

# 4050 - Chiquita Odor Patrol Template

25 Sep 2023

Complete

<b>Score</b>	3 / 3 (100%)	<b>Flagged items</b>	11	<b>Actions</b>	0
--------------	--------------	----------------------	----	----------------	---

**Conducted on**

25 Sep 2023 8:01 PM PDT

**Prepared by**

Chiquita Landfill

**If the name of the person conducting the Patrol does not appear above, please enter it here:**

Adrian Mendoza

**What type of patrol is this?**

Regular Patrol

**Weather Conditions at the time of patrol.**

Partly Cloudy

**Temperature at time of Patrol**

75.9°F  
Should be between -50°F to 125°F

**I acknowledge that I have not visited the Reaction Area, working face, or other areas where exposed trash or landfill gas odors exist at Chiquita Canyon Landfill within four (4) hours prior to conducting the odor surveillance.**



**I acknowledge that I will assess each Patrol Stop while standing outside of the vehicle.**



**Flagged items**

11 flagged

Odor Patrol Stops / Stop #1: Chiquito Canyon Road and Driveway leading to the LA County Fire's Del Valle Regional Training Center

**Are you experiencing any odors**

Yes

Odor Patrol Stops / Stop #4: Intersection of Buchanan Way and Chiquito Canyon Road

**Are you experiencing any odors**

Yes

Odor Patrol Stops / Stop #17: Intersection of Castlebury Place and Picadilly Place

**Are you experiencing any odors**

Yes

Odor Patrol Stops / Stop #17: Intersection of Castlebury Place and Picadilly Place

**Intensity of Odor**

3 - Moderate Odor

Odor Patrol Stops / Stop #18: Intersection of Gibraltar Lane and Springvale Lane

**Are you experiencing any odors**

Yes

Odor Patrol Stops / Stop #19: Intersection of Gibraltar Lane and Cambridge Avenue

**Are you experiencing any odors**

Yes

Odor Patrol Stops / Stop #21: Intersection of The Old Road and Hillcrest Parkway

**Are you experiencing any odors**

Yes

Odor Patrol Stops / Stop #24: Intersection of The Old Road and Live Oak Road

**Are you experiencing any odors**

Yes

Odor Patrol Stops / Stop #29: Intersection of Hasley Canyon Road and Commerce Center Drive (Santa Clarita Valley International School & Playmakers Preschool)

**Are you experiencing any odors**

Yes

Odor Patrol Stops / Stop #29: Intersection of Hasley Canyon Road and Commerce Center Drive (Santa Clarita Valley International School & Playmakers Preschool)

**Intensity of Odor**

4 -Strong Odor

Odor Patrol Stops / Stop #30: Intersection of Commerce Center Drive and Witherspoon Parkway

**Are you experiencing any odors**

Yes



<b>Odor Patrol Stops</b>	11 flagged
Stop #1: Chiquito Canyon Road and Driveway leading to the LA County Fire's Del Valle Regional Training Center	1 flagged
<b>Use map locator to enter lat/long for this observation point.</b>	28101 Chiquito Canyon Rd, Castaic, CA 91384, USA (34.4317609, -118.6589423)
<b>Record time at observation point</b>	25 Sep 2023 8:03 PM PDT
<b>Have the weather conditions changed since start of patrol?</b>	No
<b>Are you experiencing any odors</b>	Yes
<b>Description of Odor</b>	Landfill Gas
<b>Intensity of Odor</b>	2 - Light odor detected
<b>Are any corrective actions needed?</b>	No
Stop #2: Intersection of Chiquito Canyon Road and Lincoln Avenue	
<b>Use map locator to enter lat/long for this observation point.</b>	28464 Chiquito Canyon Rd, Castaic, CA 91384, USA (34.438305899999996, -118.65799469999999)
<b>Record time at observation point</b>	25 Sep 2023 8:08 PM PDT
<b>Have the weather conditions changed since last recorded?</b>	No
<b>Are you experiencing any odors</b>	No
Stop #3: Intersection of Lincoln Avenue and Jackson Street	
<b>Use map locator to enter lat/long for this observation point.</b>	28611 Lincoln Ave, Val Verde, CA 91384, USA (34.4398392, -118.6560351)
<b>Record time at observation point</b>	25 Sep 2023 8:10 PM PDT
<b>Have the weather conditions changed since last recorded?</b>	No
<b>Are you experiencing any odors</b>	No
Stop #4: Intersection of Buchanan Way and Chiquito Canyon Road	1 flagged
<b>Use map locator to enter lat/long for this observation point.</b>	28703 Chiquito Canyon Rd,

Castaic, CA 91384, USA  
(34.441859799999996,  
-118.6573111)

**Record time at observation point**

25 Sep 2023 8:17 PM PDT

**Have the weather conditions changed since last recorded?**

No

**Are you experiencing any odors**

Yes

**Description of Odor**

Other

Skunk smell

**Describe odor**

Skunk smell

**Intensity of Odor**

2 - Light odor detected

**Are any corrective actions needed?**

No

Stop #5: Intersection of Lincoln Avenue and Harding Avenue

**Use map locator to enter lat/long for this observation point.**

29037 San Martinez Rd, Castaic,  
CA 91384, USA  
(34.4449892,  
-118.65735669999998)

**Record time at observation point**

25 Sep 2023 8:20 PM PDT

**Have the weather conditions changed since last recorded?**

No

**Are you experiencing any odors**

No

Stop #6: Intersection of Chiquito Canyon Road and San  
Martinez Road

**Use map locator to enter lat/long for this observation point.**

Chiquito & San Martinez

**Record time at observation point**

25 Sep 2023 8:25 PM PDT

**Have the weather conditions changed since last recorded?**

No

**Are you experiencing any odors**

No

Stop #7: Intersection of San Martinez Road and Morningside  
Drive

**Use map locator to enter lat/long for this observation point.**

San Martinez & Morning Side

**Record time at observation point**

25 Sep 2023 8:29 PM PDT

<b>Have the weather conditions changed since last recorded?</b>	No
<b>Are you experiencing any odors</b>	No
Stop #8: Intersection of Lexington Drive and Morningside Drive	
<b>Use map locator to enter lat/long for this observation point.</b>	Lexington & Morningside
<b>Record time at observation point</b>	25 Sep 2023 8:34 PM PDT
<b>Have the weather conditions changed since last recorded?</b>	No
<b>Are you experiencing any odors</b>	No
Stop #9: Intersection of Val Verde Road and Trellis Road	
<b>Use map locator to enter lat/long for this observation point.</b>	Val Verde & Trellis
<b>Record time at observation point</b>	25 Sep 2023 8:42 PM PDT
<b>Have the weather conditions changed since last recorded?</b>	No
<b>Are you experiencing any odors</b>	No
Stop #10: Intersection of San Martinez Road and Euclid Ave.	
<b>Use map locator to enter lat/long for this observation point.</b>	San Martinez & Euclid
<b>Record time at observation point</b>	25 Sep 2023 8:35 PM PDT
<b>Have the weather conditions changed since last recorded?</b>	No
<b>Are you experiencing any odors</b>	No
Stop #11: Intersection of San Martinez Road and Keningston Road	
<b>Use map locator to enter lat/long for this observation point.</b>	San Martinez & Kensington
<b>Record time at observation point</b>	25 Sep 2023 8:36 PM PDT
<b>Have the weather conditions changed since last recorded?</b>	No
<b>Are you experiencing any odors</b>	No
Stop #12: Intersection of Hunstock Street and Windsor Road	
<b>Use map locator to enter lat/long for this observation point.</b>	29043 Morningside Dr, Castaic, CA 91384, USA

(34.4482856, -118.6609568)

**Record time at observation point**

25 Sep 2023 8:37 PM PDT

**Have the weather conditions changed since last recorded?**

No

**Are you experiencing any odors**

No

Stop #13: Intersection of Del Valle Road and Silver Street

**Use map locator to enter lat/long for this observation point.**

30135 Lexington Dr, Castaic, CA  
91384, USA  
(34.4485287,  
-118.66089989999999)

**Record time at observation point**

25 Sep 2023 8:38 PM PDT

**Have the weather conditions changed since last recorded?**

No

**Are you experiencing any odors**

No

Stop #14: Intersection of Del Valle Road and Hasley Canyon Road

**Use map locator to enter lat/long for this observation point.**

(34.4567542, -118.6415247)

**Record time at observation point**

25 Sep 2023 8:48 PM PDT

**Have the weather conditions changed since last recorded?**

No

**Are you experiencing any odors**

No

Stop #15: Intersection of Hasley Canyon Road and Gibraltar Lane

**Use map locator to enter lat/long for this observation point.**

28579 Gibraltar Ln, Castaic, CA  
91384, USA  
(34.4551702,  
-118.63360240000002)

**Record time at observation point**

25 Sep 2023 8:50 PM PDT

**Have the weather conditions changed since last recorded?**

No

**Are you experiencing any odors**

No

Stop #16: Intersection of Gibraltar Lane and Alton Way

**Use map locator to enter lat/long for this observation point.**

28340 Alton Way, Castaic, CA  
91384, USA  
(34.4547214, -118.6302393)

Record time at observation point

25 Sep 2023 8:51 PM PDT

Have the weather conditions changed since last recorded?

Yes

What conditions have changed?

Wind Speed

Updated Wind Speed at this location (mph)

.05

Are you experiencing any odors

No

Stop #17: Intersection of Castlebury Place and Picadilly Place

2 flagged

Use map locator to enter lat/long for this observation point.

28312 Gibraltar Ln, Castaic, CA  
91384, USA  
(34.4552751,  
-118.62868959999999)

Record time at observation point

25 Sep 2023 8:54 PM PDT

Have the weather conditions changed since last recorded?

No

Are you experiencing any odors

Yes

Description of Odor

Trash

Intensity of Odor

3 - Moderate Odor

Are any corrective actions needed?

No

Stop #18: Intersection of Gibraltar Lane and Springvale Lane

1 flagged

Use map locator to enter lat/long for this observation point.

28223 Gibraltar Ln, Castaic, CA  
91384, USA  
(34.455888099999996,  
-118.62878079999999)

Record time at observation point

25 Sep 2023 8:55 PM PDT

Have the weather conditions changed since last recorded?

No

Are you experiencing any odors

Yes

Description of Odor

Trash

Intensity of Odor

2 - Light odor detected

Are any corrective actions needed?

No

Stop #19: Intersection of Gibraltar Lane and Cambridge Avenue

1 flagged

Use map locator to enter lat/long for this observation point.

29826 Cambridge Ave, Castaic, CA  
91384, USA  
(34.4580704, -118.6264562)

Record time at observation point

25 Sep 2023 8:57 PM PDT

Have the weather conditions changed since last recorded?

No

Are you experiencing any odors

Yes

Description of Odor

Trash

Intensity of Odor

1 - Very light odor detected

Are any corrective actions needed?

No




Photo 1

Stop #20: Intersection of Cambridge Avenue and Hasley Canyon Road

Use map locator to enter lat/long for this observation point.

29633 Cambridge Ave, Castaic, CA  
91384, USA  
(34.4553376, -118.622354)

Record time at observation point

25 Sep 2023 9:00 PM PDT

Have the weather conditions changed since last recorded?

No

Are you experiencing any odors

No

Stop #21: Intersection of The Old Road and Hillcrest Parkway

1 flagged

Use map locator to enter lat/long for this observation point.

27655 Firebrand Dr, Castaic, CA  
91384, USA  
(34.4580121, -118.6193455)

Record time at observation point

25 Sep 2023 9:02 PM PDT

Have the weather conditions changed since last recorded?

Yes

What conditions have changed?

Wind Speed

Updated Wind Speed at this location (mph)

1.0

Are you experiencing any odors

Yes

<b>Description of Odor</b>	Trash
<b>Intensity of Odor</b>	1 - Very light odor detected
<b>Are any corrective actions needed?</b>	No
Stop #22: Intersection of Hillcrest Parkway and Park Vista Drive at Castaic Elementary School	
<b>Use map locator to enter lat/long for this observation point.</b>	29796 Creekbed Rd, Castaic, CA 91384, USA (34.4575962, -118.6195735)
<b>Record time at observation point</b>	25 Sep 2023 9:09 PM PDT
<b>Have the weather conditions changed since last recorded?</b>	No
<b>Are you experiencing any odors</b>	No
Stop #23: Intersection of Creekbed Road and Firebrand Drive	
<b>Use map locator to enter lat/long for this observation point.</b>	29667 The Old Rd, Castaic, CA 91384, USA (34.4561083, -118.61942930000001)
<b>Record time at observation point</b>	25 Sep 2023 9:09 PM PDT
<b>Have the weather conditions changed since last recorded?</b>	No
<b>Are you experiencing any odors</b>	No
Stop #24: Intersection of The Old Road and Live Oak Road	
<b>Use map locator to enter lat/long for this observation point.</b>	1 flagged 27305 Live Oak Rd UNIT B, Castaic, CA 91384, USA (34.4534072, -118.6165492)
<b>Record time at observation point</b>	25 Sep 2023 9:11 PM PDT
<b>Have the weather conditions changed since last recorded?</b>	Yes
<b>What conditions have changed?</b>	Wind Speed
<b>Updated Wind Speed at this location (mph)</b>	.06
<b>Are you experiencing any odors</b>	Yes
<b>Description of Odor</b>	Trash

**Intensity of Odor**

2 - Light odor detected




Photo 2

**Are any corrective actions needed?**

No

Stop #25: Intersection of Live Oak Road and Hidden Trail Road

**Use map locator to enter lat/long for this observation point.**

27662 Buckskin Dr, Castaic, CA  
91384, USA  
(34.4501572,  
-118.61802370000001)

**Record time at observation point**

25 Sep 2023 9:14 PM PDT

**Have the weather conditions changed since last recorded?**

No

**Are you experiencing any odors**

No

Stop #26: Intersection of Live Oak Elementary School at Saddleridge Way

**Use map locator to enter lat/long for this observation point.**

27702 Saddleridge Way, Castaic,  
CA 91384, USA  
(34.4502433,  
-118.61893529999998)

**Record time at observation point**

25 Sep 2023 9:16 PM PDT

**Have the weather conditions changed since last recorded?**

No

**Are you experiencing any odors**

No

Stop #27: Intersection of Rangewood Road and Buckskin Drive

**Use map locator to enter lat/long for this observation point.**

29165 Saddleridge Way, Castaic,  
CA 91384, USA  
(34.4491454,  
-118.62033539999999)

**Record time at observation point**

25 Sep 2023 9:17 PM PDT

**Have the weather conditions changed since last recorded?**

Yes

**What conditions have changed?**

Wind Speed

**Updated Wind Speed at this location (mph)**

.03



<b>Are you experiencing any odors</b>	No
Stop #28: Intersection of Quincy Street and Cambridge Avenue	
<b>Use map locator to enter lat/long for this observation point.</b>	27803 Quincy St, Castaic, CA 91384, USA (34.4529869, -118.62002930000001)
<b>Record time at observation point</b>	25 Sep 2023 9:21 PM PDT
<b>Have the weather conditions changed since last recorded?</b>	Yes
<b>What conditions have changed?</b>	Wind Speed
<b>Updated Wind Speed at this location (mph)</b>	.04
<b>Are you experiencing any odors</b>	No
Stop #29: Intersection of Hasley Canyon Road and Commerce Center Drive (Santa Clarita Valley International School & Playmakers Preschool)	2 flagged
<b>Use map locator to enter lat/long for this observation point.</b>	28050 Hasley Canyon Rd, Castaic, CA 91384, USA (34.4509472, -118.6247111)
<b>Record time at observation point</b>	25 Sep 2023 9:25 PM PDT
<b>Have the weather conditions changed since last recorded?</b>	Yes
<b>What conditions have changed?</b>	Wind Speed
<b>Updated Wind Speed at this location (mph)</b>	.05
<b>Are you experiencing any odors</b>	Yes
<b>Description of Odor</b>	Trash
Smells of trash	
<b>Intensity of Odor</b>	4 -Strong Odor
<b>Are any corrective actions needed?</b>	No
Stop #30: Intersection of Commerce Center Drive and Witherspoon Parkway	1 flagged
<b>Use map locator to enter lat/long for this observation point.</b>	Commerce Center Dr & Witherspoon Pky, California 91384, USA (34.445912, -118.626105)

Record time at observation point

25 Sep 2023 9:29 PM PDT

Have the weather conditions changed since last recorded?

Yes

What conditions have changed?

Wind Speed

Updated Wind Speed at this location (mph)

.07

Are you experiencing any odors

Yes

Description of Odor

Trash

Intensity of Odor

1 - Very light odor detected

Are any corrective actions needed?

Stop #31: Intersection of Franklin Parkway and driveway leading to the United States Postal Service

28615 Braxton Ave, Valencia, CA  
91355, USA  
(34.436017,  
-118.62702900000001)

Use map locator to enter lat/long for this observation point.

Record time at observation point

25 Sep 2023 9:34 PM PDT

Have the weather conditions changed since last recorded?

Yes

What conditions have changed?

Wind Speed

Updated Wind Speed at this location (mph)

.02

Are you experiencing any odors

No

Stop #32: Intersection of Henry Mayo Drive and Cambridge View Drive, leading into the Valencia Travel Village RV Resort

27949 Hancock Pkwy, Valencia, CA  
91355, USA  
(34.4308233,  
-118.62480430000001)

Use map locator to enter lat/long for this observation point.

Record time at observation point

25 Sep 2023 9:38 PM PDT

Have the weather conditions changed since last recorded?

Yes

What conditions have changed?

Wind Speed

Updated Wind Speed at this location (mph)

.09

**Are you experiencing any odors**

No

Odor Compliance with Stipulated Order for Abatement

**Have you recorded Odor Intensity of 3 (3 - Moderate Odor) or higher at 3 or more Stops?**

No

**Recorder Signature**



Adrian Mendoza  
25 Sep 2023 9:42 PM PDT

---

**Upon completion of this patrol, please check the box to trigger necessary notifications.**

## Media summary



Photo 1



Photo 2

# 4050 - Chiquita Odor Patrol Template

26 Sep 2023

Complete

<b>Score</b>	3 / 3 (100%)	<b>Flagged items</b>	22	<b>Actions</b>	0
--------------	--------------	----------------------	----	----------------	---

**Conducted on**

26 Sep 2023 8:10 PM PDT

**Prepared by**

Chiquita Landfill

**If the name of the person conducting the Patrol does not appear above, please enter it here:**

Adrian and Julian

**What type of patrol is this?**

Regular Patrol

**Weather Conditions at the time of patrol.**

Sunny

**Temperature at time of Patrol**

84°F  
Should be between -50°F to 125°F

**I acknowledge that I have not visited the Reaction Area, working face, or other areas where exposed trash or landfill gas odors exist at Chiquita Canyon Landfill within four (4) hours prior to conducting the odor surveillance.**



**I acknowledge that I will assess each Patrol Stop while standing outside of the vehicle.**



**Flagged items**

22 flagged

Odor Patrol Stops / Stop #3: Intersection of Lincoln Avenue and Jackson Street

**Are you experiencing any odors**

Yes

Odor Patrol Stops / Stop #4: Intersection of Buchanan Way and Chiquito Canyon Road

**Are you experiencing any odors**

Yes

Odor Patrol Stops / Stop #6: Intersection of Chiquito Canyon Road and San Martinez Road

**Are you experiencing any odors**

Yes

Odor Patrol Stops / Stop #9: Intersection of Val Verde Road and Trellis Road

**Are you experiencing any odors**

Yes

[981a9589-edfa-4e04-9733-6c5ab3825b1a.mp4](#)

Odor Patrol Stops / Stop #12: Intersection of Hunstock Street and Windsor Road

**Are you experiencing any odors**

Yes

Odor Patrol Stops / Stop #14: Intersection of Del Valle Road and Hasley Canyon Road

**Are you experiencing any odors**

Yes

Odor Patrol Stops / Stop #16: Intersection of Gibraltar Lane and Alton Way

**Are you experiencing any odors**

Yes

Odor Patrol Stops / Stop #16: Intersection of Gibraltar Lane and Alton Way

**Intensity of Odor**

4 -Strong Odor

Leachate and trash

Odor Patrol Stops / Stop #17: Intersection of Castlebury Place and Picadilly Place

**Are you experiencing any odors**

Yes

Odor Patrol Stops / Stop #17: Intersection of Castlebury Place and Picadilly Place

**Intensity of Odor**

3 - Moderate Odor

Odor Patrol Stops / Stop #18: Intersection of Gibraltar Lane and Springvale Lane

**Are you experiencing any odors**

Yes

Odor Patrol Stops / Stop #18: Intersection of Gibraltar Lane and Springvale Lane

**Intensity of Odor**

4 -Strong Odor

Odor Patrol Stops / Stop #19: Intersection of Gibraltar Lane and Cambridge Avenue

**Are you experiencing any odors**

Yes

Odor Patrol Stops / Stop #19: Intersection of Gibraltar Lane and Cambridge Avenue

**Intensity of Odor**

3 - Moderate Odor

Odor Patrol Stops / Stop #20: Intersection of Cambridge Avenue and Hasley Canyon Road

**Are you experiencing any odors**

Yes

Odor Patrol Stops / Stop #22: Intersection of Hillcrest Parkway and Park Vista Drive at Castaic Elementary School

**Are you experiencing any odors**

Yes

Odor Patrol Stops / Stop #23: Intersection of Creekbed Road and Firebrand Drive

**Are you experiencing any odors**

Yes

Odor Patrol Stops / Stop #24: Intersection of The Old Road and Live Oak Road

**Are you experiencing any odors**

Yes

Odor Patrol Stops / Stop #25: Intersection of Live Oak Road and Hidden Trail Road

**Are you experiencing any odors**

Yes

Odor Patrol Stops / Stop #30: Intersection of Commerce Center Drive and Witherspoon Parkway

**Are you experiencing any odors**

Yes

Odor Patrol Stops / Stop #31: Intersection of Franklin Parkway and driveway leading to the United States Postal Service

**Are you experiencing any odors**

Yes

Odor Patrol Stops / Odor Compliance with Stipulated Order for Abatement

**Have you recorded Odor Intensity of 3 (3 - Moderate Odor) or higher at 3 or more Stops?**

Yes



<b>Odor Patrol Stops</b>	22 flagged
Stop #1: Chiquito Canyon Road and Driveway leading to the LA County Fire's Del Valle Regional Training Center	
<b>Use map locator to enter lat/long for this observation point.</b>	Chiquito Canyon Road and driveway
<b>Record time at observation point</b>	26 Sep 2023 8:12 PM PDT
<b>Record Wind direction</b>	N
<b>Record Wind Speed (mph)</b>	.4
<b>Have the weather conditions changed since start of patrol?</b>	No
<b>Are you experiencing any odors</b>	No
Stop #2: Intersection of Chiquito Canyon Road and Lincoln Avenue	
<b>Use map locator to enter lat/long for this observation point.</b>	28464 Chiquito Canyon Rd, Castaic, CA 91384, USA (34.438305899999996, -118.65799469999999)
<b>Record time at observation point</b>	26 Sep 2023 8:13 PM PDT
<b>Record Wind direction</b>	N
<b>Record Wind Speed (mph)</b>	.9
<b>Have the weather conditions changed since last recorded?</b>	No
<b>Are you experiencing any odors</b>	No
Stop #3: Intersection of Lincoln Avenue and Jackson Street	
	1 flagged
<b>Use map locator to enter lat/long for this observation point.</b>	28543 Lincoln Ave, Castaic, CA 91384, USA (34.4395774, -118.6561263)
<b>Record time at observation point</b>	26 Sep 2023 8:16 PM PDT
<b>Record Wind direction</b>	N
<b>Record Wind Speed (mph)</b>	.1
<b>Have the weather conditions changed since last recorded?</b>	No

<b>Are you experiencing any odors</b>	Yes
<b>Description of Odor</b>	Other
<b>Describe odor</b>	Grass
<b>Intensity of Odor</b>	1 - Very light odor detected
<b>Are any corrective actions needed?</b>	No
Stop #4: Intersection of Buchanan Way and Chiquito Canyon Road	1 flagged
<b>Use map locator to enter lat/long for this observation point.</b>	28732 Lincoln Ave, Santa Clarita, CA 91384, USA (34.442642600000006, -118.65548829999999)
<b>Record time at observation point</b>	26 Sep 2023 8:18 PM PDT
<b>Record Wind direction</b>	N
<b>Record Wind Speed (mph)</b>	.4
<b>Have the weather conditions changed since last recorded?</b>	No
<b>Are you experiencing any odors</b>	Yes
<b>Description of Odor</b>	Other
<b>Describe odor</b>	Vegetation
<b>Intensity of Odor</b>	1 - Very light odor detected
<b>Are any corrective actions needed?</b>	No
Stop #5: Intersection of Lincoln Avenue and Harding Avenue	
<b>Use map locator to enter lat/long for this observation point.</b>	28661 Chiquito Canyon Rd, Castaic, CA 91384, USA (34.4414836, -118.6574114)
<b>Record time at observation point</b>	26 Sep 2023 8:20 PM PDT
<b>Record Wind direction</b>	N
<b>Record Wind Speed (mph)</b>	0
<b>Have the weather conditions changed since last recorded?</b>	No

<b>Are you experiencing any odors</b>	No
Stop #6: Intersection of Chiquito Canyon Road and San Martinez Road	1 flagged
<b>Use map locator to enter lat/long for this observation point.</b>	San Martinez Rd & Chiquito Canyon Rd, Val Verde, CA 91384, USA (34.445074, -118.657935)
<b>Record time at observation point</b>	26 Sep 2023 8:23 PM PDT
<b>Record Wind direction</b>	N
<b>Record Wind Speed (mph)</b>	.1
<b>Have the weather conditions changed since last recorded?</b>	No
<b>Are you experiencing any odors</b>	Yes
<b>Description of Odor</b>	Other
<b>Describe odor</b>	Residents cooking - oil
<b>Intensity of Odor</b>	1 - Very light odor detected
<b>Are any corrective actions needed?</b>	No
Stop #7: Intersection of San Martinez Road and Morningside Drive	
<b>Use map locator to enter lat/long for this observation point.</b>	29012 Concourse Dr, Val Verde, CA 91384, USA (34.4468623, -118.66154919999998)
<b>Record time at observation point</b>	26 Sep 2023 8:27 PM PDT
<b>Record Wind direction</b>	N
<b>Record Wind Speed (mph)</b>	.3
<b>Have the weather conditions changed since last recorded?</b>	No
<b>Are you experiencing any odors</b>	No
Stop #8: Intersection of Lexington Drive and Morningside Drive	
<b>Use map locator to enter lat/long for this observation point.</b>	Lexington & Morning Side

Record time at observation point

26 Sep 2023 8:20 PM PDT

Record Wind direction

N

Record Wind Speed (mph)

.01

Have the weather conditions changed since last recorded?

No

Are you experiencing any odors

No

Stop #9: Intersection of Val Verde Road and Trellis Road

1 flagged

Use map locator to enter lat/long for this observation point.

Val Verde Road and Trellis Road

Record time at observation point

26 Sep 2023 8:37 PM PDT

Record Wind direction

N

Record Wind Speed (mph)

.3

Have the weather conditions changed since last recorded?

No

Are you experiencing any odors

Yes

[981a9589-edfa-4e04-9733-6c5ab3825b1a.mp4](#)

Description of Odor

Other

Describe odor

Water runoff

Intensity of Odor

1 - Very light odor detected

Are any corrective actions needed?

No

Stop #10: Intersection of San Martinez Road and Euclid Ave.

Use map locator to enter lat/long for this observation point.

30349 San Martinez Rd, Castaic,  
CA 91384, USA  
(34.4480085,  
-118.66619109999999)

Record time at observation point

26 Sep 2023 8:29 PM PDT

Record Wind direction

N

Record Wind Speed (mph)

.1

Have the weather conditions changed since last recorded?

No

Are you experiencing any odors

No

Stop #11: Intersection of San Martinez Road and Keningston Road

Use map locator to enter lat/long for this observation point.

San Martinez and Keningston

Record time at observation point

26 Sep 2023 8:32 PM PDT

Record Wind direction

N

Record Wind Speed (mph)

.3

Have the weather conditions changed since last recorded?

No

Are you experiencing any odors

No

Stop #12: Intersection of Hunstock Street and Windsor Road

1 flagged

Use map locator to enter lat/long for this observation point.

(34.4464671, -118.6498562)

Record time at observation point

26 Sep 2023 8:40 PM PDT

Record Wind direction

N

Record Wind Speed (mph)

.4

Have the weather conditions changed since last recorded?

No

Are you experiencing any odors

Yes

Description of Odor

Other

Describe odor

Rosemary



Photo 1

Intensity of Odor

1 - Very light odor detected

Are any corrective actions needed?

No

Stop #13: Intersection of Del Valle Road and Silver Street

Use map locator to enter lat/long for this observation point.

29098 Del Valle Rd Suite E, Val Verde, CA 91384, USA  
(34.4484511, -118.65538769999999)

Record time at observation point

26 Sep 2023 8:42 PM PDT

Record Wind direction

N

Record Wind Speed (mph)

1.4

Have the weather conditions changed since last recorded?

No

Are you experiencing any odors

No

Stop #14: Intersection of Del Valle Road and Hasley Canyon Road

1 flagged

Use map locator to enter lat/long for this observation point.

Del Valle Rd & Hasley Canyon Rd,  
California 91355, USA  
(34.456905,  
-118.64146400000001)

Record time at observation point

26 Sep 2023 8:49 PM PDT

Record Wind direction

N

Record Wind Speed (mph)

.9

Have the weather conditions changed since last recorded?

No

Are you experiencing any odors

Yes

Description of Odor

Chemical

Oil

Intensity of Odor

1 - Very light odor detected

Are any corrective actions needed?

No

Stop #15: Intersection of Hasley Canyon Road and Gibraltar Lane

Use map locator to enter lat/long for this observation point.

28579 Gibraltar Ln, Castaic, CA  
91384, USA  
(34.4551702,  
-118.63360240000002)

Record time at observation point

26 Sep 2023 8:50 PM PDT

Record Wind direction

N

Record Wind Speed (mph)

.1

Have the weather conditions changed since last recorded?

No

<b>Are you experiencing any odors</b>	No
Stop #16: Intersection of Gibraltar Lane and Alton Way	2 flagged
<b>Use map locator to enter lat/long for this observation point.</b>	28341 Alton Way, Castaic, CA 91384, USA (34.454834999999996, -118.62971519999999)
<b>Record time at observation point</b>	26 Sep 2023 8:52 PM PDT
<b>Record Wind direction</b>	N
<b>Record Wind Speed (mph)</b>	.4
<b>Have the weather conditions changed since last recorded?</b>	No
<b>Are you experiencing any odors</b>	Yes
<b>Description of Odor</b>	Trash
<b>Intensity of Odor</b>	4 -Strong Odor
Leachate and trash	
<b>Are any corrective actions needed?</b>	No

Stop #17: Intersection of Castlebury Place and Picadilly Place	2 flagged
<b>Use map locator to enter lat/long for this observation point.</b>	28115 Springvale Ln, Castaic, CA 91384, USA (34.455338499999996, -118.62641059999999)
<b>Record time at observation point</b>	26 Sep 2023 8:55 PM PDT
<b>Record Wind direction</b>	N
<b>Record Wind Speed (mph)</b>	1.1
<b>Have the weather conditions changed since last recorded?</b>	No
<b>Are you experiencing any odors</b>	Yes
<b>Description of Odor</b>	Trash
Leachate	




Photo 2

<b>Intensity of Odor</b>	3 - Moderate Odor
<b>Are any corrective actions needed?</b>	No
Stop #18: Intersection of Gibraltar Lane and Springvale Lane	2 flagged
<b>Use map locator to enter lat/long for this observation point.</b>	28226 Somerset Ct, Castaic, CA 91384, USA (34.4562096, -118.6281427)
<b>Record time at observation point</b>	26 Sep 2023 8:59 PM PDT
<b>Record Wind direction</b>	N
<b>Record Wind Speed (mph)</b>	0.0
<b>Have the weather conditions changed since last recorded?</b>	No
<b>Are you experiencing any odors</b>	Yes
<b>Description of Odor</b>	Other
<b>Describe odor</b>	Leachate
<b>Intensity of Odor</b>	4 -Strong Odor
<b>Are any corrective actions needed?</b>	No
Stop #19: Intersection of Gibraltar Lane and Cambridge Avenue	2 flagged
<b>Use map locator to enter lat/long for this observation point.</b>	29826 Cambridge Ave, Castaic, CA 91384, USA (34.4580704, -118.6264562)
<b>Record time at observation point</b>	26 Sep 2023 9:02 PM PDT
<b>Record Wind direction</b>	N
<b>Record Wind Speed (mph)</b>	.1
<b>Have the weather conditions changed since last recorded?</b>	No
<b>Are you experiencing any odors</b>	Yes




<b>Description of Odor</b>	Other
<b>Describe odor</b>	Leachate
<b>Intensity of Odor</b>	3 - Moderate Odor
<b>Are any corrective actions needed?</b>	No
Stop #20: Intersection of Cambridge Avenue and Hasley Canyon Road	1 flagged
<b>Use map locator to enter lat/long for this observation point.</b>	29615 Cambridge Ave, Castaic, CA 91384, USA (34.455138, -118.6219665)
<b>Record time at observation point</b>	26 Sep 2023 9:04 PM PDT
<b>Record Wind direction</b>	N
<b>Record Wind Speed (mph)</b>	.2
<b>Have the weather conditions changed since last recorded?</b>	No
<b>Are you experiencing any odors</b>	Yes
<b>Description of Odor</b>	Other
<b>Describe odor</b>	Leachate
<b>Intensity of Odor</b>	2 - Light odor detected
<b>Are any corrective actions needed?</b>	No
Stop #21: Intersection of The Old Road and Hillcrest Parkway	
<b>Use map locator to enter lat/long for this observation point.</b>	Old Road And Hillcrest
<b>Record time at observation point</b>	26 Sep 2023 8:41 PM PDT
<b>Record Wind direction</b>	N
<b>Record Wind Speed (mph)</b>	.01
<b>Have the weather conditions changed since last recorded?</b>	No
<b>Are you experiencing any odors</b>	No
Stop #22: Intersection of Hillcrest Parkway and Park Vista Drive at Castaic Elementary School	1 flagged

<b>Use map locator to enter lat/long for this observation point.</b>	Hillcrest & Park Vista Elm
<b>Record time at observation point</b>	26 Sep 2023 9:13 PM PDT
<b>Record Wind direction</b>	N
<b>Record Wind Speed (mph)</b>	0.5
<b>Have the weather conditions changed since last recorded?</b>	No
<b>Are you experiencing any odors</b>	Yes
<b>Description of Odor</b>	Other
<b>Describe odor</b>	Chinese food
<b>Intensity of Odor</b>	1 - Very light odor detected
<b>Are any corrective actions needed?</b>	No
Stop #23: Intersection of Creekbed Road and Firebrand Drive	1 flagged

<b>Use map locator to enter lat/long for this observation point.</b>	27604 Sedona Way, Castaic, CA 91384, USA (34.4577729, -118.6177745)
<b>Record time at observation point</b>	26 Sep 2023 9:06 PM PDT
<b>Record Wind direction</b>	N
<b>Record Wind Speed (mph)</b>	1.1
<b>Have the weather conditions changed since last recorded?</b>	No
<b>Are you experiencing any odors</b>	Yes
<b>Description of Odor</b>	Other
<b>Describe odor</b>	Leachate
<b>Intensity of Odor</b>	2 - Light odor detected
<b>Are any corrective actions needed?</b>	No
Stop #24: Intersection of The Old Road and Live Oak Road	1 flagged

**Use map locator to enter lat/long for this observation point.** 27305 Live Oak Rd, Castaic, CA  
91384, USA  
(34.453508299999996,

<b>Record time at observation point</b>	26 Sep 2023 9:09 PM PDT
<b>Record Wind direction</b>	N
<b>Record Wind Speed (mph)</b>	1.5
<b>Have the weather conditions changed since last recorded?</b>	No
<b>Are you experiencing any odors</b>	Yes
<b>Description of Odor</b>	Trash
Small dumpster with open lid	
	
Photo 3	
<b>Intensity of Odor</b>	1 - Very light odor detected
<b>Are any corrective actions needed?</b>	No
Stop #25: Intersection of Live Oak Road and Hidden Trail Road	
1 flagged	
<b>Use map locator to enter lat/long for this observation point.</b>	27662 Buckskin Dr, Castaic, CA 91384, USA (34.4501572, -118.61802370000001)
<b>Record time at observation point</b>	26 Sep 2023 9:12 PM PDT
<b>Record Wind direction</b>	N
<b>Record Wind Speed (mph)</b>	0.5
<b>Have the weather conditions changed since last recorded?</b>	No
<b>Are you experiencing any odors</b>	Yes
<b>Description of Odor</b>	Other
<b>Describe odor</b>	Chinese food
<b>Intensity of Odor</b>	1 - Very light odor detected
<b>Are any corrective actions needed?</b>	No

Stop #26: Intersection of Live Oak Elementary School at Saddleridge Way

Use map locator to enter lat/long for this observation point.

Live Oak Elelememtry

Record time at observation point

26 Sep 2023 9:19 PM PDT

Record Wind direction

N

Record Wind Speed (mph)

.02

Have the weather conditions changed since last recorded?

No

Are you experiencing any odors

No

Stop #27: Intersection of Rangewood Road and Buckskin Drive

Use map locator to enter lat/long for this observation point.

29165 Saddleridge Way, Castaic,  
CA 91384, USA  
(34.4491454,  
-118.62033539999999)

Record time at observation point

26 Sep 2023 9:15 PM PDT

Record Wind direction

N

Record Wind Speed (mph)

.6

Have the weather conditions changed since last recorded?

No

Are you experiencing any odors

No

Stop #28: Intersection of Quincy Street and Cambridge Avenue

Use map locator to enter lat/long for this observation point.

27803 Quincy St, Castaic, CA  
91384, USA  
(34.4529869,  
-118.62002930000001)

Record time at observation point

26 Sep 2023 9:18 PM PDT

Record Wind direction

N

Record Wind Speed (mph)

.2

Have the weather conditions changed since last recorded?

No

Are you experiencing any odors

No

Stop #29: Intersection of Hasley Canyon Road and Commerce

Center Drive (Santa Clarita Valley International School & Playmakers Preschool)

Use map locator to enter lat/long for this observation point.

28050 Hasley Canyon Rd, Castaic,  
CA 91384, USA  
(34.4509472, -118.6247111)

Record time at observation point

26 Sep 2023 9:25 PM PDT

Record Wind direction

N

Record Wind Speed (mph)

1.2

Have the weather conditions changed since last recorded?

No

Are you experiencing any odors

No

Stop #30: Intersection of Commerce Center Drive and Witherspoon Parkway

1 flagged

Use map locator to enter lat/long for this observation point.

Commerce Center Dr &  
Witherspoon Pky, California  
91384, USA  
(34.445912, -118.626105)

Record time at observation point

26 Sep 2023 9:28 PM PDT

Record Wind direction

N

Record Wind Speed (mph)

1.2

Have the weather conditions changed since last recorded?

No

Are you experiencing any odors

Yes

Description of Odor

Chemical

Oil

Intensity of Odor

2 - Light odor detected

Are any corrective actions needed?

No

Stop #31: Intersection of Franklin Parkway and driveway leading to the United States Postal Service

1 flagged

Use map locator to enter lat/long for this observation point.

28000 Franklin Pkwy, Valencia, CA  
91355, USA  
(34.4352261,  
-118.62850189999997)

Record time at observation point

26 Sep 2023 9:29 PM PDT

<b>Record Wind direction</b>	N
<b>Record Wind Speed (mph)</b>	.2
<b>Have the weather conditions changed since last recorded?</b>	No
<b>Are you experiencing any odors</b>	Yes
<b>Description of Odor</b>	Other
<b>Describe odor</b>	Sod fertilizer
<b>Intensity of Odor</b>	1 - Very light odor detected
<b>Are any corrective actions needed?</b>	No
Stop #32: Intersection of Henry Mayo Drive and Cambridge View Drive, leading into the Valencia Travel Village RV Resort	
<b>Use map locator to enter lat/long for this observation point.</b>	27953 Hancock Pkwy, Valencia, CA 91355, USA (34.430459299999995, -118.62511680000001)
<b>Record time at observation point</b>	26 Sep 2023 9:33 PM PDT
<b>Record Wind direction</b>	W
<b>Record Wind Speed (mph)</b>	.6
<b>Have the weather conditions changed since last recorded?</b>	No
<b>Are you experiencing any odors</b>	No
<b>Odor Compliance with Stipulated Order for Abatement</b>	1 flagged
<b>Have you recorded Odor Intensity of 3 (3 - Moderate Odor) or higher at 3 or more Stops?</b>	Yes

By selecting Yes to the above question, the landfill operating staff will automatically be notified immediately via email of this response . Upon receiving such notification, Chiquita shall review and modify as appropriate fan placement, and conduct a visual inspection of the Reaction Area to assess, and address as needed, any cracks in the surface of the area.

**Recorder Signature**

A simple, handwritten signature consisting of a single, smooth, upward-curving line.

Julian Jenkins and Adrian  
26 Sep 2023 9:43 PM PDT

---

**Upon completion of this patrol, please check the box to trigger necessary notifications.**

---



## Media summary



Photo 1



Photo 2



Photo 3

## File summary

[981a9589-edfa-4e04-9733-6c5ab3825b1a.mp4](#)



# 4050 - Chiquita Odor Patrol Template

26 Sep 2023

Complete

<b>Score</b>	3 / 3 (100%)	<b>Flagged items</b>	28	<b>Actions</b>	0
--------------	--------------	----------------------	----	----------------	---

**Conducted on**

26 Sep 2023 7:01 AM PDT

**Prepared by**

Chiquita Landfill

**If the name of the person conducting the Patrol does not appear above, please enter it here:**

Zach Godoy

**What type of patrol is this?**

Regular Patrol

**Weather Conditions at the time of patrol.**

Sunny

**Temperature at time of Patrol**

51°F  
Should be between -50°F to 125°F

**I acknowledge that I have not visited the Reaction Area, working face, or other areas where exposed trash or landfill gas odors exist at Chiquita Canyon Landfill within four (4) hours prior to conducting the odor surveillance.**



**I acknowledge that I will assess each Patrol Stop while standing outside of the vehicle.**



**Flagged items**

28 flagged

Odor Patrol Stops / Stop #1: Chiquito Canyon Road and Driveway leading to the LA County Fire's Del Valle Regional Training Center

**Are you experiencing any odors**

Yes

Odor Patrol Stops / Stop #1: Chiquito Canyon Road and Driveway leading to the LA County Fire's Del Valle Regional Training Center

**Intensity of Odor**

4 -Strong Odor

Odor Patrol Stops / Stop #2: Intersection of Chiquito Canyon Road and Lincoln Avenue

**Are you experiencing any odors**

Yes

Odor Patrol Stops / Stop #2: Intersection of Chiquito Canyon Road and Lincoln Avenue

**Intensity of Odor**

4 -Strong Odor

Odor Patrol Stops / Stop #3: Intersection of Lincoln Avenue and Jackson Street

**Are you experiencing any odors**

Yes

Odor Patrol Stops / Stop #3: Intersection of Lincoln Avenue and Jackson Street

**Intensity of Odor**

5 - Very Strong Odor

Odor Patrol Stops / Stop #4: Intersection of Buchanan Way and Chiquito Canyon Road

**Are you experiencing any odors**

Yes

Odor Patrol Stops / Stop #5: Intersection of Lincoln Avenue and Harding Avenue

**Are you experiencing any odors**

Yes

Odor Patrol Stops / Stop #5: Intersection of Lincoln Avenue and Harding Avenue

**Intensity of Odor**

3 - Moderate Odor

Odor Patrol Stops / Stop #6: Intersection of Chiquito Canyon Road and San Martinez Road

**Are you experiencing any odors**

Yes

Odor Patrol Stops / Stop #7: Intersection of San Martinez Road and Morningside Drive

**Are you experiencing any odors**

Yes

Odor Patrol Stops / Stop #8: Intersection of Lexington Drive and Morningside Drive

**Are you experiencing any odors**

Yes

Odor Patrol Stops / Stop #9: Intersection of Val Verde Road and Trellis Road

**Are you experiencing any odors**

Yes

Odor Patrol Stops / Stop #9: Intersection of Val Verde Road and Trellis Road

**Intensity of Odor**

3 - Moderate Odor

Odor Patrol Stops / Stop #10: Intersection of San Martinez Road and Euclid Ave.

**Are you experiencing any odors**

Yes

Odor Patrol Stops / Stop #11: Intersection of San Martinez Road and Keningston Road

**Are you experiencing any odors**

Yes

Odor Patrol Stops / Stop #12: Intersection of Hunstock Street and Windsor Road

**Are you experiencing any odors**

Yes

Odor Patrol Stops / Stop #12: Intersection of Hunstock Street and Windsor Road

**Intensity of Odor**

4 -Strong Odor

Odor Patrol Stops / Stop #13: Intersection of Del Valle Road and Silver Street

**Are you experiencing any odors**

Yes

Odor Patrol Stops / Stop #14: Intersection of Del Valle Road and Hasley Canyon Road

**Are you experiencing any odors**

Yes

Odor Patrol Stops / Stop #16: Intersection of Gibraltar Lane and Alton Way

**Are you experiencing any odors**

Yes

Odor Patrol Stops / Stop #23: Intersection of Creekbed Road and Firebrand Drive

**Are you experiencing any odors**

Yes

Odor Patrol Stops / Stop #23: Intersection of Creekbed Road and Firebrand Drive

**Intensity of Odor**

3 - Moderate Odor

Odor Patrol Stops / Stop #24: Intersection of The Old Road and Live Oak Road

**Are you experiencing any odors**

Yes

Odor Patrol Stops / Stop #28: Intersection of Quincy Street and Cambridge Avenue

**Are you experiencing any odors**

Yes

Odor Patrol Stops / Stop #29: Intersection of Hasley Canyon Road and Commerce Center Drive (Santa Clarita Valley International School & Playmakers Preschool)

**Are you experiencing any odors**

Yes

Odor Patrol Stops / Stop #31: Intersection of Franklin Parkway and driveway leading to the United States Postal Service

**Are you experiencing any odors**

Yes

Odor Patrol Stops / Odor Compliance with Stipulated Order for Abatement

**Have you recorded Odor Intensity of 3 (3 - Moderate Odor) or higher at 3 or more Stops?**

Yes

<b>Odor Patrol Stops</b>	28 flagged
Stop #1: Chiquito Canyon Road and Driveway leading to the LA County Fire's Del Valle Regional Training Center	2 flagged
<b>Use map locator to enter lat/long for this observation point.</b>	28101 Chiquito Canyon Rd, Castaic, CA 91384, USA (34.4317609, -118.6589423)
<b>Record time at observation point</b>	26 Sep 2023 10:42 AM PDT
<b>Have the weather conditions changed since start of patrol?</b>	No
Wind 1.7 northwest	
<b>Are you experiencing any odors</b>	Yes
<b>Description of Odor</b>	Trash
<b>Intensity of Odor</b>	4 -Strong Odor
<b>Are any corrective actions needed?</b>	No
Stop #2: Intersection of Chiquito Canyon Road and Lincoln Avenue	2 flagged
<b>Use map locator to enter lat/long for this observation point.</b>	28500 Henry Mayo Dr, Valencia, CA 91355, USA (34.4258057, -118.6365699)
<b>Record time at observation point</b>	26 Sep 2023 10:38 AM PDT
<b>Have the weather conditions changed since last recorded?</b>	No
Wind .3 northwest	
<b>Are you experiencing any odors</b>	Yes
<b>Description of Odor</b>	Trash
<b>Intensity of Odor</b>	4 -Strong Odor
<b>Are any corrective actions needed?</b>	No
Stop #3: Intersection of Lincoln Avenue and Jackson Street	2 flagged
<b>Use map locator to enter lat/long for this observation point.</b>	28543 Lincoln Ave, Castaic, CA 91384, USA (34.4395774, -118.6561263)

Record time at observation point

26 Sep 2023 10:33 AM PDT

Have the weather conditions changed since last recorded?

No

Are you experiencing any odors

Yes

Description of Odor

Trash

Wind  
East .5

Intensity of Odor

5 - Very Strong Odor

Are any corrective actions needed?

No

Stop #4: Intersection of Buchanan Way and Chiquito Canyon Road

1 flagged

Use map locator to enter lat/long for this observation point.

30008 Buchanan Way, Castaic, CA  
91384, USA  
(34.4416496, -118.6576175)

Record time at observation point

26 Sep 2023 10:29 AM PDT

Have the weather conditions changed since last recorded?

No

Wind  
.5 west

Are you experiencing any odors

Yes

Description of Odor

Trash

Intensity of Odor

2 - Light odor detected

Are any corrective actions needed?

No

Stop #5: Intersection of Lincoln Avenue and Harding Avenue

2 flagged

Use map locator to enter lat/long for this observation point.

11629 Daleside Ave, Hawthorne,  
CA 90250, USA  
(34.443071, -118.655496)

Record time at observation point

26 Sep 2023 10:19 AM PDT

Have the weather conditions changed since last recorded?

No

Wind  
.8 east

Are you experiencing any odors

Yes

<b>Description of Odor</b>	Odor Neutralizer
<b>Intensity of Odor</b>	3 - Moderate Odor
<b>Are any corrective actions needed?</b>	No
Stop #6: Intersection of Chiquito Canyon Road and San Martinez Road	1 flagged
<b>Use map locator to enter lat/long for this observation point.</b>	30006 San Martinez Rd, Val Verde, CA 91384, USA (34.444958299999996, -118.6580404)
<b>Record time at observation point</b>	26 Sep 2023 10:15 AM PDT
<b>Have the weather conditions changed since last recorded?</b>	No
Wind .6 south	
<b>Are you experiencing any odors</b>	Yes
<b>Description of Odor</b>	Odor Neutralizer
<b>Intensity of Odor</b>	1 - Very light odor detected
<b>Are any corrective actions needed?</b>	No
Stop #7: Intersection of San Martinez Road and Morningside Drive	1 flagged
<b>Use map locator to enter lat/long for this observation point.</b>	30133d San Martinez Rd, Castaic, CA 91384, USA (34.446163, -118.66105899999998)
<b>Record time at observation point</b>	26 Sep 2023 10:10 AM PDT
<b>Have the weather conditions changed since last recorded?</b>	No
Wind .5 west	
<b>Are you experiencing any odors</b>	Yes
<b>Description of Odor</b>	Trash
<b>Intensity of Odor</b>	1 - Very light odor detected
<b>Are any corrective actions needed?</b>	No

Stop #8: Intersection of Lexington Drive and Morningside Drive 1 flagged

**Use map locator to enter lat/long for this observation point.** 30135 Lexington Dr, Castaic, CA  
91384, USA  
(34.4485328, -118.6608899)

**Record time at observation point** 26 Sep 2023 10:05 AM PDT

**Have the weather conditions changed since last recorded?** No

Wind  
.5 north

**Are you experiencing any odors** Yes

**Description of Odor** Odor Neutralizer

**Intensity of Odor** 1 - Very light odor detected

**Are any corrective actions needed?** No

Stop #9: Intersection of Val Verde Road and Trellis Road 2 flagged

**Use map locator to enter lat/long for this observation point.** 29036 Val Verde Rd, Castaic, CA  
91384, USA  
(34.4479964, -118.6626877)

**Record time at observation point** 26 Sep 2023 9:59 AM PDT

**Have the weather conditions changed since last recorded?** No

Wind  
.6 west

**Are you experiencing any odors** Yes

**Description of Odor** Odor Neutralizer

Also could smell landfill gases

**Intensity of Odor** 3 - Moderate Odor

**Are any corrective actions needed?** No

Stop #10: Intersection of San Martinez Road and Euclid Ave. 1 flagged

**Use map locator to enter lat/long for this observation point.** 30333 San Martinez Rd, Castaic,  
CA 91384, USA  
(34.4478645, -118.6656561)

**Record time at observation point** 26 Sep 2023 9:57 AM PDT

<b>Have the weather conditions changed since last recorded?</b>	No
No wind	
<b>Are you experiencing any odors</b>	Yes
<b>Description of Odor</b>	Greenwaste
<b>Intensity of Odor</b>	1 - Very light odor detected
<b>Are any corrective actions needed?</b>	No
Stop #11: Intersection of San Martinez Road and Keningston Road	1 flagged
<b>Use map locator to enter lat/long for this observation point.</b>	30703 San Martinez Rd, Castaic, CA 91384, USA (34.448692199999996, -118.6712099)
<b>Record time at observation point</b>	26 Sep 2023 9:48 AM PDT
<b>Have the weather conditions changed since last recorded?</b>	No
Wind .2 north	
<b>Are you experiencing any odors</b>	Yes
<b>Description of Odor</b>	Other
<b>Describe odor</b>	Not 100 percent sure what this was, but It did smell like farm animals
<b>Intensity of Odor</b>	2 - Light odor detected
<b>Are any corrective actions needed?</b>	No
Stop #12: Intersection of Hunstock Street and Windsor Road	2 flagged
<b>Use map locator to enter lat/long for this observation point.</b>	29502 Cromwell Ave, Castaic, CA 91384, USA (34.4460891, -118.6496094)
<b>Record time at observation point</b>	26 Sep 2023 9:40 AM PDT
<b>Have the weather conditions changed since last recorded?</b>	No
Wind .8 north west	
<b>Are you experiencing any odors</b>	Yes



<b>Description of Odor</b>	Odor Neutralizer
<b>Intensity of Odor</b>	4 -Strong Odor
<b>Are any corrective actions needed?</b>	No
Stop #13: Intersection of Del Valle Road and Silver Street	1 flagged
<b>Use map locator to enter lat/long for this observation point.</b>	29752 Silver St, Castaic, CA 91384, USA (34.4476405, -118.6552371)
<b>Record time at observation point</b>	26 Sep 2023 9:36 AM PDT
<b>Have the weather conditions changed since last recorded?</b>	No
No wind	
<b>Are you experiencing any odors</b>	Yes
<b>Description of Odor</b>	Odor Neutralizer
<b>Intensity of Odor</b>	1 - Very light odor detected
<b>Are any corrective actions needed?</b>	No
Stop #14: Intersection of Del Valle Road and Hasley Canyon Road	1 flagged
<b>Use map locator to enter lat/long for this observation point.</b>	Del Valle Rd & Hasley Canyon Rd, California 91355, USA (34.456905, -118.64146400000001)
<b>Record time at observation point</b>	26 Sep 2023 9:28 AM PDT
<b>Have the weather conditions changed since last recorded?</b>	No
Wind .6 north	
<b>Are you experiencing any odors</b>	Yes
<b>Description of Odor</b>	Other
<b>Describe odor</b>	Tacos



Photo 1

<b>Intensity of Odor</b>	1 - Very light odor detected
<b>Are any corrective actions needed?</b>	No
Stop #15: Intersection of Hasley Canyon Road and Gibraltar Lane	
<b>Use map locator to enter lat/long for this observation point.</b>	28579 Gibraltar Ln, Castaic, CA 91384, USA (34.4551702, -118.6336024)
<b>Record time at observation point</b>	26 Sep 2023 9:24 AM PDT
<b>Have the weather conditions changed since last recorded?</b>	No
No wind	
<b>Are you experiencing any odors</b>	No
Stop #16: Intersection of Gibraltar Lane and Alton Way	
	1 flagged
<b>Use map locator to enter lat/long for this observation point.</b>	28341 Alton Way, Castaic, CA 91384, USA (34.454835, -118.6297152)
<b>Record time at observation point</b>	26 Sep 2023 9:18 AM PDT
<b>Have the weather conditions changed since last recorded?</b>	No
No wind	
<b>Are you experiencing any odors</b>	Yes
<b>Description of Odor</b>	Trash
<b>Intensity of Odor</b>	1 - Very light odor detected
<b>Are any corrective actions needed?</b>	No
Stop #17: Intersection of Castlebury Place and Picadilly Place	
<b>Use map locator to enter lat/long for this observation point.</b>	Castaic, CA 91384, USA (34.4890363, -118.6256552)
<b>Record time at observation point</b>	26 Sep 2023 9:14 AM PDT

**Have the weather conditions changed since last recorded?**

No

Wind  
.3 south

**Are you experiencing any odors**

No

Stop #18: Intersection of Gibraltar Lane and Springvale Lane

**Use map locator to enter lat/long for this observation point.**

28256 Springvale Ln, Castaic, CA  
91384, USA  
(34.4555312, -118.6285349)

**Record time at observation point**

26 Sep 2023 9:09 AM PDT

**Have the weather conditions changed since last recorded?**

No

Wind  
.4 north

**Are you experiencing any odors**

No

Stop #19: Intersection of Gibraltar Lane and Cambridge Avenue

**Use map locator to enter lat/long for this observation point.**

28003 Gibraltar Ln, Castaic, CA  
91384, USA  
(34.4583437, -118.6270038)

**Record time at observation point**

26 Sep 2023 9:06 AM PDT

**Have the weather conditions changed since last recorded?**

No

Wind  
.7 north

**Are you experiencing any odors**

No

Stop #20: Intersection of Cambridge Avenue and Hasley Canyon Road

**Use map locator to enter lat/long for this observation point.**

29619 Newport Pl, Castaic, CA  
91384, USA  
(34.4544234, -118.621408)

**Record time at observation point**

26 Sep 2023 9:00 AM PDT

**Have the weather conditions changed since last recorded?**

No

Wind  
.2 west

**Are you experiencing any odors**

No

Stop #21: Intersection of The Old Road and Hillcrest Parkway

Use map locator to enter lat/long for this observation point.

27610 Iris Pl, Castaic, CA 91384,  
USA  
(34.470656, -118.6171576)

Record time at observation point

26 Sep 2023 8:53 AM PDT

Have the weather conditions changed since last recorded?

No

Wind  
.1 west

Are you experiencing any odors

No

Stop #22: Intersection of Hillcrest Parkway and Park Vista Drive  
at Castaic Elementary School

Use map locator to enter lat/long for this observation point.

28402 Monterey Ct, Castaic, CA  
91384, USA  
(34.4726949, -118.6301587)

Record time at observation point

26 Sep 2023 8:47 AM PDT

Have the weather conditions changed since last recorded?

No

Wind  
.1 east

Are you experiencing any odors

No

Stop #23: Intersection of Creekbed Road and Firebrand Drive

2 flagged

Use map locator to enter lat/long for this observation point.

29796 Creekbed Rd, Castaic, CA  
91384, USA  
(34.4575992, -118.6195852)

Record time at observation point

26 Sep 2023 8:36 AM PDT

Have the weather conditions changed since last recorded?

No

Wind  
.4 south

Are you experiencing any odors

Yes

Description of Odor

Trash

Intensity of Odor

3 - Moderate Odor

Are any corrective actions needed?

No

Stop #24: Intersection of The Old Road and Live Oak Road

1 flagged

Use map locator to enter lat/long for this observation point.

29491 The Old Rd, Castaic, CA

91384, USA  
(34.4529416, -118.6164008)

**Record time at observation point**

26 Sep 2023 8:31 AM PDT

**Have the weather conditions changed since last recorded?**

No

No wind

**Are you experiencing any odors**

Yes

**Description of Odor**

Other

**Describe odor**

Grass and leafs smell, gardeners working




Photo 2

**Intensity of Odor**

2 - Light odor detected

**Are any corrective actions needed?**

No

Stop #25: Intersection of Live Oak Road and Hidden Trail Road

**Use map locator to enter lat/long for this observation point.**

27704 Buckskin Dr, Castaic, CA  
91384, USA  
(34.4498606, -118.6182516)

**Record time at observation point**

26 Sep 2023 8:23 AM PDT

**Have the weather conditions changed since last recorded?**

No

Wind  
.2 south

**Are you experiencing any odors**

No

Stop #26: Intersection of Live Oak Elementary School at Saddleridge Way

**Use map locator to enter lat/long for this observation point.**

27702 Saddleridge Way, Castaic,  
CA 91384, USA  
(34.4502674, -118.6189626)


**Record time at observation point**

26 Sep 2023 8:19 AM PDT

**Have the weather conditions changed since last recorded?**

No

No wind

<b>Are you experiencing any odors</b>	No
Stop #27: Intersection of Rangewood Road and Buckskin Drive	
<b>Use map locator to enter lat/long for this observation point.</b>	29203 Saddleridge Way, Castaic, CA 91384, USA (34.4492799, -118.6203677)
<b>Record time at observation point</b>	26 Sep 2023 8:16 AM PDT
<b>Have the weather conditions changed since last recorded?</b>	No
No wind	
<b>Are you experiencing any odors</b>	No
Stop #28: Intersection of Quincy Street and Cambridge Avenue	1 flagged
<b>Use map locator to enter lat/long for this observation point.</b>	27803 Quincy St, Castaic, CA 91384, USA (34.4530164, -118.6200103)
<b>Record time at observation point</b>	26 Sep 2023 8:09 AM PDT
<b>Have the weather conditions changed since last recorded?</b>	No
Wind .4 north	
<b>Are you experiencing any odors</b>	Yes
<b>Description of Odor</b>	Other
<b>Describe odor</b>	Fresh grass
<b>Intensity of Odor</b>	2 - Light odor detected
	
Photo 3	
<b>Are any corrective actions needed?</b>	No
Stop #29: Intersection of Hasley Canyon Road and Commerce Center Drive (Santa Clarita Valley International School & Playmakers Preschool)	1 flagged
<b>Use map locator to enter lat/long for this observation point.</b>	28050 Hasley Canyon Rd, Castaic, CA 91384, USA (34.4509611, -118.6246228)

Record time at observation point

26 Sep 2023 8:03 AM PDT

Have the weather conditions changed since last recorded?

No

Wind  
.3 east

Are you experiencing any odors

Yes

Description of Odor

Greenwaste

Intensity of Odor

1 - Very light odor detected

Are any corrective actions needed?

No

Stop #30: Intersection of Commerce Center Drive and Witherspoon Parkway

Use map locator to enter lat/long for this observation point.

764 Avenida Abeja, Castaic, CA  
92069, USA  
(34.4260575, -118.6472177)

Record time at observation point

26 Sep 2023 7:46 AM PDT

Have the weather conditions changed since last recorded?

No

Wind  
.5 north

Are you experiencing any odors

No

Stop #31: Intersection of Franklin Parkway and driveway leading to the United States Postal Service

1 flagged

Use map locator to enter lat/long for this observation point.

764 Avenida Abeja, Castaic, CA  
92069, USA  
(34.4260575, -118.6472177)

Record time at observation point

26 Sep 2023 7:36 AM PDT

Have the weather conditions changed since last recorded?

No

Wind  
.1 south

Are you experiencing any odors

Yes

Description of Odor

Other

Some type of food, source unknown

Describe odor

Smelled like food, specifically breakfast food

<b>Intensity of Odor</b>	1 - Very light odor detected
<b>Are any corrective actions needed?</b>	No
Stop #32: Intersection of Henry Mayo Drive and Cambridge View Drive, leading into the Valencia Travel Village RV Resort	
<b>Use map locator to enter lat/long for this observation point.</b>	Fillmore, CA 93015, USA (34.42876377322026, -118.8474141061306)
<b>Record time at observation point</b>	26 Sep 2023 7:20 AM PDT
<b>Have the weather conditions changed since last recorded?</b>	No
Wind .6 South	
<b>Are you experiencing any odors</b>	No
Odor Compliance with Stipulated Order for Abatement	1 flagged
<b>Have you recorded Odor Intensity of 3 (3 - Moderate Odor) or higher at 3 or more Stops?</b>	Yes

By selecting Yes to the above question, the landfill operating staff will automatically be notified immediately via email of this response . Upon receiving such notification, Chiquita shall review and modify as appropriate fan placement, and conduct a visual inspection of the Reaction Area to assess, and address as needed, any cracks in the surface of the area.



**Recorder Signature**



Zach Godoy  
26 Sep 2023 10:44 AM PDT

---

**Upon completion of this patrol, please check the box to trigger necessary notifications.**

## Media summary



Photo 1



Photo 2



Photo 3

# 4050 - Chiquita Odor Patrol Template

27 Sep 2023

Complete

<b>Score</b>	3 / 3 (100%)	<b>Flagged items</b>	17	<b>Actions</b>	0
--------------	--------------	----------------------	----	----------------	---

**Conducted on**

27 Sep 2023 8:00 PM PDT

**Prepared by**

Chiquita Landfill

**If the name of the person conducting the Patrol does not appear above, please enter it here:**

Julian Jenkins

**What type of patrol is this?**

Regular Patrol

**Weather Conditions at the time of patrol.**

Sunny

Night clear

**Temperature at time of Patrol**

70°F  
Should be between -50°F to 125°F

**I acknowledge that I have not visited the Reaction Area, working face, or other areas where exposed trash or landfill gas odors exist at Chiquita Canyon Landfill within four (4) hours prior to conducting the odor surveillance.**



**I acknowledge that I will assess each Patrol Stop while standing outside of the vehicle.**



**Flagged items**

17 flagged

Odor Patrol Stops / Stop #3: Intersection of Lincoln Avenue and Jackson Street

**Are you experiencing any odors**

Yes

Odor Patrol Stops / Stop #5: Intersection of Lincoln Avenue and Harding Avenue

**Are you experiencing any odors**

Yes

Odor Patrol Stops / Stop #6: Intersection of Chiquito Canyon Road and San Martinez Road

**Are you experiencing any odors**

Yes

Odor Patrol Stops / Stop #7: Intersection of San Martinez Road and Morningside Drive

**Are you experiencing any odors**

Yes

Odor Patrol Stops / Stop #11: Intersection of San Martinez Road and Keningston Road

**Are you experiencing any odors**

Yes

Odor Patrol Stops / Stop #12: Intersection of Hunstock Street and Windsor Road

**Are you experiencing any odors**

Yes

Odor Patrol Stops / Stop #14: Intersection of Del Valle Road and Hasley Canyon Road

**Are you experiencing any odors**

Yes

Odor Patrol Stops / Stop #18: Intersection of Gibraltar Lane and Springvale Lane

**Are you experiencing any odors**

Yes

Odor Patrol Stops / Stop #20: Intersection of Cambridge Avenue and Hasley Canyon Road

**Are you experiencing any odors**

Yes

Odor Patrol Stops / Stop #22: Intersection of Hillcrest Parkway and Park Vista Drive at Castaic Elementary School

**Are you experiencing any odors**

Yes

Odor Patrol Stops / Stop #23: Intersection of Creekbed Road and Firebrand Drive

**Are you experiencing any odors**

Yes

Odor Patrol Stops / Stop #25: Intersection of Live Oak Road and Hidden Trail Road

**Are you experiencing any odors**

Yes

Odor Patrol Stops / Stop #26: Intersection of Live Oak Elementary School at Saddleridge Way

**Are you experiencing any odors**

Yes

Odor Patrol Stops / Stop #27: Intersection of Rangewood Road and Buckskin Drive

**Are you experiencing any odors**

Yes

Odor Patrol Stops / Stop #30: Intersection of Commerce Center Drive and Witherspoon Parkway

**Are you experiencing any odors**

Yes

Odor Patrol Stops / Stop #31: Intersection of Franklin Parkway and driveway leading to the United States Postal Service

**Are you experiencing any odors**

Yes

Odor Patrol Stops / Stop #31: Intersection of Franklin Parkway and driveway leading to the United States Postal Service

**Intensity of Odor**

3 - Moderate Odor

**Odor Patrol Stops**

17 flagged

Stop #1: Chiquito Canyon Road and Driveway leading to the LA County Fire's Del Valle Regional Training Center

**Use map locator to enter lat/long for this observation point.**28101 Chiquito Canyon Rd,  
Castaic, CA 91384, USA  
(34.4317609, -118.6589423)**Record time at observation point**

27 Sep 2023 8:05 PM PDT

**Record Wind direction**

N

**Record Wind Speed (mph)**

0

**Have the weather conditions changed since start of patrol?**

No

**Are you experiencing any odors**

No

Stop #2: Intersection of Chiquito Canyon Road and Lincoln Avenue

**Use map locator to enter lat/long for this observation point.**Chiquito Canyon Rd & Lincoln Ave,  
California 91355, USA  
(34.437901, -118.658324)**Record time at observation point**

27 Sep 2023 8:07 PM PDT

**Record Wind direction**

N

**Record Wind Speed (mph)**

.1

**Have the weather conditions changed since last recorded?**

No

**Are you experiencing any odors**

No

Stop #3: Intersection of Lincoln Avenue and Jackson Street

1 flagged

**Use map locator to enter lat/long for this observation point.**28604 Lincoln Ave, Val Verde, CA  
91384, USA  
(34.439904, -118.655625)**Record time at observation point**

27 Sep 2023 8:08 PM PDT

**Record Wind direction**

N

**Record Wind Speed (mph)**

.2

**Have the weather conditions changed since last recorded?**

No

Are you experiencing any odors	Yes
Description of Odor	Other
Describe odor	Cooking and grass
Intensity of Odor	1 - Very light odor detected
Are any corrective actions needed?	No
Stop #4: Intersection of Buchanan Way and Chiquito Canyon Road	
Use map locator to enter lat/long for this observation point.	28661 Chiquito Canyon Rd, Castaic, CA 91384, USA (34.4414836, -118.6574114)
Record time at observation point	27 Sep 2023 8:12 PM PDT
Record Wind direction	N
Record Wind Speed (mph)	0.8
Have the weather conditions changed since last recorded?	No
Are you experiencing any odors	No
Stop #5: Intersection of Lincoln Avenue and Harding Avenue	
Use map locator to enter lat/long for this observation point.	1 flagged 11629 Daleside Ave, Hawthorne, CA 90250, USA (34.443070999999996, -118.655496)
Record time at observation point	27 Sep 2023 8:11 PM PDT
Record Wind direction	N
Record Wind Speed (mph)	0.0
Have the weather conditions changed since last recorded?	No
Are you experiencing any odors	Yes
Description of Odor	Other
Describe odor	Vegetation
Intensity of Odor	1 - Very light odor detected

<b>Are any corrective actions needed?</b>	No
Stop #6: Intersection of Chiquito Canyon Road and San Martinez Road	1 flagged
<b>Use map locator to enter lat/long for this observation point.</b>	San Martinez Rd & Chiquito Canyon Rd, Val Verde, CA 91384, USA (34.445074, -118.657935)
<b>Record time at observation point</b>	27 Sep 2023 8:15 PM PDT
<b>Record Wind direction</b>	N
<b>Record Wind Speed (mph)</b>	.2
<b>Have the weather conditions changed since last recorded?</b>	No
<b>Are you experiencing any odors</b>	Yes
<b>Description of Odor</b>	Other
<b>Describe odor</b>	Cooking - Fried fish
<b>Intensity of Odor</b>	1 - Very light odor detected
<b>Are any corrective actions needed?</b>	No
Stop #7: Intersection of San Martinez Road and Morningside Drive	1 flagged
<b>Use map locator to enter lat/long for this observation point.</b>	28918 Morningside Dr, Castaic, CA 91384, USA (34.4466231, -118.66092540000001)
<b>Record time at observation point</b>	27 Sep 2023 8:17 PM PDT
<b>Record Wind direction</b>	N
<b>Record Wind Speed (mph)</b>	0.6
<b>Have the weather conditions changed since last recorded?</b>	No
<b>Are you experiencing any odors</b>	Yes
<b>Description of Odor</b>	Other
<b>Describe odor</b>	Dryer sheets



<b>Intensity of Odor</b>	1 - Very light odor detected
<b>Are any corrective actions needed?</b>	No
Stop #8: Intersection of Lexington Drive and Morningside Drive	
<b>Use map locator to enter lat/long for this observation point.</b>	29043 Morningside Dr, Castaic, CA 91384, USA (34.4482856, -118.6609568)
<b>Record time at observation point</b>	27 Sep 2023 8:19 PM PDT
<b>Record Wind direction</b>	N
<b>Record Wind Speed (mph)</b>	0.0
<b>Have the weather conditions changed since last recorded?</b>	No
<b>Are you experiencing any odors</b>	No
Stop #9: Intersection of Val Verde Road and Trellis Road	
<b>Use map locator to enter lat/long for this observation point.</b>	(34.447981, -118.6628479)
<b>Record time at observation point</b>	27 Sep 2023 8:22 PM PDT
<b>Record Wind direction</b>	N
<b>Record Wind Speed (mph)</b>	0.0
<b>Have the weather conditions changed since last recorded?</b>	No
<b>Are you experiencing any odors</b>	No
Stop #10: Intersection of San Martinez Road and Euclid Ave.	
<b>Use map locator to enter lat/long for this observation point.</b>	(34.447833, -118.6660314)
<b>Record time at observation point</b>	27 Sep 2023 8:24 PM PDT
<b>Record Wind direction</b>	N
<b>Record Wind Speed (mph)</b>	0.0
<b>Have the weather conditions changed since last recorded?</b>	No
<b>Are you experiencing any odors</b>	No
Stop #11: Intersection of San Martinez Road and Keningston	1 flagged

Road

Use map locator to enter lat/long for this observation point.

30646 San Martinez Rd, Castaic,  
CA 91384, USA  
(34.4482237,  
-118.6707086000001)

Record time at observation point

27 Sep 2023 8:26 PM PDT

Record Wind direction

N

Record Wind Speed (mph)

0.3

Have the weather conditions changed since last recorded?

No

Are you experiencing any odors

Yes

Description of Odor

Other

Describe odor

Food

Intensity of Odor

1 - Very light odor detected

Are any corrective actions needed?

No

Stop #12: Intersection of Hunstock Street and Windsor Road

1 flagged

Use map locator to enter lat/long for this observation point.

29502 Cromwell Ave, Castaic, CA  
91384, USA  
(34.4460494, -118.6496094)

Record time at observation point

27 Sep 2023 8:31 PM PDT

Record Wind direction

N

Record Wind Speed (mph)

0.3

Have the weather conditions changed since last recorded?

No

Are you experiencing any odors

Yes

Description of Odor

Other

Describe odor

Vegetation - sage

Intensity of Odor

1 - Very light odor detected

Are any corrective actions needed?

No

Stop #13: Intersection of Del Valle Road and Silver Street

Use map locator to enter lat/long for this observation point.

29098 Del Valle Rd Suite E, Val Verde, CA 91384, USA  
(34.4484511, -118.65538769999999)

Record time at observation point

27 Sep 2023 8:33 PM PDT

Record Wind direction

N

Record Wind Speed (mph)

1.6

Have the weather conditions changed since last recorded?

No

Are you experiencing any odors

No

Stop #14: Intersection of Del Valle Road and Hasley Canyon Road

1 flagged

Use map locator to enter lat/long for this observation point.

Del Valle Rd & Hasley Canyon Rd, California 91355, USA  
(34.456905, -118.64146400000001)

Record time at observation point

27 Sep 2023 8:37 PM PDT

Record Wind direction

E

Record Wind Speed (mph)

0.6

Have the weather conditions changed since last recorded?

No

Are you experiencing any odors

Yes

Description of Odor

Other

Describe odor

Asphalt or oil



Photo 1

Intensity of Odor

1 - Very light odor detected

Are any corrective actions needed?

No

Stop #15: Intersection of Hasley Canyon Road and Gibraltar

Lane

Use map locator to enter lat/long for this observation point.

28579 Gibraltar Ln, Castaic, CA  
91384, USA  
(34.4551702,  
-118.63360240000002)

Record time at observation point

27 Sep 2023 8:40 PM PDT

Record Wind direction

N

Record Wind Speed (mph)

0.1

Have the weather conditions changed since last recorded?

No

Are you experiencing any odors

No

Stop #16: Intersection of Gibraltar Lane and Alton Way

Use map locator to enter lat/long for this observation point.

28340 Alton Way, Castaic, CA  
91384, USA  
(34.4547214, -118.6302393)

Record time at observation point

27 Sep 2023 8:41 PM PDT

Record Wind direction

N

Record Wind Speed (mph)

0.1

Have the weather conditions changed since last recorded?

No

Are you experiencing any odors

No

Stop #17: Intersection of Castlebury Place and Picadilly Place

Use map locator to enter lat/long for this observation point.

661 Your Home Away!, Castaic, CA  
91384, USA  
(34.4536497,  
-118.62767199999998)

Record time at observation point

27 Sep 2023 8:43 PM PDT

Record Wind direction

N

Record Wind Speed (mph)

0.0

Have the weather conditions changed since last recorded?

No

Are you experiencing any odors

No

Stop #18: Intersection of Gibraltar Lane and Springvale Lane 1 flagged

**Use map locator to enter lat/long for this observation point.** 28223 Gibraltar Ln, Castaic, CA 91384, USA  
(34.455888099999996, -118.62878079999999)

**Record time at observation point** 27 Sep 2023 8:45 PM PDT

**Record Wind direction** N

**Record Wind Speed (mph)** 0.0

**Have the weather conditions changed since last recorded?** No

**Are you experiencing any odors** Yes

**Description of Odor** Other

**Describe odor** Household cleaning agent with fragrance

**Intensity of Odor** 1 - Very light odor detected

**Are any corrective actions needed?** No

Stop #19: Intersection of Gibraltar Lane and Cambridge Avenue

**Use map locator to enter lat/long for this observation point.** 29823 Cambridge Ave, Castaic, CA 91384, USA  
(34.457917099999996, -118.62698039999998)

**Record time at observation point** 27 Sep 2023 8:48 PM PDT

**Record Wind direction** N

**Record Wind Speed (mph)** 0.0

**Have the weather conditions changed since last recorded?** No

**Are you experiencing any odors** No

Stop #20: Intersection of Cambridge Avenue and Hasley Canyon Road 1 flagged

**Use map locator to enter lat/long for this observation point.** 29623 Cambridge Ave, Castaic, CA 91384, USA  
(34.4552507, -118.6221488)

**Record time at observation point** 27 Sep 2023 8:49 PM PDT

Record Wind direction	N
Record Wind Speed (mph)	0.0
Have the weather conditions changed since last recorded?	No
Are you experiencing any odors	Yes
Description of Odor	Other
Describe odor	Fabric softener
Intensity of Odor	1 - Very light odor detected
Are any corrective actions needed?	No
Stop #21: Intersection of The Old Road and Hillcrest Parkway	
Use map locator to enter lat/long for this observation point.	The Old Rd & Hillcrest Pky, California 91384, USA (34.470033, -118.61671299999998)
Record time at observation point	27 Sep 2023 9:08 PM PDT
Record Wind direction	N
Record Wind Speed (mph)	0.0
Have the weather conditions changed since last recorded?	No
Are you experiencing any odors	No
Stop #22: Intersection of Hillcrest Parkway and Park Vista Drive at Castaic Elementary School	
Use map locator to enter lat/long for this observation point.	1 flagged 28332 Foothill Rd, Castaic, CA 91384, USA (34.47162, -118.62992030000001)
Record time at observation point	27 Sep 2023 9:11 PM PDT
Record Wind direction	N
Record Wind Speed (mph)	0.0
Have the weather conditions changed since last recorded?	No
Are you experiencing any odors	Yes

<b>Description of Odor</b>	Other
<b>Describe odor</b>	Household cleaning product with fragrance
<b>Intensity of Odor</b>	2 - Light odor detected
<b>Are any corrective actions needed?</b>	No
Stop #23: Intersection of Creekbed Road and Firebrand Drive	1 flagged
<b>Use map locator to enter lat/long for this observation point.</b>	29796 Creekbed Rd, Castaic, CA 91384, USA (34.4575962, -118.6195735)
<b>Record time at observation point</b>	27 Sep 2023 8:51 PM PDT
<b>Record Wind direction</b>	N
<b>Record Wind Speed (mph)</b>	0.0
<b>Have the weather conditions changed since last recorded?</b>	No
<b>Are you experiencing any odors</b>	Yes
<b>Description of Odor</b>	Other
<b>Describe odor</b>	Fabric softener
<b>Intensity of Odor</b>	1 - Very light odor detected
<b>Are any corrective actions needed?</b>	No
Stop #24: Intersection of The Old Road and Live Oak Road	
<b>Use map locator to enter lat/long for this observation point.</b>	27305 Live Oak Rd UNIT B, Castaic, CA 91384, USA (34.4534072, -118.6165492)
<b>Record time at observation point</b>	27 Sep 2023 8:54 PM PDT
<b>Record Wind direction</b>	N
<b>Record Wind Speed (mph)</b>	0.1
<b>Have the weather conditions changed since last recorded?</b>	No
<b>Are you experiencing any odors</b>	No
Stop #25: Intersection of Live Oak Road and Hidden Trail Road	1 flagged

Use map locator to enter lat/long for this observation point.

27650 Buckskin Dr, Castaic, CA  
91384, USA  
(34.4504306,  
-118.61788689999999)

Record time at observation point

27 Sep 2023 8:55 PM PDT

Record Wind direction

N

Record Wind Speed (mph)

0.4

Have the weather conditions changed since last recorded?

No

Are you experiencing any odors

Yes

Description of Odor

Landfill Gas

Intensity of Odor

1 - Very light odor detected

Are any corrective actions needed?

No

Stop #26: Intersection of Live Oak Elementary School at  
Saddleridge Way

1 flagged

Use map locator to enter lat/long for this observation point.

27710 Rangewood Rd, Castaic, CA  
91384, USA  
(34.450107599999996,  
-118.61922759999999)

Record time at observation point

27 Sep 2023 8:57 PM PDT

Record Wind direction

N

Record Wind Speed (mph)

0.0

Have the weather conditions changed since last recorded?

No

Are you experiencing any odors

Yes

Description of Odor

Other

Describe odor

Leachate

Very faint odor

Intensity of Odor

1 - Very light odor detected

Are any corrective actions needed?

No

Stop #27: Intersection of Rangewood Road and Buckskin Drive

1 flagged



Use map locator to enter lat/long for this observation point.

29165 Saddleridge Way, Castaic,  
CA 91384, USA  
(34.4491454,  
-118.62033539999999)

Record time at observation point

27 Sep 2023 8:59 PM PDT

Record Wind direction

N

Record Wind Speed (mph)

0.4

Have the weather conditions changed since last recorded?

No

Are you experiencing any odors

Yes

Description of Odor

Trash

Intensity of Odor

1 - Very light odor detected

Are any corrective actions needed?

No

Stop #28: Intersection of Quincy Street and Cambridge Avenue

Use map locator to enter lat/long for this observation point.

27727 Quincy St, Castaic, CA  
91384, USA  
(34.4531311, -118.619619)

Record time at observation point

27 Sep 2023 9:01 PM PDT

Record Wind direction

N

Record Wind Speed (mph)

0.0

Have the weather conditions changed since last recorded?

No

Are you experiencing any odors

No

Stop #29: Intersection of Hasley Canyon Road and Commerce  
Center Drive (Santa Clarita Valley International School &  
Playmakers Preschool)

Use map locator to enter lat/long for this observation point.

28050 Hasley Canyon Rd, Castaic,  
CA 91384, USA  
(34.4509472, -118.6247111)

Record time at observation point

27 Sep 2023 9:16 PM PDT

Record Wind direction

NE

Record Wind Speed (mph)

1.3

<b>Have the weather conditions changed since last recorded?</b>	No
<b>Are you experiencing any odors</b>	No
Stop #30: Intersection of Commerce Center Drive and Witherspoon Parkway	1 flagged
<b>Use map locator to enter lat/long for this observation point.</b>	Commerce Center Dr & Witherspoon Pky, California 91384, USA (34.445912, -118.626105)
<b>Record time at observation point</b>	27 Sep 2023 9:18 PM PDT
<b>Record Wind direction</b>	NE
<b>Record Wind Speed (mph)</b>	0.9
<b>Have the weather conditions changed since last recorded?</b>	No
<b>Are you experiencing any odors</b>	Yes
<b>Description of Odor</b>	Landfill Gas
Light odor of leachate in addition to gas.	
<b>Intensity of Odor</b>	2 - Light odor detected
<b>Are any corrective actions needed?</b>	No
Stop #31: Intersection of Franklin Parkway and driveway leading to the United States Postal Service	2 flagged
<b>Use map locator to enter lat/long for this observation point.</b>	28000 Franklin Pkwy, Valencia, CA 91355, USA (34.4352261, -118.62850189999997)
<b>Record time at observation point</b>	27 Sep 2023 9:21 PM PDT
<b>Record Wind direction</b>	E
<b>Record Wind Speed (mph)</b>	0.2
<b>Have the weather conditions changed since last recorded?</b>	No
<b>Are you experiencing any odors</b>	Yes
<b>Description of Odor</b>	Other
<b>Describe odor</b>	Leachate

<b>Intensity of Odor</b>	3 - Moderate Odor
<b>Are any corrective actions needed?</b>	No
Stop #32: Intersection of Henry Mayo Drive and Cambridge View Drive, leading into the Valencia Travel Village RV Resort	
<b>Use map locator to enter lat/long for this observation point.</b>	27949 Hancock Pkwy, Valencia, CA 91355, USA (34.430985, -118.6236323)
<b>Record time at observation point</b>	27 Sep 2023 9:25 PM PDT
<b>Record Wind direction</b>	E
<b>Record Wind Speed (mph)</b>	0.6
<b>Have the weather conditions changed since last recorded?</b>	No
<b>Are you experiencing any odors</b>	No
Odor Compliance with Stipulated Order for Abatement	
<b>Have you recorded Odor Intensity of 3 (3 - Moderate Odor) or higher at 3 or more Stops?</b>	No

**Recorder Signature**



Julian Jenkins  
27 Sep 2023 9:27 PM PDT

---

**Upon completion of this patrol, please check the box to trigger necessary notifications.**



## Media summary



Photo 1

# 4050 - Chiquita Odor Patrol Template

27 Sep 2023

Complete

<b>Score</b>	3 / 3 (100%)	<b>Flagged items</b>	15	<b>Actions</b>	0
--------------	--------------	----------------------	----	----------------	---

**Conducted on**

27 Sep 2023 7:08 AM PDT

**Prepared by**

Chiquita Landfill

**If the name of the person conducting the Patrol does not appear above, please enter it here:**

Zach Godoy

**What type of patrol is this?**

Regular Patrol

**Weather Conditions at the time of patrol.**

Sunny

**Temperature at time of Patrol**

57°F  
Should be between -50°F to 125°F

**I acknowledge that I have not visited the Reaction Area, working face, or other areas where exposed trash or landfill gas odors exist at Chiquita Canyon Landfill within four (4) hours prior to conducting the odor surveillance.**



**I acknowledge that I will assess each Patrol Stop while standing outside of the vehicle.**



**Flagged items**

15 flagged

Odor Patrol Stops / Stop #1: Chiquito Canyon Road and Driveway leading to the LA County Fire's Del Valle Regional Training Center

**Are you experiencing any odors**

Yes

Odor Patrol Stops / Stop #1: Chiquito Canyon Road and Driveway leading to the LA County Fire's Del Valle Regional Training Center

**Intensity of Odor**

4 -Strong Odor

Odor Patrol Stops / Stop #2: Intersection of Chiquito Canyon Road and Lincoln Avenue

**Are you experiencing any odors**

Yes

Odor Patrol Stops / Stop #2: Intersection of Chiquito Canyon Road and Lincoln Avenue

**Intensity of Odor**

4 -Strong Odor

Odor Patrol Stops / Stop #3: Intersection of Lincoln Avenue and Jackson Street

**Are you experiencing any odors**

Yes

Odor Patrol Stops / Stop #4: Intersection of Buchanan Way and Chiquito Canyon Road

**Are you experiencing any odors**

Yes

Odor Patrol Stops / Stop #4: Intersection of Buchanan Way and Chiquito Canyon Road

**Intensity of Odor**

4 -Strong Odor

Odor Patrol Stops / Stop #5: Intersection of Lincoln Avenue and Harding Avenue

**Are you experiencing any odors**

Yes

Odor Patrol Stops / Stop #7: Intersection of San Martinez Road and Morningside Drive

**Are you experiencing any odors**

Yes

Odor Patrol Stops / Stop #9: Intersection of Val Verde Road and Trellis Road

**Are you experiencing any odors**

Yes

Odor Patrol Stops / Stop #11: Intersection of San Martinez Road and Keningston Road

**Are you experiencing any odors**

Yes

Odor Patrol Stops / Stop #14: Intersection of Del Valle Road and Hasley Canyon Road

**Are you experiencing any odors**

Yes

Odor Patrol Stops / Stop #28: Intersection of Quincy Street and Cambridge Avenue

**Are you experiencing any odors**

Yes

Odor Patrol Stops / Stop #31: Intersection of Franklin Parkway and driveway leading to the United States Postal Service

**Are you experiencing any odors**

Yes

Odor Patrol Stops / Odor Compliance with Stipulated Order for Abatement

**Have you recorded Odor Intensity of 3 (3 - Moderate Odor) or higher at 3 or more Stops?**

Yes

<b>Odor Patrol Stops</b>	15 flagged
Stop #1: Chiquito Canyon Road and Driveway leading to the LA County Fire's Del Valle Regional Training Center	2 flagged
<b>Use map locator to enter lat/long for this observation point.</b>	28101 Chiquito Canyon Rd, Castaic, CA 91384, USA (34.4317609, -118.6589423)
<b>Record time at observation point</b>	27 Sep 2023 10:20 AM PDT
<b>Record Wind direction</b>	W
<b>Record Wind Speed (mph)</b>	1.1
<b>Have the weather conditions changed since start of patrol?</b>	No
<b>Are you experiencing any odors</b>	Yes
<b>Description of Odor</b>	Trash
<b>Intensity of Odor</b>	4 -Strong Odor
<b>Are any corrective actions needed?</b>	No
Stop #2: Intersection of Chiquito Canyon Road and Lincoln Avenue	2 flagged
<b>Use map locator to enter lat/long for this observation point.</b>	28465 Chiquito Canyon Rd, Castaic, CA 91384, USA (34.4384167, -118.658496)
<b>Record time at observation point</b>	27 Sep 2023 10:16 AM PDT
<b>Record Wind direction</b>	W
<b>Record Wind Speed (mph)</b>	.9
<b>Have the weather conditions changed since last recorded?</b>	No
<b>Are you experiencing any odors</b>	Yes
<b>Description of Odor</b>	Trash
<b>Intensity of Odor</b>	4 -Strong Odor
<b>Are any corrective actions needed?</b>	No
Stop #3: Intersection of Lincoln Avenue and Jackson Street	1 flagged



Use map locator to enter lat/long for this observation point.

28543 Lincoln Ave, Castaic, CA  
91384, USA  
(34.4395774, -118.6561263)

Record time at observation point

27 Sep 2023 10:12 AM PDT

Record Wind direction

N

No wind

Record Wind Speed (mph)

No wind

Have the weather conditions changed since last recorded?

No

Are you experiencing any odors

Yes

Description of Odor

Trash

Intensity of Odor

2 - Light odor detected

Are any corrective actions needed?

No

Stop #4: Intersection of Buchanan Way and Chiquito Canyon Road

2 flagged

Use map locator to enter lat/long for this observation point.

28661 Chiquito Canyon Rd,  
Castaic, CA 91384, USA  
(34.4414836, -118.6574114)

Record time at observation point

27 Sep 2023 10:07 AM PDT

Record Wind direction

S

Record Wind Speed (mph)

.2

Have the weather conditions changed since last recorded?

No

Are you experiencing any odors

Yes

Description of Odor

Trash

Intensity of Odor

4 -Strong Odor

Are any corrective actions needed?

No

Stop #5: Intersection of Lincoln Avenue and Harding Avenue

1 flagged


Use map locator to enter lat/long for this observation point.

(34.442867, -118.6558101)

Record time at observation point

27 Sep 2023 10:02 AM PDT

Record Wind direction	NW
Record Wind Speed (mph)	.4
Have the weather conditions changed since last recorded?	No
Are you experiencing any odors	Yes
Description of Odor	Other
Describe odor	Light burning smell
Intensity of Odor	2 - Light odor detected
Are any corrective actions needed?	No
Stop #6: Intersection of Chiquito Canyon Road and San Martinez Road	
Use map locator to enter lat/long for this observation point.	30006 San Martinez Rd, Val Verde, CA 91384, USA (34.444958299999996, -118.6580404)
Record time at observation point	27 Sep 2023 9:57 AM PDT
Record Wind direction	NW
Record Wind Speed (mph)	.4
Have the weather conditions changed since last recorded?	No
Are you experiencing any odors	No
Stop #7: Intersection of San Martinez Road and Morningside Drive	
Use map locator to enter lat/long for this observation point.	(34.4459672, -118.6612346)
Record time at observation point	27 Sep 2023 9:52 AM PDT
Record Wind direction	N
Record Wind Speed (mph)	1.1
Have the weather conditions changed since last recorded?	No
Are you experiencing any odors	Yes

<b>Description of Odor</b>	Other
<b>Describe odor</b>	Grass
	
Photo 1	
<b>Intensity of Odor</b>	2 - Light odor detected
<b>Are any corrective actions needed?</b>	No
Stop #8: Intersection of Lexington Drive and Morningside Drive	
<b>Use map locator to enter lat/long for this observation point.</b>	29043 Morningside Dr, Castaic, CA 91384, USA (34.4482856, -118.6609568)
<b>Record time at observation point</b>	27 Sep 2023 9:46 AM PDT
<b>Record Wind direction</b>	NE
<b>Record Wind Speed (mph)</b>	.6
<b>Have the weather conditions changed since last recorded?</b>	No
<b>Are you experiencing any odors</b>	No
Stop #9: Intersection of Val Verde Road and Trellis Road	
<b>Use map locator to enter lat/long for this observation point.</b>	30227 Trellis Rd, Castaic, CA 91384, USA (34.448391799999996, -118.66299610000002)
<b>Record time at observation point</b>	27 Sep 2023 9:40 AM PDT
<b>Record Wind direction</b>	E
<b>Record Wind Speed (mph)</b>	.4
<b>Have the weather conditions changed since last recorded?</b>	No
<b>Are you experiencing any odors</b>	Yes
<b>Description of Odor</b>	Landfill Gas
<b>Intensity of Odor</b>	1 - Very light odor detected

<b>Are any corrective actions needed?</b>	No
Stop #10: Intersection of San Martinez Road and Euclid Ave.	
<b>Use map locator to enter lat/long for this observation point.</b>	(34.4478035, -118.6659249)
<b>Record time at observation point</b>	27 Sep 2023 9:36 AM PDT
<b>Record Wind direction</b>	W
<b>Record Wind Speed (mph)</b>	.4
<b>Have the weather conditions changed since last recorded?</b>	No
<b>Are you experiencing any odors</b>	No
Stop #11: Intersection of San Martinez Road and Keningston Road	
	1 flagged
<b>Use map locator to enter lat/long for this observation point.</b>	1847 W 78th St, Los Angeles, CA 90047, USA (34.448285, -118.67143199999998)
<b>Record time at observation point</b>	27 Sep 2023 9:32 AM PDT
<b>Record Wind direction</b>	N
No wind	
<b>Record Wind Speed (mph)</b>	No wind
<b>Have the weather conditions changed since last recorded?</b>	No
<b>Are you experiencing any odors</b>	Yes
<b>Description of Odor</b>	Odor Neutralizer
<b>Intensity of Odor</b>	1 - Very light odor detected
<b>Are any corrective actions needed?</b>	No
Stop #12: Intersection of Hunstock Street and Windsor Road	
<b>Use map locator to enter lat/long for this observation point.</b>	(34.4460119, -118.6495324)
<b>Record time at observation point</b>	27 Sep 2023 9:24 AM PDT
<b>Record Wind direction</b>	W

<b>Record Wind Speed (mph)</b>	1.0
<b>Have the weather conditions changed since last recorded?</b>	No
<b>Are you experiencing any odors</b>	No
Stop #13: Intersection of Del Valle Road and Silver Street	
<b>Use map locator to enter lat/long for this observation point.</b>	29032 Del Valle Rd, Castaic, CA 91384, USA (34.4479537, -118.65539709999999)
<b>Record time at observation point</b>	27 Sep 2023 9:18 AM PDT
<b>Record Wind direction</b>	NE
<b>Record Wind Speed (mph)</b>	.4
<b>Have the weather conditions changed since last recorded?</b>	No
<b>Are you experiencing any odors</b>	No
Stop #14: Intersection of Del Valle Road and Hasley Canyon Road	
<b>Use map locator to enter lat/long for this observation point.</b>	Del Valle Rd & Hasley Canyon Rd, California 91355, USA (34.456905, -118.64146400000001)
<b>Record time at observation point</b>	27 Sep 2023 9:13 AM PDT
<b>Record Wind direction</b>	N
No wind	
<b>Record Wind Speed (mph)</b>	No wind
<b>Have the weather conditions changed since last recorded?</b>	No
<b>Are you experiencing any odors</b>	Yes
<b>Description of Odor</b>	Odor Neutralizer
<b>Intensity of Odor</b>	2 - Light odor detected
<b>Are any corrective actions needed?</b>	No
Stop #15: Intersection of Hasley Canyon Road and Gibraltar Lane	

28579 Gibraltar Ln, Castaic, CA  
91384, USA  
(34.4551702,  
-118.63360240000002)

Use map locator to enter lat/long for this observation point.

Record time at observation point

27 Sep 2023 9:06 AM PDT

Record Wind direction

NE

Record Wind Speed (mph)

.5

Have the weather conditions changed since last recorded?

No

Are you experiencing any odors

No

Stop #16: Intersection of Gibraltar Lane and Alton Way

28341 Alton Way, Castaic, CA  
91384, USA  
(34.454834999999996,  
-118.62971519999999)

Use map locator to enter lat/long for this observation point.

Record time at observation point

27 Sep 2023 9:00 AM PDT

Record Wind direction

SE

Record Wind Speed (mph)

.4

Have the weather conditions changed since last recorded?

No

Are you experiencing any odors

No

Stop #17: Intersection of Castlebury Place and Picadilly Place

28203 Picadilly Pl, Castaic, CA  
91384, USA  
(34.4539706,  
-118.62780079999999)

Use map locator to enter lat/long for this observation point.

Record time at observation point

27 Sep 2023 8:56 AM PDT

Record Wind direction

E

Record Wind Speed (mph)

.4

Have the weather conditions changed since last recorded?

No

Are you experiencing any odors

No

Stop #18: Intersection of Gibraltar Lane and Springvale Lane

Use map locator to enter lat/long for this observation point.

28303 Gibraltar Ln, Castaic, CA  
91384, USA  
(34.4558135, -118.6289175)

Record time at observation point

27 Sep 2023 8:52 AM PDT

Record Wind direction

W

Record Wind Speed (mph)

.4

Have the weather conditions changed since last recorded?

No

Are you experiencing any odors

No

Stop #19: Intersection of Gibraltar Lane and Cambridge Avenue

Use map locator to enter lat/long for this observation point.

28003 Gibraltar Ln, Castaic, CA  
91384, USA  
(34.4583288, -118.6270032)

Record time at observation point

27 Sep 2023 8:47 AM PDT

Record Wind direction

E

Record Wind Speed (mph)

.7

Have the weather conditions changed since last recorded?

No

Are you experiencing any odors

No

Stop #20: Intersection of Cambridge Avenue and Hasley Canyon Road

Use map locator to enter lat/long for this observation point.

27767 Wakefield Rd, Castaic, CA  
91384, USA  
(34.4545227, -118.620713)

Record time at observation point

27 Sep 2023 8:43 AM PDT

Record Wind direction

N

No wind

Record Wind Speed (mph)

No wind

Have the weather conditions changed since last recorded?

No

Are you experiencing any odors

No

Stop #21: Intersection of The Old Road and Hillcrest Parkway

Use map locator to enter lat/long for this observation point.

27610 Iris Pl, Castaic, CA 91384,  
USA  
(34.470656, -118.6171576)

Record time at observation point

27 Sep 2023 8:27 AM PDT

Record Wind direction

N

No wind

Record Wind Speed (mph)

No wind

Have the weather conditions changed since last recorded?

No

Are you experiencing any odors

No

Stop #22: Intersection of Hillcrest Parkway and Park Vista Drive  
at Castaic Elementary School

Use map locator to enter lat/long for this observation point.

28402 Monterey Ct, Castaic, CA  
91384, USA  
(34.472689100000004,  
-118.63017099999999)

Record time at observation point

27 Sep 2023 8:31 AM PDT

Record Wind direction

E

Record Wind Speed (mph)

.9

Have the weather conditions changed since last recorded?

No

Are you experiencing any odors

No

Stop #23: Intersection of Creekbed Road and Firebrand Drive

Use map locator to enter lat/long for this observation point.

27659 Firebrand Dr, Castaic, CA  
91384, USA  
(34.458084899999996,  
-118.6195279)

Record time at observation point

27 Sep 2023 8:17 AM PDT

Record Wind direction

N

Record Wind Speed (mph)

.4

Have the weather conditions changed since last recorded?

No

Are you experiencing any odors

No



Stop #24: Intersection of The Old Road and Live Oak Road

Use map locator to enter lat/long for this observation point. (34.4531487, -118.6166694)

Record time at observation point 27 Sep 2023 8:12 AM PDT

Record Wind direction S

Record Wind Speed (mph) .1

Have the weather conditions changed since last recorded? No

Are you experiencing any odors No

Stop #25: Intersection of Live Oak Road and Hidden Trail Road

Use map locator to enter lat/long for this observation point. 27704 Buckskin Dr, Castaic, CA 91384, USA (34.4498606, -118.6182516)

Record time at observation point 27 Sep 2023 8:08 AM PDT

Record Wind direction SW

Record Wind Speed (mph) .4

Have the weather conditions changed since last recorded? No

Are you experiencing any odors No

Stop #26: Intersection of Live Oak Elementary School at Saddleridge Way

Use map locator to enter lat/long for this observation point. (34.450408, -118.6189648)

Record time at observation point 27 Sep 2023 8:06 AM PDT

Record Wind direction SW

Record Wind Speed (mph) .6

Have the weather conditions changed since last recorded? No

Are you experiencing any odors No

Stop #27: Intersection of Rangewood Road and Buckskin Drive

Use map locator to enter lat/long for this observation point. 29209 Saddleridge Way, Castaic, CA 91384, USA

(34.4494168, -118.6203479)

<b>Record time at observation point</b>	27 Sep 2023 7:51 AM PDT
<b>Record Wind direction</b>	N
No wind	
<b>Record Wind Speed (mph)</b>	No wind
<b>Have the weather conditions changed since last recorded?</b>	No
<b>Are you experiencing any odors</b>	No
Stop #28: Intersection of Quincy Street and Cambridge Avenue	1 flagged

27802 Beacon St, Castaic, CA  
91384, USA  
(34.4532023,  
-118.62012039999998)

<b>Record time at observation point</b>	27 Sep 2023 7:45 AM PDT
<b>Record Wind direction</b>	E
<b>Record Wind Speed (mph)</b>	.3
<b>Have the weather conditions changed since last recorded?</b>	No
<b>Are you experiencing any odors</b>	Yes
<b>Description of Odor</b>	Other
<b>Describe odor</b>	Grass
<b>Intensity of Odor</b>	1 - Very light odor detected
<b>Are any corrective actions needed?</b>	No

Stop #29: Intersection of Hasley Canyon Road and Commerce Center Drive (Santa Clarita Valley International School & Playmakers Preschool)

28050 Hasley Canyon Rd, Castaic,  
CA 91384, USA  
(34.4509472, -118.6247111)

<b>Record time at observation point</b>	27 Sep 2023 7:38 AM PDT
<b>Record Wind direction</b>	N

Record Wind Speed (mph)	.6
Have the weather conditions changed since last recorded?	No
Are you experiencing any odors	No
Stop #30: Intersection of Commerce Center Drive and Witherspoon Parkway	
Use map locator to enter lat/long for this observation point.	Commerce Center Dr & Witherspoon Pky, California 91355, USA (34.445074999999996, -118.62639800000001)
Record time at observation point	27 Sep 2023 7:31 AM PDT
Record Wind direction	N
Record Wind Speed (mph)	.5
Have the weather conditions changed since last recorded?	No
Are you experiencing any odors	No
Stop #31: Intersection of Franklin Parkway and driveway leading to the United States Postal Service	
Use map locator to enter lat/long for this observation point.	28615 Braxton Ave, Valencia, CA 91355, USA (34.436017, -118.62702900000001)
Record time at observation point	27 Sep 2023 7:23 AM PDT
Record Wind direction	SW
Record Wind Speed (mph)	.4
Have the weather conditions changed since last recorded?	No
Are you experiencing any odors	Yes
Description of Odor	Other
Describe odor	Food smell from food truck



Photo 2

<b>Intensity of Odor</b>	2 - Light odor detected
<b>Are any corrective actions needed?</b>	No
Stop #32: Intersection of Henry Mayo Drive and Cambridge View Drive, leading into the Valencia Travel Village RV Resort	
<b>Use map locator to enter lat/long for this observation point.</b>	Cambridge View Dr, Valencia, CA 91355, USA (34.4296602, -118.6246836)
<b>Record time at observation point</b>	27 Sep 2023 7:16 AM PDT
<b>Record Wind direction</b>	W
<b>Record Wind Speed (mph)</b>	.2
<b>Have the weather conditions changed since last recorded?</b>	No
<b>Are you experiencing any odors</b>	No
Odor Compliance with Stipulated Order for Abatement	1 flagged
<b>Have you recorded Odor Intensity of 3 (3 - Moderate Odor) or higher at 3 or more Stops?</b>	Yes

By selecting Yes to the above question, the landfill operating staff will automatically be notified immediately via email of this response. Upon receiving such notification, Chiquita shall review and modify as appropriate fan placement, and conduct a visual inspection of the Reaction Area to assess, and address as needed, any cracks in the surface of the area.

**Recorder Signature**



zach godoy  
27 Sep 2023 10:21 AM PDT

---

**Upon completion of this patrol, please check the box to trigger necessary notifications.**

Media summary



Photo 1



Photo 2

# 4050 - Chiquita Odor Patrol Template

28 Sep 2023

Complete

<b>Score</b>	3 / 3 (100%)	<b>Flagged items</b>	17	<b>Actions</b>	0
--------------	--------------	----------------------	----	----------------	---

**Conducted on**

28 Sep 2023 7:10 AM PDT

**Prepared by**

Chiquita Landfill

**If the name of the person conducting the Patrol does not appear above, please enter it here:**

Zach Godoy

**What type of patrol is this?**

Regular Patrol

**Weather Conditions at the time of patrol.**

Sunny

**Temperature at time of Patrol**

53°F  
Should be between -50°F to 125°F

**I acknowledge that I have not visited the Reaction Area, working face, or other areas where exposed trash or landfill gas odors exist at Chiquita Canyon Landfill within four (4) hours prior to conducting the odor surveillance.**



**I acknowledge that I will assess each Patrol Stop while standing outside of the vehicle.**



**Flagged items**

17 flagged

Odor Patrol Stops / Stop #4: Intersection of Buchanan Way and Chiquito Canyon Road

**Are you experiencing any odors**

Yes

Odor Patrol Stops / Stop #6: Intersection of Chiquito Canyon Road and San Martinez Road

**Are you experiencing any odors**

Yes

Odor Patrol Stops / Stop #7: Intersection of San Martinez Road and Morningside Drive

**Are you experiencing any odors**

Yes

Odor Patrol Stops / Stop #8: Intersection of Lexington Drive and Morningside Drive

**Are you experiencing any odors**

Yes

Odor Patrol Stops / Stop #9: Intersection of Val Verde Road and Trellis Road

**Are you experiencing any odors**

Yes

Odor Patrol Stops / Stop #10: Intersection of San Martinez Road and Euclid Ave.

**Are you experiencing any odors**

Yes

Odor Patrol Stops / Stop #11: Intersection of San Martinez Road and Keningston Road

**Are you experiencing any odors**

Yes

Odor Patrol Stops / Stop #11: Intersection of San Martinez Road and Keningston Road

**Intensity of Odor**

3 - Moderate Odor

Odor Patrol Stops / Stop #12: Intersection of Hunstock Street and Windsor Road

**Are you experiencing any odors**

Yes

Odor Patrol Stops / Stop #12: Intersection of Hunstock Street and Windsor Road

**Intensity of Odor**

3 - Moderate Odor

Odor Patrol Stops / Stop #13: Intersection of Del Valle Road and Silver Street

**Are you experiencing any odors**

Yes

Odor Patrol Stops / Stop #13: Intersection of Del Valle Road and Silver Street

**Intensity of Odor**

5 - Very Strong Odor

Odor Patrol Stops / Stop #14: Intersection of Del Valle Road and Hasley Canyon Road

**Are you experiencing any odors**

Yes

Odor Patrol Stops / Stop #15: Intersection of Hasley Canyon Road and Gibraltar Lane

**Are you experiencing any odors**

Yes

Odor Patrol Stops / Stop #30: Intersection of Commerce Center Drive and Witherspoon Parkway

**Are you experiencing any odors**

Yes

Odor Patrol Stops / Stop #31: Intersection of Franklin Parkway and driveway leading to the United States Postal Service



**Are you experiencing any odors**

Yes

Odor Patrol Stops / Odor Compliance with Stipulated Order for Abatement

**Have you recorded Odor Intensity of 3 (3 - Moderate Odor) or higher at 3 or more Stops?**

Yes

**Odor Patrol Stops**

17 flagged

Stop #1: Chiquito Canyon Road and Driveway leading to the LA County Fire's Del Valle Regional Training Center

**Use map locator to enter lat/long for this observation point.**28101 Chiquito Canyon Rd,  
Castaic, CA 91384, USA  
(34.4317609, -118.6589423)**Record time at observation point**

28 Sep 2023 10:19 AM PDT

**Record Wind direction**

E

**Record Wind Speed (mph)**

.6

**Have the weather conditions changed since start of patrol?**

No

**Are you experiencing any odors**

No

Stop #2: Intersection of Chiquito Canyon Road and Lincoln Avenue

**Use map locator to enter lat/long for this observation point.**28465 Chiquito Canyon Rd,  
Castaic, CA 91384, USA  
(34.4384167, -118.658496)**Record time at observation point**

28 Sep 2023 10:16 AM PDT

**Record Wind direction**

SE

**Record Wind Speed (mph)**

.9

**Have the weather conditions changed since last recorded?**

No

**Are you experiencing any odors**

No

Stop #3: Intersection of Lincoln Avenue and Jackson Street

**Use map locator to enter lat/long for this observation point.**28611 Lincoln Ave, Val Verde, CA  
91384, USA  
(34.4398392, -118.6560351)**Record time at observation point**

28 Sep 2023 10:12 AM PDT

**Record Wind direction**

NE

**Record Wind Speed (mph)**

1.0

**Have the weather conditions changed since last recorded?**

No

<b>Are you experiencing any odors</b>	No
Stop #4: Intersection of Buchanan Way and Chiquito Canyon Road	1 flagged
<b>Use map locator to enter lat/long for this observation point.</b>	30008 Buchanan Way, Castaic, CA 91384, USA (34.4416195, -118.65763009999999)
<b>Record time at observation point</b>	28 Sep 2023 10:09 AM PDT
<b>Record Wind direction</b>	N
<b>Record Wind Speed (mph)</b>	1.4
<b>Have the weather conditions changed since last recorded?</b>	No
<b>Are you experiencing any odors</b>	Yes
<b>Description of Odor</b>	Landfill Gas
<b>Intensity of Odor</b>	2 - Light odor detected
<b>Are any corrective actions needed?</b>	No
Stop #5: Intersection of Lincoln Avenue and Harding Avenue	
<b>Use map locator to enter lat/long for this observation point.</b>	CA-126, Castaic, CA 91384, USA (34.42287092910788, -118.64410433918238)
<b>Record time at observation point</b>	28 Sep 2023 10:04 AM PDT
<b>Record Wind direction</b>	N
<b>Record Wind Speed (mph)</b>	.6
<b>Have the weather conditions changed since last recorded?</b>	No
<b>Are you experiencing any odors</b>	No
Stop #6: Intersection of Chiquito Canyon Road and San Martinez Road	1 flagged
<b>Use map locator to enter lat/long for this observation point.</b>	30006 San Martinez Rd, Val Verde, CA 91384, USA (34.444958299999996, -118.6580404)
<b>Record time at observation point</b>	28 Sep 2023 10:01 AM PDT

Record Wind direction	E
Record Wind Speed (mph)	1.7
Have the weather conditions changed since last recorded?	No
Are you experiencing any odors	Yes
Description of Odor	Trash
Intensity of Odor	2 - Light odor detected
Are any corrective actions needed?	No
Stop #7: Intersection of San Martinez Road and Morningside Drive	1 flagged
Use map locator to enter lat/long for this observation point.	(34.4459354, -118.6611994)
Record time at observation point	28 Sep 2023 9:57 AM PDT
Record Wind direction	W
Record Wind Speed (mph)	.9
Have the weather conditions changed since last recorded?	No
Are you experiencing any odors	Yes
Description of Odor	Trash
Intensity of Odor	1 - Very light odor detected
Are any corrective actions needed?	No
Stop #8: Intersection of Lexington Drive and Morningside Drive	1 flagged
Use map locator to enter lat/long for this observation point.	29043 Morningside Dr, Castaic, CA 91384, USA (34.4482856, -118.6609568)
Record time at observation point	28 Sep 2023 9:54 AM PDT
Record Wind direction	N
Record Wind Speed (mph)	1.2
Have the weather conditions changed since last recorded?	No


<b>Are you experiencing any odors</b>	Yes
<b>Description of Odor</b>	Trash
<b>Intensity of Odor</b>	2 - Light odor detected
<b>Are any corrective actions needed?</b>	No
Stop #9: Intersection of Val Verde Road and Trellis Road	1 flagged
<b>Use map locator to enter lat/long for this observation point.</b>	30227 Trellis Rd, Castaic, CA 91384, USA (34.448391799999996, -118.66299610000002)
<b>Record time at observation point</b>	28 Sep 2023 9:51 AM PDT
<b>Record Wind direction</b>	N
<b>Record Wind Speed (mph)</b>	.6
<b>Have the weather conditions changed since last recorded?</b>	No
<b>Are you experiencing any odors</b>	Yes
<b>Description of Odor</b>	Trash
<b>Intensity of Odor</b>	2 - Light odor detected
<b>Are any corrective actions needed?</b>	No
Stop #10: Intersection of San Martinez Road and Euclid Ave.	1 flagged
<b>Use map locator to enter lat/long for this observation point.</b>	(34.4479641, -118.6658482)
<b>Record time at observation point</b>	28 Sep 2023 9:48 AM PDT
<b>Record Wind direction</b>	N
<b>Record Wind Speed (mph)</b>	No wind
<b>Have the weather conditions changed since last recorded?</b>	No
<b>Are you experiencing any odors</b>	Yes
<b>Description of Odor</b>	Trash
<b>Intensity of Odor</b>	2 - Light odor detected

<b>Are any corrective actions needed?</b>	No
Stop #11: Intersection of San Martinez Road and Keningston Road	2 flagged
<b>Use map locator to enter lat/long for this observation point.</b>	30703 San Martinez Rd, Castaic, CA 91384, USA (34.448692199999996, -118.6712099)
<b>Record time at observation point</b>	28 Sep 2023 9:44 AM PDT
<b>Record Wind direction</b>	NE
<b>Record Wind Speed (mph)</b>	.8
<b>Have the weather conditions changed since last recorded?</b>	No
<b>Are you experiencing any odors</b>	Yes
<b>Description of Odor</b>	Trash
<b>Intensity of Odor</b>	3 - Moderate Odor
<b>Are any corrective actions needed?</b>	No
Stop #12: Intersection of Hunstock Street and Windsor Road	2 flagged
<b>Use map locator to enter lat/long for this observation point.</b>	(34.4459999, -118.6494536)
<b>Record time at observation point</b>	28 Sep 2023 9:37 AM PDT
<b>Record Wind direction</b>	S
<b>Record Wind Speed (mph)</b>	.6
<b>Have the weather conditions changed since last recorded?</b>	No
<b>Are you experiencing any odors</b>	Yes
<b>Description of Odor</b>	Odor Neutralizer
<b>Intensity of Odor</b>	3 - Moderate Odor
<b>Are any corrective actions needed?</b>	No
Stop #13: Intersection of Del Valle Road and Silver Street	2 flagged
<b>Use map locator to enter lat/long for this observation point.</b>	29032 Del Valle Rd, Castaic, CA

91384, USA  
(34.4479537,  
-118.65539709999999)

<b>Record time at observation point</b>	28 Sep 2023 9:32 AM PDT
<b>Record Wind direction</b>	E
<b>Record Wind Speed (mph)</b>	.6
<b>Have the weather conditions changed since last recorded?</b>	No
<b>Are you experiencing any odors</b>	Yes
<b>Description of Odor</b>	Trash
<b>Intensity of Odor</b>	5 - Very Strong Odor
<b>Are any corrective actions needed?</b>	No
Stop #14: Intersection of Del Valle Road and Hasley Canyon Road	1 flagged

**Use map locator to enter lat/long for this observation point.** Del Valle Rd & Hasley Canyon Rd,  
California 91355, USA  
(34.456905,  
-118.64146400000001)

<b>Record time at observation point</b>	28 Sep 2023 9:28 AM PDT
<b>Record Wind direction</b>	SW
<b>Record Wind Speed (mph)</b>	.4
<b>Have the weather conditions changed since last recorded?</b>	No
<b>Are you experiencing any odors</b>	Yes
<b>Description of Odor</b>	Other
<b>Describe odor</b>	Tacos
 Photo 1	
<b>Intensity of Odor</b>	1 - Very light odor detected

<b>Are any corrective actions needed?</b>	No
Stop #15: Intersection of Hasley Canyon Road and Gibraltar Lane	1 flagged
<b>Use map locator to enter lat/long for this observation point.</b>	27811 Hancock Pkwy, Valencia, CA 91355, USA (34.43586931370869, -118.62192481756212)
<b>Record time at observation point</b>	28 Sep 2023 8:52 AM PDT
<b>Record Wind direction</b>	E
<b>Record Wind Speed (mph)</b>	.4
<b>Have the weather conditions changed since last recorded?</b>	No
<b>Are you experiencing any odors</b>	Yes
<b>Description of Odor</b>	Odor Neutralizer
<b>Intensity of Odor</b>	1 - Very light odor detected
<b>Are any corrective actions needed?</b>	No
Stop #16: Intersection of Gibraltar Lane and Alton Way	
<b>Use map locator to enter lat/long for this observation point.</b>	28340 Alton Way, Castaic, CA 91384, USA (34.4547214, -118.6302393)
<b>Record time at observation point</b>	28 Sep 2023 8:47 AM PDT
<b>Record Wind direction</b>	SE
<b>Record Wind Speed (mph)</b>	.4
<b>Have the weather conditions changed since last recorded?</b>	No
<b>Are you experiencing any odors</b>	No
Stop #17: Intersection of Castlebury Place and Picadilly Place	
<b>Use map locator to enter lat/long for this observation point.</b>	661 Your Home Away!, Castaic, CA 91384, USA (34.4536497, -118.62767199999998)
<b>Record time at observation point</b>	28 Sep 2023 8:44 AM PDT



<b>Record Wind direction</b>	NE
<b>Record Wind Speed (mph)</b>	.6
<b>Have the weather conditions changed since last recorded?</b>	No
<b>Are you experiencing any odors</b>	No
Stop #18: Intersection of Gibraltar Lane and Springvale Lane	
<b>Use map locator to enter lat/long for this observation point.</b>	(34.4556565, -118.6284639)
<b>Record time at observation point</b>	28 Sep 2023 8:41 AM PDT
<b>Record Wind direction</b>	NW
<b>Record Wind Speed (mph)</b>	.1
<b>Have the weather conditions changed since last recorded?</b>	No
<b>Are you experiencing any odors</b>	No
Stop #19: Intersection of Gibraltar Lane and Cambridge Avenue	
<b>Use map locator to enter lat/long for this observation point.</b>	28003 Gibraltar Ln, Castaic, CA 91384, USA (34.4583288, -118.6270032)
<b>Record time at observation point</b>	28 Sep 2023 8:37 AM PDT
<b>Record Wind direction</b>	E
<b>Record Wind Speed (mph)</b>	.5
<b>Have the weather conditions changed since last recorded?</b>	No
<b>Are you experiencing any odors</b>	No
Stop #20: Intersection of Cambridge Avenue and Hasley Canyon Road	
<b>Use map locator to enter lat/long for this observation point.</b>	27767 Wakefield Rd, Castaic, CA 91384, USA (34.4545227, -118.620713)
<b>Record time at observation point</b>	28 Sep 2023 8:31 AM PDT
<b>Record Wind direction</b>	NE

**Record Wind Speed (mph)** 1.0

**Have the weather conditions changed since last recorded?** No

**Are you experiencing any odors** No

Stop #21: Intersection of The Old Road and Hillcrest Parkway

**Use map locator to enter lat/long for this observation point.** 27610 Iris Pl, Castaic, CA 91384, USA  
(34.470656, -118.6171576)

**Record time at observation point** 28 Sep 2023 8:25 AM PDT

**Record Wind direction** NW

**Record Wind Speed (mph)** .4

**Have the weather conditions changed since last recorded?** No

**Are you experiencing any odors** No

Stop #22: Intersection of Hillcrest Parkway and Park Vista Drive at Castaic Elementary School

**Use map locator to enter lat/long for this observation point.** 28402 Monterey Ct, Castaic, CA 91384, USA  
(34.472689100000004, -118.63017099999999)

**Record time at observation point** 28 Sep 2023 8:20 AM PDT

**Record Wind direction** SE

**Record Wind Speed (mph)** .4

**Have the weather conditions changed since last recorded?** No

**Are you experiencing any odors** No

Stop #23: Intersection of Creekbed Road and Firebrand Drive

**Use map locator to enter lat/long for this observation point.** 29796 Creekbed Rd, Castaic, CA 91384, USA  
(34.4575962, -118.6195735)

**Record time at observation point** 28 Sep 2023 8:12 AM PDT

**Record Wind direction** W

**Record Wind Speed (mph)** .8

**Have the weather conditions changed since last recorded?** No

**Are you experiencing any odors** No

Stop #24: Intersection of The Old Road and Live Oak Road

**Use map locator to enter lat/long for this observation point.** 29483 The Old Rd, Castaic, CA  
91384, USA  
(34.4530556, -118.6163889)

**Record time at observation point** 28 Sep 2023 8:06 AM PDT

**Record Wind direction** SE

**Record Wind Speed (mph)** .3

**Have the weather conditions changed since last recorded?** No

**Are you experiencing any odors** No

Stop #25: Intersection of Live Oak Road and Hidden Trail Road

**Use map locator to enter lat/long for this observation point.** 27704 Buckskin Dr, Castaic, CA  
91384, USA  
(34.4498606, -118.6182516)

**Record time at observation point** 28 Sep 2023 8:02 AM PDT

**Record Wind direction** N

**Record Wind Speed (mph)** No wind

**Have the weather conditions changed since last recorded?** No

**Are you experiencing any odors** No

Stop #26: Intersection of Live Oak Elementary School at Saddleridge Way


**Use map locator to enter lat/long for this observation point.** Hongmian Avenue No.33  
Guangzhou Shi, Valencia, CA  
91355, USA  
(34.4400287, -118.5914696)

**Record time at observation point** 28 Sep 2023 7:58 AM PDT

**Record Wind direction** SW

<b>Record Wind Speed (mph)</b>	.5
<b>Have the weather conditions changed since last recorded?</b>	No
<b>Are you experiencing any odors</b>	No
Stop #27: Intersection of Rangewood Road and Buckskin Drive	
<b>Use map locator to enter lat/long for this observation point.</b>	27757 Buckskin Dr, Castaic, CA 91384, USA (34.4493401, -118.61998369999999)
<b>Record time at observation point</b>	28 Sep 2023 7:53 AM PDT
<b>Record Wind direction</b>	W
<b>Record Wind Speed (mph)</b>	.2
<b>Have the weather conditions changed since last recorded?</b>	No
<b>Are you experiencing any odors</b>	No
Stop #28: Intersection of Quincy Street and Cambridge Avenue	
<b>Use map locator to enter lat/long for this observation point.</b>	27803 Quincy St, Castaic, CA 91384, USA (34.4529869, -118.62002930000001)
<b>Record time at observation point</b>	28 Sep 2023 7:47 AM PDT
<b>Record Wind direction</b>	NW
<b>Record Wind Speed (mph)</b>	.4
<b>Have the weather conditions changed since last recorded?</b>	No
<b>Are you experiencing any odors</b>	No
Stop #29: Intersection of Hasley Canyon Road and Commerce Center Drive (Santa Clarita Valley International School & Playmakers Preschool)	
<b>Use map locator to enter lat/long for this observation point.</b>	(34.4510504, -118.6251767)
<b>Record time at observation point</b>	28 Sep 2023 7:35 AM PDT
<b>Record Wind direction</b>	W

<b>Record Wind Speed (mph)</b>	.4
<b>Have the weather conditions changed since last recorded?</b>	No
<b>Are you experiencing any odors</b>	No
Stop #30: Intersection of Commerce Center Drive and Witherspoon Parkway	1 flagged
<b>Use map locator to enter lat/long for this observation point.</b>	Commerce Center Dr & Witherspoon Pky, California 91355, USA (34.445074999999996, -118.62639800000001)
<b>Record time at observation point</b>	28 Sep 2023 7:31 AM PDT
<b>Record Wind direction</b>	SW
<b>Record Wind Speed (mph)</b>	.5
<b>Have the weather conditions changed since last recorded?</b>	No
<b>Are you experiencing any odors</b>	Yes
<b>Description of Odor</b>	Other
<b>Describe odor</b>	Light burning smell
<b>Intensity of Odor</b>	2 - Light odor detected
<b>Are any corrective actions needed?</b>	No
Stop #31: Intersection of Franklin Parkway and driveway leading to the United States Postal Service	1 flagged
<b>Use map locator to enter lat/long for this observation point.</b>	28615 Braxton Ave, Valencia, CA 91355, USA (34.436017, -118.62702900000001)
<b>Record time at observation point</b>	28 Sep 2023 7:25 AM PDT
<b>Record Wind direction</b>	N
<b>Record Wind Speed (mph)</b>	No wind
<b>Have the weather conditions changed since last recorded?</b>	No
<b>Are you experiencing any odors</b>	Yes

<b>Description of Odor</b>	Other
<b>Describe odor</b>	Breakfast food
	
Photo 2	
<b>Intensity of Odor</b>	2 - Light odor detected
<b>Are any corrective actions needed?</b>	No
Stop #32: Intersection of Henry Mayo Drive and Cambridge View Drive, leading into the Valencia Travel Village RV Resort	
<b>Use map locator to enter lat/long for this observation point.</b>	Cambridge View Dr, Valencia, CA 91355, USA (34.4296468, -118.6247072)
<b>Record time at observation point</b>	28 Sep 2023 7:19 AM PDT
<b>Record Wind direction</b>	SW
<b>Record Wind Speed (mph)</b>	.4
<b>Have the weather conditions changed since last recorded?</b>	No
<b>Are you experiencing any odors</b>	No
Odor Compliance with Stipulated Order for Abatement	1 flagged
<b>Have you recorded Odor Intensity of 3 (3 - Moderate Odor) or higher at 3 or more Stops?</b>	Yes

By selecting Yes to the above question, the landfill operating staff will automatically be notified immediately via email of this response. Upon receiving such notification, Chiquita shall review and modify as appropriate fan placement, and conduct a visual inspection of the Reaction Area to assess, and address as needed, any cracks in the surface of the area.

**Recorder Signature**



zach godoy  
28 Sep 2023 10:20 AM PDT

---

**Upon completion of this patrol, please check the box to trigger necessary notifications.**

Media summary



Photo 1



Photo 2



# 4050 - Chiquita Odor Patrol Template

28 Sep 2023

Complete

<b>Score</b>	3 / 3 (100%)	<b>Flagged items</b>	14	<b>Actions</b>	0
--------------	--------------	----------------------	----	----------------	---

**Conducted on**

28 Sep 2023 7:59 PM PDT

**Prepared by**

Chiquita Landfill

**If the name of the person conducting the Patrol does not appear above, please enter it here:**

Julian Jenkins

**What type of patrol is this?**

Regular Patrol

**Weather Conditions at the time of patrol.**

Sunny

Clear night

**Temperature at time of Patrol**

68°F  
Should be between -50°F to 125°F

**I acknowledge that I have not visited the Reaction Area, working face, or other areas where exposed trash or landfill gas odors exist at Chiquita Canyon Landfill within four (4) hours prior to conducting the odor surveillance.**



**I acknowledge that I will assess each Patrol Stop while standing outside of the vehicle.**



**Flagged items**

14 flagged

Odor Patrol Stops / Stop #3: Intersection of Lincoln Avenue and Jackson Street

**Are you experiencing any odors**

Yes

Odor Patrol Stops / Stop #5: Intersection of Lincoln Avenue and Harding Avenue

**Are you experiencing any odors**

Yes

Odor Patrol Stops / Stop #8: Intersection of Lexington Drive and Morningside Drive

**Are you experiencing any odors**

Yes

Odor Patrol Stops / Stop #11: Intersection of San Martinez Road and Keningston Road

**Are you experiencing any odors**

Yes

Odor Patrol Stops / Stop #14: Intersection of Del Valle Road and Hasley Canyon Road

**Are you experiencing any odors**

Yes

Odor Patrol Stops / Stop #15: Intersection of Hasley Canyon Road and Gibraltar Lane

**Are you experiencing any odors**

Yes

Odor Patrol Stops / Stop #15: Intersection of Hasley Canyon Road and Gibraltar Lane

**Intensity of Odor**

4 -Strong Odor

Odor Patrol Stops / Stop #16: Intersection of Gibraltar Lane and Alton Way

**Are you experiencing any odors**

Yes

Odor Patrol Stops / Stop #17: Intersection of Castlebury Place and Picadilly Place

**Are you experiencing any odors**

Yes

Odor Patrol Stops / Stop #18: Intersection of Gibraltar Lane and Springvale Lane

**Are you experiencing any odors**

Yes

Odor Patrol Stops / Stop #19: Intersection of Gibraltar Lane and Cambridge Avenue

**Are you experiencing any odors**

Yes

Odor Patrol Stops / Stop #24: Intersection of The Old Road and Live Oak Road

**Are you experiencing any odors**

Yes

Odor Patrol Stops / Stop #26: Intersection of Live Oak Elementary School at Saddleridge Way

**Are you experiencing any odors**

Yes

Odor Patrol Stops / Stop #29: Intersection of Hasley Canyon Road and Commerce Center Drive (Santa Clarita Valley International School &amp; Playmakers Preschool)

**Are you experiencing any odors**

Yes

<b>Odor Patrol Stops</b>	14 flagged
Stop #1: Chiquito Canyon Road and Driveway leading to the LA County Fire's Del Valle Regional Training Center	
<b>Use map locator to enter lat/long for this observation point.</b>	28101 Chiquito Canyon Rd, Castaic, CA 91384, USA (34.4317609, -118.6589423)
<b>Record time at observation point</b>	28 Sep 2023 8:00 PM PDT
<b>Record Wind direction</b>	N
<b>Record Wind Speed (mph)</b>	1.1
<b>Have the weather conditions changed since start of patrol?</b>	No
<b>Are you experiencing any odors</b>	No
Stop #2: Intersection of Chiquito Canyon Road and Lincoln Avenue	
<b>Use map locator to enter lat/long for this observation point.</b>	28464 Chiquito Canyon Rd, Castaic, CA 91384, USA (34.438305899999996, -118.65799469999999)
<b>Record time at observation point</b>	28 Sep 2023 8:02 PM PDT
<b>Record Wind direction</b>	N
<b>Record Wind Speed (mph)</b>	1.6
<b>Have the weather conditions changed since last recorded?</b>	No
<b>Are you experiencing any odors</b>	No
Stop #3: Intersection of Lincoln Avenue and Jackson Street	
	1 flagged
<b>Use map locator to enter lat/long for this observation point.</b>	28611 Lincoln Ave, Val Verde, CA 91384, USA (34.4398392, -118.6560351)
<b>Record time at observation point</b>	28 Sep 2023 8:04 PM PDT
<b>Record Wind direction</b>	N
<b>Record Wind Speed (mph)</b>	0.4
<b>Have the weather conditions changed since last recorded?</b>	No

<b>Are you experiencing any odors</b>	Yes
<b>Description of Odor</b>	Other
<b>Describe odor</b>	Moist soil
<b>Intensity of Odor</b>	1 - Very light odor detected
<b>Are any corrective actions needed?</b>	No
Stop #4: Intersection of Buchanan Way and Chiquito Canyon Road	
<b>Use map locator to enter lat/long for this observation point.</b>	28703 Chiquito Canyon Rd, Castaic, CA 91384, USA (34.441859799999996, -118.6573111)
<b>Record time at observation point</b>	28 Sep 2023 8:09 PM PDT
<b>Record Wind direction</b>	N
<b>Record Wind Speed (mph)</b>	0.5
<b>Have the weather conditions changed since last recorded?</b>	No
<b>Are you experiencing any odors</b>	No
Stop #5: Intersection of Lincoln Avenue and Harding Avenue	
<b>Use map locator to enter lat/long for this observation point.</b>	Lincoln and Harding
Recorded location on wrong stop. These details are corrected.	
<b>Record time at observation point</b>	28 Sep 2023 8:09 PM PDT
<b>Record Wind direction</b>	N
<b>Record Wind Speed (mph)</b>	0.4
<b>Have the weather conditions changed since last recorded?</b>	No
<b>Are you experiencing any odors</b>	Yes
<b>Description of Odor</b>	Other
<b>Describe odor</b>	Fireplace or smoker - hickory
<b>Intensity of Odor</b>	1 - Very light odor detected

**Are any corrective actions needed?**

No

Stop #6: Intersection of Chiquito Canyon Road and San Martinez Road

**Use map locator to enter lat/long for this observation point.**

28900 Chiquito Canyon Rd,  
Castaic, CA 91384, USA  
(34.4451696,  
-118.65758459999999)

**Record time at observation point**

28 Sep 2023 8:11 PM PDT

**Record Wind direction**

N

**Record Wind Speed (mph)**

1.7

**Have the weather conditions changed since last recorded?**

No

**Are you experiencing any odors**

No

Stop #7: Intersection of San Martinez Road and Morningside Drive

**Use map locator to enter lat/long for this observation point.**

(34.4460805, -118.6612217)

**Record time at observation point**

28 Sep 2023 8:12 PM PDT

**Record Wind direction**

N

**Record Wind Speed (mph)**

0.1

**Have the weather conditions changed since last recorded?**

No

**Are you experiencing any odors**

No

Stop #8: Intersection of Lexington Drive and Morningside Drive

1 flagged

**Use map locator to enter lat/long for this observation point.**

30116 Lexington Dr, Castaic, CA  
91384, USA  
(34.4484085,  
-118.66031879999998)

**Record time at observation point**

28 Sep 2023 8:13 PM PDT

**Record Wind direction**

N

**Record Wind Speed (mph)**

0.1

**Have the weather conditions changed since last recorded?**

No

<b>Are you experiencing any odors</b>	Yes
<b>Description of Odor</b>	Other
<b>Describe odor</b>	Cooking - oil
<b>Intensity of Odor</b>	1 - Very light odor detected
<b>Are any corrective actions needed?</b>	No
Stop #9: Intersection of Val Verde Road and Trellis Road	
<b>Use map locator to enter lat/long for this observation point.</b>	(34.448283, -118.6628736)
<b>Record time at observation point</b>	28 Sep 2023 8:17 PM PDT
<b>Record Wind direction</b>	N
<b>Record Wind Speed (mph)</b>	0.0
<b>Have the weather conditions changed since last recorded?</b>	No
<b>Are you experiencing any odors</b>	No
Stop #10: Intersection of San Martinez Road and Euclid Ave.	
<b>Use map locator to enter lat/long for this observation point.</b>	(34.4478823, -118.6658233)
<b>Record time at observation point</b>	28 Sep 2023 8:19 PM PDT
<b>Record Wind direction</b>	N
<b>Record Wind Speed (mph)</b>	0.1
<b>Have the weather conditions changed since last recorded?</b>	No
<b>Are you experiencing any odors</b>	No
Stop #11: Intersection of San Martinez Road and Keningston Road	
	1 flagged
<b>Use map locator to enter lat/long for this observation point.</b>	30703 San Martinez Rd, Castaic, CA 91384, USA (34.448692199999996, -118.6712099)
<b>Record time at observation point</b>	28 Sep 2023 8:20 PM PDT
<b>Record Wind direction</b>	E

Record Wind Speed (mph)	0.5
Have the weather conditions changed since last recorded?	No
Are you experiencing any odors	Yes
Description of Odor	Other
Describe odor	Dog feces
Intensity of Odor	1 - Very light odor detected
Are any corrective actions needed?	No
Stop #12: Intersection of Hunstock Street and Windsor Road	
Use map locator to enter lat/long for this observation point.	(34.4456096, -118.6498361)
Record time at observation point	28 Sep 2023 8:25 PM PDT
Record Wind direction	N
Record Wind Speed (mph)	1.4
Have the weather conditions changed since last recorded?	No
Are you experiencing any odors	No
Stop #13: Intersection of Del Valle Road and Silver Street	
Use map locator to enter lat/long for this observation point.	29032 Del Valle Rd, Castaic, CA 91384, USA (34.4479537, -118.65539709999999)
Record time at observation point	28 Sep 2023 8:28 PM PDT
Record Wind direction	N
Record Wind Speed (mph)	0.4
Have the weather conditions changed since last recorded?	No
Are you experiencing any odors	No
Stop #14: Intersection of Del Valle Road and Hasley Canyon Road	
Use map locator to enter lat/long for this observation point.	Del Valle Rd & Hasley Canyon Rd, 1 flagged

California 91355, USA  
(34.456905,  
-118.64146400000001)

<b>Record time at observation point</b>	28 Sep 2023 8:31 PM PDT
<b>Record Wind direction</b>	E
<b>Record Wind Speed (mph)</b>	0.6
<b>Have the weather conditions changed since last recorded?</b>	No
<b>Are you experiencing any odors</b>	Yes
<b>Description of Odor</b>	Other
<b>Describe odor</b>	Asphalt
<b>Intensity of Odor</b>	1 - Very light odor detected
<b>Are any corrective actions needed?</b>	No
Stop #15: Intersection of Hasley Canyon Road and Gibraltar Lane	2 flagged

**Use map locator to enter lat/long for this observation point.**

<b>Record time at observation point</b>	28 Sep 2023 8:33 PM PDT
<b>Record Wind direction</b>	N
<b>Record Wind Speed (mph)</b>	0.1
<b>Have the weather conditions changed since last recorded?</b>	No
<b>Are you experiencing any odors</b>	Yes
<b>Description of Odor</b>	Landfill Gas
Leachate also	
<b>Intensity of Odor</b>	4 -Strong Odor
<b>Are any corrective actions needed?</b>	
Stop #16: Intersection of Gibraltar Lane and Alton Way	1 flagged

**Use map locator to enter lat/long for this observation point.**

28340 Alton Way, Castaic, CA  
91384, USA  
(34.4547214, -118.6302393)



<b>Record time at observation point</b>	28 Sep 2023 8:36 PM PDT
<b>Record Wind direction</b>	N
<b>Record Wind Speed (mph)</b>	0.5
<b>Have the weather conditions changed since last recorded?</b>	No
<b>Are you experiencing any odors</b>	Yes
<b>Description of Odor</b>	Other
<b>Describe odor</b>	Leachate
<b>Intensity of Odor</b>	2 - Light odor detected
<b>Are any corrective actions needed?</b>	No
Stop #17: Intersection of Castlebury Place and Picadilly Place	1 flagged
<b>Use map locator to enter lat/long for this observation point.</b>	661 Your Home Away!, Castaic, CA 91384, USA (34.4536497, -118.62767199999998)

<b>Record time at observation point</b>	28 Sep 2023 8:37 PM PDT
<b>Record Wind direction</b>	N
<b>Record Wind Speed (mph)</b>	0.2
<b>Have the weather conditions changed since last recorded?</b>	No
<b>Are you experiencing any odors</b>	Yes
<b>Description of Odor</b>	Other
<b>Describe odor</b>	Leachate
<b>Intensity of Odor</b>	1 - Very light odor detected
<b>Are any corrective actions needed?</b>	No
Stop #18: Intersection of Gibraltar Lane and Springvale Lane	1 flagged
<b>Use map locator to enter lat/long for this observation point.</b>	28257 Springvale Ln, Castaic, CA 91384, USA (34.4558665, -118.6282912)

Record time at observation point

28 Sep 2023 8:40 PM PDT

Record Wind direction

N

Record Wind Speed (mph)

0.3

Have the weather conditions changed since last recorded?

No

Are you experiencing any odors

Yes

Description of Odor

Other

Describe odor

Leachate

Intensity of Odor

1 - Very light odor detected

Are any corrective actions needed?

No

Stop #19: Intersection of Gibraltar Lane and Cambridge Avenue

1 flagged

Use map locator to enter lat/long for this observation point.

28003 Gibraltar Ln, Castaic, CA  
91384, USA  
(34.4583288, -118.6270032)

Record time at observation point

28 Sep 2023 8:41 PM PDT

Record Wind direction

N

Record Wind Speed (mph)

0.1

Have the weather conditions changed since last recorded?

No

Are you experiencing any odors

Yes

Description of Odor

Other

Describe odor

Leachate

Intensity of Odor

1 - Very light odor detected

Are any corrective actions needed?

No

Stop #20: Intersection of Cambridge Avenue and Hasley Canyon Road

Use map locator to enter lat/long for this observation point.

29633 Cambridge Ave, Castaic, CA  
91384, USA  
(34.4553376, -118.622354)

**Record time at observation point**

28 Sep 2023 8:42 PM PDT

**Record Wind direction**

N

**Record Wind Speed (mph)**

0.3

**Have the weather conditions changed since last recorded?**

No

**Are you experiencing any odors**

No

Stop #21: Intersection of The Old Road and Hillcrest Parkway

**Use map locator to enter lat/long for this observation point.**

27606 Iris Pl, Castaic, CA 91384,  
USA  
(34.4706908,  
-118.61702079999998)

**Record time at observation point**

28 Sep 2023 8:47 PM PDT

**Record Wind direction**

W

**Record Wind Speed (mph)**

1.2

**Have the weather conditions changed since last recorded?**

No

**Are you experiencing any odors**

No

Stop #22: Intersection of Hillcrest Parkway and Park Vista Drive  
at Castaic Elementary School

**Use map locator to enter lat/long for this observation point.**

30455 Park Vista Dr, Castaic, CA  
91384, USA  
(34.472168100000005,  
-118.6304217)

**Record time at observation point**

28 Sep 2023 8:49 PM PDT

**Record Wind direction**

N

**Record Wind Speed (mph)**

0.6

**Have the weather conditions changed since last recorded?**

No

**Are you experiencing any odors**

No

Stop #23: Intersection of Creekbed Road and Firebrand Drive

**Use map locator to enter lat/long for this observation point.**

27704 Firebrand Dr, Castaic, CA  
91384, USA  
(34.4578214,  
-118.61993810000001)

<b>Record time at observation point</b>	28 Sep 2023 8:44 PM PDT
<b>Record Wind direction</b>	N
<b>Record Wind Speed (mph)</b>	0.6
<b>Have the weather conditions changed since last recorded?</b>	No
<b>Are you experiencing any odors</b>	No
Stop #24: Intersection of The Old Road and Live Oak Road	1 flagged

27305 Live Oak Rd UNIT B,  
Castaic, CA 91384, USA  
(34.4534072, -118.6165492)

<b>Record time at observation point</b>	28 Sep 2023 8:54 PM PDT
<b>Record Wind direction</b>	N
<b>Record Wind Speed (mph)</b>	0.6
<b>Have the weather conditions changed since last recorded?</b>	No
<b>Are you experiencing any odors</b>	Yes
<b>Description of Odor</b>	Other
<b>Describe odor</b>	Food
<b>Intensity of Odor</b>	1 - Very light odor detected
<b>Are any corrective actions needed?</b>	No

Stop #25: Intersection of Live Oak Road and Hidden Trail Road

27662 Buckskin Dr, Castaic, CA  
91384, USA  
(34.4501572,  
-118.61802370000001)

<b>Record time at observation point</b>	28 Sep 2023 8:55 PM PDT
<b>Record Wind direction</b>	N
<b>Record Wind Speed (mph)</b>	0.4
<b>Have the weather conditions changed since last recorded?</b>	No

<b>Are you experiencing any odors</b>	No
Stop #26: Intersection of Live Oak Elementary School at Saddleridge Way	1 flagged
<b>Use map locator to enter lat/long for this observation point.</b>	27715 Saddleridge Way, Castaic, CA 91384, USA (34.4506052, -118.6197786)
<b>Record time at observation point</b>	28 Sep 2023 8:57 PM PDT
<b>Record Wind direction</b>	N
<b>Record Wind Speed (mph)</b>	0.2
<b>Have the weather conditions changed since last recorded?</b>	No
<b>Are you experiencing any odors</b>	Yes
<b>Description of Odor</b>	Landfill Gas
<b>Intensity of Odor</b>	2 - Light odor detected
<b>Are any corrective actions needed?</b>	No
Stop #27: Intersection of Rangewood Road and Buckskin Drive	
<b>Use map locator to enter lat/long for this observation point.</b>	29203 Saddleridge Way, Castaic, CA 91384, USA (34.4492799, -118.62036769999999)
<b>Record time at observation point</b>	28 Sep 2023 8:58 PM PDT
<b>Record Wind direction</b>	E
<b>Record Wind Speed (mph)</b>	2.0
<b>Have the weather conditions changed since last recorded?</b>	No
<b>Are you experiencing any odors</b>	No
Stop #28: Intersection of Quincy Street and Cambridge Avenue	
<b>Use map locator to enter lat/long for this observation point.</b>	27803 Quincy St, Castaic, CA 91384, USA (34.4529869, -118.62002930000001)
<b>Record time at observation point</b>	28 Sep 2023 9:00 PM PDT

<b>Record Wind direction</b>	N
<b>Record Wind Speed (mph)</b>	0.2
<b>Have the weather conditions changed since last recorded?</b>	No
<b>Are you experiencing any odors</b>	No
Stop #29: Intersection of Hasley Canyon Road and Commerce Center Drive (Santa Clarita Valley International School & Playmakers Preschool)	1 flagged
<b>Use map locator to enter lat/long for this observation point.</b>	28050 Hasley Canyon Rd, Castaic, CA 91384, USA (34.4509658, -118.6246102)
<b>Record time at observation point</b>	28 Sep 2023 9:04 PM PDT
<b>Record Wind direction</b>	N
<b>Record Wind Speed (mph)</b>	0.9
<b>Have the weather conditions changed since last recorded?</b>	No
<b>Are you experiencing any odors</b>	Yes
<b>Description of Odor</b>	Landfill Gas
Leachate also	
<b>Intensity of Odor</b>	2 - Light odor detected
<b>Are any corrective actions needed?</b>	No
Stop #30: Intersection of Commerce Center Drive and Witherspoon Parkway	
<b>Use map locator to enter lat/long for this observation point.</b>	Commerce Center Dr & Witherspoon Pky, California 91384, USA (34.445912, -118.626105)
<b>Record time at observation point</b>	28 Sep 2023 9:06 PM PDT
<b>Record Wind direction</b>	N
<b>Record Wind Speed (mph)</b>	1.6
<b>Have the weather conditions changed since last recorded?</b>	No
<b>Are you experiencing any odors</b>	No

Stop #31: Intersection of Franklin Parkway and driveway leading to the United States Postal Service

28000 Franklin Pkwy, Valencia, CA  
91355, USA  
(34.4352261,  
-118.62850189999997)

Use map locator to enter lat/long for this observation point.

Record time at observation point

28 Sep 2023 9:09 PM PDT

Record Wind direction

E

Record Wind Speed (mph)

1.6

Have the weather conditions changed since last recorded?

No

Are you experiencing any odors

No

Stop #32: Intersection of Henry Mayo Drive and Cambridge View Drive, leading into the Valencia Travel Village RV Resort

27953 Hancock Pkwy, Valencia, CA  
91355, USA  
(34.430459299999995,  
-118.62511680000001)

Use map locator to enter lat/long for this observation point.

Record time at observation point

28 Sep 2023 9:12 PM PDT

Record Wind direction

NE

Record Wind Speed (mph)

1.7

Have the weather conditions changed since last recorded?

No

Are you experiencing any odors

No

Odor Compliance with Stipulated Order for Abatement

Have you recorded Odor Intensity of 3 (3 - Moderate Odor) or higher at 3 or more Stops?

No

**Recorder Signature**



Julian Jenkins  
28 Sep 2023 9:13 PM PDT

---

**Upon completion of this patrol, please check the box to trigger necessary notifications.**



# 4050 - Chiquita Odor Patrol Template

29 Sep 2023

Complete

<b>Score</b>	3 / 3 (100%)	<b>Flagged items</b>	11	<b>Actions</b>	0
--------------	--------------	----------------------	----	----------------	---

**Conducted on**

29 Sep 2023 7:49 PM PDT

**Prepared by**

Chiquita Landfill

**If the name of the person conducting the Patrol does not appear above, please enter it here:**

Julian Jenkins

**What type of patrol is this?**

Regular Patrol

**Weather Conditions at the time of patrol.**

Partly Cloudy

Partly cloudy night

**Temperature at time of Patrol**

62°F  
Should be between -50°F to 125°F

**I acknowledge that I have not visited the Reaction Area, working face, or other areas where exposed trash or landfill gas odors exist at Chiquita Canyon Landfill within four (4) hours prior to conducting the odor surveillance.**



**I acknowledge that I will assess each Patrol Stop while standing outside of the vehicle.**



**Flagged items**

11 flagged

Odor Patrol Stops / Stop #3: Intersection of Lincoln Avenue and Jackson Street

**Are you experiencing any odors**

Yes

Odor Patrol Stops / Stop #7: Intersection of San Martinez Road and Morningside Drive

**Are you experiencing any odors**

Yes

Odor Patrol Stops / Stop #11: Intersection of San Martinez Road and Keningston Road

**Are you experiencing any odors**

Yes

Odor Patrol Stops / Stop #12: Intersection of Hunstock Street and Windsor Road

**Are you experiencing any odors**

Yes

Odor Patrol Stops / Stop #14: Intersection of Del Valle Road and Hasley Canyon Road

**Are you experiencing any odors**

Yes

Odor Patrol Stops / Stop #24: Intersection of The Old Road and Live Oak Road

**Are you experiencing any odors**

Yes

Odor Patrol Stops / Stop #25: Intersection of Live Oak Road and Hidden Trail Road

**Are you experiencing any odors**

Yes

Odor Patrol Stops / Stop #27: Intersection of Rangewood Road and Buckskin Drive

**Are you experiencing any odors**

Yes

Odor Patrol Stops / Stop #28: Intersection of Quincy Street and Cambridge Avenue

**Are you experiencing any odors**

Yes

Odor Patrol Stops / Stop #31: Intersection of Franklin Parkway and driveway leading to the United States Postal Service

**Are you experiencing any odors**

Yes

Odor Patrol Stops / Stop #31: Intersection of Franklin Parkway and driveway leading to the United States Postal Service

**Intensity of Odor**

3 - Moderate Odor

**Odor Patrol Stops**

11 flagged

Stop #1: Chiquito Canyon Road and Driveway leading to the LA County Fire's Del Valle Regional Training Center

**Use map locator to enter lat/long for this observation point.**28101 Chiquito Canyon Rd,  
Castaic, CA 91384, USA  
(34.4317609, -118.6589423)**Record time at observation point**

29 Sep 2023 8:04 PM PDT

**Record Wind direction**

N

**Record Wind Speed (mph)**

1.9

**Have the weather conditions changed since start of patrol?**

No

**Are you experiencing any odors**

No

Stop #2: Intersection of Chiquito Canyon Road and Lincoln Avenue

**Use map locator to enter lat/long for this observation point.**28464 Chiquito Canyon Rd,  
Castaic, CA 91384, USA  
(34.438305899999996,  
-118.65799469999999)**Record time at observation point**

29 Sep 2023 8:06 PM PDT

**Record Wind direction**

N

**Record Wind Speed (mph)**

1.0

**Have the weather conditions changed since last recorded?**

No

**Are you experiencing any odors**

No

Stop #3: Intersection of Lincoln Avenue and Jackson Street

1 flagged

**Use map locator to enter lat/long for this observation point.**28611 Lincoln Ave, Val Verde, CA  
91384, USA  
(34.4398392, -118.6560351)**Record time at observation point**

29 Sep 2023 8:07 PM PDT

**Record Wind direction**

N

**Record Wind Speed (mph)**

1.9

**Have the weather conditions changed since last recorded?**

No

<b>Are you experiencing any odors</b>	Yes
<b>Description of Odor</b>	Other
<b>Describe odor</b>	Laundry - dryer sheets
<b>Intensity of Odor</b>	1 - Very light odor detected
<b>Are any corrective actions needed?</b>	No
Stop #4: Intersection of Buchanan Way and Chiquito Canyon Road	
<b>Use map locator to enter lat/long for this observation point.</b>	28703 Chiquito Canyon Rd, Castaic, CA 91384, USA (34.441859799999996, -118.6573111)
<b>Record time at observation point</b>	29 Sep 2023 8:11 PM PDT
<b>Record Wind direction</b>	N
<b>Record Wind Speed (mph)</b>	0.9
<b>Have the weather conditions changed since last recorded?</b>	No
<b>Are you experiencing any odors</b>	No
Stop #5: Intersection of Lincoln Avenue and Harding Avenue	
<b>Use map locator to enter lat/long for this observation point.</b>	(34.4429303, -118.6558102)
<b>Record time at observation point</b>	29 Sep 2023 8:10 PM PDT
<b>Record Wind direction</b>	N
<b>Record Wind Speed (mph)</b>	0.6
<b>Have the weather conditions changed since last recorded?</b>	No
<b>Are you experiencing any odors</b>	No
Stop #6: Intersection of Chiquito Canyon Road and San Martinez Road	
<b>Use map locator to enter lat/long for this observation point.</b>	30006 San Martinez Rd, Val Verde, CA 91384, USA (34.444958299999996, -118.6580404)

Record time at observation point

29 Sep 2023 8:13 PM PDT

Record Wind direction

E

Record Wind Speed (mph)

0.2

Have the weather conditions changed since last recorded?

No

Are you experiencing any odors

No

Stop #7: Intersection of San Martinez Road and Morningside Drive

1 flagged

Use map locator to enter lat/long for this observation point.

(34.446668, -118.6611672)

Record time at observation point

29 Sep 2023 8:15 PM PDT

Record Wind direction

N

Record Wind Speed (mph)

0.9

Have the weather conditions changed since last recorded?

No

Are you experiencing any odors

Yes

Description of Odor

Other

Describe odor

Urine

Intensity of Odor

1 - Very light odor detected

Are any corrective actions needed?

No

Stop #8: Intersection of Lexington Drive and Morningside Drive

Use map locator to enter lat/long for this observation point.

30116 Lexington Dr, Castaic, CA  
91384, USA  
(34.4484085,  
-118.66031879999998)

Record time at observation point

29 Sep 2023 8:16 PM PDT

Record Wind direction

N

Record Wind Speed (mph)

0.9

Have the weather conditions changed since last recorded?

No

Are you experiencing any odors

No

Stop #9: Intersection of Val Verde Road and Trellis Road

Use map locator to enter lat/long for this observation point.

29055 Val Verde Rd, Val Verde, CA  
91384, USA  
(34.4480721,  
-118.66317099999999)

Record time at observation point

29 Sep 2023 8:19 PM PDT

Record Wind direction

N

Record Wind Speed (mph)

0.8

Have the weather conditions changed since last recorded?

No

Are you experiencing any odors

No

Stop #10: Intersection of San Martinez Road and Euclid Ave.

Use map locator to enter lat/long for this observation point.

30333 San Martinez Rd, Castaic,  
CA 91384, USA  
(34.4478645,  
-118.66565609999999)

Record time at observation point

29 Sep 2023 8:21 PM PDT

Record Wind direction

E

Record Wind Speed (mph)

1.2

Have the weather conditions changed since last recorded?

No

Are you experiencing any odors

No

Stop #11: Intersection of San Martinez Road and Keningston Road

1 flagged

Use map locator to enter lat/long for this observation point.

(34.448285,  
-118.67143199999998)

Record time at observation point

29 Sep 2023 8:23 PM PDT

Record Wind direction

W

Record Wind Speed (mph)

0.5

Have the weather conditions changed since last recorded?

No

Are you experiencing any odors

Yes

Description of Odor

Other



Photo 1

Describe odor

Lumber

Intensity of Odor

1 - Very light odor detected

Are any corrective actions needed?

No

Stop #12: Intersection of Hunstock Street and Windsor Road

1 flagged

Use map locator to enter lat/long for this observation point.

(34.4459106, -118.6494889)

Record time at observation point

29 Sep 2023 8:28 PM PDT

Record Wind direction

N

Record Wind Speed (mph)

0.3

Have the weather conditions changed since last recorded?

No

Are you experiencing any odors

Yes

Description of Odor

Odor Neutralizer

Intensity of Odor

2 - Light odor detected

Are any corrective actions needed?

No

Stop #13: Intersection of Del Valle Road and Silver Street

Use map locator to enter lat/long for this observation point.

29098 Del Valle Rd, Val Verde, CA  
91384, USA  
(34.4481162,  
-118.65554530000001)

Record time at observation point

29 Sep 2023 8:30 PM PDT

Record Wind direction

S

Record Wind Speed (mph)

0.3

Have the weather conditions changed since last recorded?

No

<b>Are you experiencing any odors</b>	No
Stop #14: Intersection of Del Valle Road and Hasley Canyon Road	1 flagged
<b>Use map locator to enter lat/long for this observation point.</b>	Del Valle Rd & Hasley Canyon Rd, California 91355, USA (34.456905, -118.64146400000001)
<b>Record time at observation point</b>	29 Sep 2023 8:33 PM PDT
<b>Record Wind direction</b>	N
<b>Record Wind Speed (mph)</b>	0.3
<b>Have the weather conditions changed since last recorded?</b>	No
<b>Are you experiencing any odors</b>	Yes
<b>Description of Odor</b>	Other
<b>Describe odor</b>	Asphalt
<b>Intensity of Odor</b>	1 - Very light odor detected
<b>Are any corrective actions needed?</b>	No
Stop #15: Intersection of Hasley Canyon Road and Gibraltar Lane	
<b>Use map locator to enter lat/long for this observation point.</b>	28579 Gibraltar Ln, Castaic, CA 91384, USA (34.4551702, -118.63360240000002)
<b>Record time at observation point</b>	29 Sep 2023 8:35 PM PDT
<b>Record Wind direction</b>	S
<b>Record Wind Speed (mph)</b>	0.4
<b>Have the weather conditions changed since last recorded?</b>	No
<b>Are you experiencing any odors</b>	No
Stop #16: Intersection of Gibraltar Lane and Alton Way	
<b>Use map locator to enter lat/long for this observation point.</b>	28340 Alton Way, Castaic, CA 91384, USA (34.4547214, -118.6302393)



**Record time at observation point**

29 Sep 2023 8:37 PM PDT

**Record Wind direction**

N

**Record Wind Speed (mph)**

0.0

**Have the weather conditions changed since last recorded?**

No

**Are you experiencing any odors**

No

Stop #17: Intersection of Castlebury Place and Picadilly Place

**Use map locator to enter lat/long for this observation point.**

661 Your Home Away!, Castaic, CA  
91384, USA  
(34.4536497,  
-118.62767199999998)

**Record time at observation point**

29 Sep 2023 8:38 PM PDT

**Record Wind direction**

N

**Record Wind Speed (mph)**

0.0

**Have the weather conditions changed since last recorded?**

No

**Are you experiencing any odors**

No

Stop #18: Intersection of Gibraltar Lane and Springvale Lane

**Use map locator to enter lat/long for this observation point.**

28257 Springvale Ln, Castaic, CA  
91384, USA  
(34.4558665, -118.6282912)

**Record time at observation point**

29 Sep 2023 8:40 PM PDT

**Record Wind direction**

E

**Record Wind Speed (mph)**

0.1

**Have the weather conditions changed since last recorded?**

No

**Are you experiencing any odors**

No

Stop #19: Intersection of Gibraltar Lane and Cambridge Avenue

**Use map locator to enter lat/long for this observation point.**

28003 Gibraltar Ln, Castaic, CA  
91384, USA  
(34.4583288, -118.6270032)

**Record time at observation point**

29 Sep 2023 8:41 PM PDT

<b>Record Wind direction</b>	N
<b>Record Wind Speed (mph)</b>	0.2
<b>Have the weather conditions changed since last recorded?</b>	No
<b>Are you experiencing any odors</b>	No
Stop #20: Intersection of Cambridge Avenue and Hasley Canyon Road	
<b>Use map locator to enter lat/long for this observation point.</b>	29615 Cambridge Ave, Castaic, CA 91384, USA (34.455138, -118.6219665)
<b>Record time at observation point</b>	29 Sep 2023 8:43 PM PDT
<b>Record Wind direction</b>	S
<b>Record Wind Speed (mph)</b>	0.1
<b>Have the weather conditions changed since last recorded?</b>	No
<b>Are you experiencing any odors</b>	No
Stop #21: Intersection of The Old Road and Hillcrest Parkway	
<b>Use map locator to enter lat/long for this observation point.</b>	27602 Iris Pl, Castaic, CA 91384, USA (34.470634499999996, -118.6169297)
<b>Record time at observation point</b>	29 Sep 2023 8:48 PM PDT
<b>Record Wind direction</b>	E
<b>Record Wind Speed (mph)</b>	0.4
<b>Have the weather conditions changed since last recorded?</b>	No
<b>Are you experiencing any odors</b>	No
Stop #22: Intersection of Hillcrest Parkway and Park Vista Drive at Castaic Elementary School	
<b>Use map locator to enter lat/long for this observation point.</b>	28333 Foothill Rd, Castaic, CA 91384, USA (34.4720689, -118.6298747)
<b>Record time at observation point</b>	29 Sep 2023 8:50 PM PDT

<b>Record Wind direction</b>	N
<b>Record Wind Speed (mph)</b>	0.5
<b>Have the weather conditions changed since last recorded?</b>	No
<b>Are you experiencing any odors</b>	No
Stop #23: Intersection of Creekbed Road and Firebrand Drive	
<b>Use map locator to enter lat/long for this observation point.</b>	29792 Creekbed Rd, Castaic, CA 91384, USA (34.4574421, -118.6197102)
<b>Record time at observation point</b>	29 Sep 2023 8:45 PM PDT
<b>Record Wind direction</b>	N
<b>Record Wind Speed (mph)</b>	0.0
<b>Have the weather conditions changed since last recorded?</b>	No
<b>Are you experiencing any odors</b>	No
Stop #24: Intersection of The Old Road and Live Oak Road	
	1 flagged
<b>Use map locator to enter lat/long for this observation point.</b>	27305 Live Oak Rd, Castaic, CA 91384, USA (34.453375, -118.61646859999999)
<b>Record time at observation point</b>	29 Sep 2023 8:54 PM PDT
<b>Record Wind direction</b>	N
<b>Record Wind Speed (mph)</b>	0.5
<b>Have the weather conditions changed since last recorded?</b>	No
<b>Are you experiencing any odors</b>	Yes
<b>Description of Odor</b>	Other
<b>Describe odor</b>	Household cleanser or fragrance
<b>Intensity of Odor</b>	1 - Very light odor detected
<b>Are any corrective actions needed?</b>	No

Stop #25: Intersection of Live Oak Road and Hidden Trail Road

1 flagged

Use map locator to enter lat/long for this observation point.

27662 Buckskin Dr, Castaic, CA  
91384, USA  
(34.4501572,  
-118.61802370000001)

Record time at observation point

29 Sep 2023 8:56 PM PDT

Record Wind direction

NE

Record Wind Speed (mph)

0.5

Have the weather conditions changed since last recorded?

No

Are you experiencing any odors

Yes

Description of Odor

Other

Describe odor

Floral fragrance

Intensity of Odor

1 - Very light odor detected

Are any corrective actions needed?

No

Stop #26: Intersection of Live Oak Elementary School at  
Saddleridge Way

Use map locator to enter lat/long for this observation point.

27710 Rangewood Rd, Castaic, CA  
91384, USA  
(34.450107599999996,  
-118.61922759999999)

Record time at observation point

29 Sep 2023 8:57 PM PDT

Record Wind direction

NE

Record Wind Speed (mph)

0.6

Have the weather conditions changed since last recorded?

No

Are you experiencing any odors

No

Stop #27: Intersection of Rangewood Road and Buckskin Drive

1 flagged

Use map locator to enter lat/long for this observation point.

29165 Saddleridge Way, Castaic,  
CA 91384, USA  
(34.4491454,  
-118.62033539999999)

Record time at observation point

29 Sep 2023 8:59 PM PDT

Record Wind direction	E
Record Wind Speed (mph)	0.6
Have the weather conditions changed since last recorded?	No
Are you experiencing any odors	Yes
Description of Odor	Other
Describe odor	Sweet fragrance. Does not smell like odor neutralizer.
Intensity of Odor	1 - Very light odor detected
Are any corrective actions needed?	No
Stop #28: Intersection of Quincy Street and Cambridge Avenue	1 flagged
Use map locator to enter lat/long for this observation point.	27803 Quincy St, Castaic, CA 91384, USA (34.4529869, -118.62002930000001)
Record time at observation point	29 Sep 2023 9:01 PM PDT
Record Wind direction	N
Record Wind Speed (mph)	0.9
Have the weather conditions changed since last recorded?	No
Are you experiencing any odors	Yes
Description of Odor	Other
Describe odor	Grass and trees
Intensity of Odor	1 - Very light odor detected
Are any corrective actions needed?	No
Stop #29: Intersection of Hasley Canyon Road and Commerce Center Drive (Santa Clarita Valley International School & Playmakers Preschool)	
Use map locator to enter lat/long for this observation point.	28050 Hasley Canyon Rd, Castaic, CA 91384, USA (34.4509472, -118.6247111)

Record time at observation point

29 Sep 2023 9:05 PM PDT

Record Wind direction

N

Record Wind Speed (mph)

0.1

Have the weather conditions changed since last recorded?

No

Are you experiencing any odors

No

Stop #30: Intersection of Commerce Center Drive and Witherspoon Parkway

Use map locator to enter lat/long for this observation point.

Commerce Center Dr &  
Witherspoon Pky, California  
91384, USA  
(34.445912, -118.626105)

Record time at observation point

29 Sep 2023 9:06 PM PDT

Record Wind direction

N

Record Wind Speed (mph)

0.0

Have the weather conditions changed since last recorded?

No

Are you experiencing any odors

No

Stop #31: Intersection of Franklin Parkway and driveway leading to the United States Postal Service

2 flagged

Use map locator to enter lat/long for this observation point.

28000 Franklin Pkwy, Valencia, CA  
91355, USA  
(34.4352261,  
-118.62850189999997)

Record time at observation point

29 Sep 2023 9:08 PM PDT

Record Wind direction

W

Record Wind Speed (mph)

0.5

Have the weather conditions changed since last recorded?

No

Are you experiencing any odors

Yes

Description of Odor

Landfill Gas

Intensity of Odor

3 - Moderate Odor

**Are any corrective actions needed?**

Stop #32: Intersection of Henry Mayo Drive and Cambridge View Drive, leading into the Valencia Travel Village RV Resort

27953 Hancock Pkwy, Valencia, CA  
91355, USA  
(34.430459299999995,  
-118.62511680000001)

**Use map locator to enter lat/long for this observation point.**

**Record time at observation point**

29 Sep 2023 9:12 PM PDT

**Record Wind direction**

N

**Record Wind Speed (mph)**

0.2

**Have the weather conditions changed since last recorded?**

No

**Are you experiencing any odors**

No

Odor Compliance with Stipulated Order for Abatement

**Have you recorded Odor Intensity of 3 (3 - Moderate Odor) or higher at 3 or more Stops?**

No

**Recorder Signature**



Julian Jenkins  
29 Sep 2023 9:13 PM PDT

---

**Upon completion of this patrol, please check the box to trigger necessary notifications.**



## Media summary



Photo 1

# 4050 - Chiquita Odor Patrol Template

29 Sep 2023

Complete

<b>Score</b>	3 / 3 (100%)	<b>Flagged items</b>	13	<b>Actions</b>	0
--------------	--------------	----------------------	----	----------------	---

**Conducted on**

29 Sep 2023 7:07 AM PDT

**Prepared by**

Chiquita Landfill

**If the name of the person conducting the Patrol does not appear above, please enter it here:**

Zach Godoy

**What type of patrol is this?**

Regular Patrol

**Weather Conditions at the time of patrol.**

Cloudy

Rain

**Amount of Precipitation in past 24 hours (in.)**

Light mist

**Temperature at time of Patrol**

57°F  
Should be between -50°F to 125°F

**I acknowledge that I have not visited the Reaction Area, working face, or other areas where exposed trash or landfill gas odors exist at Chiquita Canyon Landfill within four (4) hours prior to conducting the odor surveillance.**



**I acknowledge that I will assess each Patrol Stop while standing outside of the vehicle.**



**Flagged items**

13 flagged

Odor Patrol Stops / Stop #1: Chiquito Canyon Road and Driveway leading to the LA County Fire's Del Valle Regional Training Center

**Are you experiencing any odors**

Yes

Odor Patrol Stops / Stop #2: Intersection of Chiquito Canyon Road and Lincoln Avenue

**Are you experiencing any odors**

Yes

Odor Patrol Stops / Stop #2: Intersection of Chiquito Canyon Road and Lincoln Avenue

**Intensity of Odor**

3 - Moderate Odor

Odor Patrol Stops / Stop #3: Intersection of Lincoln Avenue and Jackson Street

**Are you experiencing any odors**

Yes

Odor Patrol Stops / Stop #4: Intersection of Buchanan Way and Chiquito Canyon Road

**Are you experiencing any odors**

Yes

Odor Patrol Stops / Stop #5: Intersection of Lincoln Avenue and Harding Avenue

**Are you experiencing any odors**

Yes

Odor Patrol Stops / Stop #11: Intersection of San Martinez Road and Keningston Road

**Are you experiencing any odors**

Yes

Odor Patrol Stops / Stop #12: Intersection of Hunstock Street and Windsor Road

**Are you experiencing any odors**

Yes

Odor Patrol Stops / Stop #13: Intersection of Del Valle Road and Silver Street

**Are you experiencing any odors**

Yes

Odor Patrol Stops / Stop #13: Intersection of Del Valle Road and Silver Street

**Intensity of Odor**

3 - Moderate Odor

Odor Patrol Stops / Stop #14: Intersection of Del Valle Road and Hasley Canyon Road

**Are you experiencing any odors**

Yes

Odor Patrol Stops / Stop #18: Intersection of Gibraltar Lane and Springvale Lane

**Are you experiencing any odors**

Yes

Odor Patrol Stops / Stop #32: Intersection of Henry Mayo Drive and Cambridge View Drive, leading into the Valencia Travel Village RV Resort

**Are you experiencing any odors**

Yes

<b>Odor Patrol Stops</b>	13 flagged
Stop #1: Chiquito Canyon Road and Driveway leading to the LA County Fire's Del Valle Regional Training Center	1 flagged
<b>Use map locator to enter lat/long for this observation point.</b>	28101 Chiquito Canyon Rd, Castaic, CA 91384, USA (34.4317609, -118.6589423)
<b>Record time at observation point</b>	29 Sep 2023 9:49 AM PDT
<b>Record Wind direction</b>	SW
<b>Record Wind Speed (mph)</b>	.3
<b>Have the weather conditions changed since start of patrol?</b>	No
<b>Are you experiencing any odors</b>	Yes
<b>Description of Odor</b>	Trash
<b>Intensity of Odor</b>	2 - Light odor detected
<b>Are any corrective actions needed?</b>	No
Stop #2: Intersection of Chiquito Canyon Road and Lincoln Avenue	2 flagged
<b>Use map locator to enter lat/long for this observation point.</b>	28465 Chiquito Canyon Rd, Castaic, CA 91384, USA (34.4384167, -118.658496)
<b>Record time at observation point</b>	29 Sep 2023 9:46 AM PDT
<b>Record Wind direction</b>	N
<b>Record Wind Speed (mph)</b>	.5
<b>Have the weather conditions changed since last recorded?</b>	No
<b>Are you experiencing any odors</b>	Yes
<b>Description of Odor</b>	Landfill Gas
<b>Intensity of Odor</b>	3 - Moderate Odor
<b>Are any corrective actions needed?</b>	No
Stop #3: Intersection of Lincoln Avenue and Jackson Street	1 flagged

Use map locator to enter lat/long for this observation point.

(34.4395701, -118.6559602)

Record time at observation point

29 Sep 2023 9:40 AM PDT

Record Wind direction

N

Record Wind Speed (mph)

No wind

Have the weather conditions changed since last recorded?

No

Are you experiencing any odors

Yes

Description of Odor

Trash

Intensity of Odor

1 - Very light odor detected

Are any corrective actions needed?

No

Stop #4: Intersection of Buchanan Way and Chiquito Canyon Road

1 flagged

Use map locator to enter lat/long for this observation point.

30008 Buchanan Way, Castaic, CA  
91384, USA  
(34.4416195,  
-118.65763009999999)

Record time at observation point

29 Sep 2023 9:37 AM PDT

Record Wind direction

S

Record Wind Speed (mph)

.5

Have the weather conditions changed since last recorded?

No

Are you experiencing any odors

Yes

Description of Odor

Landfill Gas

Intensity of Odor

2 - Light odor detected

Are any corrective actions needed?

No

Stop #5: Intersection of Lincoln Avenue and Harding Avenue

1 flagged

Use map locator to enter lat/long for this observation point.

11629 Daleside Ave, Hawthorne,  
CA 90250, USA  
(34.443070999999996,  
-118.655496)

Record time at observation point

29 Sep 2023 9:33 AM PDT

Record Wind direction	N
Record Wind Speed (mph)	.6
Have the weather conditions changed since last recorded?	No
Are you experiencing any odors	Yes
Description of Odor	Odor Neutralizer
Intensity of Odor	1 - Very light odor detected
Are any corrective actions needed?	No

Stop #6: Intersection of Chiquito Canyon Road and San Martinez Road

Use map locator to enter lat/long for this observation point. (34.445037, -118.658138)

Record time at observation point 29 Sep 2023 9:27 AM PDT

Record Wind direction	E
Record Wind Speed (mph)	.4
Have the weather conditions changed since last recorded?	No
Are you experiencing any odors	No

Stop #7: Intersection of San Martinez Road and Morningside Drive

Use map locator to enter lat/long for this observation point. 30133d San Martinez Rd, Castaic, CA 91384, USA (34.446163, -118.66105899999998)

Record time at observation point 29 Sep 2023 9:24 AM PDT

Record Wind direction	W
Record Wind Speed (mph)	1.0
Have the weather conditions changed since last recorded?	No
Are you experiencing any odors	No

Stop #8: Intersection of Lexington Drive and Morningside Drive

**Use map locator to enter lat/long for this observation point.** (34.4484141, -118.6607702)

**Record time at observation point** 29 Sep 2023 9:19 AM PDT

**Record Wind direction** N

**Record Wind Speed (mph)** .3

**Have the weather conditions changed since last recorded?** No

**Are you experiencing any odors** No

Stop #9: Intersection of Val Verde Road and Trellis Road

**Use map locator to enter lat/long for this observation point.** 29055 Val Verde Rd, Val Verde, CA  
91384, USA  
(34.4480721,  
-118.66317099999999)

**Record time at observation point** 29 Sep 2023 9:13 AM PDT

**Record Wind direction** N

**Record Wind Speed (mph)** .4

**Have the weather conditions changed since last recorded?** No

**Are you experiencing any odors** No

Stop #10: Intersection of San Martinez Road and Euclid Ave.

**Use map locator to enter lat/long for this observation point.** (34.4479237, -118.6658526)

**Record time at observation point** 29 Sep 2023 9:10 AM PDT

**Record Wind direction** E

**Record Wind Speed (mph)** .1

**Have the weather conditions changed since last recorded?** No

**Are you experiencing any odors** No

Stop #11: Intersection of San Martinez Road and Keningston Road 1 flagged

**Use map locator to enter lat/long for this observation point.** 1847 W 78th St, Los Angeles, CA  
90047, USA  
(34.448285,  
-118.67143199999998)

Record time at observation point

29 Sep 2023 9:07 AM PDT

Record Wind direction

SW

Record Wind Speed (mph)

.4

Have the weather conditions changed since last recorded?

No

Are you experiencing any odors

Yes

Description of Odor

Landfill Gas

Intensity of Odor

2 - Light odor detected

Are any corrective actions needed?

No

Stop #12: Intersection of Hunstock Street and Windsor Road

1 flagged

Use map locator to enter lat/long for this observation point.

29502 Cromwell Ave, Castaic, CA  
91384, USA  
(34.4460494, -118.6496094)

Record time at observation point

29 Sep 2023 8:59 AM PDT

Record Wind direction

N

Record Wind Speed (mph)

No wind

Have the weather conditions changed since last recorded?

No

Are you experiencing any odors

Yes

Description of Odor

Trash

Intensity of Odor

2 - Light odor detected

Are any corrective actions needed?

No

Stop #13: Intersection of Del Valle Road and Silver Street

2 flagged

Use map locator to enter lat/long for this observation point.

(34.447818, -118.65524)

Record time at observation point

29 Sep 2023 8:55 AM PDT

Record Wind direction

SW

Record Wind Speed (mph)

.3

Have the weather conditions changed since last recorded?

No



<b>Are you experiencing any odors</b>	Yes
<b>Description of Odor</b>	Trash
<b>Intensity of Odor</b>	3 - Moderate Odor
<b>Are any corrective actions needed?</b>	No
Stop #14: Intersection of Del Valle Road and Hasley Canyon Road	1 flagged

**Use map locator to enter lat/long for this observation point.** Del Valle Rd & Hasley Canyon Rd, California 91355, USA (34.456905, -118.64146400000001)

<b>Record time at observation point</b>	29 Sep 2023 8:50 AM PDT
<b>Record Wind direction</b>	N
<b>Record Wind Speed (mph)</b>	.8
<b>Have the weather conditions changed since last recorded?</b>	No

<b>Are you experiencing any odors</b>	Yes
<b>Description of Odor</b>	Other
<b>Describe odor</b>	Tacos



Photo 1

<b>Intensity of Odor</b>	2 - Light odor detected
<b>Are any corrective actions needed?</b>	No

Stop #15: Intersection of Hasley Canyon Road and Gibraltar Lane

**Use map locator to enter lat/long for this observation point.** (34.4551667, -118.6335495)

<b>Record time at observation point</b>	29 Sep 2023 8:46 AM PDT
<b>Record Wind direction</b>	NE

Record Wind Speed (mph) .8

Have the weather conditions changed since last recorded? No

Are you experiencing any odors No

Stop #16: Intersection of Gibraltar Lane and Alton Way

Use map locator to enter lat/long for this observation point. 28341 Alton Way, Castaic, CA 91384, USA (34.454834999999996, -118.62971519999999)

Record time at observation point 29 Sep 2023 8:39 AM PDT

Record Wind direction NE

Record Wind Speed (mph) .3

Have the weather conditions changed since last recorded? No

Are you experiencing any odors No

Stop #17: Intersection of Castlebury Place and Picadilly Place

Use map locator to enter lat/long for this observation point. 661 Your Home Away!, Castaic, CA 91384, USA (34.4536497, -118.62767199999998)

Record time at observation point 29 Sep 2023 8:34 AM PDT

Record Wind direction SE

Record Wind Speed (mph) .6

Have the weather conditions changed since last recorded? No

Are you experiencing any odors No

Stop #18: Intersection of Gibraltar Lane and Springvale Lane 1 flagged

Use map locator to enter lat/long for this observation point. CA-126, Valencia, CA 91355, USA (34.4363981, -118.61601909999999)

Record time at observation point 29 Sep 2023 8:30 AM PDT

Record Wind direction NE

Record Wind Speed (mph)	.5
Have the weather conditions changed since last recorded?	No
Are you experiencing any odors	Yes
Description of Odor	Other
Describe odor	Smell of rain/wet environment
Intensity of Odor	2 - Light odor detected
Are any corrective actions needed?	No
Stop #19: Intersection of Gibraltar Lane and Cambridge Avenue	
Use map locator to enter lat/long for this observation point.	28003 Gibraltar Ln, Castaic, CA 91384, USA (34.4583288, -118.6270032)
Record time at observation point	29 Sep 2023 8:27 AM PDT
Record Wind direction	E
Record Wind Speed (mph)	.2
Have the weather conditions changed since last recorded?	No
Are you experiencing any odors	No
Stop #20: Intersection of Cambridge Avenue and Hasley Canyon Road	
Use map locator to enter lat/long for this observation point.	27767 Wakefield Rd, Castaic, CA 91384, USA (34.4545227, -118.620713)
Record time at observation point	29 Sep 2023 8:23 AM PDT
Record Wind direction	NE
Record Wind Speed (mph)	.4
Have the weather conditions changed since last recorded?	No
Are you experiencing any odors	No
Stop #21: Intersection of The Old Road and Hillcrest Parkway	
27610 Iris Pl, Castaic, CA 91384,	

Use map locator to enter lat/long for this observation point.

USA  
(34.470656, -118.6171576)

Record time at observation point

29 Sep 2023 8:08 AM PDT

Record Wind direction

N

Record Wind Speed (mph)

.5

Have the weather conditions changed since last recorded?

No

Are you experiencing any odors

No

Stop #22: Intersection of Hillcrest Parkway and Park Vista Drive at Castaic Elementary School

Use map locator to enter lat/long for this observation point.

28402 Monterey Ct, Castaic, CA  
91384, USA  
(34.472689100000004,  
-118.63017099999999)

Record time at observation point

29 Sep 2023 8:16 AM PDT

Record Wind direction

SE

Record Wind Speed (mph)

.4

Have the weather conditions changed since last recorded?

No

Are you experiencing any odors

No

Stop #23: Intersection of Creekbed Road and Firebrand Drive

Use map locator to enter lat/long for this observation point.

27659 Firebrand Dr, Castaic, CA  
91384, USA  
(34.458084899999996,  
-118.6195279)

Record time at observation point

29 Sep 2023 8:03 AM PDT

Record Wind direction

E

Record Wind Speed (mph)

.4

Have the weather conditions changed since last recorded?

No

Are you experiencing any odors

No

Stop #24: Intersection of The Old Road and Live Oak Road

Use map locator to enter lat/long for this observation point.

29491 The Old Rd, Castaic, CA  
91384, USA  
(34.452941599999996,  
-118.6164008)

Record time at observation point

29 Sep 2023 7:56 AM PDT

Record Wind direction

W

Record Wind Speed (mph)

.5

Have the weather conditions changed since last recorded?

No

Are you experiencing any odors

No

Stop #25: Intersection of Live Oak Road and Hidden Trail Road

Use map locator to enter lat/long for this observation point.

27704 Buckskin Dr, Castaic, CA  
91384, USA  
(34.4498606, -118.6182516)

Record time at observation point

29 Sep 2023 7:53 AM PDT

Record Wind direction

SW

Record Wind Speed (mph)

.4

Have the weather conditions changed since last recorded?

No

Are you experiencing any odors

No

Stop #26: Intersection of Live Oak Elementary School at  
Saddleridge Way

Use map locator to enter lat/long for this observation point.

27702 Saddleridge Way, Castaic,  
CA 91384, USA  
(34.4502433,  
-118.61893529999998)

Record time at observation point

29 Sep 2023 7:50 AM PDT

Record Wind direction

S

Record Wind Speed (mph)

.4

Have the weather conditions changed since last recorded?

No

Are you experiencing any odors

No

Stop #27: Intersection of Rangewood Road and Buckskin Drive

Use map locator to enter lat/long for this observation point.

29203 Saddleridge Way, Castaic,  
CA 91384, USA  
(34.4492799,  
-118.62036769999999)

Record time at observation point

29 Sep 2023 7:46 AM PDT

Record Wind direction

E

Record Wind Speed (mph)

.7

Have the weather conditions changed since last recorded?

No

Are you experiencing any odors

No

Stop #28: Intersection of Quincy Street and Cambridge Avenue

Use map locator to enter lat/long for this observation point.

26009 Feedmill Rd, Valencia, CA  
91355, USA  
(34.435066899999995,  
-118.6062662)

Record time at observation point

29 Sep 2023 7:42 AM PDT

Record Wind direction

N

Record Wind Speed (mph)

No wind

Have the weather conditions changed since last recorded?

No

Are you experiencing any odors

No

Stop #29: Intersection of Hasley Canyon Road and Commerce  
Center Drive (Santa Clarita Valley International School &  
Playmakers Preschool)

Use map locator to enter lat/long for this observation point.

28050 Hasley Canyon Rd, Castaic,  
CA 91384, USA  
(34.4509472, -118.6247111)

Record time at observation point

29 Sep 2023 7:36 AM PDT

Record Wind direction

SE

Record Wind Speed (mph)

.5

Have the weather conditions changed since last recorded?

No

Are you experiencing any odors

No

Stop #30: Intersection of Commerce Center Drive and

Witherspoon Parkway

Use map locator to enter lat/long for this observation point.

Commerce Center Dr &  
Witherspoon Pky, California  
91355, USA  
(34.445074999999996,  
-118.62639800000001)

Record time at observation point

29 Sep 2023 7:32 AM PDT

Record Wind direction

N

Record Wind Speed (mph)

No wind

Have the weather conditions changed since last recorded?

No

Are you experiencing any odors

No

Stop #31: Intersection of Franklin Parkway and driveway  
leading to the United States Postal Service

Use map locator to enter lat/long for this observation point.

28615 Braxton Ave, Valencia, CA  
91355, USA  
(34.436017,  
-118.62702900000001)

Record time at observation point

29 Sep 2023 7:26 AM PDT

Record Wind direction

N

Record Wind Speed (mph)

No wind

Have the weather conditions changed since last recorded?

No

Are you experiencing any odors

No

Stop #32: Intersection of Henry Mayo Drive and Cambridge  
View Drive, leading into the Valencia Travel Village RV Resort

1 flagged

Use map locator to enter lat/long for this observation point.

Cambridge View Dr, Valencia, CA  
91355, USA  
(34.4296553, -118.6247344)

Record time at observation point

29 Sep 2023 7:18 AM PDT

Record Wind direction

SE

Record Wind Speed (mph)

.8

Have the weather conditions changed since last recorded?

No

<b>Are you experiencing any odors</b>	Yes
<b>Description of Odor</b>	Odor Neutralizer
<b>Intensity of Odor</b>	1 - Very light odor detected
<b>Are any corrective actions needed?</b>	No
Odor Compliance with Stipulated Order for Abatement	
<b>Have you recorded Odor Intensity of 3 (3 - Moderate Odor) or higher at 3 or more Stops?</b>	No



**Recorder Signature**



Zach Godoy  
29 Sep 2023 9:50 AM PDT

---

**Upon completion of this patrol, please check the box to trigger necessary notifications.**

Media summary



Photo 1

# 4050 - Chiquita Odor Patrol Template

30 Sep 2023

Complete

<b>Score</b>	3 / 3 (100%)	<b>Flagged items</b>	8	<b>Actions</b>	0
--------------	--------------	----------------------	---	----------------	---

**Conducted on**

30 Sep 2023 7:56 PM PDT

**Prepared by**

Chiquita Landfill

**If the name of the person conducting the Patrol does not appear above, please enter it here:**

Julian Jenkins

**What type of patrol is this?**

Regular Patrol

**Weather Conditions at the time of patrol.**

Partly Cloudy

**Temperature at time of Patrol**

60°F  
Should be between -50°F to 125°F

**I acknowledge that I have not visited the Reaction Area, working face, or other areas where exposed trash or landfill gas odors exist at Chiquita Canyon Landfill within four (4) hours prior to conducting the odor surveillance.**



**I acknowledge that I will assess each Patrol Stop while standing outside of the vehicle.**



**Flagged items**

8 flagged

Odor Patrol Stops / Stop #14: Intersection of Del Valle Road and Hasley Canyon Road

**Are you experiencing any odors**

Yes

Odor Patrol Stops / Stop #15: Intersection of Hasley Canyon Road and Gibraltar Lane

**Are you experiencing any odors**

Yes

Odor Patrol Stops / Stop #16: Intersection of Gibraltar Lane and Alton Way

**Are you experiencing any odors**

Yes

Odor Patrol Stops / Stop #17: Intersection of Castlebury Place and Picadilly Place

**Are you experiencing any odors**

Yes

Odor Patrol Stops / Stop #18: Intersection of Gibraltar Lane and Springvale Lane

**Are you experiencing any odors**

Yes

Odor Patrol Stops / Stop #19: Intersection of Gibraltar Lane and Cambridge Avenue

**Are you experiencing any odors**

Yes

Odor Patrol Stops / Stop #23: Intersection of Creekbed Road and Firebrand Drive

**Are you experiencing any odors**

Yes

Odor Patrol Stops / Stop #32: Intersection of Henry Mayo Drive and Cambridge View Drive, leading into the Valencia Travel Village RV Resort

**Are you experiencing any odors**

Yes

**Odor Patrol Stops**

8 flagged

Stop #1: Chiquito Canyon Road and Driveway leading to the LA County Fire's Del Valle Regional Training Center

**Use map locator to enter lat/long for this observation point.**28101 Chiquito Canyon Rd,  
Castaic, CA 91384, USA  
(34.4317609, -118.6589423)**Record time at observation point**

30 Sep 2023 8:17 PM PDT

**Record Wind direction**

N

**Record Wind Speed (mph)**

1.2

**Have the weather conditions changed since start of patrol?**

No

**Are you experiencing any odors**

No

Stop #2: Intersection of Chiquito Canyon Road and Lincoln Avenue

**Use map locator to enter lat/long for this observation point.**Chiquito Canyon Rd & Lincoln Ave,  
California 91355, USA  
(34.437901, -118.658324)**Record time at observation point**

30 Sep 2023 8:19 PM PDT

**Record Wind direction**

N

**Record Wind Speed (mph)**

1.3

**Have the weather conditions changed since last recorded?**

No

**Are you experiencing any odors**

No

Stop #3: Intersection of Lincoln Avenue and Jackson Street

**Use map locator to enter lat/long for this observation point.**28543 Lincoln Ave, Castaic, CA  
91384, USA  
(34.4395774, -118.6561263)**Record time at observation point**

30 Sep 2023 8:21 PM PDT

**Record Wind direction**

N

**Record Wind Speed (mph)**

1.8

**Have the weather conditions changed since last recorded?**

No

**Are you experiencing any odors**

No

Stop #4: Intersection of Buchanan Way and Chiquito Canyon Road

**Use map locator to enter lat/long for this observation point.**

28703 Chiquito Canyon Rd,  
Castaic, CA 91384, USA  
(34.441859799999996,  
-118.6573111)

**Record time at observation point**

30 Sep 2023 8:26 PM PDT

**Record Wind direction**

N

**Record Wind Speed (mph)**

2.0

**Have the weather conditions changed since last recorded?**

No

**Are you experiencing any odors**

No

Stop #5: Intersection of Lincoln Avenue and Harding Avenue

**Use map locator to enter lat/long for this observation point.**

11629 Daleside Ave, Hawthorne,  
CA 90250, USA  
(34.443070999999996,  
-118.655496)

**Record time at observation point**

30 Sep 2023 8:25 PM PDT

**Record Wind direction**

N

**Record Wind Speed (mph)**

2.0

**Have the weather conditions changed since last recorded?**

No

**Are you experiencing any odors**

No

Stop #6: Intersection of Chiquito Canyon Road and San Martinez Road

**Use map locator to enter lat/long for this observation point.**

30006 San Martinez Rd, Val Verde,  
CA 91384, USA  
(34.444958299999996,  
-118.6580404)

**Record time at observation point**

30 Sep 2023 8:28 PM PDT

**Record Wind direction**

N

**Record Wind Speed (mph)**

1.1

<b>Have the weather conditions changed since last recorded?</b>	No
<b>Are you experiencing any odors</b>	No
Stop #7: Intersection of San Martinez Road and Morningside Drive	
<b>Use map locator to enter lat/long for this observation point.</b>	(34.4464155, -118.6612403)
<b>Record time at observation point</b>	30 Sep 2023 8:31 PM PDT
<b>Record Wind direction</b>	E
<b>Record Wind Speed (mph)</b>	0.9
<b>Have the weather conditions changed since last recorded?</b>	No
<b>Are you experiencing any odors</b>	No
Stop #8: Intersection of Lexington Drive and Morningside Drive	
<b>Use map locator to enter lat/long for this observation point.</b>	(34.4481831, -118.6608501)
<b>Record time at observation point</b>	30 Sep 2023 8:33 PM PDT
<b>Record Wind direction</b>	N
<b>Record Wind Speed (mph)</b>	0.0
<b>Have the weather conditions changed since last recorded?</b>	No
<b>Are you experiencing any odors</b>	No
Stop #9: Intersection of Val Verde Road and Trellis Road	
<b>Use map locator to enter lat/long for this observation point.</b>	(34.4481455, -118.6629021)
<b>Record time at observation point</b>	30 Sep 2023 8:36 PM PDT
<b>Record Wind direction</b>	E
<b>Record Wind Speed (mph)</b>	0.9
<b>Have the weather conditions changed since last recorded?</b>	No
<b>Are you experiencing any odors</b>	No
Stop #10: Intersection of San Martinez Road and Euclid Ave.	

Use map locator to enter lat/long for this observation point.

30333 San Martinez Rd, Castaic,  
CA 91384, USA  
(34.4478645,  
-118.66565609999999)

Record time at observation point

30 Sep 2023 8:38 PM PDT

Record Wind direction

S

Record Wind Speed (mph)

0.2

Have the weather conditions changed since last recorded?

No

Are you experiencing any odors

No

Stop #11: Intersection of San Martinez Road and Keningston Road

Use map locator to enter lat/long for this observation point.

30646 San Martinez Rd, Castaic,  
CA 91384, USA  
(34.4482237,  
-118.67070860000001)

Record time at observation point

30 Sep 2023 8:40 PM PDT

Record Wind direction

E

Record Wind Speed (mph)

1.3

Have the weather conditions changed since last recorded?

No

Are you experiencing any odors

No

Stop #12: Intersection of Hunstock Street and Windsor Road

Use map locator to enter lat/long for this observation point.

(34.4458497, -118.6499087)

Record time at observation point

30 Sep 2023 8:46 PM PDT

Record Wind direction

E

Record Wind Speed (mph)

1.3

Have the weather conditions changed since last recorded?

No

Are you experiencing any odors

No

Stop #13: Intersection of Del Valle Road and Silver Street

Use map locator to enter lat/long for this observation point.

Del Valle Rd & Silver St, California



91355, USA  
(34.448595, -118.65524)

<b>Record time at observation point</b>	30 Sep 2023 8:50 PM PDT
<b>Record Wind direction</b>	W
<b>Record Wind Speed (mph)</b>	2.4
<b>Have the weather conditions changed since last recorded?</b>	No
<b>Are you experiencing any odors</b>	No
Stop #14: Intersection of Del Valle Road and Hasley Canyon Road	1 flagged
<b>Use map locator to enter lat/long for this observation point.</b>	Del Valle Rd & Hasley Canyon Rd, California 91355, USA (34.456905, -118.64146400000001)

<b>Record time at observation point</b>	30 Sep 2023 8:56 PM PDT
<b>Record Wind direction</b>	NE
<b>Record Wind Speed (mph)</b>	3.8
<b>Have the weather conditions changed since last recorded?</b>	No
<b>Are you experiencing any odors</b>	Yes
<b>Description of Odor</b>	Landfill Gas
<b>Intensity of Odor</b>	1 - Very light odor detected

**Are any corrective actions needed?**

Stop #15: Intersection of Hasley Canyon Road and Gibraltar Lane	1 flagged
<b>Use map locator to enter lat/long for this observation point.</b>	28579 Gibraltar Ln, Castaic, CA 91384, USA (34.4551702, -118.63360240000002)

<b>Record time at observation point</b>	30 Sep 2023 8:59 PM PDT
<b>Record Wind direction</b>	NE
<b>Record Wind Speed (mph)</b>	3.8

Have the weather conditions changed since last recorded?	No
Are you experiencing any odors	Yes
Description of Odor	Other
Describe odor	Leachate
Intensity of Odor	2 - Light odor detected
<b>Are any corrective actions needed?</b>	
Stop #16: Intersection of Gibraltar Lane and Alton Way	1 flagged
Use map locator to enter lat/long for this observation point.	28340 Alton Way, Castaic, CA 91384, USA (34.4547214, -118.6302393)
Record time at observation point	30 Sep 2023 9:02 PM PDT
Record Wind direction	NE
Record Wind Speed (mph)	3.8
Have the weather conditions changed since last recorded?	No
Are you experiencing any odors	Yes
Description of Odor	Other
Describe odor	Leachate
Intensity of Odor	1 - Very light odor detected
<b>Are any corrective actions needed?</b>	
Stop #17: Intersection of Castlebury Place and Picadilly Place	1 flagged
Use map locator to enter lat/long for this observation point.	28203 Picadilly Pl, Castaic, CA 91384, USA (34.4539706, -118.62780079999999)
Record time at observation point	30 Sep 2023 9:07 PM PDT
Record Wind direction	W
Record Wind Speed (mph)	5.4

Have the weather conditions changed since last recorded?	No
Are you experiencing any odors	Yes
Description of Odor	Other
Describe odor	Leachate
Intensity of Odor	1 - Very light odor detected
<b>Are any corrective actions needed?</b>	
Stop #18: Intersection of Gibraltar Lane and Springvale Lane	1 flagged
Use map locator to enter lat/long for this observation point.	28256 Springvale Ln, Castaic, CA 91384, USA (34.455508699999996, -118.62855289999997)
Record time at observation point	30 Sep 2023 9:05 PM PDT
Record Wind direction	NE
Record Wind Speed (mph)	5.2
Have the weather conditions changed since last recorded?	No
Are you experiencing any odors	Yes
Description of Odor	Other
Describe odor	Leachate
Intensity of Odor	1 - Very light odor detected
<b>Are any corrective actions needed?</b>	
Stop #19: Intersection of Gibraltar Lane and Cambridge Avenue	1 flagged
Use map locator to enter lat/long for this observation point.	29822 Cambridge Ave, Castaic, CA 91384, USA (34.457939599999996, -118.62650179999999)
Record time at observation point	30 Sep 2023 9:12 PM PDT
Record Wind direction	N
Record Wind Speed (mph)	1.3

Have the weather conditions changed since last recorded?	No
Are you experiencing any odors	Yes
Description of Odor	Other
Describe odor	Leachate
Intensity of Odor	1 - Very light odor detected
<b>Are any corrective actions needed?</b>	
Stop #20: Intersection of Cambridge Avenue and Hasley Canyon Road	
Use map locator to enter lat/long for this observation point.	29623 Cambridge Ave, Castaic, CA 91384, USA (34.4552507, -118.6221488)
Record time at observation point	30 Sep 2023 9:16 PM PDT
Record Wind direction	NW
Record Wind Speed (mph)	0.2
Have the weather conditions changed since last recorded?	No
Are you experiencing any odors	No
Stop #21: Intersection of The Old Road and Hillcrest Parkway	
Use map locator to enter lat/long for this observation point.	27643 Iris Pl, Castaic, CA 91384, USA (34.470783, -118.61853499999998)
Record time at observation point	30 Sep 2023 9:27 PM PDT
Record Wind direction	NW
Record Wind Speed (mph)	1.3
Have the weather conditions changed since last recorded?	No
Are you experiencing any odors	No
Stop #22: Intersection of Hillcrest Parkway and Park Vista Drive at Castaic Elementary School	
Use map locator to enter lat/long for this observation point.	28332 Foothill Rd, Castaic, CA

91384, USA  
(34.47162, -118.62992030000001)

<b>Record time at observation point</b>	30 Sep 2023 9:29 PM PDT
<b>Record Wind direction</b>	N
<b>Record Wind Speed (mph)</b>	2.2
<b>Have the weather conditions changed since last recorded?</b>	No
<b>Are you experiencing any odors</b>	No
<b>Stop #23: Intersection of Creekbed Road and Firebrand Drive</b>	1 flagged

27704 Firebrand Dr, Castaic, CA  
91384, USA  
(34.4578214,  
-118.61993810000001)

<b>Record time at observation point</b>	30 Sep 2023 9:19 PM PDT
<b>Record Wind direction</b>	SW
<b>Record Wind Speed (mph)</b>	1.3
<b>Have the weather conditions changed since last recorded?</b>	No
<b>Are you experiencing any odors</b>	Yes
<b>Description of Odor</b>	Other
<b>Describe odor</b>	Fried potatoes
<b>Intensity of Odor</b>	1 - Very light odor detected
<b>Are any corrective actions needed?</b>	No

**Stop #24: Intersection of The Old Road and Live Oak Road**

27305 Live Oak Rd, Castaic, CA  
91384, USA  
(34.453508299999996,  
-118.6164966)

<b>Record time at observation point</b>	30 Sep 2023 9:35 PM PDT
<b>Record Wind direction</b>	N
<b>Record Wind Speed (mph)</b>	1.3

<b>Have the weather conditions changed since last recorded?</b>	No
<b>Are you experiencing any odors</b>	No
Stop #25: Intersection of Live Oak Road and Hidden Trail Road	
<b>Use map locator to enter lat/long for this observation point.</b>	27662 Buckskin Dr, Castaic, CA 91384, USA (34.4501572, -118.61802370000001)
<b>Record time at observation point</b>	30 Sep 2023 9:38 PM PDT
<b>Record Wind direction</b>	NW
<b>Record Wind Speed (mph)</b>	1.6
<b>Have the weather conditions changed since last recorded?</b>	No
<b>Are you experiencing any odors</b>	No
Stop #26: Intersection of Live Oak Elementary School at Saddleridge Way	
<b>Use map locator to enter lat/long for this observation point.</b>	27740 Rangewood Rd, Castaic, CA 91384, USA (34.449698, -118.61998369999999)
<b>Record time at observation point</b>	30 Sep 2023 9:43 PM PDT
<b>Record Wind direction</b>	E
<b>Record Wind Speed (mph)</b>	0.9
<b>Have the weather conditions changed since last recorded?</b>	No
<b>Are you experiencing any odors</b>	No
Stop #27: Intersection of Rangewood Road and Buckskin Drive	
<b>Use map locator to enter lat/long for this observation point.</b>	29203 Saddleridge Way, Castaic, CA 91384, USA (34.4492799, -118.62036769999999)
<b>Record time at observation point</b>	30 Sep 2023 9:44 PM PDT
<b>Record Wind direction</b>	N
<b>Record Wind Speed (mph)</b>	1.3

<b>Have the weather conditions changed since last recorded?</b>	No
<b>Are you experiencing any odors</b>	No
Stop #28: Intersection of Quincy Street and Cambridge Avenue	
<b>Use map locator to enter lat/long for this observation point.</b>	27803 Quincy St, Castaic, CA 91384, USA (34.4529869, -118.62002930000001)
<b>Record time at observation point</b>	30 Sep 2023 9:47 PM PDT
<b>Record Wind direction</b>	N
<b>Record Wind Speed (mph)</b>	2.2
<b>Have the weather conditions changed since last recorded?</b>	No
<b>Are you experiencing any odors</b>	No
Stop #29: Intersection of Hasley Canyon Road and Commerce Center Drive (Santa Clarita Valley International School & Playmakers Preschool)	
<b>Use map locator to enter lat/long for this observation point.</b>	28050 Hasley Canyon Rd, Castaic, CA 91384, USA (34.4509472, -118.6247111)
<b>Record time at observation point</b>	30 Sep 2023 9:51 PM PDT
<b>Record Wind direction</b>	E
<b>Record Wind Speed (mph)</b>	2.7
<b>Have the weather conditions changed since last recorded?</b>	No
<b>Are you experiencing any odors</b>	No
Stop #30: Intersection of Commerce Center Drive and Witherspoon Parkway	
<b>Use map locator to enter lat/long for this observation point.</b>	Commerce Center Dr & Witherspoon Pky, California 91384, USA (34.445912, -118.626105)
<b>Record time at observation point</b>	30 Sep 2023 9:55 PM PDT
<b>Record Wind direction</b>	S

<b>Record Wind Speed (mph)</b>	2.7
<b>Have the weather conditions changed since last recorded?</b>	No
<b>Are you experiencing any odors</b>	No
Stop #31: Intersection of Franklin Parkway and driveway leading to the United States Postal Service	
<b>Use map locator to enter lat/long for this observation point.</b>	28000 Franklin Pkwy, Valencia, CA 91355, USA (34.4352261, -118.62850189999997)
<b>Record time at observation point</b>	30 Sep 2023 9:58 PM PDT
<b>Record Wind direction</b>	E
<b>Record Wind Speed (mph)</b>	3.6
<b>Have the weather conditions changed since last recorded?</b>	No
<b>Are you experiencing any odors</b>	No
Stop #32: Intersection of Henry Mayo Drive and Cambridge View Drive, leading into the Valencia Travel Village RV Resort	
<b>Use map locator to enter lat/long for this observation point.</b>	27958-27946 CA-126, Castaic, CA 91384, USA (34.429681099999996, -118.6250687)
<b>Record time at observation point</b>	30 Sep 2023 10:04 PM PDT
<b>Record Wind direction</b>	E
<b>Record Wind Speed (mph)</b>	3.1
<b>Have the weather conditions changed since last recorded?</b>	No
<b>Are you experiencing any odors</b>	Yes
<b>Description of Odor</b>	Landfill Gas
<b>Intensity of Odor</b>	1 - Very light odor detected
<b>Are any corrective actions needed?</b>	
Odor Compliance with Stipulated Order for Abatement	



**Have you recorded Odor Intensity of 3 (3 - Moderate Odor) or higher at 3 or more Stops?**

---

 No

**Recorder Signature**



Julian Jenkins  
30 Sep 2023 10:05 PM PDT

---

**Upon completion of this patrol, please check the box to trigger necessary notifications.**

# 4050 - Chiquita Odor Patrol Template

30 Sep 2023

Complete

<b>Score</b>	3 / 3 (100%)	<b>Flagged items</b>	6	<b>Actions</b>	0
--------------	--------------	----------------------	---	----------------	---

**Conducted on**

30 Sep 2023 7:00 AM PDT

**Prepared by**

Chiquita Landfill

**If the name of the person conducting the Patrol does not appear above, please enter it here:**

Adrian Mendoza

**What type of patrol is this?**

Regular Patrol

**Weather Conditions at the time of patrol.**

Cloudy

**Temperature at time of Patrol**

61°F  
Should be between -50°F to 125°F

**I acknowledge that I have not visited the Reaction Area, working face, or other areas where exposed trash or landfill gas odors exist at Chiquita Canyon Landfill within four (4) hours prior to conducting the odor surveillance.**



**I acknowledge that I will assess each Patrol Stop while standing outside of the vehicle.**



**Flagged items**

6 flagged

Odor Patrol Stops / Stop #7: Intersection of San Martinez Road and Morningside Drive

**Are you experiencing any odors**

Yes

Odor Patrol Stops / Stop #16: Intersection of Gibraltar Lane and Alton Way

**Are you experiencing any odors**

Yes

Odor Patrol Stops / Stop #17: Intersection of Castlebury Place and Picadilly Place

**Are you experiencing any odors**

Yes

Odor Patrol Stops / Stop #18: Intersection of Gibraltar Lane and Springvale Lane

**Are you experiencing any odors**

Yes

Odor Patrol Stops / Stop #19: Intersection of Gibraltar Lane and Cambridge Avenue

**Are you experiencing any odors**

Yes

Odor Patrol Stops / Stop #21: Intersection of The Old Road and Hillcrest Parkway

**Are you experiencing any odors**

Yes

**Odor Patrol Stops**

6 flagged

Stop #1: Chiquito Canyon Road and Driveway leading to the LA County Fire's Del Valle Regional Training Center

**Use map locator to enter lat/long for this observation point.**28101 Chiquito Canyon Rd,  
Castaic, CA 91384, USA  
(34.4317609, -118.6589423)**Record time at observation point**

30 Sep 2023 7:01 AM PDT

**Record Wind direction**

N

**Record Wind Speed (mph)**

.02

**Have the weather conditions changed since start of patrol?**

No

**Are you experiencing any odors**

No

Stop #2: Intersection of Chiquito Canyon Road and Lincoln Avenue

**Use map locator to enter lat/long for this observation point.**28464 Chiquito Canyon Rd,  
Castaic, CA 91384, USA  
(34.438305899999996,  
-118.65799469999999)**Record time at observation point**

30 Sep 2023 7:02 AM PDT

**Record Wind direction**

N

**Record Wind Speed (mph)**

1.2

**Have the weather conditions changed since last recorded?**

No

**Are you experiencing any odors**

No

Stop #3: Intersection of Lincoln Avenue and Jackson Street

**Use map locator to enter lat/long for this observation point.**28543 Lincoln Ave, Castaic, CA  
91384, USA  
(34.4395774, -118.6561263)**Record time at observation point**

30 Sep 2023 7:03 AM PDT

**Record Wind direction**

N


**Record Wind Speed (mph)**

0.0

**Have the weather conditions changed since last recorded?**

No

<b>Are you experiencing any odors</b>	No
Stop #4: Intersection of Buchanan Way and Chiquito Canyon Road	
<b>Use map locator to enter lat/long for this observation point.</b>	28703 Chiquito Canyon Rd, Castaic, CA 91384, USA (34.441859799999996, -118.6573111)
<b>Record time at observation point</b>	30 Sep 2023 7:08 AM PDT
<b>Record Wind direction</b>	N
<b>Record Wind Speed (mph)</b>	0.9
<b>Have the weather conditions changed since last recorded?</b>	No
<b>Are you experiencing any odors</b>	No
Stop #5: Intersection of Lincoln Avenue and Harding Avenue	
<b>Use map locator to enter lat/long for this observation point.</b>	28732 Lincoln Ave, Santa Clarita, CA 91384, USA (34.442642600000006, -118.65548829999999)
<b>Record time at observation point</b>	30 Sep 2023 7:06 AM PDT
<b>Record Wind direction</b>	N
<b>Record Wind Speed (mph)</b>	0.0
<b>Have the weather conditions changed since last recorded?</b>	No
<b>Are you experiencing any odors</b>	No
Stop #6: Intersection of Chiquito Canyon Road and San Martinez Road	
<b>Use map locator to enter lat/long for this observation point.</b>	San Martinez Rd & Chiquito Canyon Rd, Val Verde, CA 91384, USA (34.445074, -118.657935)
<b>Record time at observation point</b>	30 Sep 2023 7:10 AM PDT
<b>Record Wind direction</b>	S
<b>Record Wind Speed (mph)</b>	0.1

<b>Have the weather conditions changed since last recorded?</b>	No
<b>Are you experiencing any odors</b>	No
Stop #7: Intersection of San Martinez Road and Morningside Drive	1 flagged
<b>Use map locator to enter lat/long for this observation point.</b>	28927 Morningside Dr, Val Verde, CA 91384, USA (34.4469718, -118.66127580000001)
<b>Record time at observation point</b>	30 Sep 2023 7:12 AM PDT
<b>Record Wind direction</b>	S
<b>Record Wind Speed (mph)</b>	.04
<b>Have the weather conditions changed since last recorded?</b>	No
<b>Are you experiencing any odors</b>	Yes
<b>Description of Odor</b>	Other
<b>Describe odor</b>	Urine
<b>Intensity of Odor</b>	2 - Light odor detected
	
Photo 1	
<b>Are any corrective actions needed?</b>	No
Stop #8: Intersection of Lexington Drive and Morningside Drive	
<b>Use map locator to enter lat/long for this observation point.</b>	29043 Morningside Dr, Castaic, CA 91384, USA (34.4482856, -118.6609568)
<b>Record time at observation point</b>	30 Sep 2023 7:14 AM PDT
<b>Record Wind direction</b>	N
<b>Record Wind Speed (mph)</b>	.02
<b>Have the weather conditions changed since last recorded?</b>	No

**Are you experiencing any odors**

No

Stop #9: Intersection of Val Verde Road and Trellis Road

**Use map locator to enter lat/long for this observation point.**

29030 Val Verde Rd, Val Verde, CA  
91384, USA  
(34.447885899999996,  
-118.66283740000002)

**Record time at observation point**

30 Sep 2023 7:15 AM PDT

**Record Wind direction**

N

**Record Wind Speed (mph)**

0

**Have the weather conditions changed since last recorded?**

No

**Are you experiencing any odors**

No

Stop #10: Intersection of San Martinez Road and Euclid Ave.

**Use map locator to enter lat/long for this observation point.**

30333 San Martinez Rd, Castaic,  
CA 91384, USA  
(34.4478645,  
-118.66565609999999)

**Record time at observation point**

30 Sep 2023 7:18 AM PDT

**Record Wind direction**

E

**Record Wind Speed (mph)**

.02

**Have the weather conditions changed since last recorded?**

No

**Are you experiencing any odors**

No

Stop #11: Intersection of San Martinez Road and Keningston Road

**Use map locator to enter lat/long for this observation point.**

1847 W 78th St, Los Angeles, CA  
90047, USA  
(34.448285,  
-118.67143199999998)

**Record time at observation point**

30 Sep 2023 7:19 AM PDT

**Record Wind direction**

E

**Record Wind Speed (mph)**

.02

**Have the weather conditions changed since last recorded?**

No



Are you experiencing any odors

No

Stop #12: Intersection of Hunstock Street and Windsor Road

Use map locator to enter lat/long for this observation point.

(34.4460639, -118.6494938)

Record time at observation point

30 Sep 2023 7:24 AM PDT

Record Wind direction

S

Record Wind Speed (mph)

.06

Have the weather conditions changed since last recorded?

No

Are you experiencing any odors

No

Stop #13: Intersection of Del Valle Road and Silver Street

Use map locator to enter lat/long for this observation point.

29098 Del Valle Rd Suite E, Val Verde, CA 91384, USA  
(34.4484511, -118.65538769999999)

Record time at observation point

30 Sep 2023 7:26 AM PDT

Record Wind direction

N

Record Wind Speed (mph)

.02

Have the weather conditions changed since last recorded?

No

Are you experiencing any odors

No

Stop #14: Intersection of Del Valle Road and Hasley Canyon Road

Use map locator to enter lat/long for this observation point.

Del Valle Rd & Hasley Canyon Rd, California 91355, USA  
(34.456905, -118.64146400000001)

Record time at observation point

30 Sep 2023 7:29 AM PDT

Record Wind direction

S

Record Wind Speed (mph)

.06

Have the weather conditions changed since last recorded?

No

Are you experiencing any odors

No

Stop #15: Intersection of Hasley Canyon Road and Gibraltar Lane

Use map locator to enter lat/long for this observation point. (34.4551591, -118.6334696)

Record time at observation point 30 Sep 2023 7:31 AM PDT

Record Wind direction W

Record Wind Speed (mph) .02

Have the weather conditions changed since last recorded? No

Are you experiencing any odors No

Stop #16: Intersection of Gibraltar Lane and Alton Way 1 flagged

Use map locator to enter lat/long for this observation point. 28340 Alton Way, Castaic, CA 91384, USA (34.4547214, -118.6302393)

Record time at observation point 30 Sep 2023 7:33 AM PDT

Record Wind direction S

Record Wind Speed (mph) .02

Have the weather conditions changed since last recorded? No

Are you experiencing any odors Yes

Description of Odor Landfill Gas

Intensity of Odor 1 - Very light odor detected

Are any corrective actions needed? No

Stop #17: Intersection of Castlebury Place and Picadilly Place 1 flagged

Use map locator to enter lat/long for this observation point. 29724 Castlebury Pl, Castaic, CA 91384, USA (34.4537429, -118.62736779999997)

Record time at observation point 30 Sep 2023 7:35 AM PDT

Record Wind direction N

Record Wind Speed (mph) 0

Have the weather conditions changed since last recorded?	No
Are you experiencing any odors	Yes
Description of Odor	Landfill Gas
Intensity of Odor	1 - Very light odor detected
Are any corrective actions needed?	No
Stop #18: Intersection of Gibraltar Lane and Springvale Lane	1 flagged
Use map locator to enter lat/long for this observation point.	28257 Springvale Ln, Castaic, CA 91384, USA (34.4558665, -118.6282912)
Record time at observation point	30 Sep 2023 7:36 AM PDT
Record Wind direction	N
Record Wind Speed (mph)	.06
Have the weather conditions changed since last recorded?	No
Are you experiencing any odors	Yes
Description of Odor	Other
Describe odor	Fragrance of cleaning products (sweet)
Intensity of Odor	2 - Light odor detected
Are any corrective actions needed?	No
Stop #19: Intersection of Gibraltar Lane and Cambridge Avenue	1 flagged
Use map locator to enter lat/long for this observation point.	29823 Cambridge Ave, Castaic, CA 91384, USA (34.457917099999996, -118.62698039999998)
Record time at observation point	30 Sep 2023 7:38 AM PDT
Record Wind direction	W
Record Wind Speed (mph)	.02
Have the weather conditions changed since last recorded?	No

<b>Are you experiencing any odors</b>	Yes
<b>Description of Odor</b>	Landfill Gas
<b>Intensity of Odor</b>	2 - Light odor detected
<b>Are any corrective actions needed?</b>	No
Stop #20: Intersection of Cambridge Avenue and Hasley Canyon Road	
<b>Use map locator to enter lat/long for this observation point.</b>	9701 Creekbed Rd, Castaic, CA 91384, USA (34.4555301, -118.6218167)
<b>Record time at observation point</b>	30 Sep 2023 7:40 AM PDT
<b>Record Wind direction</b>	N
<b>Record Wind Speed (mph)</b>	0
<b>Have the weather conditions changed since last recorded?</b>	No
<b>Are you experiencing any odors</b>	No
Stop #21: Intersection of The Old Road and Hillcrest Parkway	
<b>Use map locator to enter lat/long for this observation point.</b>	27627 Morning Glory Pl, Castaic, CA 91384, USA (34.470258199999996, -118.6182516)
<b>Record time at observation point</b>	30 Sep 2023 7:42 AM PDT
<b>Record Wind direction</b>	N
<b>Record Wind Speed (mph)</b>	0
<b>Have the weather conditions changed since last recorded?</b>	No
<b>Are you experiencing any odors</b>	Yes
<b>Description of Odor</b>	Landfill Gas
<b>Intensity of Odor</b>	2 - Light odor detected
<b>Are any corrective actions needed?</b>	No
Stop #22: Intersection of Hillcrest Parkway and Park Vista Drive at Castaic Elementary School	

Use map locator to enter lat/long for this observation point.

28332 Foothill Rd, Castaic, CA  
91384, USA  
(34.47162, -118.62992030000001)

Record time at observation point

30 Sep 2023 7:47 AM PDT

Record Wind direction

N

Record Wind Speed (mph)

0.0

Have the weather conditions changed since last recorded?

No

Are you experiencing any odors

No

Stop #23: Intersection of Creekbed Road and Firebrand Drive

Use map locator to enter lat/long for this observation point.

27659 Firebrand Dr, Castaic, CA  
91384, USA  
(34.458084899999996,  
-118.6195279)

Record time at observation point

30 Sep 2023 7:53 AM PDT

Record Wind direction

NW

Record Wind Speed (mph)

.04

Have the weather conditions changed since last recorded?

No

Are you experiencing any odors

No

Stop #24: Intersection of The Old Road and Live Oak Road

Use map locator to enter lat/long for this observation point.

27602 Hartford Ave, Castaic, CA  
91384, USA  
(34.453196,  
-118.61702079999998)

Record time at observation point

30 Sep 2023 7:55 AM PDT

Record Wind direction

S

Record Wind Speed (mph)

.01

Have the weather conditions changed since last recorded?

No

Are you experiencing any odors

No

Stop #25: Intersection of Live Oak Road and Hidden Trail Road

27662 Buckskin Dr, Castaic, CA

Use map locator to enter lat/long for this observation point.

91384, USA  
(34.4501572,  
-118.61802370000001)

Record time at observation point

30 Sep 2023 7:56 AM PDT

Record Wind direction

N

Record Wind Speed (mph)

0

Have the weather conditions changed since last recorded?

No

Are you experiencing any odors

No

Stop #26: Intersection of Live Oak Elementary School at Saddleridge Way

Use map locator to enter lat/long for this observation point.

27715 Saddleridge Way, Castaic,  
CA 91384, USA  
(34.4506052, -118.6197786)

Record time at observation point

30 Sep 2023 7:58 AM PDT

Record Wind direction

SW

Record Wind Speed (mph)

.03

Have the weather conditions changed since last recorded?

No

Are you experiencing any odors

No

Stop #27: Intersection of Rangewood Road and Buckskin Drive

Use map locator to enter lat/long for this observation point.

29165 Saddleridge Way, Castaic,  
CA 91384, USA  
(34.4491454,  
-118.62033539999999)

Record time at observation point

30 Sep 2023 7:59 AM PDT

Record Wind direction

S

Record Wind Speed (mph)

.04

Have the weather conditions changed since last recorded?

No

Are you experiencing any odors

No

Stop #28: Intersection of Quincy Street and Cambridge Avenue

27803 Quincy St, Castaic, CA  
91384, USA  
(34.4529869,  
-118.62002930000001)

Use map locator to enter lat/long for this observation point.

Record time at observation point 30 Sep 2023 8:01 AM PDT

Record Wind direction N

Record Wind Speed (mph) 0

Have the weather conditions changed since last recorded? No

Are you experiencing any odors No

Stop #29: Intersection of Hasley Canyon Road and Commerce Center Drive (Santa Clarita Valley International School & Playmakers Preschool)

28050 Hasley Canyon Rd, Castaic,  
CA 91384, USA  
(34.4509472, -118.6247111)

Use map locator to enter lat/long for this observation point.

Record time at observation point 30 Sep 2023 8:05 AM PDT

Record Wind direction N

Record Wind Speed (mph) .04

Have the weather conditions changed since last recorded? No

Are you experiencing any odors No

Stop #30: Intersection of Commerce Center Drive and Witherspoon Parkway

Commerce Center Dr &  
Witherspoon Pky, California  
91384, USA  
(34.445912, -118.626105)

Use map locator to enter lat/long for this observation point.

Record time at observation point 30 Sep 2023 8:08 AM PDT

Record Wind direction N

Record Wind Speed (mph) 0

Have the weather conditions changed since last recorded? No

Are you experiencing any odors No

Stop #31: Intersection of Franklin Parkway and driveway leading to the United States Postal Service

28000 Franklin Pkwy, Valencia, CA  
91355, USA  
(34.4352261,  
-118.62850189999997)

Use map locator to enter lat/long for this observation point.

Record time at observation point

30 Sep 2023 8:11 AM PDT

Record Wind direction

E

Record Wind Speed (mph)

1.1

Have the weather conditions changed since last recorded?

Yes

What conditions have changed?

Precipitation

Updated precipitation data at this location.

Light sprinkle

Are you experiencing any odors

No

Stop #32: Intersection of Henry Mayo Drive and Cambridge View Drive, leading into the Valencia Travel Village RV Resort

27953 Hancock Pkwy, Valencia, CA  
91355, USA  
(34.430459299999995,  
-118.62511680000001)

Use map locator to enter lat/long for this observation point.

Record time at observation point

30 Sep 2023 8:14 AM PDT

Record Wind direction

W

Record Wind Speed (mph)

1.1

Have the weather conditions changed since last recorded?

No

Are you experiencing any odors

No

Odor Compliance with Stipulated Order for Abatement

Have you recorded Odor Intensity of 3 (3 - Moderate Odor) or higher at 3 or more Stops?

No



**Recorder Signature**



Adrian Mendoza  
30 Sep 2023 8:15 AM PDT

---

**Upon completion of this patrol, please check the box to trigger necessary notifications.**

## Media summary



Photo 1

# 4050 - Chiquita Odor Patrol Template

2 Oct 2023

Complete

<b>Score</b>	3 / 3 (100%)	<b>Flagged items</b>	16	<b>Actions</b>	0
--------------	--------------	----------------------	----	----------------	---

**Conducted on**

2 Oct 2023 7:04 AM PDT

**Prepared by**

Chiquita Landfill

**If the name of the person conducting the Patrol does not appear above, please enter it here:**

Zach

**What type of patrol is this?**

Regular Patrol

**Weather Conditions at the time of patrol.**

Sunny

**Temperature at time of Patrol**

47°F  
Should be between -50°F to 125°F

**I acknowledge that I have not visited the Reaction Area, working face, or other areas where exposed trash or landfill gas odors exist at Chiquita Canyon Landfill within four (4) hours prior to conducting the odor surveillance.**



**I acknowledge that I will assess each Patrol Stop while standing outside of the vehicle.**



**Flagged items**

16 flagged

Odor Patrol Stops / Stop #1: Chiquito Canyon Road and Driveway leading to the LA County Fire's Del Valle Regional Training Center

**Are you experiencing any odors**

Yes

Odor Patrol Stops / Stop #1: Chiquito Canyon Road and Driveway leading to the LA County Fire's Del Valle Regional Training Center

**Intensity of Odor**

4 -Strong Odor

Odor Patrol Stops / Stop #2: Intersection of Chiquito Canyon Road and Lincoln Avenue

**Are you experiencing any odors**

Yes

Odor Patrol Stops / Stop #2: Intersection of Chiquito Canyon Road and Lincoln Avenue

**Intensity of Odor**

3 - Moderate Odor

Odor Patrol Stops / Stop #7: Intersection of San Martinez Road and Morningside Drive

**Are you experiencing any odors**

Yes

Odor Patrol Stops / Stop #10: Intersection of San Martinez Road and Euclid Ave.

**Are you experiencing any odors**

Yes

Odor Patrol Stops / Stop #11: Intersection of San Martinez Road and Keningston Road

**Are you experiencing any odors**

Yes

Odor Patrol Stops / Stop #12: Intersection of Hunstock Street and Windsor Road

**Are you experiencing any odors**

Yes

Odor Patrol Stops / Stop #13: Intersection of Del Valle Road and Silver Street

**Are you experiencing any odors**

Yes

Odor Patrol Stops / Stop #13: Intersection of Del Valle Road and Silver Street

**Intensity of Odor**

3 - Moderate Odor

Odor Patrol Stops / Stop #14: Intersection of Del Valle Road and Hasley Canyon Road

**Are you experiencing any odors**

Yes

Odor Patrol Stops / Stop #20: Intersection of Cambridge Avenue and Hasley Canyon Road

**Are you experiencing any odors**

Yes

Odor Patrol Stops / Stop #21: Intersection of The Old Road and Hillcrest Parkway

**Are you experiencing any odors**

Yes

Odor Patrol Stops / Stop #24: Intersection of The Old Road and Live Oak Road

**Are you experiencing any odors**

Yes

Odor Patrol Stops / Stop #27: Intersection of Rangewood Road and Buckskin Drive

**Are you experiencing any odors**

Yes

Odor Patrol Stops / Odor Compliance with Stipulated Order for Abatement

**Have you recorded Odor Intensity of 3 (3 - Moderate Odor) or higher at 3 or more Stops?**

 Yes

<b>Odor Patrol Stops</b>	16 flagged
Stop #1: Chiquito Canyon Road and Driveway leading to the LA County Fire's Del Valle Regional Training Center	2 flagged
<b>Use map locator to enter lat/long for this observation point.</b>	28101 Chiquito Canyon Rd, Castaic, CA 91384, USA (34.4317609, -118.6589423)
<b>Record time at observation point</b>	2 Oct 2023 9:49 AM PDT
<b>Record Wind direction</b>	NE
<b>Record Wind Speed (mph)</b>	.4
<b>Have the weather conditions changed since start of patrol?</b>	No
<b>Are you experiencing any odors</b>	Yes
<b>Description of Odor</b>	Trash
<b>Intensity of Odor</b>	4 -Strong Odor
<b>Are any corrective actions needed?</b>	No
Stop #2: Intersection of Chiquito Canyon Road and Lincoln Avenue	2 flagged
<b>Use map locator to enter lat/long for this observation point.</b>	28465 Chiquito Canyon Rd, Castaic, CA 91384, USA (34.4384167, -118.658496)
<b>Record time at observation point</b>	2 Oct 2023 9:47 AM PDT
<b>Record Wind direction</b>	S
<b>Record Wind Speed (mph)</b>	.4
<b>Have the weather conditions changed since last recorded?</b>	No
<b>Are you experiencing any odors</b>	Yes
<b>Description of Odor</b>	Trash
<b>Intensity of Odor</b>	3 - Moderate Odor
<b>Are any corrective actions needed?</b>	No
Stop #3: Intersection of Lincoln Avenue and Jackson Street	

Use map locator to enter lat/long for this observation point.

(34.439756, -118.6557821)

Record time at observation point

2 Oct 2023 9:39 AM PDT

Record Wind direction

NW

Record Wind Speed (mph)

.3

Have the weather conditions changed since last recorded?

No

Are you experiencing any odors

No

Stop #4: Intersection of Buchanan Way and Chiquito Canyon Road

Use map locator to enter lat/long for this observation point.

28703 Chiquito Canyon Rd,  
Castaic, CA 91384, USA  
(34.441859799999996,  
-118.6573111)

Record time at observation point

2 Oct 2023 9:35 AM PDT

Record Wind direction

NW

Record Wind Speed (mph)

.4

Have the weather conditions changed since last recorded?

No

Are you experiencing any odors

No

Stop #5: Intersection of Lincoln Avenue and Harding Avenue

Use map locator to enter lat/long for this observation point.

11629 Daleside Ave, Hawthorne,  
CA 90250, USA  
(34.443070999999996,  
-118.655496)

Record time at observation point

2 Oct 2023 9:31 AM PDT

Record Wind direction

SE

Record Wind Speed (mph)

.6

Have the weather conditions changed since last recorded?

No

Are you experiencing any odors

No

Stop #6: Intersection of Chiquito Canyon Road and San Martinez Road

Use map locator to enter lat/long for this observation point.

30010 San Martinez Rd, Castaic,  
CA 91384, USA  
(34.4449994, -118.6582312)

Record time at observation point 2 Oct 2023 9:26 AM PDT

Record Wind direction SW

Record Wind Speed (mph) .4

Have the weather conditions changed since last recorded? No

Are you experiencing any odors No

Stop #7: Intersection of San Martinez Road and Morningside Drive 1 flagged

Use map locator to enter lat/long for this observation point. (34.4459414, -118.661232)

Record time at observation point 2 Oct 2023 9:22 AM PDT

Record Wind direction E

Record Wind Speed (mph) 1.0

Have the weather conditions changed since last recorded? No

Are you experiencing any odors Yes

Description of Odor Trash

Intensity of Odor 1 - Very light odor detected

Are any corrective actions needed? No

Stop #8: Intersection of Lexington Drive and Morningside Drive

Use map locator to enter lat/long for this observation point.

29043 Morningside Dr, Castaic, CA  
91384, USA  
(34.4482856, -118.6609568)

Record time at observation point 2 Oct 2023 9:17 AM PDT

Record Wind direction NE

Record Wind Speed (mph) .8

Have the weather conditions changed since last recorded? No



<b>Are you experiencing any odors</b>	No
Stop #9: Intersection of Val Verde Road and Trellis Road	
<b>Use map locator to enter lat/long for this observation point.</b>	(34.4481437, -118.662876)
<b>Record time at observation point</b>	2 Oct 2023 9:12 AM PDT
<b>Record Wind direction</b>	S
<b>Record Wind Speed (mph)</b>	.6
<b>Have the weather conditions changed since last recorded?</b>	No
<b>Are you experiencing any odors</b>	No
Stop #10: Intersection of San Martinez Road and Euclid Ave.	
	1 flagged
<b>Use map locator to enter lat/long for this observation point.</b>	(34.4479651, -118.6658399)
<b>Record time at observation point</b>	2 Oct 2023 9:08 AM PDT
<b>Record Wind direction</b>	W
<b>Record Wind Speed (mph)</b>	.4
<b>Have the weather conditions changed since last recorded?</b>	No
<b>Are you experiencing any odors</b>	Yes
<b>Description of Odor</b>	Landfill Gas
<b>Intensity of Odor</b>	2 - Light odor detected
<b>Are any corrective actions needed?</b>	No
Stop #11: Intersection of San Martinez Road and Keningston Road	
	1 flagged
<b>Use map locator to enter lat/long for this observation point.</b>	30703 San Martinez Rd, Castaic, CA 91384, USA (34.448692199999996, -118.6712099)
<b>Record time at observation point</b>	2 Oct 2023 9:02 AM PDT
<b>Record Wind direction</b>	NE
<b>Record Wind Speed (mph)</b>	.9

Have the weather conditions changed since last recorded?	No
Are you experiencing any odors	Yes
Description of Odor	Trash
Intensity of Odor	1 - Very light odor detected
Are any corrective actions needed?	No
Stop #12: Intersection of Hunstock Street and Windsor Road	1 flagged
Use map locator to enter lat/long for this observation point.	(34.42592138788272, -118.63775957375766)
Record time at observation point	2 Oct 2023 8:53 AM PDT
Record Wind direction	N
Record Wind Speed (mph)	.6
Have the weather conditions changed since last recorded?	No
Are you experiencing any odors	Yes
Description of Odor	Chemical
Intensity of Odor	2 - Light odor detected
Are any corrective actions needed?	No
Stop #13: Intersection of Del Valle Road and Silver Street	2 flagged
Use map locator to enter lat/long for this observation point.	(34.447787, -118.6552205)
Record time at observation point	2 Oct 2023 8:48 AM PDT
Record Wind direction	E
Record Wind Speed (mph)	.4
Have the weather conditions changed since last recorded?	No
Are you experiencing any odors	Yes
Description of Odor	Other
Describe odor	Coffee

<b>Intensity of Odor</b>	3 - Moderate Odor
<b>Are any corrective actions needed?</b>	No
Stop #14: Intersection of Del Valle Road and Hasley Canyon Road	1 flagged
<b>Use map locator to enter lat/long for this observation point.</b>	Del Valle Rd & Hasley Canyon Rd, California 91355, USA (34.456905, -118.64146400000001)
<b>Record time at observation point</b>	2 Oct 2023 8:41 AM PDT
<b>Record Wind direction</b>	NW
<b>Record Wind Speed (mph)</b>	.6
<b>Have the weather conditions changed since last recorded?</b>	No
<b>Are you experiencing any odors</b>	Yes
<b>Description of Odor</b>	Other

**Describe odor** Tacos truck



Photo 1

<b>Intensity of Odor</b>	2 - Light odor detected
<b>Are any corrective actions needed?</b>	No
Stop #15: Intersection of Hasley Canyon Road and Gibraltar Lane	
<b>Use map locator to enter lat/long for this observation point.</b>	28579 Gibraltar Ln, Castaic, CA 91384, USA (34.4551702, -118.63360240000002)
<b>Record time at observation point</b>	2 Oct 2023 8:37 AM PDT
<b>Record Wind direction</b>	E
<b>Record Wind Speed (mph)</b>	.5

Have the weather conditions changed since last recorded?	No
Are you experiencing any odors	No
Stop #16: Intersection of Gibraltar Lane and Alton Way	
Use map locator to enter lat/long for this observation point.	(34.4549037, -118.6298212)
Record time at observation point	2 Oct 2023 8:29 AM PDT
Record Wind direction	NW
Record Wind Speed (mph)	.3
Have the weather conditions changed since last recorded?	No
Are you experiencing any odors	No
Stop #17: Intersection of Castlebury Place and Picadilly Place	
Use map locator to enter lat/long for this observation point.	661 Your Home Away!, Castaic, CA 91384, USA (34.4536497, -118.62767199999998)
Record time at observation point	2 Oct 2023 8:24 AM PDT
Record Wind direction	SE
Record Wind Speed (mph)	.6
Have the weather conditions changed since last recorded?	No
Are you experiencing any odors	No
Stop #18: Intersection of Gibraltar Lane and Springvale Lane	
Use map locator to enter lat/long for this observation point.	28256 Springvale Ln, Castaic, CA 91384, USA (34.455508699999996, -118.62855289999997)
Record time at observation point	2 Oct 2023 8:19 AM PDT
Record Wind direction	NE
Record Wind Speed (mph)	.7
Have the weather conditions changed since last recorded?	No

<b>Are you experiencing any odors</b>	No
Stop #19: Intersection of Gibraltar Lane and Cambridge Avenue	
<b>Use map locator to enter lat/long for this observation point.</b>	28003 Gibraltar Ln, Castaic, CA 91384, USA (34.4583288, -118.6270032)
<b>Record time at observation point</b>	2 Oct 2023 8:15 AM PDT
<b>Record Wind direction</b>	N
<b>Record Wind Speed (mph)</b>	.2
<b>Have the weather conditions changed since last recorded?</b>	No
<b>Are you experiencing any odors</b>	No
Stop #20: Intersection of Cambridge Avenue and Hasley Canyon Road	
	1 flagged
<b>Use map locator to enter lat/long for this observation point.</b>	27767 Wakefield Rd, Castaic, CA 91384, USA (34.4545227, -118.620713)
<b>Record time at observation point</b>	2 Oct 2023 8:11 AM PDT
<b>Record Wind direction</b>	E
<b>Record Wind Speed (mph)</b>	.9
<b>Have the weather conditions changed since last recorded?</b>	No
<b>Are you experiencing any odors</b>	Yes
<b>Description of Odor</b>	Other
<b>Describe odor</b>	Burning/smoke smell
<b>Intensity of Odor</b>	2 - Light odor detected
<b>Are any corrective actions needed?</b>	No
Stop #21: Intersection of The Old Road and Hillcrest Parkway	
	1 flagged
<b>Use map locator to enter lat/long for this observation point.</b>	27610 Iris Pl, Castaic, CA 91384, USA (34.470656, -118.6171576)
<b>Record time at observation point</b>	2 Oct 2023 7:59 AM PDT

Record Wind direction	N
Record Wind Speed (mph)	1.3
Have the weather conditions changed since last recorded?	No
Are you experiencing any odors	Yes
Description of Odor	Other
Describe odor	Fresh paint
Intensity of Odor	1 - Very light odor detected
Are any corrective actions needed?	No
Stop #22: Intersection of Hillcrest Parkway and Park Vista Drive at Castaic Elementary School	
Use map locator to enter lat/long for this observation point.	28402 Monterey Ct, Castaic, CA 91384, USA (34.472689100000004, -118.63017099999999)
Record time at observation point	2 Oct 2023 8:04 AM PDT
Record Wind direction	S
Record Wind Speed (mph)	.9
Have the weather conditions changed since last recorded?	No
Are you experiencing any odors	No
Stop #23: Intersection of Creekbed Road and Firebrand Drive	
Use map locator to enter lat/long for this observation point.	29796 Creekbed Rd, Castaic, CA 91384, USA (34.4575962, -118.6195735)
Record time at observation point	2 Oct 2023 7:53 AM PDT
Record Wind direction	N
Record Wind Speed (mph)	1.1
Have the weather conditions changed since last recorded?	No
Are you experiencing any odors	No

Stop #24: Intersection of The Old Road and Live Oak Road

1 flagged

Use map locator to enter lat/long for this observation point.

29483 The Old Rd, Castaic, CA  
91384, USA  
(34.4530556, -118.6163889)

Record time at observation point

2 Oct 2023 7:48 AM PDT

Record Wind direction

NW

Record Wind Speed (mph)

1.9

Have the weather conditions changed since last recorded?

No

Are you experiencing any odors

Yes

Description of Odor

Landfill Gas

Intensity of Odor

2 - Light odor detected

Are any corrective actions needed?

No

Stop #25: Intersection of Live Oak Road and Hidden Trail Road

Use map locator to enter lat/long for this observation point.

27704 Buckskin Dr, Castaic, CA  
91384, USA  
(34.4498606, -118.6182516)

Record time at observation point

2 Oct 2023 7:41 AM PDT

Record Wind direction

NW

Record Wind Speed (mph)

.9

Have the weather conditions changed since last recorded?

No

Are you experiencing any odors

No

Stop #26: Intersection of Live Oak Elementary School at  
Saddleridge Way

Use map locator to enter lat/long for this observation point.

27702 Saddleridge Way, Castaic,  
CA 91384, USA  
(34.4502433,  
-118.61893529999998)

Record time at observation point

2 Oct 2023 7:39 AM PDT

Record Wind direction

S

Record Wind Speed (mph)	.5
Have the weather conditions changed since last recorded?	No
Are you experiencing any odors	No
Stop #27: Intersection of Rangewood Road and Buckskin Drive	1 flagged
Use map locator to enter lat/long for this observation point.	29209 Saddleridge Way, Castaic, CA 91384, USA (34.4494168, -118.6203479)
Record time at observation point	2 Oct 2023 7:36 AM PDT
Record Wind direction	E
Record Wind Speed (mph)	.7
Have the weather conditions changed since last recorded?	No
Are you experiencing any odors	Yes
Description of Odor	Trash
Intensity of Odor	1 - Very light odor detected
Are any corrective actions needed?	No
Stop #28: Intersection of Quincy Street and Cambridge Avenue	
Use map locator to enter lat/long for this observation point.	(34.4530188, -118.6198919)
Record time at observation point	2 Oct 2023 7:32 AM PDT
Record Wind direction	W
Record Wind Speed (mph)	.4
Have the weather conditions changed since last recorded?	No
Are you experiencing any odors	No
Stop #29: Intersection of Hasley Canyon Road and Commerce Center Drive (Santa Clarita Valley International School & Playmakers Preschool)	
Use map locator to enter lat/long for this observation point.	28050 Hasley Canyon Rd, Castaic, CA 91384, USA (34.4509472, -118.6247111)



Record time at observation point

2 Oct 2023 7:27 AM PDT

Record Wind direction

NW

Record Wind Speed (mph)

1.1

Have the weather conditions changed since last recorded?

No

Are you experiencing any odors

No

Stop #30: Intersection of Commerce Center Drive and Witherspoon Parkway

Use map locator to enter lat/long for this observation point.

Commerce Center Dr &  
Witherspoon Pky, California  
91355, USA  
(34.445074999999996,  
-118.62639800000001)

Record time at observation point

2 Oct 2023 7:24 AM PDT

Record Wind direction

NE

Record Wind Speed (mph)

.9

Have the weather conditions changed since last recorded?

No

Are you experiencing any odors

No

Stop #31: Intersection of Franklin Parkway and driveway leading to the United States Postal Service

Use map locator to enter lat/long for this observation point.

28615 Braxton Ave, Valencia, CA  
91355, USA  
(34.436017,  
-118.62702900000001)

Record time at observation point

2 Oct 2023 7:20 AM PDT

Record Wind direction

N

Record Wind Speed (mph)

No wind

Have the weather conditions changed since last recorded?

No

Are you experiencing any odors

No

Stop #32: Intersection of Henry Mayo Drive and Cambridge View Drive, leading into the Valencia Travel Village RV Resort

Use map locator to enter lat/long for this observation point.

Cambridge View Dr, Valencia, CA

---

<b>Record time at observation point</b>	2 Oct 2023 7:13 AM PDT
<b>Record Wind direction</b>	S
<b>Record Wind Speed (mph)</b>	.4
<b>Have the weather conditions changed since last recorded?</b>	No
<b>Are you experiencing any odors</b>	No
Odor Compliance with Stipulated Order for Abatement	1 flagged
<b>Have you recorded Odor Intensity of 3 (3 - Moderate Odor) or higher at 3 or more Stops?</b>	Yes

---

By selecting Yes to the above question, the landfill operating staff will automatically be notified immediately via email of this response . Upon receiving such notification, Chiquita shall review and modify as appropriate fan placement, and conduct a visual inspection of the Reaction Area to assess, and address as needed, any cracks in the surface of the area.

---

**Recorder Signature**



Zach Godoy  
2 Oct 2023 9:52 AM PDT

---

**Upon completion of this patrol, please check the box to trigger necessary notifications.**

Media summary



Photo 1

# 4050 - Chiquita Odor Patrol Template

2 Oct 2023

Complete

<b>Score</b>	3 / 3 (100%)	<b>Flagged items</b>	15	<b>Actions</b>	0
--------------	--------------	----------------------	----	----------------	---

**Conducted on**

2 Oct 2023 7:52 PM PDT

**Prepared by**

Chiquita Landfill

**If the name of the person conducting the Patrol does not appear above, please enter it here:**

Julian Jenkins

**What type of patrol is this?**

Regular Patrol

**Weather Conditions at the time of patrol.**

Sunny

Clear night

**Temperature at time of Patrol**

63°F  
Should be between -50°F to 125°F

**I acknowledge that I have not visited the Reaction Area, working face, or other areas where exposed trash or landfill gas odors exist at Chiquita Canyon Landfill within four (4) hours prior to conducting the odor surveillance.**



**I acknowledge that I will assess each Patrol Stop while standing outside of the vehicle.**



**Flagged items**

15 flagged

Odor Patrol Stops / Stop #3: Intersection of Lincoln Avenue and Jackson Street

**Are you experiencing any odors**

Yes

Odor Patrol Stops / Stop #6: Intersection of Chiquito Canyon Road and San Martinez Road

**Are you experiencing any odors**

Yes

Odor Patrol Stops / Stop #7: Intersection of San Martinez Road and Morningside Drive

**Are you experiencing any odors**

Yes

Odor Patrol Stops / Stop #9: Intersection of Val Verde Road and Trellis Road

**Are you experiencing any odors**

Yes

Odor Patrol Stops / Stop #10: Intersection of San Martinez Road and Euclid Ave.

**Are you experiencing any odors**

Yes

Odor Patrol Stops / Stop #11: Intersection of San Martinez Road and Keningston Road

**Are you experiencing any odors**

Yes

Odor Patrol Stops / Stop #15: Intersection of Hasley Canyon Road and Gibraltar Lane

**Are you experiencing any odors**

Yes

Odor Patrol Stops / Stop #17: Intersection of Castlebury Place and Picadilly Place

**Are you experiencing any odors**

Yes

Odor Patrol Stops / Stop #18: Intersection of Gibraltar Lane and Springvale Lane

**Are you experiencing any odors**

Yes

Odor Patrol Stops / Stop #19: Intersection of Gibraltar Lane and Cambridge Avenue

**Are you experiencing any odors**

Yes

Odor Patrol Stops / Stop #19: Intersection of Gibraltar Lane and Cambridge Avenue

**Intensity of Odor**

3 - Moderate Odor

Odor Patrol Stops / Stop #20: Intersection of Cambridge Avenue and Hasley Canyon Road

**Are you experiencing any odors**

Yes

Odor Patrol Stops / Stop #21: Intersection of The Old Road and Hillcrest Parkway

**Are you experiencing any odors**

Yes

Odor Patrol Stops / Stop #29: Intersection of Hasley Canyon Road and Commerce Center Drive (Santa Clarita Valley International School &amp; Playmakers Preschool)

**Are you experiencing any odors**

Yes

Odor Patrol Stops / Stop #30: Intersection of Commerce Center Drive and Witherspoon Parkway

**Are you experiencing any odors**

Yes

<b>Odor Patrol Stops</b>	15 flagged
Stop #1: Chiquito Canyon Road and Driveway leading to the LA County Fire's Del Valle Regional Training Center	
<b>Use map locator to enter lat/long for this observation point.</b>	28101 Chiquito Canyon Rd, Castaic, CA 91384, USA (34.4317609, -118.6589423)
<b>Record time at observation point</b>	2 Oct 2023 7:59 PM PDT
<b>Record Wind direction</b>	NW
<b>Record Wind Speed (mph)</b>	1.3
<b>Have the weather conditions changed since start of patrol?</b>	No
<b>Are you experiencing any odors</b>	No
Stop #2: Intersection of Chiquito Canyon Road and Lincoln Avenue	
<b>Use map locator to enter lat/long for this observation point.</b>	Chiquito Canyon Rd & Lincoln Ave, California 91355, USA (34.437901, -118.658324)
<b>Record time at observation point</b>	2 Oct 2023 8:03 PM PDT
<b>Record Wind direction</b>	N
<b>Record Wind Speed (mph)</b>	4.0
<b>Have the weather conditions changed since last recorded?</b>	No
<b>Are you experiencing any odors</b>	No
Stop #3: Intersection of Lincoln Avenue and Jackson Street	
	1 flagged
<b>Use map locator to enter lat/long for this observation point.</b>	28533 Lincoln Ave, Castaic, CA 91384, USA (34.4394349, -118.65621739999999)
<b>Record time at observation point</b>	2 Oct 2023 8:04 PM PDT
<b>Record Wind direction</b>	S
<b>Record Wind Speed (mph)</b>	0.9
<b>Have the weather conditions changed since last recorded?</b>	No

<b>Are you experiencing any odors</b>	Yes
<b>Description of Odor</b>	Other
<b>Describe odor</b>	Mildew
<b>Intensity of Odor</b>	1 - Very light odor detected
<b>Are any corrective actions needed?</b>	
Stop #4: Intersection of Buchanan Way and Chiquito Canyon Road	
<b>Use map locator to enter lat/long for this observation point.</b>	28703 Chiquito Canyon Rd, Castaic, CA 91384, USA (34.441859799999996, -118.6573111)
<b>Record time at observation point</b>	2 Oct 2023 8:07 PM PDT
<b>Record Wind direction</b>	N
<b>Record Wind Speed (mph)</b>	0.0
<b>Have the weather conditions changed since last recorded?</b>	No
<b>Are you experiencing any odors</b>	No
Stop #5: Intersection of Lincoln Avenue and Harding Avenue	
<b>Use map locator to enter lat/long for this observation point.</b>	28712 Lincoln Ave, Val Verde, CA 91384, USA (34.4421141, -118.6555338)
<b>Record time at observation point</b>	2 Oct 2023 8:06 PM PDT
<b>Record Wind direction</b>	N
<b>Record Wind Speed (mph)</b>	1.1
<b>Have the weather conditions changed since last recorded?</b>	No
<b>Are you experiencing any odors</b>	No
Stop #6: Intersection of Chiquito Canyon Road and San Martinez Road	
<b>Use map locator to enter lat/long for this observation point.</b>	28900 Chiquito Canyon Rd, Castaic, CA 91384, USA (34.4451696, -118.65758459999999)
	1 flagged



Record time at observation point

2 Oct 2023 8:09 PM PDT

Record Wind direction

S

Record Wind Speed (mph)

0.2

Have the weather conditions changed since last recorded?

No

Are you experiencing any odors

Yes

Description of Odor

Other

Describe odor

Household cleaner with fragrance

Intensity of Odor

1 - Very light odor detected

Are any corrective actions needed?

Stop #7: Intersection of San Martinez Road and Morningside Drive

1 flagged

Use map locator to enter lat/long for this observation point.

28918 Morningside Dr, Castaic, CA  
91384, USA  
(34.4466231,  
-118.66092540000001)

Record time at observation point

2 Oct 2023 8:11 PM PDT

Record Wind direction

N

Record Wind Speed (mph)

0.0

Have the weather conditions changed since last recorded?

No

Are you experiencing any odors

Yes

Description of Odor

Other

Describe odor

Urine

Intensity of Odor

1 - Very light odor detected

Are any corrective actions needed?

Stop #8: Intersection of Lexington Drive and Morningside Drive

Use map locator to enter lat/long for this observation point.

30117 Lexington Dr, Castaic, CA  
91384, USA  
(34.4486122,  
-118.66045550000001)

Record time at observation point

2 Oct 2023 8:12 PM PDT

Record Wind direction

S

Record Wind Speed (mph)

1.8

Have the weather conditions changed since last recorded?

No

Are you experiencing any odors

No

Stop #9: Intersection of Val Verde Road and Trellis Road

1 flagged

Use map locator to enter lat/long for this observation point.

29040 Val Verde Rd, Castaic, CA  
91384, USA  
(34.448145600000004,  
-118.66259740000001)

Record time at observation point

2 Oct 2023 8:13 PM PDT

Record Wind direction

N

Record Wind Speed (mph)

0.1

Have the weather conditions changed since last recorded?

No

Are you experiencing any odors

Yes

Description of Odor

Other

Describe odor

Household cleaning product with  
fragrance. Dog feces also.

Intensity of Odor

1 - Very light odor detected

Are any corrective actions needed?

Stop #10: Intersection of San Martinez Road and Euclid Ave.

1 flagged

Use map locator to enter lat/long for this observation point.

(34.447776, -118.6658391)

Record time at observation point

2 Oct 2023 8:16 PM PDT

Record Wind direction

N

Record Wind Speed (mph)

0.0

Have the weather conditions changed since last recorded?

No

Are you experiencing any odors

Yes

<b>Description of Odor</b>	Other
<b>Describe odor</b>	Household cleaning product with fragrance.
<b>Intensity of Odor</b>	1 - Very light odor detected
<b>Are any corrective actions needed?</b>	
Stop #11: Intersection of San Martinez Road and Keningston Road	1 flagged
<b>Use map locator to enter lat/long for this observation point.</b>	(34.4486443, -118.6709393)
<b>Record time at observation point</b>	2 Oct 2023 8:18 PM PDT
<b>Record Wind direction</b>	W
<b>Record Wind Speed (mph)</b>	1.3
<b>Have the weather conditions changed since last recorded?</b>	No
<b>Are you experiencing any odors</b>	Yes
<b>Description of Odor</b>	Other
<b>Describe odor</b>	Dryer sheets
<b>Intensity of Odor</b>	1 - Very light odor detected
<b>Are any corrective actions needed?</b>	
Stop #12: Intersection of Hunstock Street and Windsor Road	
<b>Use map locator to enter lat/long for this observation point.</b>	(34.4459538, -118.6495929)
<b>Record time at observation point</b>	2 Oct 2023 8:22 PM PDT
<b>Record Wind direction</b>	N
<b>Record Wind Speed (mph)</b>	1.3
<b>Have the weather conditions changed since last recorded?</b>	No
<b>Are you experiencing any odors</b>	No
Stop #13: Intersection of Del Valle Road and Silver Street	
<b>Use map locator to enter lat/long for this observation point.</b>	29098 Del Valle Rd Suite E, Val

Verde, CA 91384, USA  
(34.4484511,  
-118.65538769999999)

**Record time at observation point** 2 Oct 2023 8:24 PM PDT

**Record Wind direction** N

**Record Wind Speed (mph)** 0.0

**Have the weather conditions changed since last recorded?** No

**Are you experiencing any odors** No

Stop #14: Intersection of Del Valle Road and Hasley Canyon Road

**Use map locator to enter lat/long for this observation point.**

Del Valle Rd & Hasley Canyon Rd,  
California 91355, USA  
(34.456905,  
-118.64146400000001)

**Record time at observation point** 2 Oct 2023 8:26 PM PDT

**Record Wind direction** N

**Record Wind Speed (mph)** 0.9

**Have the weather conditions changed since last recorded?** No

**Are you experiencing any odors** No

Stop #15: Intersection of Hasley Canyon Road and Gibraltar Lane

1 flagged

**Use map locator to enter lat/long for this observation point.**

**Record time at observation point** 2 Oct 2023 8:28 PM PDT

**Record Wind direction** N

**Record Wind Speed (mph)** 0.0

**Have the weather conditions changed since last recorded?** No

**Are you experiencing any odors** Yes

**Description of Odor** Other

**Describe odor** Household cleaning product

**Intensity of Odor**

1 - Very light odor detected

**Are any corrective actions needed?**

Stop #16: Intersection of Gibraltar Lane and Alton Way

**Use map locator to enter lat/long for this observation point.**

28341 Alton Way, Castaic, CA  
91384, USA  
(34.454834999999996,  
-118.62971519999999)

**Record time at observation point**

2 Oct 2023 8:30 PM PDT

**Record Wind direction**

S

**Record Wind Speed (mph)**

1.1

**Have the weather conditions changed since last recorded?**

No

**Are you experiencing any odors**

No

Stop #17: Intersection of Castlebury Place and Picadilly Place

1 flagged

**Use map locator to enter lat/long for this observation point.**

29714 Castlebury Pl, Castaic, CA  
91384, USA  
(34.4533735, -118.6274134)

**Record time at observation point**

2 Oct 2023 8:32 PM PDT

**Record Wind direction**

N

**Record Wind Speed (mph)**

0.7

**Have the weather conditions changed since last recorded?**

No

**Are you experiencing any odors**

Yes

**Description of Odor**

Landfill Gas

**Intensity of Odor**

2 - Light odor detected

**Are any corrective actions needed?**

Stop #18: Intersection of Gibraltar Lane and Springvale Lane

1 flagged

**Use map locator to enter lat/long for this observation point.**

28256 Springvale Ln, Castaic, CA  
91384, USA  
(34.455508699999996,  
-118.62855289999997)

Record time at observation point

2 Oct 2023 8:33 PM PDT

Record Wind direction

SW

Record Wind Speed (mph)

2.5

Have the weather conditions changed since last recorded?

No

Are you experiencing any odors

Yes

Description of Odor

Landfill Gas

Intensity of Odor

1 - Very light odor detected

Are any corrective actions needed?

Stop #19: Intersection of Gibraltar Lane and Cambridge Avenue

2 flagged

Use map locator to enter lat/long for this observation point.

29826 Cambridge Ave, Castaic, CA  
91384, USA  
(34.4580704, -118.6264562)

Record time at observation point

2 Oct 2023 8:34 PM PDT

Record Wind direction

W

Record Wind Speed (mph)

0.7

Have the weather conditions changed since last recorded?

No

Are you experiencing any odors

Yes

Description of Odor

Landfill Gas

Intensity of Odor

3 - Moderate Odor

Are any corrective actions needed?

Stop #20: Intersection of Cambridge Avenue and Hasley Canyon Road

1 flagged

Use map locator to enter lat/long for this observation point.

9701 Creekbed Rd, Castaic, CA  
91384, USA  
(34.4555301, -118.6218167)

Record time at observation point

2 Oct 2023 8:37 PM PDT

Record Wind direction

N

Record Wind Speed (mph)	0.0
Have the weather conditions changed since last recorded?	No
Are you experiencing any odors	Yes
Description of Odor	Landfill Gas
Intensity of Odor	1 - Very light odor detected

**Are any corrective actions needed?**

Stop #21: Intersection of The Old Road and Hillcrest Parkway 1 flagged

Use map locator to enter lat/long for this observation point. 27610 Iris Pl, Castaic, CA 91384, USA  
(34.470656, -118.6171576)

Record time at observation point 2 Oct 2023 8:41 PM PDT

Record Wind direction	E
-----------------------	---

Record Wind Speed (mph)	2.0
-------------------------	-----

Have the weather conditions changed since last recorded?	No
--	----

Are you experiencing any odors	Yes
--------------------------------	-----

Description of Odor	Landfill Gas
---------------------	--------------

Intensity of Odor	1 - Very light odor detected
-------------------	------------------------------

**Are any corrective actions needed?**

Stop #22: Intersection of Hillcrest Parkway and Park Vista Drive at Castaic Elementary School

Use map locator to enter lat/long for this observation point. 28332 Foothill Rd, Castaic, CA 91384, USA  
(34.47162, -118.62992030000001)

Record time at observation point 2 Oct 2023 8:44 PM PDT

Record Wind direction	N
-----------------------	---

Record Wind Speed (mph)	1.1
-------------------------	-----

Have the weather conditions changed since last recorded?	No
--	----

**Are you experiencing any odors**

No

Stop #23: Intersection of Creekbed Road and Firebrand Drive

**Use map locator to enter lat/long for this observation point.**

27659 Firebrand Dr, Castaic, CA  
91384, USA  
(34.458084899999996,  
-118.6195279)

**Record time at observation point**

2 Oct 2023 8:38 PM PDT

**Record Wind direction**

N

**Record Wind Speed (mph)**

0.9

**Have the weather conditions changed since last recorded?**

No

**Are you experiencing any odors**

No

Stop #24: Intersection of The Old Road and Live Oak Road

**Use map locator to enter lat/long for this observation point.**

27305 Live Oak Rd UNIT B,  
Castaic, CA 91384, USA  
(34.4534072, -118.6165492)

**Record time at observation point**

2 Oct 2023 8:47 PM PDT

**Record Wind direction**

N

**Record Wind Speed (mph)**

0.2

**Have the weather conditions changed since last recorded?**

No

**Are you experiencing any odors**

No

Stop #25: Intersection of Live Oak Road and Hidden Trail Road

**Use map locator to enter lat/long for this observation point.**

27662 Buckskin Dr, Castaic, CA  
91384, USA  
(34.4501572,  
-118.61802370000001)

**Record time at observation point**

2 Oct 2023 8:49 PM PDT

**Record Wind direction**

W

**Record Wind Speed (mph)**

0.9

**Have the weather conditions changed since last recorded?**

No



**Are you experiencing any odors**

No

Stop #26: Intersection of Live Oak Elementary School at Saddleridge Way

**Use map locator to enter lat/long for this observation point.**

27706 Saddleridge Way, Castaic,  
CA 91384, USA  
(34.4501687, -118.6190721)

**Record time at observation point**

2 Oct 2023 8:50 PM PDT

**Record Wind direction**

N

**Record Wind Speed (mph)**

0.9

**Have the weather conditions changed since last recorded?**

No

**Are you experiencing any odors**

No

Stop #27: Intersection of Rangewood Road and Buckskin Drive

**Use map locator to enter lat/long for this observation point.**

29165 Saddleridge Way, Castaic,  
CA 91384, USA  
(34.4491454,  
-118.62033539999999)

**Record time at observation point**

2 Oct 2023 8:51 PM PDT

**Record Wind direction**

N

**Record Wind Speed (mph)**

0.0

**Have the weather conditions changed since last recorded?**

No

**Are you experiencing any odors**

No

Stop #28: Intersection of Quincy Street and Cambridge Avenue

**Use map locator to enter lat/long for this observation point.**

27803 Quincy St, Castaic, CA  
91384, USA  
(34.4529869,  
-118.62002930000001)

**Record time at observation point**

2 Oct 2023 8:52 PM PDT

**Record Wind direction**

N

**Record Wind Speed (mph)**

0.2

**Have the weather conditions changed since last recorded?**

No

<b>Are you experiencing any odors</b>	No
Stop #29: Intersection of Hasley Canyon Road and Commerce Center Drive (Santa Clarita Valley International School & Playmakers Preschool)	1 flagged
<b>Use map locator to enter lat/long for this observation point.</b>	28050 Hasley Canyon Rd, Castaic, CA 91384, USA (34.4509658, -118.6246102)

<b>Record time at observation point</b>	2 Oct 2023 8:55 PM PDT
<b>Record Wind direction</b>	S
<b>Record Wind Speed (mph)</b>	0.7
<b>Have the weather conditions changed since last recorded?</b>	No
<b>Are you experiencing any odors</b>	Yes
<b>Description of Odor</b>	Landfill Gas
<b>Intensity of Odor</b>	2 - Light odor detected

**Are any corrective actions needed?**

Stop #30: Intersection of Commerce Center Drive and Witherspoon Parkway	1 flagged
<b>Use map locator to enter lat/long for this observation point.</b>	Commerce Center Dr & Witherspoon Pky, California 91384, USA (34.445912, -118.626105)

<b>Record time at observation point</b>	2 Oct 2023 8:58 PM PDT
<b>Record Wind direction</b>	NE
<b>Record Wind Speed (mph)</b>	1.1
<b>Have the weather conditions changed since last recorded?</b>	No
<b>Are you experiencing any odors</b>	Yes
<b>Description of Odor</b>	Landfill Gas
<b>Intensity of Odor</b>	2 - Light odor detected

**Are any corrective actions needed?**

Stop #31: Intersection of Franklin Parkway and driveway leading to the United States Postal Service

28065 Franklin Pkwy, Valencia, CA  
91355, USA  
(34.436967200000005,  
-118.6263168)

**Use map locator to enter lat/long for this observation point.**

**Record time at observation point**

2 Oct 2023 9:00 PM PDT

**Record Wind direction**

N

**Record Wind Speed (mph)**

1.3

**Have the weather conditions changed since last recorded?**

No

**Are you experiencing any odors**

No

Stop #32: Intersection of Henry Mayo Drive and Cambridge View Drive, leading into the Valencia Travel Village RV Resort

27953 Hancock Pkwy, Valencia, CA  
91355, USA  
(34.430459299999995,  
-118.62511680000001)

**Use map locator to enter lat/long for this observation point.**

**Record time at observation point**

2 Oct 2023 9:04 PM PDT

**Record Wind direction**

E

**Record Wind Speed (mph)**

5.0

**Have the weather conditions changed since last recorded?**

No

**Are you experiencing any odors**

No

Odor Compliance with Stipulated Order for Abatement

**Have you recorded Odor Intensity of 3 (3 - Moderate Odor) or higher at 3 or more Stops?**

No

**Recorder Signature**



Julian Jenkins  
2 Oct 2023 9:05 PM PDT

---

**Upon completion of this patrol, please check the box to trigger necessary notifications.**

# 4050 - Chiquita Odor Patrol Template

3 Oct 2023

Complete

<b>Score</b>	3 / 3 (100%)	<b>Flagged items</b>	17	<b>Actions</b>	0
--------------	--------------	----------------------	----	----------------	---

**Conducted on**

3 Oct 2023 8:06 PM PDT

**Prepared by**

Chiquita Landfill

**If the name of the person conducting the Patrol does not appear above, please enter it here:**

Adrian Mendoza

**What type of patrol is this?**

Regular Patrol

**Weather Conditions at the time of patrol.**

Partly Cloudy

**Temperature at time of Patrol**

64°F  
Should be between -50°F to 125°F

**I acknowledge that I have not visited the Reaction Area, working face, or other areas where exposed trash or landfill gas odors exist at Chiquita Canyon Landfill within four (4) hours prior to conducting the odor surveillance.**



**I acknowledge that I will assess each Patrol Stop while standing outside of the vehicle.**



**Flagged items**

17 flagged

Odor Patrol Stops / Stop #1: Chiquito Canyon Road and Driveway leading to the LA County Fire's Del Valle Regional Training Center

**Are you experiencing any odors**

Yes

Odor Patrol Stops / Stop #3: Intersection of Lincoln Avenue and Jackson Street

**Are you experiencing any odors**

Yes

Odor Patrol Stops / Stop #7: Intersection of San Martinez Road and Morningside Drive

**Are you experiencing any odors**

Yes

Odor Patrol Stops / Stop #7: Intersection of San Martinez Road and Morningside Drive

**Intensity of Odor**

3 - Moderate Odor

Odor Patrol Stops / Stop #8: Intersection of Lexington Drive and Morningside Drive

**Are you experiencing any odors**

Yes

Odor Patrol Stops / Stop #10: Intersection of San Martinez Road and Euclid Ave.

**Are you experiencing any odors**

Yes

Odor Patrol Stops / Stop #10: Intersection of San Martinez Road and Euclid Ave.

**Intensity of Odor**

3 - Moderate Odor

Odor Patrol Stops / Stop #11: Intersection of San Martinez Road and Keningston Road

**Are you experiencing any odors**

Yes

Odor Patrol Stops / Stop #11: Intersection of San Martinez Road and Keningston Road

**Intensity of Odor**

3 - Moderate Odor

Odor Patrol Stops / Stop #17: Intersection of Castlebury Place and Picadilly Place

**Are you experiencing any odors**

Yes

Odor Patrol Stops / Stop #17: Intersection of Castlebury Place and Picadilly Place

**Intensity of Odor**

3 - Moderate Odor

Odor Patrol Stops / Stop #21: Intersection of The Old Road and Hillcrest Parkway

**Are you experiencing any odors**

Yes

Odor Patrol Stops / Stop #27: Intersection of Rangewood Road and Buckskin Drive

**Are you experiencing any odors**

Yes

Odor Patrol Stops / Stop #31: Intersection of Franklin Parkway and driveway leading to the United States Postal Service

**Are you experiencing any odors**

Yes

Odor Patrol Stops / Stop #31: Intersection of Franklin Parkway and driveway leading to the United States Postal Service

**Intensity of Odor**

3 - Moderate Odor

Odor Patrol Stops / Stop #32: Intersection of Henry Mayo Drive and Cambridge View Drive, leading into the Valencia Travel

Village RV Resort

**Are you experiencing any odors**

Yes

Odor Patrol Stops / Stop #32: Intersection of Henry Mayo Drive and Cambridge View Drive, leading into the Valencia Travel Village RV Resort

**Intensity of Odor**

3 - Moderate Odor

<b>Odor Patrol Stops</b>	17 flagged		
Stop #1: Chiquito Canyon Road and Driveway leading to the LA County Fire's Del Valle Regional Training Center	1 flagged		
<b>Use map locator to enter lat/long for this observation point.</b>	28101 Chiquito Canyon Rd, Castaic, CA 91384, USA (34.4317609, -118.6589423)		
<b>Record time at observation point</b>	3 Oct 2023 8:07 PM PDT		
<b>Record Wind direction</b>	S		
<b>Record Wind Speed (mph)</b>	2.0		
<b>Have the weather conditions changed since start of patrol?</b>	Yes		
<b>What conditions have changed?</b>	<table border="1"> <tr> <td>Wind Speed</td> <td>Wind Direction</td> </tr> </table>	Wind Speed	Wind Direction
Wind Speed	Wind Direction		
<b>Updated Wind Speed at this location (mph)</b>	2.0		
<b>Updated wind direction at this location. Wind coming out of:</b>	S		
<b>Are you experiencing any odors</b>	Yes		
<b>Description of Odor</b>	Other		
<b>Describe odor</b>	Vegetation		
<b>Intensity of Odor</b>	2 - Light odor detected		
<b>Are any corrective actions needed?</b>	No		
Stop #2: Intersection of Chiquito Canyon Road and Lincoln Avenue			
<b>Use map locator to enter lat/long for this observation point.</b>	28464 Chiquito Canyon Rd, Castaic, CA 91384, USA (34.438305899999996, -118.65799469999999)		
<b>Record time at observation point</b>	3 Oct 2023 8:10 PM PDT		
<b>Record Wind direction</b>	S		
<b>Record Wind Speed (mph)</b>	1.6		
<b>Have the weather conditions changed since last recorded?</b>	No		



<b>Are you experiencing any odors</b>	No
Stop #3: Intersection of Lincoln Avenue and Jackson Street	1 flagged
<b>Use map locator to enter lat/long for this observation point.</b>	28703 Chiquito Canyon Rd, Castaic, CA 91384, USA (34.441859799999996, -118.6573111)
<b>Record time at observation point</b>	3 Oct 2023 8:14 PM PDT
<b>Record Wind direction</b>	N
<b>Record Wind Speed (mph)</b>	.02
<b>Have the weather conditions changed since last recorded?</b>	No
<b>Are you experiencing any odors</b>	Yes
<b>Description of Odor</b>	Other
<b>Describe odor</b>	Plants
<b>Intensity of Odor</b>	1 - Very light odor detected
<b>Are any corrective actions needed?</b>	No
Stop #4: Intersection of Buchanan Way and Chiquito Canyon Road	
<b>Use map locator to enter lat/long for this observation point.</b>	11629 Daleside Ave, Hawthorne, CA 90250, USA (34.443070999999996, -118.655496)
<b>Record time at observation point</b>	3 Oct 2023 8:12 PM PDT
<b>Record Wind direction</b>	S
<b>Record Wind Speed (mph)</b>	.07
<b>Have the weather conditions changed since last recorded?</b>	No
<b>Are you experiencing any odors</b>	No
Stop #5: Intersection of Lincoln Avenue and Harding Avenue	
<b>Use map locator to enter lat/long for this observation point.</b>	San Martinez Rd & Chiquito Canyon Rd, Val Verde, CA 91384, USA (34.445074, -118.657935)

Record time at observation point

3 Oct 2023 8:16 PM PDT

Record Wind direction

N

Record Wind Speed (mph)

.02

Have the weather conditions changed since last recorded?

No

Are you experiencing any odors

No

Stop #6: Intersection of Chiquito Canyon Road and San Martinez Road

Use map locator to enter lat/long for this observation point.

San Martinez Rd & Chiquito Canyon Rd, Val Verde, CA 91384, USA  
(34.445074, -118.657935)

Record time at observation point

3 Oct 2023 8:17 PM PDT

Record Wind direction

N

Record Wind Speed (mph)

.2

Have the weather conditions changed since last recorded?

No

Are you experiencing any odors

No

Stop #7: Intersection of San Martinez Road and Morningside Drive

2 flagged

Use map locator to enter lat/long for this observation point.

28918 Morningside Dr, Castaic, CA 91384, USA  
(34.4466231, -118.66092540000001)

Record time at observation point

3 Oct 2023 8:19 PM PDT

Record Wind direction

E

Record Wind Speed (mph)

1.0

Have the weather conditions changed since last recorded?

No

Are you experiencing any odors

Yes

Description of Odor

Other

Describe odor

Urine/Waste

<b>Intensity of Odor</b>	3 - Moderate Odor
<b>Are any corrective actions needed?</b>	No
Stop #8: Intersection of Lexington Drive and Morningside Drive	1 flagged
<b>Use map locator to enter lat/long for this observation point.</b>	29043 Morningside Dr, Castaic, CA 91384, USA (34.4482856, -118.6609568)
<b>Record time at observation point</b>	3 Oct 2023 8:21 PM PDT
<b>Record Wind direction</b>	N
<b>Record Wind Speed (mph)</b>	1.6
<b>Have the weather conditions changed since last recorded?</b>	No
<b>Are you experiencing any odors</b>	Yes
<b>Description of Odor</b>	Other
<b>Describe odor</b>	Burning Wood/Charcoal
<b>Intensity of Odor</b>	2 - Light odor detected
<b>Are any corrective actions needed?</b>	No
Stop #9: Intersection of Val Verde Road and Trellis Road	
<b>Use map locator to enter lat/long for this observation point.</b>	29055 Val Verde Rd, Val Verde, CA 91384, USA (34.4480721, -118.66317099999999)
<b>Record time at observation point</b>	3 Oct 2023 8:23 PM PDT
<b>Record Wind direction</b>	S
<b>Record Wind Speed (mph)</b>	.9
<b>Have the weather conditions changed since last recorded?</b>	No
<b>Are you experiencing any odors</b>	No
Stop #10: Intersection of San Martinez Road and Euclid Ave.	2 flagged
<b>Use map locator to enter lat/long for this observation point.</b>	(34.4479761, -118.6656148)
<b>Record time at observation point</b>	3 Oct 2023 8:24 PM PDT

Record Wind direction	E
Record Wind Speed (mph)	.7
Have the weather conditions changed since last recorded?	No
Are you experiencing any odors	Yes
Description of Odor	Other
Describe odor	Urine
Intensity of Odor	3 - Moderate Odor
Are any corrective actions needed?	No
Stop #11: Intersection of San Martinez Road and Keningston Road	2 flagged
Use map locator to enter lat/long for this observation point.	(34.4484249, -118.6708672)
Record time at observation point	3 Oct 2023 8:26 PM PDT
Record Wind direction	E
Record Wind Speed (mph)	2.0
Have the weather conditions changed since last recorded?	No
Are you experiencing any odors	Yes
Description of Odor	Other
Describe odor	Livestock and Hay
Intensity of Odor	3 - Moderate Odor
Are any corrective actions needed?	No
Stop #12: Intersection of Hunstock Street and Windsor Road	
Use map locator to enter lat/long for this observation point.	29502 Cromwell Ave, Castaic, CA 91384, USA (34.4460494, -118.6496094)
Record time at observation point	3 Oct 2023 8:31 PM PDT
Record Wind direction	N

<b>Record Wind Speed (mph)</b>	.2
<b>Have the weather conditions changed since last recorded?</b>	No
<b>Are you experiencing any odors</b>	No
Stop #13: Intersection of Del Valle Road and Silver Street	
<b>Use map locator to enter lat/long for this observation point.</b>	29098 Del Valle Rd Suite E, Val Verde, CA 91384, USA (34.4484511, -118.65538769999999)
<b>Record time at observation point</b>	3 Oct 2023 8:34 PM PDT
<b>Record Wind direction</b>	S
<b>Record Wind Speed (mph)</b>	4.0
<b>Have the weather conditions changed since last recorded?</b>	No
<b>Are you experiencing any odors</b>	No
Stop #14: Intersection of Del Valle Road and Hasley Canyon Road	
<b>Use map locator to enter lat/long for this observation point.</b>	Del Valle Rd & Hasley Canyon Rd, California 91355, USA (34.456905, -118.64146400000001)
<b>Record time at observation point</b>	3 Oct 2023 8:37 PM PDT
<b>Record Wind direction</b>	SE
<b>Record Wind Speed (mph)</b>	2.9
<b>Have the weather conditions changed since last recorded?</b>	No
<b>Are you experiencing any odors</b>	No
Stop #15: Intersection of Hasley Canyon Road and Gibraltar Lane	
<b>Use map locator to enter lat/long for this observation point.</b>	28579 Gibraltar Ln, Castaic, CA 91384, USA (34.4551702, -118.63360240000002)
<b>Record time at observation point</b>	3 Oct 2023 8:39 PM PDT

Record Wind direction	N
Record Wind Speed (mph)	.2
Have the weather conditions changed since last recorded?	No
Are you experiencing any odors	No
Stop #16: Intersection of Gibraltar Lane and Alton Way	
Use map locator to enter lat/long for this observation point.	28340 Alton Way, Castaic, CA 91384, USA (34.4547214, -118.6302393)
Record time at observation point	3 Oct 2023 8:41 PM PDT
Record Wind direction	E
Record Wind Speed (mph)	.07
Have the weather conditions changed since last recorded?	No
Are you experiencing any odors	No
Stop #17: Intersection of Castlebury Place and Picadilly Place	
	2 flagged
Use map locator to enter lat/long for this observation point.	661 Your Home Away!, Castaic, CA 91384, USA (34.4536497, -118.62767199999998)
Record time at observation point	3 Oct 2023 8:42 PM PDT
Record Wind direction	SE
Record Wind Speed (mph)	1.1
Have the weather conditions changed since last recorded?	No
Are you experiencing any odors	Yes
Description of Odor	Other
Describe odor	Sweet fragrance/dryer sheets
Intensity of Odor	3 - Moderate Odor
Are any corrective actions needed?	No

Stop #18: Intersection of Gibraltar Lane and Springvale Lane

Use map locator to enter lat/long for this observation point.

28256 Springvale Ln, Castaic, CA  
91384, USA  
(34.455508699999996,  
-118.62855289999997)

Record time at observation point

3 Oct 2023 8:44 PM PDT

Record Wind direction

S

Record Wind Speed (mph)

.04

Have the weather conditions changed since last recorded?

No

Are you experiencing any odors

No

Stop #19: Intersection of Gibraltar Lane and Cambridge Avenue

Use map locator to enter lat/long for this observation point.

28003 Gibraltar Ln, Castaic, CA  
91384, USA  
(34.4583288, -118.6270032)

Record time at observation point

3 Oct 2023 8:46 PM PDT

Record Wind direction

N

Record Wind Speed (mph)

0.0

Have the weather conditions changed since last recorded?

No

Are you experiencing any odors

No

Stop #20: Intersection of Cambridge Avenue and Hasley Canyon Road

Use map locator to enter lat/long for this observation point.

29623 Cambridge Ave, Castaic, CA  
91384, USA  
(34.4552507, -118.6221488)

Record time at observation point

3 Oct 2023 8:47 PM PDT

Record Wind direction

S

Record Wind Speed (mph)

1.1

Have the weather conditions changed since last recorded?

No

Are you experiencing any odors

No

Stop #21: Intersection of The Old Road and Hillcrest Parkway

1 flagged

Use map locator to enter lat/long for this observation point.

27610 Iris Pl, Castaic, CA 91384,  
USA  
(34.470656, -118.6171576)

Record time at observation point

3 Oct 2023 8:53 PM PDT

Record Wind direction

S

Record Wind Speed (mph)

.2

Have the weather conditions changed since last recorded?

No

Are you experiencing any odors

Yes

Description of Odor

Trash

Intensity of Odor

2 - Light odor detected

Are any corrective actions needed?

No

Stop #22: Intersection of Hillcrest Parkway and Park Vista Drive  
at Castaic Elementary School

Use map locator to enter lat/long for this observation point.

28332 Foothill Rd, Castaic, CA  
91384, USA  
(34.47162, -118.62992030000001)

Record time at observation point

3 Oct 2023 8:55 PM PDT

Record Wind direction

N

Record Wind Speed (mph)

.9

Have the weather conditions changed since last recorded?

No

Are you experiencing any odors

No

Stop #23: Intersection of Creekbed Road and Firebrand Drive

Use map locator to enter lat/long for this observation point.

29796 Creekbed Rd, Castaic, CA  
91384, USA  
(34.4575962, -118.6195735)

Record time at observation point

3 Oct 2023 8:49 PM PDT

Record Wind direction

S

Record Wind Speed (mph)

0



<b>Have the weather conditions changed since last recorded?</b>	No
<b>Are you experiencing any odors</b>	No
Stop #24: Intersection of The Old Road and Live Oak Road	
<b>Use map locator to enter lat/long for this observation point.</b>	27305 Live Oak Rd UNIT B, Castaic, CA 91384, USA (34.4534072, -118.6165492)
<b>Record time at observation point</b>	3 Oct 2023 8:59 PM PDT
<b>Record Wind direction</b>	N
<b>Record Wind Speed (mph)</b>	0
<b>Have the weather conditions changed since last recorded?</b>	No
<b>Are you experiencing any odors</b>	No
Stop #25: Intersection of Live Oak Road and Hidden Trail Road	
<b>Use map locator to enter lat/long for this observation point.</b>	27662 Buckskin Dr, Castaic, CA 91384, USA (34.4501572, -118.61802370000001)
<b>Record time at observation point</b>	3 Oct 2023 9:01 PM PDT
<b>Record Wind direction</b>	N
<b>Record Wind Speed (mph)</b>	.7
<b>Have the weather conditions changed since last recorded?</b>	No
<b>Are you experiencing any odors</b>	No
Stop #26: Intersection of Live Oak Elementary School at Saddleridge Way	
<b>Use map locator to enter lat/long for this observation point.</b>	27710 Rangewood Rd, Castaic, CA 91384, USA (34.450107599999996, -118.61922759999999)
<b>Record time at observation point</b>	3 Oct 2023 9:02 PM PDT
<b>Record Wind direction</b>	N
<b>Record Wind Speed (mph)</b>	0

<b>Have the weather conditions changed since last recorded?</b>	No
<b>Are you experiencing any odors</b>	No
Stop #27: Intersection of Rangewood Road and Buckskin Drive	1 flagged
<b>Use map locator to enter lat/long for this observation point.</b>	29203 Saddleridge Way, Castaic, CA 91384, USA (34.4492799, -118.62036769999999)
<b>Record time at observation point</b>	3 Oct 2023 9:03 PM PDT
<b>Record Wind direction</b>	N
<b>Record Wind Speed (mph)</b>	.9
<b>Have the weather conditions changed since last recorded?</b>	No
<b>Are you experiencing any odors</b>	Yes
<b>Description of Odor</b>	Chemical
Cleaning products	
<b>Intensity of Odor</b>	2 - Light odor detected
<b>Are any corrective actions needed?</b>	No
Stop #28: Intersection of Quincy Street and Cambridge Avenue	
<b>Use map locator to enter lat/long for this observation point.</b>	27727 Quincy St, Castaic, CA 91384, USA (34.4531311, -118.619619)
<b>Record time at observation point</b>	3 Oct 2023 9:05 PM PDT
<b>Record Wind direction</b>	N
<b>Record Wind Speed (mph)</b>	0
<b>Have the weather conditions changed since last recorded?</b>	No
<b>Are you experiencing any odors</b>	No
Stop #29: Intersection of Hasley Canyon Road and Commerce Center Drive (Santa Clarita Valley International School & Playmakers Preschool)	
<b>Use map locator to enter lat/long for this observation point.</b>	(34.4510426, -118.625067)

Record time at observation point

3 Oct 2023 9:09 PM PDT

Record Wind direction

E

Record Wind Speed (mph)

.9

Have the weather conditions changed since last recorded?

No

Are you experiencing any odors

No

Stop #30: Intersection of Commerce Center Drive and Witherspoon Parkway

Use map locator to enter lat/long for this observation point.

Commerce Center Dr &  
Witherspoon Pky, California  
91384, USA  
(34.445912, -118.626105)

Record time at observation point

3 Oct 2023 9:11 PM PDT

Record Wind direction

S

Record Wind Speed (mph)

1.6

Have the weather conditions changed since last recorded?

No

Are you experiencing any odors

No

Stop #31: Intersection of Franklin Parkway and driveway leading to the United States Postal Service

2 flagged

Use map locator to enter lat/long for this observation point.

28000 Franklin Pkwy, Valencia, CA  
91355, USA  
(34.4352261,  
-118.62850189999997)

Record time at observation point

3 Oct 2023 9:14 PM PDT

Record Wind direction

E

Record Wind Speed (mph)

.8

Have the weather conditions changed since last recorded?

No

Are you experiencing any odors

Yes

Description of Odor

Landfill Gas

Intensity of Odor

3 - Moderate Odor

<b>Are any corrective actions needed?</b>	No
Stop #32: Intersection of Henry Mayo Drive and Cambridge View Drive, leading into the Valencia Travel Village RV Resort	2 flagged
<b>Use map locator to enter lat/long for this observation point.</b>	27953 Hancock Pkwy, Valencia, CA 91355, USA (34.430459299999995, -118.62511680000001)
<b>Record time at observation point</b>	3 Oct 2023 9:25 PM PDT
<b>Record Wind direction</b>	W
<b>Record Wind Speed (mph)</b>	.9
<b>Have the weather conditions changed since last recorded?</b>	No
<b>Are you experiencing any odors</b>	Yes
<b>Description of Odor</b>	Other
<b>Describe odor</b>	Propane gas
<b>Intensity of Odor</b>	3 - Moderate Odor
<b>Are any corrective actions needed?</b>	No
Odor Compliance with Stipulated Order for Abatement	
<b>Have you recorded Odor Intensity of 3 (3 - Moderate Odor) or higher at 3 or more Stops?</b>	No

**Recorder Signature**



adrian mendoza  
3 Oct 2023 9:25 PM PDT

---

**Upon completion of this patrol, please check the box to trigger necessary notifications.**

---



# 4050 - Chiquita Odor Patrol Template

3 Oct 2023

Complete

<b>Score</b>	3 / 3 (100%)	<b>Flagged items</b>	17	<b>Actions</b>	0
--------------	--------------	----------------------	----	----------------	---

**Conducted on**

3 Oct 2023 7:15 AM PDT

**Prepared by**

Chiquita Landfill

**If the name of the person conducting the Patrol does not appear above, please enter it here:**

Zach Godoy

**What type of patrol is this?**

Regular Patrol

**Weather Conditions at the time of patrol.**

Sunny

**Temperature at time of Patrol**

53°F  
Should be between -50°F to 125°F

**I acknowledge that I have not visited the Reaction Area, working face, or other areas where exposed trash or landfill gas odors exist at Chiquita Canyon Landfill within four (4) hours prior to conducting the odor surveillance.**



**I acknowledge that I will assess each Patrol Stop while standing outside of the vehicle.**



**Flagged items**

17 flagged

Odor Patrol Stops / Stop #1: Chiquito Canyon Road and Driveway leading to the LA County Fire's Del Valle Regional Training Center

**Are you experiencing any odors**

Yes

Odor Patrol Stops / Stop #1: Chiquito Canyon Road and Driveway leading to the LA County Fire's Del Valle Regional Training Center

**Intensity of Odor**

3 - Moderate Odor

Odor Patrol Stops / Stop #2: Intersection of Chiquito Canyon Road and Lincoln Avenue

**Are you experiencing any odors**

Yes

Odor Patrol Stops / Stop #4: Intersection of Buchanan Way and Chiquito Canyon Road

**Are you experiencing any odors**

Yes

Odor Patrol Stops / Stop #5: Intersection of Lincoln Avenue and Harding Avenue

**Are you experiencing any odors**

Yes

Odor Patrol Stops / Stop #10: Intersection of San Martinez Road and Euclid Ave.

**Are you experiencing any odors**

Yes

Odor Patrol Stops / Stop #11: Intersection of San Martinez Road and Keningston Road

**Are you experiencing any odors**

Yes

Odor Patrol Stops / Stop #12: Intersection of Hunstock Street and Windsor Road

**Are you experiencing any odors**

Yes

Odor Patrol Stops / Stop #12: Intersection of Hunstock Street and Windsor Road

**Intensity of Odor**

3 - Moderate Odor

Odor Patrol Stops / Stop #13: Intersection of Del Valle Road and Silver Street

**Are you experiencing any odors**

Yes

Odor Patrol Stops / Stop #14: Intersection of Del Valle Road and Hasley Canyon Road

**Are you experiencing any odors**

Yes

Odor Patrol Stops / Stop #14: Intersection of Del Valle Road and Hasley Canyon Road

**Intensity of Odor**

4 -Strong Odor

Odor Patrol Stops / Stop #18: Intersection of Gibraltar Lane and Springvale Lane

**Are you experiencing any odors**

Yes

Odor Patrol Stops / Stop #21: Intersection of The Old Road and Hillcrest Parkway

**Are you experiencing any odors**

Yes

Odor Patrol Stops / Stop #21: Intersection of The Old Road and Hillcrest Parkway

**Intensity of Odor**

3 - Moderate Odor

Odor Patrol Stops / Stop #31: Intersection of Franklin Parkway and driveway leading to the United States Postal Service

**Are you experiencing any odors**

Yes

Odor Patrol Stops / Odor Compliance with Stipulated Order for Abatement

**Have you recorded Odor Intensity of 3 (3 - Moderate Odor) or higher at 3 or more Stops?**

Yes



<b>Odor Patrol Stops</b>	17 flagged
Stop #1: Chiquito Canyon Road and Driveway leading to the LA County Fire's Del Valle Regional Training Center	2 flagged
<b>Use map locator to enter lat/long for this observation point.</b>	28101 Chiquito Canyon Rd, Castaic, CA 91384, USA (34.4317609, -118.6589423)
<b>Record time at observation point</b>	3 Oct 2023 9:59 AM PDT
<b>Record Wind direction</b>	SE
<b>Record Wind Speed (mph)</b>	1.3
<b>Have the weather conditions changed since start of patrol?</b>	No
<b>Are you experiencing any odors</b>	Yes
<b>Description of Odor</b>	Trash
<b>Intensity of Odor</b>	3 - Moderate Odor
<b>Are any corrective actions needed?</b>	No
Stop #2: Intersection of Chiquito Canyon Road and Lincoln Avenue	1 flagged
<b>Use map locator to enter lat/long for this observation point.</b>	28465 Chiquito Canyon Rd, Castaic, CA 91384, USA (34.4384167, -118.658496)
<b>Record time at observation point</b>	3 Oct 2023 9:55 AM PDT
<b>Record Wind direction</b>	S
<b>Record Wind Speed (mph)</b>	1.1
<b>Have the weather conditions changed since last recorded?</b>	No
<b>Are you experiencing any odors</b>	Yes
<b>Description of Odor</b>	Trash
<b>Intensity of Odor</b>	2 - Light odor detected
<b>Are any corrective actions needed?</b>	No
Stop #3: Intersection of Lincoln Avenue and Jackson Street	

Use map locator to enter lat/long for this observation point.

28611 Lincoln Ave, Val Verde, CA  
91384, USA  
(34.4398392, -118.6560351)

Record time at observation point

3 Oct 2023 9:50 AM PDT

Record Wind direction

NW

Record Wind Speed (mph)

.5

Have the weather conditions changed since last recorded?

No

Are you experiencing any odors

No

Stop #4: Intersection of Buchanan Way and Chiquito Canyon Road

1 flagged

Use map locator to enter lat/long for this observation point.

28703 Chiquito Canyon Rd,  
Castaic, CA 91384, USA  
(34.441859799999996,  
-118.6573111)

Record time at observation point

3 Oct 2023 9:46 AM PDT

Record Wind direction

NW

Record Wind Speed (mph)

.8

Have the weather conditions changed since last recorded?

No

Are you experiencing any odors

Yes

Description of Odor

Odor Neutralizer

Intensity of Odor

1 - Very light odor detected

Are any corrective actions needed?

No

Stop #5: Intersection of Lincoln Avenue and Harding Avenue

1 flagged

Use map locator to enter lat/long for this observation point.

11629 Daleside Ave, Hawthorne,  
CA 90250, USA  
(34.443070999999996,  
-118.655496)

Record time at observation point

3 Oct 2023 9:41 AM PDT

Record Wind direction

NE

Record Wind Speed (mph)

.4

Have the weather conditions changed since last recorded?	No
Are you experiencing any odors	Yes
Description of Odor	Landfill Gas
Intensity of Odor	1 - Very light odor detected
Are any corrective actions needed?	No
Stop #6: Intersection of Chiquito Canyon Road and San Martinez Road	
Use map locator to enter lat/long for this observation point.	30010 San Martinez Rd, Castaic, CA 91384, USA (34.4449994, -118.6582312)
Record time at observation point	3 Oct 2023 9:38 AM PDT
Record Wind direction	NW
Record Wind Speed (mph)	.8
Have the weather conditions changed since last recorded?	No
Are you experiencing any odors	No
Stop #7: Intersection of San Martinez Road and Morningside Drive	
Use map locator to enter lat/long for this observation point.	(34.4459498, -118.661209)
Record time at observation point	3 Oct 2023 9:36 AM PDT
Record Wind direction	NW
Record Wind Speed (mph)	.6
Have the weather conditions changed since last recorded?	No
Are you experiencing any odors	No
Stop #8: Intersection of Lexington Drive and Morningside Drive	
Use map locator to enter lat/long for this observation point.	(34.448411, -118.6607185)
Record time at observation point	3 Oct 2023 9:32 AM PDT
Record Wind direction	NW

<b>Record Wind Speed (mph)</b>	.9
<b>Have the weather conditions changed since last recorded?</b>	No
<b>Are you experiencing any odors</b>	No
Stop #9: Intersection of Val Verde Road and Trellis Road	
<b>Use map locator to enter lat/long for this observation point.</b>	29036 Val Verde Rd, Castaic, CA 91384, USA (34.4479964, -118.66268769999999)
<b>Record time at observation point</b>	3 Oct 2023 9:27 AM PDT
<b>Record Wind direction</b>	NE
<b>Record Wind Speed (mph)</b>	.6
<b>Have the weather conditions changed since last recorded?</b>	No
<b>Are you experiencing any odors</b>	No
Stop #10: Intersection of San Martinez Road and Euclid Ave.	
<b>Use map locator to enter lat/long for this observation point.</b>	(34.4479702, -118.6658339)
<b>Record time at observation point</b>	3 Oct 2023 9:23 AM PDT
<b>Record Wind direction</b>	NE
<b>Record Wind Speed (mph)</b>	.5
<b>Have the weather conditions changed since last recorded?</b>	No
<b>Are you experiencing any odors</b>	Yes
<b>Description of Odor</b>	Chemical
<b>Intensity of Odor</b>	1 - Very light odor detected
<b>Are any corrective actions needed?</b>	No
Stop #11: Intersection of San Martinez Road and Keningston Road	
<b>Use map locator to enter lat/long for this observation point.</b>	30703 San Martinez Rd, Castaic, CA 91384, USA (34.4486921999999996, -118.6712099)

Record time at observation point

3 Oct 2023 9:19 AM PDT

Record Wind direction	NE
Record Wind Speed (mph)	.5
Have the weather conditions changed since last recorded?	No
Are you experiencing any odors	Yes
Description of Odor	Odor Neutralizer
Intensity of Odor	1 - Very light odor detected
Are any corrective actions needed?	No
Stop #12: Intersection of Hunstock Street and Windsor Road	2 flagged
Use map locator to enter lat/long for this observation point.	29502 Cromwell Ave, Castaic, CA 91384, USA (34.4460494, -118.6496094)

Record time at observation point

3 Oct 2023 9:13 AM PDT

Record Wind direction	S
Record Wind Speed (mph)	.4
Have the weather conditions changed since last recorded?	No
Are you experiencing any odors	Yes
Description of Odor	Odor Neutralizer
Intensity of Odor	3 - Moderate Odor
Are any corrective actions needed?	No
Stop #13: Intersection of Del Valle Road and Silver Street	1 flagged
Use map locator to enter lat/long for this observation point.	(34.4477785, -118.65529)

Record time at observation point

3 Oct 2023 9:07 AM PDT

Record Wind direction	N
Record Wind Speed (mph)	.4
Have the weather conditions changed since last recorded?	No

<b>Are you experiencing any odors</b>	Yes
<b>Description of Odor</b>	Odor Neutralizer
<b>Intensity of Odor</b>	2 - Light odor detected
<b>Are any corrective actions needed?</b>	No
Stop #14: Intersection of Del Valle Road and Hasley Canyon Road	2 flagged

**Use map locator to enter lat/long for this observation point.** Del Valle Rd & Hasley Canyon Rd, California 91355, USA (34.456905, -118.64146400000001)

<b>Record time at observation point</b>	3 Oct 2023 8:59 AM PDT
<b>Record Wind direction</b>	N
<b>Record Wind Speed (mph)</b>	No wind

<b>Have the weather conditions changed since last recorded?</b>	No
<b>Are you experiencing any odors</b>	Yes

<b>Description of Odor</b>	Other
<b>Describe odor</b>	Tacos




Photo 1


<b>Intensity of Odor</b>	4 -Strong Odor
<b>Are any corrective actions needed?</b>	No

Stop #15: Intersection of Hasley Canyon Road and Gibraltar Lane

**Use map locator to enter lat/long for this observation point.** 28579 Gibraltar Ln, Castaic, CA 91384, USA (34.4551702, -118.63360240000002)

<b>Record time at observation point</b>	3 Oct 2023 8:54 AM PDT
---	------------------------

Record Wind direction	S
Record Wind Speed (mph)	.7
Have the weather conditions changed since last recorded?	No
Are you experiencing any odors	No
Stop #16: Intersection of Gibraltar Lane and Alton Way	
Use map locator to enter lat/long for this observation point.	28341 Alton Way, Castaic, CA 91384, USA (34.454834999999996, -118.62971519999999)
Record time at observation point	3 Oct 2023 8:46 AM PDT
Record Wind direction	NE
Record Wind Speed (mph)	.5
Have the weather conditions changed since last recorded?	No
Are you experiencing any odors	No
Stop #17: Intersection of Castlebury Place and Picadilly Place	
Use map locator to enter lat/long for this observation point.	661 Your Home Away!, Castaic, CA 91384, USA (34.4536497, -118.62767199999998)
Record time at observation point	3 Oct 2023 8:42 AM PDT
Record Wind direction	NW
Record Wind Speed (mph)	.3
Have the weather conditions changed since last recorded?	No
Are you experiencing any odors	No
Stop #18: Intersection of Gibraltar Lane and Springvale Lane	
Use map locator to enter lat/long for this observation point.	1 flagged (34.4556848, -118.6284648)
Record time at observation point	3 Oct 2023 8:37 AM PDT
Record Wind direction	NE

Record Wind Speed (mph)	.1
Have the weather conditions changed since last recorded?	No
Are you experiencing any odors	Yes
Description of Odor	Other
Describe odor	Fresh cut grass
	
Photo 2	
Intensity of Odor	2 - Light odor detected
Are any corrective actions needed?	No
Stop #19: Intersection of Gibraltar Lane and Cambridge Avenue	
Use map locator to enter lat/long for this observation point.	28003 Gibraltar Ln, Castaic, CA 91384, USA (34.4583288, -118.6270032)
Record time at observation point	3 Oct 2023 8:34 AM PDT
Record Wind direction	S
Record Wind Speed (mph)	.5
Have the weather conditions changed since last recorded?	No
Are you experiencing any odors	No
Stop #20: Intersection of Cambridge Avenue and Hasley Canyon Road	
Use map locator to enter lat/long for this observation point.	29619 Newport Pl, Castaic, CA 91384, USA (34.4544025, -118.62141949999997)
Record time at observation point	3 Oct 2023 8:06 AM PDT
Record Wind direction	N
Record Wind Speed (mph)	No wind



Have the weather conditions changed since last recorded?	No
Are you experiencing any odors	No
Stop #21: Intersection of The Old Road and Hillcrest Parkway	2 flagged
Use map locator to enter lat/long for this observation point.	27610 Iris Pl, Castaic, CA 91384, USA (34.470656, -118.6171576)
Record time at observation point	3 Oct 2023 7:54 AM PDT
Record Wind direction	N
Record Wind Speed (mph)	No wind
Have the weather conditions changed since last recorded?	No
Are you experiencing any odors	Yes
Description of Odor	Other
Describe odor	Cigarette smoke
Intensity of Odor	3 - Moderate Odor
Are any corrective actions needed?	No
Stop #22: Intersection of Hillcrest Parkway and Park Vista Drive at Castaic Elementary School	
Use map locator to enter lat/long for this observation point.	28402 Monterey Ct, Castaic, CA 91384, USA (34.472689100000004, -118.63017099999999)
Record time at observation point	3 Oct 2023 7:59 AM PDT
Record Wind direction	N
Record Wind Speed (mph)	no wind
Have the weather conditions changed since last recorded?	No
Are you experiencing any odors	No
Stop #23: Intersection of Creekbed Road and Firebrand Drive	
Use map locator to enter lat/long for this observation point.	29796 Creekbed Rd, Castaic, CA 91384, USA

(34.4575962, -118.6195735)

<b>Record time at observation point</b>	3 Oct 2023 7:48 AM PDT
<b>Record Wind direction</b>	W
<b>Record Wind Speed (mph)</b>	.4
<b>Have the weather conditions changed since last recorded?</b>	No
<b>Are you experiencing any odors</b>	No

Stop #24: Intersection of The Old Road and Live Oak Road

**Use map locator to enter lat/long for this observation point.** (34.4530066, -118.6166906)

<b>Record time at observation point</b>	3 Oct 2023 8:28 AM PDT
<b>Record Wind direction</b>	E
<b>Record Wind Speed (mph)</b>	.8
<b>Have the weather conditions changed since last recorded?</b>	No
<b>Are you experiencing any odors</b>	No

Stop #25: Intersection of Live Oak Road and Hidden Trail Road

**Use map locator to enter lat/long for this observation point.** 27704 Buckskin Dr, Castaic, CA 91384, USA  
(34.4498606, -118.6182516)

<b>Record time at observation point</b>	3 Oct 2023 8:25 AM PDT
<b>Record Wind direction</b>	SE
<b>Record Wind Speed (mph)</b>	1.0
<b>Have the weather conditions changed since last recorded?</b>	No
<b>Are you experiencing any odors</b>	No

Stop #26: Intersection of Live Oak Elementary School at Saddleridge Way

**Use map locator to enter lat/long for this observation point.** 27702 Saddleridge Way, Castaic, CA 91384, USA  
(34.4502433, -118.61893529999998)

**Record time at observation point**

3 Oct 2023 8:21 AM PDT

**Record Wind direction**

SE

**Record Wind Speed (mph)**

.6

**Have the weather conditions changed since last recorded?**

No

**Are you experiencing any odors**

No

Stop #27: Intersection of Rangewood Road and Buckskin Drive

**Use map locator to enter lat/long for this observation point.**

(34.4492996, -118.6201412)

**Record time at observation point**

3 Oct 2023 8:14 AM PDT

**Record Wind direction**

NW

**Record Wind Speed (mph)**

.3

**Have the weather conditions changed since last recorded?**

No

**Are you experiencing any odors**

No

Stop #28: Intersection of Quincy Street and Cambridge Avenue

**Use map locator to enter lat/long for this observation point.**

27803 Quincy St, Castaic, CA  
91384, USA  
(34.4529869,  
-118.62002930000001)

**Record time at observation point**

3 Oct 2023 8:09 AM PDT

**Record Wind direction**

NE

**Record Wind Speed (mph)**

.2

**Have the weather conditions changed since last recorded?**

No

**Are you experiencing any odors**

No

Stop #29: Intersection of Hasley Canyon Road and Commerce Center Drive (Santa Clarita Valley International School & Playmakers Preschool)

**Use map locator to enter lat/long for this observation point.**

28050 Hasley Canyon Rd, Castaic,  
CA 91384, USA  
(34.4509472, -118.6247111)

**Record time at observation point**

3 Oct 2023 7:42 AM PDT

Record Wind direction	SW
Record Wind Speed (mph)	.3
Have the weather conditions changed since last recorded?	No
Are you experiencing any odors	No
Stop #30: Intersection of Commerce Center Drive and Witherspoon Parkway	
Use map locator to enter lat/long for this observation point.	Commerce Center Dr & Witherspoon Pky, California 91355, USA (34.445074999999996, -118.62639800000001)
Record time at observation point	3 Oct 2023 7:38 AM PDT
Record Wind direction	NE
Record Wind Speed (mph)	.4
Have the weather conditions changed since last recorded?	No
Are you experiencing any odors	No
Stop #31: Intersection of Franklin Parkway and driveway leading to the United States Postal Service	
Use map locator to enter lat/long for this observation point.	28615 Braxton Ave, Valencia, CA 91355, USA (34.436017, -118.62702900000001)
Record time at observation point	3 Oct 2023 7:31 AM PDT
Record Wind direction	W
Record Wind Speed (mph)	.5
Have the weather conditions changed since last recorded?	No
Are you experiencing any odors	Yes
Description of Odor	Other
Describe odor	Food, from food truck
Intensity of Odor	2 - Light odor detected

**Are any corrective actions needed?**

No

Stop #32: Intersection of Henry Mayo Drive and Cambridge View Drive, leading into the Valencia Travel Village RV Resort

**Use map locator to enter lat/long for this observation point.**

Cambridge View Dr, Valencia, CA  
91355, USA  
(34.4295958, -118.6247435)

**Record time at observation point**

3 Oct 2023 7:24 AM PDT

**Record Wind direction**

W

**Record Wind Speed (mph)**

.5

**Have the weather conditions changed since last recorded?**

No

**Are you experiencing any odors**

No

Odor Compliance with Stipulated Order for Abatement

1 flagged

**Have you recorded Odor Intensity of 3 (3 - Moderate Odor) or higher at 3 or more Stops?**

Yes

By selecting Yes to the above question, the landfill operating staff will automatically be notified immediately via email of this response. Upon receiving such notification, Chiquita shall review and modify as appropriate fan placement, and conduct a visual inspection of the Reaction Area to assess, and address as needed, any cracks in the surface of the area.

**Recorder Signature**



Zach Godoy  
3 Oct 2023 10:00 AM PDT

---

**Upon completion of this patrol, please check the box to trigger necessary notifications.**

Media summary



Photo 1



Photo 2

# 4050 - Chiquita Odor Patrol Template

4 Oct 2023

Complete

<b>Score</b>	3 / 3 (100%)	<b>Flagged items</b>	13	<b>Actions</b>	0
--------------	--------------	----------------------	----	----------------	---

**Conducted on**

4 Oct 2023 7:52 PM PDT

**Prepared by**

Chiquita Landfill

**If the name of the person conducting the Patrol does not appear above, please enter it here:**

Julian Jenkins

**What type of patrol is this?**

Regular Patrol

**Weather Conditions at the time of patrol.**

Sunny

**Temperature at time of Patrol**

82°F  
Should be between -50°F to 125°F

**I acknowledge that I have not visited the Reaction Area, working face, or other areas where exposed trash or landfill gas odors exist at Chiquita Canyon Landfill within four (4) hours prior to conducting the odor surveillance.**



**I acknowledge that I will assess each Patrol Stop while standing outside of the vehicle.**





**Flagged items**

13 flagged

Odor Patrol Stops / Stop #1: Chiquito Canyon Road and Driveway leading to the LA County Fire's Del Valle Regional Training Center

**Are you experiencing any odors**

Yes

Odor Patrol Stops / Stop #2: Intersection of Chiquito Canyon Road and Lincoln Avenue

**Are you experiencing any odors**

Yes

Odor Patrol Stops / Stop #3: Intersection of Lincoln Avenue and Jackson Street

**Are you experiencing any odors**

Yes

Odor Patrol Stops / Stop #6: Intersection of Chiquito Canyon Road and San Martinez Road

**Are you experiencing any odors**

Yes

Odor Patrol Stops / Stop #9: Intersection of Val Verde Road and Trellis Road

**Are you experiencing any odors**

Yes

Odor Patrol Stops / Stop #10: Intersection of San Martinez Road and Euclid Ave.

**Are you experiencing any odors**

Yes

Odor Patrol Stops / Stop #11: Intersection of San Martinez Road and Keningston Road

**Are you experiencing any odors**

Yes

Odor Patrol Stops / Stop #12: Intersection of Hunstock Street and Windsor Road

**Are you experiencing any odors**

Yes

Odor Patrol Stops / Stop #20: Intersection of Cambridge Avenue and Hasley Canyon Road

**Are you experiencing any odors**

Yes

Odor Patrol Stops / Stop #23: Intersection of Creekbed Road and Firebrand Drive

**Are you experiencing any odors**

Yes

Odor Patrol Stops / Stop #24: Intersection of The Old Road and Live Oak Road

**Are you experiencing any odors**

Yes

Odor Patrol Stops / Stop #27: Intersection of Rangewood Road and Buckskin Drive

**Are you experiencing any odors**

Yes

Odor Patrol Stops / Stop #28: Intersection of Quincy Street and Cambridge Avenue

**Are you experiencing any odors**

Yes

<b>Odor Patrol Stops</b>	13 flagged
Stop #1: Chiquito Canyon Road and Driveway leading to the LA County Fire's Del Valle Regional Training Center	1 flagged
<b>Use map locator to enter lat/long for this observation point.</b>	28101 Chiquito Canyon Rd, Castaic, CA 91384, USA (34.4317609, -118.6589423)
<b>Record time at observation point</b>	4 Oct 2023 8:01 PM PDT
<b>Record Wind direction</b>	S
<b>Record Wind Speed (mph)</b>	2.5
<b>Have the weather conditions changed since start of patrol?</b>	No
<b>Are you experiencing any odors</b>	Yes
<b>Description of Odor</b>	Other
<b>Describe odor</b>	Burning wood
<b>Intensity of Odor</b>	2 - Light odor detected
<b>Are any corrective actions needed?</b>	No
Stop #2: Intersection of Chiquito Canyon Road and Lincoln Avenue	1 flagged
<b>Use map locator to enter lat/long for this observation point.</b>	Chiquito Canyon Rd & Lincoln Ave, California 91355, USA (34.437901, -118.658324)
<b>Record time at observation point</b>	4 Oct 2023 8:04 PM PDT
<b>Record Wind direction</b>	S
<b>Record Wind Speed (mph)</b>	2.7
<b>Have the weather conditions changed since last recorded?</b>	No
<b>Are you experiencing any odors</b>	Yes
<b>Description of Odor</b>	Other
<b>Describe odor</b>	Burning wood
<b>Intensity of Odor</b>	1 - Very light odor detected

<b>Are any corrective actions needed?</b>	No
Stop #3: Intersection of Lincoln Avenue and Jackson Street	1 flagged
<b>Use map locator to enter lat/long for this observation point.</b>	28543 Lincoln Ave, Castaic, CA 91384, USA (34.4395774, -118.6561263)
<b>Record time at observation point</b>	4 Oct 2023 8:05 PM PDT
<b>Record Wind direction</b>	S
<b>Record Wind Speed (mph)</b>	1.1
<b>Have the weather conditions changed since last recorded?</b>	No
<b>Are you experiencing any odors</b>	Yes
<b>Description of Odor</b>	Other
<b>Describe odor</b>	Household cleanser, mildew, and lime (fruit)
<b>Intensity of Odor</b>	2 - Light odor detected
<b>Are any corrective actions needed?</b>	No
Stop #4: Intersection of Buchanan Way and Chiquito Canyon Road	
<b>Use map locator to enter lat/long for this observation point.</b>	28661 Chiquito Canyon Rd, Castaic, CA 91384, USA (34.4414836, -118.6574114)
<b>Record time at observation point</b>	4 Oct 2023 8:07 PM PDT
<b>Record Wind direction</b>	N
<b>Record Wind Speed (mph)</b>	0.0
<b>Have the weather conditions changed since last recorded?</b>	No
<b>Are you experiencing any odors</b>	No
Stop #5: Intersection of Lincoln Avenue and Harding Avenue	
<b>Use map locator to enter lat/long for this observation point.</b>	(34.442874, -118.6559997)
<b>Record time at observation point</b>	4 Oct 2023 8:07 PM PDT

Record Wind direction	N
Record Wind Speed (mph)	1.1
Have the weather conditions changed since last recorded?	No
Are you experiencing any odors	No
Stop #6: Intersection of Chiquito Canyon Road and San Martinez Road	1 flagged
Use map locator to enter lat/long for this observation point.	San Martinez Rd & Chiquito Canyon Rd, Val Verde, CA 91384, USA (34.445074, -118.657935)
Record time at observation point	4 Oct 2023 8:10 PM PDT
Record Wind direction	S
Record Wind Speed (mph)	1.1
Have the weather conditions changed since last recorded?	No
Are you experiencing any odors	Yes
Description of Odor	Other
Describe odor	Burning wood
Intensity of Odor	1 - Very light odor detected
Are any corrective actions needed?	No
Stop #7: Intersection of San Martinez Road and Morningside Drive	
Use map locator to enter lat/long for this observation point.	(34.4460827, -118.6613533)
Record time at observation point	4 Oct 2023 8:13 PM PDT
Record Wind direction	N
Record Wind Speed (mph)	0.0
Have the weather conditions changed since last recorded?	No
Are you experiencing any odors	No

Stop #8: Intersection of Lexington Drive and Morningside Drive

Use map locator to enter lat/long for this observation point. (34.4483927, -118.6606714)

Record time at observation point 4 Oct 2023 8:15 PM PDT

Record Wind direction S

Record Wind Speed (mph) 2.0

Have the weather conditions changed since last recorded? No

Are you experiencing any odors No

Stop #9: Intersection of Val Verde Road and Trellis Road 1 flagged

Use map locator to enter lat/long for this observation point. (34.4480801, -118.6629466)

Record time at observation point 4 Oct 2023 8:16 PM PDT

Record Wind direction S

Record Wind Speed (mph) 0.2

Have the weather conditions changed since last recorded? No

Are you experiencing any odors Yes

Description of Odor Other

Describe odor Burning wood and dog feces

Intensity of Odor 1 - Very light odor detected

Are any corrective actions needed? No

Stop #10: Intersection of San Martinez Road and Euclid Ave. 1 flagged

Use map locator to enter lat/long for this observation point. (34.4477598, -118.6656279)

Record time at observation point 4 Oct 2023 8:18 PM PDT

Record Wind direction E

Record Wind Speed (mph) 0.2

Have the weather conditions changed since last recorded? No

<b>Are you experiencing any odors</b>	Yes
<b>Description of Odor</b>	Other
<b>Describe odor</b>	Burning wood and food
<b>Intensity of Odor</b>	1 - Very light odor detected
<b>Are any corrective actions needed?</b>	No
Stop #11: Intersection of San Martinez Road and Keningston Road	1 flagged
<b>Use map locator to enter lat/long for this observation point.</b>	30646 San Martinez Rd, Castaic, CA 91384, USA (34.4482237, -118.6707086000001)
<b>Record time at observation point</b>	4 Oct 2023 8:19 PM PDT
<b>Record Wind direction</b>	E
<b>Record Wind Speed (mph)</b>	2.0
<b>Have the weather conditions changed since last recorded?</b>	No
<b>Are you experiencing any odors</b>	Yes
<b>Description of Odor</b>	Other
<b>Describe odor</b>	Hay or dry grass
<b>Intensity of Odor</b>	1 - Very light odor detected
<b>Are any corrective actions needed?</b>	No
Stop #12: Intersection of Hunstock Street and Windsor Road	1 flagged
<b>Use map locator to enter lat/long for this observation point.</b>	(34.4461075, -118.6494793)
<b>Record time at observation point</b>	4 Oct 2023 8:23 PM PDT
<b>Record Wind direction</b>	N
<b>Record Wind Speed (mph)</b>	0.0
<b>Have the weather conditions changed since last recorded?</b>	No
<b>Are you experiencing any odors</b>	Yes

<b>Description of Odor</b>	Other
<b>Describe odor</b>	Fabric softener
<b>Intensity of Odor</b>	1 - Very light odor detected
<b>Are any corrective actions needed?</b>	No
Stop #13: Intersection of Del Valle Road and Silver Street	
<b>Use map locator to enter lat/long for this observation point.</b>	29098 Del Valle Rd Suite E, Val Verde, CA 91384, USA (34.4484511, -118.65538769999999)
<b>Record time at observation point</b>	4 Oct 2023 8:26 PM PDT
<b>Record Wind direction</b>	S
<b>Record Wind Speed (mph)</b>	0.9
<b>Have the weather conditions changed since last recorded?</b>	No
<b>Are you experiencing any odors</b>	No
Stop #14: Intersection of Del Valle Road and Hasley Canyon Road	
<b>Use map locator to enter lat/long for this observation point.</b>	Del Valle Rd & Hasley Canyon Rd, California 91355, USA (34.456905, -118.64146400000001)
<b>Record time at observation point</b>	4 Oct 2023 8:28 PM PDT
<b>Record Wind direction</b>	S
<b>Record Wind Speed (mph)</b>	4.0
<b>Have the weather conditions changed since last recorded?</b>	No
<b>Are you experiencing any odors</b>	No
Stop #15: Intersection of Hasley Canyon Road and Gibraltar Lane	
<b>Use map locator to enter lat/long for this observation point.</b>	28579 Gibraltar Ln, Castaic, CA 91384, USA (34.4551702, -118.63360240000002)

Record time at observation point

4 Oct 2023 8:30 PM PDT

Record Wind direction

S

Record Wind Speed (mph)

0.4

Have the weather conditions changed since last recorded?

No

Are you experiencing any odors

No

Stop #16: Intersection of Gibraltar Lane and Alton Way

Use map locator to enter lat/long for this observation point.

28340 Alton Way, Castaic, CA  
91384, USA  
(34.4547214, -118.6302393)

Record time at observation point

4 Oct 2023 8:31 PM PDT

Record Wind direction

W

Record Wind Speed (mph)

0.4

Have the weather conditions changed since last recorded?

No

Are you experiencing any odors

No

Stop #17: Intersection of Castlebury Place and Picadilly Place

Use map locator to enter lat/long for this observation point.

28205 Alton Way, Castaic, CA  
91384, USA  
(34.4530959,  
-118.62780079999999)

Record time at observation point

4 Oct 2023 8:33 PM PDT

Record Wind direction

S

Record Wind Speed (mph)

0.4

Have the weather conditions changed since last recorded?

No

Are you experiencing any odors

No

Stop #18: Intersection of Gibraltar Lane and Springvale Lane

Use map locator to enter lat/long for this observation point.

28208 Springvale Ln, Castaic, CA  
91384, USA  
(34.455084899999996,  
-118.6270944)



Record time at observation point

4 Oct 2023 8:34 PM PDT

Record Wind direction

S

Record Wind Speed (mph)

5.5

Have the weather conditions changed since last recorded?

No

Are you experiencing any odors

No

Stop #19: Intersection of Gibraltar Lane and Cambridge Avenue

Use map locator to enter lat/long for this observation point.

29823 Cambridge Ave, Castaic, CA  
91384, USA  
(34.457917099999996,  
-118.62698039999998)

Record time at observation point

4 Oct 2023 8:36 PM PDT

Record Wind direction

E

Record Wind Speed (mph)

2.0

Have the weather conditions changed since last recorded?

No

Are you experiencing any odors

No

Stop #20: Intersection of Cambridge Avenue and Hasley Canyon Road

1 flagged

Use map locator to enter lat/long for this observation point.

29623 Cambridge Ave, Castaic, CA  
91384, USA  
(34.4552507, -118.6221488)

Record time at observation point

4 Oct 2023 8:38 PM PDT

Record Wind direction

N

Record Wind Speed (mph)

2.2

Have the weather conditions changed since last recorded?

No

Are you experiencing any odors

Yes

Description of Odor

Other

Describe odor

Chlorine

Intensity of Odor

1 - Very light odor detected

<b>Are any corrective actions needed?</b>	No
Stop #21: Intersection of The Old Road and Hillcrest Parkway	
<b>Use map locator to enter lat/long for this observation point.</b>	27610 Iris Pl, Castaic, CA 91384, USA (34.470656, -118.6171576)
<b>Record time at observation point</b>	4 Oct 2023 8:41 PM PDT
<b>Record Wind direction</b>	N
<b>Record Wind Speed (mph)</b>	0.0
<b>Have the weather conditions changed since last recorded?</b>	No
<b>Are you experiencing any odors</b>	No
Stop #22: Intersection of Hillcrest Parkway and Park Vista Drive at Castaic Elementary School	
<b>Use map locator to enter lat/long for this observation point.</b>	28332 Foothill Rd, Castaic, CA 91384, USA (34.47162, -118.62992030000001)
<b>Record time at observation point</b>	4 Oct 2023 8:43 PM PDT
<b>Record Wind direction</b>	S
<b>Record Wind Speed (mph)</b>	3.6
<b>Have the weather conditions changed since last recorded?</b>	No
<b>Are you experiencing any odors</b>	No
Stop #23: Intersection of Creekbed Road and Firebrand Drive	
<b>Use map locator to enter lat/long for this observation point.</b>	27704 Firebrand Dr, Castaic, CA 91384, USA (34.4578214, -118.61993810000001)
<b>Record time at observation point</b>	4 Oct 2023 8:39 PM PDT
<b>Record Wind direction</b>	S
<b>Record Wind Speed (mph)</b>	0.2
<b>Have the weather conditions changed since last recorded?</b>	No

<b>Are you experiencing any odors</b>	Yes
<b>Description of Odor</b>	Other
<b>Describe odor</b>	Chlorine
<b>Intensity of Odor</b>	1 - Very light odor detected
<b>Are any corrective actions needed?</b>	No
Stop #24: Intersection of The Old Road and Live Oak Road	1 flagged
<b>Use map locator to enter lat/long for this observation point.</b>	27305 Live Oak Rd UNIT B, Castaic, CA 91384, USA (34.4534072, -118.6165492)
<b>Record time at observation point</b>	4 Oct 2023 8:47 PM PDT
<b>Record Wind direction</b>	S
<b>Record Wind Speed (mph)</b>	5.6
<b>Have the weather conditions changed since last recorded?</b>	No
<b>Are you experiencing any odors</b>	Yes
<b>Description of Odor</b>	Other
<b>Describe odor</b>	Food
<b>Intensity of Odor</b>	1 - Very light odor detected
<b>Are any corrective actions needed?</b>	No
Stop #25: Intersection of Live Oak Road and Hidden Trail Road	
<b>Use map locator to enter lat/long for this observation point.</b>	27662 Buckskin Dr, Castaic, CA 91384, USA (34.4501572, -118.61802370000001)
<b>Record time at observation point</b>	4 Oct 2023 8:49 PM PDT
<b>Record Wind direction</b>	S
<b>Record Wind Speed (mph)</b>	2.0
<b>Have the weather conditions changed since last recorded?</b>	No

<b>Are you experiencing any odors</b>	No
Stop #26: Intersection of Live Oak Elementary School at Saddleridge Way	
<b>Use map locator to enter lat/long for this observation point.</b>	27710 Rangewood Rd, Castaic, CA 91384, USA (34.450107599999996, -118.61922759999999)
<b>Record time at observation point</b>	4 Oct 2023 8:50 PM PDT
<b>Record Wind direction</b>	S
<b>Record Wind Speed (mph)</b>	0.9
<b>Have the weather conditions changed since last recorded?</b>	No
<b>Are you experiencing any odors</b>	No
Stop #27: Intersection of Rangewood Road and Buckskin Drive	
<b>Use map locator to enter lat/long for this observation point.</b>	29203 Saddleridge Way, Castaic, CA 91384, USA (34.4492799, -118.62036769999999)
<b>Record time at observation point</b>	4 Oct 2023 8:51 PM PDT
<b>Record Wind direction</b>	N
<b>Record Wind Speed (mph)</b>	1.1
<b>Have the weather conditions changed since last recorded?</b>	No
<b>Are you experiencing any odors</b>	Yes
<b>Description of Odor</b>	Other
<b>Describe odor</b>	Household fragrance - sweet and floral
<b>Intensity of Odor</b>	1 - Very light odor detected
<b>Are any corrective actions needed?</b>	No
Stop #28: Intersection of Quincy Street and Cambridge Avenue	
<b>Use map locator to enter lat/long for this observation point.</b>	27727 Quincy St, Castaic, CA 91384, USA (34.4531311, -118.619619)

Record time at observation point

4 Oct 2023 8:53 PM PDT

Record Wind direction

W

Record Wind Speed (mph)

1.1

Have the weather conditions changed since last recorded?

No

Are you experiencing any odors

Yes

Description of Odor

Other

Describe odor

Grass and sycamore leaves

Intensity of Odor

1 - Very light odor detected

Are any corrective actions needed?

No

Stop #29: Intersection of Hasley Canyon Road and Commerce Center Drive (Santa Clarita Valley International School & Playmakers Preschool)

Use map locator to enter lat/long for this observation point.

28050 Hasley Canyon Rd, Castaic,  
CA 91384, USA  
(34.4509658, -118.6246102)

Record time at observation point

4 Oct 2023 8:56 PM PDT

Record Wind direction

S

Record Wind Speed (mph)

1.6

Have the weather conditions changed since last recorded?

No

Are you experiencing any odors

No

Stop #30: Intersection of Commerce Center Drive and Witherspoon Parkway

Use map locator to enter lat/long for this observation point.

Commerce Center Dr &  
Witherspoon Pky, California  
91384, USA  
(34.445912, -118.626105)

Record time at observation point

4 Oct 2023 8:58 PM PDT

Record Wind direction

N

Record Wind Speed (mph)

2.5

<b>Have the weather conditions changed since last recorded?</b>	No
<b>Are you experiencing any odors</b>	No
Stop #31: Intersection of Franklin Parkway and driveway leading to the United States Postal Service	
<b>Use map locator to enter lat/long for this observation point.</b>	28000 Franklin Pkwy, Valencia, CA 91355, USA (34.4352261, -118.62850189999997)
<b>Record time at observation point</b>	4 Oct 2023 9:00 PM PDT
<b>Record Wind direction</b>	W
<b>Record Wind Speed (mph)</b>	0.7
<b>Have the weather conditions changed since last recorded?</b>	No
<b>Are you experiencing any odors</b>	No
Stop #32: Intersection of Henry Mayo Drive and Cambridge View Drive, leading into the Valencia Travel Village RV Resort	
<b>Use map locator to enter lat/long for this observation point.</b>	27949 Hancock Pkwy, Valencia, CA 91355, USA (34.4308233, -118.62480430000001)
<b>Record time at observation point</b>	4 Oct 2023 9:03 PM PDT
<b>Record Wind direction</b>	W
<b>Record Wind Speed (mph)</b>	2.0
<b>Have the weather conditions changed since last recorded?</b>	No
<b>Are you experiencing any odors</b>	No
Odor Compliance with Stipulated Order for Abatement	
<b>Have you recorded Odor Intensity of 3 (3 - Moderate Odor) or higher at 3 or more Stops?</b>	No

**Recorder Signature**



Julian Jenkins  
4 Oct 2023 9:04 PM PDT

---

**Upon completion of this patrol, please check the box to trigger necessary notifications.**

# 4050 - Chiquita Odor Patrol Template

4 Oct 2023

Complete

<b>Score</b>	3 / 3 (100%)	<b>Flagged items</b>	12	<b>Actions</b>	0
--------------	--------------	----------------------	----	----------------	---

**Conducted on**

4 Oct 2023 7:05 AM PDT

**Prepared by**

Chiquita Landfill

**If the name of the person conducting the Patrol does not appear above, please enter it here:**

Adrian Mendoza

**What type of patrol is this?**

Regular Patrol

**Weather Conditions at the time of patrol.**

Sunny

**Temperature at time of Patrol**

55°F  
Should be between -50°F to 125°F

**I acknowledge that I have not visited the Reaction Area, working face, or other areas where exposed trash or landfill gas odors exist at Chiquita Canyon Landfill within four (4) hours prior to conducting the odor surveillance.**



**I acknowledge that I will assess each Patrol Stop while standing outside of the vehicle.**





**Flagged items**

12 flagged

Odor Patrol Stops / Stop #1: Chiquito Canyon Road and Driveway leading to the LA County Fire's Del Valle Regional Training Center

**Are you experiencing any odors**

Yes

Odor Patrol Stops / Stop #9: Intersection of Val Verde Road and Trellis Road

**Are you experiencing any odors**

Yes

Odor Patrol Stops / Stop #9: Intersection of Val Verde Road and Trellis Road

**Intensity of Odor**

3 - Moderate Odor

Odor Patrol Stops / Stop #11: Intersection of San Martinez Road and Keningston Road

**Are you experiencing any odors**

Yes

Odor Patrol Stops / Stop #13: Intersection of Del Valle Road and Silver Street

**Are you experiencing any odors**

Yes

Odor Patrol Stops / Stop #15: Intersection of Hasley Canyon Road and Gibraltar Lane

**Are you experiencing any odors**

Yes

Odor Patrol Stops / Stop #15: Intersection of Hasley Canyon Road and Gibraltar Lane

**Intensity of Odor**

4 -Strong Odor

Odor Patrol Stops / Stop #16: Intersection of Gibraltar Lane and Alton Way

**Are you experiencing any odors**

Yes

Odor Patrol Stops / Stop #16: Intersection of Gibraltar Lane and Alton Way

**Intensity of Odor**

4 -Strong Odor

Odor Patrol Stops / Stop #17: Intersection of Castlebury Place and Picadilly Place

**Are you experiencing any odors**

Yes

Odor Patrol Stops / Stop #17: Intersection of Castlebury Place and Picadilly Place

**Intensity of Odor**

3 - Moderate Odor

Odor Patrol Stops / Stop #18: Intersection of Gibraltar Lane and Springvale Lane

**Are you experiencing any odors**

Yes

<b>Odor Patrol Stops</b>	12 flagged
Stop #1: Chiquito Canyon Road and Driveway leading to the LA County Fire's Del Valle Regional Training Center	1 flagged
<b>Use map locator to enter lat/long for this observation point.</b>	28101 Chiquito Canyon Rd, Castaic, CA 91384, USA (34.4317609, -118.6589423)
<b>Record time at observation point</b>	4 Oct 2023 7:10 AM PDT
<b>Record Wind direction</b>	S
<b>Record Wind Speed (mph)</b>	.9
<b>Have the weather conditions changed since start of patrol?</b>	No
<b>Are you experiencing any odors</b>	Yes
<b>Description of Odor</b>	Landfill Gas
<b>Intensity of Odor</b>	2 - Light odor detected
<b>Are any corrective actions needed?</b>	No
Stop #2: Intersection of Chiquito Canyon Road and Lincoln Avenue	
<b>Use map locator to enter lat/long for this observation point.</b>	28644 Chiquito Canyon Rd, Castaic, CA 91384, USA (34.4409123, -118.65712889999999)
<b>Record time at observation point</b>	4 Oct 2023 7:12 AM PDT
<b>Record Wind direction</b>	S
<b>Record Wind Speed (mph)</b>	1.7
<b>Have the weather conditions changed since last recorded?</b>	No
<b>Are you experiencing any odors</b>	No
Stop #3: Intersection of Lincoln Avenue and Jackson Street	
<b>Use map locator to enter lat/long for this observation point.</b>	28604 Lincoln Ave, Val Verde, CA 91384, USA (34.439904, -118.655625)
<b>Record time at observation point</b>	4 Oct 2023 7:13 AM PDT

<b>Record Wind direction</b>	N
<b>Record Wind Speed (mph)</b>	0
<b>Have the weather conditions changed since last recorded?</b>	No
<b>Are you experiencing any odors</b>	No
Stop #4: Intersection of Buchanan Way and Chiquito Canyon Road	
<b>Use map locator to enter lat/long for this observation point.</b>	28661 Chiquito Canyon Rd, Castaic, CA 91384, USA (34.4414836, -118.6574114)
<b>Record time at observation point</b>	4 Oct 2023 7:17 AM PDT
<b>Record Wind direction</b>	N
<b>Record Wind Speed (mph)</b>	0
<b>Have the weather conditions changed since last recorded?</b>	No
<b>Are you experiencing any odors</b>	No
Stop #5: Intersection of Lincoln Avenue and Harding Avenue	
<b>Use map locator to enter lat/long for this observation point.</b>	28732 Lincoln Ave, Santa Clarita, CA 91384, USA (34.44264260000006, -118.65548829999999)
<b>Record time at observation point</b>	4 Oct 2023 7:15 AM PDT
<b>Record Wind direction</b>	S
<b>Record Wind Speed (mph)</b>	4.0
<b>Have the weather conditions changed since last recorded?</b>	No
<b>Are you experiencing any odors</b>	No
Stop #6: Intersection of Chiquito Canyon Road and San Martinez Road	
<b>Use map locator to enter lat/long for this observation point.</b>	28900 Chiquito Canyon Rd, Castaic, CA 91384, USA (34.4451696, -118.65758459999999)
<b>Record time at observation point</b>	4 Oct 2023 7:19 AM PDT

<b>Record Wind direction</b>	S
<b>Record Wind Speed (mph)</b>	3.2
<b>Have the weather conditions changed since last recorded?</b>	No
<b>Are you experiencing any odors</b>	No
Stop #7: Intersection of San Martinez Road and Morningside Drive	
<b>Use map locator to enter lat/long for this observation point.</b>	(34.4465788, -118.6611248)
<b>Record time at observation point</b>	4 Oct 2023 7:20 AM PDT
<b>Record Wind direction</b>	N
<b>Record Wind Speed (mph)</b>	.9
<b>Have the weather conditions changed since last recorded?</b>	No
<b>Are you experiencing any odors</b>	No
Stop #8: Intersection of Lexington Drive and Morningside Drive	
<b>Use map locator to enter lat/long for this observation point.</b>	29043 Morningside Dr, Castaic, CA 91384, USA (34.4482856, -118.6609568)
<b>Record time at observation point</b>	4 Oct 2023 7:22 AM PDT
<b>Record Wind direction</b>	S
<b>Record Wind Speed (mph)</b>	.7
<b>Have the weather conditions changed since last recorded?</b>	No
<b>Are you experiencing any odors</b>	No
Stop #9: Intersection of Val Verde Road and Trellis Road	
<b>Use map locator to enter lat/long for this observation point.</b>	29036 Val Verde Rd, Castaic, CA 91384, USA (34.4479964, -118.66268769999999)
<b>Record time at observation point</b>	4 Oct 2023 7:23 AM PDT
<b>Record Wind direction</b>	S

Record Wind Speed (mph)	.4
Have the weather conditions changed since last recorded?	No
Are you experiencing any odors	Yes
Description of Odor	Other
Describe odor	Dog feces
Intensity of Odor	3 - Moderate Odor
Are any corrective actions needed?	No
Stop #10: Intersection of San Martinez Road and Euclid Ave.	
Use map locator to enter lat/long for this observation point.	30333 San Martinez Rd, Castaic, CA 91384, USA (34.4478645, -118.66565609999999)
Record time at observation point	4 Oct 2023 7:26 AM PDT
Record Wind direction	E
Record Wind Speed (mph)	1.3
Have the weather conditions changed since last recorded?	No
Are you experiencing any odors	No
Stop #11: Intersection of San Martinez Road and Keningston Road	
Use map locator to enter lat/long for this observation point.	30646 San Martinez Rd, Castaic, CA 91384, USA (34.4482237, -118.67070860000001)
Record time at observation point	4 Oct 2023 7:27 AM PDT
Record Wind direction	E
Record Wind Speed (mph)	1.3
Have the weather conditions changed since last recorded?	No
Are you experiencing any odors	Yes
Description of Odor	Other

<b>Describe odor</b>	Livestock/Hay
<b>Intensity of Odor</b>	2 - Light odor detected
<b>Are any corrective actions needed?</b>	No
Stop #12: Intersection of Hunstock Street and Windsor Road	
<b>Use map locator to enter lat/long for this observation point.</b>	(34.4460246, -118.6494808)
<b>Record time at observation point</b>	4 Oct 2023 7:32 AM PDT
<b>Record Wind direction</b>	W
<b>Record Wind Speed (mph)</b>	1.1
<b>Have the weather conditions changed since last recorded?</b>	No
<b>Are you experiencing any odors</b>	No
Stop #13: Intersection of Del Valle Road and Silver Street	
	1 flagged
<b>Use map locator to enter lat/long for this observation point.</b>	Del Valle Rd & Silver St, California 91355, USA (34.448595, -118.65524)
<b>Record time at observation point</b>	4 Oct 2023 7:35 AM PDT
<b>Record Wind direction</b>	N
<b>Record Wind Speed (mph)</b>	0
<b>Have the weather conditions changed since last recorded?</b>	No
<b>Are you experiencing any odors</b>	Yes
<b>Description of Odor</b>	Other
<b>Describe odor</b>	Citrus
<b>Intensity of Odor</b>	2 - Light odor detected
<b>Are any corrective actions needed?</b>	No
Stop #14: Intersection of Del Valle Road and Hasley Canyon Road	
<b>Use map locator to enter lat/long for this observation point.</b>	Del Valle Rd & Hasley Canyon Rd, California 91355, USA

(34.456905,  
-118.64146400000001)

<b>Record time at observation point</b>	4 Oct 2023 7:38 AM PDT
<b>Record Wind direction</b>	NE
<b>Record Wind Speed (mph)</b>	1.1
<b>Have the weather conditions changed since last recorded?</b>	No
<b>Are you experiencing any odors</b>	No
Stop #15: Intersection of Hasley Canyon Road and Gibraltar Lane	2 flagged
<b>Use map locator to enter lat/long for this observation point.</b>	28568 Gibraltar Ln, Castaic, CA 91384, USA (34.4550802, -118.63320199999998)

<b>Record time at observation point</b>	4 Oct 2023 7:40 AM PDT
<b>Record Wind direction</b>	S
<b>Record Wind Speed (mph)</b>	1.1
<b>Have the weather conditions changed since last recorded?</b>	No
<b>Are you experiencing any odors</b>	Yes
<b>Description of Odor</b>	Other
<b>Describe odor</b>	Sweet fragrance/Fruits
<b>Intensity of Odor</b>	4 -Strong Odor
<b>Are any corrective actions needed?</b>	No
Stop #16: Intersection of Gibraltar Lane and Alton Way	2 flagged
<b>Use map locator to enter lat/long for this observation point.</b>	28340 Alton Way, Castaic, CA 91384, USA (34.4547214, -118.6302393)

<b>Record time at observation point</b>	4 Oct 2023 7:42 AM PDT
<b>Record Wind direction</b>	N
<b>Record Wind Speed (mph)</b>	0

Have the weather conditions changed since last recorded?	No
Are you experiencing any odors	Yes
Description of Odor	Other
Describe odor	Very strong fruit smell
Intensity of Odor	4 -Strong Odor
Are any corrective actions needed?	No
Stop #17: Intersection of Castlebury Place and Picadilly Place	2 flagged
Use map locator to enter lat/long for this observation point.	661 Your Home Away!, Castaic, CA 91384, USA (34.4536497, -118.62767199999998)
Record time at observation point	4 Oct 2023 7:44 AM PDT
Record Wind direction	N
Record Wind Speed (mph)	0
Have the weather conditions changed since last recorded?	No
Are you experiencing any odors	Yes
Description of Odor	Other
Describe odor	Sweet fragrance/fruits
Intensity of Odor	3 - Moderate Odor
Are any corrective actions needed?	No
Stop #18: Intersection of Gibraltar Lane and Springvale Lane	1 flagged
Use map locator to enter lat/long for this observation point.	28257 Springvale Ln, Castaic, CA 91384, USA (34.4558665, -118.6282912)
Record time at observation point	4 Oct 2023 7:46 AM PDT
Record Wind direction	N
Record Wind Speed (mph)	0



Have the weather conditions changed since last recorded?	No
Are you experiencing any odors	Yes
Description of Odor	Other
Describe odor	Sweet fragrance
Intensity of Odor	2 - Light odor detected
Are any corrective actions needed?	No
Stop #19: Intersection of Gibraltar Lane and Cambridge Avenue	
Use map locator to enter lat/long for this observation point.	28003 Gibraltar Ln, Castaic, CA 91384, USA (34.4583288, -118.6270032)
Record time at observation point	4 Oct 2023 7:48 AM PDT
Record Wind direction	N
Record Wind Speed (mph)	0
Have the weather conditions changed since last recorded?	No
Are you experiencing any odors	No
Stop #20: Intersection of Cambridge Avenue and Hasley Canyon Road	
Use map locator to enter lat/long for this observation point.	29615 Cambridge Ave, Castaic, CA 91384, USA (34.455138, -118.6219665)
Record time at observation point	4 Oct 2023 7:51 AM PDT
Record Wind direction	N
Record Wind Speed (mph)	0
Have the weather conditions changed since last recorded?	No
Are you experiencing any odors	No
Stop #21: Intersection of The Old Road and Hillcrest Parkway	
Use map locator to enter lat/long for this observation point.	27610 Iris Pl, Castaic, CA 91384, USA (34.470656, -118.6171576)

Record time at observation point

4 Oct 2023 7:58 AM PDT

Record Wind direction

W

Record Wind Speed (mph)

2.7

Have the weather conditions changed since last recorded?

No

Are you experiencing any odors

No

Stop #22: Intersection of Hillcrest Parkway and Park Vista Drive at Castaic Elementary School

Use map locator to enter lat/long for this observation point.

28333 Foothill Rd, Castaic, CA  
91384, USA  
(34.4720689, -118.6298747)

Record time at observation point

4 Oct 2023 8:00 AM PDT

Record Wind direction

W

Record Wind Speed (mph)

1.3

Have the weather conditions changed since last recorded?

No

Are you experiencing any odors

No

Stop #23: Intersection of Creekbed Road and Firebrand Drive

Use map locator to enter lat/long for this observation point.

27704 Firebrand Dr, Castaic, CA  
91384, USA  
(34.4578214,  
-118.61993810000001)

Record time at observation point

4 Oct 2023 7:53 AM PDT

Record Wind direction

S

Record Wind Speed (mph)

.02

Have the weather conditions changed since last recorded?

No

Are you experiencing any odors

No

Stop #24: Intersection of The Old Road and Live Oak Road

Use map locator to enter lat/long for this observation point.

27305 Live Oak Rd, Castaic, CA  
91384, USA  
(34.453375,  
-118.61646859999999)

Record time at observation point

4 Oct 2023 8:05 AM PDT

Record Wind direction

N

Record Wind Speed (mph)

0

Have the weather conditions changed since last recorded?

No

Are you experiencing any odors

No

Stop #25: Intersection of Live Oak Road and Hidden Trail Road

Use map locator to enter lat/long for this observation point.

27662 Buckskin Dr, Castaic, CA  
91384, USA  
(34.4501572,  
-118.61802370000001)

Record time at observation point

4 Oct 2023 8:06 AM PDT

Record Wind direction

N

Record Wind Speed (mph)

.9

Have the weather conditions changed since last recorded?

No

Are you experiencing any odors

No

Stop #26: Intersection of Live Oak Elementary School at  
Saddleridge Way

Use map locator to enter lat/long for this observation point.

27702 Saddleridge Way, Castaic,  
CA 91384, USA  
(34.4502433,  
-118.61893529999998)

Record time at observation point

4 Oct 2023 8:07 AM PDT

Record Wind direction

N

Record Wind Speed (mph)

0

Have the weather conditions changed since last recorded?

No

Are you experiencing any odors

No

Stop #27: Intersection of Rangewood Road and Buckskin Drive

Use map locator to enter lat/long for this observation point.

29203 Saddleridge Way, Castaic,  
CA 91384, USA  
(34.4492799,  
-118.62036769999999)

**Record time at observation point**

4 Oct 2023 8:09 AM PDT

**Record Wind direction**

N

**Record Wind Speed (mph)**

.9

**Have the weather conditions changed since last recorded?**

No

**Are you experiencing any odors**

No

Stop #28: Intersection of Quincy Street and Cambridge Avenue

**Use map locator to enter lat/long for this observation point.**

27723 Quincy St, Castaic, CA  
91384, USA  
(34.4531212, -118.6193455)

**Record time at observation point**

4 Oct 2023 8:11 AM PDT

**Record Wind direction**

E

**Record Wind Speed (mph)**

.4

**Have the weather conditions changed since last recorded?**

No

**Are you experiencing any odors**

No

Stop #29: Intersection of Hasley Canyon Road and Commerce Center Drive (Santa Clarita Valley International School & Playmakers Preschool)

**Use map locator to enter lat/long for this observation point.**

28050 Hasley Canyon Rd, Castaic,  
CA 91384, USA  
(34.4509472, -118.6247111)

**Record time at observation point**

4 Oct 2023 8:16 AM PDT

**Record Wind direction**

N

**Record Wind Speed (mph)**

0

**Have the weather conditions changed since last recorded?**

No

**Are you experiencing any odors**

No

Stop #30: Intersection of Commerce Center Drive and Witherspoon Parkway

**Use map locator to enter lat/long for this observation point.**

29011 Witherspoon Pkwy,  
Valencia, CA 91355, USA  
(34.445682,  
-118.62720999999999)

Record time at observation point

4 Oct 2023 8:18 AM PDT

Record Wind direction

E

Record Wind Speed (mph)

0

Have the weather conditions changed since last recorded?

No

Are you experiencing any odors

No

Stop #31: Intersection of Franklin Parkway and driveway leading to the United States Postal Service

28000 Franklin Pkwy, Valencia, CA  
91355, USA  
(34.4352261,  
-118.62850189999997)

Use map locator to enter lat/long for this observation point.

Record time at observation point

4 Oct 2023 8:22 AM PDT

Record Wind direction

E

Record Wind Speed (mph)

.2

Have the weather conditions changed since last recorded?

No

Are you experiencing any odors

No

Stop #32: Intersection of Henry Mayo Drive and Cambridge View Drive, leading into the Valencia Travel Village RV Resort

27953 Hancock Pkwy, Valencia, CA  
91355, USA  
(34.430459299999995,  
-118.62511680000001)

Use map locator to enter lat/long for this observation point.

Record time at observation point

4 Oct 2023 8:24 AM PDT

Record Wind direction

W

Record Wind Speed (mph)

4.9

Have the weather conditions changed since last recorded?

No

Are you experiencing any odors

No

Odor Compliance with Stipulated Order for Abatement

Have you recorded Odor Intensity of 3 (3 - Moderate Odor) or higher at 3 or more Stops?

No

**Recorder Signature**



adrian mendoza  
4 Oct 2023 8:25 AM PDT

---

**Upon completion of this patrol, please check the box to trigger necessary notifications.**

# 4050 - Chiquita Odor Patrol Template

5 Oct 2023

Complete

<b>Score</b>	3 / 3 (100%)	<b>Flagged items</b>	8	<b>Actions</b>	0
--------------	--------------	----------------------	---	----------------	---

**Conducted on**

5 Oct 2023 7:06 AM PDT

**Prepared by**

Chiquita Landfill

**If the name of the person conducting the Patrol does not appear above, please enter it here:**

Zach Godoy

**What type of patrol is this?**

Regular Patrol

**Weather Conditions at the time of patrol.**

Sunny

**Temperature at time of Patrol**

62°F  
Should be between -50°F to 125°F

**I acknowledge that I have not visited the Reaction Area, working face, or other areas where exposed trash or landfill gas odors exist at Chiquita Canyon Landfill within four (4) hours prior to conducting the odor surveillance.**



**I acknowledge that I will assess each Patrol Stop while standing outside of the vehicle.**



**Flagged items**

8 flagged

Odor Patrol Stops / Stop #1: Chiquito Canyon Road and Driveway leading to the LA County Fire's Del Valle Regional Training Center

**Are you experiencing any odors**

Yes

Odor Patrol Stops / Stop #12: Intersection of Hunstock Street and Windsor Road

**Are you experiencing any odors**

Yes

Odor Patrol Stops / Stop #14: Intersection of Del Valle Road and Hasley Canyon Road

**Are you experiencing any odors**

Yes

Odor Patrol Stops / Stop #18: Intersection of Gibraltar Lane and Springvale Lane

**Are you experiencing any odors**

Yes

Odor Patrol Stops / Stop #21: Intersection of The Old Road and Hillcrest Parkway

**Are you experiencing any odors**

Yes

Odor Patrol Stops / Stop #26: Intersection of Live Oak Elementary School at Saddleridge Way

**Are you experiencing any odors**

Yes

Odor Patrol Stops / Stop #31: Intersection of Franklin Parkway and driveway leading to the United States Postal Service

**Are you experiencing any odors**

Yes

Odor Patrol Stops / Stop #31: Intersection of Franklin Parkway and driveway leading to the United States Postal Service

**Intensity of Odor**

3 - Moderate Odor




<b>Odor Patrol Stops</b>	8 flagged
Stop #1: Chiquito Canyon Road and Driveway leading to the LA County Fire's Del Valle Regional Training Center	1 flagged
<b>Use map locator to enter lat/long for this observation point.</b>	28101 Chiquito Canyon Rd, Castaic, CA 91384, USA (34.4317609, -118.6589423)
<b>Record time at observation point</b>	5 Oct 2023 9:54 AM PDT
<b>Record Wind direction</b>	SW
<b>Record Wind Speed (mph)</b>	1.3
<b>Have the weather conditions changed since start of patrol?</b>	No
<b>Are you experiencing any odors</b>	Yes
<b>Description of Odor</b>	Trash
<b>Intensity of Odor</b>	1 - Very light odor detected
<b>Are any corrective actions needed?</b>	No
Stop #2: Intersection of Chiquito Canyon Road and Lincoln Avenue	
<b>Use map locator to enter lat/long for this observation point.</b>	28465 Chiquito Canyon Rd, Castaic, CA 91384, USA (34.4384167, -118.658496)
<b>Record time at observation point</b>	5 Oct 2023 9:51 AM PDT
<b>Record Wind direction</b>	N
<b>Record Wind Speed (mph)</b>	1.1
<b>Have the weather conditions changed since last recorded?</b>	No
<b>Are you experiencing any odors</b>	No
Stop #3: Intersection of Lincoln Avenue and Jackson Street	
<b>Use map locator to enter lat/long for this observation point.</b>	28611 Lincoln Ave, Val Verde, CA 91384, USA (34.4398392, -118.6560351)
<b>Record time at observation point</b>	5 Oct 2023 9:49 AM PDT

<b>Record Wind direction</b>	W
<b>Record Wind Speed (mph)</b>	1.0
<b>Have the weather conditions changed since last recorded?</b>	No
<b>Are you experiencing any odors</b>	No
Stop #4: Intersection of Buchanan Way and Chiquito Canyon Road	
<b>Use map locator to enter lat/long for this observation point.</b>	28703 Chiquito Canyon Rd, Castaic, CA 91384, USA (34.441859799999996, -118.6573111)
<b>Record time at observation point</b>	5 Oct 2023 9:45 AM PDT
<b>Record Wind direction</b>	SE
<b>Record Wind Speed (mph)</b>	.6
<b>Have the weather conditions changed since last recorded?</b>	No
<b>Are you experiencing any odors</b>	No
Stop #5: Intersection of Lincoln Avenue and Harding Avenue	
<b>Use map locator to enter lat/long for this observation point.</b>	28732 Lincoln Ave, Santa Clarita, CA 91384, USA (34.442642600000006, -118.65548829999999)
<b>Record time at observation point</b>	5 Oct 2023 9:42 AM PDT
<b>Record Wind direction</b>	SE
<b>Record Wind Speed (mph)</b>	1.8
<b>Have the weather conditions changed since last recorded?</b>	No
<b>Are you experiencing any odors</b>	No
Stop #6: Intersection of Chiquito Canyon Road and San Martinez Road	
<b>Use map locator to enter lat/long for this observation point.</b>	30010 San Martinez Rd, Castaic, CA 91384, USA (34.4449994, -118.6582312)
<b>Record time at observation point</b>	5 Oct 2023 9:37 AM PDT

<b>Record Wind direction</b>	W
<b>Record Wind Speed (mph)</b>	1.2
<b>Have the weather conditions changed since last recorded?</b>	No
<b>Are you experiencing any odors</b>	No
Stop #7: Intersection of San Martinez Road and Morningside Drive	
<b>Use map locator to enter lat/long for this observation point.</b>	(34.4459477, -118.6612334)
<b>Record time at observation point</b>	5 Oct 2023 9:35 AM PDT
<b>Record Wind direction</b>	NW
<b>Record Wind Speed (mph)</b>	.9
<b>Have the weather conditions changed since last recorded?</b>	No
<b>Are you experiencing any odors</b>	No
Stop #8: Intersection of Lexington Drive and Morningside Drive	
<b>Use map locator to enter lat/long for this observation point.</b>	(34.4483626, -118.6607814)
<b>Record time at observation point</b>	5 Oct 2023 9:31 AM PDT
<b>Record Wind direction</b>	W
<b>Record Wind Speed (mph)</b>	.7
<b>Have the weather conditions changed since last recorded?</b>	No
<b>Are you experiencing any odors</b>	No
Stop #9: Intersection of Val Verde Road and Trellis Road	
<b>Use map locator to enter lat/long for this observation point.</b>	29036 Val Verde Rd, Castaic, CA 91384, USA (34.4479964, -118.66268769999999)
<b>Record time at observation point</b>	5 Oct 2023 9:28 AM PDT
<b>Record Wind direction</b>	W
<b>Record Wind Speed (mph)</b>	1.2

Have the weather conditions changed since last recorded?	No
Are you experiencing any odors	No
Stop #10: Intersection of San Martinez Road and Euclid Ave.	
Use map locator to enter lat/long for this observation point.	(34.4479466, -118.6658441)
Record time at observation point	5 Oct 2023 9:24 AM PDT
Record Wind direction	E
Record Wind Speed (mph)	.6
Have the weather conditions changed since last recorded?	No
Are you experiencing any odors	No
Stop #11: Intersection of San Martinez Road and Keningston Road	
Use map locator to enter lat/long for this observation point.	1847 W 78th St, Los Angeles, CA 90047, USA (34.448285, -118.67143199999998)
Record time at observation point	5 Oct 2023 9:18 AM PDT
Record Wind direction	NE
Record Wind Speed (mph)	1.6
Have the weather conditions changed since last recorded?	No
Are you experiencing any odors	No
Stop #12: Intersection of Hunstock Street and Windsor Road	1 flagged
Use map locator to enter lat/long for this observation point.	(34.4459688, -118.6494805)
Record time at observation point	5 Oct 2023 9:06 AM PDT
Record Wind direction	S
Record Wind Speed (mph)	2.0
Have the weather conditions changed since last recorded?	No
Are you experiencing any odors	Yes

<b>Description of Odor</b>	Odor Neutralizer
<b>Intensity of Odor</b>	1 - Very light odor detected
<b>Are any corrective actions needed?</b>	No
Stop #13: Intersection of Del Valle Road and Silver Street	
<b>Use map locator to enter lat/long for this observation point.</b>	29752 Silver St, Castaic, CA 91384, USA (34.4476423, -118.65521479999998)
<b>Record time at observation point</b>	5 Oct 2023 9:01 AM PDT
<b>Record Wind direction</b>	SW
<b>Record Wind Speed (mph)</b>	.6
<b>Have the weather conditions changed since last recorded?</b>	No
<b>Are you experiencing any odors</b>	No
Stop #14: Intersection of Del Valle Road and Hasley Canyon Road	
<b>Use map locator to enter lat/long for this observation point.</b>	1 flagged Del Valle Rd & Hasley Canyon Rd, California 91355, USA (34.456905, -118.64146400000001)
<b>Record time at observation point</b>	5 Oct 2023 8:55 AM PDT
<b>Record Wind direction</b>	NW
<b>Record Wind Speed (mph)</b>	1.8
<b>Have the weather conditions changed since last recorded?</b>	No
<b>Are you experiencing any odors</b>	Yes
<b>Description of Odor</b>	Other
<b>Describe odor</b>	Taco truck
	
Photo 1	

<b>Intensity of Odor</b>	2 - Light odor detected
<b>Are any corrective actions needed?</b>	No
Stop #15: Intersection of Hasley Canyon Road and Gibraltar Lane	
<b>Use map locator to enter lat/long for this observation point.</b>	(34.4551179, -118.6335837)
<b>Record time at observation point</b>	5 Oct 2023 8:51 AM PDT
<b>Record Wind direction</b>	W
<b>Record Wind Speed (mph)</b>	.7
<b>Have the weather conditions changed since last recorded?</b>	No
<b>Are you experiencing any odors</b>	No
Stop #16: Intersection of Gibraltar Lane and Alton Way	
<b>Use map locator to enter lat/long for this observation point.</b>	28341 Alton Way, Castaic, CA 91384, USA (34.454834999999996, -118.62971519999999)
<b>Record time at observation point</b>	5 Oct 2023 8:46 AM PDT
<b>Record Wind direction</b>	N
<b>Record Wind Speed (mph)</b>	No wind
<b>Have the weather conditions changed since last recorded?</b>	No
<b>Are you experiencing any odors</b>	No
Stop #17: Intersection of Castlebury Place and Picadilly Place	
<b>Use map locator to enter lat/long for this observation point.</b>	661 Your Home Away!, Castaic, CA 91384, USA (34.4536497, -118.62767199999998)
<b>Record time at observation point</b>	5 Oct 2023 8:41 AM PDT
<b>Record Wind direction</b>	N
<b>Record Wind Speed (mph)</b>	.8
<b>Have the weather conditions changed since last recorded?</b>	No

<b>Are you experiencing any odors</b>	No
Stop #18: Intersection of Gibraltar Lane and Springvale Lane	1 flagged
<b>Use map locator to enter lat/long for this observation point.</b>	28256 Springvale Ln, Castaic, CA 91384, USA (34.455508699999996, -118.62855289999997)

**Record time at observation point** 5 Oct 2023 8:36 AM PDT

<b>Record Wind direction</b>	SW
------------------------------	----

<b>Record Wind Speed (mph)</b>	.5
--------------------------------	----

<b>Have the weather conditions changed since last recorded?</b>	No
---	----

<b>Are you experiencing any odors</b>	Yes
---------------------------------------	-----

<b>Description of Odor</b>	Trash
----------------------------	-------

<b>Intensity of Odor</b>	1 - Very light odor detected
--------------------------	------------------------------

<b>Are any corrective actions needed?</b>	No
---	----

Stop #19: Intersection of Gibraltar Lane and Cambridge Avenue	
---	--

<b>Use map locator to enter lat/long for this observation point.</b>	28003 Gibraltar Ln, Castaic, CA 91384, USA (34.4583288, -118.6270032)
--	---

**Record time at observation point** 5 Oct 2023 8:33 AM PDT

<b>Record Wind direction</b>	E
------------------------------	---

<b>Record Wind Speed (mph)</b>	.7
--------------------------------	----

<b>Have the weather conditions changed since last recorded?</b>	No
---	----

<b>Are you experiencing any odors</b>	No
---------------------------------------	----

Stop #20: Intersection of Cambridge Avenue and Hasley Canyon Road	
---	--

<b>Use map locator to enter lat/long for this observation point.</b>	27767 Wakefield Rd, Castaic, CA 91384, USA (34.4545227, -118.620713)
--	--

**Record time at observation point** 5 Oct 2023 8:29 AM PDT

<b>Record Wind direction</b>	E
<b>Record Wind Speed (mph)</b>	1.2
<b>Have the weather conditions changed since last recorded?</b>	No
<b>Are you experiencing any odors</b>	No
Stop #21: Intersection of The Old Road and Hillcrest Parkway	
	1 flagged
<b>Use map locator to enter lat/long for this observation point.</b>	27610 Iris Pl, Castaic, CA 91384, USA (34.470656, -118.6171576)
<b>Record time at observation point</b>	5 Oct 2023 8:19 AM PDT
<b>Record Wind direction</b>	N
<b>Record Wind Speed (mph)</b>	.5
<b>Have the weather conditions changed since last recorded?</b>	No
<b>Are you experiencing any odors</b>	Yes
<b>Description of Odor</b>	Trash
<b>Intensity of Odor</b>	2 - Light odor detected
<b>Are any corrective actions needed?</b>	No
Stop #22: Intersection of Hillcrest Parkway and Park Vista Drive at Castaic Elementary School	
<b>Use map locator to enter lat/long for this observation point.</b>	28402 Monterey Ct, Castaic, CA 91384, USA (34.472689100000004, -118.63017099999999)
<b>Record time at observation point</b>	5 Oct 2023 8:22 AM PDT
<b>Record Wind direction</b>	W
<b>Record Wind Speed (mph)</b>	1.5
<b>Have the weather conditions changed since last recorded?</b>	No
<b>Are you experiencing any odors</b>	No
Stop #23: Intersection of Creekbed Road and Firebrand Drive	



**Use map locator to enter lat/long for this observation point.** (34.4577435, -118.619529)

**Record time at observation point** 5 Oct 2023 8:12 AM PDT

**Record Wind direction** NE

**Record Wind Speed (mph)** .5

**Have the weather conditions changed since last recorded?** No

**Are you experiencing any odors** No

Stop #24: Intersection of The Old Road and Live Oak Road

**Use map locator to enter lat/long for this observation point.** (34.4531021, -118.6165297)

**Record time at observation point** 5 Oct 2023 7:55 AM PDT

**Record Wind direction** SE

**Record Wind Speed (mph)** 1.1

**Have the weather conditions changed since last recorded?** No

**Are you experiencing any odors** No

Stop #25: Intersection of Live Oak Road and Hidden Trail Road

**Use map locator to enter lat/long for this observation point.** 27704 Buckskin Dr, Castaic, CA  
91384, USA  
(34.4498606, -118.6182516)

**Record time at observation point** 5 Oct 2023 7:46 AM PDT

**Record Wind direction** SE

**Record Wind Speed (mph)** .6

**Have the weather conditions changed since last recorded?** No

**Are you experiencing any odors** No

Stop #26: Intersection of Live Oak Elementary School at Saddleridge Way 1 flagged

**Use map locator to enter lat/long for this observation point.** 27702 Saddleridge Way, Castaic,  
CA 91384, USA  
(34.4502433,  
-118.61893529999998)

Record time at observation point

5 Oct 2023 7:44 AM PDT

Record Wind direction

SE

Record Wind Speed (mph)

.5

Have the weather conditions changed since last recorded?

No

Are you experiencing any odors

Yes

Description of Odor

Trash

Intensity of Odor

1 - Very light odor detected

Are any corrective actions needed?

No

Stop #27: Intersection of Rangewood Road and Buckskin Drive

Use map locator to enter lat/long for this observation point.

29203 Saddleridge Way, Castaic,  
CA 91384, USA  
(34.4492799,  
-118.62036769999999)

Record time at observation point

5 Oct 2023 7:42 AM PDT

Record Wind direction

S

Record Wind Speed (mph)

.2

Have the weather conditions changed since last recorded?

No

Are you experiencing any odors

No

Stop #28: Intersection of Quincy Street and Cambridge Avenue

Use map locator to enter lat/long for this observation point.

27803 Quincy St, Castaic, CA  
91384, USA  
(34.4529869,  
-118.62002930000001)

Record time at observation point

5 Oct 2023 7:38 AM PDT

Record Wind direction

N

Record Wind Speed (mph)

No wind

Have the weather conditions changed since last recorded?

No

Are you experiencing any odors

No

Stop #29: Intersection of Hasley Canyon Road and Commerce Center Drive (Santa Clarita Valley International School & Playmakers Preschool)

Use map locator to enter lat/long for this observation point.

28050 Hasley Canyon Rd, Castaic,  
CA 91384, USA  
(34.4509472, -118.6247111)

Record time at observation point

5 Oct 2023 7:33 AM PDT

Record Wind direction

SE

Record Wind Speed (mph)

.6

Have the weather conditions changed since last recorded?

No

Are you experiencing any odors

No

Stop #30: Intersection of Commerce Center Drive and Witherspoon Parkway

Use map locator to enter lat/long for this observation point.

Commerce Center Dr &  
Witherspoon Pky, California  
91355, USA  
(34.445074999999996,  
-118.62639800000001)

Record time at observation point

5 Oct 2023 7:26 AM PDT

Record Wind direction

SW

Record Wind Speed (mph)

.4

Have the weather conditions changed since last recorded?

No

Are you experiencing any odors

No

Stop #31: Intersection of Franklin Parkway and driveway leading to the United States Postal Service

2 flagged

Use map locator to enter lat/long for this observation point.

28615 Braxton Ave, Valencia, CA  
91355, USA  
(34.436017,  
-118.62702900000001)

Record time at observation point


5 Oct 2023 7:22 AM PDT

Record Wind direction

W

Record Wind Speed (mph)

.5

<b>Have the weather conditions changed since last recorded?</b>	No
<b>Are you experiencing any odors</b>	Yes
<b>Description of Odor</b>	Other
<b>Describe odor</b>	Food truck
	
Photo 2	
<b>Intensity of Odor</b>	3 - Moderate Odor
<b>Are any corrective actions needed?</b>	No
Stop #32: Intersection of Henry Mayo Drive and Cambridge View Drive, leading into the Valencia Travel Village RV Resort	
<b>Use map locator to enter lat/long for this observation point.</b>	Cambridge View Dr, Valencia, CA 91355, USA (34.429637, -118.6247297)
<b>Record time at observation point</b>	5 Oct 2023 7:16 AM PDT
<b>Record Wind direction</b>	N
<b>Record Wind Speed (mph)</b>	.5
<b>Have the weather conditions changed since last recorded?</b>	No
<b>Are you experiencing any odors</b>	No
Odor Compliance with Stipulated Order for Abatement	
<b>Have you recorded Odor Intensity of 3 (3 - Moderate Odor) or higher at 3 or more Stops?</b>	No

**Recorder Signature**



zach godoy  
5 Oct 2023 10:01 AM PDT

---

**Upon completion of this patrol, please check the box to trigger necessary notifications.**

---

## Media summary



Photo 1



Photo 2

# 4050 - Chiquita Odor Patrol Template

5 Oct 2023

Complete

<b>Score</b>	3 / 3 (100%)	<b>Flagged items</b>	11	<b>Actions</b>	0
--------------	--------------	----------------------	----	----------------	---

**Conducted on**

5 Oct 2023 7:58 PM PDT

**Prepared by**

Chiquita Landfill

**If the name of the person conducting the Patrol does not appear above, please enter it here:**

Julian Jenkins

**What type of patrol is this?**

Regular Patrol

**Weather Conditions at the time of patrol.**

Sunny

Clear night

**Temperature at time of Patrol**

73°F  
Should be between -50°F to 125°F

**I acknowledge that I have not visited the Reaction Area, working face, or other areas where exposed trash or landfill gas odors exist at Chiquita Canyon Landfill within four (4) hours prior to conducting the odor surveillance.**



**I acknowledge that I will assess each Patrol Stop while standing outside of the vehicle.**



**Flagged items**

11 flagged

Odor Patrol Stops / Stop #4: Intersection of Buchanan Way and Chiquito Canyon Road

**Are you experiencing any odors**

Yes

Odor Patrol Stops / Stop #6: Intersection of Chiquito Canyon Road and San Martinez Road

**Are you experiencing any odors**

Yes

Odor Patrol Stops / Stop #12: Intersection of Hunstock Street and Windsor Road

**Are you experiencing any odors**

Yes

Odor Patrol Stops / Stop #13: Intersection of Del Valle Road and Silver Street

**Are you experiencing any odors**

Yes

Odor Patrol Stops / Stop #20: Intersection of Cambridge Avenue and Hasley Canyon Road

**Are you experiencing any odors**

Yes

Odor Patrol Stops / Stop #24: Intersection of The Old Road and Live Oak Road

**Are you experiencing any odors**

Yes

Odor Patrol Stops / Stop #27: Intersection of Rangewood Road and Buckskin Drive

**Are you experiencing any odors**

Yes

Odor Patrol Stops / Stop #28: Intersection of Quincy Street and Cambridge Avenue

**Are you experiencing any odors**

Yes

Odor Patrol Stops / Stop #30: Intersection of Commerce Center Drive and Witherspoon Parkway

**Are you experiencing any odors**

Yes

Odor Patrol Stops / Stop #31: Intersection of Franklin Parkway and driveway leading to the United States Postal Service

**Are you experiencing any odors**

Yes

Odor Patrol Stops / Stop #31: Intersection of Franklin Parkway and driveway leading to the United States Postal Service

**Intensity of Odor**

3 - Moderate Odor



**Odor Patrol Stops**

11 flagged

Stop #1: Chiquito Canyon Road and Driveway leading to the LA County Fire's Del Valle Regional Training Center

**Use map locator to enter lat/long for this observation point.**

28101 Chiquito Canyon Rd,  
Castaic, CA 91384, USA  
(34.4317609, -118.6589423)

**Record time at observation point**

5 Oct 2023 8:03 PM PDT

**Record Wind direction**

S

**Record Wind Speed (mph)**

1.3

**Have the weather conditions changed since start of patrol?**

No

**Are you experiencing any odors**

No

Stop #2: Intersection of Chiquito Canyon Road and Lincoln Avenue

**Use map locator to enter lat/long for this observation point.**

Chiquito Canyon Rd & Lincoln Ave,  
California 91355, USA  
(34.437901, -118.658324)

**Record time at observation point**

5 Oct 2023 8:05 PM PDT

**Record Wind direction**

E

**Record Wind Speed (mph)**

1.3

**Have the weather conditions changed since last recorded?**

No

**Are you experiencing any odors**

No

Stop #3: Intersection of Lincoln Avenue and Jackson Street

**Use map locator to enter lat/long for this observation point.**

28543 Lincoln Ave, Castaic, CA  
91384, USA  
(34.4395774, -118.6561263)

**Record time at observation point**

5 Oct 2023 8:08 PM PDT

**Record Wind direction**

W

**Record Wind Speed (mph)**

1.1

**Have the weather conditions changed since last recorded?**

No

<b>Are you experiencing any odors</b>	No
Stop #4: Intersection of Buchanan Way and Chiquito Canyon Road	1 flagged
<b>Use map locator to enter lat/long for this observation point.</b>	28703 Chiquito Canyon Rd, Castaic, CA 91384, USA (34.441859799999996, -118.6573111)
<b>Record time at observation point</b>	5 Oct 2023 8:13 PM PDT
<b>Record Wind direction</b>	N
<b>Record Wind Speed (mph)</b>	1.1
<b>Have the weather conditions changed since last recorded?</b>	No
<b>Are you experiencing any odors</b>	Yes
<b>Description of Odor</b>	Other
<b>Describe odor</b>	Hot dogs
<b>Intensity of Odor</b>	1 - Very light odor detected
<b>Are any corrective actions needed?</b>	No
Stop #5: Intersection of Lincoln Avenue and Harding Avenue	
<b>Use map locator to enter lat/long for this observation point.</b>	(34.4431955, -118.6556083)
<b>Record time at observation point</b>	5 Oct 2023 8:10 PM PDT
<b>Record Wind direction</b>	NW
<b>Record Wind Speed (mph)</b>	0.4
<b>Have the weather conditions changed since last recorded?</b>	No
<b>Are you experiencing any odors</b>	No
Stop #6: Intersection of Chiquito Canyon Road and San Martinez Road	1 flagged
<b>Use map locator to enter lat/long for this observation point.</b>	30004 Marvin Ave, Val Verde, CA 91384, USA (34.4454743, -118.6579491)
<b>Record time at observation point</b>	5 Oct 2023 8:15 PM PDT

Record Wind direction	S
Record Wind Speed (mph)	1.1
Have the weather conditions changed since last recorded?	No
Are you experiencing any odors	Yes
Description of Odor	Other
Describe odor	Fried fish
Intensity of Odor	1 - Very light odor detected
Are any corrective actions needed?	No
Stop #7: Intersection of San Martinez Road and Morningside Drive	
Use map locator to enter lat/long for this observation point.	(34.4463457, -118.6613194)
Record time at observation point	5 Oct 2023 8:17 PM PDT
Record Wind direction	E
Record Wind Speed (mph)	1.3
Have the weather conditions changed since last recorded?	No
Are you experiencing any odors	No
Stop #8: Intersection of Lexington Drive and Morningside Drive	
Use map locator to enter lat/long for this observation point.	(34.4483196, -118.6606793)
Record time at observation point	5 Oct 2023 8:19 PM PDT
Record Wind direction	N
Record Wind Speed (mph)	0.7
Have the weather conditions changed since last recorded?	No
Are you experiencing any odors	No
Stop #9: Intersection of Val Verde Road and Trellis Road	
Use map locator to enter lat/long for this observation point.	(34.4481179, -118.6629015)

Record time at observation point

5 Oct 2023 8:23 PM PDT

Record Wind direction

NE

Record Wind Speed (mph)

0.2

Have the weather conditions changed since last recorded?

No

Are you experiencing any odors

No

Stop #10: Intersection of San Martinez Road and Euclid Ave.

Use map locator to enter lat/long for this observation point.

(34.4477708, -118.6657958)

Record time at observation point

5 Oct 2023 8:26 PM PDT

Record Wind direction

S

Record Wind Speed (mph)

1.3

Have the weather conditions changed since last recorded?

No

Are you experiencing any odors

No

Stop #11: Intersection of San Martinez Road and Keningston Road

Use map locator to enter lat/long for this observation point.

30706 San Martinez Rd, Castaic,  
CA 91384, USA  
(34.448271399999996,  
-118.671301)

Record time at observation point

5 Oct 2023 8:28 PM PDT

Record Wind direction

SE

Record Wind Speed (mph)

2.0

Have the weather conditions changed since last recorded?

No

Are you experiencing any odors

No

Stop #12: Intersection of Hunstock Street and Windsor Road

1 flagged

Use map locator to enter lat/long for this observation point.

(34.4460242, -118.6494789)

Record time at observation point

5 Oct 2023 8:35 PM PDT

Record Wind direction

W

Record Wind Speed (mph)	2.2
Have the weather conditions changed since last recorded?	No
Are you experiencing any odors	Yes
Description of Odor	Landfill Gas
Intensity of Odor	2 - Light odor detected
Are any corrective actions needed?	No
Stop #13: Intersection of Del Valle Road and Silver Street	1 flagged
Use map locator to enter lat/long for this observation point.	(34.4485385, -118.6553709)
Record time at observation point	5 Oct 2023 8:38 PM PDT
Record Wind direction	SW
Record Wind Speed (mph)	0.9
Have the weather conditions changed since last recorded?	No
Are you experiencing any odors	Yes
Description of Odor	Landfill Gas
Intensity of Odor	2 - Light odor detected
Are any corrective actions needed?	No
Stop #14: Intersection of Del Valle Road and Hasley Canyon Road	
Use map locator to enter lat/long for this observation point.	Del Valle Rd & Hasley Canyon Rd, California 91355, USA (34.456905, -118.64146400000001)
Record time at observation point	5 Oct 2023 8:41 PM PDT
Record Wind direction	NE
Record Wind Speed (mph)	3.1
Have the weather conditions changed since last recorded?	No
Are you experiencing any odors	No

Stop #15: Intersection of Hasley Canyon Road and Gibraltar Lane

Use map locator to enter lat/long for this observation point. (34.4552454, -118.6335269)

Record time at observation point 5 Oct 2023 8:44 PM PDT

Record Wind direction N

Record Wind Speed (mph) 0.9

Have the weather conditions changed since last recorded? No

Are you experiencing any odors No

Stop #16: Intersection of Gibraltar Lane and Alton Way

Use map locator to enter lat/long for this observation point. 28341 Alton Way, Castaic, CA 91384, USA (34.454834999999996, -118.62971519999999)

Record time at observation point 5 Oct 2023 8:46 PM PDT

Record Wind direction E

Record Wind Speed (mph) 0.9

Have the weather conditions changed since last recorded? No

Are you experiencing any odors No

Stop #17: Intersection of Castlebury Place and Picadilly Place

Use map locator to enter lat/long for this observation point. 28203 Picadilly Pl, Castaic, CA 91384, USA (34.4539706, -118.62780079999999)

Record time at observation point 5 Oct 2023 8:50 PM PDT

Record Wind direction N

Record Wind Speed (mph) 0.0

Have the weather conditions changed since last recorded? No

Are you experiencing any odors No

Stop #18: Intersection of Gibraltar Lane and Springvale Lane

Use map locator to enter lat/long for this observation point.

28256 Springvale Ln, Castaic, CA  
91384, USA  
(34.455508699999996,  
-118.62855289999997)

Record time at observation point

5 Oct 2023 8:48 PM PDT

Record Wind direction

NE

Record Wind Speed (mph)

1.1

Have the weather conditions changed since last recorded?

No

Are you experiencing any odors

No

Stop #19: Intersection of Gibraltar Lane and Cambridge Avenue

Use map locator to enter lat/long for this observation point.

29823 Cambridge Ave, Castaic, CA  
91384, USA  
(34.457917099999996,  
-118.62698039999998)

Record time at observation point

5 Oct 2023 8:54 PM PDT

Record Wind direction

S

Record Wind Speed (mph)

1.1

Have the weather conditions changed since last recorded?

No

Are you experiencing any odors

No

Stop #20: Intersection of Cambridge Avenue and Hasley Canyon Road

1 flagged

Use map locator to enter lat/long for this observation point.

29641 Cambridge Ave, Castaic, CA  
91384, USA  
(34.4554386,  
-118.62258190000001)

Record time at observation point

5 Oct 2023 8:57 PM PDT

Record Wind direction

SE

Record Wind Speed (mph)

0.9

Have the weather conditions changed since last recorded?

No

Are you experiencing any odors

Yes

Description of Odor

Other

<b>Describe odor</b>	Household cleanser
<b>Intensity of Odor</b>	1 - Very light odor detected
<b>Are any corrective actions needed?</b>	No
Stop #21: Intersection of The Old Road and Hillcrest Parkway	
<b>Use map locator to enter lat/long for this observation point.</b>	27626 Iris Pl, Castaic, CA 91384, USA (34.4707204, -118.61784130000001)
<b>Record time at observation point</b>	5 Oct 2023 9:04 PM PDT
<b>Record Wind direction</b>	N
<b>Record Wind Speed (mph)</b>	0.0
<b>Have the weather conditions changed since last recorded?</b>	No
<b>Are you experiencing any odors</b>	No
Stop #22: Intersection of Hillcrest Parkway and Park Vista Drive at Castaic Elementary School	
<b>Use map locator to enter lat/long for this observation point.</b>	28333 Foothill Rd, Castaic, CA 91384, USA (34.4720689, -118.6298747)
<b>Record time at observation point</b>	5 Oct 2023 9:07 PM PDT
<b>Record Wind direction</b>	N
<b>Record Wind Speed (mph)</b>	0.0
<b>Have the weather conditions changed since last recorded?</b>	No
<b>Are you experiencing any odors</b>	No
Stop #23: Intersection of Creekbed Road and Firebrand Drive	
<b>Use map locator to enter lat/long for this observation point.</b>	27659 Firebrand Dr, Castaic, CA 91384, USA (34.458084899999996, -118.6195279)
<b>Record time at observation point</b>	5 Oct 2023 8:59 PM PDT
<b>Record Wind direction</b>	NE



Record Wind Speed (mph)	0.2
Have the weather conditions changed since last recorded?	No
Are you experiencing any odors	No
Stop #24: Intersection of The Old Road and Live Oak Road	
	1 flagged
Use map locator to enter lat/long for this observation point.	27602 Hartford Ave, Castaic, CA 91384, USA (34.453196, -118.61702079999998)
Record time at observation point	5 Oct 2023 9:12 PM PDT
Record Wind direction	W
Record Wind Speed (mph)	0.7
Have the weather conditions changed since last recorded?	No
Are you experiencing any odors	Yes
Description of Odor	Other
Describe odor	Pine
Intensity of Odor	1 - Very light odor detected
Are any corrective actions needed?	No
Stop #25: Intersection of Live Oak Road and Hidden Trail Road	
Use map locator to enter lat/long for this observation point.	27662 Buckskin Dr, Castaic, CA 91384, USA (34.4501572, -118.61802370000001)
Record time at observation point	5 Oct 2023 9:15 PM PDT
Record Wind direction	SE
Record Wind Speed (mph)	1.1
Have the weather conditions changed since last recorded?	No
Are you experiencing any odors	No
Stop #26: Intersection of Live Oak Elementary School at Saddleridge Way	

Use map locator to enter lat/long for this observation point.

27710 Rangewood Rd, Castaic, CA  
91384, USA  
(34.450107599999996,  
-118.61922759999999)

Record time at observation point

5 Oct 2023 9:17 PM PDT

Record Wind direction

S

Record Wind Speed (mph)

1.3

Have the weather conditions changed since last recorded?

No

Are you experiencing any odors

No

Stop #27: Intersection of Rangewood Road and Buckskin Drive

1 flagged

Use map locator to enter lat/long for this observation point.

29165 Saddleridge Way, Castaic,  
CA 91384, USA  
(34.4491454,  
-118.62033539999999)

Record time at observation point

5 Oct 2023 9:19 PM PDT

Record Wind direction

S

Record Wind Speed (mph)

1.1

Have the weather conditions changed since last recorded?

No

Are you experiencing any odors

Yes

Description of Odor

Other

Describe odor

Household cleanser

Intensity of Odor

2 - Light odor detected

Are any corrective actions needed?

No

Stop #28: Intersection of Quincy Street and Cambridge Avenue

1 flagged

Use map locator to enter lat/long for this observation point.

27803 Quincy St, Castaic, CA  
91384, USA  
(34.4529869,  
-118.62002930000001)

Record time at observation point

5 Oct 2023 9:22 PM PDT

Record Wind direction

NW

Record Wind Speed (mph)	0.4
Have the weather conditions changed since last recorded?	No
Are you experiencing any odors	Yes
Description of Odor	Other
Describe odor	Pizza
Intensity of Odor	1 - Very light odor detected
Are any corrective actions needed?	No
<p>Stop #29: Intersection of Hasley Canyon Road and Commerce Center Drive (Santa Clarita Valley International School &amp; Playmakers Preschool)</p>	
Use map locator to enter lat/long for this observation point.	28050 Hasley Canyon Rd, Castaic, CA 91384, USA (34.4509472, -118.6247111)
Record time at observation point	5 Oct 2023 9:26 PM PDT
Record Wind direction	E
Record Wind Speed (mph)	2.2
Have the weather conditions changed since last recorded?	No
Are you experiencing any odors	No
<p>Stop #30: Intersection of Commerce Center Drive and Witherspoon Parkway</p>	
Use map locator to enter lat/long for this observation point.	Commerce Center Dr & Witherspoon Pky, California 91355, USA (34.445074999999996, -118.62639800000001)
Record time at observation point	5 Oct 2023 9:29 PM PDT
Record Wind direction	S
Record Wind Speed (mph)	0.7
Have the weather conditions changed since last recorded?	No
Are you experiencing any odors	Yes

<b>Description of Odor</b>	Landfill Gas
<b>Intensity of Odor</b>	2 - Light odor detected
<b>Are any corrective actions needed?</b>	No
Stop #31: Intersection of Franklin Parkway and driveway leading to the United States Postal Service	2 flagged
<b>Use map locator to enter lat/long for this observation point.</b>	28000 Franklin Pkwy, Valencia, CA 91355, USA (34.4343332, -118.6283305)
<b>Record time at observation point</b>	5 Oct 2023 9:32 PM PDT
<b>Record Wind direction</b>	S
<b>Record Wind Speed (mph)</b>	0.5
<b>Have the weather conditions changed since last recorded?</b>	No
<b>Are you experiencing any odors</b>	Yes
<b>Description of Odor</b>	Landfill Gas
<b>Intensity of Odor</b>	3 - Moderate Odor
<b>Are any corrective actions needed?</b>	No
Stop #32: Intersection of Henry Mayo Drive and Cambridge View Drive, leading into the Valencia Travel Village RV Resort	
<b>Use map locator to enter lat/long for this observation point.</b>	Cambridge View Dr, Valencia, CA 91355, USA (34.4295395, -118.6247539)
<b>Record time at observation point</b>	5 Oct 2023 9:37 PM PDT
<b>Record Wind direction</b>	E
<b>Record Wind Speed (mph)</b>	0.9
<b>Have the weather conditions changed since last recorded?</b>	No
<b>Are you experiencing any odors</b>	No
Odor Compliance with Stipulated Order for Abatement	
<b>Have you recorded Odor Intensity of 3 (3 - Moderate Odor) or higher at 3 or more Stops?</b>	No

**Recorder Signature**



Julian Jenkins  
5 Oct 2023 9:38 PM PDT

---

**Upon completion of this patrol, please check the box to trigger necessary notifications.**

# 4050 - Chiquita Odor Patrol Template

6 Oct 2023

Complete

<b>Score</b>	3 / 3 (100%)	<b>Flagged items</b>	14	<b>Actions</b>	0
--------------	--------------	----------------------	----	----------------	---

**Conducted on**

6 Oct 2023 7:04 AM PDT

**Prepared by**

Chiquita Landfill

**If the name of the person conducting the Patrol does not appear above, please enter it here:**

Zach Godoy

**What type of patrol is this?**

Regular Patrol

**Weather Conditions at the time of patrol.**

Sunny

Partly Cloudy

**Temperature at time of Patrol**

60°F  
Should be between -50°F to 125°F

**I acknowledge that I have not visited the Reaction Area, working face, or other areas where exposed trash or landfill gas odors exist at Chiquita Canyon Landfill within four (4) hours prior to conducting the odor surveillance.**



**I acknowledge that I will assess each Patrol Stop while standing outside of the vehicle.**



**Flagged items**

14 flagged

Odor Patrol Stops / Stop #1: Chiquito Canyon Road and Driveway leading to the LA County Fire's Del Valle Regional Training Center

**Are you experiencing any odors**

Yes

Odor Patrol Stops / Stop #1: Chiquito Canyon Road and Driveway leading to the LA County Fire's Del Valle Regional Training Center

**Intensity of Odor**

4 -Strong Odor

Odor Patrol Stops / Stop #2: Intersection of Chiquito Canyon Road and Lincoln Avenue

**Are you experiencing any odors**

Yes

Odor Patrol Stops / Stop #3: Intersection of Lincoln Avenue and Jackson Street

**Are you experiencing any odors**

Yes

Odor Patrol Stops / Stop #4: Intersection of Buchanan Way and Chiquito Canyon Road

**Are you experiencing any odors**

Yes

Odor Patrol Stops / Stop #13: Intersection of Del Valle Road and Silver Street

**Are you experiencing any odors**

Yes

Odor Patrol Stops / Stop #13: Intersection of Del Valle Road and Silver Street

**Intensity of Odor**

3 - Moderate Odor

Odor Patrol Stops / Stop #14: Intersection of Del Valle Road and Hasley Canyon Road

**Are you experiencing any odors**

Yes

Odor Patrol Stops / Stop #14: Intersection of Del Valle Road and Hasley Canyon Road

**Intensity of Odor**

4 -Strong Odor

Odor Patrol Stops / Stop #24: Intersection of The Old Road and Live Oak Road

**Are you experiencing any odors**

Yes

Odor Patrol Stops / Stop #31: Intersection of Franklin Parkway and driveway leading to the United States Postal Service

**Are you experiencing any odors**

Yes

Odor Patrol Stops / Stop #31: Intersection of Franklin Parkway and driveway leading to the United States Postal Service

**Intensity of Odor**

4 -Strong Odor

Odor Patrol Stops / Stop #32: Intersection of Henry Mayo Drive and Cambridge View Drive, leading into the Valencia Travel Village RV Resort

**Are you experiencing any odors**

Yes

Odor Patrol Stops / Odor Compliance with Stipulated Order for Abatement

**Have you recorded Odor Intensity of 3 (3 - Moderate Odor) or higher at 3 or more Stops?**

Yes

<b>Odor Patrol Stops</b>	14 flagged
Stop #1: Chiquito Canyon Road and Driveway leading to the LA County Fire's Del Valle Regional Training Center	2 flagged
<b>Use map locator to enter lat/long for this observation point.</b>	28101 Chiquito Canyon Rd, Castaic, CA 91384, USA (34.4317609, -118.6589423)
<b>Record time at observation point</b>	6 Oct 2023 9:46 AM PDT
<b>Record Wind direction</b>	SE
<b>Record Wind Speed (mph)</b>	1.0
<b>Have the weather conditions changed since start of patrol?</b>	No
<b>Are you experiencing any odors</b>	Yes
<b>Description of Odor</b>	Trash
<b>Intensity of Odor</b>	4 -Strong Odor
<b>Are any corrective actions needed?</b>	No
Stop #2: Intersection of Chiquito Canyon Road and Lincoln Avenue	1 flagged
<b>Use map locator to enter lat/long for this observation point.</b>	28465 Chiquito Canyon Rd, Castaic, CA 91384, USA (34.4384167, -118.658496)
<b>Record time at observation point</b>	6 Oct 2023 9:42 AM PDT
<b>Record Wind direction</b>	NE
<b>Record Wind Speed (mph)</b>	.9
<b>Have the weather conditions changed since last recorded?</b>	No
<b>Are you experiencing any odors</b>	Yes
<b>Description of Odor</b>	Trash
<b>Intensity of Odor</b>	2 - Light odor detected
<b>Are any corrective actions needed?</b>	No
Stop #3: Intersection of Lincoln Avenue and Jackson Street	1 flagged



Use map locator to enter lat/long for this observation point.

28543 Lincoln Ave, Castaic, CA  
91384, USA  
(34.4395774, -118.6561263)

Record time at observation point

6 Oct 2023 9:40 AM PDT

Record Wind direction

E

Record Wind Speed (mph)

.1

Have the weather conditions changed since last recorded?

No

Are you experiencing any odors

Yes

Description of Odor

Trash

Intensity of Odor

1 - Very light odor detected

Are any corrective actions needed?

No

Stop #4: Intersection of Buchanan Way and Chiquito Canyon Road

1 flagged

Use map locator to enter lat/long for this observation point.

28703 Chiquito Canyon Rd,  
Castaic, CA 91384, USA  
(34.441859799999996,  
-118.6573111)

Record time at observation point

6 Oct 2023 9:35 AM PDT

Record Wind direction

NW

Record Wind Speed (mph)

.6

Have the weather conditions changed since last recorded?

No

Are you experiencing any odors

Yes

Description of Odor

Trash

Intensity of Odor

2 - Light odor detected

Are any corrective actions needed?

No

Stop #5: Intersection of Lincoln Avenue and Harding Avenue

Use map locator to enter lat/long for this observation point.

(34.4429473, -118.6557406)


Record time at observation point

6 Oct 2023 9:32 AM PDT

<b>Record Wind direction</b>	NE
<b>Record Wind Speed (mph)</b>	.3
<b>Have the weather conditions changed since last recorded?</b>	No
<b>Are you experiencing any odors</b>	No
Stop #6: Intersection of Chiquito Canyon Road and San Martinez Road	
<b>Use map locator to enter lat/long for this observation point.</b>	30010 San Martinez Rd, Castaic, CA 91384, USA (34.4449994, -118.6582312)
<b>Record time at observation point</b>	6 Oct 2023 9:28 AM PDT
<b>Record Wind direction</b>	N
<b>Record Wind Speed (mph)</b>	No wind
<b>Have the weather conditions changed since last recorded?</b>	No
<b>Are you experiencing any odors</b>	No
Stop #7: Intersection of San Martinez Road and Morningside Drive	
<b>Use map locator to enter lat/long for this observation point.</b>	(34.4459597, -118.6612109)
<b>Record time at observation point</b>	6 Oct 2023 9:24 AM PDT
<b>Record Wind direction</b>	E
<b>Record Wind Speed (mph)</b>	.4
<b>Have the weather conditions changed since last recorded?</b>	No
<b>Are you experiencing any odors</b>	No
Stop #8: Intersection of Lexington Drive and Morningside Drive	
<b>Use map locator to enter lat/long for this observation point.</b>	29043 Morningside Dr, Castaic, CA 91384, USA (34.4482856, -118.6609568)
<b>Record time at observation point</b>	6 Oct 2023 9:20 AM PDT
<b>Record Wind direction</b>	N

<b>Record Wind Speed (mph)</b>	No wind
<b>Have the weather conditions changed since last recorded?</b>	No
<b>Are you experiencing any odors</b>	No
Stop #9: Intersection of Val Verde Road and Trellis Road	
<b>Use map locator to enter lat/long for this observation point.</b>	(34.448173, -118.6629197)
<b>Record time at observation point</b>	6 Oct 2023 9:17 AM PDT
<b>Record Wind direction</b>	N
<b>Record Wind Speed (mph)</b>	.3
<b>Have the weather conditions changed since last recorded?</b>	No
<b>Are you experiencing any odors</b>	No
Stop #10: Intersection of San Martinez Road and Euclid Ave.	
<b>Use map locator to enter lat/long for this observation point.</b>	(34.447932, -118.665863)
<b>Record time at observation point</b>	6 Oct 2023 9:14 AM PDT
<b>Record Wind direction</b>	N
<b>Record Wind Speed (mph)</b>	.3
<b>Have the weather conditions changed since last recorded?</b>	No
<b>Are you experiencing any odors</b>	No
Stop #11: Intersection of San Martinez Road and Keningston Road	
<b>Use map locator to enter lat/long for this observation point.</b>	30703 San Martinez Rd, Castaic, CA 91384, USA (34.448692199999996, -118.6712099)
<b>Record time at observation point</b>	6 Oct 2023 9:10 AM PDT
<b>Record Wind direction</b>	NE
<b>Record Wind Speed (mph)</b>	.5
<b>Have the weather conditions changed since last recorded?</b>	No

<b>Are you experiencing any odors</b>	No
Stop #12: Intersection of Hunstock Street and Windsor Road	
<b>Use map locator to enter lat/long for this observation point.</b>	(34.4459827, -118.6494833)
<b>Record time at observation point</b>	6 Oct 2023 9:04 AM PDT
<b>Record Wind direction</b>	N
<b>Record Wind Speed (mph)</b>	.5
<b>Have the weather conditions changed since last recorded?</b>	No
<b>Are you experiencing any odors</b>	No
Stop #13: Intersection of Del Valle Road and Silver Street	
	2 flagged
<b>Use map locator to enter lat/long for this observation point.</b>	(34.4477935, -118.655262)
<b>Record time at observation point</b>	6 Oct 2023 8:59 AM PDT
<b>Record Wind direction</b>	SW
<b>Record Wind Speed (mph)</b>	.5
<b>Have the weather conditions changed since last recorded?</b>	No
<b>Are you experiencing any odors</b>	Yes
<b>Description of Odor</b>	Other
<b>Describe odor</b>	Cigarettes smoke
<b>Intensity of Odor</b>	3 - Moderate Odor
<b>Are any corrective actions needed?</b>	No
Stop #14: Intersection of Del Valle Road and Hasley Canyon Road	
	2 flagged
<b>Use map locator to enter lat/long for this observation point.</b>	Del Valle Rd & Hasley Canyon Rd, California 91384, USA (34.456818999999996, -118.64180300000001)
<b>Record time at observation point</b>	6 Oct 2023 8:52 AM PDT
<b>Record Wind direction</b>	SE

Record Wind Speed (mph)	.4
Have the weather conditions changed since last recorded?	No
Are you experiencing any odors	Yes
Description of Odor	Other
Describe odor	Tacos
	
Photo 1	
Intensity of Odor	4 -Strong Odor
Are any corrective actions needed?	No
Stop #15: Intersection of Hasley Canyon Road and Gibraltar Lane	
Use map locator to enter lat/long for this observation point.	(34.455131, -118.6336044)
Record time at observation point	6 Oct 2023 8:45 AM PDT
Record Wind direction	E
Record Wind Speed (mph)	.5
Have the weather conditions changed since last recorded?	No
Are you experiencing any odors	No
Stop #16: Intersection of Gibraltar Lane and Alton Way	
Use map locator to enter lat/long for this observation point.	28341 Alton Way, Castaic, CA 91384, USA (34.454834999999996, -118.62971519999999)
Record time at observation point	6 Oct 2023 8:41 AM PDT
Record Wind direction	NE
Record Wind Speed (mph)	.4
Have the weather conditions changed since last recorded?	No

Are you experiencing any odors

No

Stop #17: Intersection of Castlebury Place and Picadilly Place

Use map locator to enter lat/long for this observation point.

661 Your Home Away!, Castaic, CA  
91384, USA  
(34.4536497,  
-118.62767199999998)

Record time at observation point

6 Oct 2023 8:37 AM PDT

Record Wind direction

S

Record Wind Speed (mph)

.4

Have the weather conditions changed since last recorded?

No

Are you experiencing any odors

No

Stop #18: Intersection of Gibraltar Lane and Springvale Lane

Use map locator to enter lat/long for this observation point.

(34.4556371, -118.6284647)

Record time at observation point

6 Oct 2023 8:27 AM PDT

Record Wind direction

S

Record Wind Speed (mph)

.3

Have the weather conditions changed since last recorded?

No

Are you experiencing any odors

No

Stop #19: Intersection of Gibraltar Lane and Cambridge Avenue

Use map locator to enter lat/long for this observation point.

(34.4582805, -118.6268261)

Record time at observation point

6 Oct 2023 8:23 AM PDT

Record Wind direction

N

Record Wind Speed (mph)

.2

Have the weather conditions changed since last recorded?

No

Are you experiencing any odors

No

Stop #20: Intersection of Cambridge Avenue and Hasley Canyon Road

Use map locator to enter lat/long for this observation point.

27767 Wakefield Rd, Castaic, CA  
91384, USA  
(34.4545227, -118.620713)

Record time at observation point

6 Oct 2023 8:16 AM PDT

Record Wind direction

E

Record Wind Speed (mph)

.4

Have the weather conditions changed since last recorded?

No

Are you experiencing any odors

No

Stop #21: Intersection of The Old Road and Hillcrest Parkway

Use map locator to enter lat/long for this observation point.

27610 Iris Pl, Castaic, CA 91384,  
USA  
(34.470656, -118.6171576)

Record time at observation point

6 Oct 2023 7:59 AM PDT

Record Wind direction

NE

Record Wind Speed (mph)

.5

Have the weather conditions changed since last recorded?

No

Are you experiencing any odors

No

Stop #22: Intersection of Hillcrest Parkway and Park Vista Drive  
at Castaic Elementary School

Use map locator to enter lat/long for this observation point.

30502 Park Vista Dr, Castaic, CA  
91384, USA  
(34.4725526, -118.6296924)

Record time at observation point

6 Oct 2023 8:04 AM PDT

Record Wind direction

N

Record Wind Speed (mph)

.4

Have the weather conditions changed since last recorded?

No

Are you experiencing any odors

No

Stop #23: Intersection of Creekbed Road and Firebrand Drive

Use map locator to enter lat/long for this observation point.

29796 Creekbed Rd, Castaic, CA

91384, USA  
(34.4575962, -118.6195735)

<b>Record time at observation point</b>	6 Oct 2023 7:54 AM PDT
<b>Record Wind direction</b>	N
<b>Record Wind Speed (mph)</b>	.4
<b>Have the weather conditions changed since last recorded?</b>	No
<b>Are you experiencing any odors</b>	No
Stop #24: Intersection of The Old Road and Live Oak Road	1 flagged

**Use map locator to enter lat/long for this observation point.** (34.4530337, -118.6166618)

<b>Record time at observation point</b>	6 Oct 2023 7:48 AM PDT
<b>Record Wind direction</b>	E
<b>Record Wind Speed (mph)</b>	.2
<b>Have the weather conditions changed since last recorded?</b>	No
<b>Are you experiencing any odors</b>	Yes
<b>Description of Odor</b>	Other
<b>Describe odor</b>	Food
<b>Intensity of Odor</b>	2 - Light odor detected
<b>Are any corrective actions needed?</b>	No

Stop #25: Intersection of Live Oak Road and Hidden Trail Road

**Use map locator to enter lat/long for this observation point.** 27704 Buckskin Dr, Castaic, CA  
91384, USA  
(34.4498606, -118.6182516)

<b>Record time at observation point</b>	6 Oct 2023 7:41 AM PDT
<b>Record Wind direction</b>	SE
<b>Record Wind Speed (mph)</b>	.5
<b>Have the weather conditions changed since last recorded?</b>	No



**Are you experiencing any odors**

No

Stop #26: Intersection of Live Oak Elementary School at Saddleridge Way

**Use map locator to enter lat/long for this observation point.**

27702 Saddleridge Way, Castaic,  
CA 91384, USA  
(34.4502433,  
-118.61893529999998)

**Record time at observation point**

6 Oct 2023 7:39 AM PDT

**Record Wind direction**

N

**Record Wind Speed (mph)**

No wind

**Have the weather conditions changed since last recorded?**

No

**Are you experiencing any odors**

No

Stop #27: Intersection of Rangewood Road and Buckskin Drive

**Use map locator to enter lat/long for this observation point.**

29165 Saddleridge Way, Castaic,  
CA 91384, USA  
(34.4491454,  
-118.62033539999999)

**Record time at observation point**

6 Oct 2023 7:36 AM PDT

**Record Wind direction**

NE

**Record Wind Speed (mph)**

.3

**Have the weather conditions changed since last recorded?**

No

**Are you experiencing any odors**

No

Stop #28: Intersection of Quincy Street and Cambridge Avenue

**Use map locator to enter lat/long for this observation point.**

27803 Quincy St, Castaic, CA  
91384, USA  
(34.4529869,  
-118.62002930000001)

**Record time at observation point**

6 Oct 2023 7:33 AM PDT

**Record Wind direction**

NW

**Record Wind Speed (mph)**

.4

**Have the weather conditions changed since last recorded?**

No

**Are you experiencing any odors**

No

Stop #29: Intersection of Hasley Canyon Road and Commerce Center Drive (Santa Clarita Valley International School & Playmakers Preschool)

**Use map locator to enter lat/long for this observation point.**

28050 Hasley Canyon Rd, Castaic,  
CA 91384, USA  
(34.4509472, -118.6247111)

**Record time at observation point**

6 Oct 2023 7:29 AM PDT

**Record Wind direction**

S

**Record Wind Speed (mph)**

.4

**Have the weather conditions changed since last recorded?**

No

**Are you experiencing any odors**

No

Stop #30: Intersection of Commerce Center Drive and Witherspoon Parkway

**Use map locator to enter lat/long for this observation point.**

Commerce Center Dr &  
Witherspoon Pky, California  
91355, USA  
(34.445074999999996,  
-118.62639800000001)

**Record time at observation point**

6 Oct 2023 7:24 AM PDT

**Record Wind direction**

N

**Record Wind Speed (mph)**

.3

**Have the weather conditions changed since last recorded?**

No

**Are you experiencing any odors**

No

Stop #31: Intersection of Franklin Parkway and driveway leading to the United States Postal Service

2 flagged

**Use map locator to enter lat/long for this observation point.**


28615 Braxton Ave, Valencia, CA  
91355, USA  
(34.436017,  
-118.62702900000001)

**Record time at observation point**

6 Oct 2023 7:18 AM PDT

**Record Wind direction**

SW

Record Wind Speed (mph)	.4
Have the weather conditions changed since last recorded?	No
Are you experiencing any odors	Yes
Description of Odor	Other
Describe odor	Food truck
	
Photo 2	
Intensity of Odor	4 -Strong Odor
Are any corrective actions needed?	No
Stop #32: Intersection of Henry Mayo Drive and Cambridge View Drive, leading into the Valencia Travel Village RV Resort	1 flagged
Use map locator to enter lat/long for this observation point.	Cambridge View Dr, Valencia, CA 91355, USA (34.429645, -118.6247398)
Record time at observation point	6 Oct 2023 7:10 AM PDT
Record Wind direction	W
Record Wind Speed (mph)	1.1
Have the weather conditions changed since last recorded?	No
Are you experiencing any odors	Yes
Description of Odor	Other
Describe odor	Food smell
Intensity of Odor	1 - Very light odor detected
Are any corrective actions needed?	No
Odor Compliance with Stipulated Order for Abatement	1 flagged
Have you recorded Odor Intensity of 3 (3 - Moderate Odor) or higher at 3 or more Stops?	Yes

By selecting Yes to the above question, the landfill operating staff will automatically be notified immediately via email of this response . Upon receiving such notification, Chiquita shall review and modify as appropriate fan placement, and conduct a visual inspection of the Reaction Area to assess, and address as needed, any cracks in the surface of the area.

---

**Recorder Signature**



zach godoy  
6 Oct 2023 9:47 AM PDT

---

**Upon completion of this patrol, please check the box to trigger necessary notifications.**

Media summary



Photo 1



Photo 2

# 4050 - Chiquita Odor Patrol Template

6 Oct 2023

Complete

<b>Score</b>	3 / 3 (100%)	<b>Flagged items</b>	20	<b>Actions</b>	0
--------------	--------------	----------------------	----	----------------	---

**Conducted on**

6 Oct 2023 7:58 PM PDT

**Prepared by**

Chiquita Landfill

**If the name of the person conducting the Patrol does not appear above, please enter it here:**

Julian Jenkins

**What type of patrol is this?**

Regular Patrol

**Weather Conditions at the time of patrol.**

Sunny

Clear night

**Temperature at time of Patrol**

78°F  
Should be between -50°F to 125°F

**I acknowledge that I have not visited the Reaction Area, working face, or other areas where exposed trash or landfill gas odors exist at Chiquita Canyon Landfill within four (4) hours prior to conducting the odor surveillance.**



**I acknowledge that I will assess each Patrol Stop while standing outside of the vehicle.**



**Flagged items**

20 flagged

Odor Patrol Stops / Stop #2: Intersection of Chiquito Canyon Road and Lincoln Avenue

**Are you experiencing any odors**

Yes

Odor Patrol Stops / Stop #3: Intersection of Lincoln Avenue and Jackson Street

**Are you experiencing any odors**

Yes

Odor Patrol Stops / Stop #4: Intersection of Buchanan Way and Chiquito Canyon Road

**Are you experiencing any odors**

Yes

Odor Patrol Stops / Stop #6: Intersection of Chiquito Canyon Road and San Martinez Road

**Are you experiencing any odors**

Yes

Odor Patrol Stops / Stop #7: Intersection of San Martinez Road and Morningside Drive

**Are you experiencing any odors**

Yes

Odor Patrol Stops / Stop #8: Intersection of Lexington Drive and Morningside Drive

**Are you experiencing any odors**

Yes

Odor Patrol Stops / Stop #10: Intersection of San Martinez Road and Euclid Ave.

**Are you experiencing any odors**

Yes

Odor Patrol Stops / Stop #11: Intersection of San Martinez Road and Keningston Road

**Are you experiencing any odors**

Yes

Odor Patrol Stops / Stop #14: Intersection of Del Valle Road and Hasley Canyon Road

**Are you experiencing any odors**

Yes

Odor Patrol Stops / Stop #16: Intersection of Gibraltar Lane and Alton Way

**Are you experiencing any odors**

Yes

Odor Patrol Stops / Stop #17: Intersection of Castlebury Place and Picadilly Place

**Are you experiencing any odors**

Yes

Odor Patrol Stops / Stop #21: Intersection of The Old Road and Hillcrest Parkway

**Are you experiencing any odors**

Yes

Odor Patrol Stops / Stop #22: Intersection of Hillcrest Parkway and Park Vista Drive at Castaic Elementary School

**Are you experiencing any odors**

Yes

Odor Patrol Stops / Stop #23: Intersection of Creekbed Road and Firebrand Drive

**Are you experiencing any odors**

Yes

Odor Patrol Stops / Stop #24: Intersection of The Old Road and Live Oak Road

**Are you experiencing any odors**

Yes

Odor Patrol Stops / Stop #25: Intersection of Live Oak Road and Hidden Trail Road



**Are you experiencing any odors**

Yes

Odor Patrol Stops / Stop #29: Intersection of Hasley Canyon Road and Commerce Center Drive (Santa Clarita Valley International School & Playmakers Preschool)

**Are you experiencing any odors**

Yes

Odor Patrol Stops / Stop #30: Intersection of Commerce Center Drive and Witherspoon Parkway

**Are you experiencing any odors**

Yes

Odor Patrol Stops / Stop #31: Intersection of Franklin Parkway and driveway leading to the United States Postal Service

**Are you experiencing any odors**

Yes

Odor Patrol Stops / Stop #32: Intersection of Henry Mayo Drive and Cambridge View Drive, leading into the Valencia Travel Village RV Resort

**Are you experiencing any odors**

Yes

<b>Odor Patrol Stops</b>	20 flagged
Stop #1: Chiquito Canyon Road and Driveway leading to the LA County Fire's Del Valle Regional Training Center	
<b>Use map locator to enter lat/long for this observation point.</b>	28101 Chiquito Canyon Rd, Castaic, CA 91384, USA (34.4327126, -118.6590591)
<b>Record time at observation point</b>	6 Oct 2023 8:02 PM PDT
<b>Record Wind direction</b>	N
<b>Record Wind Speed (mph)</b>	0.0
<b>Have the weather conditions changed since start of patrol?</b>	No
<b>Are you experiencing any odors</b>	No
Stop #2: Intersection of Chiquito Canyon Road and Lincoln Avenue	1 flagged
<b>Use map locator to enter lat/long for this observation point.</b>	28464 Chiquito Canyon Rd, Castaic, CA 91384, USA (34.438305899999996, -118.65799469999999)
<b>Record time at observation point</b>	6 Oct 2023 8:04 PM PDT
<b>Record Wind direction</b>	S
<b>Record Wind Speed (mph)</b>	0.9
<b>Have the weather conditions changed since last recorded?</b>	No
<b>Are you experiencing any odors</b>	Yes
<b>Description of Odor</b>	Other
<b>Describe odor</b>	Bread, pancake batter
<b>Intensity of Odor</b>	1 - Very light odor detected
<b>Are any corrective actions needed?</b>	No
Stop #3: Intersection of Lincoln Avenue and Jackson Street	1 flagged
<b>Use map locator to enter lat/long for this observation point.</b>	28543 Lincoln Ave, Castaic, CA 91384, USA (34.4395774, -118.6561263)

Record time at observation point

6 Oct 2023 8:06 PM PDT

Record Wind direction

S

Record Wind Speed (mph)

1.1

Have the weather conditions changed since last recorded?

No

Are you experiencing any odors

Yes

Description of Odor

Other

Describe odor

Bread

Intensity of Odor

1 - Very light odor detected

Are any corrective actions needed?

No

Stop #4: Intersection of Buchanan Way and Chiquito Canyon Road

1 flagged

Use map locator to enter lat/long for this observation point.

28703 Chiquito Canyon Rd,  
Castaic, CA 91384, USA  
(34.441859799999996,  
-118.6573111)

Record time at observation point

6 Oct 2023 8:09 PM PDT

Record Wind direction

S

Record Wind Speed (mph)

2.0

Have the weather conditions changed since last recorded?

No

Are you experiencing any odors

Yes

Description of Odor

Other

Describe odor

Musty, mold

Intensity of Odor

1 - Very light odor detected

Are any corrective actions needed?

No

Stop #5: Intersection of Lincoln Avenue and Harding Avenue

Use map locator to enter lat/long for this observation point.

11629 Daleside Ave, Hawthorne,  
CA 90250, USA  
(34.443070999999996,  
-118.655496)

Record time at observation point

6 Oct 2023 8:07 PM PDT

Record Wind direction

S

Record Wind Speed (mph)

1.6

Have the weather conditions changed since last recorded?

No

Are you experiencing any odors

No

Stop #6: Intersection of Chiquito Canyon Road and San Martinez Road

1 flagged

Use map locator to enter lat/long for this observation point.

San Martinez Rd & Chiquito Canyon Rd, Val Verde, CA 91384, USA  
(34.445074, -118.657935)

Record time at observation point

6 Oct 2023 8:10 PM PDT

Record Wind direction

S

Record Wind Speed (mph)

0.9

Have the weather conditions changed since last recorded?

No

Are you experiencing any odors

Yes

Description of Odor

Other

Describe odor

Charcoal

Intensity of Odor

1 - Very light odor detected

Are any corrective actions needed?

No

Stop #7: Intersection of San Martinez Road and Morningside Drive

1 flagged

Use map locator to enter lat/long for this observation point.

(34.4466147, -118.661136)

Record time at observation point

6 Oct 2023 8:12 PM PDT

Record Wind direction

E

Record Wind Speed (mph)

1.3

Have the weather conditions changed since last recorded?

No

Are you experiencing any odors	Yes
Description of Odor	Other
Describe odor	Smells like brewing beer
Intensity of Odor	1 - Very light odor detected
Are any corrective actions needed?	No
Stop #8: Intersection of Lexington Drive and Morningside Drive	1 flagged
Use map locator to enter lat/long for this observation point.	Lexington Drive And Morningside
Record time at observation point	6 Oct 2023 8:15 PM PDT
Record Wind direction	N
Record Wind Speed (mph)	0.0
Have the weather conditions changed since last recorded?	No
Are you experiencing any odors	Yes
Description of Odor	Other
Describe odor	Hops and yeast
Intensity of Odor	2 - Light odor detected
Are any corrective actions needed?	No
Stop #9: Intersection of Val Verde Road and Trellis Road	
Use map locator to enter lat/long for this observation point.	29036 Val Verde Rd, Castaic, CA 91384, USA (34.4479964, -118.66268769999999)
Record time at observation point	6 Oct 2023 8:15 PM PDT
Record Wind direction	N
Record Wind Speed (mph)	0.0
Have the weather conditions changed since last recorded?	No
Are you experiencing any odors	No

Stop #10: Intersection of San Martinez Road and Euclid Ave. 1 flagged

Use map locator to enter lat/long for this observation point. (34.447756, -118.665859)

Record time at observation point 6 Oct 2023 8:18 PM PDT

Record Wind direction E

Record Wind Speed (mph) 0.7

Have the weather conditions changed since last recorded? No

Are you experiencing any odors Yes

Description of Odor Other

Describe odor Sweet grass like hay

Intensity of Odor 1 - Very light odor detected

Are any corrective actions needed? No

Stop #11: Intersection of San Martinez Road and Keningston Road 1 flagged

Use map locator to enter lat/long for this observation point. 30702 San Martinez Rd, Castaic, CA 91384, USA (34.4482384, -118.67111870000001)

Record time at observation point 6 Oct 2023 8:20 PM PDT

Record Wind direction E

Record Wind Speed (mph) 0.2

Have the weather conditions changed since last recorded? No

Are you experiencing any odors Yes

Description of Odor Other

Describe odor Livestock, Fabuloso, dog feces

Intensity of Odor 2 - Light odor detected

Are any corrective actions needed? No

Stop #12: Intersection of Hunstock Street and Windsor Road

**Use map locator to enter lat/long for this observation point.** (34.4459912, -118.649454)

**Record time at observation point** 6 Oct 2023 8:25 PM PDT

**Record Wind direction** W

**Record Wind Speed (mph)** 0.4

**Have the weather conditions changed since last recorded?** No

**Are you experiencing any odors** No

Stop #13: Intersection of Del Valle Road and Silver Street

**Use map locator to enter lat/long for this observation point.** Del Valle Rd & Silver St, California  
91355, USA  
(34.448595, -118.65524)

**Record time at observation point** 6 Oct 2023 8:27 PM PDT

**Record Wind direction** S

**Record Wind Speed (mph)** 1.3

**Have the weather conditions changed since last recorded?** No

**Are you experiencing any odors** No

Stop #14: Intersection of Del Valle Road and Hasley Canyon Road 1 flagged

**Use map locator to enter lat/long for this observation point.** Del Valle Rd & Hasley Canyon Rd,  
California 91355, USA  
(34.456905,  
-118.64146400000001)

**Record time at observation point** 6 Oct 2023 8:30 PM PDT

**Record Wind direction** S

**Record Wind Speed (mph)** 0.7

**Have the weather conditions changed since last recorded?** No

**Are you experiencing any odors** Yes

**Description of Odor** Other

**Describe odor** Horse feces

<b>Intensity of Odor</b>	1 - Very light odor detected
<b>Are any corrective actions needed?</b>	No
Stop #15: Intersection of Hasley Canyon Road and Gibraltar Lane	
<b>Use map locator to enter lat/long for this observation point.</b>	28579 Gibraltar Ln, Castaic, CA 91384, USA (34.4551702, -118.63360240000002)
<b>Record time at observation point</b>	6 Oct 2023 8:33 PM PDT
<b>Record Wind direction</b>	N
<b>Record Wind Speed (mph)</b>	0.0
<b>Have the weather conditions changed since last recorded?</b>	No
<b>Are you experiencing any odors</b>	No
Stop #16: Intersection of Gibraltar Lane and Alton Way	
<b>Use map locator to enter lat/long for this observation point.</b>	28340 Alton Way, Castaic, CA 91384, USA (34.4547214, -118.6302393)
<b>Record time at observation point</b>	6 Oct 2023 8:34 PM PDT
<b>Record Wind direction</b>	S
<b>Record Wind Speed (mph)</b>	0.2
<b>Have the weather conditions changed since last recorded?</b>	No
<b>Are you experiencing any odors</b>	Yes
<b>Description of Odor</b>	Other
<b>Describe odor</b>	Laundry detergent
<b>Intensity of Odor</b>	1 - Very light odor detected
<b>Are any corrective actions needed?</b>	No
Stop #17: Intersection of Castlebury Place and Picadilly Place	
<b>Use map locator to enter lat/long for this observation point.</b>	661 Your Home Away!, Castaic, CA 91384, USA



(34.4536497,  
-118.62767199999998)

<b>Record time at observation point</b>	6 Oct 2023 8:35 PM PDT
<b>Record Wind direction</b>	SE
<b>Record Wind Speed (mph)</b>	0.4
<b>Have the weather conditions changed since last recorded?</b>	No
<b>Are you experiencing any odors</b>	Yes
<b>Description of Odor</b>	Trash
<b>Intensity of Odor</b>	1 - Very light odor detected
<b>Are any corrective actions needed?</b>	No
Stop #18: Intersection of Gibraltar Lane and Springvale Lane	
<b>Use map locator to enter lat/long for this observation point.</b>	28251 Springvale Ln, Castaic, CA 91384, USA (34.455812, -118.6281427)

<b>Record time at observation point</b>	6 Oct 2023 8:37 PM PDT
<b>Record Wind direction</b>	SW
<b>Record Wind Speed (mph)</b>	1.1
<b>Have the weather conditions changed since last recorded?</b>	No
<b>Are you experiencing any odors</b>	No
Stop #19: Intersection of Gibraltar Lane and Cambridge Avenue	
<b>Use map locator to enter lat/long for this observation point.</b>	28003 Gibraltar Ln, Castaic, CA 91384, USA (34.4583288, -118.6270032)

<b>Record time at observation point</b>	6 Oct 2023 8:38 PM PDT
<b>Record Wind direction</b>	S
<b>Record Wind Speed (mph)</b>	0.7
<b>Have the weather conditions changed since last recorded?</b>	No
<b>Are you experiencing any odors</b>	No

Stop #20: Intersection of Cambridge Avenue and Hasley Canyon Road

Use map locator to enter lat/long for this observation point.

29615 Cambridge Ave, Castaic, CA  
91384, USA  
(34.455138, -118.6219665)

Record time at observation point

6 Oct 2023 8:40 PM PDT

Record Wind direction

S

Record Wind Speed (mph)

0.2

Have the weather conditions changed since last recorded?

No

Are you experiencing any odors

No

Stop #21: Intersection of The Old Road and Hillcrest Parkway

1 flagged

Use map locator to enter lat/long for this observation point.

27610 Iris Pl, Castaic, CA 91384,  
USA  
(34.470656, -118.6171576)

Record time at observation point

6 Oct 2023 8:44 PM PDT

Record Wind direction

N

Record Wind Speed (mph)

0.0

Have the weather conditions changed since last recorded?

No

Are you experiencing any odors

Yes

Description of Odor

Landfill Gas

Sewage also

Intensity of Odor

2 - Light odor detected

Are any corrective actions needed?

No

Stop #22: Intersection of Hillcrest Parkway and Park Vista Drive at Castaic Elementary School

1 flagged

Use map locator to enter lat/long for this observation point.

28332 Foothill Rd, Castaic, CA  
91384, USA  
(34.47162, -118.62992030000001)

Record time at observation point

6 Oct 2023 8:48 PM PDT

Record Wind direction

S

Record Wind Speed (mph)	0.2
Have the weather conditions changed since last recorded?	No
Are you experiencing any odors	Yes
Description of Odor	Other
Describe odor	Burnt toast
Intensity of Odor	1 - Very light odor detected
Are any corrective actions needed?	No
Stop #23: Intersection of Creekbed Road and Firebrand Drive	1 flagged
Use map locator to enter lat/long for this observation point.	29796 Creekbed Rd, Castaic, CA 91384, USA (34.4575962, -118.6195735)
Record time at observation point	6 Oct 2023 8:41 PM PDT
Record Wind direction	N
Record Wind Speed (mph)	0.0
Have the weather conditions changed since last recorded?	No
Are you experiencing any odors	Yes
Description of Odor	Other
Describe odor	Household cleanser
Intensity of Odor	1 - Very light odor detected
Are any corrective actions needed?	No
Stop #24: Intersection of The Old Road and Live Oak Road	1 flagged
Use map locator to enter lat/long for this observation point.	27305 Live Oak Rd UNIT B, Castaic, CA 91384, USA (34.4534072, -118.6165492)
Record time at observation point	6 Oct 2023 8:51 PM PDT
Record Wind direction	N
Record Wind Speed (mph)	0.0

Have the weather conditions changed since last recorded?	No
Are you experiencing any odors	Yes
Description of Odor	Other
Describe odor	Cigarettes
Intensity of Odor	1 - Very light odor detected
Are any corrective actions needed?	No
Stop #25: Intersection of Live Oak Road and Hidden Trail Road	1 flagged
Use map locator to enter lat/long for this observation point.	27662 Buckskin Dr, Castaic, CA 91384, USA (34.4501572, -118.61802370000001)
Record time at observation point	6 Oct 2023 8:53 PM PDT
Record Wind direction	S
Record Wind Speed (mph)	1.1
Have the weather conditions changed since last recorded?	No
Are you experiencing any odors	Yes
Description of Odor	Other
Describe odor	Pizza and leaves
Intensity of Odor	1 - Very light odor detected
Are any corrective actions needed?	No
Stop #26: Intersection of Live Oak Elementary School at Saddleridge Way	
Use map locator to enter lat/long for this observation point.	27710 Rangewood Rd, Castaic, CA 91384, USA (34.450107599999996, -118.61922759999999)
Record time at observation point	6 Oct 2023 8:54 PM PDT
Record Wind direction	N
Record Wind Speed (mph)	0.0

<b>Have the weather conditions changed since last recorded?</b>	No
<b>Are you experiencing any odors</b>	No
Stop #27: Intersection of Rangewood Road and Buckskin Drive	
<b>Use map locator to enter lat/long for this observation point.</b>	29165 Saddleridge Way, Castaic, CA 91384, USA (34.4491454, -118.62033539999999)
<b>Record time at observation point</b>	6 Oct 2023 8:55 PM PDT
<b>Record Wind direction</b>	N
<b>Record Wind Speed (mph)</b>	0.0
<b>Have the weather conditions changed since last recorded?</b>	No
<b>Are you experiencing any odors</b>	No
Stop #28: Intersection of Quincy Street and Cambridge Avenue	
<b>Use map locator to enter lat/long for this observation point.</b>	27727 Quincy St, Castaic, CA 91384, USA (34.4531311, -118.619619)
<b>Record time at observation point</b>	6 Oct 2023 8:58 PM PDT
<b>Record Wind direction</b>	N
<b>Record Wind Speed (mph)</b>	0.2
<b>Have the weather conditions changed since last recorded?</b>	No
<b>Are you experiencing any odors</b>	No
Stop #29: Intersection of Hasley Canyon Road and Commerce Center Drive (Santa Clarita Valley International School & Playmakers Preschool)	
	1 flagged
<b>Use map locator to enter lat/long for this observation point.</b>	28050 Hasley Canyon Rd, Castaic, CA 91384, USA (34.4509472, -118.6247111)
<b>Record time at observation point</b>	6 Oct 2023 9:01 PM PDT
<b>Record Wind direction</b>	N
<b>Record Wind Speed (mph)</b>	0.0

Have the weather conditions changed since last recorded?	No
Are you experiencing any odors	Yes
Description of Odor	Other
Describe odor	Sweet and rubber
Intensity of Odor	1 - Very light odor detected
Are any corrective actions needed?	No
Stop #30: Intersection of Commerce Center Drive and Witherspoon Parkway	1 flagged
Use map locator to enter lat/long for this observation point.	Commerce Center Dr & Witherspoon Pky, California 91384, USA (34.445912, -118.626105)
Record time at observation point	6 Oct 2023 9:03 PM PDT
Record Wind direction	S
Record Wind Speed (mph)	0.4
Have the weather conditions changed since last recorded?	No
Are you experiencing any odors	Yes
Description of Odor	Landfill Gas
Rotten eggs	
Intensity of Odor	2 - Light odor detected
Are any corrective actions needed?	No
Stop #31: Intersection of Franklin Parkway and driveway leading to the United States Postal Service	1 flagged
Use map locator to enter lat/long for this observation point.	28000 Franklin Pkwy, Valencia, CA 91355, USA (34.4352261, -118.62850189999997)
Record time at observation point	6 Oct 2023 9:05 PM PDT
Record Wind direction	E
Record Wind Speed (mph)	0.7

<b>Have the weather conditions changed since last recorded?</b>	No
<b>Are you experiencing any odors</b>	Yes
<b>Description of Odor</b>	Landfill Gas
Reaction gas	
<b>Intensity of Odor</b>	2 - Light odor detected
<b>Are any corrective actions needed?</b>	No
Stop #32: Intersection of Henry Mayo Drive and Cambridge View Drive, leading into the Valencia Travel Village RV Resort	1 flagged
<b>Use map locator to enter lat/long for this observation point.</b>	27953 Hancock Pkwy, Valencia, CA 91355, USA (34.430459299999995, -118.62511680000001)
<b>Record time at observation point</b>	6 Oct 2023 9:09 PM PDT
<b>Record Wind direction</b>	W
<b>Record Wind Speed (mph)</b>	0.2
<b>Have the weather conditions changed since last recorded?</b>	No
<b>Are you experiencing any odors</b>	Yes
<b>Description of Odor</b>	Other
<b>Describe odor</b>	Burning gas and propane
<b>Intensity of Odor</b>	1 - Very light odor detected
<b>Are any corrective actions needed?</b>	No
Odor Compliance with Stipulated Order for Abatement	
<b>Have you recorded Odor Intensity of 3 (3 - Moderate Odor) or higher at 3 or more Stops?</b>	No

**Recorder Signature**



Julian Jenkins  
6 Oct 2023 9:14 PM PDT

---

**Upon completion of this patrol, please check the box to trigger necessary notifications.**





# 4050 - Chiquita Odor Patrol Template

7 Oct 2023

Complete

<b>Score</b>	3 / 3 (100%)	<b>Flagged items</b>	15	<b>Actions</b>	0
--------------	--------------	----------------------	----	----------------	---

**Conducted on**

7 Oct 2023 7:53 PM PDT

**Prepared by**

Chiquita Landfill

**If the name of the person conducting the Patrol does not appear above, please enter it here:**

Julian Jenkins

**What type of patrol is this?**

Regular Patrol

**Weather Conditions at the time of patrol.**

Sunny

**Temperature at time of Patrol**

79°F  
Should be between -50°F to 125°F

Clear night

**I acknowledge that I have not visited the Reaction Area, working face, or other areas where exposed trash or landfill gas odors exist at Chiquita Canyon Landfill within four (4) hours prior to conducting the odor surveillance.**



**I acknowledge that I will assess each Patrol Stop while standing outside of the vehicle.**



**Flagged items**

15 flagged

Odor Patrol Stops / Stop #3: Intersection of Lincoln Avenue and Jackson Street

**Are you experiencing any odors**

Yes

Odor Patrol Stops / Stop #4: Intersection of Buchanan Way and Chiquito Canyon Road

**Are you experiencing any odors**

Yes

Odor Patrol Stops / Stop #6: Intersection of Chiquito Canyon Road and San Martinez Road

**Are you experiencing any odors**

Yes

Odor Patrol Stops / Stop #7: Intersection of San Martinez Road and Morningside Drive

**Are you experiencing any odors**

Yes

Odor Patrol Stops / Stop #8: Intersection of Lexington Drive and Morningside Drive

**Are you experiencing any odors**

Yes

Odor Patrol Stops / Stop #13: Intersection of Del Valle Road and Silver Street

**Are you experiencing any odors**

Yes

Odor Patrol Stops / Stop #15: Intersection of Hasley Canyon Road and Gibraltar Lane

**Are you experiencing any odors**

Yes

Odor Patrol Stops / Stop #16: Intersection of Gibraltar Lane and Alton Way

**Are you experiencing any odors**

Yes

Odor Patrol Stops / Stop #20: Intersection of Cambridge Avenue and Hasley Canyon Road

**Are you experiencing any odors**

Yes

Odor Patrol Stops / Stop #21: Intersection of The Old Road and Hillcrest Parkway

**Are you experiencing any odors**

Yes

Odor Patrol Stops / Stop #23: Intersection of Creekbed Road and Firebrand Drive

**Are you experiencing any odors**

Yes

Odor Patrol Stops / Stop #26: Intersection of Live Oak Elementary School at Saddleridge Way

**Are you experiencing any odors**

Yes

Odor Patrol Stops / Stop #27: Intersection of Rangewood Road and Buckskin Drive

**Are you experiencing any odors**

Yes

Odor Patrol Stops / Stop #31: Intersection of Franklin Parkway and driveway leading to the United States Postal Service

**Are you experiencing any odors**

Yes

Odor Patrol Stops / Stop #31: Intersection of Franklin Parkway and driveway leading to the United States Postal Service

**Intensity of Odor**

3 - Moderate Odor

<b>Odor Patrol Stops</b>	15 flagged
Stop #1: Chiquito Canyon Road and Driveway leading to the LA County Fire's Del Valle Regional Training Center	
<b>Use map locator to enter lat/long for this observation point.</b>	28101 Chiquito Canyon Rd, Castaic, CA 91384, USA (34.4328721, -118.659128)
<b>Record time at observation point</b>	7 Oct 2023 7:59 PM PDT
<b>Record Wind direction</b>	S
<b>Record Wind Speed (mph)</b>	0.9
<b>Have the weather conditions changed since start of patrol?</b>	No
<b>Are you experiencing any odors</b>	No
Stop #2: Intersection of Chiquito Canyon Road and Lincoln Avenue	
<b>Use map locator to enter lat/long for this observation point.</b>	28464 Chiquito Canyon Rd, Castaic, CA 91384, USA (34.438305899999996, -118.65799469999999)
<b>Record time at observation point</b>	7 Oct 2023 8:01 PM PDT
<b>Record Wind direction</b>	N
<b>Record Wind Speed (mph)</b>	0.0
<b>Have the weather conditions changed since last recorded?</b>	No
<b>Are you experiencing any odors</b>	No
Stop #3: Intersection of Lincoln Avenue and Jackson Street	
	1 flagged
<b>Use map locator to enter lat/long for this observation point.</b>	28611 Lincoln Ave, Val Verde, CA 91384, USA (34.4398392, -118.6560351)
<b>Record time at observation point</b>	7 Oct 2023 8:03 PM PDT
<b>Record Wind direction</b>	N
<b>Record Wind Speed (mph)</b>	0.0
<b>Have the weather conditions changed since last recorded?</b>	No

<b>Are you experiencing any odors</b>	Yes
<b>Description of Odor</b>	Landfill Gas
<b>Intensity of Odor</b>	1 - Very light odor detected
<b>Are any corrective actions needed?</b>	No
Stop #4: Intersection of Buchanan Way and Chiquito Canyon Road	
	1 flagged
<b>Use map locator to enter lat/long for this observation point.</b>	30008 Buchanan Way, Castaic, CA 91384, USA (34.4416195, -118.65763009999999)
<b>Record time at observation point</b>	7 Oct 2023 8:06 PM PDT
<b>Record Wind direction</b>	N
<b>Record Wind Speed (mph)</b>	0.0
<b>Have the weather conditions changed since last recorded?</b>	No
<b>Are you experiencing any odors</b>	Yes
<b>Description of Odor</b>	Other
<b>Describe odor</b>	Goats or sheep
<b>Intensity of Odor</b>	1 - Very light odor detected
<b>Are any corrective actions needed?</b>	No
Stop #5: Intersection of Lincoln Avenue and Harding Avenue	
<b>Use map locator to enter lat/long for this observation point.</b>	(34.4430117, -118.6557955)
<b>Record time at observation point</b>	7 Oct 2023 8:04 PM PDT
<b>Record Wind direction</b>	S
<b>Record Wind Speed (mph)</b>	0.9
<b>Have the weather conditions changed since last recorded?</b>	No
<b>Are you experiencing any odors</b>	No
Stop #6: Intersection of Chiquito Canyon Road and San	
	1 flagged

Martinez Road

Use map locator to enter lat/long for this observation point.

San Martinez Rd & Chiquito Canyon Rd, Val Verde, CA 91384, USA  
(34.445074, -118.657935)

Record time at observation point

7 Oct 2023 8:08 PM PDT

Record Wind direction

S

Record Wind Speed (mph)

0.9

Have the weather conditions changed since last recorded?

No

Are you experiencing any odors

Yes

Description of Odor

Other

Describe odor

Kibble

Intensity of Odor

1 - Very light odor detected

Are any corrective actions needed?

No

Stop #7: Intersection of San Martinez Road and Morningside Drive

1 flagged

Use map locator to enter lat/long for this observation point.

(34.4465966, -118.6611322)

Record time at observation point

7 Oct 2023 8:09 PM PDT

Record Wind direction

S

Record Wind Speed (mph)

0.0

Have the weather conditions changed since last recorded?

No

Are you experiencing any odors

Yes

Description of Odor

Other

Describe odor

Burning wood

Intensity of Odor

2 - Light odor detected

Are any corrective actions needed?

No

Stop #8: Intersection of Lexington Drive and Morningside Drive

1 flagged

**Use map locator to enter lat/long for this observation point.** (34.4483476, -118.6606698)

**Record time at observation point** 7 Oct 2023 8:11 PM PDT

**Record Wind direction** S

**Record Wind Speed (mph)** 0.9

**Have the weather conditions changed since last recorded?** No

**Are you experiencing any odors** Yes

**Description of Odor** Other

**Describe odor** Barbecue

**Intensity of Odor** 2 - Light odor detected

**Are any corrective actions needed?** No

Stop #9: Intersection of Val Verde Road and Trellis Road

**Use map locator to enter lat/long for this observation point.** (34.4480763, -118.662899)

**Record time at observation point** 7 Oct 2023 8:12 PM PDT

**Record Wind direction** N

**Record Wind Speed (mph)** 0.0

**Have the weather conditions changed since last recorded?** No

**Are you experiencing any odors** No

Stop #10: Intersection of San Martinez Road and Euclid Ave.

**Use map locator to enter lat/long for this observation point.** 30333 San Martinez Rd, Castaic, CA 91384, USA (34.4478645, -118.66565609999999)

**Record time at observation point** 7 Oct 2023 8:14 PM PDT

**Record Wind direction** E

**Record Wind Speed (mph)** 0.9

**Have the weather conditions changed since last recorded?** No

<b>Are you experiencing any odors</b>	No
Stop #11: Intersection of San Martinez Road and Keningston Road	
<b>Use map locator to enter lat/long for this observation point.</b>	30646 San Martinez Rd, Castaic, CA 91384, USA (34.4482237, -118.67070860000001)
<b>Record time at observation point</b>	7 Oct 2023 8:15 PM PDT
<b>Record Wind direction</b>	E
<b>Record Wind Speed (mph)</b>	1.8
<b>Have the weather conditions changed since last recorded?</b>	No
<b>Are you experiencing any odors</b>	No
Stop #12: Intersection of Hunstock Street and Windsor Road	
<b>Use map locator to enter lat/long for this observation point.</b>	(34.4460255, -118.649468)
<b>Record time at observation point</b>	7 Oct 2023 8:20 PM PDT
<b>Record Wind direction</b>	S
<b>Record Wind Speed (mph)</b>	0.4
<b>Have the weather conditions changed since last recorded?</b>	No
<b>Are you experiencing any odors</b>	No
Stop #13: Intersection of Del Valle Road and Silver Street	
<b>Use map locator to enter lat/long for this observation point.</b>	1 flagged Del Valle Rd & Silver St, California 91355, USA (34.448595, -118.65524)
<b>Record time at observation point</b>	7 Oct 2023 8:23 PM PDT
<b>Record Wind direction</b>	S
<b>Record Wind Speed (mph)</b>	2.6
<b>Have the weather conditions changed since last recorded?</b>	No
<b>Are you experiencing any odors</b>	Yes

<b>Description of Odor</b>	Trash
<b>Intensity of Odor</b>	1 - Very light odor detected
Rotting fish	
<b>Are any corrective actions needed?</b>	No
Stop #14: Intersection of Del Valle Road and Hasley Canyon Road	
<b>Use map locator to enter lat/long for this observation point.</b>	Del Valle Rd & Hasley Canyon Rd, California 91355, USA (34.456905, -118.64146400000001)
<b>Record time at observation point</b>	7 Oct 2023 8:26 PM PDT
<b>Record Wind direction</b>	NE
<b>Record Wind Speed (mph)</b>	2.5
<b>Have the weather conditions changed since last recorded?</b>	No
<b>Are you experiencing any odors</b>	No
Stop #15: Intersection of Hasley Canyon Road and Gibraltar Lane	1 flagged
<b>Use map locator to enter lat/long for this observation point.</b>	28579 Gibraltar Ln, Castaic, CA 91384, USA (34.4551702, -118.63360240000002)
<b>Record time at observation point</b>	7 Oct 2023 8:28 PM PDT
<b>Record Wind direction</b>	E
<b>Record Wind Speed (mph)</b>	0.6
<b>Have the weather conditions changed since last recorded?</b>	No
<b>Are you experiencing any odors</b>	Yes
<b>Description of Odor</b>	Other
<b>Describe odor</b>	Sewage
<b>Intensity of Odor</b>	1 - Very light odor detected
<b>Are any corrective actions needed?</b>	No



Stop #16: Intersection of Gibraltar Lane and Alton Way

1 flagged

Use map locator to enter lat/long for this observation point.

28340 Alton Way, Castaic, CA  
91384, USA  
(34.4547214, -118.6302393)

Record time at observation point

7 Oct 2023 8:30 PM PDT

Record Wind direction

N

Record Wind Speed (mph)

0.0

Have the weather conditions changed since last recorded?

No

Are you experiencing any odors

Yes

Description of Odor

Landfill Gas

Intensity of Odor

1 - Very light odor detected

Are any corrective actions needed?

No

Stop #17: Intersection of Castlebury Place and Picadilly Place

Use map locator to enter lat/long for this observation point.

661 Your Home Away!, Castaic, CA  
91384, USA  
(34.4536497,  
-118.62767199999998)

Record time at observation point

7 Oct 2023 8:31 PM PDT

Record Wind direction

S

Record Wind Speed (mph)

1.3

Have the weather conditions changed since last recorded?

No

Are you experiencing any odors

No

Stop #18: Intersection of Gibraltar Lane and Springvale Lane

Use map locator to enter lat/long for this observation point.

28257 Springvale Ln, Castaic, CA  
91384, USA  
(34.4558665, -118.6282912)

Record time at observation point

7 Oct 2023 8:33 PM PDT

Record Wind direction

N

Record Wind Speed (mph)

0.0

<b>Have the weather conditions changed since last recorded?</b>	No
<b>Are you experiencing any odors</b>	No
Stop #19: Intersection of Gibraltar Lane and Cambridge Avenue	
<b>Use map locator to enter lat/long for this observation point.</b>	28003 Gibraltar Ln, Castaic, CA 91384, USA (34.4583288, -118.6270032)
<b>Record time at observation point</b>	7 Oct 2023 8:34 PM PDT
<b>Record Wind direction</b>	S
<b>Record Wind Speed (mph)</b>	1.1
<b>Have the weather conditions changed since last recorded?</b>	No
<b>Are you experiencing any odors</b>	No
Stop #20: Intersection of Cambridge Avenue and Hasley Canyon Road	
<b>Use map locator to enter lat/long for this observation point.</b>	29615 Cambridge Ave, Castaic, CA 91384, USA (34.455138, -118.6219665)
<b>Record time at observation point</b>	7 Oct 2023 8:36 PM PDT
<b>Record Wind direction</b>	N
<b>Record Wind Speed (mph)</b>	0.0
<b>Have the weather conditions changed since last recorded?</b>	No
<b>Are you experiencing any odors</b>	Yes
<b>Description of Odor</b>	Other
<b>Describe odor</b>	Brush fire
<b>Intensity of Odor</b>	1 - Very light odor detected
<b>Are any corrective actions needed?</b>	No
Stop #21: Intersection of The Old Road and Hillcrest Parkway	
<b>Use map locator to enter lat/long for this observation point.</b>	27614 Iris Pl, Castaic, CA 91384, USA (34.4706609,

-118.61729430000001)

<b>Record time at observation point</b>	7 Oct 2023 8:41 PM PDT
<b>Record Wind direction</b>	N
<b>Record Wind Speed (mph)</b>	0.0
<b>Have the weather conditions changed since last recorded?</b>	No
<b>Are you experiencing any odors</b>	Yes
<b>Description of Odor</b>	Other
<b>Describe odor</b>	Sewage and gas
<b>Intensity of Odor</b>	2 - Light odor detected
<b>Are any corrective actions needed?</b>	No

Stop #22: Intersection of Hillcrest Parkway and Park Vista Drive at Castaic Elementary School

**Use map locator to enter lat/long for this observation point.** 28332 Foothill Rd, Castaic, CA 91384, USA (34.47162, -118.62992030000001)

<b>Record time at observation point</b>	7 Oct 2023 8:44 PM PDT
<b>Record Wind direction</b>	S
<b>Record Wind Speed (mph)</b>	0.9
<b>Have the weather conditions changed since last recorded?</b>	No
<b>Are you experiencing any odors</b>	No

Stop #23: Intersection of Creekbed Road and Firebrand Drive 1 flagged

**Use map locator to enter lat/long for this observation point.** 29796 Creekbed Rd, Castaic, CA 91384, USA (34.4575962, -118.6195735)

<b>Record time at observation point</b>	7 Oct 2023 8:37 PM PDT
<b>Record Wind direction</b>	N
<b>Record Wind Speed (mph)</b>	0.0
<b>Have the weather conditions changed since last recorded?</b>	No

<b>Are you experiencing any odors</b>	Yes
<b>Description of Odor</b>	Other
<b>Describe odor</b>	Household cleanser
<b>Intensity of Odor</b>	1 - Very light odor detected
<b>Are any corrective actions needed?</b>	No
Stop #24: Intersection of The Old Road and Live Oak Road	
<b>Use map locator to enter lat/long for this observation point.</b>	27305 Live Oak Rd UNIT B, Castaic, CA 91384, USA (34.4534072, -118.6165492)
<b>Record time at observation point</b>	7 Oct 2023 8:48 PM PDT
<b>Record Wind direction</b>	N
<b>Record Wind Speed (mph)</b>	1.1
<b>Have the weather conditions changed since last recorded?</b>	No
<b>Are you experiencing any odors</b>	No
Stop #25: Intersection of Live Oak Road and Hidden Trail Road	
<b>Use map locator to enter lat/long for this observation point.</b>	27662 Buckskin Dr, Castaic, CA 91384, USA (34.4501572, -118.61802370000001)
<b>Record time at observation point</b>	7 Oct 2023 8:49 PM PDT
<b>Record Wind direction</b>	S
<b>Record Wind Speed (mph)</b>	1.6
<b>Have the weather conditions changed since last recorded?</b>	No
<b>Are you experiencing any odors</b>	No
Stop #26: Intersection of Live Oak Elementary School at Saddleridge Way	
<b>Use map locator to enter lat/long for this observation point.</b>	27710 Rangewood Rd, Castaic, CA 91384, USA (34.450107599999996, -118.61922759999999)
	1 flagged

<b>Record time at observation point</b>	7 Oct 2023 8:50 PM PDT
<b>Record Wind direction</b>	N
<b>Record Wind Speed (mph)</b>	1.1
<b>Have the weather conditions changed since last recorded?</b>	No
<b>Are you experiencing any odors</b>	Yes
<b>Description of Odor</b>	Other
<b>Describe odor</b>	Lumber - pine
<b>Intensity of Odor</b>	1 - Very light odor detected
<b>Are any corrective actions needed?</b>	No
Stop #27: Intersection of Rangewood Road and Buckskin Drive	1 flagged
<b>Use map locator to enter lat/long for this observation point.</b>	29165 Saddleridge Way, Castaic, CA 91384, USA (34.4491454, -118.62033539999999)

<b>Record time at observation point</b>	7 Oct 2023 8:51 PM PDT
<b>Record Wind direction</b>	N
<b>Record Wind Speed (mph)</b>	0.0
<b>Have the weather conditions changed since last recorded?</b>	No
<b>Are you experiencing any odors</b>	Yes
<b>Description of Odor</b>	Other
<b>Describe odor</b>	Household cleanser
<b>Intensity of Odor</b>	1 - Very light odor detected
<b>Are any corrective actions needed?</b>	No
Stop #28: Intersection of Quincy Street and Cambridge Avenue	
<b>Use map locator to enter lat/long for this observation point.</b>	27803 Quincy St, Castaic, CA 91384, USA (34.4529869, -118.62002930000001)

**Record time at observation point**

7 Oct 2023 8:53 PM PDT

**Record Wind direction**

W

**Record Wind Speed (mph)**

0.2

**Have the weather conditions changed since last recorded?**

No

**Are you experiencing any odors**

No

Stop #29: Intersection of Hasley Canyon Road and Commerce Center Drive (Santa Clarita Valley International School & Playmakers Preschool)

**Use map locator to enter lat/long for this observation point.**

28050 Hasley Canyon Rd, Castaic,  
CA 91384, USA  
(34.4509472, -118.6247111)

**Record time at observation point**

7 Oct 2023 8:57 PM PDT

**Record Wind direction**

N

**Record Wind Speed (mph)**

0.0

**Have the weather conditions changed since last recorded?**

No

**Are you experiencing any odors**

No

Stop #30: Intersection of Commerce Center Drive and Witherspoon Parkway

**Use map locator to enter lat/long for this observation point.**

(34.4460525, -118.6264435)

**Record time at observation point**

7 Oct 2023 8:59 PM PDT

**Record Wind direction**

S

**Record Wind Speed (mph)**

1.3

**Have the weather conditions changed since last recorded?**

No

**Are you experiencing any odors**

No

Stop #31: Intersection of Franklin Parkway and driveway leading to the United States Postal Service

2 flagged

**Use map locator to enter lat/long for this observation point.**

28000 Franklin Pkwy, Valencia, CA  
91355, USA  
(34.4352261,  
-118.62850189999997)

Record time at observation point

7 Oct 2023 9:01 PM PDT

Record Wind direction	N
Record Wind Speed (mph)	0.0
Have the weather conditions changed since last recorded?	No
Are you experiencing any odors	Yes
Description of Odor	Landfill Gas
Intensity of Odor	3 - Moderate Odor
Are any corrective actions needed?	No

Stop #32: Intersection of Henry Mayo Drive and Cambridge View Drive, leading into the Valencia Travel Village RV Resort

Use map locator to enter lat/long for this observation point.

27953 Hancock Pkwy, Valencia, CA  
91355, USA  
(34.430459299999995,  
-118.62511680000001)

Record time at observation point

7 Oct 2023 9:04 PM PDT

Record Wind direction	E
Record Wind Speed (mph)	2.2
Have the weather conditions changed since last recorded?	No
Are you experiencing any odors	No
Odor Compliance with Stipulated Order for Abatement	
Have you recorded Odor Intensity of 3 (3 - Moderate Odor) or higher at 3 or more Stops?	No

**Recorder Signature**



Julian Jenkins  
7 Oct 2023 9:04 PM PDT

---

**Upon completion of this patrol, please check the box to trigger necessary notifications.**



# 4050 - Chiquita Odor Patrol Template

7 Oct 2023

Complete

<b>Score</b>	3 / 3 (100%)	<b>Flagged items</b>	24	<b>Actions</b>	0
--------------	--------------	----------------------	----	----------------	---

**Conducted on**

7 Oct 2023 7:10 AM PDT

**Prepared by**

Chiquita Landfill

**If the name of the person conducting the Patrol does not appear above, please enter it here:**

Zach Godoy

**What type of patrol is this?**

Regular Patrol

**Weather Conditions at the time of patrol.**

Sunny

**Temperature at time of Patrol**

60°F  
Should be between -50°F to 125°F

**I acknowledge that I have not visited the Reaction Area, working face, or other areas where exposed trash or landfill gas odors exist at Chiquita Canyon Landfill within four (4) hours prior to conducting the odor surveillance.**



**I acknowledge that I will assess each Patrol Stop while standing outside of the vehicle.**



**Flagged items**

24 flagged

Odor Patrol Stops / Stop #1: Chiquito Canyon Road and Driveway leading to the LA County Fire's Del Valle Regional Training Center

**Are you experiencing any odors**

Yes

Odor Patrol Stops / Stop #2: Intersection of Chiquito Canyon Road and Lincoln Avenue

**Are you experiencing any odors**

Yes

Odor Patrol Stops / Stop #2: Intersection of Chiquito Canyon Road and Lincoln Avenue

**Intensity of Odor**

3 - Moderate Odor

Odor Patrol Stops / Stop #3: Intersection of Lincoln Avenue and Jackson Street

**Are you experiencing any odors**

Yes

Odor Patrol Stops / Stop #3: Intersection of Lincoln Avenue and Jackson Street

**Intensity of Odor**

4 -Strong Odor

Odor Patrol Stops / Stop #4: Intersection of Buchanan Way and Chiquito Canyon Road

**Are you experiencing any odors**

Yes

Odor Patrol Stops / Stop #4: Intersection of Buchanan Way and Chiquito Canyon Road

**Intensity of Odor**

3 - Moderate Odor

Odor Patrol Stops / Stop #5: Intersection of Lincoln Avenue and Harding Avenue

**Are you experiencing any odors**

Yes

Odor Patrol Stops / Stop #6: Intersection of Chiquito Canyon Road and San Martinez Road

**Are you experiencing any odors**

Yes

Odor Patrol Stops / Stop #6: Intersection of Chiquito Canyon Road and San Martinez Road

**Intensity of Odor**

4 -Strong Odor

Odor Patrol Stops / Stop #7: Intersection of San Martinez Road and Morningside Drive

**Are you experiencing any odors**

Yes

Odor Patrol Stops / Stop #7: Intersection of San Martinez Road and Morningside Drive

**Intensity of Odor**

5 - Very Strong Odor

Odor Patrol Stops / Stop #8: Intersection of Lexington Drive and Morningside Drive

**Are you experiencing any odors**

Yes

Odor Patrol Stops / Stop #8: Intersection of Lexington Drive and Morningside Drive

**Intensity of Odor**

5 - Very Strong Odor

Odor Patrol Stops / Stop #9: Intersection of Val Verde Road and Trellis Road

**Are you experiencing any odors**

Yes

Odor Patrol Stops / Stop #9: Intersection of Val Verde Road and Trellis Road

**Intensity of Odor**

5 - Very Strong Odor

Odor Patrol Stops / Stop #10: Intersection of San Martinez Road and Euclid Ave.

**Are you experiencing any odors**

Yes

Odor Patrol Stops / Stop #10: Intersection of San Martinez Road and Euclid Ave.

**Intensity of Odor**

5 - Very Strong Odor

Odor Patrol Stops / Stop #12: Intersection of Hunstock Street and Windsor Road

**Are you experiencing any odors**

Yes

Odor Patrol Stops / Stop #13: Intersection of Del Valle Road and Silver Street

**Are you experiencing any odors**

Yes

Odor Patrol Stops / Stop #13: Intersection of Del Valle Road and Silver Street

**Intensity of Odor**

4 -Strong Odor

Odor Patrol Stops / Stop #31: Intersection of Franklin Parkway and driveway leading to the United States Postal Service

**Are you experiencing any odors**

Yes

Odor Patrol Stops / Stop #31: Intersection of Franklin Parkway and driveway leading to the United States Postal Service

**Intensity of Odor**

4 -Strong Odor

Odor Patrol Stops / Odor Compliance with Stipulated Order for Abatement

**Have you recorded Odor Intensity of 3 (3 - Moderate Odor) or higher at 3 or more Stops?**

Yes

<b>Odor Patrol Stops</b>	24 flagged
Stop #1: Chiquito Canyon Road and Driveway leading to the LA County Fire's Del Valle Regional Training Center	1 flagged
<b>Use map locator to enter lat/long for this observation point.</b>	28101 Chiquito Canyon Rd, Castaic, CA 91384, USA (34.4317609, -118.6589423)
<b>Record time at observation point</b>	7 Oct 2023 9:51 AM PDT
<b>Record Wind direction</b>	E
<b>Record Wind Speed (mph)</b>	1.1
<b>Have the weather conditions changed since start of patrol?</b>	No
<b>Are you experiencing any odors</b>	Yes
<b>Description of Odor</b>	Trash
<b>Intensity of Odor</b>	2 - Light odor detected
<b>Are any corrective actions needed?</b>	No
Stop #2: Intersection of Chiquito Canyon Road and Lincoln Avenue	2 flagged
<b>Use map locator to enter lat/long for this observation point.</b>	28465 Chiquito Canyon Rd, Castaic, CA 91384, USA (34.4384167, -118.658496)
<b>Record time at observation point</b>	7 Oct 2023 9:48 AM PDT
<b>Record Wind direction</b>	E
<b>Record Wind Speed (mph)</b>	.7
<b>Have the weather conditions changed since last recorded?</b>	No
<b>Are you experiencing any odors</b>	Yes
<b>Description of Odor</b>	Trash
<b>Intensity of Odor</b>	3 - Moderate Odor
<b>Are any corrective actions needed?</b>	No
Stop #3: Intersection of Lincoln Avenue and Jackson Street	2 flagged

Use map locator to enter lat/long for this observation point.

28543 Lincoln Ave, Castaic, CA  
91384, USA  
(34.4395774, -118.6561263)

Record time at observation point

7 Oct 2023 9:46 AM PDT

Record Wind direction

SW

Record Wind Speed (mph)

.7

Have the weather conditions changed since last recorded?

No

Are you experiencing any odors

Yes

Description of Odor

Trash

Intensity of Odor

4 -Strong Odor

Are any corrective actions needed?

No

Stop #4: Intersection of Buchanan Way and Chiquito Canyon Road

2 flagged

Use map locator to enter lat/long for this observation point.

28703 Chiquito Canyon Rd,  
Castaic, CA 91384, USA  
(34.441859799999996,  
-118.6573111)

Record time at observation point

7 Oct 2023 9:40 AM PDT

Record Wind direction

N

Record Wind Speed (mph)

.5

Have the weather conditions changed since last recorded?

No

Are you experiencing any odors

Yes

Description of Odor

Trash

Intensity of Odor

3 - Moderate Odor

Are any corrective actions needed?

No

Stop #5: Intersection of Lincoln Avenue and Harding Avenue

1 flagged

Use map locator to enter lat/long for this observation point.

11629 Daleside Ave, Hawthorne,  
CA 90250, USA  
(34.443070999999996,  
-118.655496)

Record time at observation point

7 Oct 2023 9:37 AM PDT

Record Wind direction

N

Record Wind Speed (mph)

No wind

Have the weather conditions changed since last recorded?

No

Are you experiencing any odors

Yes

Description of Odor

Trash

Intensity of Odor

2 - Light odor detected

Are any corrective actions needed?

No

Stop #6: Intersection of Chiquito Canyon Road and San Martinez Road

2 flagged

Use map locator to enter lat/long for this observation point.

30010 San Martinez Rd, Castaic,  
CA 91384, USA  
(34.4449994, -118.6582312)

Record time at observation point

7 Oct 2023 9:32 AM PDT

Record Wind direction

NW

Record Wind Speed (mph)

.5

Have the weather conditions changed since last recorded?

No

Are you experiencing any odors

Yes

Description of Odor

Trash

Intensity of Odor

4 -Strong Odor

Are any corrective actions needed?

No

Stop #7: Intersection of San Martinez Road and Morningside Drive

2 flagged

Use map locator to enter lat/long for this observation point.

(34.4459282, -118.6612183)

Record time at observation point

7 Oct 2023 9:25 AM PDT

Record Wind direction

W

Record Wind Speed (mph)

.6

Have the weather conditions changed since last recorded?	No
Are you experiencing any odors	Yes
Description of Odor	Trash
Intensity of Odor	5 - Very Strong Odor
Are any corrective actions needed?	No
Stop #8: Intersection of Lexington Drive and Morningside Drive	2 flagged
Use map locator to enter lat/long for this observation point.	29043 Morningside Dr, Castaic, CA 91384, USA (34.4482856, -118.6609568)
Record time at observation point	7 Oct 2023 9:20 AM PDT
Record Wind direction	E
Record Wind Speed (mph)	.4
Have the weather conditions changed since last recorded?	No
Are you experiencing any odors	Yes
Description of Odor	Trash
Intensity of Odor	5 - Very Strong Odor
Are any corrective actions needed?	No
Stop #9: Intersection of Val Verde Road and Trellis Road	2 flagged
Use map locator to enter lat/long for this observation point.	(34.4481413, -118.6628697)
Record time at observation point	7 Oct 2023 9:18 AM PDT
Record Wind direction	N
Record Wind Speed (mph)	.4
Have the weather conditions changed since last recorded?	No
Are you experiencing any odors	Yes
Description of Odor	Trash
Intensity of Odor	5 - Very Strong Odor

<b>Are any corrective actions needed?</b>	No
Stop #10: Intersection of San Martinez Road and Euclid Ave.	2 flagged
<b>Use map locator to enter lat/long for this observation point.</b>	30333 San Martinez Rd, Castaic, CA 91384, USA (34.4478645, -118.66565609999999)
<b>Record time at observation point</b>	7 Oct 2023 9:13 AM PDT
<b>Record Wind direction</b>	N
<b>Record Wind Speed (mph)</b>	.4
<b>Have the weather conditions changed since last recorded?</b>	No
<b>Are you experiencing any odors</b>	Yes
<b>Description of Odor</b>	Trash
<b>Intensity of Odor</b>	5 - Very Strong Odor
<b>Are any corrective actions needed?</b>	No
Stop #11: Intersection of San Martinez Road and Keningston Road	
<b>Use map locator to enter lat/long for this observation point.</b>	30703 San Martinez Rd, Castaic, CA 91384, USA (34.448692199999996, -118.6712099)
<b>Record time at observation point</b>	7 Oct 2023 9:06 AM PDT
<b>Record Wind direction</b>	E
<b>Record Wind Speed (mph)</b>	.3
<b>Have the weather conditions changed since last recorded?</b>	No
<b>Are you experiencing any odors</b>	No
Stop #12: Intersection of Hunstock Street and Windsor Road	1 flagged
<b>Use map locator to enter lat/long for this observation point.</b>	(34.4459443, -118.6494906)
<b>Record time at observation point</b>	7 Oct 2023 8:59 AM PDT
<b>Record Wind direction</b>	W



Record Wind Speed (mph)	.5
Have the weather conditions changed since last recorded?	No
Are you experiencing any odors	Yes
Description of Odor	Odor Neutralizer
Intensity of Odor	1 - Very light odor detected
Are any corrective actions needed?	No
Stop #13: Intersection of Del Valle Road and Silver Street	2 flagged
Use map locator to enter lat/long for this observation point.	(34.4477867, -118.6552776)
Record time at observation point	7 Oct 2023 8:53 AM PDT
Record Wind direction	SE
Record Wind Speed (mph)	.2
Have the weather conditions changed since last recorded?	No
Are you experiencing any odors	Yes
Description of Odor	Trash
Intensity of Odor	4 -Strong Odor
Are any corrective actions needed?	No
Stop #14: Intersection of Del Valle Road and Hasley Canyon Road	
Use map locator to enter lat/long for this observation point.	Del Valle Rd & Hasley Canyon Rd, California 91355, USA (34.456905, -118.64146400000001)
Record time at observation point	7 Oct 2023 8:48 AM PDT
Record Wind direction	NW
Record Wind Speed (mph)	.6
Have the weather conditions changed since last recorded?	No
Are you experiencing any odors	No

Stop #15: Intersection of Hasley Canyon Road and Gibraltar Lane

28579 Gibraltar Ln, Castaic, CA  
91384, USA  
(34.4551702,  
-118.63360240000002)

Use map locator to enter lat/long for this observation point.

Record time at observation point

7 Oct 2023 8:42 AM PDT

Record Wind direction

NW

Record Wind Speed (mph)

.6

Have the weather conditions changed since last recorded?

No

Are you experiencing any odors

No

Stop #16: Intersection of Gibraltar Lane and Alton Way

28341 Alton Way, Castaic, CA  
91384, USA  
(34.454834999999996,  
-118.62971519999999)

Use map locator to enter lat/long for this observation point.

Record time at observation point

7 Oct 2023 8:38 AM PDT

Record Wind direction

NE

Record Wind Speed (mph)

.9

Have the weather conditions changed since last recorded?

No

Are you experiencing any odors

No

Stop #17: Intersection of Castlebury Place and Picadilly Place

661 Your Home Away!, Castaic, CA  
91384, USA  
(34.4536497,  
-118.62767199999998)

Use map locator to enter lat/long for this observation point.

Record time at observation point

7 Oct 2023 8:35 AM PDT

Record Wind direction

N

Record Wind Speed (mph)

.7

Have the weather conditions changed since last recorded?

No

Are you experiencing any odors

No

Stop #18: Intersection of Gibraltar Lane and Springvale Lane

Use map locator to enter lat/long for this observation point.

28256 Springvale Ln, Castaic, CA  
91384, USA  
(34.455508699999996,  
-118.62855289999997)

Record time at observation point

7 Oct 2023 8:33 AM PDT

Record Wind direction

E

Record Wind Speed (mph)

.1

Have the weather conditions changed since last recorded?

No

Are you experiencing any odors

No

Stop #19: Intersection of Gibraltar Lane and Cambridge Avenue

Use map locator to enter lat/long for this observation point.

28003 Gibraltar Ln, Castaic, CA  
91384, USA  
(34.4583288, -118.6270032)

Record time at observation point

7 Oct 2023 8:28 AM PDT

Record Wind direction

SE

Record Wind Speed (mph)

.2

Have the weather conditions changed since last recorded?

No

Are you experiencing any odors

No

Stop #20: Intersection of Cambridge Avenue and Hasley Canyon Road

Use map locator to enter lat/long for this observation point.

29619 Newport Pl, Castaic, CA  
91384, USA  
(34.4544025,  
-118.62141949999997)

Record time at observation point

7 Oct 2023 7:40 AM PDT

Record Wind direction

NE

Record Wind Speed (mph)

.3

Have the weather conditions changed since last recorded?

No

Are you experiencing any odors

No

Stop #21: Intersection of The Old Road and Hillcrest Parkway

Use map locator to enter lat/long for this observation point.

27610 Iris Pl, Castaic, CA 91384,  
USA  
(34.470656, -118.6171576)

Record time at observation point

7 Oct 2023 8:13 AM PDT

Record Wind direction

NE

Record Wind Speed (mph)

.3

Have the weather conditions changed since last recorded?

No

Are you experiencing any odors

No

Stop #22: Intersection of Hillcrest Parkway and Park Vista Drive  
at Castaic Elementary School

Use map locator to enter lat/long for this observation point.

28402 Monterey Ct, Castaic, CA  
91384, USA  
(34.472689100000004,  
-118.63017099999999)

Record time at observation point

7 Oct 2023 8:18 AM PDT

Record Wind direction

NE

Record Wind Speed (mph)

.5

Have the weather conditions changed since last recorded?

No

Are you experiencing any odors

No

Stop #23: Intersection of Creekbed Road and Firebrand Drive

Use map locator to enter lat/long for this observation point.

29796 Creekbed Rd, Castaic, CA  
91384, USA  
(34.4575962, -118.6195735)

Record time at observation point

7 Oct 2023 8:06 AM PDT

Record Wind direction

NW

Record Wind Speed (mph)

.4

Have the weather conditions changed since last recorded?

No

Are you experiencing any odors

No

Stop #24: Intersection of The Old Road and Live Oak Road

Use map locator to enter lat/long for this observation point.

29491 The Old Rd, Castaic, CA  
91384, USA  
(34.452941599999996,  
-118.6164008)

Record time at observation point

7 Oct 2023 8:01 AM PDT

Record Wind direction

N

Record Wind Speed (mph)

No wind

Have the weather conditions changed since last recorded?

No

Are you experiencing any odors

No

Stop #25: Intersection of Live Oak Road and Hidden Trail Road

Use map locator to enter lat/long for this observation point.

27704 Buckskin Dr, Castaic, CA  
91384, USA  
(34.4498606, -118.6182516)

Record time at observation point

7 Oct 2023 7:57 AM PDT

Record Wind direction

NW

Record Wind Speed (mph)

.2

Have the weather conditions changed since last recorded?

No

Are you experiencing any odors

No

Stop #26: Intersection of Live Oak Elementary School at  
Saddleridge Way

Use map locator to enter lat/long for this observation point.

27702 Saddleridge Way, Castaic,  
CA 91384, USA  
(34.4502433,  
-118.61893529999998)

Record time at observation point

7 Oct 2023 7:50 AM PDT

Record Wind direction

N

Record Wind Speed (mph)

.5

Have the weather conditions changed since last recorded?

No

Are you experiencing any odors

No

Stop #27: Intersection of Rangewood Road and Buckskin Drive

Use map locator to enter lat/long for this observation point.

29165 Saddleridge Way, Castaic,  
CA 91384, USA  
(34.4491454,  
-118.62033539999999)

Record time at observation point

7 Oct 2023 7:48 AM PDT

Record Wind direction

N

Record Wind Speed (mph)

No wind

Have the weather conditions changed since last recorded?

No

Are you experiencing any odors

No

Stop #28: Intersection of Quincy Street and Cambridge Avenue

Use map locator to enter lat/long for this observation point.

27727 Quincy St, Castaic, CA  
91384, USA  
(34.4531311, -118.619619)

Record time at observation point

7 Oct 2023 7:44 AM PDT

Record Wind direction

NE

Record Wind Speed (mph)

.4

Have the weather conditions changed since last recorded?

No

Are you experiencing any odors

No

Stop #29: Intersection of Hasley Canyon Road and Commerce  
Center Drive (Santa Clarita Valley International School &  
Playmakers Preschool)

Use map locator to enter lat/long for this observation point.

28050 Hasley Canyon Rd, Castaic,  
CA 91384, USA  
(34.4509472, -118.6247111)

Record time at observation point

7 Oct 2023 7:36 AM PDT

Record Wind direction

N

Record Wind Speed (mph)

.2

Have the weather conditions changed since last recorded?

No

Are you experiencing any odors

No

Stop #30: Intersection of Commerce Center Drive and Witherspoon Parkway

Use map locator to enter lat/long for this observation point.

Commerce Center Dr & Witherspoon Pky, California  
91355, USA  
(34.445074999999996,  
-118.62639800000001)

Record time at observation point

7 Oct 2023 7:29 AM PDT

Record Wind direction

W

Record Wind Speed (mph)

.6

Have the weather conditions changed since last recorded?

No

Are you experiencing any odors

No

Stop #31: Intersection of Franklin Parkway and driveway leading to the United States Postal Service

2 flagged

Use map locator to enter lat/long for this observation point.

28615 Braxton Ave, Valencia, CA  
91355, USA  
(34.436017,  
-118.62702900000001)

Record time at observation point

7 Oct 2023 7:22 AM PDT

Record Wind direction

SW

Record Wind Speed (mph)

.6

Have the weather conditions changed since last recorded?

No

Are you experiencing any odors

Yes

Description of Odor

Other

Describe odor

Food

Intensity of Odor

4 -Strong Odor

Are any corrective actions needed?

No

Stop #32: Intersection of Henry Mayo Drive and Cambridge View Drive, leading into the Valencia Travel Village RV Resort

Use map locator to enter lat/long for this observation point.

Cambridge View Dr, Valencia, CA  
91355, USA  
(34.4296248, -118.6247636)

Record time at observation point

7 Oct 2023 7:16 AM PDT

Record Wind direction	NW
Record Wind Speed (mph)	.7
Have the weather conditions changed since last recorded?	No
Are you experiencing any odors	No
Odor Compliance with Stipulated Order for Abatement	1 flagged
Have you recorded Odor Intensity of 3 (3 - Moderate Odor) or higher at 3 or more Stops?	Yes

By selecting Yes to the above question, the landfill operating staff will automatically be notified immediately via email of this response . Upon receiving such notification, Chiquita shall review and modify as appropriate fan placement, and conduct a visual inspection of the Reaction Area to assess, and address as needed, any cracks in the surface of the area.



**Recorder Signature**



Zach Godoy  
7 Oct 2023 9:52 AM PDT

---

**Upon completion of this patrol, please check the box to trigger necessary notifications.**

# 4050 - Chiquita Odor Patrol Template

9 Oct 2023

Complete

<b>Score</b>	3 / 3 (100%)	<b>Flagged items</b>	14	<b>Actions</b>	0
--------------	--------------	----------------------	----	----------------	---

**Conducted on**

9 Oct 2023 7:10 AM PDT

**Prepared by**

Chiquita Landfill

**If the name of the person conducting the Patrol does not appear above, please enter it here:**

Zach Godoy

**What type of patrol is this?**

Regular Patrol

**Weather Conditions at the time of patrol.**

Sunny

**Temperature at time of Patrol**

57°F  
Should be between -50°F to 125°F

**I acknowledge that I have not visited the Reaction Area, working face, or other areas where exposed trash or landfill gas odors exist at Chiquita Canyon Landfill within four (4) hours prior to conducting the odor surveillance.**



**I acknowledge that I will assess each Patrol Stop while standing outside of the vehicle.**



**Flagged items**

14 flagged

Odor Patrol Stops / Stop #1: Chiquito Canyon Road and Driveway leading to the LA County Fire's Del Valle Regional Training Center

**Are you experiencing any odors**

Yes

Odor Patrol Stops / Stop #2: Intersection of Chiquito Canyon Road and Lincoln Avenue

**Are you experiencing any odors**

Yes

Odor Patrol Stops / Stop #2: Intersection of Chiquito Canyon Road and Lincoln Avenue

**Intensity of Odor**

4 -Strong Odor

Odor Patrol Stops / Stop #3: Intersection of Lincoln Avenue and Jackson Street

**Are you experiencing any odors**

Yes

Odor Patrol Stops / Stop #3: Intersection of Lincoln Avenue and Jackson Street

**Intensity of Odor**

5 - Very Strong Odor

Odor Patrol Stops / Stop #4: Intersection of Buchanan Way and Chiquito Canyon Road

**Are you experiencing any odors**

Yes

Odor Patrol Stops / Stop #4: Intersection of Buchanan Way and Chiquito Canyon Road

**Intensity of Odor**

3 - Moderate Odor

Odor Patrol Stops / Stop #7: Intersection of San Martinez Road and Morningside Drive

**Are you experiencing any odors**

Yes

Odor Patrol Stops / Stop #8: Intersection of Lexington Drive and Morningside Drive

**Are you experiencing any odors**

Yes

Odor Patrol Stops / Stop #12: Intersection of Hunstock Street and Windsor Road

**Are you experiencing any odors**

Yes

Odor Patrol Stops / Stop #13: Intersection of Del Valle Road and Silver Street

**Are you experiencing any odors**

Yes

Odor Patrol Stops / Stop #31: Intersection of Franklin Parkway and driveway leading to the United States Postal Service

**Are you experiencing any odors**

Yes

Odor Patrol Stops / Stop #31: Intersection of Franklin Parkway and driveway leading to the United States Postal Service

**Intensity of Odor**

5 - Very Strong Odor




Photo 1

Odor Patrol Stops / Odor Compliance with Stipulated Order for Abatement

**Have you recorded Odor Intensity of 3 (3 - Moderate Odor) or higher at 3 or more Stops?**

Yes

<b>Odor Patrol Stops</b>	14 flagged
Stop #1: Chiquito Canyon Road and Driveway leading to the LA County Fire's Del Valle Regional Training Center	1 flagged
<b>Use map locator to enter lat/long for this observation point.</b>	28101 Chiquito Canyon Rd, Castaic, CA 91384, USA (34.4317609, -118.6589423)
<b>Record time at observation point</b>	9 Oct 2023 9:43 AM PDT
<b>Record Wind direction</b>	E
<b>Record Wind Speed (mph)</b>	.4
<b>Have the weather conditions changed since start of patrol?</b>	No
<b>Are you experiencing any odors</b>	Yes
<b>Description of Odor</b>	Trash
<b>Intensity of Odor</b>	2 - Light odor detected
<b>Are any corrective actions needed?</b>	No
Stop #2: Intersection of Chiquito Canyon Road and Lincoln Avenue	2 flagged
<b>Use map locator to enter lat/long for this observation point.</b>	28465 Chiquito Canyon Rd, Castaic, CA 91384, USA (34.4384167, -118.658496)
<b>Record time at observation point</b>	9 Oct 2023 9:40 AM PDT
<b>Record Wind direction</b>	E
<b>Record Wind Speed (mph)</b>	.6
<b>Have the weather conditions changed since last recorded?</b>	No
<b>Are you experiencing any odors</b>	Yes
<b>Description of Odor</b>	Trash
<b>Intensity of Odor</b>	4 -Strong Odor
<b>Are any corrective actions needed?</b>	No
Stop #3: Intersection of Lincoln Avenue and Jackson Street	2 flagged

Use map locator to enter lat/long for this observation point.

28543 Lincoln Ave, Castaic, CA  
91384, USA  
(34.4395774, -118.6561263)

Record time at observation point

9 Oct 2023 9:37 AM PDT

Record Wind direction

E

Record Wind Speed (mph)

.2

Have the weather conditions changed since last recorded?

No

Are you experiencing any odors

Yes

Description of Odor

Trash

Intensity of Odor

5 - Very Strong Odor

Are any corrective actions needed?

No

Stop #4: Intersection of Buchanan Way and Chiquito Canyon Road

2 flagged

Use map locator to enter lat/long for this observation point.

28703 Chiquito Canyon Rd,  
Castaic, CA 91384, USA  
(34.441859799999996,  
-118.6573111)

Record time at observation point

9 Oct 2023 9:34 AM PDT

Record Wind direction

NE

Record Wind Speed (mph)

.6

Have the weather conditions changed since last recorded?

No

Are you experiencing any odors

Yes

Description of Odor

Trash

Intensity of Odor

3 - Moderate Odor

Are any corrective actions needed?

No

Stop #5: Intersection of Lincoln Avenue and Harding Avenue

Use map locator to enter lat/long for this observation point.

(34.4429485, -118.6557844)

Record time at observation point

9 Oct 2023 9:31 AM PDT

<b>Record Wind direction</b>	NW
<b>Record Wind Speed (mph)</b>	.3
<b>Have the weather conditions changed since last recorded?</b>	No
<b>Are you experiencing any odors</b>	No
Stop #6: Intersection of Chiquito Canyon Road and San Martinez Road	
<b>Use map locator to enter lat/long for this observation point.</b>	30010 San Martinez Rd, Castaic, CA 91384, USA (34.4449994, -118.6582312)
<b>Record time at observation point</b>	9 Oct 2023 9:27 AM PDT
<b>Record Wind direction</b>	N
<b>Record Wind Speed (mph)</b>	No wind
<b>Have the weather conditions changed since last recorded?</b>	No
<b>Are you experiencing any odors</b>	No
Stop #7: Intersection of San Martinez Road and Morningside Drive	
<b>Use map locator to enter lat/long for this observation point.</b>	30133d San Martinez Rd, Castaic, CA 91384, USA (34.446163, -118.66105899999998)
<b>Record time at observation point</b>	9 Oct 2023 9:23 AM PDT
<b>Record Wind direction</b>	E
<b>Record Wind Speed (mph)</b>	.4
<b>Have the weather conditions changed since last recorded?</b>	No
<b>Are you experiencing any odors</b>	Yes
<b>Description of Odor</b>	Landfill Gas
<b>Intensity of Odor</b>	2 - Light odor detected
<b>Are any corrective actions needed?</b>	No
Stop #8: Intersection of Lexington Drive and Morningside Drive	
	1 flagged

Use map locator to enter lat/long for this observation point.

29043 Morningside Dr, Castaic, CA  
91384, USA  
(34.4482856, -118.6609568)

Record time at observation point 9 Oct 2023 9:20 AM PDT

Record Wind direction N

Record Wind Speed (mph) No wind

Have the weather conditions changed since last recorded? No

Are you experiencing any odors Yes

Description of Odor Odor Neutralizer

Intensity of Odor 1 - Very light odor detected

Are any corrective actions needed? No

Stop #9: Intersection of Val Verde Road and Trellis Road

Use map locator to enter lat/long for this observation point.

29036 Val Verde Rd, Castaic, CA  
91384, USA  
(34.4479964,  
-118.66268769999999)

Record time at observation point 9 Oct 2023 9:16 AM PDT

Record Wind direction N

Record Wind Speed (mph) .5

Have the weather conditions changed since last recorded? No

Are you experiencing any odors No

Stop #10: Intersection of San Martinez Road and Euclid Ave.

Use map locator to enter lat/long for this observation point. (34.4479683, -118.6658458)

Record time at observation point 9 Oct 2023 9:13 AM PDT

Record Wind direction N

Record Wind Speed (mph) .2

Have the weather conditions changed since last recorded? No



<b>Are you experiencing any odors</b>	No
Stop #11: Intersection of San Martinez Road and Keningston Road	
<b>Use map locator to enter lat/long for this observation point.</b>	1847 W 78th St, Los Angeles, CA 90047, USA (34.448285, -118.67143199999998)
<b>Record time at observation point</b>	9 Oct 2023 9:08 AM PDT
<b>Record Wind direction</b>	SE
<b>Record Wind Speed (mph)</b>	.5
<b>Have the weather conditions changed since last recorded?</b>	No
<b>Are you experiencing any odors</b>	No
Stop #12: Intersection of Hunstock Street and Windsor Road	1 flagged
<b>Use map locator to enter lat/long for this observation point.</b>	(34.4459432, -118.6494988)
<b>Record time at observation point</b>	9 Oct 2023 9:01 AM PDT
<b>Record Wind direction</b>	N
<b>Record Wind Speed (mph)</b>	.4
<b>Have the weather conditions changed since last recorded?</b>	No
<b>Are you experiencing any odors</b>	Yes
<b>Description of Odor</b>	Odor Neutralizer
<b>Intensity of Odor</b>	2 - Light odor detected
<b>Are any corrective actions needed?</b>	No
Stop #13: Intersection of Del Valle Road and Silver Street	1 flagged
<b>Use map locator to enter lat/long for this observation point.</b>	29032 Del Valle Rd, Castaic, CA 91384, USA (34.4479537, -118.65539709999999)
<b>Record time at observation point</b>	9 Oct 2023 8:57 AM PDT
<b>Record Wind direction</b>	SE

<b>Record Wind Speed (mph)</b>	.1
<b>Have the weather conditions changed since last recorded?</b>	No
<b>Are you experiencing any odors</b>	Yes
<b>Description of Odor</b>	Odor Neutralizer
<b>Intensity of Odor</b>	2 - Light odor detected
<b>Are any corrective actions needed?</b>	No
Stop #14: Intersection of Del Valle Road and Hasley Canyon Road	
<b>Use map locator to enter lat/long for this observation point.</b>	Del Valle Rd & Hasley Canyon Rd, California 91384, USA (34.456818999999996, -118.64180300000001)
<b>Record time at observation point</b>	9 Oct 2023 8:53 AM PDT
<b>Record Wind direction</b>	NE
<b>Record Wind Speed (mph)</b>	.6
<b>Have the weather conditions changed since last recorded?</b>	No
<b>Are you experiencing any odors</b>	No
Stop #15: Intersection of Hasley Canyon Road and Gibraltar Lane	
<b>Use map locator to enter lat/long for this observation point.</b>	28579 Gibraltar Ln, Castaic, CA 91384, USA (34.4551702, -118.63360240000002)
<b>Record time at observation point</b>	9 Oct 2023 8:48 AM PDT
<b>Record Wind direction</b>	N
<b>Record Wind Speed (mph)</b>	No wind
<b>Have the weather conditions changed since last recorded?</b>	No
<b>Are you experiencing any odors</b>	No
Stop #16: Intersection of Gibraltar Lane and Alton Way	

**Use map locator to enter lat/long for this observation point.** (34.4548585, -118.6301946)

**Record time at observation point** 9 Oct 2023 8:40 AM PDT

**Record Wind direction** NE

**Record Wind Speed (mph)** .5

**Have the weather conditions changed since last recorded?** No

**Are you experiencing any odors** No

Stop #17: Intersection of Castlebury Place and Picadilly Place

**Use map locator to enter lat/long for this observation point.** 661 Your Home Away!, Castaic, CA  
91384, USA  
(34.4536497,  
-118.62767199999998)

**Record time at observation point** 9 Oct 2023 8:35 AM PDT

**Record Wind direction** N

**Record Wind Speed (mph)** .4

**Have the weather conditions changed since last recorded?** No

**Are you experiencing any odors** No

Stop #18: Intersection of Gibraltar Lane and Springvale Lane

**Use map locator to enter lat/long for this observation point.** 28256 Springvale Ln, Castaic, CA  
91384, USA  
(34.455508699999996,  
-118.62855289999997)

**Record time at observation point** 9 Oct 2023 8:30 AM PDT

**Record Wind direction** NE

**Record Wind Speed (mph)** .3

**Have the weather conditions changed since last recorded?** No

**Are you experiencing any odors** No

Stop #19: Intersection of Gibraltar Lane and Cambridge Avenue

**Use map locator to enter lat/long for this observation point.** 28003 Gibraltar Ln, Castaic, CA  
91384, USA

(34.4583288, -118.6270032)

<b>Record time at observation point</b>	9 Oct 2023 8:26 AM PDT
<b>Record Wind direction</b>	E
<b>Record Wind Speed (mph)</b>	.6
<b>Have the weather conditions changed since last recorded?</b>	No
<b>Are you experiencing any odors</b>	No
Stop #20: Intersection of Cambridge Avenue and Hasley Canyon Road	

**Use map locator to enter lat/long for this observation point.** 29609 Cambridge Ave, Castaic, CA 91384, USA  
(34.4550395, -118.62180699999999)

<b>Record time at observation point</b>	9 Oct 2023 8:23 AM PDT
<b>Record Wind direction</b>	NW
<b>Record Wind Speed (mph)</b>	.2
<b>Have the weather conditions changed since last recorded?</b>	No
<b>Are you experiencing any odors</b>	No
Stop #21: Intersection of The Old Road and Hillcrest Parkway	

**Use map locator to enter lat/long for this observation point.** 27614 Iris Pl, Castaic, CA 91384, USA  
(34.4706609, -118.61729430000001)

<b>Record time at observation point</b>	9 Oct 2023 8:04 AM PDT
<b>Record Wind direction</b>	S
<b>Record Wind Speed (mph)</b>	.3
<b>Have the weather conditions changed since last recorded?</b>	No
<b>Are you experiencing any odors</b>	No
Stop #22: Intersection of Hillcrest Parkway and Park Vista Drive at Castaic Elementary School	

30508 Park Vista Dr, Castaic, CA  
91384, USA  
(34.472683499999995,  
-118.62964679999999)

Use map locator to enter lat/long for this observation point.

Record time at observation point

9 Oct 2023 8:15 AM PDT

Record Wind direction

N

Record Wind Speed (mph)

.6

Have the weather conditions changed since last recorded?

No

Are you experiencing any odors

No

Stop #23: Intersection of Creekbed Road and Firebrand Drive

27659 Firebrand Dr, Castaic, CA  
91384, USA  
(34.458084899999996,  
-118.6195279)

Use map locator to enter lat/long for this observation point.

Record time at observation point

9 Oct 2023 7:57 AM PDT

Record Wind direction

N

Record Wind Speed (mph)

No wind

Have the weather conditions changed since last recorded?

No

Are you experiencing any odors

No

Stop #24: Intersection of The Old Road and Live Oak Road

29483 The Old Rd, Castaic, CA  
91384, USA  
(34.4530556, -118.6163889)

Use map locator to enter lat/long for this observation point.

Record time at observation point

9 Oct 2023 7:47 AM PDT

Record Wind direction

NW

Record Wind Speed (mph)

.7

Have the weather conditions changed since last recorded?

No

Are you experiencing any odors

No

Stop #25: Intersection of Live Oak Road and Hidden Trail Road

27704 Buckskin Dr, Castaic, CA

Use map locator to enter lat/long for this observation point.

91384, USA  
(34.4498606, -118.6182516)

Record time at observation point

9 Oct 2023 7:43 AM PDT

Record Wind direction

NW

Record Wind Speed (mph)

.2

Have the weather conditions changed since last recorded?

No

Are you experiencing any odors

No

Stop #26: Intersection of Live Oak Elementary School at Saddleridge Way

Use map locator to enter lat/long for this observation point.

27702 Saddleridge Way, Castaic,  
CA 91384, USA  
(34.4502433,  
-118.61893529999998)

Record time at observation point

9 Oct 2023 7:41 AM PDT

Record Wind direction

NW

Record Wind Speed (mph)

.3

Have the weather conditions changed since last recorded?

No

Are you experiencing any odors

No

Stop #27: Intersection of Rangewood Road and Buckskin Drive

Use map locator to enter lat/long for this observation point.

29165 Saddleridge Way, Castaic,  
CA 91384, USA  
(34.4491454,  
-118.62033539999999)

Record time at observation point

9 Oct 2023 7:39 AM PDT

Record Wind direction

N

Record Wind Speed (mph)

.7

Have the weather conditions changed since last recorded?

No

Are you experiencing any odors

No

Stop #28: Intersection of Quincy Street and Cambridge Avenue

27803 Quincy St, Castaic, CA  
91384, USA  
(34.4529869,  
-118.62002930000001)

Use map locator to enter lat/long for this observation point.

Record time at observation point 9 Oct 2023 7:35 AM PDT

Record Wind direction NE

Record Wind Speed (mph) .4

Have the weather conditions changed since last recorded? No

Are you experiencing any odors No

Stop #29: Intersection of Hasley Canyon Road and Commerce Center Drive (Santa Clarita Valley International School & Playmakers Preschool)

28050 Hasley Canyon Rd, Castaic,  
CA 91384, USA  
(34.4509472, -118.6247111)

Use map locator to enter lat/long for this observation point.

Record time at observation point 9 Oct 2023 7:31 AM PDT

Record Wind direction E

Record Wind Speed (mph) .2

Have the weather conditions changed since last recorded? No

Are you experiencing any odors No

Stop #30: Intersection of Commerce Center Drive and Witherspoon Parkway

Commerce Center Dr &  
Witherspoon Pky, California  
91355, USA  
(34.445074999999996,  
-118.62639800000001)

Use map locator to enter lat/long for this observation point.

Record time at observation point 9 Oct 2023 7:27 AM PDT

Record Wind direction W

Record Wind Speed (mph) .9

Have the weather conditions changed since last recorded? No

Are you experiencing any odors No

Stop #31: Intersection of Franklin Parkway and driveway leading to the United States Postal Service

2 flagged

Use map locator to enter lat/long for this observation point.

28615 Braxton Ave, Valencia, CA  
91355, USA  
(34.436017,  
-118.62702900000001)

Record time at observation point

9 Oct 2023 7:22 AM PDT

Record Wind direction

SW

Record Wind Speed (mph)

.5

Have the weather conditions changed since last recorded?

No

Are you experiencing any odors

Yes

Description of Odor

Other

Describe odor

Tacos

Intensity of Odor

5 - Very Strong Odor



Photo 1

Are any corrective actions needed?

No

Stop #32: Intersection of Henry Mayo Drive and Cambridge View Drive, leading into the Valencia Travel Village RV Resort

Use map locator to enter lat/long for this observation point.

Cambridge View Dr, Valencia, CA  
91355, USA  
(34.429654, -118.6247359)

Record time at observation point

9 Oct 2023 7:15 AM PDT

Record Wind direction

NW

Record Wind Speed (mph)

.3

Have the weather conditions changed since last recorded?

No

Are you experiencing any odors

No

Odor Compliance with Stipulated Order for Abatement

1 flagged



**Have you recorded Odor Intensity of 3 (3 - Moderate Odor) or higher at 3 or more Stops?**

---

Yes

By selecting Yes to the above question, the landfill operating staff will automatically be notified immediately via email of this response . Upon receiving such notification, Chiquita shall review and modify as appropriate fan placement, and conduct a visual inspection of the Reaction Area to assess, and address as needed, any cracks in the surface of the area.

---

**Recorder Signature**



zach godoy  
9 Oct 2023 9:43 AM PDT

---

**Upon completion of this patrol, please check the box to trigger necessary notifications.**

Media summary



Photo 1

# 4050 - Chiquita Odor Patrol Template

9 Oct 2023

Complete

<b>Score</b>	3 / 3 (100%)	<b>Flagged items</b>	16	<b>Actions</b>	0
--------------	--------------	----------------------	----	----------------	---

**Conducted on**

9 Oct 2023 7:59 PM PDT

**Prepared by**

Chiquita Landfill

**If the name of the person conducting the Patrol does not appear above, please enter it here:**

Julian Jenkins

**What type of patrol is this?**

Regular Patrol

**Weather Conditions at the time of patrol.**

Sunny

Clear night

**Temperature at time of Patrol**

66°F  
Should be between -50°F to 125°F

**I acknowledge that I have not visited the Reaction Area, working face, or other areas where exposed trash or landfill gas odors exist at Chiquita Canyon Landfill within four (4) hours prior to conducting the odor surveillance.**



**I acknowledge that I will assess each Patrol Stop while standing outside of the vehicle.**



**Flagged items**

16 flagged

Odor Patrol Stops / Stop #2: Intersection of Chiquito Canyon Road and Lincoln Avenue

**Are you experiencing any odors**

Yes

Odor Patrol Stops / Stop #3: Intersection of Lincoln Avenue and Jackson Street

**Are you experiencing any odors**

Yes

Odor Patrol Stops / Stop #5: Intersection of Lincoln Avenue and Harding Avenue

**Are you experiencing any odors**

Yes

Odor Patrol Stops / Stop #8: Intersection of Lexington Drive and Morningside Drive

**Are you experiencing any odors**

Yes

Odor Patrol Stops / Stop #12: Intersection of Hunstock Street and Windsor Road

**Are you experiencing any odors**

Yes

Odor Patrol Stops / Stop #15: Intersection of Hasley Canyon Road and Gibraltar Lane

**Are you experiencing any odors**

Yes

Odor Patrol Stops / Stop #17: Intersection of Castlebury Place and Picadilly Place

**Are you experiencing any odors**

Yes

Odor Patrol Stops / Stop #20: Intersection of Cambridge Avenue and Hasley Canyon Road

**Are you experiencing any odors**

Yes

Odor Patrol Stops / Stop #26: Intersection of Live Oak Elementary School at Saddleridge Way

**Are you experiencing any odors**

Yes

Odor Patrol Stops / Stop #27: Intersection of Rangewood Road and Buckskin Drive

**Are you experiencing any odors**

Yes

Odor Patrol Stops / Stop #28: Intersection of Quincy Street and Cambridge Avenue

**Are you experiencing any odors**

Yes

Odor Patrol Stops / Stop #29: Intersection of Hasley Canyon Road and Commerce Center Drive (Santa Clarita Valley International School &amp; Playmakers Preschool)

**Are you experiencing any odors**

Yes

Odor Patrol Stops / Stop #30: Intersection of Commerce Center Drive and Witherspoon Parkway

**Are you experiencing any odors**

Yes

Odor Patrol Stops / Stop #31: Intersection of Franklin Parkway and driveway leading to the United States Postal Service

**Are you experiencing any odors**

Yes

Odor Patrol Stops / Stop #31: Intersection of Franklin Parkway and driveway leading to the United States Postal Service

**Intensity of Odor**

3 - Moderate Odor

Odor Patrol Stops / Stop #32: Intersection of Henry Mayo Drive and Cambridge View Drive, leading into the Valencia Travel

Village RV Resort

**Are you experiencing any odors**

 Yes

<b>Odor Patrol Stops</b>	16 flagged
Stop #1: Chiquito Canyon Road and Driveway leading to the LA County Fire's Del Valle Regional Training Center	
<b>Use map locator to enter lat/long for this observation point.</b>	28101 Chiquito Canyon Rd, Castaic, CA 91384, USA (34.4317609, -118.6589423)
<b>Record time at observation point</b>	9 Oct 2023 8:07 PM PDT
<b>Record Wind direction</b>	SE
<b>Record Wind Speed (mph)</b>	2.2
<b>Have the weather conditions changed since start of patrol?</b>	No
<b>Are you experiencing any odors</b>	No
Stop #2: Intersection of Chiquito Canyon Road and Lincoln Avenue	
1 flagged	
<b>Use map locator to enter lat/long for this observation point.</b>	28464 Chiquito Canyon Rd, Castaic, CA 91384, USA (34.438305899999996, -118.65799469999999)
<b>Record time at observation point</b>	9 Oct 2023 8:10 PM PDT
<b>Record Wind direction</b>	E
<b>Record Wind Speed (mph)</b>	0.3
<b>Have the weather conditions changed since last recorded?</b>	No
<b>Are you experiencing any odors</b>	Yes
<b>Description of Odor</b>	Landfill Gas
<b>Intensity of Odor</b>	2 - Light odor detected
<b>Are any corrective actions needed?</b>	
Stop #3: Intersection of Lincoln Avenue and Jackson Street	
1 flagged	
<b>Use map locator to enter lat/long for this observation point.</b>	28543 Lincoln Ave, Castaic, CA 91384, USA (34.4395774, -118.6561263)
<b>Record time at observation point</b>	9 Oct 2023 8:12 PM PDT

Record Wind direction	N
Record Wind Speed (mph)	0.4
Have the weather conditions changed since last recorded?	No
Are you experiencing any odors	Yes
Description of Odor	Landfill Gas
Intensity of Odor	1 - Very light odor detected

**Are any corrective actions needed?**

Stop #4: Intersection of Buchanan Way and Chiquito Canyon Road

Use map locator to enter lat/long for this observation point. 28703 Chiquito Canyon Rd, Castaic, CA 91384, USA (34.441859799999996, -118.6573111)

Record time at observation point 9 Oct 2023 8:18 PM PDT

Record Wind direction	NE
Record Wind Speed (mph)	1.1
Have the weather conditions changed since last recorded?	No
Are you experiencing any odors	No

Stop #5: Intersection of Lincoln Avenue and Harding Avenue 1 flagged

Use map locator to enter lat/long for this observation point. (34.443070999999996, -118.655496)

Record time at observation point 9 Oct 2023 8:15 PM PDT

Record Wind direction	SW
Record Wind Speed (mph)	0.9
Have the weather conditions changed since last recorded?	No
Are you experiencing any odors	Yes
Description of Odor	Landfill Gas
Reaction gas	



**Intensity of Odor**

2 - Light odor detected

**Are any corrective actions needed?**

Stop #6: Intersection of Chiquito Canyon Road and San Martinez Road

**Use map locator to enter lat/long for this observation point.**

(34.445065, -118.6579879)

**Record time at observation point**

9 Oct 2023 8:23 PM PDT

**Record Wind direction**

S

**Record Wind Speed (mph)**

0.7

**Have the weather conditions changed since last recorded?**

No

**Are you experiencing any odors**

No

Stop #7: Intersection of San Martinez Road and Morningside Drive

**Use map locator to enter lat/long for this observation point.**

(34.4466778, -118.6611894)

**Record time at observation point**

9 Oct 2023 8:24 PM PDT

**Record Wind direction**

NW

**Record Wind Speed (mph)**

0.7

**Have the weather conditions changed since last recorded?**

No

**Are you experiencing any odors**

No

Stop #8: Intersection of Lexington Drive and Morningside Drive

1 flagged

**Use map locator to enter lat/long for this observation point.**

(34.4483687, -118.6606725)

**Record time at observation point**

9 Oct 2023 8:26 PM PDT

**Record Wind direction**

N

**Record Wind Speed (mph)**

0.4

**Have the weather conditions changed since last recorded?**

No

**Are you experiencing any odors**

Yes

**Description of Odor**

Trash




Photo 1

**Intensity of Odor**

1 - Very light odor detected

**Are any corrective actions needed?**

Stop #9: Intersection of Val Verde Road and Trellis Road

**Use map locator to enter lat/long for this observation point.**

(34.4481031, -118.66293)

**Record time at observation point**

9 Oct 2023 8:29 PM PDT

**Record Wind direction**

W

**Record Wind Speed (mph)**

0.2

**Have the weather conditions changed since last recorded?**

No

**Are you experiencing any odors**

No

Stop #10: Intersection of San Martinez Road and Euclid Ave.

**Use map locator to enter lat/long for this observation point.**

(34.4477684, -118.6658644)

**Record time at observation point**

9 Oct 2023 8:31 PM PDT

**Record Wind direction**

E

**Record Wind Speed (mph)**

2.0

**Have the weather conditions changed since last recorded?**

No

**Are you experiencing any odors**

No

Stop #11: Intersection of San Martinez Road and Keningston Road

**Use map locator to enter lat/long for this observation point.**

30646 San Martinez Rd, Castaic,  
CA 91384, USA  
(34.4482237,  
-118.67070860000001)

**Record time at observation point**

9 Oct 2023 8:33 PM PDT

Record Wind direction	E
Record Wind Speed (mph)	1.8
Have the weather conditions changed since last recorded?	No
Are you experiencing any odors	No
Stop #12: Intersection of Hunstock Street and Windsor Road	
	1 flagged
Use map locator to enter lat/long for this observation point.	(34.4459874, -118.6494693)
Record time at observation point	9 Oct 2023 8:39 PM PDT
Record Wind direction	SE
Record Wind Speed (mph)	0.2
Have the weather conditions changed since last recorded?	No
Are you experiencing any odors	Yes
Description of Odor	Other
Describe odor	Urine
Intensity of Odor	1 - Very light odor detected
Are any corrective actions needed?	
Stop #13: Intersection of Del Valle Road and Silver Street	
Use map locator to enter lat/long for this observation point.	Del Valle Rd & Silver St, California 91355, USA (34.448595, -118.65524)
Record time at observation point	9 Oct 2023 8:43 PM PDT
Record Wind direction	S
Record Wind Speed (mph)	1.8
Have the weather conditions changed since last recorded?	No
Are you experiencing any odors	No
Stop #14: Intersection of Del Valle Road and Hasley Canyon Road	

Use map locator to enter lat/long for this observation point.

Del Valle Rd & Hasley Canyon Rd,  
California 91355, USA  
(34.456905,  
-118.64146400000001)

Record time at observation point

9 Oct 2023 8:47 PM PDT

Record Wind Speed (mph)

1.1

Record Wind direction

S

Have the weather conditions changed since last recorded?

No

Are you experiencing any odors

No

Stop #15: Intersection of Hasley Canyon Road and Gibraltar Lane

1 flagged

Use map locator to enter lat/long for this observation point.

28579 Gibraltar Ln, Castaic, CA  
91384, USA  
(34.4551702,  
-118.63360240000002)

Record time at observation point

9 Oct 2023 8:48 PM PDT

Record Wind direction

S

Record Wind Speed (mph)

0.9

Have the weather conditions changed since last recorded?

No

Are you experiencing any odors

Yes

Description of Odor

Other

Describe odor

Laundry detergent

Intensity of Odor

1 - Very light odor detected

Are any corrective actions needed?

Stop #16: Intersection of Gibraltar Lane and Alton Way

Use map locator to enter lat/long for this observation point.

28340 Alton Way, Castaic, CA  
91384, USA  
(34.4547214, -118.6302393)

Record time at observation point

9 Oct 2023 8:52 PM PDT

Record Wind direction

SW

Record Wind Speed (mph)	1.1
Have the weather conditions changed since last recorded?	No
Are you experiencing any odors	No
Stop #17: Intersection of Castlebury Place and Picadilly Place	1 flagged

29732 Castlebury Pl, Castaic, CA  
91384, USA  
(34.4539136,  
-118.62732229999999)

Record time at observation point	9 Oct 2023 8:53 PM PDT
Record Wind direction	N
Record Wind Speed (mph)	0.4
Have the weather conditions changed since last recorded?	No
Are you experiencing any odors	Yes
Description of Odor	Landfill Gas
Reaction gas	
Intensity of Odor	1 - Very light odor detected

Are any corrective actions needed?

Stop #18: Intersection of Gibraltar Lane and Springvale Lane
--

28257 Springvale Ln, Castaic, CA  
91384, USA  
(34.4558665, -118.6282912)

Record time at observation point	9 Oct 2023 8:58 PM PDT
Record Wind direction	N
Record Wind Speed (mph)	0.2
Have the weather conditions changed since last recorded?	No
Are you experiencing any odors	No

Stop #19: Intersection of Gibraltar Lane and Cambridge Avenue
---

Use map locator to enter lat/long for this observation point. 29823 Cambridge Ave, Castaic, CA  
91384, USA

(34.457917099999996,  
-118.62698039999998)

<b>Record time at observation point</b>	9 Oct 2023 8:59 PM PDT
<b>Record Wind direction</b>	W
<b>Record Wind Speed (mph)</b>	0.2
<b>Have the weather conditions changed since last recorded?</b>	No
<b>Are you experiencing any odors</b>	No
Stop #20: Intersection of Cambridge Avenue and Hasley Canyon Road	1 flagged

**Use map locator to enter lat/long for this observation point.** 29623 Cambridge Ave, Castaic, CA 91384, USA (34.4552507, -118.6221488)

<b>Record time at observation point</b>	9 Oct 2023 9:02 PM PDT
<b>Record Wind direction</b>	N
<b>Record Wind Speed (mph)</b>	0.0
<b>Have the weather conditions changed since last recorded?</b>	No
<b>Are you experiencing any odors</b>	Yes
<b>Description of Odor</b>	Other
<b>Describe odor</b>	Mold
<b>Intensity of Odor</b>	1 - Very light odor detected

**Are any corrective actions needed?**

Stop #21: Intersection of The Old Road and Hillcrest Parkway

**Use map locator to enter lat/long for this observation point.** 30351 The Old Rd, Castaic, CA 91384, USA (34.470110999999996, -118.617112)

<b>Record time at observation point</b>	9 Oct 2023 9:13 PM PDT
<b>Record Wind direction</b>	N
<b>Record Wind Speed (mph)</b>	0.0

<b>Have the weather conditions changed since last recorded?</b>	No
---	----

<b>Are you experiencing any odors</b>	No
---------------------------------------	----

Stop #22: Intersection of Hillcrest Parkway and Park Vista Drive at Castaic Elementary School

<b>Use map locator to enter lat/long for this observation point.</b>	28332 Foothill Rd, Castaic, CA 91384, USA (34.47162, -118.62992030000001)
--	---

<b>Record time at observation point</b>	9 Oct 2023 9:09 PM PDT
---	------------------------

<b>Record Wind direction</b>	NE
------------------------------	----

<b>Record Wind Speed (mph)</b>	1.8
--------------------------------	-----

<b>Have the weather conditions changed since last recorded?</b>	No
---	----

<b>Are you experiencing any odors</b>	No
---------------------------------------	----

Stop #23: Intersection of Creekbed Road and Firebrand Drive

<b>Use map locator to enter lat/long for this observation point.</b>	29796 Creekbed Rd, Castaic, CA 91384, USA (34.4575962, -118.6195735)
--	--

<b>Record time at observation point</b>	9 Oct 2023 9:03 PM PDT
---	------------------------

<b>Record Wind direction</b>	N
------------------------------	---

<b>Record Wind Speed (mph)</b>	0.4
--------------------------------	-----

<b>Have the weather conditions changed since last recorded?</b>	No
---	----

<b>Are you experiencing any odors</b>	No
---------------------------------------	----

Stop #24: Intersection of The Old Road and Live Oak Road

<b>Use map locator to enter lat/long for this observation point.</b>	27602 Hartford Ave, Castaic, CA 91384, USA (34.453196, -118.61702079999998)
--	---

<b>Record time at observation point</b>	9 Oct 2023 9:16 PM PDT
---	------------------------

<b>Record Wind direction</b>	NE
------------------------------	----

<b>Record Wind Speed (mph)</b>	2.9
--------------------------------	-----

<b>Have the weather conditions changed since last recorded?</b>	No
<b>Are you experiencing any odors</b>	No
Stop #25: Intersection of Live Oak Road and Hidden Trail Road	
<b>Use map locator to enter lat/long for this observation point.</b>	27662 Buckskin Dr, Castaic, CA 91384, USA (34.4501572, -118.61802370000001)
<b>Record time at observation point</b>	9 Oct 2023 9:18 PM PDT
<b>Record Wind direction</b>	N
<b>Record Wind Speed (mph)</b>	0.0
<b>Have the weather conditions changed since last recorded?</b>	No
<b>Are you experiencing any odors</b>	No
Stop #26: Intersection of Live Oak Elementary School at Saddleridge Way	
<b>Use map locator to enter lat/long for this observation point.</b>	29227 Saddleridge Way, Castaic, CA 91384, USA (34.449889899999995, -118.62027540000001)
<b>Record time at observation point</b>	9 Oct 2023 9:20 PM PDT
<b>Record Wind direction</b>	NE
<b>Record Wind Speed (mph)</b>	1.7
<b>Have the weather conditions changed since last recorded?</b>	No
<b>Are you experiencing any odors</b>	Yes
<b>Description of Odor</b>	Other
<b>Describe odor</b>	Reaction gas and household cleanser
<b>Intensity of Odor</b>	2 - Light odor detected
<b>Are any corrective actions needed?</b>	
Stop #27: Intersection of Rangewood Road and Buckskin Drive	
	1 flagged



Use map locator to enter lat/long for this observation point.

29161 Rangewood Rd, Castaic, CA  
91384, USA  
(34.4489855,  
-118.62043949999999)

Record time at observation point

9 Oct 2023 9:21 PM PDT

Record Wind direction

NE

Record Wind Speed (mph)

1.1

Have the weather conditions changed since last recorded?

No

Are you experiencing any odors

Yes

Description of Odor

Landfill Gas

Reaction gas

Intensity of Odor

1 - Very light odor detected

Are any corrective actions needed?

Stop #28: Intersection of Quincy Street and Cambridge Avenue

1 flagged

Use map locator to enter lat/long for this observation point.

27803 Quincy St, Castaic, CA  
91384, USA  
(34.4529869,  
-118.62002930000001)

Record time at observation point

9 Oct 2023 9:25 PM PDT

Record Wind direction

SW

Record Wind Speed (mph)

0.4

Have the weather conditions changed since last recorded?

No

Are you experiencing any odors

Yes

Description of Odor

Other

Describe odor

Burning firewood and slight  
reaction gas

Intensity of Odor

2 - Light odor detected

Are any corrective actions needed?

Stop #29: Intersection of Hasley Canyon Road and Commerce  
Center Drive (Santa Clarita Valley International School &

1 flagged

Playmakers Preschool)

**Use map locator to enter lat/long for this observation point.**

28050 Hasley Canyon Rd, Castaic,  
CA 91384, USA  
(34.4509472, -118.6247111)

**Record time at observation point**

9 Oct 2023 9:29 PM PDT

**Record Wind direction**

E

**Record Wind Speed (mph)**

1.2

**Have the weather conditions changed since last recorded?**

No

**Are you experiencing any odors**

Yes

**Description of Odor**

Landfill Gas

Reaction gas

**Intensity of Odor**

2 - Light odor detected

**Are any corrective actions needed?**

Stop #30: Intersection of Commerce Center Drive and  
Witherspoon Parkway

1 flagged

**Use map locator to enter lat/long for this observation point.**

(34.4459935, -118.6264456)

**Record time at observation point**

9 Oct 2023 9:32 PM PDT

**Record Wind direction**

W

**Record Wind Speed (mph)**

1.3

**Have the weather conditions changed since last recorded?**

No

**Are you experiencing any odors**

Yes

**Description of Odor**

Landfill Gas

Reaction gas

**Intensity of Odor**

1 - Very light odor detected

**Are any corrective actions needed?**

Stop #31: Intersection of Franklin Parkway and driveway  
leading to the United States Postal Service

2 flagged

Use map locator to enter lat/long for this observation point.

28615 Braxton Ave, Valencia, CA  
91355, USA  
(34.436017,  
-118.62702900000001)

Record time at observation point

9 Oct 2023 9:35 PM PDT

Record Wind direction

S

Record Wind Speed (mph)

2.7

Have the weather conditions changed since last recorded?

No

Are you experiencing any odors

Yes

Description of Odor

Other

Describe odor

Reaction gas and hydrogen sulfide

Intensity of Odor

3 - Moderate Odor

Are any corrective actions needed?

Stop #32: Intersection of Henry Mayo Drive and Cambridge View Drive, leading into the Valencia Travel Village RV Resort

1 flagged

Use map locator to enter lat/long for this observation point.

Cambridge View Dr, Valencia, CA  
91355, USA  
(34.4295607, -118.6248165)

Record time at observation point

9 Oct 2023 9:40 PM PDT

Record Wind direction

E

Record Wind Speed (mph)

2.9

Have the weather conditions changed since last recorded?

No

Are you experiencing any odors

Yes

Description of Odor

Other

Describe odor

Urine

Intensity of Odor

1 - Very light odor detected

Are any corrective actions needed?

Odor Compliance with Stipulated Order for Abatement

**Have you recorded Odor Intensity of 3 (3 - Moderate Odor) or higher at 3 or more Stops?**

---

 No

**Recorder Signature**



Julian Jenkins  
9 Oct 2023 9:42 PM PDT

---

**Upon completion of this patrol, please check the box to trigger necessary notifications.**

## Media summary



Photo 1

# 4050 - Chiquita Odor Patrol Template

10 Oct 2023

Complete

<b>Score</b>	3 / 3 (100%)	<b>Flagged items</b>	21	<b>Actions</b>	0
--------------	--------------	----------------------	----	----------------	---

**Conducted on**

10 Oct 2023 7:49 PM PDT

**Prepared by**

Chiquita Landfill

**If the name of the person conducting the Patrol does not appear above, please enter it here:**

Julian Jenkins

**What type of patrol is this?**

Regular Patrol

**Weather Conditions at the time of patrol.**

Sunny

Clear night

**Temperature at time of Patrol**

64°F  
Should be between -50°F to 125°F

**I acknowledge that I have not visited the Reaction Area, working face, or other areas where exposed trash or landfill gas odors exist at Chiquita Canyon Landfill within four (4) hours prior to conducting the odor surveillance.**



**I acknowledge that I will assess each Patrol Stop while standing outside of the vehicle.**



**Flagged items**

21 flagged

Odor Patrol Stops / Stop #4: Intersection of Buchanan Way and Chiquito Canyon Road

**Are you experiencing any odors**

Yes

Odor Patrol Stops / Stop #5: Intersection of Lincoln Avenue and Harding Avenue

**Are you experiencing any odors**

Yes

Odor Patrol Stops / Stop #6: Intersection of Chiquito Canyon Road and San Martinez Road

**Are you experiencing any odors**

Yes

Odor Patrol Stops / Stop #8: Intersection of Lexington Drive and Morningside Drive

**Are you experiencing any odors**

Yes

Odor Patrol Stops / Stop #10: Intersection of San Martinez Road and Euclid Ave.

**Are you experiencing any odors**

Yes

Odor Patrol Stops / Stop #12: Intersection of Hunstock Street and Windsor Road

**Are you experiencing any odors**

Yes

Odor Patrol Stops / Stop #13: Intersection of Del Valle Road and Silver Street

**Are you experiencing any odors**

Yes

Odor Patrol Stops / Stop #15: Intersection of Hasley Canyon Road and Gibraltar Lane

**Are you experiencing any odors**

Yes

Odor Patrol Stops / Stop #16: Intersection of Gibraltar Lane and Alton Way

**Are you experiencing any odors**

Yes

Odor Patrol Stops / Stop #17: Intersection of Castlebury Place and Picadilly Place

**Are you experiencing any odors**

Yes

Odor Patrol Stops / Stop #17: Intersection of Castlebury Place and Picadilly Place

**Intensity of Odor**

4 -Strong Odor

Both observers had stinging eyes and irritated noses after 20 seconds of exposure.

Odor Patrol Stops / Stop #19: Intersection of Gibraltar Lane and Cambridge Avenue

**Are you experiencing any odors**

Yes

Odor Patrol Stops / Stop #20: Intersection of Cambridge Avenue and Hasley Canyon Road

**Are you experiencing any odors**

Yes

Odor Patrol Stops / Stop #23: Intersection of Creekbed Road and Firebrand Drive

**Are you experiencing any odors**

Yes

Odor Patrol Stops / Stop #25: Intersection of Live Oak Road and Hidden Trail Road

**Are you experiencing any odors**

Yes



Odor Patrol Stops / Stop #26: Intersection of Live Oak Elementary School at Saddleridge Way

**Are you experiencing any odors**

Yes

Odor Patrol Stops / Stop #27: Intersection of Rangewood Road and Buckskin Drive

**Are you experiencing any odors**

Yes

Odor Patrol Stops / Stop #28: Intersection of Quincy Street and Cambridge Avenue

**Are you experiencing any odors**

Yes

Odor Patrol Stops / Stop #29: Intersection of Hasley Canyon Road and Commerce Center Drive (Santa Clarita Valley International School & Playmakers Preschool)

**Are you experiencing any odors**

Yes

Odor Patrol Stops / Stop #29: Intersection of Hasley Canyon Road and Commerce Center Drive (Santa Clarita Valley International School & Playmakers Preschool)

**Intensity of Odor**

3 - Moderate Odor

Odor Patrol Stops / Stop #30: Intersection of Commerce Center Drive and Witherspoon Parkway

**Are you experiencing any odors**

Yes

**Odor Patrol Stops**

21 flagged

Stop #1: Chiquito Canyon Road and Driveway leading to the LA County Fire's Del Valle Regional Training Center

**Use map locator to enter lat/long for this observation point.**28101 Chiquito Canyon Rd,  
Castaic, CA 91384, USA  
(34.4327976, -118.6591085)**Record time at observation point**

10 Oct 2023 7:54 PM PDT

**Record Wind direction**

N

**Record Wind Speed (mph)**

0.0

**Have the weather conditions changed since start of patrol?**

No

**Are you experiencing any odors**

No

Stop #2: Intersection of Chiquito Canyon Road and Lincoln Avenue

**Use map locator to enter lat/long for this observation point.**28464 Chiquito Canyon Rd,  
Castaic, CA 91384, USA  
(34.438305899999996,  
-118.65799469999999)**Record time at observation point**

10 Oct 2023 7:56 PM PDT

**Record Wind direction**

N

**Record Wind Speed (mph)**

2.0

**Have the weather conditions changed since last recorded?**

No

**Are you experiencing any odors**

No

Stop #3: Intersection of Lincoln Avenue and Jackson Street

**Use map locator to enter lat/long for this observation point.**28611 Lincoln Ave, Val Verde, CA  
91384, USA  
(34.4398392, -118.6560351)**Record time at observation point**

10 Oct 2023 7:58 PM PDT

**Record Wind direction**

N

**Record Wind Speed (mph)**

0.4

**Have the weather conditions changed since last recorded?**

No

<b>Are you experiencing any odors</b>	No
Stop #4: Intersection of Buchanan Way and Chiquito Canyon Road	1 flagged
<b>Use map locator to enter lat/long for this observation point.</b>	30008 Buchanan Way, Castaic, CA 91384, USA (34.4416195, -118.65763009999999)
<b>Record time at observation point</b>	10 Oct 2023 8:01 PM PDT
<b>Record Wind direction</b>	NW
<b>Record Wind Speed (mph)</b>	1.3
<b>Have the weather conditions changed since last recorded?</b>	No
<b>Are you experiencing any odors</b>	Yes
<b>Description of Odor</b>	Other
<b>Describe odor</b>	Grass and sage
<b>Intensity of Odor</b>	1 - Very light odor detected
<b>Are any corrective actions needed?</b>	
Stop #5: Intersection of Lincoln Avenue and Harding Avenue	1 flagged
<b>Use map locator to enter lat/long for this observation point.</b>	11629 Daleside Ave, Hawthorne, CA 90250, USA (34.443070999999996, -118.655496)
<b>Record time at observation point</b>	10 Oct 2023 7:59 PM PDT
<b>Record Wind direction</b>	NW
<b>Record Wind Speed (mph)</b>	0.2
<b>Have the weather conditions changed since last recorded?</b>	No
<b>Are you experiencing any odors</b>	Yes
<b>Description of Odor</b>	Other
<b>Describe odor</b>	Rotting vegetables
<b>Intensity of Odor</b>	1 - Very light odor detected

<b>Are any corrective actions needed?</b>	No
Stop #6: Intersection of Chiquito Canyon Road and San Martinez Road	1 flagged
<b>Use map locator to enter lat/long for this observation point.</b>	San Martinez Rd & Chiquito Canyon Rd, Val Verde, CA 91384, USA (34.445074, -118.657935)
<b>Record time at observation point</b>	10 Oct 2023 8:03 PM PDT
<b>Record Wind direction</b>	S
<b>Record Wind Speed (mph)</b>	0.4
<b>Have the weather conditions changed since last recorded?</b>	No
<b>Are you experiencing any odors</b>	Yes
<b>Description of Odor</b>	Other
<b>Describe odor</b>	Burning plastic
<b>Intensity of Odor</b>	2 - Light odor detected
<b>Are any corrective actions needed?</b>	
Stop #7: Intersection of San Martinez Road and Morningside Drive	
<b>Use map locator to enter lat/long for this observation point.</b>	(34.4465476, -118.6611491)
<b>Record time at observation point</b>	10 Oct 2023 8:05 PM PDT
<b>Record Wind direction</b>	N
<b>Record Wind Speed (mph)</b>	0.0
<b>Have the weather conditions changed since last recorded?</b>	No
<b>Are you experiencing any odors</b>	No
Stop #8: Intersection of Lexington Drive and Morningside Drive	1 flagged
<b>Use map locator to enter lat/long for this observation point.</b>	29043 Morningside Dr, Castaic, CA 91384, USA (34.4482856, -118.6609568)
<b>Record time at observation point</b>	10 Oct 2023 8:06 PM PDT

Record Wind direction	S
Record Wind Speed (mph)	0.7
Have the weather conditions changed since last recorded?	No
Are you experiencing any odors	Yes
Description of Odor	Other
Describe odor	Dryer sheets and household cleanser
Intensity of Odor	1 - Very light odor detected
Are any corrective actions needed?	
Stop #9: Intersection of Val Verde Road and Trellis Road	
Use map locator to enter lat/long for this observation point.	(34.4480234, -118.6629545)
Record time at observation point	10 Oct 2023 8:08 PM PDT
Record Wind direction	N
Record Wind Speed (mph)	0.0
Have the weather conditions changed since last recorded?	No
Are you experiencing any odors	No
Stop #10: Intersection of San Martinez Road and Euclid Ave.	
	1 flagged
Use map locator to enter lat/long for this observation point.	30333 San Martinez Rd, Castaic, CA 91384, USA (34.4478645, -118.66565609999999)
Record time at observation point	10 Oct 2023 8:10 PM PDT
Record Wind direction	E
Record Wind Speed (mph)	0.2
Have the weather conditions changed since last recorded?	No
Are you experiencing any odors	Yes
Description of Odor	Other

<b>Describe odor</b>	Urine
<b>Intensity of Odor</b>	1 - Very light odor detected
<b>Are any corrective actions needed?</b>	
Stop #11: Intersection of San Martinez Road and Keningston Road	
<b>Use map locator to enter lat/long for this observation point.</b>	30646 San Martinez Rd, Castaic, CA 91384, USA (34.4482237, -118.67070860000001)
<b>Record time at observation point</b>	10 Oct 2023 8:11 PM PDT
<b>Record Wind direction</b>	E
<b>Record Wind Speed (mph)</b>	2.0
<b>Have the weather conditions changed since last recorded?</b>	No
<b>Are you experiencing any odors</b>	No
Stop #12: Intersection of Hunstock Street and Windsor Road	
<b>Use map locator to enter lat/long for this observation point.</b>	1 flagged (34.4459999, -118.6494357)
<b>Record time at observation point</b>	10 Oct 2023 8:16 PM PDT
<b>Record Wind direction</b>	NW
<b>Record Wind Speed (mph)</b>	1.3
<b>Have the weather conditions changed since last recorded?</b>	No
<b>Are you experiencing any odors</b>	Yes
<b>Description of Odor</b>	Other
<b>Describe odor</b>	Reaction gas and sage
<b>Intensity of Odor</b>	2 - Light odor detected
<b>Are any corrective actions needed?</b>	
Stop #13: Intersection of Del Valle Road and Silver Street	
<b>Use map locator to enter lat/long for this observation point.</b>	1 flagged 29098 Del Valle Rd Suite E, Val

Verde, CA 91384, USA  
(34.4484511,  
-118.65538769999999)

<b>Record time at observation point</b>	10 Oct 2023 8:20 PM PDT
<b>Record Wind direction</b>	S
<b>Record Wind Speed (mph)</b>	2.0
<b>Have the weather conditions changed since last recorded?</b>	No
<b>Are you experiencing any odors</b>	Yes
<b>Description of Odor</b>	Other
<b>Describe odor</b>	Portable toilet fluid and wet cloth
<b>Intensity of Odor</b>	2 - Light odor detected

**Are any corrective actions needed?**

Stop #14: Intersection of Del Valle Road and Hasley Canyon Road

**Use map locator to enter lat/long for this observation point.** Del Valle Rd & Hasley Canyon Rd, California 91355, USA (34.456905, -118.64146400000001)

<b>Record time at observation point</b>	10 Oct 2023 8:23 PM PDT
<b>Record Wind Speed (mph)</b>	0.3
<b>Record Wind direction</b>	NW
<b>Have the weather conditions changed since last recorded?</b>	No
<b>Are you experiencing any odors</b>	No

Stop #15: Intersection of Hasley Canyon Road and Gibraltar Lane

1 flagged

**Use map locator to enter lat/long for this observation point.** 28579 Gibraltar Ln, Castaic, CA 91384, USA (34.4551702, -118.63360240000002)

<b>Record time at observation point</b>	10 Oct 2023 8:25 PM PDT
<b>Record Wind direction</b>	E

<b>Record Wind Speed (mph)</b>	0.9
<b>Have the weather conditions changed since last recorded?</b>	No
<b>Are you experiencing any odors</b>	Yes
<b>Description of Odor</b> Reaction gas	Landfill Gas
<b>Intensity of Odor</b>	1 - Very light odor detected
<b>Are any corrective actions needed?</b>	
Stop #16: Intersection of Gibraltar Lane and Alton Way	1 flagged
<b>Use map locator to enter lat/long for this observation point.</b>	28340 Alton Way, Castaic, CA 91384, USA (34.4547214, -118.6302393)
<b>Record time at observation point</b>	10 Oct 2023 8:27 PM PDT
<b>Record Wind direction</b>	N
<b>Record Wind Speed (mph)</b>	0.0
<b>Have the weather conditions changed since last recorded?</b>	No
<b>Are you experiencing any odors</b>	Yes
<b>Description of Odor</b> Reaction gas	Landfill Gas
<b>Intensity of Odor</b>	1 - Very light odor detected
<b>Are any corrective actions needed?</b>	
Stop #17: Intersection of Castlebury Place and Picadilly Place	2 flagged
<b>Use map locator to enter lat/long for this observation point.</b>	661 Your Home Away!, Castaic, CA 91384, USA (34.4536497, -118.62767199999998)
<b>Record time at observation point</b>	10 Oct 2023 8:29 PM PDT
<b>Record Wind direction</b>	N
<b>Record Wind Speed (mph)</b>	1.3



<b>Have the weather conditions changed since last recorded?</b>	No
<b>Are you experiencing any odors</b>	Yes
<b>Description of Odor</b>	Landfill Gas
Hydrogen sulfide	
<b>Intensity of Odor</b>	4 -Strong Odor
Both observers had stinging eyes and irritated noses after 20 seconds of exposure.	

**Are any corrective actions needed?**

Stop #18: Intersection of Gibraltar Lane and Springvale Lane

**Use map locator to enter lat/long for this observation point.** 28257 Springvale Ln, Castaic, CA 91384, USA (34.4558665, -118.6282912)

**Record time at observation point** 10 Oct 2023 8:31 PM PDT

**Record Wind direction** N

**Record Wind Speed (mph)** 0.0

**Have the weather conditions changed since last recorded?** No

**Are you experiencing any odors** No

Stop #19: Intersection of Gibraltar Lane and Cambridge Avenue 1 flagged

**Use map locator to enter lat/long for this observation point.** 29823 Cambridge Ave, Castaic, CA 91384, USA (34.457917099999996, -118.62698039999998)

**Record time at observation point** 10 Oct 2023 8:32 PM PDT

**Record Wind direction** N

**Record Wind Speed (mph)** 1.3

**Have the weather conditions changed since last recorded?** No

**Are you experiencing any odors** Yes

**Description of Odor** Landfill Gas

Hydrogen sulfide

**Intensity of Odor**

2 - Light odor detected

**Are any corrective actions needed?**

Stop #20: Intersection of Cambridge Avenue and Hasley Canyon Road

1 flagged

**Use map locator to enter lat/long for this observation point.**

29615 Cambridge Ave, Castaic, CA  
91384, USA  
(34.455138, -118.6219665)

**Record time at observation point**

10 Oct 2023 8:34 PM PDT

**Record Wind direction**

W

**Record Wind Speed (mph)**

0.9

**Have the weather conditions changed since last recorded?**

No

**Are you experiencing any odors**

Yes

**Description of Odor**

Landfill Gas

Hydrogen sulfide

**Intensity of Odor**

1 - Very light odor detected

**Are any corrective actions needed?**

Stop #21: Intersection of The Old Road and Hillcrest Parkway

**Use map locator to enter lat/long for this observation point.**

27614 Iris Pl, Castaic, CA 91384,  
USA  
(34.4706609,  
-118.61729430000001)

**Record time at observation point**

10 Oct 2023 8:40 PM PDT

**Record Wind direction**

E

**Record Wind Speed (mph)**

3.6

**Have the weather conditions changed since last recorded?**

No

**Are you experiencing any odors**

No

Stop #22: Intersection of Hillcrest Parkway and Park Vista Drive at Castaic Elementary School

**Use map locator to enter lat/long for this observation point.**

28332 Foothill Rd, Castaic, CA  
91384, USA

(34.47162, -118.62992030000001)

<b>Record time at observation point</b>	10 Oct 2023 8:42 PM PDT
<b>Record Wind direction</b>	N
<b>Record Wind Speed (mph)</b>	0.9
<b>Have the weather conditions changed since last recorded?</b>	No
<b>Are you experiencing any odors</b>	No
<b>Stop #23: Intersection of Creekbed Road and Firebrand Drive</b>	1 flagged

**Use map locator to enter lat/long for this observation point.** 29796 Creekbed Rd, Castaic, CA 91384, USA  
(34.4575962, -118.6195735)

<b>Record time at observation point</b>	10 Oct 2023 8:36 PM PDT
<b>Record Wind direction</b>	N
<b>Record Wind Speed (mph)</b>	0.9
<b>Have the weather conditions changed since last recorded?</b>	No
<b>Are you experiencing any odors</b>	Yes
<b>Description of Odor</b>	Other
<b>Describe odor</b>	Lavender household fragrance
<b>Intensity of Odor</b>	1 - Very light odor detected

**Are any corrective actions needed?**

**Stop #24: Intersection of The Old Road and Live Oak Road**

**Use map locator to enter lat/long for this observation point.** 27305 Live Oak Rd UNIT B, Castaic, CA 91384, USA  
(34.4534072, -118.6165492)

<b>Record time at observation point</b>	10 Oct 2023 8:46 PM PDT
<b>Record Wind direction</b>	N
<b>Record Wind Speed (mph)</b>	0.9
<b>Have the weather conditions changed since last recorded?</b>	No

<b>Are you experiencing any odors</b>	No
Stop #25: Intersection of Live Oak Road and Hidden Trail Road	1 flagged
<b>Use map locator to enter lat/long for this observation point.</b>	27662 Buckskin Dr, Castaic, CA 91384, USA (34.4501572, -118.61802370000001)
<b>Record time at observation point</b>	10 Oct 2023 8:47 PM PDT
<b>Record Wind direction</b>	NE
<b>Record Wind Speed (mph)</b>	0.9
<b>Have the weather conditions changed since last recorded?</b>	No
<b>Are you experiencing any odors</b>	Yes
<b>Description of Odor</b>	Other
<b>Describe odor</b>	Algae
<b>Intensity of Odor</b>	1 - Very light odor detected
<b>Are any corrective actions needed?</b>	
Stop #26: Intersection of Live Oak Elementary School at Saddleridge Way	1 flagged
<b>Use map locator to enter lat/long for this observation point.</b>	27710 Rangewood Rd, Castaic, CA 91384, USA (34.450107599999996, -118.61922759999999)
<b>Record time at observation point</b>	10 Oct 2023 8:48 PM PDT
<b>Record Wind direction</b>	N
<b>Record Wind Speed (mph)</b>	2.0
<b>Have the weather conditions changed since last recorded?</b>	No
<b>Are you experiencing any odors</b>	Yes
<b>Description of Odor</b>	Other
<b>Describe odor</b>	Dryer sheets
<b>Intensity of Odor</b>	1 - Very light odor detected

**Are any corrective actions needed?**

Stop #27: Intersection of Rangewood Road and Buckskin Drive

1 flagged

**Use map locator to enter lat/long for this observation point.**

29165 Saddleridge Way, Castaic,  
CA 91384, USA  
(34.4491454,  
-118.62033539999999)

**Record time at observation point**

10 Oct 2023 8:50 PM PDT

**Record Wind direction**

N

**Record Wind Speed (mph)**

1.1

**Have the weather conditions changed since last recorded?**

No

**Are you experiencing any odors**

Yes

**Description of Odor**

Other

**Describe odor**

Household fragrance

**Intensity of Odor**

1 - Very light odor detected

**Are any corrective actions needed?**

Stop #28: Intersection of Quincy Street and Cambridge Avenue

1 flagged

**Use map locator to enter lat/long for this observation point.**

27803 Quincy St, Castaic, CA  
91384, USA  
(34.4529869,  
-118.62002930000001)

**Record time at observation point**

10 Oct 2023 8:52 PM PDT

**Record Wind direction**

N

**Record Wind Speed (mph)**

0.0

**Have the weather conditions changed since last recorded?**

No

**Are you experiencing any odors**

Yes

**Description of Odor**

Other

**Describe odor**

Rotting leaves




Photo 1

**Intensity of Odor**

1 - Very light odor detected

**Are any corrective actions needed?**

Stop #29: Intersection of Hasley Canyon Road and Commerce Center Drive (Santa Clarita Valley International School & Playmakers Preschool)

2 flagged

**Use map locator to enter lat/long for this observation point.**

28050 Hasley Canyon Rd, Castaic,  
CA 91384, USA  
(34.4509472, -118.6247111)

**Record time at observation point**

10 Oct 2023 8:57 PM PDT

**Record Wind direction**

E

**Record Wind Speed (mph)**

1.1

**Have the weather conditions changed since last recorded?**

No

**Are you experiencing any odors**

Yes

**Description of Odor**

Other

**Describe odor**

Reaction gas, hydrogen sulfide and dessert from nearby restaurant (cinnamon and dough).

**Intensity of Odor**

3 - Moderate Odor

**Are any corrective actions needed?**

Stop #30: Intersection of Commerce Center Drive and Witherspoon Parkway

1 flagged

**Use map locator to enter lat/long for this observation point.**

Commerce Center Dr &  
Witherspoon Pky, California  
91384, USA  
(34.445912, -118.626105)

**Record time at observation point**

10 Oct 2023 9:00 PM PDT

**Record Wind direction**

N

**Record Wind Speed (mph)**

3.6

<b>Have the weather conditions changed since last recorded?</b>	No
<b>Are you experiencing any odors</b>	Yes
<b>Description of Odor</b>	Landfill Gas
Reaction gas	
<b>Intensity of Odor</b>	1 - Very light odor detected
<b>Are any corrective actions needed?</b>	
Stop #31: Intersection of Franklin Parkway and driveway leading to the United States Postal Service	
<b>Use map locator to enter lat/long for this observation point.</b>	28000 Franklin Pkwy, Valencia, CA 91355, USA (34.4352261, -118.62850189999997)
<b>Record time at observation point</b>	10 Oct 2023 9:02 PM PDT
<b>Record Wind direction</b>	E
<b>Record Wind Speed (mph)</b>	3.1
<b>Have the weather conditions changed since last recorded?</b>	No
<b>Are you experiencing any odors</b>	No
Stop #32: Intersection of Henry Mayo Drive and Cambridge View Drive, leading into the Valencia Travel Village RV Resort	
<b>Use map locator to enter lat/long for this observation point.</b>	27953 Hancock Pkwy, Valencia, CA 91355, USA (34.430459299999995, -118.62511680000001)
<b>Record time at observation point</b>	10 Oct 2023 9:16 PM PDT
<b>Record Wind direction</b>	E
<b>Record Wind Speed (mph)</b>	2.5
<b>Have the weather conditions changed since last recorded?</b>	No
<b>Are you experiencing any odors</b>	No
Odor Compliance with Stipulated Order for Abatement	
<b>Have you recorded Odor Intensity of 3 (3 - Moderate Odor) or</b>	No

higher at 3 or more Stops?

---





**Recorder Signature**



Julian Jenkins  
10 Oct 2023 9:19 PM PDT

---

**Upon completion of this patrol, please check the box to trigger necessary notifications.**

## Media summary



Photo 1

# 4050 - Chiquita Odor Patrol Template

10 Oct 2023

Complete

<b>Score</b>	3 / 3 (100%)	<b>Flagged items</b>	11	<b>Actions</b>	0
--------------	--------------	----------------------	----	----------------	---

**Conducted on**

10 Oct 2023 7:06 AM PDT

**Prepared by**

Chiquita Landfill

**If the name of the person conducting the Patrol does not appear above, please enter it here:**

Zach Godoy

**What type of patrol is this?**

Regular Patrol

**Weather Conditions at the time of patrol.**

Sunny

**Temperature at time of Patrol**

52°F  
Should be between -50°F to 125°F

**I acknowledge that I have not visited the Reaction Area, working face, or other areas where exposed trash or landfill gas odors exist at Chiquita Canyon Landfill within four (4) hours prior to conducting the odor surveillance.**



**I acknowledge that I will assess each Patrol Stop while standing outside of the vehicle.**



**Flagged items**

11 flagged

Odor Patrol Stops / Stop #1: Chiquito Canyon Road and Driveway leading to the LA County Fire's Del Valle Regional Training Center

**Are you experiencing any odors**

Yes

Odor Patrol Stops / Stop #3: Intersection of Lincoln Avenue and Jackson Street

**Are you experiencing any odors**

Yes

Odor Patrol Stops / Stop #4: Intersection of Buchanan Way and Chiquito Canyon Road

**Are you experiencing any odors**

Yes

Odor Patrol Stops / Stop #4: Intersection of Buchanan Way and Chiquito Canyon Road

**Intensity of Odor**

3 - Moderate Odor

Odor Patrol Stops / Stop #5: Intersection of Lincoln Avenue and Harding Avenue

**Are you experiencing any odors**

Yes

Odor Patrol Stops / Stop #5: Intersection of Lincoln Avenue and Harding Avenue

**Intensity of Odor**

4 -Strong Odor

Odor Patrol Stops / Stop #6: Intersection of Chiquito Canyon Road and San Martinez Road

**Are you experiencing any odors**

Yes

Odor Patrol Stops / Stop #6: Intersection of Chiquito Canyon Road and San Martinez Road

**Intensity of Odor**

3 - Moderate Odor

Odor Patrol Stops / Stop #13: Intersection of Del Valle Road and Silver Street

**Are you experiencing any odors**

Yes

Odor Patrol Stops / Stop #31: Intersection of Franklin Parkway and driveway leading to the United States Postal Service

**Are you experiencing any odors**

Yes

Odor Patrol Stops / Odor Compliance with Stipulated Order for Abatement

**Have you recorded Odor Intensity of 3 (3 - Moderate Odor) or higher at 3 or more Stops?**

Yes

<b>Odor Patrol Stops</b>	11 flagged
Stop #1: Chiquito Canyon Road and Driveway leading to the LA County Fire's Del Valle Regional Training Center	1 flagged
<b>Use map locator to enter lat/long for this observation point.</b>	28101 Chiquito Canyon Rd, Castaic, CA 91384, USA (34.4317609, -118.6589423)
<b>Record time at observation point</b>	10 Oct 2023 9:31 AM PDT
<b>Record Wind direction</b>	SE
<b>Record Wind Speed (mph)</b>	.6
<b>Have the weather conditions changed since start of patrol?</b>	No
<b>Are you experiencing any odors</b>	Yes
<b>Description of Odor</b> Also a bit of trash smell	Landfill Gas
<b>Intensity of Odor</b>	1 - Very light odor detected
<b>Are any corrective actions needed?</b>	
Stop #2: Intersection of Chiquito Canyon Road and Lincoln Avenue	
<b>Use map locator to enter lat/long for this observation point.</b>	28465 Chiquito Canyon Rd, Castaic, CA 91384, USA (34.4384167, -118.658496)
<b>Record time at observation point</b>	10 Oct 2023 9:27 AM PDT
<b>Record Wind direction</b>	NE
<b>Record Wind Speed (mph)</b>	1.4
<b>Have the weather conditions changed since last recorded?</b>	No
<b>Are you experiencing any odors</b>	No
Stop #3: Intersection of Lincoln Avenue and Jackson Street	1 flagged
<b>Use map locator to enter lat/long for this observation point.</b>	28543 Lincoln Ave, Castaic, CA 91384, USA (34.4395774, -118.6561263)
<b>Record time at observation point</b>	10 Oct 2023 9:23 AM PDT

Record Wind direction	W
Record Wind Speed (mph)	.3
Have the weather conditions changed since last recorded?	No
Are you experiencing any odors	Yes
Description of Odor	Landfill Gas
Intensity of Odor	2 - Light odor detected
Are any corrective actions needed?	No
Stop #4: Intersection of Buchanan Way and Chiquito Canyon Road	2 flagged
Use map locator to enter lat/long for this observation point.	28703 Chiquito Canyon Rd, Castaic, CA 91384, USA (34.441859799999996, -118.6573111)
Record time at observation point	10 Oct 2023 9:18 AM PDT
Record Wind direction	N
Record Wind Speed (mph)	.8
Have the weather conditions changed since last recorded?	No
Are you experiencing any odors	Yes
Description of Odor	Landfill Gas
Intensity of Odor	3 - Moderate Odor
Are any corrective actions needed?	No
Stop #5: Intersection of Lincoln Avenue and Harding Avenue	2 flagged
Use map locator to enter lat/long for this observation point.	(34.4429654, -118.6557601)
Record time at observation point	10 Oct 2023 9:13 AM PDT
Record Wind direction	NW
Record Wind Speed (mph)	.4
Have the weather conditions changed since last recorded?	No

<b>Are you experiencing any odors</b>	Yes
<b>Description of Odor</b>	Landfill Gas
Very potent	
<b>Intensity of Odor</b>	4 -Strong Odor
<b>Are any corrective actions needed?</b>	No
Stop #6: Intersection of Chiquito Canyon Road and San Martinez Road	2 flagged
<b>Use map locator to enter lat/long for this observation point.</b>	30010 San Martinez Rd, Castaic, CA 91384, USA (34.4449994, -118.6582312)
<b>Record time at observation point</b>	10 Oct 2023 9:06 AM PDT
<b>Record Wind direction</b>	W
<b>Record Wind Speed (mph)</b>	.5
<b>Have the weather conditions changed since last recorded?</b>	No
<b>Are you experiencing any odors</b>	Yes
<b>Description of Odor</b>	Landfill Gas
Also smelled like Leche, intermident smell	
<b>Intensity of Odor</b>	3 - Moderate Odor
<b>Are any corrective actions needed?</b>	No
Stop #7: Intersection of San Martinez Road and Morningside Drive	
<b>Use map locator to enter lat/long for this observation point.</b>	30133d San Martinez Rd, Castaic, CA 91384, USA (34.446163, -118.66105899999998)
<b>Record time at observation point</b>	10 Oct 2023 9:02 AM PDT
<b>Record Wind direction</b>	NE
<b>Record Wind Speed (mph)</b>	.4
<b>Have the weather conditions changed since last recorded?</b>	No

Are you experiencing any odors

No

Stop #8: Intersection of Lexington Drive and Morningside Drive

Use map locator to enter lat/long for this observation point.

(34.4483358, -118.6607037)

Record time at observation point

10 Oct 2023 8:58 AM PDT

Record Wind direction

E

Record Wind Speed (mph)

.7

Have the weather conditions changed since last recorded?

No

Are you experiencing any odors

No

Stop #9: Intersection of Val Verde Road and Trellis Road

Use map locator to enter lat/long for this observation point.

(34.4482125, -118.6628893)

Record time at observation point

10 Oct 2023 8:55 AM PDT

Record Wind direction

E

Record Wind Speed (mph)

.1

Have the weather conditions changed since last recorded?

No

Are you experiencing any odors

No

Stop #10: Intersection of San Martinez Road and Euclid Ave.

Use map locator to enter lat/long for this observation point.

(34.4479867, -118.6658479)

Record time at observation point

10 Oct 2023 8:51 AM PDT

Record Wind direction

NE

Record Wind Speed (mph)

.5

Have the weather conditions changed since last recorded?

No

Are you experiencing any odors

No

Stop #11: Intersection of San Martinez Road and Keningston Road

Use map locator to enter lat/long for this observation point.

1847 W 78th St, Los Angeles, CA  
90047, USA



(34.448285,  
-118.67143199999998)

<b>Record time at observation point</b>	10 Oct 2023 8:46 AM PDT
<b>Record Wind direction</b>	E
<b>Record Wind Speed (mph)</b>	.4
<b>Have the weather conditions changed since last recorded?</b>	No
<b>Are you experiencing any odors</b>	No
Stop #12: Intersection of Hunstock Street and Windsor Road	

**Use map locator to enter lat/long for this observation point.** (34.4459662, -118.6494319)

<b>Record time at observation point</b>	10 Oct 2023 8:39 AM PDT
<b>Record Wind direction</b>	W
<b>Record Wind Speed (mph)</b>	.3
<b>Have the weather conditions changed since last recorded?</b>	No
<b>Are you experiencing any odors</b>	No

Stop #13: Intersection of Del Valle Road and Silver Street 1 flagged

**Use map locator to enter lat/long for this observation point.** (34.4477728, -118.6552945)

<b>Record time at observation point</b>	10 Oct 2023 8:35 AM PDT
<b>Record Wind direction</b>	N
<b>Record Wind Speed (mph)</b>	No wind
<b>Have the weather conditions changed since last recorded?</b>	No
<b>Are you experiencing any odors</b>	Yes
<b>Description of Odor</b>	Landfill Gas
<b>Intensity of Odor</b>	2 - Light odor detected
<b>Are any corrective actions needed?</b>	No

Stop #14: Intersection of Del Valle Road and Hasley Canyon

Road

Use map locator to enter lat/long for this observation point.

Del Valle Rd & Hasley Canyon Rd,  
California 91355, USA  
(34.456905,  
-118.64146400000001)

Record time at observation point

10 Oct 2023 8:30 AM PDT

Record Wind Speed (mph)

0

Record Wind direction

N

Have the weather conditions changed since last recorded?

No

Are you experiencing any odors

No

Stop #15: Intersection of Hasley Canyon Road and Gibraltar Lane

Use map locator to enter lat/long for this observation point.

(34.4551088, -118.6336472)

Record time at observation point

10 Oct 2023 8:26 AM PDT

Record Wind direction

SE

Record Wind Speed (mph)

.7

Have the weather conditions changed since last recorded?

No

Are you experiencing any odors

No

Stop #16: Intersection of Gibraltar Lane and Alton Way

Use map locator to enter lat/long for this observation point.

28340 Alton Way, Castaic, CA  
91384, USA  
(34.4547214, -118.6302393)

Record time at observation point

10 Oct 2023 8:23 AM PDT

Record Wind direction

SE

Record Wind Speed (mph)

.6

Have the weather conditions changed since last recorded?

No

Are you experiencing any odors

No

Stop #17: Intersection of Castlebury Place and Picadilly Place

661 Your Home Away!, Castaic, CA  
91384, USA  
(34.4536497,  
-118.62767199999998)

Use map locator to enter lat/long for this observation point.

Record time at observation point 10 Oct 2023 8:20 AM PDT

Record Wind direction SE

Record Wind Speed (mph) .5

Have the weather conditions changed since last recorded? No

Are you experiencing any odors No

Stop #18: Intersection of Gibraltar Lane and Springvale Lane

Use map locator to enter lat/long for this observation point. (34.4556566, -118.628442)

Record time at observation point 10 Oct 2023 8:17 AM PDT

Record Wind direction E

Record Wind Speed (mph) .2

Have the weather conditions changed since last recorded? No

Are you experiencing any odors No

Stop #19: Intersection of Gibraltar Lane and Cambridge Avenue

28003 Gibraltar Ln, Castaic, CA  
91384, USA  
(34.4583288, -118.6270032)

Use map locator to enter lat/long for this observation point.

Record time at observation point 10 Oct 2023 8:14 AM PDT

Record Wind direction NW

Record Wind Speed (mph) .6

Have the weather conditions changed since last recorded? No

Are you experiencing any odors No

Stop #20: Intersection of Cambridge Avenue and Hasley Canyon Road

Use map locator to enter lat/long for this observation point. (34.4551615, -118.62154)

Record time at observation point

10 Oct 2023 8:11 AM PDT

Record Wind direction

N

Record Wind Speed (mph)

No wind

Have the weather conditions changed since last recorded?

No

Are you experiencing any odors

No

Stop #21: Intersection of The Old Road and Hillcrest Parkway

Use map locator to enter lat/long for this observation point.

27614 Iris Pl, Castaic, CA 91384,  
USA  
(34.4706609,  
-118.61729430000001)

Record time at observation point

10 Oct 2023 7:59 AM PDT

Record Wind direction

N

Record Wind Speed (mph)

No wind

Have the weather conditions changed since last recorded?

No

Are you experiencing any odors

No

Stop #22: Intersection of Hillcrest Parkway and Park Vista Drive  
at Castaic Elementary School

Use map locator to enter lat/long for this observation point.

30508 Park Vista Dr, Castaic, CA  
91384, USA  
(34.472683499999995,  
-118.62964679999999)

Record time at observation point

10 Oct 2023 8:04 AM PDT

Record Wind direction

W

Record Wind Speed (mph)

.2

Have the weather conditions changed since last recorded?

No

Are you experiencing any odors

No

Stop #23: Intersection of Creekbed Road and Firebrand Drive

Use map locator to enter lat/long for this observation point.

29796 Creekbed Rd, Castaic, CA  
91384, USA  
(34.4575962, -118.6195735)

**Record time at observation point**

10 Oct 2023 7:54 AM PDT

**Record Wind direction**

W

**Record Wind Speed (mph)**

.2

**Have the weather conditions changed since last recorded?**

No

**Are you experiencing any odors**

No

Stop #24: Intersection of The Old Road and Live Oak Road

**Use map locator to enter lat/long for this observation point.**

29483 The Old Rd, Castaic, CA  
91384, USA  
(34.4530556, -118.6163889)

**Record time at observation point**

10 Oct 2023 7:49 AM PDT

**Record Wind direction**

NW

**Record Wind Speed (mph)**

.6

**Have the weather conditions changed since last recorded?**

No

**Are you experiencing any odors**

No

Stop #25: Intersection of Live Oak Road and Hidden Trail Road

**Use map locator to enter lat/long for this observation point.**

27704 Buckskin Dr, Castaic, CA  
91384, USA  
(34.4498606, -118.6182516)

**Record time at observation point**

10 Oct 2023 7:45 AM PDT

**Record Wind direction**

SW

**Record Wind Speed (mph)**

.4

**Have the weather conditions changed since last recorded?**

No

**Are you experiencing any odors**

No

Stop #26: Intersection of Live Oak Elementary School at  
Saddleridge Way

**Use map locator to enter lat/long for this observation point.**

27702 Saddleridge Way, Castaic,  
CA 91384, USA  
(34.4502433,  
-118.61893529999998)

**Record time at observation point**

10 Oct 2023 7:43 AM PDT

**Record Wind direction**

SW

**Record Wind Speed (mph)**

.5

**Have the weather conditions changed since last recorded?**

No

**Are you experiencing any odors**

No

Stop #27: Intersection of Rangewood Road and Buckskin Drive

**Use map locator to enter lat/long for this observation point.**

29203 Saddleridge Way, Castaic,  
CA 91384, USA  
(34.4492799,  
-118.62036769999999)

**Record time at observation point**

10 Oct 2023 7:41 AM PDT

**Record Wind direction**

SW

**Record Wind Speed (mph)**

1.1

**Have the weather conditions changed since last recorded?**

No

**Are you experiencing any odors**

No

Stop #28: Intersection of Quincy Street and Cambridge Avenue

**Use map locator to enter lat/long for this observation point.**

27803 Quincy St, Castaic, CA  
91384, USA  
(34.4529869,  
-118.62002930000001)

**Record time at observation point**

10 Oct 2023 7:37 AM PDT

**Record Wind direction**

NE

**Record Wind Speed (mph)**

.4

**Have the weather conditions changed since last recorded?**

No

**Are you experiencing any odors**

No

Stop #29: Intersection of Hasley Canyon Road and Commerce  
Center Drive (Santa Clarita Valley International School &  
Playmakers Preschool)

**Use map locator to enter lat/long for this observation point.**

28050 Hasley Canyon Rd, Castaic,  
CA 91384, USA  
(34.4509472, -118.6247111)

Record time at observation point

10 Oct 2023 7:33 AM PDT

Record Wind direction

NW

Record Wind Speed (mph)

.5

Have the weather conditions changed since last recorded?

No

Are you experiencing any odors

No

Stop #30: Intersection of Commerce Center Drive and Witherspoon Parkway

Use map locator to enter lat/long for this observation point.

Commerce Center Dr &  
Witherspoon Pky, California  
91355, USA  
(34.445074999999996,  
-118.62639800000001)

Record time at observation point

10 Oct 2023 7:28 AM PDT

Record Wind direction

W

Record Wind Speed (mph)

.7

Have the weather conditions changed since last recorded?

No

Are you experiencing any odors

No

Stop #31: Intersection of Franklin Parkway and driveway leading to the United States Postal Service

1 flagged

Use map locator to enter lat/long for this observation point.

28615 Braxton Ave, Valencia, CA  
91355, USA  
(34.436017,  
-118.62702900000001)

Record time at observation point

10 Oct 2023 7:23 AM PDT

Record Wind direction

NE

Record Wind Speed (mph)

.4

Have the weather conditions changed since last recorded?

No

Are you experiencing any odors

Yes

Description of Odor

Other

Describe odor

Tacos

<b>Intensity of Odor</b>	2 - Light odor detected
<b>Are any corrective actions needed?</b>	No
Stop #32: Intersection of Henry Mayo Drive and Cambridge View Drive, leading into the Valencia Travel Village RV Resort	
<b>Use map locator to enter lat/long for this observation point.</b>	Cambridge View Dr, Valencia, CA 91355, USA (34.4296465, -118.6247306)
<b>Record time at observation point</b>	10 Oct 2023 7:15 AM PDT
<b>Record Wind direction</b>	NE
<b>Record Wind Speed (mph)</b>	.4
<b>Have the weather conditions changed since last recorded?</b>	No
<b>Are you experiencing any odors</b>	No
Odor Compliance with Stipulated Order for Abatement	1 flagged
<b>Have you recorded Odor Intensity of 3 (3 - Moderate Odor) or higher at 3 or more Stops?</b>	Yes

By selecting Yes to the above question, the landfill operating staff will automatically be notified immediately via email of this response . Upon receiving such notification, Chiquita shall review and modify as appropriate fan placement, and conduct a visual inspection of the Reaction Area to assess, and address as needed, any cracks in the surface of the area.



**Recorder Signature**



Zach Godoy  
10 Oct 2023 9:37 AM PDT

---

**Upon completion of this patrol, please check the box to trigger necessary notifications.**

# 4050 - Chiquita Odor Patrol Template

11 Oct 2023

Complete

<b>Score</b>	3 / 3 (100%)	<b>Flagged items</b>	5	<b>Actions</b>	0
--------------	--------------	----------------------	---	----------------	---

**Conducted on**

11 Oct 2023 7:07 AM PDT

**Prepared by**

Chiquita Landfill

**If the name of the person conducting the Patrol does not appear above, please enter it here:**

Zach Godoy

**What type of patrol is this?**

Regular Patrol

**Weather Conditions at the time of patrol.**

Sunny

**Temperature at time of Patrol**

55°F  
Should be between -50°F to 125°F

**I acknowledge that I have not visited the Reaction Area, working face, or other areas where exposed trash or landfill gas odors exist at Chiquita Canyon Landfill within four (4) hours prior to conducting the odor surveillance.**



**I acknowledge that I will assess each Patrol Stop while standing outside of the vehicle.**



**Flagged items**

5 flagged

Odor Patrol Stops / Stop #2: Intersection of Chiquito Canyon Road and Lincoln Avenue

**Are you experiencing any odors**

Yes

Odor Patrol Stops / Stop #4: Intersection of Buchanan Way and Chiquito Canyon Road

**Are you experiencing any odors**

Yes

Odor Patrol Stops / Stop #31: Intersection of Franklin Parkway and driveway leading to the United States Postal Service

**Are you experiencing any odors**

Yes

Odor Patrol Stops / Stop #31: Intersection of Franklin Parkway and driveway leading to the United States Postal Service

**Intensity of Odor**

3 - Moderate Odor

Odor Patrol Stops / Stop #32: Intersection of Henry Mayo Drive and Cambridge View Drive, leading into the Valencia Travel Village RV Resort

**Are you experiencing any odors**

Yes

<b>Odor Patrol Stops</b>	5 flagged
Stop #1: Chiquito Canyon Road and Driveway leading to the LA County Fire's Del Valle Regional Training Center	
<b>Use map locator to enter lat/long for this observation point.</b>	28101 Chiquito Canyon Rd, Castaic, CA 91384, USA (34.4328235, -118.659272)
<b>Record time at observation point</b>	11 Oct 2023 9:54 AM PDT
<b>Record Wind direction</b>	N
<b>Record Wind Speed (mph)</b>	1.2
<b>Have the weather conditions changed since start of patrol?</b>	No
<b>Are you experiencing any odors</b>	No
Stop #2: Intersection of Chiquito Canyon Road and Lincoln Avenue	
	1 flagged
<b>Use map locator to enter lat/long for this observation point.</b>	28465 Chiquito Canyon Rd, Castaic, CA 91384, USA (34.4384167, -118.658496)
<b>Record time at observation point</b>	11 Oct 2023 9:51 AM PDT
<b>Record Wind direction</b>	N
<b>Record Wind Speed (mph)</b>	1.9
<b>Have the weather conditions changed since last recorded?</b>	No
<b>Are you experiencing any odors</b>	Yes
<b>Description of Odor</b>	Trash
<b>Intensity of Odor</b>	1 - Very light odor detected
<b>Are any corrective actions needed?</b>	No
Stop #3: Intersection of Lincoln Avenue and Jackson Street	
<b>Use map locator to enter lat/long for this observation point.</b>	28543 Lincoln Ave, Castaic, CA 91384, USA (34.4395774, -118.6561263)
<b>Record time at observation point</b>	11 Oct 2023 9:48 AM PDT

<b>Record Wind direction</b>	NE
<b>Record Wind Speed (mph)</b>	.7
<b>Have the weather conditions changed since last recorded?</b>	No
<b>Are you experiencing any odors</b>	No
Stop #4: Intersection of Buchanan Way and Chiquito Canyon Road	
	1 flagged
<b>Use map locator to enter lat/long for this observation point.</b>	28703 Chiquito Canyon Rd, Castaic, CA 91384, USA (34.441859799999996, -118.6573111)
<b>Record time at observation point</b>	11 Oct 2023 9:45 AM PDT
<b>Record Wind direction</b>	S
<b>Record Wind Speed (mph)</b>	1.4
<b>Have the weather conditions changed since last recorded?</b>	No
<b>Are you experiencing any odors</b>	Yes
<b>Description of Odor</b>	Chemical
<b>Intensity of Odor</b>	2 - Light odor detected
<b>Are any corrective actions needed?</b>	No
Stop #5: Intersection of Lincoln Avenue and Harding Avenue	
<b>Use map locator to enter lat/long for this observation point.</b>	11629 Daleside Ave, Hawthorne, CA 90250, USA (34.443070999999996, -118.655496)
<b>Record time at observation point</b>	11 Oct 2023 9:41 AM PDT
<b>Record Wind direction</b>	E
<b>Record Wind Speed (mph)</b>	2.1
<b>Have the weather conditions changed since last recorded?</b>	No
<b>Are you experiencing any odors</b>	No
Stop #6: Intersection of Chiquito Canyon Road and San	

Martinez Road

Use map locator to enter lat/long for this observation point.

30006 San Martinez Rd, Val Verde,  
CA 91384, USA  
(34.444958299999996,  
-118.6580404)

Record time at observation point

11 Oct 2023 9:38 AM PDT

Record Wind direction

S

Record Wind Speed (mph)

1.8

Have the weather conditions changed since last recorded?

No

Are you experiencing any odors

No

Stop #7: Intersection of San Martinez Road and Morningside Drive

Use map locator to enter lat/long for this observation point.

30133d San Martinez Rd, Castaic,  
CA 91384, USA  
(34.446163,  
-118.66105899999998)

Record time at observation point

11 Oct 2023 9:36 AM PDT

Record Wind direction

S

Record Wind Speed (mph)

1.6

Have the weather conditions changed since last recorded?

No

Are you experiencing any odors

No

Stop #8: Intersection of Lexington Drive and Morningside Drive

Use map locator to enter lat/long for this observation point.

29043 Morningside Dr, Castaic, CA  
91384, USA  
(34.4482856, -118.6609568)

Record time at observation point

11 Oct 2023 9:23 AM PDT

Record Wind direction

S

Record Wind Speed (mph)

.6

Have the weather conditions changed since last recorded?

No

Are you experiencing any odors

No

Stop #9: Intersection of Val Verde Road and Trellis Road

Use map locator to enter lat/long for this observation point. (34.448207, -118.6627821)

Record time at observation point 11 Oct 2023 9:20 AM PDT

Record Wind direction S

Record Wind Speed (mph) .9

Have the weather conditions changed since last recorded? No

Are you experiencing any odors No

Stop #10: Intersection of San Martinez Road and Euclid Ave.

Use map locator to enter lat/long for this observation point. 30333 San Martinez Rd, Castaic, CA 91384, USA (34.4478645, -118.66565609999999)

Record time at observation point 11 Oct 2023 9:17 AM PDT

Record Wind direction W

Record Wind Speed (mph) 2.2

Have the weather conditions changed since last recorded? No

Are you experiencing any odors No

Stop #11: Intersection of San Martinez Road and Keningston Road

Use map locator to enter lat/long for this observation point. 30646 San Martinez Rd, Castaic, CA 91384, USA (34.4482237, -118.67070860000001)

Record time at observation point 11 Oct 2023 9:12 AM PDT

Record Wind direction SW

Record Wind Speed (mph) 2.2

Have the weather conditions changed since last recorded? No

Are you experiencing any odors No

Stop #12: Intersection of Hunstock Street and Windsor Road

**Use map locator to enter lat/long for this observation point.** (34.4462762, -118.6496095)

**Record time at observation point** 11 Oct 2023 9:05 AM PDT

**Record Wind direction** N

**Record Wind Speed (mph)** .7

**Have the weather conditions changed since last recorded?** No

**Are you experiencing any odors** No

Stop #13: Intersection of Del Valle Road and Silver Street

**Use map locator to enter lat/long for this observation point.** (34.4479606, -118.6556755)

**Record time at observation point** 11 Oct 2023 9:01 AM PDT

**Record Wind direction** S

**Record Wind Speed (mph)** .6

**Have the weather conditions changed since last recorded?** No

**Are you experiencing any odors** No

Stop #14: Intersection of Del Valle Road and Hasley Canyon Road

**Use map locator to enter lat/long for this observation point.** Del Valle Rd & Hasley Canyon Rd,  
California 91355, USA  
(34.456905,  
-118.64146400000001)

**Record time at observation point** 11 Oct 2023 8:57 AM PDT

**Record Wind Speed (mph)** 2.5

**Record Wind direction** E

**Have the weather conditions changed since last recorded?** No

**Are you experiencing any odors** No

Stop #15: Intersection of Hasley Canyon Road and Gibraltar Lane

**Use map locator to enter lat/long for this observation point.** 28579 Gibraltar Ln, Castaic, CA  
91384, USA  
(34.4551702,



-118.63360240000002)

<b>Record time at observation point</b>	11 Oct 2023 8:45 AM PDT
<b>Record Wind direction</b>	W
<b>Record Wind Speed (mph)</b>	2.6
<b>Have the weather conditions changed since last recorded?</b>	No
<b>Are you experiencing any odors</b>	No

Stop #16: Intersection of Gibraltar Lane and Alton Way

**Use map locator to enter lat/long for this observation point.**

28340 Alton Way, Castaic, CA  
91384, USA  
(34.4547214, -118.6302393)

<b>Record time at observation point</b>	11 Oct 2023 8:41 AM PDT
<b>Record Wind direction</b>	SE
<b>Record Wind Speed (mph)</b>	1.2
<b>Have the weather conditions changed since last recorded?</b>	No
<b>Are you experiencing any odors</b>	No

Stop #17: Intersection of Castlebury Place and Picadilly Place

**Use map locator to enter lat/long for this observation point.**

661 Your Home Away!, Castaic, CA  
91384, USA  
(34.4536497,  
-118.62767199999998)

<b>Record time at observation point</b>	11 Oct 2023 8:37 AM PDT
<b>Record Wind direction</b>	SW
<b>Record Wind Speed (mph)</b>	2.0
<b>Have the weather conditions changed since last recorded?</b>	No
<b>Are you experiencing any odors</b>	No

Stop #18: Intersection of Gibraltar Lane and Springvale Lane

**Use map locator to enter lat/long for this observation point.**

(34.4557671, -118.6287367)

<b>Record time at observation point</b>	11 Oct 2023 8:32 AM PDT
---	-------------------------

<b>Record Wind direction</b>	NW
<b>Record Wind Speed (mph)</b>	3.4
<b>Have the weather conditions changed since last recorded?</b>	No
<b>Are you experiencing any odors</b>	No
Stop #19: Intersection of Gibraltar Lane and Cambridge Avenue	
<b>Use map locator to enter lat/long for this observation point.</b>	28003 Gibraltar Ln, Castaic, CA 91384, USA (34.4583288, -118.6270032)
<b>Record time at observation point</b>	11 Oct 2023 8:27 AM PDT
<b>Record Wind direction</b>	W
<b>Record Wind Speed (mph)</b>	.8
<b>Have the weather conditions changed since last recorded?</b>	No
<b>Are you experiencing any odors</b>	No
Stop #20: Intersection of Cambridge Avenue and Hasley Canyon Road	
<b>Use map locator to enter lat/long for this observation point.</b>	29702 Creekbed Rd, Castaic, CA 91384, USA (34.4552632, -118.62139669999998)
<b>Record time at observation point</b>	11 Oct 2023 8:23 AM PDT
<b>Record Wind direction</b>	SW
<b>Record Wind Speed (mph)</b>	1.9
<b>Have the weather conditions changed since last recorded?</b>	No
<b>Are you experiencing any odors</b>	No
Stop #21: Intersection of The Old Road and Hillcrest Parkway	
<b>Use map locator to enter lat/long for this observation point.</b>	27606 Iris Pl, Castaic, CA 91384, USA (34.4706908, -118.61702079999998)
<b>Record time at observation point</b>	11 Oct 2023 8:07 AM PDT

<b>Record Wind direction</b>	S
<b>Record Wind Speed (mph)</b>	.3
<b>Have the weather conditions changed since last recorded?</b>	No
<b>Are you experiencing any odors</b>	No
Stop #22: Intersection of Hillcrest Parkway and Park Vista Drive at Castaic Elementary School	
<b>Use map locator to enter lat/long for this observation point.</b>	30508 Park Vista Dr, Castaic, CA 91384, USA (34.472683499999995, -118.62964679999999)
<b>Record time at observation point</b>	11 Oct 2023 8:12 AM PDT
<b>Record Wind direction</b>	W
<b>Record Wind Speed (mph)</b>	1.5
<b>Have the weather conditions changed since last recorded?</b>	No
<b>Are you experiencing any odors</b>	No
Stop #23: Intersection of Creekbed Road and Firebrand Drive	
<b>Use map locator to enter lat/long for this observation point.</b>	29796 Creekbed Rd, Castaic, CA 91384, USA (34.4575962, -118.6195735)
<b>Record time at observation point</b>	11 Oct 2023 7:59 AM PDT
<b>Record Wind direction</b>	S
<b>Record Wind Speed (mph)</b>	1.9
<b>Have the weather conditions changed since last recorded?</b>	No
<b>Are you experiencing any odors</b>	No
Stop #24: Intersection of The Old Road and Live Oak Road	
<b>Use map locator to enter lat/long for this observation point.</b>	27602 Hartford Ave, Castaic, CA 91384, USA (34.453196, -118.61702079999998)
<b>Record time at observation point</b>	11 Oct 2023 7:53 AM PDT

<b>Record Wind direction</b>	NW
<b>Record Wind Speed (mph)</b>	2.9
<b>Have the weather conditions changed since last recorded?</b>	No
<b>Are you experiencing any odors</b>	No
Stop #25: Intersection of Live Oak Road and Hidden Trail Road	
<b>Use map locator to enter lat/long for this observation point.</b>	27662 Buckskin Dr, Castaic, CA 91384, USA (34.4501572, -118.61802370000001)
<b>Record time at observation point</b>	11 Oct 2023 7:50 AM PDT
<b>Record Wind direction</b>	NE
<b>Record Wind Speed (mph)</b>	3.1
<b>Have the weather conditions changed since last recorded?</b>	No
<b>Are you experiencing any odors</b>	No
Stop #26: Intersection of Live Oak Elementary School at Saddleridge Way	
<b>Use map locator to enter lat/long for this observation point.</b>	27702 Saddleridge Way, Castaic, CA 91384, USA (34.4502433, -118.61893529999998)
<b>Record time at observation point</b>	11 Oct 2023 7:47 AM PDT
<b>Record Wind direction</b>	NE
<b>Record Wind Speed (mph)</b>	1.4
<b>Have the weather conditions changed since last recorded?</b>	No
<b>Are you experiencing any odors</b>	No
Stop #27: Intersection of Rangewood Road and Buckskin Drive	
<b>Use map locator to enter lat/long for this observation point.</b>	29154 Rangewood Rd, Castaic, CA 91384, USA (34.4489541, -118.61993810000001)
<b>Record time at observation point</b>	11 Oct 2023 7:44 AM PDT

<b>Record Wind direction</b>	W
<b>Record Wind Speed (mph)</b>	1.4
<b>Have the weather conditions changed since last recorded?</b>	No
<b>Are you experiencing any odors</b>	No
Stop #28: Intersection of Quincy Street and Cambridge Avenue	
<b>Use map locator to enter lat/long for this observation point.</b>	27803 Quincy St, Castaic, CA 91384, USA (34.4529869, -118.62002930000001)
<b>Record time at observation point</b>	11 Oct 2023 7:39 AM PDT
<b>Record Wind direction</b>	W
<b>Record Wind Speed (mph)</b>	.6
<b>Have the weather conditions changed since last recorded?</b>	No
<b>Are you experiencing any odors</b>	No
Stop #29: Intersection of Hasley Canyon Road and Commerce Center Drive (Santa Clarita Valley International School & Playmakers Preschool)	
<b>Use map locator to enter lat/long for this observation point.</b>	28050 Hasley Canyon Rd, Castaic, CA 91384, USA (34.4509472, -118.6247111)
<b>Record time at observation point</b>	11 Oct 2023 7:32 AM PDT
<b>Record Wind direction</b>	N
<b>Record Wind Speed (mph)</b>	.6
<b>Have the weather conditions changed since last recorded?</b>	No
<b>Are you experiencing any odors</b>	No
Stop #30: Intersection of Commerce Center Drive and Witherspoon Parkway	
<b>Use map locator to enter lat/long for this observation point.</b>	Commerce Center Dr & Witherspoon Pky, California 91355, USA (34.445074999999996, -118.62639800000001)

<b>Record time at observation point</b>	11 Oct 2023 7:28 AM PDT
<b>Record Wind direction</b>	E
<b>Record Wind Speed (mph)</b>	.3
<b>Have the weather conditions changed since last recorded?</b>	No
<b>Are you experiencing any odors</b>	No
Stop #31: Intersection of Franklin Parkway and driveway leading to the United States Postal Service	
	2 flagged
<b>Use map locator to enter lat/long for this observation point.</b>	28615 Braxton Ave, Valencia, CA 91355, USA (34.436017, -118.62702900000001)

<b>Record time at observation point</b>	11 Oct 2023 7:22 AM PDT
<b>Record Wind direction</b>	SE
<b>Record Wind Speed (mph)</b>	.4
<b>Have the weather conditions changed since last recorded?</b>	No
<b>Are you experiencing any odors</b>	Yes
<b>Description of Odor</b>	Landfill Gas
<b>Intensity of Odor</b>	3 - Moderate Odor
<b>Are any corrective actions needed?</b>	No
Stop #32: Intersection of Henry Mayo Drive and Cambridge View Drive, leading into the Valencia Travel Village RV Resort	
	1 flagged
<b>Use map locator to enter lat/long for this observation point.</b>	Cambridge View Dr, Valencia, CA 91355, USA (34.4296889, -118.624725)

<b>Record time at observation point</b>	11 Oct 2023 7:17 AM PDT
<b>Record Wind direction</b>	SE
<b>Record Wind Speed (mph)</b>	.4
<b>Have the weather conditions changed since last recorded?</b>	No
<b>Are you experiencing any odors</b>	Yes

<b>Description of Odor</b>	Trash
<b>Intensity of Odor</b>	1 - Very light odor detected
<b>Are any corrective actions needed?</b>	No
Odor Compliance with Stipulated Order for Abatement	
<b>Have you recorded Odor Intensity of 3 (3 - Moderate Odor) or higher at 3 or more Stops?</b>	No

**Recorder Signature**



Zach Godoy  
11 Oct 2023 9:55 AM PDT

---

**Upon completion of this patrol, please check the box to trigger necessary notifications.**



# 4050 - Chiquita Odor Patrol Template

11 Oct 2023

Complete

<b>Score</b>	3 / 3 (100%)	<b>Flagged items</b>	11	<b>Actions</b>	0
--------------	--------------	----------------------	----	----------------	---

**Conducted on**

11 Oct 2023 7:50 PM PDT

**Prepared by**

Chiquita Landfill

**If the name of the person conducting the Patrol does not appear above, please enter it here:**

Adrian & Julian

**What type of patrol is this?**

Regular Patrol

**Weather Conditions at the time of patrol.**

Partly Cloudy

**Temperature at time of Patrol**

67°F  
Should be between -50°F to 125°F

**I acknowledge that I have not visited the Reaction Area, working face, or other areas where exposed trash or landfill gas odors exist at Chiquita Canyon Landfill within four (4) hours prior to conducting the odor surveillance.**



**I acknowledge that I will assess each Patrol Stop while standing outside of the vehicle.**



**Flagged items**

11 flagged

Odor Patrol Stops / Stop #1: Chiquito Canyon Road and Driveway leading to the LA County Fire's Del Valle Regional Training Center

**Are you experiencing any odors**

Yes

Odor Patrol Stops / Stop #6: Intersection of Chiquito Canyon Road and San Martinez Road

**Are you experiencing any odors**

Yes

Odor Patrol Stops / Stop #9: Intersection of Val Verde Road and Trellis Road

**Are you experiencing any odors**

Yes

Odor Patrol Stops / Stop #13: Intersection of Del Valle Road and Silver Street

**Are you experiencing any odors**

Yes

Odor Patrol Stops / Stop #15: Intersection of Hasley Canyon Road and Gibraltar Lane

**Are you experiencing any odors**

Yes

Odor Patrol Stops / Stop #16: Intersection of Gibraltar Lane and Alton Way

**Are you experiencing any odors**

Yes

Odor Patrol Stops / Stop #18: Intersection of Gibraltar Lane and Springvale Lane

**Are you experiencing any odors**

Yes

Odor Patrol Stops / Stop #20: Intersection of Cambridge Avenue and Hasley Canyon Road

**Are you experiencing any odors**

Yes

Odor Patrol Stops / Stop #24: Intersection of The Old Road and Live Oak Road

**Are you experiencing any odors**

Yes

Odor Patrol Stops / Stop #30: Intersection of Commerce Center Drive and Witherspoon Parkway

**Are you experiencing any odors**

Yes

Odor Patrol Stops / Stop #31: Intersection of Franklin Parkway and driveway leading to the United States Postal Service

**Are you experiencing any odors**

Yes

<b>Odor Patrol Stops</b>	11 flagged
Stop #1: Chiquito Canyon Road and Driveway leading to the LA County Fire's Del Valle Regional Training Center	1 flagged
<b>Use map locator to enter lat/long for this observation point.</b>	28101 Chiquito Canyon Rd, Castaic, CA 91384, USA (34.4327017, -118.6590239)
<b>Record time at observation point</b>	11 Oct 2023 8:00 PM PDT
<b>Record Wind direction</b>	W
<b>Record Wind Speed (mph)</b>	2.6
<b>Have the weather conditions changed since start of patrol?</b>	No
<b>Are you experiencing any odors</b>	Yes
<b>Description of Odor</b>	Other
<b>Describe odor</b>	Reaction gas and hydrogen sulfide
<b>Intensity of Odor</b>	2 - Light odor detected
<b>Are any corrective actions needed?</b>	
Stop #2: Intersection of Chiquito Canyon Road and Lincoln Avenue	
<b>Use map locator to enter lat/long for this observation point.</b>	28464 Chiquito Canyon Rd, Castaic, CA 91384, USA (34.438305899999996, -118.65799469999999)
<b>Record time at observation point</b>	11 Oct 2023 8:02 PM PDT
<b>Record Wind direction</b>	S
<b>Record Wind Speed (mph)</b>	5.9
<b>Have the weather conditions changed since last recorded?</b>	No
<b>Are you experiencing any odors</b>	No
Stop #3: Intersection of Lincoln Avenue and Jackson Street	
<b>Use map locator to enter lat/long for this observation point.</b>	28543 Lincoln Ave, Castaic, CA 91384, USA (34.4395774, -118.6561263)

**Record time at observation point**

11 Oct 2023 8:03 PM PDT

**Record Wind direction**

S

**Record Wind Speed (mph)**

6.9

**Have the weather conditions changed since last recorded?**

No

**Are you experiencing any odors**

No

Stop #4: Intersection of Buchanan Way and Chiquito Canyon Road

**Use map locator to enter lat/long for this observation point.**

30008 Buchanan Way, Castaic, CA  
91384, USA  
(34.4416195,  
-118.65763009999999)

**Record time at observation point**

11 Oct 2023 8:07 PM PDT

**Record Wind direction**

S

**Record Wind Speed (mph)**

4.5

**Have the weather conditions changed since last recorded?**

No

**Are you experiencing any odors**

No

Stop #5: Intersection of Lincoln Avenue and Harding Avenue

**Use map locator to enter lat/long for this observation point.**

11629 Daleside Ave, Hawthorne,  
CA 90250, USA  
(34.443070999999996,  
-118.655496)

**Record time at observation point**

11 Oct 2023 8:05 PM PDT

**Record Wind direction**

S

**Record Wind Speed (mph)**

3.1

**Have the weather conditions changed since last recorded?**

No

**Are you experiencing any odors**

No

Stop #6: Intersection of Chiquito Canyon Road and San Martinez Road

1 flagged

**Use map locator to enter lat/long for this observation point.**

San Martinez Rd & Chiquito  
Canyon Rd, Val Verde, CA 91384,  
USA

(34.445074, -118.657935)

<b>Record time at observation point</b>	11 Oct 2023 8:08 PM PDT
<b>Record Wind direction</b>	S
<b>Record Wind Speed (mph)</b>	7.1
<b>Have the weather conditions changed since last recorded?</b>	No
<b>Are you experiencing any odors</b>	Yes
<b>Description of Odor</b>	Other
<b>Describe odor</b>	Burning plastic and burning wood
<b>Intensity of Odor</b>	2 - Light odor detected

**Are any corrective actions needed?**

Stop #7: Intersection of San Martinez Road and Morningside Drive

**Use map locator to enter lat/long for this observation point.** (34.4465494, -118.6611607)

<b>Record time at observation point</b>	11 Oct 2023 8:10 PM PDT
<b>Record Wind direction</b>	S
<b>Record Wind Speed (mph)</b>	2.5
<b>Have the weather conditions changed since last recorded?</b>	No
<b>Are you experiencing any odors</b>	No

Stop #8: Intersection of Lexington Drive and Morningside Drive

**Use map locator to enter lat/long for this observation point.** 29043 Morningside Dr, Castaic, CA 91384, USA (34.4482856, -118.6609568)

<b>Record time at observation point</b>	11 Oct 2023 8:11 PM PDT
<b>Record Wind direction</b>	SW
<b>Record Wind Speed (mph)</b>	5.8
<b>Have the weather conditions changed since last recorded?</b>	No

<b>Are you experiencing any odors</b>	No
Stop #9: Intersection of Val Verde Road and Trellis Road	1 flagged
<b>Use map locator to enter lat/long for this observation point.</b>	(34.4480789, -118.6628934)
<b>Record time at observation point</b>	11 Oct 2023 8:13 PM PDT
<b>Record Wind direction</b>	S
<b>Record Wind Speed (mph)</b>	5.2
<b>Have the weather conditions changed since last recorded?</b>	No
<b>Are you experiencing any odors</b>	Yes
<b>Description of Odor</b>	Trash
<b>Intensity of Odor</b>	1 - Very light odor detected
<b>Are any corrective actions needed?</b>	
Stop #10: Intersection of San Martinez Road and Euclid Ave.	
<b>Use map locator to enter lat/long for this observation point.</b>	(34.4477906, -118.665834)
<b>Record time at observation point</b>	11 Oct 2023 8:15 PM PDT
<b>Record Wind direction</b>	E
<b>Record Wind Speed (mph)</b>	3.6
<b>Have the weather conditions changed since last recorded?</b>	No
<b>Are you experiencing any odors</b>	No
Stop #11: Intersection of San Martinez Road and Keningston Road	
<b>Use map locator to enter lat/long for this observation point.</b>	(34.4484976, -118.670869)
<b>Record time at observation point</b>	11 Oct 2023 8:16 PM PDT
<b>Record Wind direction</b>	W
<b>Record Wind Speed (mph)</b>	0.9
<b>Have the weather conditions changed since last recorded?</b>	No

<b>Are you experiencing any odors</b>	No
Stop #12: Intersection of Hunstock Street and Windsor Road	
<b>Use map locator to enter lat/long for this observation point.</b>	(34.4460241, -118.6494541)
<b>Record time at observation point</b>	11 Oct 2023 8:21 PM PDT
<b>Record Wind direction</b>	SE
<b>Record Wind Speed (mph)</b>	2.5
<b>Have the weather conditions changed since last recorded?</b>	No
<b>Are you experiencing any odors</b>	No
Stop #13: Intersection of Del Valle Road and Silver Street	
	1 flagged
<b>Use map locator to enter lat/long for this observation point.</b>	Del Valle Rd & Silver St, California 91355, USA (34.448595, -118.65524)
<b>Record time at observation point</b>	11 Oct 2023 8:23 PM PDT
<b>Record Wind direction</b>	S
<b>Record Wind Speed (mph)</b>	2.5
<b>Have the weather conditions changed since last recorded?</b>	No
<b>Are you experiencing any odors</b>	Yes
<b>Description of Odor</b>	Other
<b>Describe odor</b>	Sewage
<b>Intensity of Odor</b>	1 - Very light odor detected
<b>Are any corrective actions needed?</b>	
Stop #14: Intersection of Del Valle Road and Hasley Canyon Road	
<b>Use map locator to enter lat/long for this observation point.</b>	Del Valle Rd & Hasley Canyon Rd, California 91355, USA (34.456905, -118.64146400000001)
<b>Record time at observation point</b>	11 Oct 2023 8:26 PM PDT

Record Wind Speed (mph)	6.9
Record Wind direction	S
Have the weather conditions changed since last recorded?	No
Are you experiencing any odors	No
Stop #15: Intersection of Hasley Canyon Road and Gibraltar Lane	1 flagged

Use map locator to enter lat/long for this observation point. 28579 Gibraltar Ln, Castaic, CA 91384, USA (34.4551702, -118.63360240000002)

Record time at observation point	11 Oct 2023 8:28 PM PDT
Record Wind direction	W
Record Wind Speed (mph)	5.6
Have the weather conditions changed since last recorded?	No
Are you experiencing any odors	Yes
Description of Odor	Other
Describe odor	Trash and food
Intensity of Odor	1 - Very light odor detected

Are any corrective actions needed?

Stop #16: Intersection of Gibraltar Lane and Alton Way	1 flagged
Use map locator to enter lat/long for this observation point.	(34.454884, -118.6301629)
Record time at observation point	11 Oct 2023 8:30 PM PDT
Record Wind direction	W
Record Wind Speed (mph)	6.0
Have the weather conditions changed since last recorded?	No
Are you experiencing any odors	Yes
Description of Odor	Other



**Describe odor** Reaction gas and trash

**Intensity of Odor** 1 - Very light odor detected

**Are any corrective actions needed?**

Stop #17: Intersection of Castlebury Place and Picadilly Place

**Use map locator to enter lat/long for this observation point.** 661 Your Home Away!, Castaic, CA  
91384, USA  
(34.4536497,  
-118.62767199999998)

**Record time at observation point** 11 Oct 2023 8:32 PM PDT

**Record Wind direction** SW

**Record Wind Speed (mph)** 3.2

**Have the weather conditions changed since last recorded?** No

**Are you experiencing any odors** No

Stop #18: Intersection of Gibraltar Lane and Springvale Lane 1 flagged

**Use map locator to enter lat/long for this observation point.** 28257 Springvale Ln, Castaic, CA  
91384, USA  
(34.4558665, -118.6282912)

**Record time at observation point** 11 Oct 2023 8:34 PM PDT

**Record Wind direction** W

**Record Wind Speed (mph)** 11.0

**Have the weather conditions changed since last recorded?** No

**Are you experiencing any odors** Yes

**Description of Odor** Landfill Gas  
Reaction gas

**Intensity of Odor** 1 - Very light odor detected

**Are any corrective actions needed?**

Stop #19: Intersection of Gibraltar Lane and Cambridge Avenue

**Use map locator to enter lat/long for this observation point.** 28003 Gibraltar Ln, Castaic, CA  
91384, USA

(34.4583288, -118.6270032)

<b>Record time at observation point</b>	11 Oct 2023 8:35 PM PDT
<b>Record Wind direction</b>	SW
<b>Record Wind Speed (mph)</b>	9.0
<b>Have the weather conditions changed since last recorded?</b>	No
<b>Are you experiencing any odors</b>	No
Stop #20: Intersection of Cambridge Avenue and Hasley Canyon Road	1 flagged

**Use map locator to enter lat/long for this observation point.** 29615 Cambridge Ave, Castaic, CA 91384, USA  
(34.455138, -118.6219665)

<b>Record time at observation point</b>	11 Oct 2023 8:37 PM PDT
<b>Record Wind direction</b>	NW
<b>Record Wind Speed (mph)</b>	4.5
<b>Have the weather conditions changed since last recorded?</b>	No
<b>Are you experiencing any odors</b>	Yes
<b>Description of Odor</b>	Landfill Gas
Reaction gas	
<b>Intensity of Odor</b>	1 - Very light odor detected

**Are any corrective actions needed?**

Stop #21: Intersection of The Old Road and Hillcrest Parkway

**Use map locator to enter lat/long for this observation point.** 27610 Iris Pl, Castaic, CA 91384, USA  
(34.470656, -118.6171576)

<b>Record time at observation point</b>	11 Oct 2023 8:42 PM PDT
<b>Record Wind direction</b>	E
<b>Record Wind Speed (mph)</b>	1.1
<b>Have the weather conditions changed since last recorded?</b>	No

<b>Are you experiencing any odors</b>	No
Stop #22: Intersection of Hillcrest Parkway and Park Vista Drive at Castaic Elementary School	
<b>Use map locator to enter lat/long for this observation point.</b>	28332 Foothill Rd, Castaic, CA 91384, USA (34.47162, -118.62992030000001)
<b>Record time at observation point</b>	11 Oct 2023 8:45 PM PDT
<b>Record Wind direction</b>	W
<b>Record Wind Speed (mph)</b>	2.0
<b>Have the weather conditions changed since last recorded?</b>	No
<b>Are you experiencing any odors</b>	No
Stop #23: Intersection of Creekbed Road and Firebrand Drive	
<b>Use map locator to enter lat/long for this observation point.</b>	29796 Creekbed Rd, Castaic, CA 91384, USA (34.4575962, -118.6195735)
<b>Record time at observation point</b>	11 Oct 2023 8:39 PM PDT
<b>Record Wind direction</b>	E
<b>Record Wind Speed (mph)</b>	1.2
<b>Have the weather conditions changed since last recorded?</b>	No
<b>Are you experiencing any odors</b>	No
Stop #24: Intersection of The Old Road and Live Oak Road	
<b>Use map locator to enter lat/long for this observation point.</b>	1 flagged 27305 Live Oak Rd UNIT B, Castaic, CA 91384, USA (34.4534072, -118.6165492)
<b>Record time at observation point</b>	11 Oct 2023 8:49 PM PDT
<b>Record Wind direction</b>	S
<b>Record Wind Speed (mph)</b>	9.6
<b>Have the weather conditions changed since last recorded?</b>	No
<b>Are you experiencing any odors</b>	Yes

<b>Description of Odor</b>	Other
<b>Describe odor</b>	Trash and garlic
<b>Intensity of Odor</b>	1 - Very light odor detected
<b>Are any corrective actions needed?</b>	
Stop #25: Intersection of Live Oak Road and Hidden Trail Road	
<b>Use map locator to enter lat/long for this observation point.</b>	27662 Buckskin Dr, Castaic, CA 91384, USA (34.4501572, -118.61802370000001)
<b>Record time at observation point</b>	11 Oct 2023 8:51 PM PDT
<b>Record Wind direction</b>	S
<b>Record Wind Speed (mph)</b>	12.5
<b>Have the weather conditions changed since last recorded?</b>	No
<b>Are you experiencing any odors</b>	No
Stop #26: Intersection of Live Oak Elementary School at Saddleridge Way	
<b>Use map locator to enter lat/long for this observation point.</b>	27710 Rangewood Rd, Castaic, CA 91384, USA (34.450107599999996, -118.61922759999999)
<b>Record time at observation point</b>	11 Oct 2023 8:52 PM PDT
<b>Record Wind direction</b>	S
<b>Record Wind Speed (mph)</b>	5.0
<b>Have the weather conditions changed since last recorded?</b>	No
<b>Are you experiencing any odors</b>	No
Stop #27: Intersection of Rangewood Road and Buckskin Drive	
<b>Use map locator to enter lat/long for this observation point.</b>	29165 Saddleridge Way, Castaic, CA 91384, USA (34.4491454, -118.62033539999999)
<b>Record time at observation point</b>	11 Oct 2023 8:53 PM PDT

<b>Record Wind direction</b>	S
<b>Record Wind Speed (mph)</b>	8.5
<b>Have the weather conditions changed since last recorded?</b>	No
<b>Are you experiencing any odors</b>	No
Stop #28: Intersection of Quincy Street and Cambridge Avenue	
<b>Use map locator to enter lat/long for this observation point.</b>	27803 Quincy St, Castaic, CA 91384, USA (34.4529869, -118.62002930000001)
<b>Record time at observation point</b>	11 Oct 2023 8:55 PM PDT
<b>Record Wind direction</b>	S
<b>Record Wind Speed (mph)</b>	6.5
<b>Have the weather conditions changed since last recorded?</b>	No
<b>Are you experiencing any odors</b>	No
Stop #29: Intersection of Hasley Canyon Road and Commerce Center Drive (Santa Clarita Valley International School & Playmakers Preschool)	
<b>Use map locator to enter lat/long for this observation point.</b>	28050 Hasley Canyon Rd, Castaic, CA 91384, USA (34.4509472, -118.6247111)
<b>Record time at observation point</b>	11 Oct 2023 8:58 PM PDT
<b>Record Wind direction</b>	S
<b>Record Wind Speed (mph)</b>	5.4
<b>Have the weather conditions changed since last recorded?</b>	No
<b>Are you experiencing any odors</b>	No
Stop #30: Intersection of Commerce Center Drive and Witherspoon Parkway	
<b>Use map locator to enter lat/long for this observation point.</b>	Commerce Center Dr & Witherspoon Pky, California 91384, USA (34.445912, -118.626105)

Record time at observation point

11 Oct 2023 9:00 PM PDT

Record Wind direction

S

Record Wind Speed (mph)

11.0

Have the weather conditions changed since last recorded?

No

Are you experiencing any odors

Yes

Description of Odor

Landfill Gas

Reaction gas

Intensity of Odor

1 - Very light odor detected

Are any corrective actions needed?

Stop #31: Intersection of Franklin Parkway and driveway leading to the United States Postal Service

1 flagged

Use map locator to enter lat/long for this observation point.

28000 Franklin Pkwy, Valencia, CA  
91355, USA  
(34.4352261,  
-118.62850189999997)

Record time at observation point

11 Oct 2023 9:03 PM PDT

Record Wind direction

SW

Record Wind Speed (mph)

1.3

Have the weather conditions changed since last recorded?

No

Are you experiencing any odors

Yes

Description of Odor

Landfill Gas

Reaction gas

Intensity of Odor

1 - Very light odor detected

Are any corrective actions needed?

Stop #32: Intersection of Henry Mayo Drive and Cambridge View Drive, leading into the Valencia Travel Village RV Resort

Use map locator to enter lat/long for this observation point.

27953 Hancock Pkwy, Valencia, CA  
91355, USA  
(34.430459299999995,  
-118.62511680000001)

**Record time at observation point**

11 Oct 2023 9:06 PM PDT

**Record Wind direction**

W

**Record Wind Speed (mph)**

12.0

**Have the weather conditions changed since last recorded?**

No

**Are you experiencing any odors**

No

Odor Compliance with Stipulated Order for Abatement

**Have you recorded Odor Intensity of 3 (3 - Moderate Odor) or higher at 3 or more Stops?**

No

**Recorder Signature**



Julian Jenkins  
11 Oct 2023 9:08 PM PDT

---

**Upon completion of this patrol, please check the box to trigger necessary notifications.**



# 4050 - Chiquita Odor Patrol Template

12 Oct 2023

Complete

<b>Score</b>	3 / 3 (100%)	<b>Flagged items</b>	21	<b>Actions</b>	0
--------------	--------------	----------------------	----	----------------	---

**Conducted on**

12 Oct 2023 7:49 PM PDT

**Prepared by**

Chiquita Landfill

**If the name of the person conducting the Patrol does not appear above, please enter it here:**

Julian Jenkins

**What type of patrol is this?**

Regular Patrol

**Weather Conditions at the time of patrol.**

Sunny

Clear night

**Temperature at time of Patrol**

70°F  
Should be between -50°F to 125°F

**I acknowledge that I have not visited the Reaction Area, working face, or other areas where exposed trash or landfill gas odors exist at Chiquita Canyon Landfill within four (4) hours prior to conducting the odor surveillance.**



**I acknowledge that I will assess each Patrol Stop while standing outside of the vehicle.**



**Flagged items**

21 flagged

Odor Patrol Stops / Stop #1: Chiquito Canyon Road and Driveway leading to the LA County Fire's Del Valle Regional Training Center

**Are you experiencing any odors**

Yes

Odor Patrol Stops / Stop #2: Intersection of Chiquito Canyon Road and Lincoln Avenue

**Are you experiencing any odors**

Yes

Odor Patrol Stops / Stop #3: Intersection of Lincoln Avenue and Jackson Street

**Are you experiencing any odors**

Yes

Odor Patrol Stops / Stop #4: Intersection of Buchanan Way and Chiquito Canyon Road

**Are you experiencing any odors**

Yes

Odor Patrol Stops / Stop #6: Intersection of Chiquito Canyon Road and San Martinez Road

**Are you experiencing any odors**

Yes

Odor Patrol Stops / Stop #8: Intersection of Lexington Drive and Morningside Drive

**Are you experiencing any odors**

Yes

Odor Patrol Stops / Stop #9: Intersection of Val Verde Road and Trellis Road

**Are you experiencing any odors**

Yes

Odor Patrol Stops / Stop #11: Intersection of San Martinez Road and Keningston Road

**Are you experiencing any odors**

Yes

Odor Patrol Stops / Stop #12: Intersection of Hunstock Street and Windsor Road

**Are you experiencing any odors**

Yes

Odor Patrol Stops / Stop #13: Intersection of Del Valle Road and Silver Street

**Are you experiencing any odors**

Yes

Odor Patrol Stops / Stop #16: Intersection of Gibraltar Lane and Alton Way

**Are you experiencing any odors**

Yes

Odor Patrol Stops / Stop #17: Intersection of Castlebury Place and Picadilly Place

**Are you experiencing any odors**

Yes

Odor Patrol Stops / Stop #18: Intersection of Gibraltar Lane and Springvale Lane

**Are you experiencing any odors**

Yes

Odor Patrol Stops / Stop #19: Intersection of Gibraltar Lane and Cambridge Avenue

**Are you experiencing any odors**

Yes

Odor Patrol Stops / Stop #20: Intersection of Cambridge Avenue and Hasley Canyon Road

**Are you experiencing any odors**

Yes

Odor Patrol Stops / Stop #22: Intersection of Hillcrest Parkway and Park Vista Drive at Castaic Elementary School

**Are you experiencing any odors**

Yes

Odor Patrol Stops / Stop #23: Intersection of Creekbed Road and Firebrand Drive

**Are you experiencing any odors**

Yes

Odor Patrol Stops / Stop #27: Intersection of Rangewood Road and Buckskin Drive

**Are you experiencing any odors**

Yes

Odor Patrol Stops / Stop #29: Intersection of Hasley Canyon Road and Commerce Center Drive (Santa Clarita Valley International School & Playmakers Preschool)

**Are you experiencing any odors**

Yes

Odor Patrol Stops / Stop #30: Intersection of Commerce Center Drive and Witherspoon Parkway

**Are you experiencing any odors**

Yes

Odor Patrol Stops / Stop #32: Intersection of Henry Mayo Drive and Cambridge View Drive, leading into the Valencia Travel Village RV Resort

**Are you experiencing any odors**

Yes

<b>Odor Patrol Stops</b>	21 flagged
Stop #1: Chiquito Canyon Road and Driveway leading to the LA County Fire's Del Valle Regional Training Center	1 flagged
<b>Use map locator to enter lat/long for this observation point.</b>	28101 Chiquito Canyon Rd, Castaic, CA 91384, USA (34.4327467, -118.6590621)
<b>Record time at observation point</b>	12 Oct 2023 7:55 PM PDT
<b>Record Wind direction</b>	S
<b>Record Wind Speed (mph)</b>	6.0
<b>Have the weather conditions changed since start of patrol?</b>	No
<b>Are you experiencing any odors</b>	Yes
<b>Description of Odor</b>	Other
<b>Describe odor</b>	Burning brush
<b>Intensity of Odor</b>	1 - Very light odor detected
<b>Are any corrective actions needed?</b>	
Stop #2: Intersection of Chiquito Canyon Road and Lincoln Avenue	1 flagged
<b>Use map locator to enter lat/long for this observation point.</b>	28464 Chiquito Canyon Rd, Castaic, CA 91384, USA (34.438305899999996, -118.65799469999999)
<b>Record time at observation point</b>	12 Oct 2023 7:57 PM PDT
<b>Record Wind direction</b>	S
<b>Record Wind Speed (mph)</b>	0.9
<b>Have the weather conditions changed since last recorded?</b>	No
<b>Are you experiencing any odors</b>	Yes
<b>Description of Odor</b>	Other
<b>Describe odor</b>	Burning brush
<b>Intensity of Odor</b>	1 - Very light odor detected

**Are any corrective actions needed?**

Stop #3: Intersection of Lincoln Avenue and Jackson Street

1 flagged

**Use map locator to enter lat/long for this observation point.**

28543 Lincoln Ave, Castaic, CA  
91384, USA  
(34.4395774, -118.6561263)

**Record time at observation point**

12 Oct 2023 7:59 PM PDT

**Record Wind direction**

S

**Record Wind Speed (mph)**

0.9

**Have the weather conditions changed since last recorded?**

No

**Are you experiencing any odors**

Yes

**Description of Odor**

Other

**Describe odor**

Citrus - lime

**Intensity of Odor**

1 - Very light odor detected

**Are any corrective actions needed?**

Stop #4: Intersection of Buchanan Way and Chiquito Canyon Road

1 flagged

**Use map locator to enter lat/long for this observation point.**

30008 Buchanan Way, Castaic, CA  
91384, USA  
(34.4416195,  
-118.65763009999999)

**Record time at observation point**

12 Oct 2023 8:02 PM PDT

**Record Wind direction**

S

**Record Wind Speed (mph)**

1.1

**Have the weather conditions changed since last recorded?**

No

**Are you experiencing any odors**

Yes

**Description of Odor**

Other

**Describe odor**

Parsley and dryer sheets

**Intensity of Odor**

1 - Very light odor detected

**Are any corrective actions needed?**

Stop #5: Intersection of Lincoln Avenue and Harding Avenue

**Use map locator to enter lat/long for this observation point.**

11629 Daleside Ave, Hawthorne,  
CA 90250, USA  
(34.443070999999996,  
-118.655496)

**Record time at observation point**

12 Oct 2023 8:00 PM PDT

**Record Wind direction**

S

**Record Wind Speed (mph)**

2.0

**Have the weather conditions changed since last recorded?**

No

**Are you experiencing any odors**

No

Stop #6: Intersection of Chiquito Canyon Road and San  
Martinez Road

1 flagged

**Use map locator to enter lat/long for this observation point.**

San Martinez Rd & Chiquito  
Canyon Rd, Val Verde, CA 91384,  
USA  
(34.445074, -118.657935)

**Record time at observation point**

12 Oct 2023 8:04 PM PDT

**Record Wind direction**

S

**Record Wind Speed (mph)**

1.3

**Have the weather conditions changed since last recorded?**

No

**Are you experiencing any odors**

Yes

**Description of Odor**

Other

**Describe odor**

Cooking food

**Intensity of Odor**

1 - Very light odor detected

**Are any corrective actions needed?**

Stop #7: Intersection of San Martinez Road and Morningside  
Drive

**Use map locator to enter lat/long for this observation point.**

(34.4466089, -118.6611424)

<b>Record time at observation point</b>	12 Oct 2023 8:06 PM PDT
<b>Record Wind direction</b>	N
<b>Record Wind Speed (mph)</b>	0.0
<b>Have the weather conditions changed since last recorded?</b>	No
<b>Are you experiencing any odors</b>	No
Stop #8: Intersection of Lexington Drive and Morningside Drive	1 flagged
<b>Use map locator to enter lat/long for this observation point.</b>	(34.4483431, -118.6606684)

<b>Record time at observation point</b>	12 Oct 2023 8:07 PM PDT
<b>Record Wind direction</b>	N
<b>Record Wind Speed (mph)</b>	0.0
<b>Have the weather conditions changed since last recorded?</b>	No
<b>Are you experiencing any odors</b>	Yes
<b>Description of Odor</b>	Other
<b>Describe odor</b>	Burning plastic
<b>Intensity of Odor</b>	1 - Very light odor detected

**Are any corrective actions needed?**

Stop #9: Intersection of Val Verde Road and Trellis Road	1 flagged
<b>Use map locator to enter lat/long for this observation point.</b>	(34.448024, -118.662924)
<b>Record time at observation point</b>	12 Oct 2023 8:08 PM PDT
<b>Record Wind direction</b>	N
<b>Record Wind Speed (mph)</b>	0.0
<b>Have the weather conditions changed since last recorded?</b>	No
<b>Are you experiencing any odors</b>	Yes
<b>Description of Odor</b>	Other

<b>Describe odor</b>	Fried food
<b>Intensity of Odor</b>	1 - Very light odor detected
<b>Are any corrective actions needed?</b>	
Stop #10: Intersection of San Martinez Road and Euclid Ave.	
<b>Use map locator to enter lat/long for this observation point.</b>	(34.4477754, -118.6658206)
<b>Record time at observation point</b>	12 Oct 2023 8:10 PM PDT
<b>Record Wind direction</b>	E
<b>Record Wind Speed (mph)</b>	0.9
<b>Have the weather conditions changed since last recorded?</b>	No
<b>Are you experiencing any odors</b>	No
Stop #11: Intersection of San Martinez Road and Keningston Road	
	1 flagged
<b>Use map locator to enter lat/long for this observation point.</b>	30646 San Martinez Rd, Castaic, CA 91384, USA (34.4482237, -118.67070860000001)
<b>Record time at observation point</b>	12 Oct 2023 8:12 PM PDT
<b>Record Wind direction</b>	E
<b>Record Wind Speed (mph)</b>	1.1
<b>Have the weather conditions changed since last recorded?</b>	No
<b>Are you experiencing any odors</b>	Yes
<b>Description of Odor</b>	Other
<b>Describe odor</b>	Hay, livestock, and bread
<b>Intensity of Odor</b>	1 - Very light odor detected
<b>Are any corrective actions needed?</b>	
Stop #12: Intersection of Hunstock Street and Windsor Road	
	1 flagged
<b>Use map locator to enter lat/long for this observation point.</b>	(34.4459881, -118.6494747)



Record time at observation point

12 Oct 2023 8:17 PM PDT

Record Wind direction

N

Record Wind Speed (mph)

1.3

Have the weather conditions changed since last recorded?

No

Are you experiencing any odors

Yes

Description of Odor

Other

Describe odor

Reaction gas and shellfish

Intensity of Odor

1 - Very light odor detected

Are any corrective actions needed?

Stop #13: Intersection of Del Valle Road and Silver Street

1 flagged

Use map locator to enter lat/long for this observation point.

29098 Del Valle Rd Suite E, Val Verde, CA 91384, USA  
(34.4484511, -118.65538769999999)

Record time at observation point

12 Oct 2023 8:19 PM PDT

Record Wind direction

N

Record Wind Speed (mph)

0.0

Have the weather conditions changed since last recorded?

No

Are you experiencing any odors

Yes

Description of Odor

Trash

Intensity of Odor

1 - Very light odor detected

Are any corrective actions needed?

Stop #14: Intersection of Del Valle Road and Hasley Canyon Road

Use map locator to enter lat/long for this observation point.

Del Valle Rd & Hasley Canyon Rd, California 91355, USA  
(34.456905, -118.64146400000001)

Record time at observation point

12 Oct 2023 8:22 PM PDT

<b>Record Wind Speed (mph)</b>	3.1
<b>Record Wind direction</b>	N
<b>Have the weather conditions changed since last recorded?</b>	No
<b>Are you experiencing any odors</b>	No
Stop #15: Intersection of Hasley Canyon Road and Gibraltar Lane	
<b>Use map locator to enter lat/long for this observation point.</b>	(34.4551036, -118.6334524)
<b>Record time at observation point</b>	12 Oct 2023 8:24 PM PDT
<b>Record Wind direction</b>	N
<b>Record Wind Speed (mph)</b>	1.3
<b>Have the weather conditions changed since last recorded?</b>	No
<b>Are you experiencing any odors</b>	No
Stop #16: Intersection of Gibraltar Lane and Alton Way	
<b>Use map locator to enter lat/long for this observation point.</b>	(34.4548591, -118.630149)
<b>Record time at observation point</b>	12 Oct 2023 8:25 PM PDT
<b>Record Wind direction</b>	S
<b>Record Wind Speed (mph)</b>	1.6
<b>Have the weather conditions changed since last recorded?</b>	No
<b>Are you experiencing any odors</b>	Yes
<b>Description of Odor</b>	Trash
Shellfish	
<b>Intensity of Odor</b>	1 - Very light odor detected
<b>Are any corrective actions needed?</b>	
Stop #17: Intersection of Castlebury Place and Picadilly Place	
<b>Use map locator to enter lat/long for this observation point.</b>	661 Your Home Away!, Castaic, CA 91384, USA

(34.4536497,  
-118.62767199999998)

<b>Record time at observation point</b>	12 Oct 2023 8:27 PM PDT
<b>Record Wind direction</b>	N
<b>Record Wind Speed (mph)</b>	0.9
<b>Have the weather conditions changed since last recorded?</b>	No
<b>Are you experiencing any odors</b>	Yes
<b>Description of Odor</b>	Other
<b>Describe odor</b>	Food
<b>Intensity of Odor</b>	1 - Very light odor detected
<b>Are any corrective actions needed?</b>	
Stop #18: Intersection of Gibraltar Lane and Springvale Lane	1 flagged

28257 Springvale Ln, Castaic, CA  
91384, USA  
(34.4558665, -118.6282912)

<b>Record time at observation point</b>	12 Oct 2023 8:29 PM PDT
<b>Record Wind direction</b>	S
<b>Record Wind Speed (mph)</b>	0.9
<b>Have the weather conditions changed since last recorded?</b>	No
<b>Are you experiencing any odors</b>	Yes
<b>Description of Odor</b>	Other
<b>Describe odor</b>	Fabric softener
<b>Intensity of Odor</b>	1 - Very light odor detected
<b>Are any corrective actions needed?</b>	
Stop #19: Intersection of Gibraltar Lane and Cambridge Avenue	1 flagged

28003 Gibraltar Ln, Castaic, CA  
91384, USA  
(34.4583288, -118.6270032)

<b>Record time at observation point</b>	12 Oct 2023 8:30 PM PDT
<b>Record Wind direction</b>	N
<b>Record Wind Speed (mph)</b>	0.0
<b>Have the weather conditions changed since last recorded?</b>	No
<b>Are you experiencing any odors</b>	Yes
<b>Description of Odor</b>	Other
<b>Describe odor</b>	Fabric softener
<b>Intensity of Odor</b>	1 - Very light odor detected
<b>Are any corrective actions needed?</b>	
Stop #20: Intersection of Cambridge Avenue and Hasley Canyon Road	1 flagged

29615 Cambridge Ave, Castaic, CA 91384, USA  
(34.455138, -118.6219665)

<b>Record time at observation point</b>	12 Oct 2023 8:32 PM PDT
<b>Record Wind direction</b>	W
<b>Record Wind Speed (mph)</b>	0.3
<b>Have the weather conditions changed since last recorded?</b>	No
<b>Are you experiencing any odors</b>	Yes
<b>Description of Odor</b>	Chemical
Eucalyptus household cleanser	
<b>Intensity of Odor</b>	2 - Light odor detected
<b>Are any corrective actions needed?</b>	
Stop #21: Intersection of The Old Road and Hillcrest Parkway	
<b>Use map locator to enter lat/long for this observation point.</b>	27610 Iris Pl, Castaic, CA 91384, USA (34.470656, -118.6171576)

<b>Record time at observation point</b>	12 Oct 2023 8:38 PM PDT
---	-------------------------

Record Wind direction	N
Record Wind Speed (mph)	0.0
Have the weather conditions changed since last recorded?	No
Are you experiencing any odors	No
Stop #22: Intersection of Hillcrest Parkway and Park Vista Drive at Castaic Elementary School	1 flagged

28332 Foothill Rd, Castaic, CA  
91384, USA  
(34.47162, -118.62992030000001)

Record time at observation point	12 Oct 2023 8:40 PM PDT
Record Wind direction	N
Record Wind Speed (mph)	2.5
Have the weather conditions changed since last recorded?	No
Are you experiencing any odors	Yes
Description of Odor	Other
Describe odor	Food
Intensity of Odor	1 - Very light odor detected
Are any corrective actions needed?	

Stop #23: Intersection of Creekbed Road and Firebrand Drive	1 flagged
Use map locator to enter lat/long for this observation point.	29796 Creekbed Rd, Castaic, CA 91384, USA (34.4575962, -118.6195735)

Record time at observation point	12 Oct 2023 8:34 PM PDT
Record Wind direction	E
Record Wind Speed (mph)	0.9
Have the weather conditions changed since last recorded?	No
Are you experiencing any odors	Yes

<b>Description of Odor</b>	Other
<b>Describe odor</b>	Sweet household fragrance
<b>Intensity of Odor</b>	1 - Very light odor detected
<b>Are any corrective actions needed?</b>	
Stop #24: Intersection of The Old Road and Live Oak Road	
<b>Use map locator to enter lat/long for this observation point.</b>	27305 Live Oak Rd UNIT B, Castaic, CA 91384, USA (34.4534072, -118.6165492)
<b>Record time at observation point</b>	12 Oct 2023 8:44 PM PDT
<b>Record Wind direction</b>	N
<b>Record Wind Speed (mph)</b>	0.0
<b>Have the weather conditions changed since last recorded?</b>	No
<b>Are you experiencing any odors</b>	No
Stop #25: Intersection of Live Oak Road and Hidden Trail Road	
<b>Use map locator to enter lat/long for this observation point.</b>	27662 Buckskin Dr, Castaic, CA 91384, USA (34.4501572, -118.61802370000001)
<b>Record time at observation point</b>	12 Oct 2023 8:46 PM PDT
<b>Record Wind direction</b>	S
<b>Record Wind Speed (mph)</b>	0.7
<b>Have the weather conditions changed since last recorded?</b>	No
<b>Are you experiencing any odors</b>	No
Stop #26: Intersection of Live Oak Elementary School at Saddleridge Way	
<b>Use map locator to enter lat/long for this observation point.</b>	27710 Rangewood Rd, Castaic, CA 91384, USA (34.450107599999996, -118.61922759999999)
<b>Record time at observation point</b>	12 Oct 2023 8:47 PM PDT

Record Wind direction	N
Record Wind Speed (mph)	0.4
Have the weather conditions changed since last recorded?	No
Are you experiencing any odors	No
Stop #27: Intersection of Rangewood Road and Buckskin Drive	1 flagged
Use map locator to enter lat/long for this observation point.	29165 Saddleridge Way, Castaic, CA 91384, USA (34.4491454, -118.62033539999999)
Record time at observation point	12 Oct 2023 8:48 PM PDT
Record Wind direction	S
Record Wind Speed (mph)	0.4
Have the weather conditions changed since last recorded?	No
Are you experiencing any odors	Yes
Description of Odor	Other
Describe odor	Sweet household fragrance
Intensity of Odor	1 - Very light odor detected
Are any corrective actions needed?	
Stop #28: Intersection of Quincy Street and Cambridge Avenue	
Use map locator to enter lat/long for this observation point.	27803 Quincy St, Castaic, CA 91384, USA (34.4529869, -118.62002930000001)
Record time at observation point	12 Oct 2023 8:50 PM PDT
Record Wind direction	E
Record Wind Speed (mph)	0.7
Have the weather conditions changed since last recorded?	No
Are you experiencing any odors	No

Stop #29: Intersection of Hasley Canyon Road and Commerce Center Drive (Santa Clarita Valley International School & Playmakers Preschool)

1 flagged

Use map locator to enter lat/long for this observation point.

28050 Hasley Canyon Rd, Castaic,  
CA 91384, USA  
(34.4509472, -118.6247111)

Record time at observation point

12 Oct 2023 8:54 PM PDT

Record Wind direction

N

Record Wind Speed (mph)

0.0

Have the weather conditions changed since last recorded?

No

Are you experiencing any odors

Yes

Description of Odor

Other

Describe odor

Paint and moldable clay (Play  
Dough)

Intensity of Odor

2 - Light odor detected

Are any corrective actions needed?

Stop #30: Intersection of Commerce Center Drive and Witherspoon Parkway

1 flagged

Use map locator to enter lat/long for this observation point.

Commerce Center Dr &  
Witherspoon Pky, California  
91384, USA  
(34.445912, -118.626105)

Record time at observation point

12 Oct 2023 8:56 PM PDT

Record Wind direction

S

Record Wind Speed (mph)

1.1

Have the weather conditions changed since last recorded?

No

Are you experiencing any odors

Yes

Description of Odor

Landfill Gas

Reaction gas

Intensity of Odor

1 - Very light odor detected



**Are any corrective actions needed?**

Stop #31: Intersection of Franklin Parkway and driveway leading to the United States Postal Service

28000 Franklin Pkwy, Valencia, CA  
91355, USA  
(34.4352261,  
-118.62850189999997)

**Use map locator to enter lat/long for this observation point.**

**Record time at observation point**

12 Oct 2023 8:59 PM PDT

**Record Wind direction**

N

**Record Wind Speed (mph)**

0.0

**Have the weather conditions changed since last recorded?**

No

**Are you experiencing any odors**

No

Stop #32: Intersection of Henry Mayo Drive and Cambridge View Drive, leading into the Valencia Travel Village RV Resort

1 flagged

27953 Hancock Pkwy, Valencia, CA  
91355, USA  
(34.430459299999995,  
-118.62511680000001)

**Use map locator to enter lat/long for this observation point.**

**Record time at observation point**

12 Oct 2023 9:01 PM PDT

**Record Wind direction**

W

**Record Wind Speed (mph)**

2.9

**Have the weather conditions changed since last recorded?**

No

**Are you experiencing any odors**

Yes

**Description of Odor**

Other

**Describe odor**

Parsley

**Intensity of Odor**

1 - Very light odor detected

**Are any corrective actions needed?**

Odor Compliance with Stipulated Order for Abatement

**Have you recorded Odor Intensity of 3 (3 - Moderate Odor) or higher at 3 or more Stops?**

No

**Recorder Signature**



Julian Jenkins  
12 Oct 2023 9:02 PM PDT

---

**Upon completion of this patrol, please check the box to trigger necessary notifications.**

# 4050 - Chiquita Odor Patrol Template

12 Oct 2023

Complete

<b>Score</b>	3 / 3 (100%)	<b>Flagged items</b>	7	<b>Actions</b>	0
--------------	--------------	----------------------	---	----------------	---

**Conducted on**

12 Oct 2023 7:09 AM PDT

**Prepared by**

Chiquita Landfill

**If the name of the person conducting the Patrol does not appear above, please enter it here:**

Zach godoy

**What type of patrol is this?**

Regular Patrol

**Weather Conditions at the time of patrol.**

Sunny

**Temperature at time of Patrol**

55°F  
Should be between -50°F to 125°F

**I acknowledge that I have not visited the Reaction Area, working face, or other areas where exposed trash or landfill gas odors exist at Chiquita Canyon Landfill within four (4) hours prior to conducting the odor surveillance.**



**I acknowledge that I will assess each Patrol Stop while standing outside of the vehicle.**



**Flagged items**

7 flagged

Odor Patrol Stops / Stop #1: Chiquito Canyon Road and Driveway leading to the LA County Fire's Del Valle Regional Training Center

**Are you experiencing any odors**

Yes

Odor Patrol Stops / Stop #1: Chiquito Canyon Road and Driveway leading to the LA County Fire's Del Valle Regional Training Center

**Intensity of Odor**

3 - Moderate Odor

Odor Patrol Stops / Stop #2: Intersection of Chiquito Canyon Road and Lincoln Avenue

**Are you experiencing any odors**

Yes

Odor Patrol Stops / Stop #12: Intersection of Hunstock Street and Windsor Road

**Are you experiencing any odors**

Yes

Odor Patrol Stops / Stop #12: Intersection of Hunstock Street and Windsor Road

**Intensity of Odor**

3 - Moderate Odor

Odor Patrol Stops / Stop #14: Intersection of Del Valle Road and Hasley Canyon Road

**Are you experiencing any odors**

Yes

Odor Patrol Stops / Stop #14: Intersection of Del Valle Road and Hasley Canyon Road

**Intensity of Odor**

3 - Moderate Odor

<b>Odor Patrol Stops</b>	7 flagged
Stop #1: Chiquito Canyon Road and Driveway leading to the LA County Fire's Del Valle Regional Training Center	2 flagged
<b>Use map locator to enter lat/long for this observation point.</b>	28101 Chiquito Canyon Rd, Castaic, CA 91384, USA (34.4317609, -118.6589423)
<b>Record time at observation point</b>	12 Oct 2023 9:53 AM PDT
<b>Record Wind direction</b>	W
<b>Record Wind Speed (mph)</b>	1.1
<b>Have the weather conditions changed since start of patrol?</b>	No
<b>Are you experiencing any odors</b>	Yes
<b>Description of Odor</b> Also Leche smell	Landfill Gas
<b>Intensity of Odor</b>	3 - Moderate Odor
<b>Are any corrective actions needed?</b>	No
Stop #2: Intersection of Chiquito Canyon Road and Lincoln Avenue	1 flagged
<b>Use map locator to enter lat/long for this observation point.</b>	28465 Chiquito Canyon Rd, Castaic, CA 91384, USA (34.4384167, -118.658496)
<b>Record time at observation point</b>	12 Oct 2023 9:51 AM PDT
<b>Record Wind direction</b>	NW
<b>Record Wind Speed (mph)</b>	1.7
<b>Have the weather conditions changed since last recorded?</b>	No
<b>Are you experiencing any odors</b>	Yes
<b>Description of Odor</b>	Trash
<b>Intensity of Odor</b>	1 - Very light odor detected
<b>Are any corrective actions needed?</b>	No

Stop #3: Intersection of Lincoln Avenue and Jackson Street

Use map locator to enter lat/long for this observation point.

28543 Lincoln Ave, Castaic, CA  
91384, USA  
(34.4395774, -118.6561263)

Record time at observation point

12 Oct 2023 9:47 AM PDT

Record Wind direction

NW

Record Wind Speed (mph)

1.2

Have the weather conditions changed since last recorded?

No

Are you experiencing any odors

No

Stop #4: Intersection of Buchanan Way and Chiquito Canyon Road

Use map locator to enter lat/long for this observation point.

28703 Chiquito Canyon Rd,  
Castaic, CA 91384, USA  
(34.441859799999996,  
-118.6573111)

Record time at observation point

12 Oct 2023 9:43 AM PDT

Record Wind direction

NW

Record Wind Speed (mph)

.9

Have the weather conditions changed since last recorded?

No

Are you experiencing any odors

No

Stop #5: Intersection of Lincoln Avenue and Harding Avenue

Use map locator to enter lat/long for this observation point.

11629 Daleside Ave, Hawthorne,  
CA 90250, USA  
(34.443070999999996,  
-118.655496)

Record time at observation point

12 Oct 2023 9:38 AM PDT

Record Wind direction

SE

Record Wind Speed (mph)

3.7

Have the weather conditions changed since last recorded?

No

Are you experiencing any odors

No

Stop #6: Intersection of Chiquito Canyon Road and San Martinez Road

Use map locator to enter lat/long for this observation point.

30010 San Martinez Rd, Castaic,  
CA 91384, USA  
(34.4449994, -118.6582312)

Record time at observation point

12 Oct 2023 9:32 AM PDT

Record Wind direction

SW

Record Wind Speed (mph)

2.4

Have the weather conditions changed since last recorded?

No

Are you experiencing any odors

No

Stop #7: Intersection of San Martinez Road and Morningside Drive

Use map locator to enter lat/long for this observation point.

30133d San Martinez Rd, Castaic,  
CA 91384, USA  
(34.446163,  
-118.6610589999998)

Record time at observation point

12 Oct 2023 9:28 AM PDT

Record Wind direction

S

Record Wind Speed (mph)

2.0

Have the weather conditions changed since last recorded?

No

Are you experiencing any odors

No

Stop #8: Intersection of Lexington Drive and Morningside Drive

Use map locator to enter lat/long for this observation point.

(34.4483732, -118.6607333)

Record time at observation point

12 Oct 2023 9:21 AM PDT

Record Wind direction

W

Record Wind Speed (mph)

.7

Have the weather conditions changed since last recorded?

No

Are you experiencing any odors

No

Stop #9: Intersection of Val Verde Road and Trellis Road

29055 Val Verde Rd, Val Verde, CA  
91384, USA  
(34.4480721,  
-118.66317099999999)

Use map locator to enter lat/long for this observation point.

Record time at observation point

12 Oct 2023 9:17 AM PDT

Record Wind direction

SE

Record Wind Speed (mph)

.5

Have the weather conditions changed since last recorded?

No

Are you experiencing any odors

No

Stop #10: Intersection of San Martinez Road and Euclid Ave.

Use map locator to enter lat/long for this observation point.

(34.448092, -118.6657956)

Record time at observation point

12 Oct 2023 9:15 AM PDT

Record Wind direction

N

Record Wind Speed (mph)

No wind

Have the weather conditions changed since last recorded?

No

Are you experiencing any odors

No

Stop #11: Intersection of San Martinez Road and Keningston Road

30703 San Martinez Rd, Castaic,  
CA 91384, USA  
(34.448692199999996,  
-118.6712099)

Use map locator to enter lat/long for this observation point.

Record time at observation point

12 Oct 2023 9:09 AM PDT

Record Wind direction

NW

Record Wind Speed (mph)

1.0

Have the weather conditions changed since last recorded?

No

Are you experiencing any odors

No

Stop #12: Intersection of Hunstock Street and Windsor Road

2 flagged

Use map locator to enter lat/long for this observation point.

29502 Cromwell Ave, Castaic, CA



91384, USA  
(34.4460494, -118.6496094)


<b>Record time at observation point</b>	12 Oct 2023 9:03 AM PDT
<b>Record Wind direction</b>	N
<b>Record Wind Speed (mph)</b>	1.0
<b>Have the weather conditions changed since last recorded?</b>	No
<b>Are you experiencing any odors</b>	Yes
<b>Description of Odor</b>	Chemical
<b>Intensity of Odor</b>	3 - Moderate Odor
<b>Are any corrective actions needed?</b>	No
Stop #13: Intersection of Del Valle Road and Silver Street	

**Use map locator to enter lat/long for this observation point.** (34.4477158, -118.6553102)

<b>Record time at observation point</b>	12 Oct 2023 8:55 AM PDT
<b>Record Wind direction</b>	NE
<b>Record Wind Speed (mph)</b>	.9
<b>Have the weather conditions changed since last recorded?</b>	No
<b>Are you experiencing any odors</b>	No
Stop #14: Intersection of Del Valle Road and Hasley Canyon Road	
	2 flagged

**Use map locator to enter lat/long for this observation point.** Del Valle Rd & Hasley Canyon Rd,  
California 91355, USA  
(34.456905,  
-118.64146400000001)

<b>Record time at observation point</b>	12 Oct 2023 8:51 AM PDT
<b>Record Wind Speed (mph)</b>	1.8
<b>Record Wind direction</b>	SE
<b>Have the weather conditions changed since last recorded?</b>	No

<b>Are you experiencing any odors</b>	Yes
<b>Description of Odor</b>	Other
<b>Describe odor</b>	Tacos
	
Photo 1	
<b>Intensity of Odor</b>	3 - Moderate Odor
<b>Are any corrective actions needed?</b>	No
Stop #15: Intersection of Hasley Canyon Road and Gibraltar Lane	
<b>Use map locator to enter lat/long for this observation point.</b>	28579 Gibraltar Ln, Castaic, CA 91384, USA (34.4551702, -118.63360240000002)
<b>Record time at observation point</b>	12 Oct 2023 8:47 AM PDT
<b>Record Wind direction</b>	NW
<b>Record Wind Speed (mph)</b>	.9
<b>Have the weather conditions changed since last recorded?</b>	No
<b>Are you experiencing any odors</b>	No
Stop #16: Intersection of Gibraltar Lane and Alton Way	
<b>Use map locator to enter lat/long for this observation point.</b>	28340 Alton Way, Castaic, CA 91384, USA (34.4547214, -118.6302393)
<b>Record time at observation point</b>	12 Oct 2023 8:44 AM PDT
<b>Record Wind direction</b>	NE
<b>Record Wind Speed (mph)</b>	.5
<b>Have the weather conditions changed since last recorded?</b>	No
<b>Are you experiencing any odors</b>	No

Stop #17: Intersection of Castlebury Place and Picadilly Place

Use map locator to enter lat/long for this observation point.

661 Your Home Away!, Castaic, CA  
91384, USA  
(34.4536497,  
-118.62767199999998)

Record time at observation point

12 Oct 2023 8:41 AM PDT

Record Wind direction

W

Record Wind Speed (mph)

1.4

Have the weather conditions changed since last recorded?

No

Are you experiencing any odors

No

Stop #18: Intersection of Gibraltar Lane and Springvale Lane

Use map locator to enter lat/long for this observation point.

28256 Springvale Ln, Castaic, CA  
91384, USA  
(34.455508699999996,  
-118.62855289999997)

Record time at observation point

12 Oct 2023 8:33 AM PDT

Record Wind direction

S

Record Wind Speed (mph)

.4

Have the weather conditions changed since last recorded?

No

Are you experiencing any odors

No

Stop #19: Intersection of Gibraltar Lane and Cambridge Avenue

Use map locator to enter lat/long for this observation point.

28003 Gibraltar Ln, Castaic, CA  
91384, USA  
(34.4583288, -118.6270032)

Record time at observation point

12 Oct 2023 8:30 AM PDT

Record Wind direction

NW

Record Wind Speed (mph)

.4

Have the weather conditions changed since last recorded?

No

Are you experiencing any odors

No

Stop #20: Intersection of Cambridge Avenue and Hasley Canyon Road

29702 Creekbed Rd, Castaic, CA  
91384, USA  
(34.4552632,  
-118.62139669999998)

Use map locator to enter lat/long for this observation point.

Record time at observation point

12 Oct 2023 8:28 AM PDT

Record Wind direction

N

Record Wind Speed (mph)

.4

Have the weather conditions changed since last recorded?

No

Are you experiencing any odors

No

Stop #21: Intersection of The Old Road and Hillcrest Parkway

27610 Iris Pl, Castaic, CA 91384,  
USA  
(34.470656, -118.6171576)

Use map locator to enter lat/long for this observation point.

Record time at observation point

12 Oct 2023 8:19 AM PDT

Record Wind direction

W

Record Wind Speed (mph)

.3

Have the weather conditions changed since last recorded?

No

Are you experiencing any odors

No

Stop #22: Intersection of Hillcrest Parkway and Park Vista Drive at Castaic Elementary School

28402 Monterey Ct, Castaic, CA  
91384, USA  
(34.472689100000004,  
-118.63017099999999)

Use map locator to enter lat/long for this observation point.

Record time at observation point

12 Oct 2023 8:23 AM PDT

Record Wind direction

E

Record Wind Speed (mph)

.5

Have the weather conditions changed since last recorded?

No

Are you experiencing any odors

No

Stop #23: Intersection of Creekbed Road and Firebrand Drive

Use map locator to enter lat/long for this observation point.

29796 Creekbed Rd, Castaic, CA  
91384, USA  
(34.4575962, -118.6195735)

Record time at observation point

12 Oct 2023 8:01 AM PDT

Record Wind direction

S

Record Wind Speed (mph)

.3

Have the weather conditions changed since last recorded?

No

Are you experiencing any odors

No

Stop #24: Intersection of The Old Road and Live Oak Road

Use map locator to enter lat/long for this observation point.

29491 The Old Rd, Castaic, CA  
91384, USA  
(34.452941599999996,  
-118.6164008)

Record time at observation point

12 Oct 2023 7:57 AM PDT

Record Wind direction

SW

Record Wind Speed (mph)

2.4

Have the weather conditions changed since last recorded?

No

Are you experiencing any odors

No

Stop #25: Intersection of Live Oak Road and Hidden Trail Road

Use map locator to enter lat/long for this observation point.

27704 Buckskin Dr, Castaic, CA  
91384, USA  
(34.4498606, -118.6182516)

Record time at observation point

12 Oct 2023 7:52 AM PDT

Record Wind direction

S

Record Wind Speed (mph)

.5

Have the weather conditions changed since last recorded?

No

Are you experiencing any odors

No

Stop #26: Intersection of Live Oak Elementary School at

Saddleridge Way

Use map locator to enter lat/long for this observation point.

27702 Saddleridge Way, Castaic,  
CA 91384, USA  
(34.4502433,  
-118.61893529999998)

Record time at observation point

12 Oct 2023 7:49 AM PDT

Record Wind direction

E

Record Wind Speed (mph)

.6

Have the weather conditions changed since last recorded?

No

Are you experiencing any odors

No

Stop #27: Intersection of Rangewood Road and Buckskin Drive

Use map locator to enter lat/long for this observation point.

29154 Rangewood Rd, Castaic, CA  
91384, USA  
(34.4489541,  
-118.61993810000001)

Record time at observation point

12 Oct 2023 7:47 AM PDT

Record Wind direction

W

Record Wind Speed (mph)

.3

Have the weather conditions changed since last recorded?

No

Are you experiencing any odors

No

Stop #28: Intersection of Quincy Street and Cambridge Avenue

Use map locator to enter lat/long for this observation point.

27803 Quincy St, Castaic, CA  
91384, USA  
(34.4529869,  
-118.62002930000001)

Record time at observation point

12 Oct 2023 7:41 AM PDT

Record Wind direction

W

Record Wind Speed (mph)

.5

Have the weather conditions changed since last recorded?

No

Are you experiencing any odors

No

Stop #29: Intersection of Hasley Canyon Road and Commerce Center Drive (Santa Clarita Valley International School & Playmakers Preschool)

Use map locator to enter lat/long for this observation point.

28050 Hasley Canyon Rd, Castaic,  
CA 91384, USA  
(34.4509472, -118.6247111)

Record time at observation point

12 Oct 2023 7:36 AM PDT

Record Wind direction

NW

Record Wind Speed (mph)

1.1

Have the weather conditions changed since last recorded?

No

Are you experiencing any odors

No

Stop #30: Intersection of Commerce Center Drive and Witherspoon Parkway

Use map locator to enter lat/long for this observation point.

Commerce Center Dr &  
Witherspoon Pky, California  
91355, USA  
(34.445074999999996,  
-118.62639800000001)

Record time at observation point

12 Oct 2023 7:29 AM PDT

Record Wind direction

N

Record Wind Speed (mph)

.9

Have the weather conditions changed since last recorded?

No

Are you experiencing any odors

No

Stop #31: Intersection of Franklin Parkway and driveway leading to the United States Postal Service

Use map locator to enter lat/long for this observation point.

28615 Braxton Ave, Valencia, CA  
91355, USA  
(34.436017,  
-118.62702900000001)

Record time at observation point

12 Oct 2023 7:24 AM PDT

Record Wind direction

E

Record Wind Speed (mph)

1.1

<b>Have the weather conditions changed since last recorded?</b>	No
<b>Are you experiencing any odors</b>	No
Stop #32: Intersection of Henry Mayo Drive and Cambridge View Drive, leading into the Valencia Travel Village RV Resort	
<b>Use map locator to enter lat/long for this observation point.</b>	Cambridge View Dr, Valencia, CA 91355, USA (34.4296291, -118.6247399)
<b>Record time at observation point</b>	12 Oct 2023 7:18 AM PDT
<b>Record Wind direction</b>	E
<b>Record Wind Speed (mph)</b>	.7
<b>Have the weather conditions changed since last recorded?</b>	No
<b>Are you experiencing any odors</b>	No
Odor Compliance with Stipulated Order for Abatement	
<b>Have you recorded Odor Intensity of 3 (3 - Moderate Odor) or higher at 3 or more Stops?</b>	No



**Recorder Signature**



Zach Godoy  
12 Oct 2023 9:55 AM PDT

---

**Upon completion of this patrol, please check the box to trigger necessary notifications.**

Media summary



Photo 1

# 4050 - Chiquita Odor Patrol Template

13 Oct 2023

Complete

<b>Score</b>	3 / 3 (100%)	<b>Flagged items</b>	16	<b>Actions</b>	0
--------------	--------------	----------------------	----	----------------	---

**Conducted on**

13 Oct 2023 7:46 PM PDT

**Prepared by**

Chiquita Landfill

**If the name of the person conducting the Patrol does not appear above, please enter it here:**

Julian Jenkins and Adrian Mendoza

**What type of patrol is this?**

Regular Patrol

**Weather Conditions at the time of patrol.**

Sunny

Clear night

**Temperature at time of Patrol**

66°F  
Should be between -50°F to 125°F

**I acknowledge that I have not visited the Reaction Area, working face, or other areas where exposed trash or landfill gas odors exist at Chiquita Canyon Landfill within four (4) hours prior to conducting the odor surveillance.**



**I acknowledge that I will assess each Patrol Stop while standing outside of the vehicle.**



**Flagged items**

16 flagged

Odor Patrol Stops / Stop #3: Intersection of Lincoln Avenue and Jackson Street

**Are you experiencing any odors**

Yes

Odor Patrol Stops / Stop #4: Intersection of Buchanan Way and Chiquito Canyon Road

**Are you experiencing any odors**

Yes

Odor Patrol Stops / Stop #6: Intersection of Chiquito Canyon Road and San Martinez Road

**Are you experiencing any odors**

Yes

Odor Patrol Stops / Stop #7: Intersection of San Martinez Road and Morningside Drive

**Are you experiencing any odors**

Yes

Odor Patrol Stops / Stop #8: Intersection of Lexington Drive and Morningside Drive

**Are you experiencing any odors**

Yes

Odor Patrol Stops / Stop #11: Intersection of San Martinez Road and Keningston Road

**Are you experiencing any odors**

Yes

Odor Patrol Stops / Stop #12: Intersection of Hunstock Street and Windsor Road

**Are you experiencing any odors**

Yes

Odor Patrol Stops / Stop #13: Intersection of Del Valle Road and Silver Street

**Are you experiencing any odors**

Yes

Odor Patrol Stops / Stop #17: Intersection of Castlebury Place and Picadilly Place

**Are you experiencing any odors**

Yes

Odor Patrol Stops / Stop #18: Intersection of Gibraltar Lane and Springvale Lane

**Are you experiencing any odors**

Yes

Odor Patrol Stops / Stop #19: Intersection of Gibraltar Lane and Cambridge Avenue

**Are you experiencing any odors**

Yes

Odor Patrol Stops / Stop #20: Intersection of Cambridge Avenue and Hasley Canyon Road

**Are you experiencing any odors**

Yes

Odor Patrol Stops / Stop #21: Intersection of The Old Road and Hillcrest Parkway

**Are you experiencing any odors**

Yes

Odor Patrol Stops / Stop #27: Intersection of Rangewood Road and Buckskin Drive

**Are you experiencing any odors**

Yes

Odor Patrol Stops / Stop #31: Intersection of Franklin Parkway and driveway leading to the United States Postal Service

**Are you experiencing any odors**

Yes

Odor Patrol Stops / Stop #31: Intersection of Franklin Parkway and driveway leading to the United States Postal Service

**Intensity of Odor**

3 - Moderate Odor

<b>Odor Patrol Stops</b>	16 flagged
Stop #1: Chiquito Canyon Road and Driveway leading to the LA County Fire's Del Valle Regional Training Center	
<b>Use map locator to enter lat/long for this observation point.</b>	28101 Chiquito Canyon Rd, Castaic, CA 91384, USA (34.4327556, -118.6590617)
<b>Record time at observation point</b>	13 Oct 2023 7:53 PM PDT
<b>Record Wind direction</b>	N
<b>Record Wind Speed (mph)</b>	0.7
<b>Have the weather conditions changed since start of patrol?</b>	No
<b>Are you experiencing any odors</b>	No
Stop #2: Intersection of Chiquito Canyon Road and Lincoln Avenue	
<b>Use map locator to enter lat/long for this observation point.</b>	28464 Chiquito Canyon Rd, Castaic, CA 91384, USA (34.438305899999996, -118.65799469999999)
<b>Record time at observation point</b>	13 Oct 2023 7:55 PM PDT
<b>Record Wind direction</b>	N
<b>Record Wind Speed (mph)</b>	0.0
<b>Have the weather conditions changed since last recorded?</b>	No
<b>Are you experiencing any odors</b>	No
Stop #3: Intersection of Lincoln Avenue and Jackson Street	
	1 flagged
<b>Use map locator to enter lat/long for this observation point.</b>	28543 Lincoln Ave, Castaic, CA 91384, USA (34.4395774, -118.6561263)
<b>Record time at observation point</b>	13 Oct 2023 7:56 PM PDT
<b>Record Wind direction</b>	S
<b>Record Wind Speed (mph)</b>	0.2
<b>Have the weather conditions changed since last recorded?</b>	No

<b>Are you experiencing any odors</b>	Yes
<b>Description of Odor</b>	Other
<b>Describe odor</b>	Sour odor
<b>Intensity of Odor</b>	1 - Very light odor detected
<b>Are any corrective actions needed?</b>	
Stop #4: Intersection of Buchanan Way and Chiquito Canyon Road	1 flagged
<b>Use map locator to enter lat/long for this observation point.</b>	28703 Chiquito Canyon Rd, Castaic, CA 91384, USA (34.441859799999996, -118.6573111)
<b>Record time at observation point</b>	13 Oct 2023 8:00 PM PDT
<b>Record Wind direction</b>	S
<b>Record Wind Speed (mph)</b>	1.1
<b>Have the weather conditions changed since last recorded?</b>	No
<b>Are you experiencing any odors</b>	Yes
<b>Description of Odor</b>	Other
<b>Describe odor</b>	Sour odor, vegetation, and earth
<b>Intensity of Odor</b>	1 - Very light odor detected
<b>Are any corrective actions needed?</b>	
Stop #5: Intersection of Lincoln Avenue and Harding Avenue	
<b>Use map locator to enter lat/long for this observation point.</b>	11629 Daleside Ave, Hawthorne, CA 90250, USA (34.443070999999996, -118.655496)
<b>Record time at observation point</b>	13 Oct 2023 7:58 PM PDT
<b>Record Wind direction</b>	N
<b>Record Wind Speed (mph)</b>	0.0
<b>Have the weather conditions changed since last recorded?</b>	No

<b>Are you experiencing any odors</b>	No
Stop #6: Intersection of Chiquito Canyon Road and San Martinez Road	1 flagged
<b>Use map locator to enter lat/long for this observation point.</b>	San Martinez Rd & Chiquito Canyon Rd, Val Verde, CA 91384, USA (34.445074, -118.657935)
<b>Record time at observation point</b>	13 Oct 2023 8:02 PM PDT
<b>Record Wind direction</b>	N
<b>Record Wind Speed (mph)</b>	0.0
<b>Have the weather conditions changed since last recorded?</b>	No
<b>Are you experiencing any odors</b>	Yes
<b>Description of Odor</b>	Other
<b>Describe odor</b>	Food and cigarette smoke
<b>Intensity of Odor</b>	1 - Very light odor detected
<b>Are any corrective actions needed?</b>	
Stop #7: Intersection of San Martinez Road and Morningside Drive	1 flagged
<b>Use map locator to enter lat/long for this observation point.</b>	28918 Morningside Dr, Castaic, CA 91384, USA (34.4466231, -118.66092540000001)
<b>Record time at observation point</b>	13 Oct 2023 8:03 PM PDT
<b>Record Wind direction</b>	N
<b>Record Wind Speed (mph)</b>	2.0
<b>Have the weather conditions changed since last recorded?</b>	No
<b>Are you experiencing any odors</b>	Yes
<b>Description of Odor</b>	Other
<b>Describe odor</b>	Lumber and slight mustiness



<b>Intensity of Odor</b>	1 - Very light odor detected
<b>Are any corrective actions needed?</b>	
Stop #8: Intersection of Lexington Drive and Morningside Drive	1 flagged
<b>Use map locator to enter lat/long for this observation point.</b>	Antarctica (-69.78001488626386, 46.77739933133125)
<b>Record time at observation point</b>	13 Oct 2023 8:05 PM PDT
<b>Record Wind direction</b>	W
<b>Record Wind Speed (mph)</b>	0.7
<b>Have the weather conditions changed since last recorded?</b>	No
<b>Are you experiencing any odors</b>	Yes
<b>Description of Odor</b>	Other
<b>Describe odor</b>	Motor oil
<b>Intensity of Odor</b>	1 - Very light odor detected
<b>Are any corrective actions needed?</b>	
Stop #9: Intersection of Val Verde Road and Trellis Road	
<b>Use map locator to enter lat/long for this observation point.</b>	(34.4480228, -118.6629021)
<b>Record time at observation point</b>	13 Oct 2023 8:07 PM PDT
<b>Record Wind direction</b>	N
<b>Record Wind Speed (mph)</b>	0.0
<b>Have the weather conditions changed since last recorded?</b>	No
<b>Are you experiencing any odors</b>	No
Stop #10: Intersection of San Martinez Road and Euclid Ave.	
<b>Use map locator to enter lat/long for this observation point.</b>	(34.4477389, -118.6658508)
<b>Record time at observation point</b>	13 Oct 2023 8:08 PM PDT
<b>Record Wind direction</b>	E

<b>Record Wind Speed (mph)</b>	0.9
<b>Have the weather conditions changed since last recorded?</b>	No
<b>Are you experiencing any odors</b>	No
Stop #11: Intersection of San Martinez Road and Keningston Road	1 flagged
<b>Use map locator to enter lat/long for this observation point.</b>	30646 San Martinez Rd, Castaic, CA 91384, USA (34.4482237, -118.67070860000001)
<b>Record time at observation point</b>	13 Oct 2023 8:10 PM PDT
<b>Record Wind direction</b>	E
<b>Record Wind Speed (mph)</b>	3.6
<b>Have the weather conditions changed since last recorded?</b>	No
<b>Are you experiencing any odors</b>	Yes
<b>Description of Odor</b>	Other
<b>Describe odor</b>	Grassy, musty
<b>Intensity of Odor</b>	1 - Very light odor detected
<b>Are any corrective actions needed?</b>	
Stop #12: Intersection of Hunstock Street and Windsor Road	1 flagged
<b>Use map locator to enter lat/long for this observation point.</b>	Antarctica (-70.41786736046312, 46.89449284225702)
<b>Record time at observation point</b>	13 Oct 2023 8:15 PM PDT
<b>Record Wind direction</b>	N
<b>Record Wind Speed (mph)</b>	0.0
<b>Have the weather conditions changed since last recorded?</b>	No
<b>Are you experiencing any odors</b>	Yes
<b>Description of Odor</b>	Other

Describe odor	Food
Intensity of Odor	1 - Very light odor detected
<b>Are any corrective actions needed?</b>	
Stop #13: Intersection of Del Valle Road and Silver Street	1 flagged
Use map locator to enter lat/long for this observation point.	29098 Del Valle Rd Suite E, Val Verde, CA 91384, USA (34.4484511, -118.65538769999999)
Record time at observation point	13 Oct 2023 8:17 PM PDT
Record Wind direction	S
Record Wind Speed (mph)	1.3
Have the weather conditions changed since last recorded?	No
Are you experiencing any odors	Yes
Description of Odor	Other
Describe odor	Urine
Intensity of Odor	1 - Very light odor detected
<b>Are any corrective actions needed?</b>	
Stop #14: Intersection of Del Valle Road and Hasley Canyon Road	
Use map locator to enter lat/long for this observation point.	Del Valle Rd & Hasley Canyon Rd, California 91355, USA (34.456905, -118.64146400000001)
Record time at observation point	13 Oct 2023 8:19 PM PDT
Record Wind Speed (mph)	2.5
Record Wind direction	S
Have the weather conditions changed since last recorded?	No
Are you experiencing any odors	No
Stop #15: Intersection of Hasley Canyon Road and Gibraltar	

Lane

Use map locator to enter lat/long for this observation point.

28579 Gibraltar Ln, Castaic, CA  
91384, USA  
(34.4551702,  
-118.63360240000002)

Record time at observation point

13 Oct 2023 8:21 PM PDT

Record Wind direction

S

Record Wind Speed (mph)

1.1

Have the weather conditions changed since last recorded?

No

Are you experiencing any odors

No

Stop #16: Intersection of Gibraltar Lane and Alton Way

Use map locator to enter lat/long for this observation point.

(-69.53571870446713,  
47.01157696545124)

Record time at observation point

13 Oct 2023 8:23 PM PDT

Record Wind direction

S

Record Wind Speed (mph)

0.7

Have the weather conditions changed since last recorded?

No

Are you experiencing any odors

No

Stop #17: Intersection of Castlebury Place and Picadilly Place

1 flagged

Use map locator to enter lat/long for this observation point.

661 Your Home Away!, Castaic, CA  
91384, USA  
(34.4536497,  
-118.62767199999998)

Record time at observation point

13 Oct 2023 8:24 PM PDT

Record Wind direction

S

Record Wind Speed (mph)

0.9

Have the weather conditions changed since last recorded?

No

Are you experiencing any odors

Yes

Description of Odor

Landfill Gas

Reaction gas

**Intensity of Odor**

2 - Light odor detected

**Are any corrective actions needed?**

Stop #18: Intersection of Gibraltar Lane and Springvale Lane

1 flagged

**Use map locator to enter lat/long for this observation point.**

28257 Springvale Ln, Castaic, CA  
91384, USA  
(34.4558665, -118.6282912)

**Record time at observation point**

13 Oct 2023 8:26 PM PDT

**Record Wind direction**

S

**Record Wind Speed (mph)**

1.6

**Have the weather conditions changed since last recorded?**

No

**Are you experiencing any odors**

Yes

**Description of Odor**

Landfill Gas

Reaction gas

**Intensity of Odor**

1 - Very light odor detected

**Are any corrective actions needed?**

Stop #19: Intersection of Gibraltar Lane and Cambridge Avenue

1 flagged

**Use map locator to enter lat/long for this observation point.**

29823 Cambridge Ave, Castaic, CA  
91384, USA  
(34.457917099999996,  
-118.62698039999998)

**Record time at observation point**

13 Oct 2023 8:27 PM PDT

**Record Wind direction**

N

**Record Wind Speed (mph)**

0.0

**Have the weather conditions changed since last recorded?**

No

**Are you experiencing any odors**

Yes

**Description of Odor**

Other

**Describe odor**

Food - cooking and burnt toast

**Intensity of Odor** 1 - Very light odor detected

**Are any corrective actions needed?**

Stop #20: Intersection of Cambridge Avenue and Hasley Canyon Road 1 flagged

**Use map locator to enter lat/long for this observation point.** 29615 Cambridge Ave, Castaic, CA 91384, USA (34.455138, -118.6219665)

**Record time at observation point** 13 Oct 2023 8:29 PM PDT

**Record Wind direction** N

**Record Wind Speed (mph)** 0.0

**Have the weather conditions changed since last recorded?** No

**Are you experiencing any odors** Yes

**Description of Odor** Other

**Describe odor** French fries

**Intensity of Odor** 1 - Very light odor detected

**Are any corrective actions needed?**

Stop #21: Intersection of The Old Road and Hillcrest Parkway 1 flagged

**Use map locator to enter lat/long for this observation point.** 27610 Iris Pl, Castaic, CA 91384, USA (34.470656, -118.6171576)

**Record time at observation point** 13 Oct 2023 8:34 PM PDT

**Record Wind direction** W

**Record Wind Speed (mph)** 0.4

**Have the weather conditions changed since last recorded?** No

**Are you experiencing any odors** Yes

**Description of Odor** Other

**Describe odor** Sewage

**Intensity of Odor**

1 - Very light odor detected

**Are any corrective actions needed?**

Stop #22: Intersection of Hillcrest Parkway and Park Vista Drive at Castaic Elementary School

**Use map locator to enter lat/long for this observation point.**

28332 Foothill Rd, Castaic, CA  
91384, USA  
(34.47162, -118.62992030000001)

**Record time at observation point**

13 Oct 2023 8:36 PM PDT

**Record Wind direction**

N

**Record Wind Speed (mph)**

0.0

**Have the weather conditions changed since last recorded?**

No

**Are you experiencing any odors**

No

Stop #23: Intersection of Creekbed Road and Firebrand Drive

**Use map locator to enter lat/long for this observation point.**

29796 Creekbed Rd, Castaic, CA  
91384, USA  
(34.4575962, -118.6195735)

**Record time at observation point**

13 Oct 2023 8:31 PM PDT

**Record Wind direction**

N

**Record Wind Speed (mph)**

0.0

**Have the weather conditions changed since last recorded?**

No

**Are you experiencing any odors**

No

Stop #24: Intersection of The Old Road and Live Oak Road

**Use map locator to enter lat/long for this observation point.**

27305 Live Oak Rd UNIT B,  
Castaic, CA 91384, USA  
(34.4534072, -118.6165492)

**Record time at observation point**

13 Oct 2023 8:40 PM PDT

**Record Wind direction**

N

**Record Wind Speed (mph)**

0.0

**Have the weather conditions changed since last recorded?**

No

**Are you experiencing any odors**

No

Stop #25: Intersection of Live Oak Road and Hidden Trail Road

**Use map locator to enter lat/long for this observation point.**

27662 Buckskin Dr, Castaic, CA  
91384, USA  
(34.4501572,  
-118.61802370000001)

**Record time at observation point**

13 Oct 2023 8:43 PM PDT

**Record Wind direction**

N

**Record Wind Speed (mph)**

0.0

**Have the weather conditions changed since last recorded?**

No

**Are you experiencing any odors**

No

Stop #26: Intersection of Live Oak Elementary School at  
Saddleridge Way

**Use map locator to enter lat/long for this observation point.**

27710 Rangewood Rd, Castaic, CA  
91384, USA  
(34.450107599999996,  
-118.61922759999999)

**Record time at observation point**

13 Oct 2023 8:45 PM PDT

**Record Wind direction**

N

**Record Wind Speed (mph)**

0.0

**Have the weather conditions changed since last recorded?**

No

**Are you experiencing any odors**

No

Stop #27: Intersection of Rangewood Road and Buckskin Drive

1 flagged

**Use map locator to enter lat/long for this observation point.**

29165 Saddleridge Way, Castaic,  
CA 91384, USA  
(34.4491454,  
-118.62033539999999)

**Record time at observation point**

13 Oct 2023 8:46 PM PDT

**Record Wind direction**

N

**Record Wind Speed (mph)**

0.0

**Have the weather conditions changed since last recorded?**

No



<b>Are you experiencing any odors</b>	Yes
<b>Description of Odor</b>	Other
<b>Describe odor</b>	Trash and reaction gas
<b>Intensity of Odor</b>	1 - Very light odor detected
<b>Are any corrective actions needed?</b>	
Stop #28: Intersection of Quincy Street and Cambridge Avenue	
<b>Use map locator to enter lat/long for this observation point.</b>	27803 Quincy St, Castaic, CA 91384, USA (34.4529869, -118.62002930000001)
<b>Record time at observation point</b>	13 Oct 2023 8:48 PM PDT
<b>Record Wind direction</b>	W
<b>Record Wind Speed (mph)</b>	0.2
<b>Have the weather conditions changed since last recorded?</b>	No
<b>Are you experiencing any odors</b>	No
Stop #29: Intersection of Hasley Canyon Road and Commerce Center Drive (Santa Clarita Valley International School & Playmakers Preschool)	
<b>Use map locator to enter lat/long for this observation point.</b>	28050 Hasley Canyon Rd, Castaic, CA 91384, USA (34.4509472, -118.6247111)
<b>Record time at observation point</b>	13 Oct 2023 8:52 PM PDT
<b>Record Wind direction</b>	W
<b>Record Wind Speed (mph)</b>	2.7
<b>Have the weather conditions changed since last recorded?</b>	No
<b>Are you experiencing any odors</b>	No
Stop #30: Intersection of Commerce Center Drive and Witherspoon Parkway	
<b>Use map locator to enter lat/long for this observation point.</b>	Commerce Center Dr & Witherspoon Pky, California 91384, USA

(34.445912, -118.626105)

<b>Record time at observation point</b>	13 Oct 2023 8:54 PM PDT
<b>Record Wind direction</b>	S
<b>Record Wind Speed (mph)</b>	2.5
<b>Have the weather conditions changed since last recorded?</b>	No
<b>Are you experiencing any odors</b>	No
Stop #31: Intersection of Franklin Parkway and driveway leading to the United States Postal Service	2 flagged
<b>Use map locator to enter lat/long for this observation point.</b>	28000 Franklin Pkwy, Valencia, CA 91355, USA (34.4352261, -118.62850189999997)

<b>Record time at observation point</b>	13 Oct 2023 8:56 PM PDT
<b>Record Wind direction</b>	E
<b>Record Wind Speed (mph)</b>	0.9
<b>Have the weather conditions changed since last recorded?</b>	No
<b>Are you experiencing any odors</b>	Yes
<b>Description of Odor</b>	Other
<b>Describe odor</b>	Reaction gas, hydrogen sulfide, and trash
<b>Intensity of Odor</b>	3 - Moderate Odor

**Are any corrective actions needed?**

Stop #32: Intersection of Henry Mayo Drive and Cambridge View Drive, leading into the Valencia Travel Village RV Resort

**Use map locator to enter lat/long for this observation point.** 27953 Hancock Pkwy, Valencia, CA  
91355, USA  
(34.430459299999995,  
-118.62511680000001)

<b>Record time at observation point</b>	13 Oct 2023 8:59 PM PDT
<b>Record Wind direction</b>	W

**Record Wind Speed (mph)**

1.6

**Have the weather conditions changed since last recorded?**

No

**Are you experiencing any odors**

No

Odor Compliance with Stipulated Order for Abatement

**Have you recorded Odor Intensity of 3 (3 - Moderate Odor) or higher at 3 or more Stops?**

No

Recorder Signature



Julian Jenkins  
13 Oct 2023 9:02 PM PDT

---

Upon completion of this patrol, please check the box to trigger necessary notifications.

---



# 4050 - Chiquita Odor Patrol Template

13 Oct 2023

Complete

<b>Score</b>	3 / 3 (100%)	<b>Flagged items</b>	5	<b>Actions</b>	0
--------------	--------------	----------------------	---	----------------	---

**Conducted on**

13 Oct 2023 7:06 AM PDT

**Prepared by**

Chiquita Landfill

**If the name of the person conducting the Patrol does not appear above, please enter it here:**

Zach Godoy

**What type of patrol is this?**

Regular Patrol

**Weather Conditions at the time of patrol.**

Sunny

**Temperature at time of Patrol**

54°F  
Should be between -50°F to 125°F

**I acknowledge that I have not visited the Reaction Area, working face, or other areas where exposed trash or landfill gas odors exist at Chiquita Canyon Landfill within four (4) hours prior to conducting the odor surveillance.**



**I acknowledge that I will assess each Patrol Stop while standing outside of the vehicle.**



**Flagged items**

5 flagged

Odor Patrol Stops / Stop #1: Chiquito Canyon Road and Driveway leading to the LA County Fire's Del Valle Regional Training Center

**Are you experiencing any odors**

Yes

Odor Patrol Stops / Stop #1: Chiquito Canyon Road and Driveway leading to the LA County Fire's Del Valle Regional Training Center

**Intensity of Odor**

3 - Moderate Odor

Odor Patrol Stops / Stop #2: Intersection of Chiquito Canyon Road and Lincoln Avenue

**Are you experiencing any odors**

Yes

Odor Patrol Stops / Stop #2: Intersection of Chiquito Canyon Road and Lincoln Avenue

**Intensity of Odor**

3 - Moderate Odor

Odor Patrol Stops / Stop #3: Intersection of Lincoln Avenue and Jackson Street

**Are you experiencing any odors**

Yes

<b>Odor Patrol Stops</b>	5 flagged
Stop #1: Chiquito Canyon Road and Driveway leading to the LA County Fire's Del Valle Regional Training Center	2 flagged
<b>Use map locator to enter lat/long for this observation point.</b>	28101 Chiquito Canyon Rd, Castaic, CA 91384, USA (34.4273349, -118.66277140000001)
<b>Record time at observation point</b>	13 Oct 2023 9:55 AM PDT
<b>Record Wind direction</b>	SW
<b>Record Wind Speed (mph)</b>	.8
<b>Have the weather conditions changed since start of patrol?</b>	No
<b>Are you experiencing any odors</b>	Yes
<b>Description of Odor</b>	Leachate
Also landfill gas	
<b>Intensity of Odor</b>	3 - Moderate Odor
<b>Are any corrective actions needed?</b>	No
Stop #2: Intersection of Chiquito Canyon Road and Lincoln Avenue	2 flagged
<b>Use map locator to enter lat/long for this observation point.</b>	28465 Chiquito Canyon Rd, Castaic, CA 91384, USA (34.4384167, -118.658496)
<b>Record time at observation point</b>	13 Oct 2023 9:51 AM PDT
<b>Record Wind direction</b>	NE
<b>Record Wind Speed (mph)</b>	1.4
<b>Have the weather conditions changed since last recorded?</b>	No
<b>Are you experiencing any odors</b>	Yes
<b>Description of Odor</b>	Landfill Gas
<b>Intensity of Odor</b>	3 - Moderate Odor
<b>Are any corrective actions needed?</b>	No

Stop #3: Intersection of Lincoln Avenue and Jackson Street

1 flagged

Use map locator to enter lat/long for this observation point.

Hongmian Avenue No.33  
Guangzhou Shi, Valencia, CA  
91355, USA  
(34.4400287, -118.5914696)

Record time at observation point

13 Oct 2023 9:48 AM PDT

Record Wind direction

NE

Record Wind Speed (mph)

.7

Have the weather conditions changed since last recorded?

No

Are you experiencing any odors

Yes

Description of Odor

Leachate

Intensity of Odor

2 - Light odor detected

Are any corrective actions needed?

No

Stop #4: Intersection of Buchanan Way and Chiquito Canyon Road

Use map locator to enter lat/long for this observation point.

28703 Chiquito Canyon Rd,  
Castaic, CA 91384, USA  
(34.441859799999996,  
-118.6573111)

Record time at observation point

13 Oct 2023 9:44 AM PDT

Record Wind direction

S

Record Wind Speed (mph)

.9

Have the weather conditions changed since last recorded?

No

Are you experiencing any odors

No

Stop #5: Intersection of Lincoln Avenue and Harding Avenue

Use map locator to enter lat/long for this observation point.

11629 Daleside Ave, Hawthorne,  
CA 90250, USA  
(34.443070999999996,  
-118.655496)

Record time at observation point

13 Oct 2023 9:38 AM PDT

Record Wind direction

NE



<b>Record Wind Speed (mph)</b>	.4
<b>Have the weather conditions changed since last recorded?</b>	No
<b>Are you experiencing any odors</b>	No
Stop #6: Intersection of Chiquito Canyon Road and San Martinez Road	
<b>Use map locator to enter lat/long for this observation point.</b>	30010 San Martinez Rd, Castaic, CA 91384, USA (34.4449994, -118.6582312)
<b>Record time at observation point</b>	13 Oct 2023 9:32 AM PDT
<b>Record Wind direction</b>	NE
<b>Record Wind Speed (mph)</b>	.5
<b>Have the weather conditions changed since last recorded?</b>	No
<b>Are you experiencing any odors</b>	No
Stop #7: Intersection of San Martinez Road and Morningside Drive	
<b>Use map locator to enter lat/long for this observation point.</b>	(34.4458449, -118.6610207)
<b>Record time at observation point</b>	13 Oct 2023 9:28 AM PDT
<b>Record Wind direction</b>	SW
<b>Record Wind Speed (mph)</b>	.2
<b>Have the weather conditions changed since last recorded?</b>	No
<b>Are you experiencing any odors</b>	No
Stop #8: Intersection of Lexington Drive and Morningside Drive	
<b>Use map locator to enter lat/long for this observation point.</b>	29043 Morningside Dr, Castaic, CA 91384, USA (34.4482856, -118.6609568)
<b>Record time at observation point</b>	13 Oct 2023 9:22 AM PDT
<b>Record Wind direction</b>	SW
<b>Record Wind Speed (mph)</b>	.4

<b>Have the weather conditions changed since last recorded?</b>	No
<b>Are you experiencing any odors</b>	No
Stop #9: Intersection of Val Verde Road and Trellis Road	
<b>Use map locator to enter lat/long for this observation point.</b>	(34.4481577, -118.6628877)
<b>Record time at observation point</b>	13 Oct 2023 9:19 AM PDT
<b>Record Wind direction</b>	NE
<b>Record Wind Speed (mph)</b>	.4
<b>Have the weather conditions changed since last recorded?</b>	No
<b>Are you experiencing any odors</b>	No
Stop #10: Intersection of San Martinez Road and Euclid Ave.	
<b>Use map locator to enter lat/long for this observation point.</b>	(34.4480615, -118.6658485)
<b>Record time at observation point</b>	13 Oct 2023 9:16 AM PDT
<b>Record Wind direction</b>	S
<b>Record Wind Speed (mph)</b>	.2
<b>Have the weather conditions changed since last recorded?</b>	No
<b>Are you experiencing any odors</b>	No
Stop #11: Intersection of San Martinez Road and Keningston Road	
<b>Use map locator to enter lat/long for this observation point.</b>	30703 San Martinez Rd, Castaic, CA 91384, USA (34.448692199999996, -118.6712099)
<b>Record time at observation point</b>	13 Oct 2023 9:11 AM PDT
<b>Record Wind direction</b>	SE
<b>Record Wind Speed (mph)</b>	.1
<b>Have the weather conditions changed since last recorded?</b>	No
<b>Are you experiencing any odors</b>	No

Stop #12: Intersection of Hunstock Street and Windsor Road

Use map locator to enter lat/long for this observation point. (34.4459693, -118.6495473)

Record time at observation point 13 Oct 2023 9:04 AM PDT

Record Wind direction N

Record Wind Speed (mph) No wind

Have the weather conditions changed since last recorded? No

Are you experiencing any odors No

Stop #13: Intersection of Del Valle Road and Silver Street

Use map locator to enter lat/long for this observation point. (34.4477665, -118.6553266)

Record time at observation point 13 Oct 2023 8:58 AM PDT

Record Wind direction N

Record Wind Speed (mph) .1

Have the weather conditions changed since last recorded? No

Are you experiencing any odors No

Stop #14: Intersection of Del Valle Road and Hasley Canyon Road

Use map locator to enter lat/long for this observation point. Del Valle Rd & Hasley Canyon Rd, California 91355, USA (34.456905, -118.64146400000001)

Record time at observation point 13 Oct 2023 8:44 AM PDT

Record Wind Speed (mph) 0

Record Wind direction N

Have the weather conditions changed since last recorded? No

Are you experiencing any odors No

Stop #15: Intersection of Hasley Canyon Road and Gibraltar Lane

28579 Gibraltar Ln, Castaic, CA  
91384, USA  
(34.4551702,  
-118.63360240000002)

Use map locator to enter lat/long for this observation point.

Record time at observation point

13 Oct 2023 8:41 AM PDT

Record Wind direction

SE

Record Wind Speed (mph)

.5

Have the weather conditions changed since last recorded?

No

Are you experiencing any odors

No

Stop #16: Intersection of Gibraltar Lane and Alton Way

Use map locator to enter lat/long for this observation point.

(34.4549441, -118.6302578)

Record time at observation point

13 Oct 2023 8:38 AM PDT

Record Wind direction

N

Record Wind Speed (mph)

.6

Have the weather conditions changed since last recorded?

No

Are you experiencing any odors

No

Stop #17: Intersection of Castlebury Place and Picadilly Place

Use map locator to enter lat/long for this observation point.

661 Your Home Away!, Castaic, CA  
91384, USA  
(34.4536497,  
-118.62767199999998)

Record time at observation point

13 Oct 2023 8:30 AM PDT

Record Wind direction

W

Record Wind Speed (mph)

.4

Have the weather conditions changed since last recorded?

No

Are you experiencing any odors

No

Stop #18: Intersection of Gibraltar Lane and Springvale Lane

Use map locator to enter lat/long for this observation point.

(34.4556322, -118.6284648)

**Record time at observation point** 13 Oct 2023 8:24 AM PDT

**Record Wind direction** NE

**Record Wind Speed (mph)** .2

**Have the weather conditions changed since last recorded?** No

**Are you experiencing any odors** No

Stop #19: Intersection of Gibraltar Lane and Cambridge Avenue

**Use map locator to enter lat/long for this observation point.** 28003 Gibraltar Ln, Castaic, CA 91384, USA (34.4583288, -118.6270032)

**Record time at observation point** 13 Oct 2023 8:21 AM PDT

**Record Wind direction** N

**Record Wind Speed (mph)** .6

**Have the weather conditions changed since last recorded?** No

**Are you experiencing any odors** No

Stop #20: Intersection of Cambridge Avenue and Hasley Canyon Road

**Use map locator to enter lat/long for this observation point.** 29702 Creekbed Rd, Castaic, CA 91384, USA (34.4552632, -118.62139669999998)

**Record time at observation point** 13 Oct 2023 8:18 AM PDT

**Record Wind direction** SE

**Record Wind Speed (mph)** .4

**Have the weather conditions changed since last recorded?** No

**Are you experiencing any odors** No

Stop #21: Intersection of The Old Road and Hillcrest Parkway

**Use map locator to enter lat/long for this observation point.** 27610 Iris Pl, Castaic, CA 91384, USA (34.470656, -118.6171576)

<b>Record time at observation point</b>	13 Oct 2023 8:07 AM PDT
<b>Record Wind direction</b>	NW
<b>Record Wind Speed (mph)</b>	.5
<b>Have the weather conditions changed since last recorded?</b>	No
<b>Are you experiencing any odors</b>	No

Stop #22: Intersection of Hillcrest Parkway and Park Vista Drive at Castaic Elementary School

**Use map locator to enter lat/long for this observation point.** 28402 Monterey Ct, Castaic, CA 91384, USA  
(34.472689100000004, -118.63017099999999)

<b>Record time at observation point</b>	13 Oct 2023 8:11 AM PDT
<b>Record Wind direction</b>	N
<b>Record Wind Speed (mph)</b>	No wind
<b>Have the weather conditions changed since last recorded?</b>	No
<b>Are you experiencing any odors</b>	No

Stop #23: Intersection of Creekbed Road and Firebrand Drive

**Use map locator to enter lat/long for this observation point.** 29796 Creekbed Rd, Castaic, CA 91384, USA  
(34.4575962, -118.6195735)

<b>Record time at observation point</b>	13 Oct 2023 7:56 AM PDT
<b>Record Wind direction</b>	N
<b>Record Wind Speed (mph)</b>	No wind
<b>Have the weather conditions changed since last recorded?</b>	No
<b>Are you experiencing any odors</b>	No

Stop #24: Intersection of The Old Road and Live Oak Road

**Use map locator to enter lat/long for this observation point.** (34.4530622, -118.6166756)

**Record time at observation point** 13 Oct 2023 7:50 AM PDT

<b>Record Wind direction</b>	E
<b>Record Wind Speed (mph)</b>	.4
<b>Have the weather conditions changed since last recorded?</b>	No
<b>Are you experiencing any odors</b>	No
Stop #25: Intersection of Live Oak Road and Hidden Trail Road	
<b>Use map locator to enter lat/long for this observation point.</b>	27704 Buckskin Dr, Castaic, CA 91384, USA (34.4498606, -118.6182516)
<b>Record time at observation point</b>	13 Oct 2023 7:46 AM PDT
<b>Record Wind direction</b>	N
<b>Record Wind Speed (mph)</b>	.4
<b>Have the weather conditions changed since last recorded?</b>	No
<b>Are you experiencing any odors</b>	No
Stop #26: Intersection of Live Oak Elementary School at Saddleridge Way	
<b>Use map locator to enter lat/long for this observation point.</b>	27702 Saddleridge Way, Castaic, CA 91384, USA (34.4502433, -118.61893529999998)
<b>Record time at observation point</b>	13 Oct 2023 7:43 AM PDT
<b>Record Wind direction</b>	N
<b>Record Wind Speed (mph)</b>	.2
<b>Have the weather conditions changed since last recorded?</b>	No
<b>Are you experiencing any odors</b>	No
Stop #27: Intersection of Rangewood Road and Buckskin Drive	
<b>Use map locator to enter lat/long for this observation point.</b>	29203 Saddleridge Way, Castaic, CA 91384, USA (34.4492799, -118.62036769999999)
<b>Record time at observation point</b>	13 Oct 2023 7:40 AM PDT

<b>Record Wind direction</b>	N
<b>Record Wind Speed (mph)</b>	.3
<b>Have the weather conditions changed since last recorded?</b>	No
<b>Are you experiencing any odors</b>	No
Stop #28: Intersection of Quincy Street and Cambridge Avenue	
<b>Use map locator to enter lat/long for this observation point.</b>	27803 Quincy St, Castaic, CA 91384, USA (34.4529869, -118.62002930000001)
<b>Record time at observation point</b>	13 Oct 2023 7:36 AM PDT
<b>Record Wind direction</b>	N
<b>Record Wind Speed (mph)</b>	No wind
<b>Have the weather conditions changed since last recorded?</b>	No
<b>Are you experiencing any odors</b>	No
Stop #29: Intersection of Hasley Canyon Road and Commerce Center Drive (Santa Clarita Valley International School & Playmakers Preschool)	
<b>Use map locator to enter lat/long for this observation point.</b>	28050 Hasley Canyon Rd, Castaic, CA 91384, USA (34.4509472, -118.6247111)
<b>Record time at observation point</b>	13 Oct 2023 7:32 AM PDT
<b>Record Wind direction</b>	SW
<b>Record Wind Speed (mph)</b>	1.4
<b>Have the weather conditions changed since last recorded?</b>	No
<b>Are you experiencing any odors</b>	No
Stop #30: Intersection of Commerce Center Drive and Witherspoon Parkway	
<b>Use map locator to enter lat/long for this observation point.</b>	Commerce Center Dr & Witherspoon Pky, California 91355, USA (34.445074999999996, -118.62639800000001)



**Record time at observation point**

13 Oct 2023 7:28 AM PDT

**Record Wind direction**

W

**Record Wind Speed (mph)**

.4

**Have the weather conditions changed since last recorded?**

No

**Are you experiencing any odors**

No

Stop #31: Intersection of Franklin Parkway and driveway leading to the United States Postal Service

28615 Braxton Ave, Valencia, CA  
91355, USA  
(34.436017,  
-118.62702900000001)

**Use map locator to enter lat/long for this observation point.**

**Record time at observation point**

13 Oct 2023 7:23 AM PDT

**Record Wind direction**

NW

**Record Wind Speed (mph)**

.4

**Have the weather conditions changed since last recorded?**

No

**Are you experiencing any odors**

No

Stop #32: Intersection of Henry Mayo Drive and Cambridge View Drive, leading into the Valencia Travel Village RV Resort

Cambridge View Dr, Valencia, CA  
91355, USA  
(34.4296302, -118.624736)

**Use map locator to enter lat/long for this observation point.**

**Record time at observation point**

13 Oct 2023 7:15 AM PDT

**Record Wind direction**

N

**Record Wind Speed (mph)**

.6

**Have the weather conditions changed since last recorded?**

No

**Are you experiencing any odors**

No

Odor Compliance with Stipulated Order for Abatement

**Have you recorded Odor Intensity of 3 (3 - Moderate Odor) or higher at 3 or more Stops?**

No

**Recorder Signature**



Zach Godoy  
13 Oct 2023 9:57 AM PDT

---

**Upon completion of this patrol, please check the box to trigger necessary notifications.**

# 4050 - Chiquita Odor Patrol Template

14 Oct 2023

Complete

<b>Score</b>	3 / 3 (100%)	<b>Flagged items</b>	21	<b>Actions</b>	0
--------------	--------------	----------------------	----	----------------	---

**Conducted on**

14 Oct 2023 7:54 PM PDT

**Prepared by**

Chiquita Landfill

**If the name of the person conducting the Patrol does not appear above, please enter it here:**

Julian Jenkins and Adrian Mendoza

**What type of patrol is this?**

Regular Patrol

**Weather Conditions at the time of patrol.**

Sunny

Clear night

**Temperature at time of Patrol**

70°F  
Should be between -50°F to 125°F

**I acknowledge that I have not visited the Reaction Area, working face, or other areas where exposed trash or landfill gas odors exist at Chiquita Canyon Landfill within four (4) hours prior to conducting the odor surveillance.**



**I acknowledge that I will assess each Patrol Stop while standing outside of the vehicle.**



**Flagged items**

21 flagged

Odor Patrol Stops / Stop #2: Intersection of Chiquito Canyon Road and Lincoln Avenue

**Are you experiencing any odors**

Yes

Odor Patrol Stops / Stop #3: Intersection of Lincoln Avenue and Jackson Street

**Are you experiencing any odors**

Yes

Odor Patrol Stops / Stop #4: Intersection of Buchanan Way and Chiquito Canyon Road

**Are you experiencing any odors**

Yes

Odor Patrol Stops / Stop #6: Intersection of Chiquito Canyon Road and San Martinez Road

**Are you experiencing any odors**

Yes

Odor Patrol Stops / Stop #7: Intersection of San Martinez Road and Morningside Drive

**Are you experiencing any odors**

Yes

Odor Patrol Stops / Stop #8: Intersection of Lexington Drive and Morningside Drive

**Are you experiencing any odors**

Yes

Odor Patrol Stops / Stop #9: Intersection of Val Verde Road and Trellis Road

**Are you experiencing any odors**

Yes

Odor Patrol Stops / Stop #11: Intersection of San Martinez Road and Keningston Road

**Are you experiencing any odors**

Yes

Odor Patrol Stops / Stop #13: Intersection of Del Valle Road and Silver Street

**Are you experiencing any odors**

Yes

Odor Patrol Stops / Stop #15: Intersection of Hasley Canyon Road and Gibraltar Lane

**Are you experiencing any odors**

Yes

Odor Patrol Stops / Stop #17: Intersection of Castlebury Place and Picadilly Place

**Are you experiencing any odors**

Yes

Odor Patrol Stops / Stop #19: Intersection of Gibraltar Lane and Cambridge Avenue

**Are you experiencing any odors**

Yes

Odor Patrol Stops / Stop #20: Intersection of Cambridge Avenue and Hasley Canyon Road

**Are you experiencing any odors**

Yes

Odor Patrol Stops / Stop #21: Intersection of The Old Road and Hillcrest Parkway

**Are you experiencing any odors**

Yes

Odor Patrol Stops / Stop #24: Intersection of The Old Road and Live Oak Road

**Are you experiencing any odors**

Yes

Odor Patrol Stops / Stop #26: Intersection of Live Oak Elementary School at Saddleridge Way

**Are you experiencing any odors**

Yes

Odor Patrol Stops / Stop #28: Intersection of Quincy Street and Cambridge Avenue

**Are you experiencing any odors**

Yes

Odor Patrol Stops / Stop #31: Intersection of Franklin Parkway and driveway leading to the United States Postal Service

**Are you experiencing any odors**

Yes

Odor Patrol Stops / Stop #31: Intersection of Franklin Parkway and driveway leading to the United States Postal Service

**Intensity of Odor**

3 - Moderate Odor

Odor Patrol Stops / Stop #32: Intersection of Henry Mayo Drive and Cambridge View Drive, leading into the Valencia Travel Village RV Resort

**Are you experiencing any odors**

Yes

Odor Patrol Stops / Stop #32: Intersection of Henry Mayo Drive and Cambridge View Drive, leading into the Valencia Travel Village RV Resort

**Intensity of Odor**

3 - Moderate Odor

<b>Odor Patrol Stops</b>	21 flagged
Stop #1: Chiquito Canyon Road and Driveway leading to the LA County Fire's Del Valle Regional Training Center	
<b>Use map locator to enter lat/long for this observation point.</b>	28101 Chiquito Canyon Rd, Castaic, CA 91384, USA (34.4327074, -118.6590584)
<b>Record time at observation point</b>	14 Oct 2023 8:00 PM PDT
<b>Record Wind direction</b>	S
<b>Record Wind Speed (mph)</b>	1.1
<b>Have the weather conditions changed since start of patrol?</b>	No
<b>Are you experiencing any odors</b>	No
Stop #2: Intersection of Chiquito Canyon Road and Lincoln Avenue	
	1 flagged
<b>Use map locator to enter lat/long for this observation point.</b>	28464 Chiquito Canyon Rd, Castaic, CA 91384, USA (34.438305899999996, -118.65799469999999)
<b>Record time at observation point</b>	14 Oct 2023 8:02 PM PDT
<b>Record Wind direction</b>	S
<b>Record Wind Speed (mph)</b>	2.0
<b>Have the weather conditions changed since last recorded?</b>	No
<b>Are you experiencing any odors</b>	Yes
<b>Description of Odor</b>	Other
<b>Describe odor</b>	Burning wood and charcoal
<b>Intensity of Odor</b>	2 - Light odor detected
<b>Are any corrective actions needed?</b>	
Stop #3: Intersection of Lincoln Avenue and Jackson Street	
	1 flagged
<b>Use map locator to enter lat/long for this observation point.</b>	28543 Lincoln Ave, Castaic, CA 91384, USA (34.4395774, -118.6561263)

<b>Record time at observation point</b>	14 Oct 2023 8:03 PM PDT
<b>Record Wind direction</b>	S
<b>Record Wind Speed (mph)</b>	1.3
<b>Have the weather conditions changed since last recorded?</b>	No
<b>Are you experiencing any odors</b>	Yes
<b>Description of Odor</b>	Chemical
Sweet odor	
<b>Intensity of Odor</b>	1 - Very light odor detected
<b>Are any corrective actions needed?</b>	
Stop #4: Intersection of Buchanan Way and Chiquito Canyon Road	1 flagged
<b>Use map locator to enter lat/long for this observation point.</b>	30008 Buchanan Way, Castaic, CA 91384, USA (34.4416195, -118.65763009999999)

<b>Record time at observation point</b>	14 Oct 2023 8:07 PM PDT
<b>Record Wind direction</b>	S
<b>Record Wind Speed (mph)</b>	0.2
<b>Have the weather conditions changed since last recorded?</b>	No
<b>Are you experiencing any odors</b>	Yes
<b>Description of Odor</b>	Other
<b>Describe odor</b>	Campfire
<b>Intensity of Odor</b>	1 - Very light odor detected
<b>Are any corrective actions needed?</b>	
Stop #5: Intersection of Lincoln Avenue and Harding Avenue	
<b>Use map locator to enter lat/long for this observation point.</b>	11629 Daleside Ave, Hawthorne, CA 90250, USA (34.443070999999996, -118.655496)

<b>Record time at observation point</b>	14 Oct 2023 8:05 PM PDT
<b>Record Wind direction</b>	S
<b>Record Wind Speed (mph)</b>	1.3
<b>Have the weather conditions changed since last recorded?</b>	No
<b>Are you experiencing any odors</b>	No
Stop #6: Intersection of Chiquito Canyon Road and San Martinez Road	1 flagged

San Martinez Rd & Chiquito Canyon Rd, Val Verde, CA 91384, USA  
(34.445074, -118.657935)

<b>Record time at observation point</b>	14 Oct 2023 8:08 PM PDT
<b>Record Wind direction</b>	S
<b>Record Wind Speed (mph)</b>	0.7
<b>Have the weather conditions changed since last recorded?</b>	No
<b>Are you experiencing any odors</b>	Yes
<b>Description of Odor</b>	Other
<b>Describe odor</b>	Dry dog food
<b>Intensity of Odor</b>	1 - Very light odor detected

**Are any corrective actions needed?**

Stop #7: Intersection of San Martinez Road and Morningside Drive	1 flagged
--	-----------

**Use map locator to enter lat/long for this observation point.** (34.4465504, -118.6611312)

<b>Record time at observation point</b>	14 Oct 2023 8:10 PM PDT
<b>Record Wind direction</b>	NE
<b>Record Wind Speed (mph)</b>	0.9
<b>Have the weather conditions changed since last recorded?</b>	No



<b>Are you experiencing any odors</b>	Yes
<b>Description of Odor</b>	Other
<b>Describe odor</b>	Food
<b>Intensity of Odor</b>	1 - Very light odor detected
<b>Are any corrective actions needed?</b>	
Stop #8: Intersection of Lexington Drive and Morningside Drive	1 flagged
<b>Use map locator to enter lat/long for this observation point.</b>	29043 Morningside Dr, Castaic, CA 91384, USA (34.4482856, -118.6609568)
<b>Record time at observation point</b>	14 Oct 2023 8:11 PM PDT
<b>Record Wind direction</b>	N
<b>Record Wind Speed (mph)</b>	0.0
<b>Have the weather conditions changed since last recorded?</b>	No
<b>Are you experiencing any odors</b>	Yes
<b>Description of Odor</b>	Other
<b>Describe odor</b>	Burnt popcorn
<b>Intensity of Odor</b>	2 - Light odor detected
<b>Are any corrective actions needed?</b>	
Stop #9: Intersection of Val Verde Road and Trellis Road	1 flagged
<b>Use map locator to enter lat/long for this observation point.</b>	(34.4480593, -118.6628726)
<b>Record time at observation point</b>	14 Oct 2023 8:13 PM PDT
<b>Record Wind direction</b>	N
<b>Record Wind Speed (mph)</b>	0.0
<b>Have the weather conditions changed since last recorded?</b>	No
<b>Are you experiencing any odors</b>	Yes
<b>Description of Odor</b>	Other

<b>Describe odor</b>	Dry dog food and earth
<b>Intensity of Odor</b>	1 - Very light odor detected
<b>Are any corrective actions needed?</b>	
Stop #10: Intersection of San Martinez Road and Euclid Ave.	
<b>Use map locator to enter lat/long for this observation point.</b>	30333 San Martinez Rd, Castaic, CA 91384, USA (34.4478645, -118.66565609999999)
<b>Record time at observation point</b>	14 Oct 2023 8:15 PM PDT
<b>Record Wind direction</b>	N
<b>Record Wind Speed (mph)</b>	0.0
<b>Have the weather conditions changed since last recorded?</b>	No
<b>Are you experiencing any odors</b>	No
Stop #11: Intersection of San Martinez Road and Keningston Road	
	1 flagged
<b>Use map locator to enter lat/long for this observation point.</b>	(34.4484721, -118.6708536)
<b>Record time at observation point</b>	14 Oct 2023 8:16 PM PDT
<b>Record Wind direction</b>	E
<b>Record Wind Speed (mph)</b>	2.5
<b>Have the weather conditions changed since last recorded?</b>	No
<b>Are you experiencing any odors</b>	Yes
<b>Description of Odor</b>	Other
<b>Describe odor</b>	Feces, hay, livestock
<b>Intensity of Odor</b>	1 - Very light odor detected
<b>Are any corrective actions needed?</b>	
Stop #12: Intersection of Hunstock Street and Windsor Road	
<b>Use map locator to enter lat/long for this observation point.</b>	(34.4459931, -118.649469)

<b>Record time at observation point</b>	14 Oct 2023 8:20 PM PDT
<b>Record Wind direction</b>	NW
<b>Record Wind Speed (mph)</b>	0.9
<b>Have the weather conditions changed since last recorded?</b>	No
<b>Are you experiencing any odors</b>	No
Stop #13: Intersection of Del Valle Road and Silver Street	1 flagged
<b>Use map locator to enter lat/long for this observation point.</b>	(34.4484344, -118.655308)

<b>Record time at observation point</b>	14 Oct 2023 8:23 PM PDT
<b>Record Wind direction</b>	S
<b>Record Wind Speed (mph)</b>	3.1
<b>Have the weather conditions changed since last recorded?</b>	No
<b>Are you experiencing any odors</b>	Yes
<b>Description of Odor</b>	Other
<b>Describe odor</b>	Urine
<b>Intensity of Odor</b>	1 - Very light odor detected

**Are any corrective actions needed?**

Stop #14: Intersection of Del Valle Road and Hasley Canyon Road	
<b>Use map locator to enter lat/long for this observation point.</b>	(34.4569872, -118.6411758)
<b>Record time at observation point</b>	14 Oct 2023 8:26 PM PDT
<b>Record Wind Speed (mph)</b>	1.8
<b>Record Wind direction</b>	S
<b>Have the weather conditions changed since last recorded?</b>	No
<b>Are you experiencing any odors</b>	No
Stop #15: Intersection of Hasley Canyon Road and Gibraltar	1 flagged

Lane	
<b>Use map locator to enter lat/long for this observation point.</b>	(34.4550936, -118.6334434)
<b>Record time at observation point</b>	14 Oct 2023 8:28 PM PDT
<b>Record Wind direction</b>	N
<b>Record Wind Speed (mph)</b>	0.0
<b>Have the weather conditions changed since last recorded?</b>	No
<b>Are you experiencing any odors</b>	Yes
<b>Description of Odor</b>	Other
<b>Describe odor</b>	Sweet fragrance
<b>Intensity of Odor</b>	1 - Very light odor detected
<b>Are any corrective actions needed?</b>	

Stop #16: Intersection of Gibraltar Lane and Alton Way	
<b>Use map locator to enter lat/long for this observation point.</b>	28340 Alton Way, Castaic, CA 91384, USA (34.4547214, -118.6302393)
<b>Record time at observation point</b>	14 Oct 2023 8:30 PM PDT
<b>Record Wind direction</b>	N
<b>Record Wind Speed (mph)</b>	0.9
<b>Have the weather conditions changed since last recorded?</b>	No
<b>Are you experiencing any odors</b>	No

Stop #17: Intersection of Castlebury Place and Picadilly Place	
<b>Use map locator to enter lat/long for this observation point.</b>	661 Your Home Away!, Castaic, CA 91384, USA (34.4536497, -118.62767199999998)
<b>Record time at observation point</b>	14 Oct 2023 8:31 PM PDT
<b>Record Wind direction</b>	S

Record Wind Speed (mph)	0.9
Have the weather conditions changed since last recorded?	No
Are you experiencing any odors	Yes
Description of Odor	Other
Describe odor	Sour food
Intensity of Odor	1 - Very light odor detected
<b>Are any corrective actions needed?</b>	
Stop #18: Intersection of Gibraltar Lane and Springvale Lane	
Use map locator to enter lat/long for this observation point.	28257 Springvale Ln, Castaic, CA 91384, USA (34.4558665, -118.6282912)
Record time at observation point	14 Oct 2023 8:33 PM PDT
Record Wind direction	S
Record Wind Speed (mph)	0.2
Have the weather conditions changed since last recorded?	No
Are you experiencing any odors	No
Stop #19: Intersection of Gibraltar Lane and Cambridge Avenue	
Use map locator to enter lat/long for this observation point.	29823 Cambridge Ave, Castaic, CA 91384, USA (34.457917099999996, -118.62698039999998)
Record time at observation point	14 Oct 2023 8:34 PM PDT
Record Wind direction	N
Record Wind Speed (mph)	0.0
Have the weather conditions changed since last recorded?	No
Are you experiencing any odors	Yes
Description of Odor	Landfill Gas
Reaction gas	

**Intensity of Odor** 1 - Very light odor detected

**Are any corrective actions needed?**

Stop #20: Intersection of Cambridge Avenue and Hasley Canyon Road 1 flagged

**Use map locator to enter lat/long for this observation point.** 29615 Cambridge Ave, Castaic, CA 91384, USA (34.455138, -118.6219665)

**Record time at observation point** 14 Oct 2023 8:36 PM PDT

**Record Wind direction** N

**Record Wind Speed (mph)** 0.0

**Have the weather conditions changed since last recorded?** No

**Are you experiencing any odors** Yes

**Description of Odor** Other

**Describe odor** Onions and cilantro

**Intensity of Odor** 1 - Very light odor detected

**Are any corrective actions needed?**

Stop #21: Intersection of The Old Road and Hillcrest Parkway 1 flagged

**Use map locator to enter lat/long for this observation point.** 27610 Iris Pl, Castaic, CA 91384, USA (34.470656, -118.6171576)

**Record time at observation point** 14 Oct 2023 8:41 PM PDT

**Record Wind direction** S

**Record Wind Speed (mph)** 0.2

**Have the weather conditions changed since last recorded?** No

**Are you experiencing any odors** Yes

**Description of Odor** Other

**Describe odor** Cooking oil

**Intensity of Odor**

1 - Very light odor detected

**Are any corrective actions needed?**

Stop #22: Intersection of Hillcrest Parkway and Park Vista Drive at Castaic Elementary School

**Use map locator to enter lat/long for this observation point.**

28332 Foothill Rd, Castaic, CA  
91384, USA  
(34.47162, -118.62992030000001)

**Record time at observation point**

14 Oct 2023 8:43 PM PDT

**Record Wind direction**

N

**Record Wind Speed (mph)**

0.0

**Have the weather conditions changed since last recorded?**

No

**Are you experiencing any odors**

No

Stop #23: Intersection of Creekbed Road and Firebrand Drive

**Use map locator to enter lat/long for this observation point.**

29796 Creekbed Rd, Castaic, CA  
91384, USA  
(34.4575962, -118.6195735)

**Record time at observation point**

14 Oct 2023 8:37 PM PDT

**Record Wind direction**

W

**Record Wind Speed (mph)**

0.7

**Have the weather conditions changed since last recorded?**

No

**Are you experiencing any odors**

No

Stop #24: Intersection of The Old Road and Live Oak Road

1 flagged

**Use map locator to enter lat/long for this observation point.**

27602 Hartford Ave, Castaic, CA  
91384, USA  
(34.453196,  
-118.61702079999998)

**Record time at observation point**

14 Oct 2023 8:47 PM PDT

**Record Wind direction**

N

**Record Wind Speed (mph)**

0.9

Have the weather conditions changed since last recorded?	No
Are you experiencing any odors	Yes
Description of Odor	Other
Describe odor	Cigarettes and fried food
Intensity of Odor	1 - Very light odor detected
Are any corrective actions needed?	
Stop #25: Intersection of Live Oak Road and Hidden Trail Road	
Use map locator to enter lat/long for this observation point.	27662 Buckskin Dr, Castaic, CA 91384, USA (34.4501572, -118.61802370000001)
Record time at observation point	14 Oct 2023 8:48 PM PDT
Record Wind direction	S
Record Wind Speed (mph)	0.9
Have the weather conditions changed since last recorded?	No
Are you experiencing any odors	No
Stop #26: Intersection of Live Oak Elementary School at Saddleridge Way	
Use map locator to enter lat/long for this observation point.	27710 Rangewood Rd, Castaic, CA 91384, USA (34.450107599999996, -118.61922759999999)
Record time at observation point	14 Oct 2023 8:50 PM PDT
Record Wind direction	S
Record Wind Speed (mph)	0.9
Have the weather conditions changed since last recorded?	No
Are you experiencing any odors	Yes
Description of Odor	Other
Describe odor	Mulch and feces



**Intensity of Odor**

1 - Very light odor detected

**Are any corrective actions needed?**

Stop #27: Intersection of Rangewood Road and Buckskin Drive

**Use map locator to enter lat/long for this observation point.**

29165 Saddleridge Way, Castaic,  
CA 91384, USA  
(34.4491454,  
-118.62033539999999)

**Record time at observation point**

14 Oct 2023 8:51 PM PDT

**Record Wind direction**

N

**Record Wind Speed (mph)**

0.0

**Have the weather conditions changed since last recorded?**

No

**Are you experiencing any odors**

No

Stop #28: Intersection of Quincy Street and Cambridge Avenue

1 flagged

**Use map locator to enter lat/long for this observation point.**

27803 Quincy St, Castaic, CA  
91384, USA  
(34.4529869,  
-118.62002930000001)

**Record time at observation point**

14 Oct 2023 8:53 PM PDT

**Record Wind direction**

N

**Record Wind Speed (mph)**

0.0

**Have the weather conditions changed since last recorded?**

No

**Are you experiencing any odors**

Yes

**Description of Odor**

Other

**Describe odor**

Lotion

**Intensity of Odor**

1 - Very light odor detected

**Are any corrective actions needed?**

Stop #29: Intersection of Hasley Canyon Road and Commerce  
Center Drive (Santa Clarita Valley International School &  
Playmakers Preschool)

Use map locator to enter lat/long for this observation point.

28050 Hasley Canyon Rd, Castaic,  
CA 91384, USA  
(34.4509472, -118.6247111)

Record time at observation point

14 Oct 2023 8:56 PM PDT

Record Wind direction

E

Record Wind Speed (mph)

0.9

Have the weather conditions changed since last recorded?

No

Are you experiencing any odors

No

Stop #30: Intersection of Commerce Center Drive and  
Witherspoon Parkway

Use map locator to enter lat/long for this observation point.

Commerce Center Dr &  
Witherspoon Pky, California  
91384, USA  
(34.445912, -118.626105)

Record time at observation point

14 Oct 2023 8:58 PM PDT

Record Wind direction

S

Record Wind Speed (mph)

2.5

Have the weather conditions changed since last recorded?

No

Are you experiencing any odors

No

Stop #31: Intersection of Franklin Parkway and driveway  
leading to the United States Postal Service

2 flagged

Use map locator to enter lat/long for this observation point.

28000 Franklin Pkwy, Valencia, CA  
91355, USA  
(34.4352261,  
-118.62850189999997)

Record time at observation point

14 Oct 2023 9:00 PM PDT

Record Wind direction

E

Record Wind Speed (mph)

0.2

Have the weather conditions changed since last recorded?

No

Are you experiencing any odors

Yes

Description of Odor

Landfill Gas

Reaction gas and hydrogen sulfide

**Intensity of Odor**

3 - Moderate Odor

**Are any corrective actions needed?**

Stop #32: Intersection of Henry Mayo Drive and Cambridge View Drive, leading into the Valencia Travel Village RV Resort

2 flagged

**Use map locator to enter lat/long for this observation point.**

27953 Hancock Pkwy, Valencia, CA  
91355, USA  
(34.430459299999995,  
-118.62511680000001)

**Record time at observation point**

14 Oct 2023 9:04 PM PDT

**Record Wind direction**

E

**Record Wind Speed (mph)**

0.4

**Have the weather conditions changed since last recorded?**

No

**Are you experiencing any odors**

Yes

**Description of Odor**

Landfill Gas

Reaction gas and hydrogen sulfide

**Intensity of Odor**

3 - Moderate Odor

**Are any corrective actions needed?**

Odor Compliance with Stipulated Order for Abatement

**Have you recorded Odor Intensity of 3 (3 - Moderate Odor) or higher at 3 or more Stops?**

No

**Recorder Signature**



Julian Jenkins  
14 Oct 2023 9:07 PM PDT

---

**Upon completion of this patrol, please check the box to trigger necessary notifications.**

# 4050 - Chiquita Odor Patrol Template

14 Oct 2023

Complete

<b>Score</b>	3 / 3 (100%)	<b>Flagged items</b>	3	<b>Actions</b>	0
--------------	--------------	----------------------	---	----------------	---

**Conducted on**

14 Oct 2023 7:09 AM PDT

**Prepared by**

Chiquita Landfill

**If the name of the person conducting the Patrol does not appear above, please enter it here:**

Zach Godoy

**What type of patrol is this?**

Regular Patrol

**Weather Conditions at the time of patrol.**

Sunny

**Temperature at time of Patrol**

51°F  
Should be between -50°F to 125°F

**I acknowledge that I have not visited the Reaction Area, working face, or other areas where exposed trash or landfill gas odors exist at Chiquita Canyon Landfill within four (4) hours prior to conducting the odor surveillance.**



**I acknowledge that I will assess each Patrol Stop while standing outside of the vehicle.**



**Flagged items**

3 flagged

Odor Patrol Stops / Stop #3: Intersection of Lincoln Avenue and Jackson Street

**Are you experiencing any odors**

Yes

Odor Patrol Stops / Stop #3: Intersection of Lincoln Avenue and Jackson Street

**Intensity of Odor**

4 -Strong Odor

Odor Patrol Stops / Stop #8: Intersection of Lexington Drive and Morningside Drive

**Are you experiencing any odors**

Yes

**Odor Patrol Stops**

3 flagged

Stop #1: Chiquito Canyon Road and Driveway leading to the LA County Fire's Del Valle Regional Training Center

**Use map locator to enter lat/long for this observation point.**28101 Chiquito Canyon Rd,  
Castaic, CA 91384, USA  
(34.4317609, -118.6589423)**Record time at observation point**

14 Oct 2023 9:46 AM PDT

**Record Wind direction**

S

**Record Wind Speed (mph)**

.6

**Have the weather conditions changed since start of patrol?**

No

**Are you experiencing any odors**

No

Stop #2: Intersection of Chiquito Canyon Road and Lincoln Avenue

**Use map locator to enter lat/long for this observation point.**28465 Chiquito Canyon Rd,  
Castaic, CA 91384, USA  
(34.4384167, -118.658496)**Record time at observation point**

14 Oct 2023 9:43 AM PDT

**Record Wind direction**

SW

**Record Wind Speed (mph)**

.3

**Have the weather conditions changed since last recorded?**

No

**Are you experiencing any odors**

No

Stop #3: Intersection of Lincoln Avenue and Jackson Street

2 flagged

**Use map locator to enter lat/long for this observation point.**28543 Lincoln Ave, Castaic, CA  
91384, USA  
(34.4395774, -118.6561263)**Record time at observation point**

14 Oct 2023 9:40 AM PDT

**Record Wind direction**

SW

**Record Wind Speed (mph)**

.2

**Have the weather conditions changed since last recorded?**

No

<b>Are you experiencing any odors</b>	Yes
<b>Description of Odor</b>	Other
<b>Describe odor</b>	Bbq/smoke
<b>Intensity of Odor</b>	4 -Strong Odor
<b>Are any corrective actions needed?</b>	No
Stop #4: Intersection of Buchanan Way and Chiquito Canyon Road	
<b>Use map locator to enter lat/long for this observation point.</b>	30008 Buchanan Way, Castaic, CA 91384, USA (34.4416195, -118.65763009999999)
<b>Record time at observation point</b>	14 Oct 2023 9:37 AM PDT
<b>Record Wind direction</b>	N
<b>Record Wind Speed (mph)</b>	No wind
<b>Have the weather conditions changed since last recorded?</b>	No
<b>Are you experiencing any odors</b>	No
Stop #5: Intersection of Lincoln Avenue and Harding Avenue	
<b>Use map locator to enter lat/long for this observation point.</b>	11629 Daleside Ave, Hawthorne, CA 90250, USA (34.443070999999996, -118.655496)
<b>Record time at observation point</b>	14 Oct 2023 9:27 AM PDT
<b>Record Wind direction</b>	NW
<b>Record Wind Speed (mph)</b>	.4
<b>Have the weather conditions changed since last recorded?</b>	No
<b>Are you experiencing any odors</b>	No
Stop #6: Intersection of Chiquito Canyon Road and San Martinez Road	
<b>Use map locator to enter lat/long for this observation point.</b>	30010 San Martinez Rd, Castaic, CA 91384, USA (34.4449994, -118.6582312)



**Record time at observation point** 14 Oct 2023 9:23 AM PDT

<b>Record Wind direction</b>	W
<b>Record Wind Speed (mph)</b>	.5
<b>Have the weather conditions changed since last recorded?</b>	No
<b>Are you experiencing any odors</b>	No

Stop #7: Intersection of San Martinez Road and Morningside Drive

**Use map locator to enter lat/long for this observation point.** 30133d San Martinez Rd, Castaic, CA 91384, USA (34.446163, -118.66105899999998)

**Record time at observation point** 14 Oct 2023 9:20 AM PDT

<b>Record Wind direction</b>	S
<b>Record Wind Speed (mph)</b>	.3
<b>Have the weather conditions changed since last recorded?</b>	No
<b>Are you experiencing any odors</b>	No

Stop #8: Intersection of Lexington Drive and Morningside Drive 1 flagged

**Use map locator to enter lat/long for this observation point.** 30135 Lexington Dr, Castaic, CA 91384, USA (34.4485287, -118.66089989999999)

**Record time at observation point** 14 Oct 2023 9:14 AM PDT

<b>Record Wind direction</b>	N
<b>Record Wind Speed (mph)</b>	.3
<b>Have the weather conditions changed since last recorded?</b>	No
<b>Are you experiencing any odors</b>	Yes
<b>Description of Odor</b>	Trash
<b>Intensity of Odor</b>	1 - Very light odor detected
<b>Are any corrective actions needed?</b>	No

Stop #9: Intersection of Val Verde Road and Trellis Road

Use map locator to enter lat/long for this observation point.

29055 Val Verde Rd, Val Verde, CA  
91384, USA  
(34.4480721,  
-118.66317099999999)

Record time at observation point

14 Oct 2023 9:10 AM PDT

Record Wind direction

SE

Record Wind Speed (mph)

.2

Have the weather conditions changed since last recorded?

No

Are you experiencing any odors

No

Stop #10: Intersection of San Martinez Road and Euclid Ave.

Use map locator to enter lat/long for this observation point.

(34.4477696, -118.6657114)

Record time at observation point

14 Oct 2023 9:05 AM PDT

Record Wind direction

N

Record Wind Speed (mph)

No wind

Have the weather conditions changed since last recorded?

No

Are you experiencing any odors

No

Stop #11: Intersection of San Martinez Road and Keningston Road

Use map locator to enter lat/long for this observation point.

30702 San Martinez Rd, Castaic,  
CA 91384, USA  
(34.4482384,  
-118.67111870000001)

Record time at observation point

14 Oct 2023 9:01 AM PDT

Record Wind direction

SE

Record Wind Speed (mph)

.3

Have the weather conditions changed since last recorded?

No

Are you experiencing any odors

No

Stop #12: Intersection of Hunstock Street and Windsor Road

**Use map locator to enter lat/long for this observation point.** (34.4459578, -118.6495211)

**Record time at observation point** 14 Oct 2023 8:55 AM PDT

**Record Wind direction** SW

**Record Wind Speed (mph)** .4

**Have the weather conditions changed since last recorded?** No

**Are you experiencing any odors** No

Stop #13: Intersection of Del Valle Road and Silver Street

**Use map locator to enter lat/long for this observation point.** 29752 Silver St, Castaic, CA 91384, USA  
(34.4476423, -118.65521479999998)

**Record time at observation point** 14 Oct 2023 8:48 AM PDT

**Record Wind direction** N

**Record Wind Speed (mph)** .1

**Have the weather conditions changed since last recorded?** No

**Are you experiencing any odors** No

Stop #14: Intersection of Del Valle Road and Hasley Canyon Road

**Use map locator to enter lat/long for this observation point.** Del Valle Rd & Hasley Canyon Rd, California 91384, USA  
(34.456818999999996, -118.64180300000001)

**Record time at observation point** 14 Oct 2023 8:39 AM PDT

**Record Wind Speed (mph)** .4

**Record Wind direction** NE

**Have the weather conditions changed since last recorded?** No

**Are you experiencing any odors** No

Stop #15: Intersection of Hasley Canyon Road and Gibraltar Lane

**Use map locator to enter lat/long for this observation point.** (34.4551122, -118.6336189)

**Record time at observation point** 14 Oct 2023 8:35 AM PDT

**Record Wind direction** S

**Record Wind Speed (mph)** .4

**Have the weather conditions changed since last recorded?** No

**Are you experiencing any odors** No

Stop #16: Intersection of Gibraltar Lane and Alton Way

**Use map locator to enter lat/long for this observation point.** 28340 Alton Way, Castaic, CA  
91384, USA  
(34.4547214, -118.6302393)

**Record time at observation point** 14 Oct 2023 8:33 AM PDT

**Record Wind direction** S

**Record Wind Speed (mph)** .5

**Have the weather conditions changed since last recorded?** No

**Are you experiencing any odors** No

Stop #17: Intersection of Castlebury Place and Picadilly Place

**Use map locator to enter lat/long for this observation point.** 661 Your Home Away!, Castaic, CA  
91384, USA  
(34.4536497, -118.62767199999998)

**Record time at observation point** 14 Oct 2023 8:27 AM PDT

**Record Wind direction** E

**Record Wind Speed (mph)** .4

**Have the weather conditions changed since last recorded?** No

**Are you experiencing any odors** No

Stop #18: Intersection of Gibraltar Lane and Springvale Lane

**Use map locator to enter lat/long for this observation point.** 28256 Springvale Ln, Castaic, CA  
91384, USA  
(34.455508699999996,

-118.62855289999997)

<b>Record time at observation point</b>	14 Oct 2023 8:23 AM PDT
<b>Record Wind direction</b>	SW
<b>Record Wind Speed (mph)</b>	.1
<b>Have the weather conditions changed since last recorded?</b>	No
<b>Are you experiencing any odors</b>	No
Stop #19: Intersection of Gibraltar Lane and Cambridge Avenue	
<b>Use map locator to enter lat/long for this observation point.</b>	28003 Gibraltar Ln, Castaic, CA 91384, USA (34.4583288, -118.6270032)

<b>Record time at observation point</b>	14 Oct 2023 8:20 AM PDT
<b>Record Wind direction</b>	E
<b>Record Wind Speed (mph)</b>	.4
<b>Have the weather conditions changed since last recorded?</b>	No
<b>Are you experiencing any odors</b>	No
Stop #20: Intersection of Cambridge Avenue and Hasley Canyon Road	
<b>Use map locator to enter lat/long for this observation point.</b>	29702 Creekbed Rd, Castaic, CA 91384, USA (34.4552632, -118.62139669999998)

<b>Record time at observation point</b>	14 Oct 2023 8:17 AM PDT
<b>Record Wind direction</b>	E
<b>Record Wind Speed (mph)</b>	.5
<b>Have the weather conditions changed since last recorded?</b>	No
<b>Are you experiencing any odors</b>	No
Stop #21: Intersection of The Old Road and Hillcrest Parkway	
<b>Use map locator to enter lat/long for this observation point.</b>	27610 Iris Pl, Castaic, CA 91384, USA

(34.470656, -118.6171576)

<b>Record time at observation point</b>	14 Oct 2023 8:02 AM PDT
<b>Record Wind direction</b>	N
<b>Record Wind Speed (mph)</b>	No wind
<b>Have the weather conditions changed since last recorded?</b>	No
<b>Are you experiencing any odors</b>	No
Stop #22: Intersection of Hillcrest Parkway and Park Vista Drive at Castaic Elementary School	

**Use map locator to enter lat/long for this observation point.** 28402 Monterey Ct, Castaic, CA 91384, USA  
(34.472689100000004, -118.63017099999999)

<b>Record time at observation point</b>	14 Oct 2023 8:09 AM PDT
<b>Record Wind direction</b>	N
<b>Record Wind Speed (mph)</b>	No wind
<b>Have the weather conditions changed since last recorded?</b>	No
<b>Are you experiencing any odors</b>	No

Stop #23: Intersection of Creekbed Road and Firebrand Drive

**Use map locator to enter lat/long for this observation point.** 29796 Creekbed Rd, Castaic, CA 91384, USA  
(34.4575962, -118.6195735)

<b>Record time at observation point</b>	14 Oct 2023 7:57 AM PDT
<b>Record Wind direction</b>	N
<b>Record Wind Speed (mph)</b>	.3
<b>Have the weather conditions changed since last recorded?</b>	No
<b>Are you experiencing any odors</b>	No

Stop #24: Intersection of The Old Road and Live Oak Road

**Use map locator to enter lat/long for this observation point.** 29491 The Old Rd, Castaic, CA 91384, USA

(34.452941599999996,  
-118.6164008)

<b>Record time at observation point</b>	14 Oct 2023 7:52 AM PDT
<b>Record Wind direction</b>	W
<b>Record Wind Speed (mph)</b>	.7
<b>Have the weather conditions changed since last recorded?</b>	No
<b>Are you experiencing any odors</b>	No
Stop #25: Intersection of Live Oak Road and Hidden Trail Road	

**Use map locator to enter lat/long for this observation point.** 27704 Buckskin Dr, Castaic, CA  
91384, USA  
(34.4498606, -118.6182516)

<b>Record time at observation point</b>	14 Oct 2023 7:48 AM PDT
<b>Record Wind direction</b>	NW
<b>Record Wind Speed (mph)</b>	.5
<b>Have the weather conditions changed since last recorded?</b>	No
<b>Are you experiencing any odors</b>	No
Stop #26: Intersection of Live Oak Elementary School at Saddleridge Way	

**Use map locator to enter lat/long for this observation point.** 27702 Saddleridge Way, Castaic,  
CA 91384, USA  
(34.4502433,  
-118.61893529999998)

<b>Record time at observation point</b>	14 Oct 2023 7:45 AM PDT
<b>Record Wind direction</b>	E
<b>Record Wind Speed (mph)</b>	.2
<b>Have the weather conditions changed since last recorded?</b>	No
<b>Are you experiencing any odors</b>	No
Stop #27: Intersection of Rangewood Road and Buckskin Drive	

**Use map locator to enter lat/long for this observation point.** 27757 Buckskin Dr, Castaic, CA

91384, USA  
(34.4493401,  
-118.61998369999999)

**Record time at observation point** 14 Oct 2023 7:41 AM PDT

**Record Wind direction** NW

**Record Wind Speed (mph)** .6

**Have the weather conditions changed since last recorded?** No

**Are you experiencing any odors** No

Stop #28: Intersection of Quincy Street and Cambridge Avenue

**Use map locator to enter lat/long for this observation point.** 27803 Quincy St, Castaic, CA  
91384, USA  
(34.4529869,  
-118.62002930000001)

**Record time at observation point** 14 Oct 2023 7:38 AM PDT

**Record Wind direction** NE

**Record Wind Speed (mph)** 1.0

**Have the weather conditions changed since last recorded?** No

**Are you experiencing any odors** No

Stop #29: Intersection of Hasley Canyon Road and Commerce Center Drive (Santa Clarita Valley International School & Playmakers Preschool)

**Use map locator to enter lat/long for this observation point.** 28050 Hasley Canyon Rd, Castaic,  
CA 91384, USA  
(34.4509472, -118.6247111)

**Record time at observation point** 14 Oct 2023 7:34 AM PDT

**Record Wind direction** N

**Record Wind Speed (mph)** No wind

**Have the weather conditions changed since last recorded?** No

**Are you experiencing any odors** No

Stop #30: Intersection of Commerce Center Drive and Witherspoon Parkway



Use map locator to enter lat/long for this observation point.

Commerce Center Dr &  
Witherspoon Pky, California  
91355, USA  
(34.445074999999996,  
-118.62639800000001)

Record time at observation point

14 Oct 2023 7:26 AM PDT

Record Wind direction

SW

Record Wind Speed (mph)

.4

Have the weather conditions changed since last recorded?

No

Are you experiencing any odors

No

Stop #31: Intersection of Franklin Parkway and driveway  
leading to the United States Postal Service

Use map locator to enter lat/long for this observation point.

28615 Braxton Ave, Valencia, CA  
91355, USA  
(34.436017,  
-118.62702900000001)

Record time at observation point

14 Oct 2023 7:22 AM PDT

Record Wind direction

W

Record Wind Speed (mph)

.4

Have the weather conditions changed since last recorded?

No

Are you experiencing any odors

No

Stop #32: Intersection of Henry Mayo Drive and Cambridge  
View Drive, leading into the Valencia Travel Village RV Resort

Use map locator to enter lat/long for this observation point.

Cambridge View Dr, Valencia, CA  
91355, USA  
(34.4296307, -118.6247521)

Record time at observation point

14 Oct 2023 7:15 AM PDT

Record Wind direction

N

Record Wind Speed (mph)

.9

Have the weather conditions changed since last recorded?

No

Are you experiencing any odors

No

Odor Compliance with Stipulated Order for Abatement

**Have you recorded Odor Intensity of 3 (3 - Moderate Odor) or higher at 3 or more Stops?**

No

**Recorder Signature**



Zach Godoy  
14 Oct 2023 9:46 AM PDT

---

**Upon completion of this patrol, please check the box to trigger necessary notifications.**

# 4050 - Chiquita Odor Patrol Template

16 Oct 2023

Complete

<b>Score</b>	3 / 3 (100%)	<b>Flagged items</b>	5	<b>Actions</b>	0
--------------	--------------	----------------------	---	----------------	---

**Conducted on**

16 Oct 2023 7:13 AM PDT

**Prepared by**

Chiquita Landfill

**If the name of the person conducting the Patrol does not appear above, please enter it here:**

Zach godoy

**What type of patrol is this?**

Regular Patrol

**Weather Conditions at the time of patrol.**

Sunny

**Temperature at time of Patrol**

58°F  
Should be between -50°F to 125°F

**I acknowledge that I have not visited the Reaction Area, working face, or other areas where exposed trash or landfill gas odors exist at Chiquita Canyon Landfill within four (4) hours prior to conducting the odor surveillance.**



**I acknowledge that I will assess each Patrol Stop while standing outside of the vehicle.**



**Flagged items**

5 flagged

Odor Patrol Stops / Stop #1: Chiquito Canyon Road and Driveway leading to the LA County Fire's Del Valle Regional Training Center

**Are you experiencing any odors**

Yes

Odor Patrol Stops / Stop #1: Chiquito Canyon Road and Driveway leading to the LA County Fire's Del Valle Regional Training Center

**Intensity of Odor**

3 - Moderate Odor

Odor Patrol Stops / Stop #3: Intersection of Lincoln Avenue and Jackson Street

**Are you experiencing any odors**

Yes

Odor Patrol Stops / Stop #31: Intersection of Franklin Parkway and driveway leading to the United States Postal Service

**Are you experiencing any odors**

Yes

Odor Patrol Stops / Stop #31: Intersection of Franklin Parkway and driveway leading to the United States Postal Service

**Intensity of Odor**

3 - Moderate Odor

<b>Odor Patrol Stops</b>	5 flagged
Stop #1: Chiquito Canyon Road and Driveway leading to the LA County Fire's Del Valle Regional Training Center	2 flagged
<b>Use map locator to enter lat/long for this observation point.</b>	28101 Chiquito Canyon Rd, Castaic, CA 91384, USA (34.4317609, -118.6589423)
<b>Record time at observation point</b>	16 Oct 2023 9:55 AM PDT
<b>Record Wind direction</b>	W
<b>Record Wind Speed (mph)</b>	.9
<b>Have the weather conditions changed since start of patrol?</b>	No
<b>Are you experiencing any odors</b>	Yes
<b>Description of Odor</b>	Landfill Gas
<b>Intensity of Odor</b>	3 - Moderate Odor
<b>Are any corrective actions needed?</b>	No
Stop #2: Intersection of Chiquito Canyon Road and Lincoln Avenue	
<b>Use map locator to enter lat/long for this observation point.</b>	28465 Chiquito Canyon Rd, Castaic, CA 91384, USA (34.4384167, -118.658496)
<b>Record time at observation point</b>	16 Oct 2023 9:53 AM PDT
<b>Record Wind direction</b>	NE
<b>Record Wind Speed (mph)</b>	.9
<b>Have the weather conditions changed since last recorded?</b>	No
<b>Are you experiencing any odors</b>	No
Stop #3: Intersection of Lincoln Avenue and Jackson Street	1 flagged
<b>Use map locator to enter lat/long for this observation point.</b>	28543 Lincoln Ave, Castaic, CA 91384, USA (34.4395774, -118.6561263)
<b>Record time at observation point</b>	16 Oct 2023 9:49 AM PDT

Record Wind direction	N
Record Wind Speed (mph)	.7
Have the weather conditions changed since last recorded?	No
Are you experiencing any odors	Yes
Description of Odor	Trash
Intensity of Odor	2 - Light odor detected
Are any corrective actions needed?	No

Stop #4: Intersection of Buchanan Way and Chiquito Canyon Road

Use map locator to enter lat/long for this observation point. 28703 Chiquito Canyon Rd, Castaic, CA 91384, USA (34.441859799999996, -118.6573111)

Record time at observation point 16 Oct 2023 9:45 AM PDT

Record Wind direction	N
Record Wind Speed (mph)	.5
Have the weather conditions changed since last recorded?	No
Are you experiencing any odors	No

Stop #5: Intersection of Lincoln Avenue and Harding Avenue

Use map locator to enter lat/long for this observation point. (34.4429818, -118.6557602)

Record time at observation point 16 Oct 2023 9:42 AM PDT

Record Wind direction	S
Record Wind Speed (mph)	.3
Have the weather conditions changed since last recorded?	No
Are you experiencing any odors	No

Stop #6: Intersection of Chiquito Canyon Road and San Martinez Road

Use map locator to enter lat/long for this observation point.

30010 San Martinez Rd, Castaic,  
CA 91384, USA  
(34.4449994, -118.6582312)

Record time at observation point

16 Oct 2023 9:38 AM PDT

Record Wind direction

NE

Record Wind Speed (mph)

.2

Have the weather conditions changed since last recorded?

No

Are you experiencing any odors

No

Stop #7: Intersection of San Martinez Road and Morningside Drive

Use map locator to enter lat/long for this observation point.

30133d San Martinez Rd, Castaic,  
CA 91384, USA  
(34.446163,  
-118.66105899999998)

Record time at observation point

16 Oct 2023 9:36 AM PDT

Record Wind direction

N

Record Wind Speed (mph)

.4

Have the weather conditions changed since last recorded?

No

Are you experiencing any odors

No

Stop #8: Intersection of Lexington Drive and Morningside Drive

Use map locator to enter lat/long for this observation point.

(34.4483023, -118.6607261)

Record time at observation point

16 Oct 2023 9:32 AM PDT

Record Wind direction

N

Record Wind Speed (mph)

No wind

Have the weather conditions changed since last recorded?

No

Are you experiencing any odors

No

Stop #9: Intersection of Val Verde Road and Trellis Road

Use map locator to enter lat/long for this observation point.

(34.4481478, -118.6629299)



**Record time at observation point**

16 Oct 2023 9:25 AM PDT

**Record Wind direction**

NW

**Record Wind Speed (mph)**

.3

**Have the weather conditions changed since last recorded?**

No

**Are you experiencing any odors**

No

Stop #10: Intersection of San Martinez Road and Euclid Ave.

**Use map locator to enter lat/long for this observation point.**

(34.4479626, -118.6658637)

**Record time at observation point**

16 Oct 2023 9:20 AM PDT

**Record Wind direction**

NE

**Record Wind Speed (mph)**

.1

**Have the weather conditions changed since last recorded?**

No

**Are you experiencing any odors**

No

Stop #11: Intersection of San Martinez Road and Keningston Road

**Use map locator to enter lat/long for this observation point.**

1847 W 78th St, Los Angeles, CA  
90047, USA  
(34.448285,  
-118.67143199999998)

**Record time at observation point**

16 Oct 2023 9:16 AM PDT

**Record Wind direction**

NE

**Record Wind Speed (mph)**

.7

**Have the weather conditions changed since last recorded?**

No

**Are you experiencing any odors**

No

Stop #12: Intersection of Hunstock Street and Windsor Road

**Use map locator to enter lat/long for this observation point.**

Area Was Blocked Off Due To  
Active Emergency, Multiple First  
Responder Vehicles

**Record time at observation point**

16 Oct 2023 9:12 AM PDT

<b>Record Wind direction</b>	N
<b>Record Wind Speed (mph)</b>	No wind measured
<b>Have the weather conditions changed since last recorded?</b>	No
<b>Are you experiencing any odors</b>	No
Stop #13: Intersection of Del Valle Road and Silver Street	
<b>Use map locator to enter lat/long for this observation point.</b>	29032 Del Valle Rd, Castaic, CA 91384, USA (34.4479537, -118.65539709999999)
<b>Record time at observation point</b>	16 Oct 2023 9:05 AM PDT
<b>Record Wind direction</b>	NE
<b>Record Wind Speed (mph)</b>	.3
<b>Have the weather conditions changed since last recorded?</b>	No
<b>Are you experiencing any odors</b>	No
Stop #14: Intersection of Del Valle Road and Hasley Canyon Road	
<b>Use map locator to enter lat/long for this observation point.</b>	Del Valle Rd & Hasley Canyon Rd, California 91355, USA (34.456905, -118.64146400000001)
<b>Record time at observation point</b>	16 Oct 2023 9:00 AM PDT
<b>Record Wind Speed (mph)</b>	.3
<b>Record Wind direction</b>	NE
<b>Have the weather conditions changed since last recorded?</b>	No
<b>Are you experiencing any odors</b>	No
Stop #15: Intersection of Hasley Canyon Road and Gibraltar Lane	
<b>Use map locator to enter lat/long for this observation point.</b>	28579 Gibraltar Ln, Castaic, CA 91384, USA (34.4551702, -118.63360240000002)

Record time at observation point

16 Oct 2023 8:54 AM PDT

Record Wind direction

SE

Record Wind Speed (mph)

.5

Have the weather conditions changed since last recorded?

No

Are you experiencing any odors

No

Stop #16: Intersection of Gibraltar Lane and Alton Way

Use map locator to enter lat/long for this observation point.

28340 Alton Way, Castaic, CA  
91384, USA  
(34.4547214, -118.6302393)

Record time at observation point

16 Oct 2023 8:52 AM PDT

Record Wind direction

S

Record Wind Speed (mph)

.4

Have the weather conditions changed since last recorded?

No

Are you experiencing any odors

No

Stop #17: Intersection of Castlebury Place and Picadilly Place

Use map locator to enter lat/long for this observation point.

28204 Picadilly Pl, Castaic, CA  
91384, USA  
(34.453592,  
-118.62796039999999)

Record time at observation point

16 Oct 2023 8:47 AM PDT

Record Wind direction

NE

Record Wind Speed (mph)

.5

Have the weather conditions changed since last recorded?

No

Are you experiencing any odors

No

Stop #18: Intersection of Gibraltar Lane and Springvale Lane

Use map locator to enter lat/long for this observation point.

(34.4556182, -118.6284262)

Record time at observation point

16 Oct 2023 8:41 AM PDT

Record Wind direction

NW

<b>Record Wind Speed (mph)</b>	.2
<b>Have the weather conditions changed since last recorded?</b>	No
<b>Are you experiencing any odors</b>	No
Stop #19: Intersection of Gibraltar Lane and Cambridge Avenue	
<b>Use map locator to enter lat/long for this observation point.</b>	28003 Gibraltar Ln, Castaic, CA 91384, USA (34.4583288, -118.6270032)
<b>Record time at observation point</b>	16 Oct 2023 8:35 AM PDT
<b>Record Wind direction</b>	E
<b>Record Wind Speed (mph)</b>	.6
<b>Have the weather conditions changed since last recorded?</b>	No
<b>Are you experiencing any odors</b>	No
Stop #20: Intersection of Cambridge Avenue and Hasley Canyon Road	
<b>Use map locator to enter lat/long for this observation point.</b>	27803 Wakefield Rd, Castaic, CA 91384, USA (34.454254299999995, -118.6209865)
<b>Record time at observation point</b>	16 Oct 2023 7:51 AM PDT
<b>Record Wind direction</b>	SW
<b>Record Wind Speed (mph)</b>	.5
<b>Have the weather conditions changed since last recorded?</b>	No
<b>Are you experiencing any odors</b>	No
Stop #21: Intersection of The Old Road and Hillcrest Parkway	
<b>Use map locator to enter lat/long for this observation point.</b>	27614 Iris Pl, Castaic, CA 91384, USA (34.4706609, -118.61729430000001)
<b>Record time at observation point</b>	16 Oct 2023 8:23 AM PDT
<b>Record Wind direction</b>	N

<b>Record Wind Speed (mph)</b>	1.1
<b>Have the weather conditions changed since last recorded?</b>	No
<b>Are you experiencing any odors</b>	No
Stop #22: Intersection of Hillcrest Parkway and Park Vista Drive at Castaic Elementary School	
<b>Use map locator to enter lat/long for this observation point.</b>	28402 Monterey Ct, Castaic, CA 91384, USA (34.472689100000004, -118.63017099999999)
<b>Record time at observation point</b>	16 Oct 2023 8:28 AM PDT
<b>Record Wind direction</b>	N
<b>Record Wind Speed (mph)</b>	.1
<b>Have the weather conditions changed since last recorded?</b>	No
<b>Are you experiencing any odors</b>	No
Stop #23: Intersection of Creekbed Road and Firebrand Drive	
<b>Use map locator to enter lat/long for this observation point.</b>	(34.4577133, -118.6194621)
<b>Record time at observation point</b>	16 Oct 2023 8:12 AM PDT
<b>Record Wind direction</b>	NE
<b>Record Wind Speed (mph)</b>	.2
<b>Have the weather conditions changed since last recorded?</b>	No
<b>Are you experiencing any odors</b>	No
Stop #24: Intersection of The Old Road and Live Oak Road	
<b>Use map locator to enter lat/long for this observation point.</b>	29483 The Old Rd, Castaic, CA 91384, USA (34.4530556, -118.6163889)
<b>Record time at observation point</b>	16 Oct 2023 8:06 AM PDT
<b>Record Wind direction</b>	NW
<b>Record Wind Speed (mph)</b>	.6

<b>Have the weather conditions changed since last recorded?</b>	No
<b>Are you experiencing any odors</b>	No
Stop #25: Intersection of Live Oak Road and Hidden Trail Road	
<b>Use map locator to enter lat/long for this observation point.</b>	27704 Buckskin Dr, Castaic, CA 91384, USA (34.4498606, -118.6182516)
<b>Record time at observation point</b>	16 Oct 2023 8:03 AM PDT
<b>Record Wind direction</b>	NW
<b>Record Wind Speed (mph)</b>	.5
<b>Have the weather conditions changed since last recorded?</b>	No
<b>Are you experiencing any odors</b>	No
Stop #26: Intersection of Live Oak Elementary School at Saddleridge Way	
<b>Use map locator to enter lat/long for this observation point.</b>	27702 Saddleridge Way, Castaic, CA 91384, USA (34.4502433, -118.61893529999998)
<b>Record time at observation point</b>	16 Oct 2023 8:01 AM PDT
<b>Record Wind direction</b>	N
<b>Record Wind Speed (mph)</b>	.4
<b>Have the weather conditions changed since last recorded?</b>	No
<b>Are you experiencing any odors</b>	No
Stop #27: Intersection of Rangewood Road and Buckskin Drive	
<b>Use map locator to enter lat/long for this observation point.</b>	29165 Saddleridge Way, Castaic, CA 91384, USA (34.4491454, -118.62033539999999)
<b>Record time at observation point</b>	16 Oct 2023 7:58 AM PDT
<b>Record Wind direction</b>	N
<b>Record Wind Speed (mph)</b>	.4

<b>Have the weather conditions changed since last recorded?</b>	No
<b>Are you experiencing any odors</b>	No
Stop #28: Intersection of Quincy Street and Cambridge Avenue	
<b>Use map locator to enter lat/long for this observation point.</b>	27803 Quincy St, Castaic, CA 91384, USA (34.4529869, -118.62002930000001)
<b>Record time at observation point</b>	16 Oct 2023 7:54 AM PDT
<b>Record Wind direction</b>	N
<b>Record Wind Speed (mph)</b>	.3
<b>Have the weather conditions changed since last recorded?</b>	No
<b>Are you experiencing any odors</b>	No
Stop #29: Intersection of Hasley Canyon Road and Commerce Center Drive (Santa Clarita Valley International School & Playmakers Preschool)	
<b>Use map locator to enter lat/long for this observation point.</b>	28050 Hasley Canyon Rd, Castaic, CA 91384, USA (34.4509472, -118.6247111)
<b>Record time at observation point</b>	16 Oct 2023 7:36 AM PDT
<b>Record Wind direction</b>	S
<b>Record Wind Speed (mph)</b>	.6
<b>Have the weather conditions changed since last recorded?</b>	No
<b>Are you experiencing any odors</b>	No
Stop #30: Intersection of Commerce Center Drive and Witherspoon Parkway	
<b>Use map locator to enter lat/long for this observation point.</b>	Commerce Center Dr & Witherspoon Pky, California 91355, USA (34.445074999999996, -118.62639800000001)
<b>Record time at observation point</b>	16 Oct 2023 7:31 AM PDT
<b>Record Wind direction</b>	W

<b>Record Wind Speed (mph)</b>	.4
<b>Have the weather conditions changed since last recorded?</b>	No
<b>Are you experiencing any odors</b>	No
Stop #31: Intersection of Franklin Parkway and driveway leading to the United States Postal Service	
	2 flagged
<b>Use map locator to enter lat/long for this observation point.</b>	28615 Braxton Ave, Valencia, CA 91355, USA (34.436017, -118.62702900000001)
<b>Record time at observation point</b>	16 Oct 2023 7:26 AM PDT
<b>Record Wind direction</b>	NE
<b>Record Wind Speed (mph)</b>	.2
<b>Have the weather conditions changed since last recorded?</b>	No
<b>Are you experiencing any odors</b>	Yes
<b>Description of Odor</b>	Other
<b>Describe odor</b>	Tacos
<b>Intensity of Odor</b>	3 - Moderate Odor
<b>Are any corrective actions needed?</b>	No
Stop #32: Intersection of Henry Mayo Drive and Cambridge View Drive, leading into the Valencia Travel Village RV Resort	
<b>Use map locator to enter lat/long for this observation point.</b>	Cambridge View Dr, Valencia, CA 91355, USA (34.4296341, -118.6247567)
<b>Record time at observation point</b>	16 Oct 2023 7:20 AM PDT
<b>Record Wind direction</b>	N
<b>Record Wind Speed (mph)</b>	.9
<b>Have the weather conditions changed since last recorded?</b>	No
<b>Are you experiencing any odors</b>	No
Odor Compliance with Stipulated Order for Abatement	



**Have you recorded Odor Intensity of 3 (3 - Moderate Odor) or higher at 3 or more Stops?**

---

No

**Recorder Signature**



zach godoy  
16 Oct 2023 9:58 AM PDT

---

**Upon completion of this patrol, please check the box to trigger necessary notifications.**

# 4050 - Chiquita Odor Patrol Template

16 Oct 2023

Complete

<b>Score</b>	3 / 3 (100%)	<b>Flagged items</b>	16	<b>Actions</b>	0
--------------	--------------	----------------------	----	----------------	---

**Conducted on**

16 Oct 2023 7:52 PM PDT

**Prepared by**

Chiquita Landfill

**If the name of the person conducting the Patrol does not appear above, please enter it here:**

Julian Jenkins

**What type of patrol is this?**

Regular Patrol

**Weather Conditions at the time of patrol.**

Sunny

Clear night

**Temperature at time of Patrol**

72°F  
Should be between -50°F to 125°F

**I acknowledge that I have not visited the Reaction Area, working face, or other areas where exposed trash or landfill gas odors exist at Chiquita Canyon Landfill within four (4) hours prior to conducting the odor surveillance.**



**I acknowledge that I will assess each Patrol Stop while standing outside of the vehicle.**



**Flagged items**

16 flagged

Odor Patrol Stops / Stop #2: Intersection of Chiquito Canyon Road and Lincoln Avenue

**Are you experiencing any odors**

Yes

Odor Patrol Stops / Stop #3: Intersection of Lincoln Avenue and Jackson Street

**Are you experiencing any odors**

Yes

Odor Patrol Stops / Stop #4: Intersection of Buchanan Way and Chiquito Canyon Road

**Are you experiencing any odors**

Yes

Odor Patrol Stops / Stop #7: Intersection of San Martinez Road and Morningside Drive

**Are you experiencing any odors**

Yes

Odor Patrol Stops / Stop #10: Intersection of San Martinez Road and Euclid Ave.

**Are you experiencing any odors**

Yes

Odor Patrol Stops / Stop #11: Intersection of San Martinez Road and Keningston Road

**Are you experiencing any odors**

Yes

Odor Patrol Stops / Stop #12: Intersection of Hunstock Street and Windsor Road

**Are you experiencing any odors**

Yes

Odor Patrol Stops / Stop #15: Intersection of Hasley Canyon Road and Gibraltar Lane

**Are you experiencing any odors**

Yes

Odor Patrol Stops / Stop #18: Intersection of Gibraltar Lane and Springvale Lane

**Are you experiencing any odors**

Yes

Odor Patrol Stops / Stop #21: Intersection of The Old Road and Hillcrest Parkway

**Are you experiencing any odors**

Yes

Odor Patrol Stops / Stop #23: Intersection of Creekbed Road and Firebrand Drive

**Are you experiencing any odors**

Yes

Odor Patrol Stops / Stop #28: Intersection of Quincy Street and Cambridge Avenue

**Are you experiencing any odors**

Yes

Odor Patrol Stops / Stop #29: Intersection of Hasley Canyon Road and Commerce Center Drive (Santa Clarita Valley International School &amp; Playmakers Preschool)

**Are you experiencing any odors**

Yes

Odor Patrol Stops / Stop #30: Intersection of Commerce Center Drive and Witherspoon Parkway

**Are you experiencing any odors**

Yes

Odor Patrol Stops / Stop #31: Intersection of Franklin Parkway and driveway leading to the United States Postal Service

**Are you experiencing any odors**

Yes

Odor Patrol Stops / Stop #31: Intersection of Franklin Parkway and driveway leading to the United States Postal Service

**Intensity of Odor**

3 - Moderate Odor

<b>Odor Patrol Stops</b>	16 flagged
Stop #1: Chiquito Canyon Road and Driveway leading to the LA County Fire's Del Valle Regional Training Center	
<b>Use map locator to enter lat/long for this observation point.</b>	28101 Chiquito Canyon Rd, Castaic, CA 91384, USA (34.4317609, -118.6589423)
<b>Record time at observation point</b>	16 Oct 2023 8:00 PM PDT
<b>Record Wind direction</b>	SE
<b>Record Wind Speed (mph)</b>	1.6
<b>Have the weather conditions changed since start of patrol?</b>	No
<b>Are you experiencing any odors</b>	No
Stop #2: Intersection of Chiquito Canyon Road and Lincoln Avenue	
	1 flagged
<b>Use map locator to enter lat/long for this observation point.</b>	Chiquito Canyon Rd & Lincoln Ave, California 91355, USA (34.437901, -118.658324)
<b>Record time at observation point</b>	16 Oct 2023 8:02 PM PDT
<b>Record Wind direction</b>	E
<b>Record Wind Speed (mph)</b>	1.3
<b>Have the weather conditions changed since last recorded?</b>	No
<b>Are you experiencing any odors</b>	Yes
<b>Description of Odor</b>	Landfill Gas
Reaction gas	
<b>Intensity of Odor</b>	2 - Light odor detected
<b>Are any corrective actions needed?</b>	
Stop #3: Intersection of Lincoln Avenue and Jackson Street	
	1 flagged
<b>Use map locator to enter lat/long for this observation point.</b>	28543 Lincoln Ave, Castaic, CA 91384, USA (34.4395774, -118.6561263)
<b>Record time at observation point</b>	16 Oct 2023 8:04 PM PDT

<b>Record Wind direction</b>	W
<b>Record Wind Speed (mph)</b>	0.2
<b>Have the weather conditions changed since last recorded?</b>	No
<b>Are you experiencing any odors</b>	Yes
<b>Description of Odor</b>	Landfill Gas
Reaction gas	
<b>Intensity of Odor</b>	2 - Light odor detected
<b>Are any corrective actions needed?</b>	
Stop #4: Intersection of Buchanan Way and Chiquito Canyon Road	1 flagged
<b>Use map locator to enter lat/long for this observation point.</b>	28703 Chiquito Canyon Rd, Castaic, CA 91384, USA (34.441859799999996, -118.6573111)
<b>Record time at observation point</b>	16 Oct 2023 8:08 PM PDT
<b>Record Wind direction</b>	S
<b>Record Wind Speed (mph)</b>	0.9
<b>Have the weather conditions changed since last recorded?</b>	No
<b>Are you experiencing any odors</b>	Yes
<b>Description of Odor</b>	Other
<b>Describe odor</b>	Reaction gas and leachate
<b>Intensity of Odor</b>	2 - Light odor detected
<b>Are any corrective actions needed?</b>	
Stop #5: Intersection of Lincoln Avenue and Harding Avenue	
<b>Use map locator to enter lat/long for this observation point.</b>	11629 Daleside Ave, Hawthorne, CA 90250, USA (34.443070999999996, -118.655496)
<b>Record time at observation point</b>	16 Oct 2023 8:06 PM PDT

<b>Record Wind direction</b>	SE
<b>Record Wind Speed (mph)</b>	0.4
<b>Have the weather conditions changed since last recorded?</b>	No
<b>Are you experiencing any odors</b>	No
Stop #6: Intersection of Chiquito Canyon Road and San Martinez Road	
<b>Use map locator to enter lat/long for this observation point.</b>	30006 San Martinez Rd, Val Verde, CA 91384, USA (34.444958299999996, -118.6580404)
<b>Record time at observation point</b>	16 Oct 2023 8:10 PM PDT
<b>Record Wind direction</b>	SW
<b>Record Wind Speed (mph)</b>	1.6
<b>Have the weather conditions changed since last recorded?</b>	No
<b>Are you experiencing any odors</b>	No
Stop #7: Intersection of San Martinez Road and Morningside Drive	
<b>Use map locator to enter lat/long for this observation point.</b>	(34.4466454, -118.661214)
<b>Record time at observation point</b>	16 Oct 2023 8:22 PM PDT
<b>Record Wind direction</b>	SW
<b>Record Wind Speed (mph)</b>	0.4
<b>Have the weather conditions changed since last recorded?</b>	No
<b>Are you experiencing any odors</b>	Yes
<b>Description of Odor</b>	Other
<b>Describe odor</b>	Burning plastic
<b>Intensity of Odor</b>	1 - Very light odor detected
<b>Are any corrective actions needed?</b>	



Stop #8: Intersection of Lexington Drive and Morningside Drive

Use map locator to enter lat/long for this observation point. (34.4483428, -118.6607443)

Record time at observation point 16 Oct 2023 8:20 PM PDT

Record Wind direction SE

Record Wind Speed (mph) 0.9

Have the weather conditions changed since last recorded? No

Are you experiencing any odors No

Stop #9: Intersection of Val Verde Road and Trellis Road

Use map locator to enter lat/long for this observation point. (34.4480782, -118.6628272)

Record time at observation point 16 Oct 2023 8:18 PM PDT

Record Wind direction SE

Record Wind Speed (mph) 1.1

Have the weather conditions changed since last recorded? No

Are you experiencing any odors No

Stop #10: Intersection of San Martinez Road and Euclid Ave. 1 flagged

Use map locator to enter lat/long for this observation point. (34.4477263, -118.6659576)

Record time at observation point 16 Oct 2023 8:16 PM PDT

Record Wind direction SW

Record Wind Speed (mph) 0.7

Have the weather conditions changed since last recorded? No

Are you experiencing any odors Yes

Description of Odor Other

Describe odor Sweet grass

Intensity of Odor 1 - Very light odor detected

**Are any corrective actions needed?**

Stop #11: Intersection of San Martinez Road and Keningston Road

1 flagged

**Use map locator to enter lat/long for this observation point.**

30703 San Martinez Rd, Castaic,  
CA 91384, USA  
(34.448692199999996,  
-118.6712099)

**Record time at observation point**

16 Oct 2023 8:13 PM PDT

**Record Wind direction**

E

**Record Wind Speed (mph)**

1.3

**Have the weather conditions changed since last recorded?**

No

**Are you experiencing any odors**

Yes

**Description of Odor**

Other

**Describe odor**

Sweet grass

**Intensity of Odor**

1 - Very light odor detected

**Are any corrective actions needed?**

Stop #12: Intersection of Hunstock Street and Windsor Road

1 flagged

**Use map locator to enter lat/long for this observation point.**

(34.4459857, -118.6494698)

**Record time at observation point**

16 Oct 2023 8:26 PM PDT

**Record Wind direction**

SW

**Record Wind Speed (mph)**

0.4

**Have the weather conditions changed since last recorded?**

No

**Are you experiencing any odors**

Yes

**Description of Odor**

Landfill Gas

Reaction gas and slight hydrogen sulfide

**Intensity of Odor**

1 - Very light odor detected

**Are any corrective actions needed?**

Stop #13: Intersection of Del Valle Road and Silver Street

Use map locator to enter lat/long for this observation point. (34.4485344, -118.6553041)

Record time at observation point 16 Oct 2023 8:30 PM PDT

Record Wind direction S

Record Wind Speed (mph) 2.5

Have the weather conditions changed since last recorded? No

Are you experiencing any odors No

Stop #14: Intersection of Del Valle Road and Hasley Canyon Road

Use map locator to enter lat/long for this observation point. Del Valle Rd & Hasley Canyon Rd, California 91355, USA (34.456905, -118.64146400000001)

Record time at observation point 16 Oct 2023 8:35 PM PDT

Record Wind Speed (mph) 0.7

Record Wind direction N

Have the weather conditions changed since last recorded? No

Are you experiencing any odors No

Stop #15: Intersection of Hasley Canyon Road and Gibraltar Lane 1 flagged

Use map locator to enter lat/long for this observation point. 28579 Gibraltar Ln, Castaic, CA 91384, USA (34.4551702, -118.63360240000002)

Record time at observation point 16 Oct 2023 8:38 PM PDT

Record Wind direction SW

Record Wind Speed (mph) 1.3

Have the weather conditions changed since last recorded? No

Are you experiencing any odors Yes

<b>Description of Odor</b>	Other
<b>Describe odor</b>	Sweet fragrance
<b>Intensity of Odor</b>	1 - Very light odor detected
<b>Are any corrective actions needed?</b>	
Stop #16: Intersection of Gibraltar Lane and Alton Way	
<b>Use map locator to enter lat/long for this observation point.</b>	28340 Alton Way, Castaic, CA 91384, USA (34.4547214, -118.6302393)
<b>Record time at observation point</b>	16 Oct 2023 8:40 PM PDT
<b>Record Wind direction</b>	S
<b>Record Wind Speed (mph)</b>	2.0
<b>Have the weather conditions changed since last recorded?</b>	No
<b>Are you experiencing any odors</b>	No
Stop #17: Intersection of Castlebury Place and Picadilly Place	
<b>Use map locator to enter lat/long for this observation point.</b>	29724 Castlebury Pl, Castaic, CA 91384, USA (34.4537429, -118.62736779999997)
<b>Record time at observation point</b>	16 Oct 2023 8:42 PM PDT
<b>Record Wind direction</b>	SW
<b>Record Wind Speed (mph)</b>	0.9
<b>Have the weather conditions changed since last recorded?</b>	No
<b>Are you experiencing any odors</b>	No
Stop #18: Intersection of Gibraltar Lane and Springvale Lane	
<b>Use map locator to enter lat/long for this observation point.</b>	(34.4558494, -118.6284954)
<b>Record time at observation point</b>	16 Oct 2023 8:44 PM PDT
<b>Record Wind direction</b>	S
<b>Record Wind Speed (mph)</b>	0.9

Have the weather conditions changed since last recorded?	No
Are you experiencing any odors	Yes
Description of Odor	Other
Describe odor	Dryer sheets
Intensity of Odor	1 - Very light odor detected
<b>Are any corrective actions needed?</b>	
Stop #19: Intersection of Gibraltar Lane and Cambridge Avenue	
Use map locator to enter lat/long for this observation point.	29823 Cambridge Ave, Castaic, CA 91384, USA (34.457917099999996, -118.62698039999998)
Record time at observation point	16 Oct 2023 8:46 PM PDT
Record Wind direction	SE
Record Wind Speed (mph)	1.3
Have the weather conditions changed since last recorded?	No
Are you experiencing any odors	No
Stop #20: Intersection of Cambridge Avenue and Hasley Canyon Road	
Use map locator to enter lat/long for this observation point.	9701 Creekbed Rd, Castaic, CA 91384, USA (34.4555301, -118.6218167)
Record time at observation point	16 Oct 2023 8:49 PM PDT
Record Wind direction	SE
Record Wind Speed (mph)	2.0
Have the weather conditions changed since last recorded?	No
Are you experiencing any odors	No
Stop #21: Intersection of The Old Road and Hillcrest Parkway	1 flagged
Use map locator to enter lat/long for this observation point.	27643 Iris Pl, Castaic, CA 91384, USA

(34.470783,  
-118.61853499999998)

<b>Record time at observation point</b>	16 Oct 2023 8:56 PM PDT
<b>Record Wind direction</b>	E
<b>Record Wind Speed (mph)</b>	2.0
<b>Have the weather conditions changed since last recorded?</b>	No
<b>Are you experiencing any odors</b>	Yes
<b>Description of Odor</b>	Landfill Gas
Reaction gas	
<b>Intensity of Odor</b>	1 - Very light odor detected

**Are any corrective actions needed?**

Stop #22: Intersection of Hillcrest Parkway and Park Vista Drive at Castaic Elementary School

**Use map locator to enter lat/long for this observation point.** 28332 Foothill Rd, Castaic, CA 91384, USA  
(34.47162, -118.62992030000001)

<b>Record time at observation point</b>	16 Oct 2023 8:59 PM PDT
<b>Record Wind direction</b>	NW
<b>Record Wind Speed (mph)</b>	0.7
<b>Have the weather conditions changed since last recorded?</b>	No
<b>Are you experiencing any odors</b>	No

Stop #23: Intersection of Creekbed Road and Firebrand Drive 1 flagged

**Use map locator to enter lat/long for this observation point.** 29796 Creekbed Rd, Castaic, CA 91384, USA  
(34.4575962, -118.6195735)

<b>Record time at observation point</b>	16 Oct 2023 8:51 PM PDT
<b>Record Wind direction</b>	E
<b>Record Wind Speed (mph)</b>	1.6

Have the weather conditions changed since last recorded?	No
Are you experiencing any odors	Yes
Description of Odor	Other
Describe odor	Fried potatoes
Intensity of Odor	1 - Very light odor detected
<b>Are any corrective actions needed?</b>	
Stop #24: Intersection of The Old Road and Live Oak Road	
Use map locator to enter lat/long for this observation point.	27602 Hartford Ave, Castaic, CA 91384, USA (34.453196, -118.61702079999998)
Record time at observation point	16 Oct 2023 9:04 PM PDT
Record Wind direction	S
Record Wind Speed (mph)	1.8
Have the weather conditions changed since last recorded?	No
Are you experiencing any odors	No
Stop #25: Intersection of Live Oak Road and Hidden Trail Road	
Use map locator to enter lat/long for this observation point.	27662 Buckskin Dr, Castaic, CA 91384, USA (34.4501572, -118.61802370000001)
Record time at observation point	16 Oct 2023 9:05 PM PDT
Record Wind direction	S
Record Wind Speed (mph)	1.3
Have the weather conditions changed since last recorded?	No
Are you experiencing any odors	No
Stop #26: Intersection of Live Oak Elementary School at Saddleridge Way	
Use map locator to enter lat/long for this observation point.	29227 Saddleridge Way, Castaic,

CA 91384, USA  
(34.449889899999995,  
-118.62027540000001)

<b>Record time at observation point</b>	16 Oct 2023 9:07 PM PDT
<b>Record Wind direction</b>	W
<b>Record Wind Speed (mph)</b>	0.4
<b>Have the weather conditions changed since last recorded?</b>	No
<b>Are you experiencing any odors</b>	No
Stop #27: Intersection of Rangewood Road and Buckskin Drive	

29165 Saddleridge Way, Castaic,  
CA 91384, USA  
(34.4491454,  
-118.62033539999999)

**Use map locator to enter lat/long for this observation point.**

<b>Record time at observation point</b>	16 Oct 2023 9:08 PM PDT
<b>Record Wind direction</b>	SE
<b>Record Wind Speed (mph)</b>	0.2
<b>Have the weather conditions changed since last recorded?</b>	No
<b>Are you experiencing any odors</b>	No
Stop #28: Intersection of Quincy Street and Cambridge Avenue	1 flagged

27803 Quincy St, Castaic, CA  
91384, USA  
(34.4529869,  
-118.62002930000001)

**Use map locator to enter lat/long for this observation point.**

<b>Record time at observation point</b>	16 Oct 2023 9:11 PM PDT
<b>Record Wind direction</b>	N
<b>Record Wind Speed (mph)</b>	0.7
<b>Have the weather conditions changed since last recorded?</b>	No
<b>Are you experiencing any odors</b>	Yes
<b>Description of Odor</b>	Other



<b>Describe odor</b>	Licorice
<b>Intensity of Odor</b>	1 - Very light odor detected
<b>Are any corrective actions needed?</b>	
Stop #29: Intersection of Hasley Canyon Road and Commerce Center Drive (Santa Clarita Valley International School & Playmakers Preschool)	1 flagged
<b>Use map locator to enter lat/long for this observation point.</b>	28050 Hasley Canyon Rd, Castaic, CA 91384, USA (34.4509472, -118.6247111)
<b>Record time at observation point</b>	16 Oct 2023 9:15 PM PDT
<b>Record Wind direction</b>	E
<b>Record Wind Speed (mph)</b>	0.7
<b>Have the weather conditions changed since last recorded?</b>	No
<b>Are you experiencing any odors</b>	Yes
<b>Description of Odor</b>	Other
<b>Describe odor</b>	Sweet fried dough
<b>Intensity of Odor</b>	1 - Very light odor detected
<b>Are any corrective actions needed?</b>	
Stop #30: Intersection of Commerce Center Drive and Witherspoon Parkway	1 flagged
<b>Use map locator to enter lat/long for this observation point.</b>	Commerce Center Dr & Witherspoon Pky, California 91355, USA (34.445074999999996, -118.62639800000001)
<b>Record time at observation point</b>	16 Oct 2023 9:18 PM PDT
<b>Record Wind direction</b>	NE
<b>Record Wind Speed (mph)</b>	1.3
<b>Have the weather conditions changed since last recorded?</b>	No
<b>Are you experiencing any odors</b>	Yes

<b>Description of Odor</b>	Chemical
Oil	
<b>Intensity of Odor</b>	2 - Light odor detected
<b>Are any corrective actions needed?</b>	
Stop #31: Intersection of Franklin Parkway and driveway leading to the United States Postal Service	2 flagged
<b>Use map locator to enter lat/long for this observation point.</b>	28615 Braxton Ave, Valencia, CA 91355, USA (34.436017, -118.62702900000001)
<b>Record time at observation point</b>	16 Oct 2023 9:22 PM PDT
<b>Record Wind direction</b>	SE
<b>Record Wind Speed (mph)</b>	1.6
<b>Have the weather conditions changed since last recorded?</b>	No
<b>Are you experiencing any odors</b>	Yes
<b>Description of Odor</b>	Landfill Gas
Reaction gas and hydrogen sulfide	
<b>Intensity of Odor</b>	3 - Moderate Odor
<b>Are any corrective actions needed?</b>	
Stop #32: Intersection of Henry Mayo Drive and Cambridge View Drive, leading into the Valencia Travel Village RV Resort	
<b>Use map locator to enter lat/long for this observation point.</b>	Cambridge View Dr, Valencia, CA 91355, USA (34.4296538, -118.6247229)
<b>Record time at observation point</b>	16 Oct 2023 9:26 PM PDT
<b>Record Wind direction</b>	W
<b>Record Wind Speed (mph)</b>	1.1
<b>Have the weather conditions changed since last recorded?</b>	No
<b>Are you experiencing any odors</b>	No

Odor Compliance with Stipulated Order for Abatement

**Have you recorded Odor Intensity of 3 (3 - Moderate Odor) or higher at 3 or more Stops?**

No

**Recorder Signature**



Julian Jenkins  
16 Oct 2023 9:26 PM PDT

---

**Upon completion of this patrol, please check the box to trigger necessary notifications.**

# 4050 - Chiquita Odor Patrol Template

17 Oct 2023

Complete

<b>Score</b>	3 / 3 (100%)	<b>Flagged items</b>	23	<b>Actions</b>	0
<b>Conducted on</b>					17 Oct 2023 7:55 PM PDT
<b>Prepared by</b>					Chiquita Landfill
<b>If the name of the person conducting the Patrol does not appear above, please enter it here:</b>					Adrian & Julian
<b>What type of patrol is this?</b>					Regular Patrol
<b>Weather Conditions at the time of patrol.</b>					Partly Cloudy
<b>Temperature at time of Patrol</b>					70°F Should be between -50°F to 125°F
<b>I acknowledge that I have not visited the Reaction Area, working face, or other areas where exposed trash or landfill gas odors exist at Chiquita Canyon Landfill within four (4) hours prior to conducting the odor surveillance.</b>					<input checked="" type="checkbox"/>
<b>I acknowledge that I will assess each Patrol Stop while standing outside of the vehicle.</b>					<input checked="" type="checkbox"/>

**Flagged items**

23 flagged

Odor Patrol Stops / Stop #2: Intersection of Chiquito Canyon Road and Lincoln Avenue

**Are you experiencing any odors**

Yes

Odor Patrol Stops / Stop #3: Intersection of Lincoln Avenue and Jackson Street

**Are you experiencing any odors**

Yes

Odor Patrol Stops / Stop #4: Intersection of Buchanan Way and Chiquito Canyon Road

**Are you experiencing any odors**

Yes

Odor Patrol Stops / Stop #6: Intersection of Chiquito Canyon Road and San Martinez Road

**Are you experiencing any odors**

Yes

Odor Patrol Stops / Stop #8: Intersection of Lexington Drive and Morningside Drive

**Are you experiencing any odors**

Yes

Odor Patrol Stops / Stop #10: Intersection of San Martinez Road and Euclid Ave.

**Are you experiencing any odors**

Yes

Odor Patrol Stops / Stop #11: Intersection of San Martinez Road and Keningston Road

**Are you experiencing any odors**

Yes

Odor Patrol Stops / Stop #15: Intersection of Hasley Canyon Road and Gibraltar Lane

**Are you experiencing any odors**

Yes

Odor Patrol Stops / Stop #17: Intersection of Castlebury Place and Picadilly Place

**Are you experiencing any odors**

Yes

Odor Patrol Stops / Stop #19: Intersection of Gibraltar Lane and Cambridge Avenue

**Are you experiencing any odors**

Yes

Odor Patrol Stops / Stop #20: Intersection of Cambridge Avenue and Hasley Canyon Road

**Are you experiencing any odors**

Yes

Odor Patrol Stops / Stop #21: Intersection of The Old Road and Hillcrest Parkway

**Are you experiencing any odors**

Yes

Odor Patrol Stops / Stop #22: Intersection of Hillcrest Parkway and Park Vista Drive at Castaic Elementary School

**Are you experiencing any odors**

Yes

Odor Patrol Stops / Stop #23: Intersection of Creekbed Road and Firebrand Drive

**Are you experiencing any odors**

Yes

Odor Patrol Stops / Stop #24: Intersection of The Old Road and Live Oak Road

**Are you experiencing any odors**

Yes

Odor Patrol Stops / Stop #25: Intersection of Live Oak Road and Hidden Trail Road

**Are you experiencing any odors**

Yes

Odor Patrol Stops / Stop #27: Intersection of Rangewood Road and Buckskin Drive

**Are you experiencing any odors**

Yes

Odor Patrol Stops / Stop #28: Intersection of Quincy Street and Cambridge Avenue

**Are you experiencing any odors**

Yes

Odor Patrol Stops / Stop #29: Intersection of Hasley Canyon Road and Commerce Center Drive (Santa Clarita Valley International School & Playmakers Preschool)

**Are you experiencing any odors**

Yes

Odor Patrol Stops / Stop #30: Intersection of Commerce Center Drive and Witherspoon Parkway

**Are you experiencing any odors**

Yes

Odor Patrol Stops / Stop #31: Intersection of Franklin Parkway and driveway leading to the United States Postal Service

**Are you experiencing any odors**

Yes

Odor Patrol Stops / Stop #31: Intersection of Franklin Parkway and driveway leading to the United States Postal Service

**Intensity of Odor**

3 - Moderate Odor

Odor Patrol Stops / Stop #32: Intersection of Henry Mayo Drive and Cambridge View Drive, leading into the Valencia Travel Village RV Resort

**Are you experiencing any odors**

Yes

<b>Odor Patrol Stops</b>	23 flagged
Stop #1: Chiquito Canyon Road and Driveway leading to the LA County Fire's Del Valle Regional Training Center	
<b>Use map locator to enter lat/long for this observation point.</b>	28101 Chiquito Canyon Rd, Castaic, CA 91384, USA (34.4327486, -118.659012)
<b>Record time at observation point</b>	17 Oct 2023 7:51 PM PDT
<b>Record Wind direction</b>	S
<b>Record Wind Speed (mph)</b>	0.2
<b>Have the weather conditions changed since start of patrol?</b>	No
<b>Are you experiencing any odors</b>	No
Stop #2: Intersection of Chiquito Canyon Road and Lincoln Avenue	
	1 flagged
<b>Use map locator to enter lat/long for this observation point.</b>	28464 Chiquito Canyon Rd, Castaic, CA 91384, USA (34.438305899999996, -118.65799469999999)
<b>Record time at observation point</b>	17 Oct 2023 7:53 PM PDT
<b>Record Wind direction</b>	SE
<b>Record Wind Speed (mph)</b>	1.1
<b>Have the weather conditions changed since last recorded?</b>	No
<b>Are you experiencing any odors</b>	Yes
<b>Description of Odor</b>	Trash
<b>Intensity of Odor</b>	1 - Very light odor detected
<b>Are any corrective actions needed?</b>	
Stop #3: Intersection of Lincoln Avenue and Jackson Street	
	1 flagged
<b>Use map locator to enter lat/long for this observation point.</b>	28611 Lincoln Ave, Val Verde, CA 91384, USA (34.4398392, -118.6560351)
<b>Record time at observation point</b>	17 Oct 2023 7:55 PM PDT



Record Wind direction	S
Record Wind Speed (mph)	1.1
Have the weather conditions changed since last recorded?	No
Are you experiencing any odors	Yes
Description of Odor	Other
Describe odor	Sour odor
Intensity of Odor	1 - Very light odor detected
<b>Are any corrective actions needed?</b>	
Stop #4: Intersection of Buchanan Way and Chiquito Canyon Road	1 flagged
Use map locator to enter lat/long for this observation point.	28735 Chiquito Canyon Rd, Castaic, CA 91384, USA (34.4426196, -118.65729279999998)
Record time at observation point	17 Oct 2023 7:58 PM PDT
Record Wind direction	NW
Record Wind Speed (mph)	0.7
Have the weather conditions changed since last recorded?	No
Are you experiencing any odors	Yes
Description of Odor	Other
Describe odor	Reaction gas and trash
Intensity of Odor	2 - Light odor detected
<b>Are any corrective actions needed?</b>	
Stop #5: Intersection of Lincoln Avenue and Harding Avenue	
Use map locator to enter lat/long for this observation point.	(34.443070999999996, -118.655496)
Record time at observation point	17 Oct 2023 7:57 PM PDT

<b>Record Wind direction</b>	SE
<b>Record Wind Speed (mph)</b>	2.0
<b>Have the weather conditions changed since last recorded?</b>	No
<b>Are you experiencing any odors</b>	No
Stop #6: Intersection of Chiquito Canyon Road and San Martinez Road	
	1 flagged
<b>Use map locator to enter lat/long for this observation point.</b>	San Martinez Rd & Chiquito Canyon Rd, Val Verde, CA 91384, USA (34.445074, -118.657935)
<b>Record time at observation point</b>	17 Oct 2023 8:00 PM PDT
<b>Record Wind direction</b>	S
<b>Record Wind Speed (mph)</b>	0.2
<b>Have the weather conditions changed since last recorded?</b>	No
<b>Are you experiencing any odors</b>	Yes
<b>Description of Odor</b>	Other
<b>Describe odor</b>	Food
<b>Intensity of Odor</b>	1 - Very light odor detected
<b>Are any corrective actions needed?</b>	
Stop #7: Intersection of San Martinez Road and Morningside Drive	
<b>Use map locator to enter lat/long for this observation point.</b>	(34.4465086, -118.6613489)
<b>Record time at observation point</b>	17 Oct 2023 8:02 PM PDT
<b>Record Wind direction</b>	N
<b>Record Wind Speed (mph)</b>	0.2
<b>Have the weather conditions changed since last recorded?</b>	No
<b>Are you experiencing any odors</b>	No

Stop #8: Intersection of Lexington Drive and Morningside Drive

1 flagged

Use map locator to enter lat/long for this observation point.

30135 Lexington Dr, Castaic, CA  
91384, USA  
(34.4485287,  
-118.66089989999999)

Record time at observation point

17 Oct 2023 8:03 PM PDT

Record Wind direction

N

Record Wind Speed (mph)

0.0

Have the weather conditions changed since last recorded?

No

Are you experiencing any odors

Yes

Description of Odor

Other

Describe odor

Food

Intensity of Odor

1 - Very light odor detected

Are any corrective actions needed?

Stop #9: Intersection of Val Verde Road and Trellis Road

Use map locator to enter lat/long for this observation point.

29055 Val Verde Rd, Castaic, CA  
91384, USA  
(34.4486606,  
-118.66291629999999)

Record time at observation point

17 Oct 2023 8:04 PM PDT

Record Wind direction

N

Record Wind Speed (mph)

0.0

Have the weather conditions changed since last recorded?

No

Are you experiencing any odors

No

Stop #10: Intersection of San Martinez Road and Euclid Ave.

1 flagged

Use map locator to enter lat/long for this observation point.

(34.447531, -118.6649424)

Record time at observation point

17 Oct 2023 8:05 PM PDT

Record Wind direction

W

Record Wind Speed (mph)	1.1
Have the weather conditions changed since last recorded?	No
Are you experiencing any odors	Yes
Description of Odor	Other
Describe odor	Burning wood
Intensity of Odor	1 - Very light odor detected
<b>Are any corrective actions needed?</b>	
Stop #11: Intersection of San Martinez Road and Keningston Road	1 flagged
Use map locator to enter lat/long for this observation point.	30646 San Martinez Rd, Castaic, CA 91384, USA (34.4482237, -118.6707086000001)
Record time at observation point	17 Oct 2023 8:07 PM PDT
Record Wind direction	N
Record Wind Speed (mph)	0.4
Have the weather conditions changed since last recorded?	No
Are you experiencing any odors	Yes
Description of Odor	Other
Describe odor	Sour odor, livestock, feces, sweet grass
Intensity of Odor	2 - Light odor detected
<b>Are any corrective actions needed?</b>	
Stop #12: Intersection of Hunstock Street and Windsor Road	
Use map locator to enter lat/long for this observation point.	29502 Cromwell Ave, Castaic, CA 91384, USA (34.4460494, -118.6496094)
Record time at observation point	17 Oct 2023 8:11 PM PDT
Record Wind direction	NW

<b>Record Wind Speed (mph)</b>	0.9
<b>Have the weather conditions changed since last recorded?</b>	No
<b>Are you experiencing any odors</b>	No
Stop #13: Intersection of Del Valle Road and Silver Street	
<b>Use map locator to enter lat/long for this observation point.</b>	29758 Cromwell Ave, Castaic, CA 91384, USA (34.4470023, -118.6553969)
<b>Record time at observation point</b>	17 Oct 2023 8:14 PM PDT
<b>Record Wind direction</b>	S
<b>Record Wind Speed (mph)</b>	3.1
<b>Have the weather conditions changed since last recorded?</b>	No
<b>Are you experiencing any odors</b>	No
Stop #14: Intersection of Del Valle Road and Hasley Canyon Road	
<b>Use map locator to enter lat/long for this observation point.</b>	Del Valle Rd & Hasley Canyon Rd, California 91355, USA (34.456905, -118.64146400000001)
<b>Record time at observation point</b>	17 Oct 2023 8:17 PM PDT
<b>Record Wind Speed (mph)</b>	0.9
<b>Record Wind direction</b>	SE
<b>Have the weather conditions changed since last recorded?</b>	No
<b>Are you experiencing any odors</b>	No
Stop #15: Intersection of Hasley Canyon Road and Gibraltar Lane	
<b>Use map locator to enter lat/long for this observation point.</b>	28579 Gibraltar Ln, Castaic, CA 91384, USA (34.4551702, -118.63360240000002)
<b>Record time at observation point</b>	17 Oct 2023 8:19 PM PDT
<b>Record Wind direction</b>	S

<b>Record Wind Speed (mph)</b>	0.9
<b>Have the weather conditions changed since last recorded?</b>	No
<b>Are you experiencing any odors</b>	Yes
<b>Description of Odor</b> Armor All - sweet odor	Chemical
<b>Intensity of Odor</b>	1 - Very light odor detected
<b>Are any corrective actions needed?</b>	
Stop #16: Intersection of Gibraltar Lane and Alton Way	
<b>Use map locator to enter lat/long for this observation point.</b>	28340 Alton Way, Castaic, CA 91384, USA (34.4547214, -118.6302393)
<b>Record time at observation point</b>	17 Oct 2023 8:20 PM PDT
<b>Record Wind direction</b>	S
<b>Record Wind Speed (mph)</b>	0.9
<b>Have the weather conditions changed since last recorded?</b>	No
<b>Are you experiencing any odors</b>	No
Stop #17: Intersection of Castlebury Place and Picadilly Place	
<b>Use map locator to enter lat/long for this observation point.</b>	1 flagged 29706 Castlebury Pl, Castaic, CA 91384, USA (34.4531324, -118.62734499999999)
<b>Record time at observation point</b>	17 Oct 2023 8:22 PM PDT
<b>Record Wind direction</b>	N
<b>Record Wind Speed (mph)</b>	0.0
<b>Have the weather conditions changed since last recorded?</b>	No
<b>Are you experiencing any odors</b>	Yes
<b>Description of Odor</b> Chlorine	Chemical

**Intensity of Odor**

1 - Very light odor detected

**Are any corrective actions needed?**

Stop #18: Intersection of Gibraltar Lane and Springvale Lane

**Use map locator to enter lat/long for this observation point.**

28257 Springvale Ln, Castaic, CA  
91384, USA  
(34.4558665, -118.6282912)

**Record time at observation point**

17 Oct 2023 8:23 PM PDT

**Record Wind direction**

N

**Record Wind Speed (mph)**

0.0

**Have the weather conditions changed since last recorded?**

No

**Are you experiencing any odors**

No

Stop #19: Intersection of Gibraltar Lane and Cambridge Avenue

1 flagged

**Use map locator to enter lat/long for this observation point.**

28007 Gibraltar Ln, Castaic, CA  
91384, USA  
(34.4582939,  
-118.62713989999999)

**Record time at observation point**

17 Oct 2023 8:25 PM PDT

**Record Wind direction**

N

**Record Wind Speed (mph)**

0.0

**Have the weather conditions changed since last recorded?**

No

**Are you experiencing any odors**

Yes

**Description of Odor**

Other

**Describe odor**

Acrid odor and trash

Trash collection cans are nearby

**Intensity of Odor**

1 - Very light odor detected

**Are any corrective actions needed?**

Stop #20: Intersection of Cambridge Avenue and Hasley Canyon Road

1 flagged

Use map locator to enter lat/long for this observation point.

29615 Cambridge Ave, Castaic, CA  
91384, USA  
(34.455138, -118.6219665)

Record time at observation point

17 Oct 2023 8:27 PM PDT

Record Wind direction

SE

Record Wind Speed (mph)

0.9

Have the weather conditions changed since last recorded?

No

Are you experiencing any odors

Yes

Description of Odor

Chemical

Household cleanser with fragrance

Intensity of Odor

1 - Very light odor detected

Are any corrective actions needed?

Stop #21: Intersection of The Old Road and Hillcrest Parkway

1 flagged

Use map locator to enter lat/long for this observation point.

27602 Iris Pl, Castaic, CA 91384,  
USA  
(34.470634499999996,  
-118.6169297)

Record time at observation point

17 Oct 2023 8:31 PM PDT

Record Wind direction

S

Record Wind Speed (mph)

0.7

Have the weather conditions changed since last recorded?

No

Are you experiencing any odors

Yes

Description of Odor

Other

Describe odor

Rancid oil and burning wood

Intensity of Odor

1 - Very light odor detected

Are any corrective actions needed?

Stop #22: Intersection of Hillcrest Parkway and Park Vista Drive  
at Castaic Elementary School

1 flagged



Use map locator to enter lat/long for this observation point.

28332 Foothill Rd, Castaic, CA  
91384, USA  
(34.47162, -118.62992030000001)

Record time at observation point

17 Oct 2023 8:33 PM PDT

Record Wind direction

N

Record Wind Speed (mph)

0.2

Have the weather conditions changed since last recorded?

No

Are you experiencing any odors

Yes

Description of Odor

Other

Describe odor

Baby diapers, broccoli, and  
sewage

Intensity of Odor

1 - Very light odor detected

Are any corrective actions needed?

Stop #23: Intersection of Creekbed Road and Firebrand Drive

1 flagged

Use map locator to enter lat/long for this observation point.

29788 Creekbed Rd, Castaic, CA  
91384, USA  
(34.4571334, -118.6199158)

Record time at observation point

17 Oct 2023 8:28 PM PDT

Record Wind direction

S

Record Wind Speed (mph)

0.4

Have the weather conditions changed since last recorded?

No

Are you experiencing any odors

Yes

Description of Odor

Other

Describe odor

Mildew and trash

Intensity of Odor

1 - Very light odor detected

Are any corrective actions needed?

Stop #24: Intersection of The Old Road and Live Oak Road

1 flagged

Use map locator to enter lat/long for this observation point.

27305 Live Oak Rd UNIT B,

Castaic, CA 91384, USA  
(34.4534072, -118.6165492)

<b>Record time at observation point</b>	17 Oct 2023 8:37 PM PDT
<b>Record Wind direction</b>	S
<b>Record Wind Speed (mph)</b>	3.6
<b>Have the weather conditions changed since last recorded?</b>	No
<b>Are you experiencing any odors</b>	Yes
<b>Description of Odor</b>	Other
<b>Describe odor</b>	Hydrogen sulfide, trash, and bananas
<b>Intensity of Odor</b>	1 - Very light odor detected

**Are any corrective actions needed?**

Stop #25: Intersection of Live Oak Road and Hidden Trail Road 1 flagged

**Use map locator to enter lat/long for this observation point.** 27640 Buckskin Dr, Castaic, CA 91384, USA (34.450635999999996, -118.6177046)

<b>Record time at observation point</b>	17 Oct 2023 8:39 PM PDT
<b>Record Wind direction</b>	S
<b>Record Wind Speed (mph)</b>	0.9
<b>Have the weather conditions changed since last recorded?</b>	No
<b>Are you experiencing any odors</b>	Yes
<b>Description of Odor</b>	Other
<b>Describe odor</b>	Pizza crust
<b>Intensity of Odor</b>	1 - Very light odor detected

**Are any corrective actions needed?**

Stop #26: Intersection of Live Oak Elementary School at Saddleridge Way

Use map locator to enter lat/long for this observation point.

27715 Saddleridge Way, Castaic,  
CA 91384, USA  
(34.4506052, -118.6197786)

Record time at observation point

17 Oct 2023 8:39 PM PDT

Record Wind direction

SE

Record Wind Speed (mph)

0.7

Have the weather conditions changed since last recorded?

No

Are you experiencing any odors

No

Stop #27: Intersection of Rangewood Road and Buckskin Drive

1 flagged

Use map locator to enter lat/long for this observation point.

29203 Saddleridge Way, Castaic,  
CA 91384, USA  
(34.4492799,  
-118.62036769999999)

Record time at observation point

17 Oct 2023 8:40 PM PDT

Record Wind direction

W

Record Wind Speed (mph)

1.1

Have the weather conditions changed since last recorded?

No

Are you experiencing any odors

Yes

Description of Odor

Other



Photo 1

Describe odor

Yard waste and fabric softener

Intensity of Odor

1 - Very light odor detected

Are any corrective actions needed?

Stop #28: Intersection of Quincy Street and Cambridge Avenue

1 flagged

Use map locator to enter lat/long for this observation point.

27803 Quincy St, Castaic, CA  
91384, USA  
(34.4529869,  
-118.62002930000001)

Record time at observation point

17 Oct 2023 8:43 PM PDT

Record Wind direction

N

Record Wind Speed (mph)

0.0

Have the weather conditions changed since last recorded?

No

Are you experiencing any odors

Yes

Description of Odor

Other

Describe odor

Sweet household fragrance

Intensity of Odor

2 - Light odor detected

Are any corrective actions needed?

Stop #29: Intersection of Hasley Canyon Road and Commerce Center Drive (Santa Clarita Valley International School & Playmakers Preschool)

1 flagged

Use map locator to enter lat/long for this observation point.

Hasley Canyon Rd, Castaic, CA  
91384, USA  
(34.451042,  
-118.62557479999998)

Record time at observation point

17 Oct 2023 8:46 PM PDT

Record Wind direction

E

Record Wind Speed (mph)

1.6

Have the weather conditions changed since last recorded?

No

Are you experiencing any odors

Yes

Description of Odor

Chemical

Sweet odor

Intensity of Odor

1 - Very light odor detected

Are any corrective actions needed?

Stop #30: Intersection of Commerce Center Drive and Witherspoon Parkway

1 flagged

Use map locator to enter lat/long for this observation point.

Commerce Center Dr &  
Witherspoon Pky, California  
91355, USA

(34.4440622, -118.6261461)

<b>Record time at observation point</b>	17 Oct 2023 8:48 PM PDT
<b>Record Wind direction</b>	S
<b>Record Wind Speed (mph)</b>	1.6
<b>Have the weather conditions changed since last recorded?</b>	No
<b>Are you experiencing any odors</b>	Yes
<b>Description of Odor</b>	Landfill Gas
Reaction gas	
<b>Intensity of Odor</b>	1 - Very light odor detected
<b>Are any corrective actions needed?</b>	
Stop #31: Intersection of Franklin Parkway and driveway leading to the United States Postal Service	2 flagged
<b>Use map locator to enter lat/long for this observation point.</b>	28000 Franklin Pkwy, Valencia, CA 91355, USA (34.4352261, -118.62850189999997)

<b>Record time at observation point</b>	17 Oct 2023 8:50 PM PDT
<b>Record Wind direction</b>	W
<b>Record Wind Speed (mph)</b>	0.2
<b>Have the weather conditions changed since last recorded?</b>	No
<b>Are you experiencing any odors</b>	Yes
<b>Description of Odor</b>	Landfill Gas
Reaction gas and hydrogen sulfide	
<b>Intensity of Odor</b>	3 - Moderate Odor
<b>Are any corrective actions needed?</b>	
Stop #32: Intersection of Henry Mayo Drive and Cambridge View Drive, leading into the Valencia Travel Village RV Resort	1 flagged
<b>Use map locator to enter lat/long for this observation point.</b>	27953 Hancock Pkwy, Valencia, CA 91355, USA

(34.430459299999995,  
-118.62511680000001)

<b>Record time at observation point</b>	17 Oct 2023 8:53 PM PDT
<b>Record Wind direction</b>	N
<b>Record Wind Speed (mph)</b>	0.0
<b>Have the weather conditions changed since last recorded?</b>	No
<b>Are you experiencing any odors</b>	Yes
<b>Description of Odor</b> Reaction gas and hydrogen sulfide	Landfill Gas
<b>Intensity of Odor</b>	2 - Light odor detected
<b>Are any corrective actions needed?</b>	
Odor Compliance with Stipulated Order for Abatement	
<b>Have you recorded Odor Intensity of 3 (3 - Moderate Odor) or higher at 3 or more Stops?</b>	No

**Recorder Signature**



Julian Jenkins  
17 Oct 2023 8:55 PM PDT

---

**Upon completion of this patrol, please check the box to trigger necessary notifications.**

Media summary



Photo 1



# 4050 - Chiquita Odor Patrol Template

17 Oct 2023

Complete

<b>Score</b>	3 / 3 (100%)	<b>Flagged items</b>	0	<b>Actions</b>	0
--------------	--------------	----------------------	---	----------------	---

**Conducted on**

17 Oct 2023 7:14 AM PDT

**Prepared by**

Chiquita Landfill

**If the name of the person conducting the Patrol does not appear above, please enter it here:**

Zach Godoy

**What type of patrol is this?**

Regular Patrol

**Weather Conditions at the time of patrol.**

Sunny

**Temperature at time of Patrol**

56°F  
Should be between -50°F to 125°F

**I acknowledge that I have not visited the Reaction Area, working face, or other areas where exposed trash or landfill gas odors exist at Chiquita Canyon Landfill within four (4) hours prior to conducting the odor surveillance.**



**I acknowledge that I will assess each Patrol Stop while standing outside of the vehicle.**



## Odor Patrol Stops

Stop #1: Chiquito Canyon Road and Driveway leading to the LA County Fire's Del Valle Regional Training Center

Use map locator to enter lat/long for this observation point.

28101 Chiquito Canyon Rd,  
Castaic, CA 91384, USA  
(34.4317609, -118.6589423)

Record time at observation point

17 Oct 2023 9:54 AM PDT

Record Wind direction

W

Record Wind Speed (mph)

1.6

Have the weather conditions changed since start of patrol?

No

Are you experiencing any odors

No

Stop #2: Intersection of Chiquito Canyon Road and Lincoln Avenue

Use map locator to enter lat/long for this observation point.

28465 Chiquito Canyon Rd,  
Castaic, CA 91384, USA  
(34.4384167, -118.658496)

Record time at observation point

17 Oct 2023 9:53 AM PDT

Record Wind direction

W

Record Wind Speed (mph)

.4

Have the weather conditions changed since last recorded?

No

Are you experiencing any odors

No

Stop #3: Intersection of Lincoln Avenue and Jackson Street

Use map locator to enter lat/long for this observation point.

(34.4395285, -118.6559577)

Record time at observation point

17 Oct 2023 9:49 AM PDT

Record Wind direction

NW

Record Wind Speed (mph)

.9

Have the weather conditions changed since last recorded?

No

Are you experiencing any odors

No

Stop #4: Intersection of Buchanan Way and Chiquito Canyon Road

Use map locator to enter lat/long for this observation point.

28703 Chiquito Canyon Rd,  
Castaic, CA 91384, USA  
(34.441859799999996,  
-118.6573111)

Record time at observation point

17 Oct 2023 9:47 AM PDT

Record Wind direction

W

Record Wind Speed (mph)

.6

Have the weather conditions changed since last recorded?

No

Are you experiencing any odors

No

Stop #5: Intersection of Lincoln Avenue and Harding Avenue

Use map locator to enter lat/long for this observation point.

11629 Daleside Ave, Hawthorne,  
CA 90250, USA  
(34.443070999999996,  
-118.655496)

Record time at observation point

17 Oct 2023 9:42 AM PDT

Record Wind direction

N

Record Wind Speed (mph)

.5

Have the weather conditions changed since last recorded?

No

Are you experiencing any odors

No

Stop #6: Intersection of Chiquito Canyon Road and San Martinez Road

Use map locator to enter lat/long for this observation point.

30010 San Martinez Rd, Castaic,  
CA 91384, USA  
(34.4449994, -118.6582312)

Record time at observation point

17 Oct 2023 9:36 AM PDT

Record Wind direction

SW

Record Wind Speed (mph)

.5

Have the weather conditions changed since last recorded?

No

Are you experiencing any odors

No

Stop #7: Intersection of San Martinez Road and Morningside Drive

Use map locator to enter lat/long for this observation point.

30133d San Martinez Rd, Castaic,  
CA 91384, USA  
(34.446163,  
-118.66105899999998)

Record time at observation point

17 Oct 2023 9:33 AM PDT

Record Wind direction

NW

Record Wind Speed (mph)

.7

Have the weather conditions changed since last recorded?

No

Are you experiencing any odors

No

Stop #8: Intersection of Lexington Drive and Morningside Drive

Use map locator to enter lat/long for this observation point.

29043 Morningside Dr, Castaic, CA  
91384, USA  
(34.4482856, -118.6609568)

Record time at observation point

17 Oct 2023 9:21 AM PDT

Record Wind direction

N

Record Wind Speed (mph)

.3

Have the weather conditions changed since last recorded?

No

Are you experiencing any odors

No

Stop #9: Intersection of Val Verde Road and Trellis Road

Use map locator to enter lat/long for this observation point.

(34.4481439, -118.6629126)

Record time at observation point

17 Oct 2023 9:17 AM PDT

Record Wind direction

N

Record Wind Speed (mph)

No wind

Have the weather conditions changed since last recorded?

No

Are you experiencing any odors

No

Stop #10: Intersection of San Martinez Road and Euclid Ave.

**Use map locator to enter lat/long for this observation point.** (34.4480713, -118.6658094)

**Record time at observation point** 17 Oct 2023 9:15 AM PDT

**Record Wind direction** N

**Record Wind Speed (mph)** No wind

**Have the weather conditions changed since last recorded?** No

**Are you experiencing any odors** No

Stop #11: Intersection of San Martinez Road and Keningston Road

**Use map locator to enter lat/long for this observation point.** 30703 San Martinez Rd, Castaic, CA 91384, USA  
(34.448692199999996, -118.6712099)

**Record time at observation point** 17 Oct 2023 9:09 AM PDT

**Record Wind direction** SW

**Record Wind Speed (mph)** .6

**Have the weather conditions changed since last recorded?** No

**Are you experiencing any odors** No

Stop #12: Intersection of Hunstock Street and Windsor Road

**Use map locator to enter lat/long for this observation point.** (34.4459411, -118.6494828)

**Record time at observation point** 17 Oct 2023 9:03 AM PDT

**Record Wind direction** SE

**Record Wind Speed (mph)** .3

**Have the weather conditions changed since last recorded?** No

**Are you experiencing any odors** No

Stop #13: Intersection of Del Valle Road and Silver Street

**Use map locator to enter lat/long for this observation point.** (34.4477701, -118.655318)

**Record time at observation point** 17 Oct 2023 8:57 AM PDT

<b>Record Wind direction</b>	N
<b>Record Wind Speed (mph)</b>	.4
<b>Have the weather conditions changed since last recorded?</b>	No
<b>Are you experiencing any odors</b>	No
Stop #14: Intersection of Del Valle Road and Hasley Canyon Road	
<b>Use map locator to enter lat/long for this observation point.</b>	Del Valle Rd & Hasley Canyon Rd, California 91355, USA (34.456905, -118.64146400000001)
<b>Record time at observation point</b>	17 Oct 2023 8:53 AM PDT
<b>Record Wind Speed (mph)</b>	.7
<b>Record Wind direction</b>	SE
<b>Have the weather conditions changed since last recorded?</b>	No
<b>Are you experiencing any odors</b>	No
Stop #15: Intersection of Hasley Canyon Road and Gibraltar Lane	
<b>Use map locator to enter lat/long for this observation point.</b>	28579 Gibraltar Ln, Castaic, CA 91384, USA (34.4551702, -118.63360240000002)
<b>Record time at observation point</b>	17 Oct 2023 8:50 AM PDT
<b>Record Wind direction</b>	N
<b>Record Wind Speed (mph)</b>	.4
<b>Have the weather conditions changed since last recorded?</b>	No
<b>Are you experiencing any odors</b>	No
Stop #16: Intersection of Gibraltar Lane and Alton Way	
<b>Use map locator to enter lat/long for this observation point.</b>	28340 Alton Way, Castaic, CA 91384, USA (34.4547214, -118.6302393)
<b>Record time at observation point</b>	17 Oct 2023 8:47 AM PDT

<b>Record Wind direction</b>	S
<b>Record Wind Speed (mph)</b>	.4
<b>Have the weather conditions changed since last recorded?</b>	No
<b>Are you experiencing any odors</b>	No
Stop #17: Intersection of Castlebury Place and Picadilly Place	
<b>Use map locator to enter lat/long for this observation point.</b>	661 Your Home Away!, Castaic, CA 91384, USA (34.4536497, -118.62767199999998)
<b>Record time at observation point</b>	17 Oct 2023 8:42 AM PDT
<b>Record Wind direction</b>	NE
<b>Record Wind Speed (mph)</b>	.7
<b>Have the weather conditions changed since last recorded?</b>	No
<b>Are you experiencing any odors</b>	No
Stop #18: Intersection of Gibraltar Lane and Springvale Lane	
<b>Use map locator to enter lat/long for this observation point.</b>	28256 Springvale Ln, Castaic, CA 91384, USA (34.455508699999996, -118.62855289999997)
<b>Record time at observation point</b>	17 Oct 2023 8:40 AM PDT
<b>Record Wind direction</b>	N
<b>Record Wind Speed (mph)</b>	No wind
<b>Have the weather conditions changed since last recorded?</b>	No
<b>Are you experiencing any odors</b>	No
Stop #19: Intersection of Gibraltar Lane and Cambridge Avenue	
<b>Use map locator to enter lat/long for this observation point.</b>	28003 Gibraltar Ln, Castaic, CA 91384, USA (34.4583288, -118.6270032)
<b>Record time at observation point</b>	17 Oct 2023 8:33 AM PDT

<b>Record Wind direction</b>	NE
<b>Record Wind Speed (mph)</b>	.6
<b>Have the weather conditions changed since last recorded?</b>	No
<b>Are you experiencing any odors</b>	No
Stop #20: Intersection of Cambridge Avenue and Hasley Canyon Road	
<b>Use map locator to enter lat/long for this observation point.</b>	29702 Creekbed Rd, Castaic, CA 91384, USA (34.4552632, -118.62139669999998)
<b>Record time at observation point</b>	17 Oct 2023 8:31 AM PDT
<b>Record Wind direction</b>	W
<b>Record Wind Speed (mph)</b>	.2
<b>Have the weather conditions changed since last recorded?</b>	No
<b>Are you experiencing any odors</b>	No
Stop #21: Intersection of The Old Road and Hillcrest Parkway	
<b>Use map locator to enter lat/long for this observation point.</b>	27614 Iris Pl, Castaic, CA 91384, USA (34.4706609, -118.61729430000001)
<b>Record time at observation point</b>	17 Oct 2023 8:14 AM PDT
<b>Record Wind direction</b>	N
<b>Record Wind Speed (mph)</b>	1.0
<b>Have the weather conditions changed since last recorded?</b>	No
<b>Are you experiencing any odors</b>	No
Stop #22: Intersection of Hillcrest Parkway and Park Vista Drive at Castaic Elementary School	
<b>Use map locator to enter lat/long for this observation point.</b>	28402 Monterey Ct, Castaic, CA 91384, USA (34.472689100000004, -118.63017099999999)



Record time at observation point

17 Oct 2023 8:23 AM PDT

Record Wind direction

N

Record Wind Speed (mph)

.3

Have the weather conditions changed since last recorded?

No

Are you experiencing any odors

No

Stop #23: Intersection of Creekbed Road and Firebrand Drive

Use map locator to enter lat/long for this observation point.

29796 Creekbed Rd, Castaic, CA  
91384, USA  
(34.4575962, -118.6195735)

Record time at observation point

17 Oct 2023 8:07 AM PDT

Record Wind direction

N

Record Wind Speed (mph)

.7

Have the weather conditions changed since last recorded?

No

Are you experiencing any odors

No

Stop #24: Intersection of The Old Road and Live Oak Road

Use map locator to enter lat/long for this observation point.

29491 The Old Rd, Castaic, CA  
91384, USA  
(34.452941599999996,  
-118.6164008)

Record time at observation point

17 Oct 2023 8:02 AM PDT

Record Wind direction

NW

Record Wind Speed (mph)

.6

Have the weather conditions changed since last recorded?

No

Are you experiencing any odors

No

Stop #25: Intersection of Live Oak Road and Hidden Trail Road

Use map locator to enter lat/long for this observation point.

27704 Buckskin Dr, Castaic, CA  
91384, USA  
(34.4498606, -118.6182516)

Record time at observation point

17 Oct 2023 7:56 AM PDT

<b>Record Wind direction</b>	SW
<b>Record Wind Speed (mph)</b>	.3
<b>Have the weather conditions changed since last recorded?</b>	No
<b>Are you experiencing any odors</b>	No
Stop #26: Intersection of Live Oak Elementary School at Saddleridge Way	
<b>Use map locator to enter lat/long for this observation point.</b>	27702 Saddleridge Way, Castaic, CA 91384, USA (34.4502433, -118.61893529999998)
<b>Record time at observation point</b>	17 Oct 2023 7:53 AM PDT
<b>Record Wind direction</b>	W
<b>Record Wind Speed (mph)</b>	.3
<b>Have the weather conditions changed since last recorded?</b>	No
<b>Are you experiencing any odors</b>	No
Stop #27: Intersection of Rangewood Road and Buckskin Drive	
<b>Use map locator to enter lat/long for this observation point.</b>	29203 Saddleridge Way, Castaic, CA 91384, USA (34.4492799, -118.62036769999999)
<b>Record time at observation point</b>	17 Oct 2023 7:50 AM PDT
<b>Record Wind direction</b>	N
<b>Record Wind Speed (mph)</b>	.2
<b>Have the weather conditions changed since last recorded?</b>	No
<b>Are you experiencing any odors</b>	No
Stop #28: Intersection of Quincy Street and Cambridge Avenue	
<b>Use map locator to enter lat/long for this observation point.</b>	27803 Quincy St, Castaic, CA 91384, USA (34.4529869, -118.62002930000001)
<b>Record time at observation point</b>	17 Oct 2023 7:41 AM PDT

<b>Record Wind direction</b>	SW
------------------------------	----

<b>Record Wind Speed (mph)</b>	.1
--------------------------------	----

<b>Have the weather conditions changed since last recorded?</b>	No
---	----

<b>Are you experiencing any odors</b>	No
---------------------------------------	----

Stop #29: Intersection of Hasley Canyon Road and Commerce Center Drive (Santa Clarita Valley International School & Playmakers Preschool)

**Use map locator to enter lat/long for this observation point.** 28050 Hasley Canyon Rd, Castaic, CA 91384, USA (34.4509472, -118.6247111)

<b>Record time at observation point</b>	17 Oct 2023 7:35 AM PDT
---	-------------------------

<b>Record Wind direction</b>	SE
------------------------------	----

<b>Record Wind Speed (mph)</b>	.7
--------------------------------	----

<b>Have the weather conditions changed since last recorded?</b>	No
---	----

<b>Are you experiencing any odors</b>	No
---------------------------------------	----

Stop #30: Intersection of Commerce Center Drive and Witherspoon Parkway

**Use map locator to enter lat/long for this observation point.** Commerce Center Dr & Witherspoon Pky, California 91355, USA (34.445074999999996, -118.62639800000001)

<b>Record time at observation point</b>	17 Oct 2023 7:30 AM PDT
---	-------------------------

<b>Record Wind direction</b>	N
------------------------------	---

<b>Record Wind Speed (mph)</b>	No wind
--------------------------------	---------

<b>Have the weather conditions changed since last recorded?</b>	No
---	----

<b>Are you experiencing any odors</b>	No
---------------------------------------	----

Stop #31: Intersection of Franklin Parkway and driveway leading to the United States Postal Service

**Use map locator to enter lat/long for this observation point.** 28615 Braxton Ave, Valencia, CA 91355, USA (34.436017,

-118.62702900000001)

<b>Record time at observation point</b>	17 Oct 2023 7:25 AM PDT
<b>Record Wind direction</b>	NE
<b>Record Wind Speed (mph)</b>	.4
<b>Have the weather conditions changed since last recorded?</b>	No
<b>Are you experiencing any odors</b>	No
Stop #32: Intersection of Henry Mayo Drive and Cambridge View Drive, leading into the Valencia Travel Village RV Resort	
<b>Use map locator to enter lat/long for this observation point.</b>	Cambridge View Dr, Valencia, CA 91355, USA (34.4296519, -118.6247376)
<b>Record time at observation point</b>	17 Oct 2023 7:19 AM PDT
<b>Record Wind direction</b>	N
<b>Record Wind Speed (mph)</b>	.8
<b>Have the weather conditions changed since last recorded?</b>	No
<b>Are you experiencing any odors</b>	No
Odor Compliance with Stipulated Order for Abatement	
<b>Have you recorded Odor Intensity of 3 (3 - Moderate Odor) or higher at 3 or more Stops?</b>	No

**Recorder Signature**



zach godoy  
17 Oct 2023 10:00 AM PDT

---

**Upon completion of this patrol, please check the box to trigger necessary notifications.**

# 4050 - Chiquita Odor Patrol Template

18 Oct 2023

Complete

<b>Score</b>	3 / 3 (100%)	<b>Flagged items</b>	23	<b>Actions</b>	0
--------------	--------------	----------------------	----	----------------	---

**Conducted on**

18 Oct 2023 8:00 PM PDT

**Prepared by**

Chiquita Landfill

**If the name of the person conducting the Patrol does not appear above, please enter it here:**

Adrian & Julian

**What type of patrol is this?**

Regular Patrol

**Weather Conditions at the time of patrol.**

Partly Cloudy

**Temperature at time of Patrol**

75°F  
Should be between -50°F to 125°F

**I acknowledge that I have not visited the Reaction Area, working face, or other areas where exposed trash or landfill gas odors exist at Chiquita Canyon Landfill within four (4) hours prior to conducting the odor surveillance.**



**I acknowledge that I will assess each Patrol Stop while standing outside of the vehicle.**



**Flagged items**

23 flagged

Odor Patrol Stops / Stop #2: Intersection of Chiquito Canyon Road and Lincoln Avenue

**Are you experiencing any odors**

Yes

Odor Patrol Stops / Stop #3: Intersection of Lincoln Avenue and Jackson Street

**Are you experiencing any odors**

Yes

Odor Patrol Stops / Stop #4: Intersection of Buchanan Way and Chiquito Canyon Road

**Are you experiencing any odors**

Yes

Odor Patrol Stops / Stop #5: Intersection of Lincoln Avenue and Harding Avenue

**Are you experiencing any odors**

Yes

Odor Patrol Stops / Stop #6: Intersection of Chiquito Canyon Road and San Martinez Road

**Are you experiencing any odors**

Yes

Odor Patrol Stops / Stop #7: Intersection of San Martinez Road and Morningside Drive

**Are you experiencing any odors**

Yes

Odor Patrol Stops / Stop #8: Intersection of Lexington Drive and Morningside Drive

**Are you experiencing any odors**

Yes

Odor Patrol Stops / Stop #9: Intersection of Val Verde Road and Trellis Road

**Are you experiencing any odors**

Yes

Odor Patrol Stops / Stop #10: Intersection of San Martinez Road and Euclid Ave.

**Are you experiencing any odors**

Yes

Odor Patrol Stops / Stop #11: Intersection of San Martinez Road and Keningston Road

**Are you experiencing any odors**

Yes

Odor Patrol Stops / Stop #13: Intersection of Del Valle Road and Silver Street

**Are you experiencing any odors**

Yes

Odor Patrol Stops / Stop #14: Intersection of Del Valle Road and Hasley Canyon Road

**Are you experiencing any odors**

Yes

Odor Patrol Stops / Stop #16: Intersection of Gibraltar Lane and Alton Way

**Are you experiencing any odors**

Yes

Odor Patrol Stops / Stop #17: Intersection of Castlebury Place and Picadilly Place

**Are you experiencing any odors**

Yes

Odor Patrol Stops / Stop #18: Intersection of Gibraltar Lane and Springvale Lane

**Are you experiencing any odors**

Yes

Odor Patrol Stops / Stop #20: Intersection of Cambridge Avenue and Hasley Canyon Road

**Are you experiencing any odors**

Yes

Odor Patrol Stops / Stop #21: Intersection of The Old Road and Hillcrest Parkway

**Are you experiencing any odors**

Yes

Odor Patrol Stops / Stop #23: Intersection of Creekbed Road and Firebrand Drive

**Are you experiencing any odors**

Yes

Odor Patrol Stops / Stop #27: Intersection of Rangewood Road and Buckskin Drive

**Are you experiencing any odors**

Yes

Odor Patrol Stops / Stop #28: Intersection of Quincy Street and Cambridge Avenue

**Are you experiencing any odors**

Yes

Odor Patrol Stops / Stop #29: Intersection of Hasley Canyon Road and Commerce Center Drive (Santa Clarita Valley International School & Playmakers Preschool)

**Are you experiencing any odors**

Yes

Odor Patrol Stops / Stop #30: Intersection of Commerce Center Drive and Witherspoon Parkway

**Are you experiencing any odors**

Yes

Odor Patrol Stops / Stop #32: Intersection of Henry Mayo Drive and Cambridge View Drive, leading into the Valencia Travel Village RV Resort

**Are you experiencing any odors**

Yes



<b>Odor Patrol Stops</b>	23 flagged
Stop #1: Chiquito Canyon Road and Driveway leading to the LA County Fire's Del Valle Regional Training Center	
<b>Use map locator to enter lat/long for this observation point.</b>	28101 Chiquito Canyon Rd, Castaic, CA 91384, USA (34.4327214, -118.6590579)
<b>Record time at observation point</b>	18 Oct 2023 8:03 PM PDT
<b>Record Wind direction</b>	S
<b>Record Wind Speed (mph)</b>	0.7
<b>Have the weather conditions changed since start of patrol?</b>	No
<b>Are you experiencing any odors</b>	No
Stop #2: Intersection of Chiquito Canyon Road and Lincoln Avenue	
	1 flagged
<b>Use map locator to enter lat/long for this observation point.</b>	Chiquito Canyon Rd & Lincoln Ave, California 91355, USA (34.437901, -118.658324)
<b>Record time at observation point</b>	18 Oct 2023 8:05 PM PDT
<b>Record Wind direction</b>	S
<b>Record Wind Speed (mph)</b>	2.0
<b>Have the weather conditions changed since last recorded?</b>	No
<b>Are you experiencing any odors</b>	Yes
<b>Description of Odor</b>	Other
<b>Describe odor</b>	Reaction gas, livestock, and oil
<b>Intensity of Odor</b>	1 - Very light odor detected
<b>Are any corrective actions needed?</b>	
Stop #3: Intersection of Lincoln Avenue and Jackson Street	
	1 flagged
<b>Use map locator to enter lat/long for this observation point.</b>	28543 Lincoln Ave, Castaic, CA 91384, USA (34.4395774, -118.6561263)

<b>Record time at observation point</b>	18 Oct 2023 8:06 PM PDT
<b>Record Wind direction</b>	S
<b>Record Wind Speed (mph)</b>	1.8
<b>Have the weather conditions changed since last recorded?</b>	No
<b>Are you experiencing any odors</b>	Yes
<b>Description of Odor</b>	Other
<b>Describe odor</b>	Reaction gas, hydrogen sulfide, household cleanser, acrid odor
<b>Intensity of Odor</b>	2 - Light odor detected
<b>Are any corrective actions needed?</b>	
Stop #4: Intersection of Buchanan Way and Chiquito Canyon Road	1 flagged
<b>Use map locator to enter lat/long for this observation point.</b>	30008 Buchanan Way, Castaic, CA 91384, USA (34.4416195, -118.65763009999999)

<b>Record time at observation point</b>	18 Oct 2023 8:10 PM PDT
<b>Record Wind direction</b>	SW
<b>Record Wind Speed (mph)</b>	1.3
<b>Have the weather conditions changed since last recorded?</b>	No
<b>Are you experiencing any odors</b>	Yes
<b>Description of Odor</b>	Landfill Gas
Reaction gas	
<b>Intensity of Odor</b>	1 - Very light odor detected
<b>Are any corrective actions needed?</b>	
Stop #5: Intersection of Lincoln Avenue and Harding Avenue	1 flagged
<b>Use map locator to enter lat/long for this observation point.</b>	11629 Daleside Ave, Hawthorne, CA 90250, USA (34.443070999999996, -118.655496)

<b>Record time at observation point</b>	18 Oct 2023 8:08 PM PDT
<b>Record Wind direction</b>	S
<b>Record Wind Speed (mph)</b>	0.1
<b>Have the weather conditions changed since last recorded?</b>	No
<b>Are you experiencing any odors</b>	Yes
<b>Description of Odor</b>	Other
<b>Describe odor</b>	Fried fish
<b>Intensity of Odor</b>	1 - Very light odor detected
<b>Are any corrective actions needed?</b>	
Stop #6: Intersection of Chiquito Canyon Road and San Martinez Road	1 flagged
<b>Use map locator to enter lat/long for this observation point.</b>	28900 Chiquito Canyon Rd, Castaic, CA 91384, USA (34.4451696, -118.65758459999999)
<b>Record time at observation point</b>	18 Oct 2023 8:11 PM PDT
<b>Record Wind direction</b>	N
<b>Record Wind Speed (mph)</b>	0.0
<b>Have the weather conditions changed since last recorded?</b>	No
<b>Are you experiencing any odors</b>	Yes
<b>Description of Odor</b>	Landfill Gas
Reaction gas and dog food	
<b>Intensity of Odor</b>	1 - Very light odor detected
<b>Are any corrective actions needed?</b>	
Stop #7: Intersection of San Martinez Road and Morningside Drive	1 flagged
<b>Use map locator to enter lat/long for this observation point.</b>	(34.4465803, -118.6611518)
<b>Record time at observation point</b>	18 Oct 2023 8:13 PM PDT

Record Wind direction	N
Record Wind Speed (mph)	0.0
Have the weather conditions changed since last recorded?	No
Are you experiencing any odors	Yes
Description of Odor	Other
Describe odor	Marijuana and feces
Intensity of Odor	1 - Very light odor detected
<b>Are any corrective actions needed?</b>	
Stop #8: Intersection of Lexington Drive and Morningside Drive	1 flagged
Use map locator to enter lat/long for this observation point.	29043 Morningside Dr, Castaic, CA 91384, USA (34.4482856, -118.6609568)
Record time at observation point	18 Oct 2023 8:15 PM PDT
Record Wind direction	N
Record Wind Speed (mph)	0.0
Have the weather conditions changed since last recorded?	No
Are you experiencing any odors	Yes
Description of Odor	Other
Describe odor	Food
Intensity of Odor	1 - Very light odor detected
<b>Are any corrective actions needed?</b>	
Stop #9: Intersection of Val Verde Road and Trellis Road	1 flagged
Use map locator to enter lat/long for this observation point.	(34.4480164, -118.6629466)
Record time at observation point	18 Oct 2023 8:16 PM PDT
Record Wind direction	S
Record Wind Speed (mph)	0.2

Have the weather conditions changed since last recorded?	No
Are you experiencing any odors	Yes
Description of Odor	Other
Describe odor	Food
Intensity of Odor	1 - Very light odor detected
<b>Are any corrective actions needed?</b>	
Stop #10: Intersection of San Martinez Road and Euclid Ave.	1 flagged
Use map locator to enter lat/long for this observation point.	30333 San Martinez Rd, Castaic, CA 91384, USA (34.4478645, -118.66565609999999)
Record time at observation point	18 Oct 2023 8:18 PM PDT
Record Wind direction	W
Record Wind Speed (mph)	0.4
Have the weather conditions changed since last recorded?	No
Are you experiencing any odors	Yes
Description of Odor	Other
Describe odor	Bread
Intensity of Odor	1 - Very light odor detected
<b>Are any corrective actions needed?</b>	
Stop #11: Intersection of San Martinez Road and Keningston Road	1 flagged
Use map locator to enter lat/long for this observation point.	30646 San Martinez Rd, Castaic, CA 91384, USA (34.4482237, -118.67070860000001)
Record time at observation point	18 Oct 2023 8:20 PM PDT
Record Wind direction	W
Record Wind Speed (mph)	1.6

Have the weather conditions changed since last recorded?	No
Are you experiencing any odors	Yes
Description of Odor	Other
Describe odor	Grass and floral fragrance
Intensity of Odor	1 - Very light odor detected
<b>Are any corrective actions needed?</b>	
Stop #12: Intersection of Hunstock Street and Windsor Road	
Use map locator to enter lat/long for this observation point.	(34.4459697, -118.649501)
Record time at observation point	18 Oct 2023 8:25 PM PDT
Record Wind direction	NW
Record Wind Speed (mph)	1.1
Have the weather conditions changed since last recorded?	No
Are you experiencing any odors	No
Stop #13: Intersection of Del Valle Road and Silver Street	
	1 flagged
Use map locator to enter lat/long for this observation point.	29098 Del Valle Rd Suite E, Val Verde, CA 91384, USA (34.4484511, -118.65538769999999)
Record time at observation point	18 Oct 2023 8:28 PM PDT
Record Wind direction	SE
Record Wind Speed (mph)	3.6
Have the weather conditions changed since last recorded?	No
Are you experiencing any odors	Yes
Description of Odor	Other
Describe odor	Reaction gas, leachate, and soy sauce
Intensity of Odor	2 - Light odor detected

**Are any corrective actions needed?**

Stop #14: Intersection of Del Valle Road and Hasley Canyon Road

1 flagged

**Use map locator to enter lat/long for this observation point.**

Del Valle Rd & Hasley Canyon Rd,  
California 91355, USA  
(34.456905,  
-118.64146400000001)

**Record time at observation point**

18 Oct 2023 8:31 PM PDT

**Record Wind Speed (mph)**

1.3

**Record Wind direction**

N

**Have the weather conditions changed since last recorded?**

No

**Are you experiencing any odors**

Yes

**Description of Odor**

Other

**Describe odor**

Cat urine

**Intensity of Odor**

1 - Very light odor detected

**Are any corrective actions needed?**

Stop #15: Intersection of Hasley Canyon Road and Gibraltar Lane

**Use map locator to enter lat/long for this observation point.**

(34.4550853, -118.6334434)

**Record time at observation point**

18 Oct 2023 8:33 PM PDT

**Record Wind direction**

N

**Record Wind Speed (mph)**

0.0

**Have the weather conditions changed since last recorded?**

No

**Are you experiencing any odors**

No

Stop #16: Intersection of Gibraltar Lane and Alton Way

1 flagged

**Use map locator to enter lat/long for this observation point.**

28340 Alton Way, Castaic, CA  
91384, USA  
(34.4547214, -118.6302393)

**Record time at observation point**

18 Oct 2023 8:34 PM PDT

<b>Record Wind direction</b>	N
<b>Record Wind Speed (mph)</b>	0.0
<b>Have the weather conditions changed since last recorded?</b>	No
<b>Are you experiencing any odors</b>	Yes
<b>Description of Odor</b> Reaction gas	Landfill Gas
<b>Intensity of Odor</b>	1 - Very light odor detected
<b>Are any corrective actions needed?</b>	
Stop #17: Intersection of Castlebury Place and Picadilly Place	1 flagged
<b>Use map locator to enter lat/long for this observation point.</b>	661 Your Home Away!, Castaic, CA 91384, USA (34.4536497, -118.62767199999998)
<b>Record time at observation point</b>	18 Oct 2023 8:37 PM PDT
<b>Record Wind direction</b>	N
<b>Record Wind Speed (mph)</b>	2.5
<b>Have the weather conditions changed since last recorded?</b>	No
<b>Are you experiencing any odors</b>	Yes
<b>Description of Odor</b> Household cleanser	Chemical
<b>Intensity of Odor</b>	1 - Very light odor detected
<b>Are any corrective actions needed?</b>	
Stop #18: Intersection of Gibraltar Lane and Springvale Lane	1 flagged
<b>Use map locator to enter lat/long for this observation point.</b>	28257 Springvale Ln, Castaic, CA 91384, USA (34.4558665, -118.6282912)
<b>Record time at observation point</b>	18 Oct 2023 8:38 PM PDT
<b>Record Wind direction</b>	N



Record Wind Speed (mph)	0.0
Have the weather conditions changed since last recorded?	No
Are you experiencing any odors	Yes
Description of Odor	Other
Describe odor	Reaction gas and dryer sheets
Intensity of Odor	1 - Very light odor detected
<b>Are any corrective actions needed?</b>	
Stop #19: Intersection of Gibraltar Lane and Cambridge Avenue	
Use map locator to enter lat/long for this observation point.	29823 Cambridge Ave, Castaic, CA 91384, USA (34.457917099999996, -118.62698039999998)
Record time at observation point	18 Oct 2023 8:40 PM PDT
Record Wind direction	S
Record Wind Speed (mph)	0.2
Have the weather conditions changed since last recorded?	No
Are you experiencing any odors	No
Stop #20: Intersection of Cambridge Avenue and Hasley Canyon Road	
Use map locator to enter lat/long for this observation point.	29615 Cambridge Ave, Castaic, CA 91384, USA (34.455138, -118.6219665)
Record time at observation point	18 Oct 2023 8:41 PM PDT
Record Wind direction	N
Record Wind Speed (mph)	0.0
Have the weather conditions changed since last recorded?	No
Are you experiencing any odors	Yes
Description of Odor	Other

<b>Describe odor</b>	Fried food and household cleanser
<b>Intensity of Odor</b>	1 - Very light odor detected
<b>Are any corrective actions needed?</b>	
Stop #21: Intersection of The Old Road and Hillcrest Parkway	1 flagged
<b>Use map locator to enter lat/long for this observation point.</b>	27610 Iris Pl, Castaic, CA 91384, USA (34.470656, -118.6171576)
<b>Record time at observation point</b>	18 Oct 2023 8:46 PM PDT
<b>Record Wind direction</b>	W
<b>Record Wind Speed (mph)</b>	1.8
<b>Have the weather conditions changed since last recorded?</b>	No
<b>Are you experiencing any odors</b>	Yes
<b>Description of Odor</b>	Other
<b>Describe odor</b>	Oil and lemon
<b>Intensity of Odor</b>	1 - Very light odor detected
<b>Are any corrective actions needed?</b>	
Stop #22: Intersection of Hillcrest Parkway and Park Vista Drive at Castaic Elementary School	
<b>Use map locator to enter lat/long for this observation point.</b>	28332 Foothill Rd, Castaic, CA 91384, USA (34.47162, -118.62992030000001)
<b>Record time at observation point</b>	18 Oct 2023 8:48 PM PDT
<b>Record Wind direction</b>	N
<b>Record Wind Speed (mph)</b>	0.0
<b>Have the weather conditions changed since last recorded?</b>	No
<b>Are you experiencing any odors</b>	No
Stop #23: Intersection of Creekbed Road and Firebrand Drive	1 flagged

Use map locator to enter lat/long for this observation point.

29796 Creekbed Rd, Castaic, CA  
91384, USA  
(34.4575962, -118.6195735)

Record time at observation point

18 Oct 2023 8:43 PM PDT

Record Wind direction

N

Record Wind Speed (mph)

0.0

Have the weather conditions changed since last recorded?

No

Are you experiencing any odors

Yes

Description of Odor

Chemical

Household cleanser

Intensity of Odor

1 - Very light odor detected

Are any corrective actions needed?

Stop #24: Intersection of The Old Road and Live Oak Road

Use map locator to enter lat/long for this observation point.

27305 Live Oak Rd UNIT B,  
Castaic, CA 91384, USA  
(34.4534072, -118.6165492)

Record time at observation point

18 Oct 2023 8:52 PM PDT

Record Wind direction

NE

Record Wind Speed (mph)

2.5

Have the weather conditions changed since last recorded?

No

Are you experiencing any odors

No

Stop #25: Intersection of Live Oak Road and Hidden Trail Road

Use map locator to enter lat/long for this observation point.

27662 Buckskin Dr, Castaic, CA  
91384, USA  
(34.4501572,  
-118.61802370000001)

Record time at observation point

18 Oct 2023 8:54 PM PDT

Record Wind direction

S

Record Wind Speed (mph)

0.9

<b>Have the weather conditions changed since last recorded?</b>	No
<b>Are you experiencing any odors</b>	No
Stop #26: Intersection of Live Oak Elementary School at Saddleridge Way	
<b>Use map locator to enter lat/long for this observation point.</b>	27710 Rangewood Rd, Castaic, CA 91384, USA (34.450107599999996, -118.61922759999999)
<b>Record time at observation point</b>	18 Oct 2023 8:55 PM PDT
<b>Record Wind direction</b>	N
<b>Record Wind Speed (mph)</b>	0.0
<b>Have the weather conditions changed since last recorded?</b>	No
<b>Are you experiencing any odors</b>	No
Stop #27: Intersection of Rangewood Road and Buckskin Drive	
<b>Use map locator to enter lat/long for this observation point.</b>	29165 Saddleridge Way, Castaic, CA 91384, USA (34.4491454, -118.62033539999999)
<b>Record time at observation point</b>	18 Oct 2023 8:56 PM PDT
<b>Record Wind direction</b>	W
<b>Record Wind Speed (mph)</b>	0.9
<b>Have the weather conditions changed since last recorded?</b>	No
<b>Are you experiencing any odors</b>	Yes
<b>Description of Odor</b>	Other
<b>Describe odor</b>	Household fragrance
<b>Intensity of Odor</b>	1 - Very light odor detected
<b>Are any corrective actions needed?</b>	
Stop #28: Intersection of Quincy Street and Cambridge Avenue	
<b>Use map locator to enter lat/long for this observation point.</b>	27803 Quincy St, Castaic, CA

91384, USA  
(34.4529869,  
-118.62002930000001)

<b>Record time at observation point</b>	18 Oct 2023 8:59 PM PDT
<b>Record Wind direction</b>	N
<b>Record Wind Speed (mph)</b>	0.0
<b>Have the weather conditions changed since last recorded?</b>	No
<b>Are you experiencing any odors</b>	Yes
<b>Description of Odor</b>	Other
<b>Describe odor</b>	Cut lumber - pine
<b>Intensity of Odor</b>	1 - Very light odor detected

**Are any corrective actions needed?**

Stop #29: Intersection of Hasley Canyon Road and Commerce Center Drive (Santa Clarita Valley International School & Playmakers Preschool) 1 flagged

**Use map locator to enter lat/long for this observation point.** 28050 Hasley Canyon Rd, Castaic, CA 91384, USA (34.4509472, -118.6247111)

<b>Record time at observation point</b>	18 Oct 2023 9:02 PM PDT
<b>Record Wind direction</b>	E
<b>Record Wind Speed (mph)</b>	0.7
<b>Have the weather conditions changed since last recorded?</b>	No
<b>Are you experiencing any odors</b>	Yes
<b>Description of Odor</b>	Landfill Gas
Reaction gas	
<b>Intensity of Odor</b>	1 - Very light odor detected

**Are any corrective actions needed?**

Stop #30: Intersection of Commerce Center Drive and Witherspoon Parkway 1 flagged

Use map locator to enter lat/long for this observation point.

Commerce Center Dr &  
Witherspoon Pky, California  
91384, USA  
(34.445912, -118.626105)

Record time at observation point

18 Oct 2023 9:04 PM PDT

Record Wind direction

N

Record Wind Speed (mph)

2.4

Have the weather conditions changed since last recorded?

No

Are you experiencing any odors

Yes

Description of Odor

Landfill Gas

Reaction gas

Intensity of Odor

1 - Very light odor detected

Are any corrective actions needed?

Stop #31: Intersection of Franklin Parkway and driveway  
leading to the United States Postal Service

28000 Franklin Pkwy, Valencia, CA  
91355, USA  
(34.4352261,  
-118.62850189999997)

Use map locator to enter lat/long for this observation point.

Record time at observation point

18 Oct 2023 9:07 PM PDT

Record Wind direction

N

Record Wind Speed (mph)

0.0

Have the weather conditions changed since last recorded?

No

Are you experiencing any odors

No

Stop #32: Intersection of Henry Mayo Drive and Cambridge  
View Drive, leading into the Valencia Travel Village RV Resort

1 flagged

27953 Hancock Pkwy, Valencia, CA  
91355, USA  
(34.430459299999995,  
-118.62511680000001)

Use map locator to enter lat/long for this observation point.

Record time at observation point

18 Oct 2023 9:10 PM PDT

Record Wind direction

W

<b>Record Wind Speed (mph)</b>	3.1
<b>Have the weather conditions changed since last recorded?</b>	No
<b>Are you experiencing any odors</b>	Yes
<b>Description of Odor</b>	Other
<b>Describe odor</b>	Wet sand
<b>Intensity of Odor</b>	1 - Very light odor detected
<b>Are any corrective actions needed?</b>	
Odor Compliance with Stipulated Order for Abatement	
<b>Have you recorded Odor Intensity of 3 (3 - Moderate Odor) or higher at 3 or more Stops?</b>	No

**Recorder Signature**



Julian Jenkins  
18 Oct 2023 9:12 PM PDT

---

**Upon completion of this patrol, please check the box to trigger necessary notifications.**





# 4050 - Chiquita Odor Patrol Template

18 Oct 2023

Complete

<b>Score</b>	3 / 3 (100%)	<b>Flagged items</b>	10	<b>Actions</b>	0
--------------	--------------	----------------------	----	----------------	---

**Conducted on**

18 Oct 2023 7:06 AM PDT

**Prepared by**

Chiquita Landfill

**If the name of the person conducting the Patrol does not appear above, please enter it here:**

Zach Godoy

**What type of patrol is this?**

Regular Patrol

**Weather Conditions at the time of patrol.**

Sunny

**Temperature at time of Patrol**

59°F  
Should be between -50°F to 125°F

**I acknowledge that I have not visited the Reaction Area, working face, or other areas where exposed trash or landfill gas odors exist at Chiquita Canyon Landfill within four (4) hours prior to conducting the odor surveillance.**



**I acknowledge that I will assess each Patrol Stop while standing outside of the vehicle.**



**Flagged items**

10 flagged

Odor Patrol Stops / Stop #1: Chiquito Canyon Road and Driveway leading to the LA County Fire's Del Valle Regional Training Center

**Are you experiencing any odors**

Yes

Odor Patrol Stops / Stop #2: Intersection of Chiquito Canyon Road and Lincoln Avenue

**Are you experiencing any odors**

Yes

Odor Patrol Stops / Stop #2: Intersection of Chiquito Canyon Road and Lincoln Avenue

**Intensity of Odor**

4 -Strong Odor

Odor Patrol Stops / Stop #3: Intersection of Lincoln Avenue and Jackson Street

**Are you experiencing any odors**

Yes

Odor Patrol Stops / Stop #3: Intersection of Lincoln Avenue and Jackson Street

**Intensity of Odor**

4 -Strong Odor

Odor Patrol Stops / Stop #5: Intersection of Lincoln Avenue and Harding Avenue

**Are you experiencing any odors**

Yes

Odor Patrol Stops / Stop #6: Intersection of Chiquito Canyon Road and San Martinez Road

**Are you experiencing any odors**

Yes

Odor Patrol Stops / Stop #7: Intersection of San Martinez Road and Morningside Drive

**Are you experiencing any odors**

Yes

Odor Patrol Stops / Stop #13: Intersection of Del Valle Road and Silver Street

**Are you experiencing any odors**

Yes

Odor Patrol Stops / Odor Compliance with Stipulated Order for Abatement

**Have you recorded Odor Intensity of 3 (3 - Moderate Odor) or higher at 3 or more Stops?**

Yes

<b>Odor Patrol Stops</b>	10 flagged
Stop #1: Chiquito Canyon Road and Driveway leading to the LA County Fire's Del Valle Regional Training Center	1 flagged
<b>Use map locator to enter lat/long for this observation point.</b>	28101 Chiquito Canyon Rd, Castaic, CA 91384, USA (34.4317609, -118.6589423)
<b>Record time at observation point</b>	18 Oct 2023 9:57 AM PDT
<b>Record Wind direction</b>	N
<b>Record Wind Speed (mph)</b>	No wind
<b>Have the weather conditions changed since start of patrol?</b>	No
<b>Are you experiencing any odors</b>	Yes
<b>Description of Odor</b>	Leachate
<b>Intensity of Odor</b>	2 - Light odor detected
<b>Are any corrective actions needed?</b>	No
Stop #2: Intersection of Chiquito Canyon Road and Lincoln Avenue	2 flagged
<b>Use map locator to enter lat/long for this observation point.</b>	28465 Chiquito Canyon Rd, Castaic, CA 91384, USA (34.4384167, -118.658496)
<b>Record time at observation point</b>	18 Oct 2023 9:54 AM PDT
<b>Record Wind direction</b>	E
<b>Record Wind Speed (mph)</b>	.8
<b>Have the weather conditions changed since last recorded?</b>	No
<b>Are you experiencing any odors</b>	Yes
<b>Description of Odor</b>	Leachate
And landfill gas	
<b>Intensity of Odor</b>	4 -Strong Odor
<b>Are any corrective actions needed?</b>	No

Stop #3: Intersection of Lincoln Avenue and Jackson Street

2 flagged

Use map locator to enter lat/long for this observation point.

28543 Lincoln Ave, Castaic, CA  
91384, USA  
(34.4395774, -118.6561263)

Record time at observation point

18 Oct 2023 9:50 AM PDT

Record Wind direction

N

Record Wind Speed (mph)

.8

Have the weather conditions changed since last recorded?

No

Are you experiencing any odors

Yes

Description of Odor

Leachate

Intensity of Odor

4 -Strong Odor

Are any corrective actions needed?

No

Stop #4: Intersection of Buchanan Way and Chiquito Canyon Road

Use map locator to enter lat/long for this observation point.

28703 Chiquito Canyon Rd,  
Castaic, CA 91384, USA  
(34.441859799999996,  
-118.6573111)

Record time at observation point

18 Oct 2023 9:45 AM PDT

Record Wind direction

NW

Record Wind Speed (mph)

.8

Have the weather conditions changed since last recorded?

No

Are you experiencing any odors

No

Stop #5: Intersection of Lincoln Avenue and Harding Avenue

1 flagged

Use map locator to enter lat/long for this observation point.

11629 Daleside Ave, Hawthorne,  
CA 90250, USA  
(34.443070999999996,  
-118.655496)

Record time at observation point

18 Oct 2023 9:41 AM PDT

Record Wind direction

NE

Record Wind Speed (mph)	.6
Have the weather conditions changed since last recorded?	No
Are you experiencing any odors	Yes
Description of Odor	Leachate
Intensity of Odor	1 - Very light odor detected
Are any corrective actions needed?	No
Stop #6: Intersection of Chiquito Canyon Road and San Martinez Road	1 flagged
Use map locator to enter lat/long for this observation point.	30010 San Martinez Rd, Castaic, CA 91384, USA (34.4449994, -118.6582312)
Record time at observation point	18 Oct 2023 9:39 AM PDT
Record Wind direction	N
Record Wind Speed (mph)	.4
Have the weather conditions changed since last recorded?	No
Are you experiencing any odors	Yes
Description of Odor	Leachate
Intensity of Odor	1 - Very light odor detected
Are any corrective actions needed?	No
Stop #7: Intersection of San Martinez Road and Morningside Drive	1 flagged
Use map locator to enter lat/long for this observation point.	(34.4459666, -118.6610919)
Record time at observation point	18 Oct 2023 9:31 AM PDT
Record Wind direction	S
Record Wind Speed (mph)	.3
Have the weather conditions changed since last recorded?	No
Are you experiencing any odors	Yes

<b>Description of Odor</b>	Landfill Gas
<b>Intensity of Odor</b>	2 - Light odor detected
<b>Are any corrective actions needed?</b>	No
Stop #8: Intersection of Lexington Drive and Morningside Drive	
<b>Use map locator to enter lat/long for this observation point.</b>	29043 Morningside Dr, Castaic, CA 91384, USA (34.4482856, -118.6609568)
<b>Record time at observation point</b>	18 Oct 2023 9:24 AM PDT
<b>Record Wind direction</b>	NE
<b>Record Wind Speed (mph)</b>	.1
<b>Have the weather conditions changed since last recorded?</b>	No
<b>Are you experiencing any odors</b>	No
Stop #9: Intersection of Val Verde Road and Trellis Road	
<b>Use map locator to enter lat/long for this observation point.</b>	30227 Trellis Rd, Castaic, CA 91384, USA (34.448391799999996, -118.66299610000002)
<b>Record time at observation point</b>	18 Oct 2023 9:21 AM PDT
<b>Record Wind direction</b>	NE
<b>Record Wind Speed (mph)</b>	.2
<b>Have the weather conditions changed since last recorded?</b>	No
<b>Are you experiencing any odors</b>	No
Stop #10: Intersection of San Martinez Road and Euclid Ave.	
<b>Use map locator to enter lat/long for this observation point.</b>	(34.4477801, -118.6659945)
<b>Record time at observation point</b>	18 Oct 2023 9:18 AM PDT
<b>Record Wind direction</b>	NE
<b>Record Wind Speed (mph)</b>	.1
<b>Have the weather conditions changed since last recorded?</b>	No

<b>Are you experiencing any odors</b>	No
Stop #11: Intersection of San Martinez Road and Keningston Road	
<b>Use map locator to enter lat/long for this observation point.</b>	1847 W 78th St, Los Angeles, CA 90047, USA (34.448285, -118.67143199999998)
<b>Record time at observation point</b>	18 Oct 2023 9:14 AM PDT
<b>Record Wind direction</b>	SE
<b>Record Wind Speed (mph)</b>	.4
<b>Have the weather conditions changed since last recorded?</b>	No
<b>Are you experiencing any odors</b>	No
Stop #12: Intersection of Hunstock Street and Windsor Road	
<b>Use map locator to enter lat/long for this observation point.</b>	(34.4460361, -118.6495365)
<b>Record time at observation point</b>	18 Oct 2023 9:02 AM PDT
<b>Record Wind direction</b>	NE
<b>Record Wind Speed (mph)</b>	.2
<b>Have the weather conditions changed since last recorded?</b>	No
<b>Are you experiencing any odors</b>	No
Stop #13: Intersection of Del Valle Road and Silver Street	
<b>Use map locator to enter lat/long for this observation point.</b>	(34.4478043, -118.655224)
<b>Record time at observation point</b>	18 Oct 2023 8:57 AM PDT
<b>Record Wind direction</b>	N
<b>Record Wind Speed (mph)</b>	No wind
<b>Have the weather conditions changed since last recorded?</b>	No
<b>Are you experiencing any odors</b>	Yes
<b>Description of Odor</b>	Other

<b>Describe odor</b>	Had a very sweet smell
<b>Intensity of Odor</b>	2 - Light odor detected
<b>Are any corrective actions needed?</b>	No
Stop #14: Intersection of Del Valle Road and Hasley Canyon Road	
<b>Use map locator to enter lat/long for this observation point.</b>	Del Valle Rd & Hasley Canyon Rd, California 91384, USA (34.456818999999996, -118.64180300000001)
<b>Record time at observation point</b>	18 Oct 2023 8:52 AM PDT
<b>Record Wind Speed (mph)</b>	.6
<b>Record Wind direction</b>	NE
<b>Have the weather conditions changed since last recorded?</b>	No
<b>Are you experiencing any odors</b>	No
Stop #15: Intersection of Hasley Canyon Road and Gibraltar Lane	
<b>Use map locator to enter lat/long for this observation point.</b>	28541 Gibraltar Ln, Castaic, CA 91384, USA (34.4557596, -118.6325639)
<b>Record time at observation point</b>	18 Oct 2023 8:50 AM PDT
<b>Record Wind direction</b>	W
<b>Record Wind Speed (mph)</b>	.6
<b>Have the weather conditions changed since last recorded?</b>	No
<b>Are you experiencing any odors</b>	No
Stop #16: Intersection of Gibraltar Lane and Alton Way	
<b>Use map locator to enter lat/long for this observation point.</b>	28340 Alton Way, Castaic, CA 91384, USA (34.4547214, -118.6302393)
<b>Record time at observation point</b>	18 Oct 2023 8:47 AM PDT
<b>Record Wind direction</b>	SW



<b>Record Wind Speed (mph)</b>	.7
<b>Have the weather conditions changed since last recorded?</b>	No
<b>Are you experiencing any odors</b>	No
Stop #17: Intersection of Castlebury Place and Picadilly Place	
<b>Use map locator to enter lat/long for this observation point.</b>	29738 Castlebury Pl, Castaic, CA 91384, USA (34.4540842, -118.6272767)
<b>Record time at observation point</b>	18 Oct 2023 8:45 AM PDT
<b>Record Wind direction</b>	NW
<b>Record Wind Speed (mph)</b>	.2
<b>Have the weather conditions changed since last recorded?</b>	No
<b>Are you experiencing any odors</b>	No
Stop #18: Intersection of Gibraltar Lane and Springvale Lane	
<b>Use map locator to enter lat/long for this observation point.</b>	28256 Springvale Ln, Castaic, CA 91384, USA (34.455508699999996, -118.62855289999997)
<b>Record time at observation point</b>	18 Oct 2023 8:43 AM PDT
<b>Record Wind direction</b>	W
<b>Record Wind Speed (mph)</b>	.7
<b>Have the weather conditions changed since last recorded?</b>	No
<b>Are you experiencing any odors</b>	No
Stop #19: Intersection of Gibraltar Lane and Cambridge Avenue	
<b>Use map locator to enter lat/long for this observation point.</b>	28003 Gibraltar Ln, Castaic, CA 91384, USA (34.4583288, -118.6270032)
<b>Record time at observation point</b>	18 Oct 2023 8:40 AM PDT
<b>Record Wind direction</b>	N
<b>Record Wind Speed (mph)</b>	No wind

<b>Have the weather conditions changed since last recorded?</b>	No
<b>Are you experiencing any odors</b>	No
Stop #20: Intersection of Cambridge Avenue and Hasley Canyon Road	
<b>Use map locator to enter lat/long for this observation point.</b>	27803 Wakefield Rd, Castaic, CA 91384, USA (34.454254299999995, -118.6209865)
<b>Record time at observation point</b>	18 Oct 2023 7:38 AM PDT
<b>Record Wind direction</b>	N
<b>Record Wind Speed (mph)</b>	No wind
<b>Have the weather conditions changed since last recorded?</b>	No
<b>Are you experiencing any odors</b>	No
Stop #21: Intersection of The Old Road and Hillcrest Parkway	
<b>Use map locator to enter lat/long for this observation point.</b>	27610 Iris Pl, Castaic, CA 91384, USA (34.470656, -118.6171576)
<b>Record time at observation point</b>	18 Oct 2023 8:12 AM PDT
<b>Record Wind direction</b>	N
<b>Record Wind Speed (mph)</b>	1.1
<b>Have the weather conditions changed since last recorded?</b>	No
<b>Are you experiencing any odors</b>	No
Stop #22: Intersection of Hillcrest Parkway and Park Vista Drive at Castaic Elementary School	
<b>Use map locator to enter lat/long for this observation point.</b>	30502 Park Vista Dr, Castaic, CA 91384, USA (34.4725526, -118.6296924)
<b>Record time at observation point</b>	18 Oct 2023 8:18 AM PDT
<b>Record Wind direction</b>	N
<b>Record Wind Speed (mph)</b>	No wind

<b>Have the weather conditions changed since last recorded?</b>	No
<b>Are you experiencing any odors</b>	No
Stop #23: Intersection of Creekbed Road and Firebrand Drive	
<b>Use map locator to enter lat/long for this observation point.</b>	29796 Creekbed Rd, Castaic, CA 91384, USA (34.4575962, -118.6195735)
<b>Record time at observation point</b>	18 Oct 2023 8:05 AM PDT
<b>Record Wind direction</b>	N
<b>Record Wind Speed (mph)</b>	.4
<b>Have the weather conditions changed since last recorded?</b>	No
<b>Are you experiencing any odors</b>	No
Stop #24: Intersection of The Old Road and Live Oak Road	
<b>Use map locator to enter lat/long for this observation point.</b>	29491 The Old Rd, Castaic, CA 91384, USA (34.452941599999996, -118.6164008)
<b>Record time at observation point</b>	18 Oct 2023 7:57 AM PDT
<b>Record Wind direction</b>	NW
<b>Record Wind Speed (mph)</b>	.6
<b>Have the weather conditions changed since last recorded?</b>	No
<b>Are you experiencing any odors</b>	No
Stop #25: Intersection of Live Oak Road and Hidden Trail Road	
<b>Use map locator to enter lat/long for this observation point.</b>	27704 Buckskin Dr, Castaic, CA 91384, USA (34.4498606, -118.6182516)
<b>Record time at observation point</b>	18 Oct 2023 7:52 AM PDT
<b>Record Wind direction</b>	NW
<b>Record Wind Speed (mph)</b>	.6
<b>Have the weather conditions changed since last recorded?</b>	No

<b>Are you experiencing any odors</b>	No
Stop #26: Intersection of Live Oak Elementary School at Saddleridge Way	
<b>Use map locator to enter lat/long for this observation point.</b>	27702 Saddleridge Way, Castaic, CA 91384, USA (34.4502433, -118.61893529999998)
<b>Record time at observation point</b>	18 Oct 2023 7:49 AM PDT
<b>Record Wind direction</b>	NW
<b>Record Wind Speed (mph)</b>	.6
<b>Have the weather conditions changed since last recorded?</b>	No
<b>Are you experiencing any odors</b>	No
Stop #27: Intersection of Rangewood Road and Buckskin Drive	
<b>Use map locator to enter lat/long for this observation point.</b>	29203 Saddleridge Way, Castaic, CA 91384, USA (34.4492799, -118.62036769999999)
<b>Record time at observation point</b>	18 Oct 2023 7:46 AM PDT
<b>Record Wind direction</b>	NE
<b>Record Wind Speed (mph)</b>	.1
<b>Have the weather conditions changed since last recorded?</b>	No
<b>Are you experiencing any odors</b>	No
Stop #28: Intersection of Quincy Street and Cambridge Avenue	
<b>Use map locator to enter lat/long for this observation point.</b>	27803 Quincy St, Castaic, CA 91384, USA (34.4529869, -118.62002930000001)
<b>Record time at observation point</b>	18 Oct 2023 7:42 AM PDT
<b>Record Wind direction</b>	NE
<b>Record Wind Speed (mph)</b>	.4
<b>Have the weather conditions changed since last recorded?</b>	No

**Are you experiencing any odors**

No

Stop #29: Intersection of Hasley Canyon Road and Commerce Center Drive (Santa Clarita Valley International School & Playmakers Preschool)

**Use map locator to enter lat/long for this observation point.**

28050 Hasley Canyon Rd, Castaic,  
CA 91384, USA  
(34.4509472, -118.6247111)

**Record time at observation point**

18 Oct 2023 7:34 AM PDT

**Record Wind direction**

SW

**Record Wind Speed (mph)**

.4

**Have the weather conditions changed since last recorded?**

No

**Are you experiencing any odors**

No

Stop #30: Intersection of Commerce Center Drive and Witherspoon Parkway

**Use map locator to enter lat/long for this observation point.**

Commerce Center Dr &  
Witherspoon Pky, California  
91355, USA  
(34.445074999999996,  
-118.62639800000001)

**Record time at observation point**

18 Oct 2023 7:29 AM PDT

**Record Wind direction**

W

**Record Wind Speed (mph)**

1.1

**Have the weather conditions changed since last recorded?**

No

**Are you experiencing any odors**

No

Stop #31: Intersection of Franklin Parkway and driveway leading to the United States Postal Service

**Use map locator to enter lat/long for this observation point.**

28615 Braxton Ave, Valencia, CA  
91355, USA  
(34.436017,  
-118.62702900000001)

**Record time at observation point**

18 Oct 2023 7:21 AM PDT

**Record Wind direction**

E

<b>Record Wind Speed (mph)</b>	.6
<b>Have the weather conditions changed since last recorded?</b>	No
<b>Are you experiencing any odors</b>	No
Stop #32: Intersection of Henry Mayo Drive and Cambridge View Drive, leading into the Valencia Travel Village RV Resort	
<b>Use map locator to enter lat/long for this observation point.</b>	Cambridge View Dr, Valencia, CA 91355, USA (34.429642, -118.6247397)
<b>Record time at observation point</b>	18 Oct 2023 7:15 AM PDT
<b>Record Wind direction</b>	N
<b>Record Wind Speed (mph)</b>	1.4
<b>Have the weather conditions changed since last recorded?</b>	No
<b>Are you experiencing any odors</b>	No
Odor Compliance with Stipulated Order for Abatement	1 flagged
<b>Have you recorded Odor Intensity of 3 (3 - Moderate Odor) or higher at 3 or more Stops?</b>	Yes

By selecting Yes to the above question, the landfill operating staff will automatically be notified immediately via email of this response . Upon receiving such notification, Chiquita shall review and modify as appropriate fan placement, and conduct a visual inspection of the Reaction Area to assess, and address as needed, any cracks in the surface of the area.

**Recorder Signature**



Zach Godoy  
18 Oct 2023 9:59 AM PDT

---

**Upon completion of this patrol, please check the box to trigger necessary notifications.**

---



# 4050 - Chiquita Odor Patrol Template

19 Oct 2023

Complete

<b>Score</b>	3 / 3 (100%)	<b>Flagged items</b>	23	<b>Actions</b>	0
--------------	--------------	----------------------	----	----------------	---

**Conducted on**

19 Oct 2023 8:00 PM PDT

**Prepared by**

Chiquita Landfill

**If the name of the person conducting the Patrol does not appear above, please enter it here:**

Adrian & Julian

**What type of patrol is this?**

Regular Patrol

**Weather Conditions at the time of patrol.**

Sunny

Clear night

**Temperature at time of Patrol**

75°F  
Should be between -50°F to 125°F

**I acknowledge that I have not visited the Reaction Area, working face, or other areas where exposed trash or landfill gas odors exist at Chiquita Canyon Landfill within four (4) hours prior to conducting the odor surveillance.**



**I acknowledge that I will assess each Patrol Stop while standing outside of the vehicle.**





**Flagged items**

23 flagged

Odor Patrol Stops / Stop #1: Chiquito Canyon Road and Driveway leading to the LA County Fire's Del Valle Regional Training Center

**Are you experiencing any odors**

Yes

Odor Patrol Stops / Stop #2: Intersection of Chiquito Canyon Road and Lincoln Avenue

**Are you experiencing any odors**

Yes

Odor Patrol Stops / Stop #3: Intersection of Lincoln Avenue and Jackson Street

**Are you experiencing any odors**

Yes

Odor Patrol Stops / Stop #4: Intersection of Buchanan Way and Chiquito Canyon Road

**Are you experiencing any odors**

Yes

Odor Patrol Stops / Stop #6: Intersection of Chiquito Canyon Road and San Martinez Road

**Are you experiencing any odors**

Yes

Odor Patrol Stops / Stop #7: Intersection of San Martinez Road and Morningside Drive

**Are you experiencing any odors**

Yes

Odor Patrol Stops / Stop #8: Intersection of Lexington Drive and Morningside Drive

**Are you experiencing any odors**

Yes

Odor Patrol Stops / Stop #9: Intersection of Val Verde Road and Trellis Road

**Are you experiencing any odors**

Yes

Odor Patrol Stops / Stop #10: Intersection of San Martinez Road and Euclid Ave.

**Are you experiencing any odors**

Yes

Odor Patrol Stops / Stop #11: Intersection of San Martinez Road and Keningston Road

**Are you experiencing any odors**

Yes

Odor Patrol Stops / Stop #12: Intersection of Hunstock Street and Windsor Road

**Are you experiencing any odors**

Yes

Odor Patrol Stops / Stop #12: Intersection of Hunstock Street and Windsor Road

**Intensity of Odor**

3 - Moderate Odor

Odor Patrol Stops / Stop #15: Intersection of Hasley Canyon Road and Gibraltar Lane

**Are you experiencing any odors**

Yes

Odor Patrol Stops / Stop #17: Intersection of Castlebury Place and Picadilly Place

**Are you experiencing any odors**

Yes

Odor Patrol Stops / Stop #18: Intersection of Gibraltar Lane and Springvale Lane

**Are you experiencing any odors**

Yes

Odor Patrol Stops / Stop #20: Intersection of Cambridge Avenue and Hasley Canyon Road

**Are you experiencing any odors**

Yes

Odor Patrol Stops / Stop #22: Intersection of Hillcrest Parkway and Park Vista Drive at Castaic Elementary School

**Are you experiencing any odors**

Yes

Odor Patrol Stops / Stop #25: Intersection of Live Oak Road and Hidden Trail Road

**Are you experiencing any odors**

Yes

Odor Patrol Stops / Stop #26: Intersection of Live Oak Elementary School at Saddleridge Way

**Are you experiencing any odors**

Yes

Odor Patrol Stops / Stop #27: Intersection of Rangewood Road and Buckskin Drive

**Are you experiencing any odors**

Yes

Odor Patrol Stops / Stop #29: Intersection of Hasley Canyon Road and Commerce Center Drive (Santa Clarita Valley International School & Playmakers Preschool)

**Are you experiencing any odors**

Yes

Odor Patrol Stops / Stop #31: Intersection of Franklin Parkway and driveway leading to the United States Postal Service

**Are you experiencing any odors**

Yes

Odor Patrol Stops / Stop #31: Intersection of Franklin Parkway and driveway leading to the United States Postal Service

**Intensity of Odor**

3 - Moderate Odor

<b>Odor Patrol Stops</b>	23 flagged
Stop #1: Chiquito Canyon Road and Driveway leading to the LA County Fire's Del Valle Regional Training Center	1 flagged
<b>Use map locator to enter lat/long for this observation point.</b>	28101 Chiquito Canyon Rd, Castaic, CA 91384, USA (34.4326984, -118.6587542)
<b>Record time at observation point</b>	19 Oct 2023 7:58 PM PDT
<b>Record Wind direction</b>	S
<b>Record Wind Speed (mph)</b>	1.3
<b>Have the weather conditions changed since start of patrol?</b>	No
<b>Are you experiencing any odors</b>	Yes
<b>Description of Odor</b>	Trash
<b>Intensity of Odor</b>	1 - Very light odor detected

**Are any corrective actions needed?**

Stop #2: Intersection of Chiquito Canyon Road and Lincoln Avenue	1 flagged
<b>Use map locator to enter lat/long for this observation point.</b>	Chiquito Canyon Rd & Lincoln Ave, California 91355, USA (34.437901, -118.658324)
<b>Record time at observation point</b>	19 Oct 2023 8:00 PM PDT
<b>Record Wind direction</b>	S
<b>Record Wind Speed (mph)</b>	0.9
<b>Have the weather conditions changed since last recorded?</b>	No
<b>Are you experiencing any odors</b>	Yes
<b>Description of Odor</b>	Other
<b>Describe odor</b>	Food and leachate
<b>Intensity of Odor</b>	1 - Very light odor detected

**Are any corrective actions needed?**

Stop #3: Intersection of Lincoln Avenue and Jackson Street 1 flagged

**Use map locator to enter lat/long for this observation point.** 28604 Lincoln Ave, Val Verde, CA 91384, USA (34.439904, -118.655625)

**Record time at observation point** 19 Oct 2023 8:01 PM PDT

**Record Wind direction** S

**Record Wind Speed (mph)** 0.7

**Have the weather conditions changed since last recorded?** No

**Are you experiencing any odors** Yes

**Description of Odor** Other

**Describe odor** Mild acrid odor, citrus, and household cleanser

**Intensity of Odor** 1 - Very light odor detected

**Are any corrective actions needed?**

Stop #4: Intersection of Buchanan Way and Chiquito Canyon Road 1 flagged

**Use map locator to enter lat/long for this observation point.** 30008 Buchanan Way, Castaic, CA 91384, USA (34.4416195, -118.65763009999999)

**Record time at observation point** 19 Oct 2023 8:04 PM PDT

**Record Wind direction** SE

**Record Wind Speed (mph)** 1.3

**Have the weather conditions changed since last recorded?** No

**Are you experiencing any odors** Yes

**Description of Odor** Other

**Describe odor** Musty animal

**Intensity of Odor** 2 - Light odor detected

**Are any corrective actions needed?**

Stop #5: Intersection of Lincoln Avenue and Harding Avenue

Use map locator to enter lat/long for this observation point.

11629 Daleside Ave, Hawthorne,  
CA 90250, USA  
(34.443070999999996,  
-118.655496)

Record time at observation point

19 Oct 2023 8:03 PM PDT

Record Wind direction

SE

Record Wind Speed (mph)

0.4

Have the weather conditions changed since last recorded?

No

Are you experiencing any odors

No

Stop #6: Intersection of Chiquito Canyon Road and San  
Martinez Road

1 flagged

Use map locator to enter lat/long for this observation point.

29037 San Martinez Rd, Castaic,  
CA 91384, USA  
(34.4449892,  
-118.65735669999998)

Record time at observation point

19 Oct 2023 8:05 PM PDT

Record Wind direction

S

Record Wind Speed (mph)

0.1

Have the weather conditions changed since last recorded?

No

Are you experiencing any odors

Yes

Description of Odor

Other

Describe odor

Cooking oil

Intensity of Odor

1 - Very light odor detected

Are any corrective actions needed?

Stop #7: Intersection of San Martinez Road and Morningside  
Drive

1 flagged

Use map locator to enter lat/long for this observation point.

30133d San Martinez Rd, Castaic,  
CA 91384, USA  
(34.446163,  
-118.66105899999998)

Record time at observation point

19 Oct 2023 8:07 PM PDT

Record Wind direction

S

Record Wind Speed (mph)

1.6

Have the weather conditions changed since last recorded?

No

Are you experiencing any odors

Yes

Description of Odor

Other

Describe odor

Fried fish

Intensity of Odor

1 - Very light odor detected

Are any corrective actions needed?

Stop #8: Intersection of Lexington Drive and Morningside Drive

1 flagged

Use map locator to enter lat/long for this observation point.

(34.447209, -118.6610428)

Record time at observation point

19 Oct 2023 8:08 PM PDT

Record Wind direction

S

Record Wind Speed (mph)

0.7

Have the weather conditions changed since last recorded?

No

Are you experiencing any odors

Yes

Description of Odor

Other

Describe odor

Marijuana

Intensity of Odor

1 - Very light odor detected

Are any corrective actions needed?

Stop #9: Intersection of Val Verde Road and Trellis Road

1 flagged

Use map locator to enter lat/long for this observation point.

(34.4481889, -118.6629984)

Record time at observation point

19 Oct 2023 8:09 PM PDT

Record Wind direction

S

Record Wind Speed (mph)	1.3
Have the weather conditions changed since last recorded?	No
Are you experiencing any odors	Yes
Description of Odor	Other
Describe odor	Animal feces
Intensity of Odor	1 - Very light odor detected
<b>Are any corrective actions needed?</b>	
Stop #10: Intersection of San Martinez Road and Euclid Ave.	1 flagged
Use map locator to enter lat/long for this observation point.	(34.4475741, -118.6653468)
Record time at observation point	19 Oct 2023 8:11 PM PDT
Record Wind direction	E
Record Wind Speed (mph)	0.4
Have the weather conditions changed since last recorded?	No
Are you experiencing any odors	Yes
Description of Odor	Other
Describe odor	Household cleanser and sage
Intensity of Odor	1 - Very light odor detected
<b>Are any corrective actions needed?</b>	
Stop #11: Intersection of San Martinez Road and Keningston Road	1 flagged
Use map locator to enter lat/long for this observation point.	30703 San Martinez Rd, Castaic, CA 91384, USA (34.448692199999996, -118.6712099)
Record time at observation point	19 Oct 2023 8:12 PM PDT
Record Wind direction	E
Record Wind Speed (mph)	1.3

Have the weather conditions changed since last recorded?	No
Are you experiencing any odors	Yes
Description of Odor	Other
Describe odor	Sweet grass and livestock
Intensity of Odor	1 - Very light odor detected
<b>Are any corrective actions needed?</b>	
Stop #12: Intersection of Hunstock Street and Windsor Road	2 flagged
Use map locator to enter lat/long for this observation point.	(34.4457865, -118.650164)
Record time at observation point	19 Oct 2023 8:16 PM PDT
Record Wind direction	N
Record Wind Speed (mph)	0.0
Have the weather conditions changed since last recorded?	No
Are you experiencing any odors	Yes
Description of Odor	Landfill Gas
Reaction gas	
Intensity of Odor	3 - Moderate Odor
<b>Are any corrective actions needed?</b>	
Stop #13: Intersection of Del Valle Road and Silver Street	
Use map locator to enter lat/long for this observation point.	(34.4480297, -118.6555999)
Record time at observation point	19 Oct 2023 8:19 PM PDT
Record Wind direction	SE
Record Wind Speed (mph)	0.5
Have the weather conditions changed since last recorded?	No
Are you experiencing any odors	No



Stop #14: Intersection of Del Valle Road and Hasley Canyon Road

Use map locator to enter lat/long for this observation point. (34.4569944, -118.6417018)

Record time at observation point 19 Oct 2023 8:21 PM PDT

Record Wind Speed (mph) 2.5

Record Wind direction SE

Have the weather conditions changed since last recorded? No

Are you experiencing any odors No

Stop #15: Intersection of Hasley Canyon Road and Gibraltar Lane 1 flagged

Use map locator to enter lat/long for this observation point. (34.4551107, -118.6334793)

Record time at observation point 19 Oct 2023 8:23 PM PDT

Record Wind direction N

Record Wind Speed (mph) 0.0

Have the weather conditions changed since last recorded? No

Are you experiencing any odors Yes

Description of Odor Chemical

Sweet household fragrance

Intensity of Odor 1 - Very light odor detected

Are any corrective actions needed?

Stop #16: Intersection of Gibraltar Lane and Alton Way

Use map locator to enter lat/long for this observation point. (34.4549101, -118.6301774)

Record time at observation point 19 Oct 2023 8:24 PM PDT

Record Wind direction N

Record Wind Speed (mph) 2.0

Have the weather conditions changed since last recorded? No

<b>Are you experiencing any odors</b>	No
Stop #17: Intersection of Castlebury Place and Picadilly Place	1 flagged
<b>Use map locator to enter lat/long for this observation point.</b>	(34.4537243, -118.6275943)
<b>Record time at observation point</b>	19 Oct 2023 8:26 PM PDT
<b>Record Wind direction</b>	S
<b>Record Wind Speed (mph)</b>	0.2
<b>Have the weather conditions changed since last recorded?</b>	No
<b>Are you experiencing any odors</b>	Yes
<b>Description of Odor</b>	Other
<b>Describe odor</b>	Chlorine, sewage, and sweet household fragrance
<b>Intensity of Odor</b>	1 - Very light odor detected
<b>Are any corrective actions needed?</b>	
Stop #18: Intersection of Gibraltar Lane and Springvale Lane	1 flagged
<b>Use map locator to enter lat/long for this observation point.</b>	(34.4557742, -118.6285056)
<b>Record time at observation point</b>	19 Oct 2023 8:28 PM PDT
<b>Record Wind direction</b>	N
<b>Record Wind Speed (mph)</b>	0.0
<b>Have the weather conditions changed since last recorded?</b>	No
<b>Are you experiencing any odors</b>	Yes
<b>Description of Odor</b>	Other
<b>Describe odor</b>	Sweet household fragrance
<b>Intensity of Odor</b>	1 - Very light odor detected
<b>Are any corrective actions needed?</b>	
Stop #19: Intersection of Gibraltar Lane and Cambridge Avenue	

**Use map locator to enter lat/long for this observation point.** (34.4579728, -118.627229)

**Record time at observation point** 19 Oct 2023 8:28 PM PDT

**Record Wind direction** N

**Record Wind Speed (mph)** 0.0

**Have the weather conditions changed since last recorded?** No

**Are you experiencing any odors** No

Stop #20: Intersection of Cambridge Avenue and Hasley Canyon Road 1 flagged

**Use map locator to enter lat/long for this observation point.** 29634 Cambridge Ave, Castaic, CA 91384, USA (34.4557816, -118.6221716)

**Record time at observation point** 19 Oct 2023 8:30 PM PDT

**Record Wind direction** N

**Record Wind Speed (mph)** 0.0

**Have the weather conditions changed since last recorded?** No

**Are you experiencing any odors** Yes

**Description of Odor** Chemical

Burning charcoal and plastic

**Intensity of Odor** 2 - Light odor detected

**Are any corrective actions needed?**

Stop #21: Intersection of The Old Road and Hillcrest Parkway

**Use map locator to enter lat/long for this observation point.** 27610 Iris Pl, Castaic, CA 91384, USA (34.470656, -118.6171576)

**Record time at observation point** 19 Oct 2023 8:34 PM PDT

**Record Wind direction** N

**Record Wind Speed (mph)** 0.0

**Have the weather conditions changed since last recorded?** No

<b>Are you experiencing any odors</b>	No
Stop #22: Intersection of Hillcrest Parkway and Park Vista Drive at Castaic Elementary School	1 flagged
<b>Use map locator to enter lat/long for this observation point.</b>	28333 Foothill Rd, Castaic, CA 91384, USA (34.4720689, -118.6298747)
<b>Record time at observation point</b>	19 Oct 2023 8:36 PM PDT
<b>Record Wind direction</b>	W
<b>Record Wind Speed (mph)</b>	0.4
<b>Have the weather conditions changed since last recorded?</b>	No
<b>Are you experiencing any odors</b>	Yes
<b>Description of Odor</b>	Other
<b>Describe odor</b>	Sweet household fragrance
<b>Intensity of Odor</b>	1 - Very light odor detected
<b>Are any corrective actions needed?</b>	
Stop #23: Intersection of Creekbed Road and Firebrand Drive	
<b>Use map locator to enter lat/long for this observation point.</b>	29792 Creekbed Rd, Castaic, CA 91384, USA (34.4574421, -118.6197102)
<b>Record time at observation point</b>	19 Oct 2023 8:31 PM PDT
<b>Record Wind direction</b>	N
<b>Record Wind Speed (mph)</b>	0.2
<b>Have the weather conditions changed since last recorded?</b>	No
<b>Are you experiencing any odors</b>	No
Stop #24: Intersection of The Old Road and Live Oak Road	
<b>Use map locator to enter lat/long for this observation point.</b>	27602 Salem Ct, Castaic, CA 91384, USA (34.4540029, -118.6169753)
<b>Record time at observation point</b>	19 Oct 2023 8:40 PM PDT

Record Wind direction	S
Record Wind Speed (mph)	3.1
Have the weather conditions changed since last recorded?	No
Are you experiencing any odors	No
Stop #25: Intersection of Live Oak Road and Hidden Trail Road	1 flagged
Use map locator to enter lat/long for this observation point.	27662 Buckskin Dr, Castaic, CA 91384, USA (34.4501572, -118.61802370000001)
Record time at observation point	19 Oct 2023 8:42 PM PDT
Record Wind direction	N
Record Wind Speed (mph)	0.0
Have the weather conditions changed since last recorded?	No
Are you experiencing any odors	Yes
Description of Odor	Other
Describe odor	Tepid water
Intensity of Odor	1 - Very light odor detected
Are any corrective actions needed?	
Stop #26: Intersection of Live Oak Elementary School at Saddleridge Way	1 flagged
Use map locator to enter lat/long for this observation point.	27715 Saddleridge Way, Castaic, CA 91384, USA (34.4506052, -118.6197786)
Record time at observation point	19 Oct 2023 8:43 PM PDT
Record Wind direction	S
Record Wind Speed (mph)	0.7
Have the weather conditions changed since last recorded?	No
Are you experiencing any odors	Yes

<b>Description of Odor</b>	Other
<b>Describe odor</b>	Food
<b>Intensity of Odor</b>	1 - Very light odor detected
<b>Are any corrective actions needed?</b>	
Stop #27: Intersection of Rangewood Road and Buckskin Drive	1 flagged
<b>Use map locator to enter lat/long for this observation point.</b>	29165 Saddleridge Way, Castaic, CA 91384, USA (34.4491454, -118.62033539999999)
<b>Record time at observation point</b>	19 Oct 2023 8:43 PM PDT
<b>Record Wind direction</b>	N
<b>Record Wind Speed (mph)</b>	0.0
<b>Have the weather conditions changed since last recorded?</b>	No
<b>Are you experiencing any odors</b>	Yes
<b>Description of Odor</b>	Other
<b>Describe odor</b>	Food
<b>Intensity of Odor</b>	1 - Very light odor detected
<b>Are any corrective actions needed?</b>	
Stop #28: Intersection of Quincy Street and Cambridge Avenue	
<b>Use map locator to enter lat/long for this observation point.</b>	27819 Quincy St, Castaic, CA 91384, USA (34.452802999999996, -118.62043949999999)
<b>Record time at observation point</b>	19 Oct 2023 8:45 PM PDT
<b>Record Wind direction</b>	E
<b>Record Wind Speed (mph)</b>	0.4
<b>Have the weather conditions changed since last recorded?</b>	No
<b>Are you experiencing any odors</b>	No

Stop #29: Intersection of Hasley Canyon Road and Commerce Center Drive (Santa Clarita Valley International School & Playmakers Preschool)

1 flagged

Use map locator to enter lat/long for this observation point.

28050 Hasley Canyon Rd, Castaic,  
CA 91384, USA  
(34.4509472, -118.6247111)

Record time at observation point

19 Oct 2023 8:49 PM PDT

Record Wind direction

E

Record Wind Speed (mph)

0.2

Have the weather conditions changed since last recorded?

No

Are you experiencing any odors

Yes

Description of Odor

Other

Describe odor

Marijuana

Intensity of Odor

1 - Very light odor detected

Are any corrective actions needed?

Stop #30: Intersection of Commerce Center Drive and Witherspoon Parkway

Use map locator to enter lat/long for this observation point.

29011 Commerce Center Dr,  
Valencia, CA 91355, USA  
(34.4463212, -118.6273906)

Record time at observation point

19 Oct 2023 8:51 PM PDT

Record Wind direction

N

Record Wind Speed (mph)

0.0

Have the weather conditions changed since last recorded?

No

Are you experiencing any odors

No

Stop #31: Intersection of Franklin Parkway and driveway leading to the United States Postal Service

2 flagged

Use map locator to enter lat/long for this observation point.

28000 Franklin Pkwy, Valencia, CA  
91355, USA  
(34.4352261,  
-118.62850189999997)

Record time at observation point

19 Oct 2023 8:53 PM PDT

Record Wind direction

E

Record Wind Speed (mph)

1.3

Have the weather conditions changed since last recorded?

No

Are you experiencing any odors

Yes

Description of Odor

Landfill Gas

Reaction gas

Intensity of Odor

3 - Moderate Odor

Are any corrective actions needed?

Stop #32: Intersection of Henry Mayo Drive and Cambridge View Drive, leading into the Valencia Travel Village RV Resort

Use map locator to enter lat/long for this observation point.

27953 Hancock Pkwy, Valencia, CA  
91355, USA  
(34.430459299999995,  
-118.62511680000001)

Record time at observation point

19 Oct 2023 8:56 PM PDT

Record Wind direction

W

Record Wind Speed (mph)

0.2

Have the weather conditions changed since last recorded?

No

Are you experiencing any odors

No

Odor Compliance with Stipulated Order for Abatement

Have you recorded Odor Intensity of 3 (3 - Moderate Odor) or higher at 3 or more Stops?

No



**Recorder Signature**



Julian Jenkins  
19 Oct 2023 8:57 PM PDT

---

**Upon completion of this patrol, please check the box to trigger necessary notifications.**

# 4050 - Chiquita Odor Patrol Template

19 Oct 2023

Complete

<b>Score</b>	3 / 3 (100%)	<b>Flagged items</b>	4	<b>Actions</b>	0
--------------	--------------	----------------------	---	----------------	---

**Conducted on**

19 Oct 2023 7:11 AM PDT

**Prepared by**

Chiquita Landfill

**If the name of the person conducting the Patrol does not appear above, please enter it here:**

Zach Godoy

**What type of patrol is this?**

Regular Patrol

**Weather Conditions at the time of patrol.**

Sunny

**Temperature at time of Patrol**

59°F  
Should be between -50°F to 125°F

**I acknowledge that I have not visited the Reaction Area, working face, or other areas where exposed trash or landfill gas odors exist at Chiquita Canyon Landfill within four (4) hours prior to conducting the odor surveillance.**



**I acknowledge that I will assess each Patrol Stop while standing outside of the vehicle.**



**Flagged items**

4 flagged

Odor Patrol Stops / Stop #1: Chiquito Canyon Road and Driveway leading to the LA County Fire's Del Valle Regional Training Center

**Are you experiencing any odors**

Yes

Odor Patrol Stops / Stop #1: Chiquito Canyon Road and Driveway leading to the LA County Fire's Del Valle Regional Training Center

**Intensity of Odor**

4 -Strong Odor

Odor Patrol Stops / Stop #2: Intersection of Chiquito Canyon Road and Lincoln Avenue

**Are you experiencing any odors**

Yes

Odor Patrol Stops / Stop #14: Intersection of Del Valle Road and Hasley Canyon Road

**Are you experiencing any odors**

Yes

<b>Odor Patrol Stops</b>	4 flagged
Stop #1: Chiquito Canyon Road and Driveway leading to the LA County Fire's Del Valle Regional Training Center	2 flagged
<b>Use map locator to enter lat/long for this observation point.</b>	28101 Chiquito Canyon Rd, Castaic, CA 91384, USA (34.4317609, -118.6589423)
<b>Record time at observation point</b>	19 Oct 2023 9:35 AM PDT
<b>Record Wind direction</b>	SE
<b>Record Wind Speed (mph)</b>	.4
<b>Have the weather conditions changed since start of patrol?</b>	No
<b>Are you experiencing any odors</b>	Yes
<b>Description of Odor</b> And landfill gas	Leachate
<b>Intensity of Odor</b>	4 -Strong Odor
<b>Are any corrective actions needed?</b>	No
Stop #2: Intersection of Chiquito Canyon Road and Lincoln Avenue	1 flagged
<b>Use map locator to enter lat/long for this observation point.</b>	28465 Chiquito Canyon Rd, Castaic, CA 91384, USA (34.4384167, -118.658496)
<b>Record time at observation point</b>	19 Oct 2023 9:31 AM PDT
<b>Record Wind direction</b>	E
<b>Record Wind Speed (mph)</b>	.8
<b>Have the weather conditions changed since last recorded?</b>	No
<b>Are you experiencing any odors</b>	Yes
<b>Description of Odor</b>	Landfill Gas
<b>Intensity of Odor</b>	2 - Light odor detected
<b>Are any corrective actions needed?</b>	No

Stop #3: Intersection of Lincoln Avenue and Jackson Street

Use map locator to enter lat/long for this observation point.

28543 Lincoln Ave, Castaic, CA  
91384, USA  
(34.4395774, -118.6561263)

Record time at observation point

19 Oct 2023 9:28 AM PDT

Record Wind direction

W

Record Wind Speed (mph)

.7

Have the weather conditions changed since last recorded?

No

Are you experiencing any odors

No

Stop #4: Intersection of Buchanan Way and Chiquito Canyon Road

Use map locator to enter lat/long for this observation point.

28703 Chiquito Canyon Rd,  
Castaic, CA 91384, USA  
(34.441859799999996,  
-118.6573111)

Record time at observation point

19 Oct 2023 9:21 AM PDT

Record Wind direction

N

Record Wind Speed (mph)

.9

Have the weather conditions changed since last recorded?

No

Are you experiencing any odors

No

Stop #5: Intersection of Lincoln Avenue and Harding Avenue

Use map locator to enter lat/long for this observation point.

(34.4429556, -118.6557426)

Record time at observation point

19 Oct 2023 9:18 AM PDT

Record Wind direction

NE

Record Wind Speed (mph)

.5

Have the weather conditions changed since last recorded?

No

Are you experiencing any odors

No

Stop #6: Intersection of Chiquito Canyon Road and San Martinez Road

Use map locator to enter lat/long for this observation point.

30010 San Martinez Rd, Castaic,  
CA 91384, USA  
(34.4449994, -118.6582312)

Record time at observation point

19 Oct 2023 9:15 AM PDT

Record Wind direction

S

Record Wind Speed (mph)

.4

Have the weather conditions changed since last recorded?

No

Are you experiencing any odors

No

Stop #7: Intersection of San Martinez Road and Morningside Drive

Use map locator to enter lat/long for this observation point.

30133d San Martinez Rd, Castaic,  
CA 91384, USA  
(34.446163,  
-118.66105899999998)

Record time at observation point

19 Oct 2023 9:11 AM PDT

Record Wind direction

SE

Record Wind Speed (mph)

.4

Have the weather conditions changed since last recorded?

No

Are you experiencing any odors

No

Stop #8: Intersection of Lexington Drive and Morningside Drive

Use map locator to enter lat/long for this observation point.

29043 Morningside Dr, Castaic, CA  
91384, USA  
(34.4482856, -118.6609568)

Record time at observation point

19 Oct 2023 9:08 AM PDT

Record Wind direction

E

Record Wind Speed (mph)

.8

Have the weather conditions changed since last recorded?

No

Are you experiencing any odors

No

Stop #9: Intersection of Val Verde Road and Trellis Road

29036 Val Verde Rd, Castaic, CA  
91384, USA  
(34.4479964,  
-118.66268769999999)

Use map locator to enter lat/long for this observation point.

Record time at observation point

19 Oct 2023 9:06 AM PDT

Record Wind direction

NE

Record Wind Speed (mph)

.5

Have the weather conditions changed since last recorded?

No

Are you experiencing any odors

No

Stop #10: Intersection of San Martinez Road and Euclid Ave.

30333 San Martinez Rd, Castaic,  
CA 91384, USA  
(34.4478645,  
-118.66565609999999)

Use map locator to enter lat/long for this observation point.

Record time at observation point

19 Oct 2023 9:01 AM PDT

Record Wind direction

SE

Record Wind Speed (mph)

.2

Have the weather conditions changed since last recorded?

No

Are you experiencing any odors

No

Stop #11: Intersection of San Martinez Road and Keningston  
Road

30703 San Martinez Rd, Castaic,  
CA 91384, USA  
(34.448692199999996,  
-118.6712099)

Use map locator to enter lat/long for this observation point.

Record time at observation point

19 Oct 2023 8:57 AM PDT

Record Wind direction

SE

Record Wind Speed (mph)

.7

Have the weather conditions changed since last recorded?

No

Are you experiencing any odors

No

Stop #12: Intersection of Hunstock Street and Windsor Road

**Use map locator to enter lat/long for this observation point.** (34.4459768, -118.6495007)

**Record time at observation point** 19 Oct 2023 8:52 AM PDT

**Record Wind direction** E

**Record Wind Speed (mph)** .8

**Have the weather conditions changed since last recorded?** No

**Are you experiencing any odors** No

Stop #13: Intersection of Del Valle Road and Silver Street

**Use map locator to enter lat/long for this observation point.** (34.4478212, -118.6553068)

**Record time at observation point** 19 Oct 2023 8:48 AM PDT

**Record Wind direction** N

**Record Wind Speed (mph)** No wind

**Have the weather conditions changed since last recorded?** No

**Are you experiencing any odors** No

Stop #14: Intersection of Del Valle Road and Hasley Canyon Road 1 flagged

**Use map locator to enter lat/long for this observation point.** Del Valle Rd & Hasley Canyon Rd, California 91355, USA (34.456905, -118.64146400000001)

**Record time at observation point** 19 Oct 2023 8:44 AM PDT

**Record Wind Speed (mph)** .6

**Record Wind direction** N

**Have the weather conditions changed since last recorded?** No

**Are you experiencing any odors** Yes

**Description of Odor** Other

**Describe odor** Very sweet smell

**Intensity of Odor** 2 - Light odor detected



<b>Are any corrective actions needed?</b>	No
Stop #15: Intersection of Hasley Canyon Road and Gibraltar Lane	
<b>Use map locator to enter lat/long for this observation point.</b>	28579 Gibraltar Ln, Castaic, CA 91384, USA (34.4551702, -118.63360240000002)
<b>Record time at observation point</b>	19 Oct 2023 8:42 AM PDT
<b>Record Wind direction</b>	SW
<b>Record Wind Speed (mph)</b>	.3
<b>Have the weather conditions changed since last recorded?</b>	No
<b>Are you experiencing any odors</b>	No
Stop #16: Intersection of Gibraltar Lane and Alton Way	
<b>Use map locator to enter lat/long for this observation point.</b>	28429 Gibraltar Ln, Castaic, CA 91384, USA (34.4547595, -118.63055109999999)
<b>Record time at observation point</b>	19 Oct 2023 8:39 AM PDT
<b>Record Wind direction</b>	S
<b>Record Wind Speed (mph)</b>	.2
<b>Have the weather conditions changed since last recorded?</b>	No
<b>Are you experiencing any odors</b>	No
Stop #17: Intersection of Castlebury Place and Picadilly Place	
<b>Use map locator to enter lat/long for this observation point.</b>	661 Your Home Away!, Castaic, CA 91384, USA (34.4536497, -118.62767199999998)
<b>Record time at observation point</b>	19 Oct 2023 8:35 AM PDT
<b>Record Wind direction</b>	E
<b>Record Wind Speed (mph)</b>	.4
<b>Have the weather conditions changed since last recorded?</b>	No

**Are you experiencing any odors**

No

Stop #18: Intersection of Gibraltar Lane and Springvale Lane

**Use map locator to enter lat/long for this observation point.**

28256 Springvale Ln, Castaic, CA  
91384, USA  
(34.455508699999996,  
-118.62855289999997)

**Record time at observation point**

19 Oct 2023 8:24 AM PDT

**Record Wind direction**

NE

**Record Wind Speed (mph)**

.3

**Have the weather conditions changed since last recorded?**

No

**Are you experiencing any odors**

No

Stop #19: Intersection of Gibraltar Lane and Cambridge Avenue

**Use map locator to enter lat/long for this observation point.**

28003 Gibraltar Ln, Castaic, CA  
91384, USA  
(34.4583288, -118.6270032)

**Record time at observation point**

19 Oct 2023 8:20 AM PDT

**Record Wind direction**

NE

**Record Wind Speed (mph)**

.5

**Have the weather conditions changed since last recorded?**

No

**Are you experiencing any odors**

No

Stop #20: Intersection of Cambridge Avenue and Hasley Canyon Road

**Use map locator to enter lat/long for this observation point.**

27803 Wakefield Rd, Castaic, CA  
91384, USA  
(34.454254299999995,  
-118.6209865)

**Record time at observation point**

19 Oct 2023 7:38 AM PDT

**Record Wind direction**

E

**Record Wind Speed (mph)**

.3

**Have the weather conditions changed since last recorded?**

No

**Are you experiencing any odors**

No

Stop #21: Intersection of The Old Road and Hillcrest Parkway

**Use map locator to enter lat/long for this observation point.**

27610 Iris Pl, Castaic, CA 91384,  
USA  
(34.470656, -118.6171576)

**Record time at observation point**

19 Oct 2023 8:10 AM PDT

**Record Wind direction**

N

**Record Wind Speed (mph)**

.4

**Have the weather conditions changed since last recorded?**

No

**Are you experiencing any odors**

No

Stop #22: Intersection of Hillcrest Parkway and Park Vista Drive  
at Castaic Elementary School

**Use map locator to enter lat/long for this observation point.**

30508 Park Vista Dr, Castaic, CA  
91384, USA  
(34.472683499999995,  
-118.62964679999999)

**Record time at observation point**

19 Oct 2023 8:13 AM PDT

**Record Wind direction**

W

**Record Wind Speed (mph)**

.4

**Have the weather conditions changed since last recorded?**

No

**Are you experiencing any odors**

No

Stop #23: Intersection of Creekbed Road and Firebrand Drive

**Use map locator to enter lat/long for this observation point.**

29796 Creekbed Rd, Castaic, CA  
91384, USA  
(34.4575962, -118.6195735)

**Record time at observation point**

19 Oct 2023 8:04 AM PDT

**Record Wind direction**

N

**Record Wind Speed (mph)**

.7

**Have the weather conditions changed since last recorded?**

No

**Are you experiencing any odors**

No

Stop #24: Intersection of The Old Road and Live Oak Road

**Use map locator to enter lat/long for this observation point.**

29491 The Old Rd, Castaic, CA  
91384, USA  
(34.452941599999996,  
-118.6164008)

**Record time at observation point**

19 Oct 2023 8:00 AM PDT

**Record Wind direction**

W

**Record Wind Speed (mph)**

.8

**Have the weather conditions changed since last recorded?**

No

**Are you experiencing any odors**

No

Stop #25: Intersection of Live Oak Road and Hidden Trail Road

**Use map locator to enter lat/long for this observation point.**

27704 Buckskin Dr, Castaic, CA  
91384, USA  
(34.4498606, -118.6182516)

**Record time at observation point**

19 Oct 2023 7:54 AM PDT

**Record Wind direction**

N

**Record Wind Speed (mph)**

No wind

**Have the weather conditions changed since last recorded?**

No

**Are you experiencing any odors**

No

Stop #26: Intersection of Live Oak Elementary School at  
Saddleridge Way

**Use map locator to enter lat/long for this observation point.**

29330 Rangewood Rd, Castaic, CA  
91384, USA  
(34.4504294,  
-118.61873589999999)

**Record time at observation point**

19 Oct 2023 7:50 AM PDT

**Record Wind direction**

NE

**Record Wind Speed (mph)**

.3

**Have the weather conditions changed since last recorded?**

No

**Are you experiencing any odors**

No

Stop #27: Intersection of Rangewood Road and Buckskin Drive

**Use map locator to enter lat/long for this observation point.**

27757 Buckskin Dr, Castaic, CA  
91384, USA  
(34.4493401,  
-118.61998369999999)

**Record time at observation point**

19 Oct 2023 7:48 AM PDT

**Record Wind direction**

N

**Record Wind Speed (mph)**

.4

**Have the weather conditions changed since last recorded?**

No

**Are you experiencing any odors**

No

Stop #28: Intersection of Quincy Street and Cambridge Avenue

**Use map locator to enter lat/long for this observation point.**

27803 Quincy St, Castaic, CA  
91384, USA  
(34.4529869,  
-118.62002930000001)

**Record time at observation point**

19 Oct 2023 7:42 AM PDT

**Record Wind direction**

SW

**Record Wind Speed (mph)**

.1

**Have the weather conditions changed since last recorded?**

No

**Are you experiencing any odors**

No

Stop #29: Intersection of Hasley Canyon Road and Commerce Center Drive (Santa Clarita Valley International School & Playmakers Preschool)

**Use map locator to enter lat/long for this observation point.**

28050 Hasley Canyon Rd, Castaic,  
CA 91384, USA  
(34.4509472, -118.6247111)

**Record time at observation point**

19 Oct 2023 7:33 AM PDT

**Record Wind direction**

E

**Record Wind Speed (mph)**

.5

**Have the weather conditions changed since last recorded?**

No

**Are you experiencing any odors**

No

Stop #30: Intersection of Commerce Center Drive and Witherspoon Parkway

**Use map locator to enter lat/long for this observation point.**

Commerce Center Dr &  
Witherspoon Pky, California  
91355, USA  
(34.445074999999996,  
-118.62639800000001)

**Record time at observation point**

19 Oct 2023 7:30 AM PDT

**Record Wind direction**

N

**Record Wind Speed (mph)**

.5

**Have the weather conditions changed since last recorded?**

No

**Are you experiencing any odors**

No

Stop #31: Intersection of Franklin Parkway and driveway leading to the United States Postal Service

**Use map locator to enter lat/long for this observation point.**

28615 Braxton Ave, Valencia, CA  
91355, USA  
(34.436017,  
-118.62702900000001)

**Record time at observation point**

19 Oct 2023 7:25 AM PDT

**Record Wind direction**

W

**Record Wind Speed (mph)**

.6

**Have the weather conditions changed since last recorded?**

No

**Are you experiencing any odors**

No

Stop #32: Intersection of Henry Mayo Drive and Cambridge View Drive, leading into the Valencia Travel Village RV Resort

**Use map locator to enter lat/long for this observation point.**

Cambridge View Dr, Valencia, CA  
91355, USA  
(34.4296276, -118.6247394)

**Record time at observation point**

19 Oct 2023 7:19 AM PDT

**Record Wind direction**

E

**Record Wind Speed (mph)**

1.2

<b>Have the weather conditions changed since last recorded?</b>	No
<b>Are you experiencing any odors</b>	No
Odor Compliance with Stipulated Order for Abatement	
<b>Have you recorded Odor Intensity of 3 (3 - Moderate Odor) or higher at 3 or more Stops?</b>	No

**Recorder Signature**



Zach Godoy  
19 Oct 2023 9:37 AM PDT

---

**Upon completion of this patrol, please check the box to trigger necessary notifications.**

---





# 4050 - Chiquita Odor Patrol Template

20 Oct 2023

Complete

<b>Score</b>	3 / 3 (100%)	<b>Flagged items</b>	15	<b>Actions</b>	0
--------------	--------------	----------------------	----	----------------	---

**Conducted on**

20 Oct 2023 8:12 PM PDT

**Prepared by**

Chiquita Landfill

**If the name of the person conducting the Patrol does not appear above, please enter it here:**

Julian Jenkins

**What type of patrol is this?**

Regular Patrol

**Weather Conditions at the time of patrol.**

Sunny

Clear night

**Temperature at time of Patrol**

71°F  
Should be between -50°F to 125°F

**I acknowledge that I have not visited the Reaction Area, working face, or other areas where exposed trash or landfill gas odors exist at Chiquita Canyon Landfill within four (4) hours prior to conducting the odor surveillance.**



**I acknowledge that I will assess each Patrol Stop while standing outside of the vehicle.**



**Flagged items**

15 flagged

Odor Patrol Stops / Stop #2: Intersection of Chiquito Canyon Road and Lincoln Avenue

**Are you experiencing any odors**

Yes

Odor Patrol Stops / Stop #3: Intersection of Lincoln Avenue and Jackson Street

**Are you experiencing any odors**

Yes

Odor Patrol Stops / Stop #4: Intersection of Buchanan Way and Chiquito Canyon Road

**Are you experiencing any odors**

Yes

Odor Patrol Stops / Stop #7: Intersection of San Martinez Road and Morningside Drive

**Are you experiencing any odors**

Yes

Odor Patrol Stops / Stop #11: Intersection of San Martinez Road and Keningston Road

**Are you experiencing any odors**

Yes

Odor Patrol Stops / Stop #12: Intersection of Hunstock Street and Windsor Road

**Are you experiencing any odors**

Yes

Odor Patrol Stops / Stop #14: Intersection of Del Valle Road and Hasley Canyon Road

**Are you experiencing any odors**

Yes

Odor Patrol Stops / Stop #15: Intersection of Hasley Canyon Road and Gibraltar Lane

**Are you experiencing any odors**

Yes

Odor Patrol Stops / Stop #19: Intersection of Gibraltar Lane and Cambridge Avenue

**Are you experiencing any odors**

Yes

Odor Patrol Stops / Stop #21: Intersection of The Old Road and Hillcrest Parkway

**Are you experiencing any odors**

Yes

Odor Patrol Stops / Stop #24: Intersection of The Old Road and Live Oak Road

**Are you experiencing any odors**

Yes

Odor Patrol Stops / Stop #26: Intersection of Live Oak Elementary School at Saddleridge Way

**Are you experiencing any odors**

Yes

Odor Patrol Stops / Stop #29: Intersection of Hasley Canyon Road and Commerce Center Drive (Santa Clarita Valley International School &amp; Playmakers Preschool)

**Are you experiencing any odors**

Yes

Odor Patrol Stops / Stop #30: Intersection of Commerce Center Drive and Witherspoon Parkway

**Are you experiencing any odors**

Yes

Odor Patrol Stops / Stop #30: Intersection of Commerce Center Drive and Witherspoon Parkway

**Intensity of Odor**

3 - Moderate Odor

<b>Odor Patrol Stops</b>	15 flagged
Stop #1: Chiquito Canyon Road and Driveway leading to the LA County Fire's Del Valle Regional Training Center	
<b>Use map locator to enter lat/long for this observation point.</b>	28101 Chiquito Canyon Rd, Castaic, CA 91384, USA (34.4317609, -118.6589423)
<b>Record time at observation point</b>	20 Oct 2023 8:19 PM PDT
<b>Record Wind direction</b>	N
<b>Record Wind Speed (mph)</b>	1.3
<b>Have the weather conditions changed since start of patrol?</b>	No
<b>Are you experiencing any odors</b>	No
Stop #2: Intersection of Chiquito Canyon Road and Lincoln Avenue	
	1 flagged
<b>Use map locator to enter lat/long for this observation point.</b>	Chiquito Canyon Rd & Lincoln Ave, California 91355, USA (34.437901, -118.658324)
<b>Record time at observation point</b>	20 Oct 2023 8:21 PM PDT
<b>Record Wind direction</b>	NE
<b>Record Wind Speed (mph)</b>	2.5
<b>Have the weather conditions changed since last recorded?</b>	No
<b>Are you experiencing any odors</b>	Yes
<b>Description of Odor</b>	Landfill Gas
Reaction gas	
<b>Intensity of Odor</b>	2 - Light odor detected
<b>Are any corrective actions needed?</b>	
Stop #3: Intersection of Lincoln Avenue and Jackson Street	
	1 flagged
<b>Use map locator to enter lat/long for this observation point.</b>	28543 Lincoln Ave, Castaic, CA 91384, USA (34.4395774, -118.6561263)
<b>Record time at observation point</b>	20 Oct 2023 8:29 PM PDT

<b>Record Wind direction</b>	SW
<b>Record Wind Speed (mph)</b>	0.7
<b>Have the weather conditions changed since last recorded?</b>	No
<b>Are you experiencing any odors</b>	Yes
<b>Description of Odor</b>	Landfill Gas
Reaction gas	
<b>Intensity of Odor</b>	1 - Very light odor detected

**Are any corrective actions needed?**

Stop #4: Intersection of Buchanan Way and Chiquito Canyon Road 1 flagged

**Use map locator to enter lat/long for this observation point.** 28703 Chiquito Canyon Rd,  
Castaic, CA 91384, USA  
(34.441859799999996,  
-118.6573111)

**Record time at observation point** 20 Oct 2023 8:24 PM PDT

<b>Record Wind direction</b>	E
<b>Record Wind Speed (mph)</b>	0.9
<b>Have the weather conditions changed since last recorded?</b>	No
<b>Are you experiencing any odors</b>	Yes
<b>Description of Odor</b>	Landfill Gas
Reaction gas	
<b>Intensity of Odor</b>	2 - Light odor detected

**Are any corrective actions needed?**

Stop #5: Intersection of Lincoln Avenue and Harding Avenue

**Use map locator to enter lat/long for this observation point.** 11629 Daleside Ave, Hawthorne,  
CA 90250, USA  
(34.443070999999996,  
-118.655496)

**Record time at observation point** 20 Oct 2023 8:27 PM PDT

<b>Record Wind direction</b>	E
<b>Record Wind Speed (mph)</b>	0.4
<b>Have the weather conditions changed since last recorded?</b>	No
<b>Are you experiencing any odors</b>	No
Stop #6: Intersection of Chiquito Canyon Road and San Martinez Road	
<b>Use map locator to enter lat/long for this observation point.</b>	30010 San Martinez Rd, Castaic, CA 91384, USA (34.4449994, -118.6582312)
<b>Record time at observation point</b>	20 Oct 2023 8:32 PM PDT
<b>Record Wind direction</b>	S
<b>Record Wind Speed (mph)</b>	0.4
<b>Have the weather conditions changed since last recorded?</b>	No
<b>Are you experiencing any odors</b>	No
Stop #7: Intersection of San Martinez Road and Morningside Drive	
<b>Use map locator to enter lat/long for this observation point.</b>	(34.4466331, -118.6611928)
<b>Record time at observation point</b>	20 Oct 2023 8:34 PM PDT
<b>Record Wind direction</b>	NW
<b>Record Wind Speed (mph)</b>	1.1
<b>Have the weather conditions changed since last recorded?</b>	No
<b>Are you experiencing any odors</b>	Yes
<b>Description of Odor</b>	Other
<b>Describe odor</b>	Burning wood
<b>Intensity of Odor</b>	1 - Very light odor detected
<b>Are any corrective actions needed?</b>	
Stop #8: Intersection of Lexington Drive and Morningside Drive	

Use map locator to enter lat/long for this observation point.

29043 Morningside Dr, Castaic, CA  
91384, USA  
(34.4482856, -118.6609568)

Record time at observation point

20 Oct 2023 8:36 PM PDT

Record Wind direction

NE

Record Wind Speed (mph)

0.4

Have the weather conditions changed since last recorded?

No

Are you experiencing any odors

No

Stop #9: Intersection of Val Verde Road and Trellis Road

Use map locator to enter lat/long for this observation point.

(34.4481594, -118.6629126)

Record time at observation point

20 Oct 2023 8:38 PM PDT

Record Wind direction

E

Record Wind Speed (mph)

0.4

Have the weather conditions changed since last recorded?

No

Are you experiencing any odors

No

Stop #10: Intersection of San Martinez Road and Euclid Ave.

Use map locator to enter lat/long for this observation point.

(34.447677, -118.665588)

Record time at observation point

20 Oct 2023 8:40 PM PDT

Record Wind direction

NW

Record Wind Speed (mph)

0.7

Have the weather conditions changed since last recorded?

No

Are you experiencing any odors

No

Stop #11: Intersection of San Martinez Road and Keningston Road

1 flagged

Use map locator to enter lat/long for this observation point.

(34.4485094, -118.6708042)

Record time at observation point

20 Oct 2023 8:42 PM PDT

Record Wind direction	W
Record Wind Speed (mph)	1.1
Have the weather conditions changed since last recorded?	No
Are you experiencing any odors	Yes
Description of Odor	Other
Describe odor	Burning wood
Intensity of Odor	1 - Very light odor detected
<b>Are any corrective actions needed?</b>	
Stop #12: Intersection of Hunstock Street and Windsor Road	1 flagged
Use map locator to enter lat/long for this observation point.	(34.4457093, -118.6496586)
Record time at observation point	20 Oct 2023 8:48 PM PDT
Record Wind direction	NW
Record Wind Speed (mph)	0.7
Have the weather conditions changed since last recorded?	No
Are you experiencing any odors	Yes
Description of Odor	Landfill Gas
Reaction gas	
Intensity of Odor	2 - Light odor detected
<b>Are any corrective actions needed?</b>	
Stop #13: Intersection of Del Valle Road and Silver Street	
Use map locator to enter lat/long for this observation point.	(34.4485627, -118.6553108)
Record time at observation point	20 Oct 2023 8:51 PM PDT
Record Wind direction	S
Record Wind Speed (mph)	4.0
Have the weather conditions changed since last recorded?	No

<b>Are you experiencing any odors</b>	No
Stop #14: Intersection of Del Valle Road and Hasley Canyon Road	1 flagged
<b>Use map locator to enter lat/long for this observation point.</b>	Del Valle Rd & Hasley Canyon Rd, California 91355, USA (34.456905, -118.64146400000001)
<b>Record time at observation point</b>	20 Oct 2023 8:54 PM PDT
<b>Record Wind Speed (mph)</b>	3.1
<b>Record Wind direction</b>	SE
<b>Have the weather conditions changed since last recorded?</b>	No
<b>Are you experiencing any odors</b>	Yes
<b>Description of Odor</b>	Landfill Gas
Reaction gas	
<b>Intensity of Odor</b>	1 - Very light odor detected
<b>Are any corrective actions needed?</b>	
Stop #15: Intersection of Hasley Canyon Road and Gibraltar Lane	1 flagged
<b>Use map locator to enter lat/long for this observation point.</b>	(34.4552432, -118.6333986)
<b>Record time at observation point</b>	20 Oct 2023 8:56 PM PDT
<b>Record Wind direction</b>	E
<b>Record Wind Speed (mph)</b>	0.2
<b>Have the weather conditions changed since last recorded?</b>	No
<b>Are you experiencing any odors</b>	Yes
<b>Description of Odor</b>	Other
<b>Describe odor</b>	Sweet household fragrance
<b>Intensity of Odor</b>	1 - Very light odor detected
<b>Are any corrective actions needed?</b>	



Stop #16: Intersection of Gibraltar Lane and Alton Way

Use map locator to enter lat/long for this observation point. (34.4549293, -118.6300904)

Record time at observation point 20 Oct 2023 8:59 PM PDT

Record Wind direction N

Record Wind Speed (mph) 0.0

Have the weather conditions changed since last recorded? No

Are you experiencing any odors No

Stop #17: Intersection of Castlebury Place and Picadilly Place

Use map locator to enter lat/long for this observation point. (34.45384, -118.6275766)

Record time at observation point 20 Oct 2023 9:01 PM PDT

Record Wind direction SW

Record Wind Speed (mph) 0.9

Have the weather conditions changed since last recorded? No

Are you experiencing any odors No

Stop #18: Intersection of Gibraltar Lane and Springvale Lane

Use map locator to enter lat/long for this observation point. (34.4559014, -118.6285541)

Record time at observation point 20 Oct 2023 9:03 PM PDT

Record Wind direction NW

Record Wind Speed (mph) 0.4

Have the weather conditions changed since last recorded? No

Are you experiencing any odors No

Stop #19: Intersection of Gibraltar Lane and Cambridge Avenue 1 flagged

29823 Cambridge Ave, Castaic, CA

91384, USA

Use map locator to enter lat/long for this observation point. (34.457917099999996,

-118.62698039999998)

<b>Record time at observation point</b>	20 Oct 2023 9:05 PM PDT
<b>Record Wind direction</b>	NW
<b>Record Wind Speed (mph)</b>	0.4
<b>Have the weather conditions changed since last recorded?</b>	No
<b>Are you experiencing any odors</b>	Yes
<b>Description of Odor</b>	Chemical
Household cleanser	
<b>Intensity of Odor</b>	1 - Very light odor detected

**Are any corrective actions needed?**

Stop #20: Intersection of Cambridge Avenue and Hasley Canyon Road

**Use map locator to enter lat/long for this observation point.** 9701 Creekbed Rd, Castaic, CA 91384, USA (34.4555301, -118.6218167)

<b>Record time at observation point</b>	20 Oct 2023 9:08 PM PDT
<b>Record Wind direction</b>	NW
<b>Record Wind Speed (mph)</b>	1.3
<b>Have the weather conditions changed since last recorded?</b>	No
<b>Are you experiencing any odors</b>	No
Stop #21: Intersection of The Old Road and Hillcrest Parkway	1 flagged

**Use map locator to enter lat/long for this observation point.** 27626 Iris Pl, Castaic, CA 91384, USA (34.4707204, -118.61784130000001)

<b>Record time at observation point</b>	20 Oct 2023 9:14 PM PDT
<b>Record Wind direction</b>	W
<b>Record Wind Speed (mph)</b>	0.9
<b>Have the weather conditions changed since last recorded?</b>	No

<b>Are you experiencing any odors</b>	Yes
<b>Description of Odor</b>	Other
<b>Describe odor</b>	Burning wood
<b>Intensity of Odor</b>	2 - Light odor detected
<b>Are any corrective actions needed?</b>	
Stop #22: Intersection of Hillcrest Parkway and Park Vista Drive at Castaic Elementary School	
<b>Use map locator to enter lat/long for this observation point.</b>	28333 Foothill Rd, Castaic, CA 91384, USA (34.4720689, -118.6298747)
<b>Record time at observation point</b>	20 Oct 2023 9:17 PM PDT
<b>Record Wind direction</b>	NE
<b>Record Wind Speed (mph)</b>	0.9
<b>Have the weather conditions changed since last recorded?</b>	No
<b>Are you experiencing any odors</b>	No
Stop #23: Intersection of Creekbed Road and Firebrand Drive	
<b>Use map locator to enter lat/long for this observation point.</b>	29796 Creekbed Rd, Castaic, CA 91384, USA (34.4575962, -118.6195735)
<b>Record time at observation point</b>	20 Oct 2023 9:10 PM PDT
<b>Record Wind direction</b>	NW
<b>Record Wind Speed (mph)</b>	0.9
<b>Have the weather conditions changed since last recorded?</b>	No
<b>Are you experiencing any odors</b>	No
Stop #24: Intersection of The Old Road and Live Oak Road	
<b>Use map locator to enter lat/long for this observation point.</b>	27602 Hartford Ave, Castaic, CA 91384, USA (34.453196, -118.61702079999998)
	1 flagged

Record time at observation point

20 Oct 2023 9:21 PM PDT

Record Wind direction

NW

Record Wind Speed (mph)

1.8

Have the weather conditions changed since last recorded?

No

Are you experiencing any odors

Yes

Description of Odor

Other

Describe odor

Pizza

Intensity of Odor

1 - Very light odor detected

Are any corrective actions needed?

Stop #25: Intersection of Live Oak Road and Hidden Trail Road

Use map locator to enter lat/long for this observation point.

27662 Buckskin Dr, Castaic, CA  
91384, USA  
(34.4501572,  
-118.61802370000001)

Record time at observation point

20 Oct 2023 9:23 PM PDT

Record Wind direction

NE

Record Wind Speed (mph)

0.4

Have the weather conditions changed since last recorded?

No

Are you experiencing any odors

No

Stop #26: Intersection of Live Oak Elementary School at  
Saddleridge Way

1 flagged

Use map locator to enter lat/long for this observation point.

29227 Saddleridge Way, Castaic,  
CA 91384, USA  
(34.449889899999995,  
-118.62027540000001)

Record time at observation point

20 Oct 2023 9:25 PM PDT

Record Wind direction

N

Record Wind Speed (mph)

0.2

Have the weather conditions changed since last recorded?

No

<b>Are you experiencing any odors</b>	Yes
<b>Description of Odor</b>	Other
<b>Describe odor</b>	Laundry detergent
<b>Intensity of Odor</b>	1 - Very light odor detected
<b>Are any corrective actions needed?</b>	
Stop #27: Intersection of Rangewood Road and Buckskin Drive	
<b>Use map locator to enter lat/long for this observation point.</b>	29165 Saddleridge Way, Castaic, CA 91384, USA (34.4491454, -118.62033539999999)
<b>Record time at observation point</b>	20 Oct 2023 9:27 PM PDT
<b>Record Wind direction</b>	N
<b>Record Wind Speed (mph)</b>	0.7
<b>Have the weather conditions changed since last recorded?</b>	No
<b>Are you experiencing any odors</b>	No
Stop #28: Intersection of Quincy Street and Cambridge Avenue	
<b>Use map locator to enter lat/long for this observation point.</b>	27803 Quincy St, Castaic, CA 91384, USA (34.4529869, -118.62002930000001)
<b>Record time at observation point</b>	20 Oct 2023 9:29 PM PDT
<b>Record Wind direction</b>	NW
<b>Record Wind Speed (mph)</b>	0.2
<b>Have the weather conditions changed since last recorded?</b>	No
<b>Are you experiencing any odors</b>	No
Stop #29: Intersection of Hasley Canyon Road and Commerce Center Drive (Santa Clarita Valley International School & Playmakers Preschool)	
<b>Use map locator to enter lat/long for this observation point.</b>	28050 Hasley Canyon Rd, Castaic, CA 91384, USA (34.4509472, -118.6247111)
	1 flagged

Record time at observation point

20 Oct 2023 9:34 PM PDT

Record Wind direction

N

Record Wind Speed (mph)

0.0

Have the weather conditions changed since last recorded?

No

Are you experiencing any odors

Yes

Description of Odor

Landfill Gas

Reaction gas

Intensity of Odor

1 - Very light odor detected

Are any corrective actions needed?

Stop #30: Intersection of Commerce Center Drive and Witherspoon Parkway

2 flagged

Use map locator to enter lat/long for this observation point.

(34.4459214, -118.6266637)

Record time at observation point

20 Oct 2023 9:37 PM PDT

Record Wind direction

SW

Record Wind Speed (mph)

1.3

Have the weather conditions changed since last recorded?

No

Are you experiencing any odors

Yes

Description of Odor

Other

Describe odor

Reaction gas and trash

Intensity of Odor

3 - Moderate Odor

Are any corrective actions needed?

Stop #31: Intersection of Franklin Parkway and driveway leading to the United States Postal Service

28615 Braxton Ave, Valencia, CA  
91355, USA  
(34.436017,  
-118.62702900000001)

Use map locator to enter lat/long for this observation point.

Record time at observation point

20 Oct 2023 9:42 PM PDT

<b>Record Wind direction</b>	W
<b>Record Wind Speed (mph)</b>	0.2
<b>Have the weather conditions changed since last recorded?</b>	No
<b>Are you experiencing any odors</b>	No
Stop #32: Intersection of Henry Mayo Drive and Cambridge View Drive, leading into the Valencia Travel Village RV Resort	
<b>Use map locator to enter lat/long for this observation point.</b>	Cambridge View Dr, Valencia, CA 91355, USA (34.4296233, -118.6247292)
<b>Record time at observation point</b>	20 Oct 2023 9:46 PM PDT
<b>Record Wind direction</b>	NE
<b>Record Wind Speed (mph)</b>	0.9
<b>Have the weather conditions changed since last recorded?</b>	No
<b>Are you experiencing any odors</b>	No
Odor Compliance with Stipulated Order for Abatement	
<b>Have you recorded Odor Intensity of 3 (3 - Moderate Odor) or higher at 3 or more Stops?</b>	No

**Recorder Signature**



Julian Jenkins  
20 Oct 2023 9:47 PM PDT

---

**Upon completion of this patrol, please check the box to trigger necessary notifications.**



# 4050 - Chiquita Odor Patrol Template

20 Oct 2023

Complete

<b>Score</b>	3 / 3 (100%)	<b>Flagged items</b>	4	<b>Actions</b>	0
--------------	--------------	----------------------	---	----------------	---

**Conducted on**

20 Oct 2023 7:08 AM PDT

**Prepared by**

Chiquita Landfill

**If the name of the person conducting the Patrol does not appear above, please enter it here:**

Zach Godoy

**What type of patrol is this?**

Regular Patrol

**Weather Conditions at the time of patrol.**

Sunny

**Temperature at time of Patrol**

61°F  
Should be between -50°F to 125°F

**I acknowledge that I have not visited the Reaction Area, working face, or other areas where exposed trash or landfill gas odors exist at Chiquita Canyon Landfill within four (4) hours prior to conducting the odor surveillance.**



**I acknowledge that I will assess each Patrol Stop while standing outside of the vehicle.**



**Flagged items**

4 flagged

Odor Patrol Stops / Stop #1: Chiquito Canyon Road and Driveway leading to the LA County Fire's Del Valle Regional Training Center

**Are you experiencing any odors**

Yes

Odor Patrol Stops / Stop #1: Chiquito Canyon Road and Driveway leading to the LA County Fire's Del Valle Regional Training Center

**Intensity of Odor**

3 - Moderate Odor

Odor Patrol Stops / Stop #6: Intersection of Chiquito Canyon Road and San Martinez Road

**Are you experiencing any odors**

Yes

Odor Patrol Stops / Stop #13: Intersection of Del Valle Road and Silver Street

**Are you experiencing any odors**

Yes

<b>Odor Patrol Stops</b>	4 flagged
Stop #1: Chiquito Canyon Road and Driveway leading to the LA County Fire's Del Valle Regional Training Center	2 flagged
<b>Use map locator to enter lat/long for this observation point.</b>	28101 Chiquito Canyon Rd, Castaic, CA 91384, USA (34.4317609, -118.6589423)
<b>Record time at observation point</b>	20 Oct 2023 9:07 AM PDT
<b>Record Wind direction</b>	N
<b>Record Wind Speed (mph)</b>	.9
<b>Have the weather conditions changed since start of patrol?</b>	No
<b>Are you experiencing any odors</b>	Yes
<b>Description of Odor</b>	Landfill Gas
<b>Intensity of Odor</b>	3 - Moderate Odor
<b>Are any corrective actions needed?</b>	No
Stop #2: Intersection of Chiquito Canyon Road and Lincoln Avenue	
<b>Use map locator to enter lat/long for this observation point.</b>	28465 Chiquito Canyon Rd, Castaic, CA 91384, USA (34.4384167, -118.658496)
<b>Record time at observation point</b>	20 Oct 2023 9:02 AM PDT
<b>Record Wind direction</b>	NW
<b>Record Wind Speed (mph)</b>	.5
<b>Have the weather conditions changed since last recorded?</b>	No
<b>Are you experiencing any odors</b>	No
Stop #3: Intersection of Lincoln Avenue and Jackson Street	
<b>Use map locator to enter lat/long for this observation point.</b>	28605 Lincoln Ave, Val Verde, CA 91384, USA (34.4400894, -118.6559896)
<b>Record time at observation point</b>	20 Oct 2023 9:00 AM PDT

<b>Record Wind direction</b>	NW
<b>Record Wind Speed (mph)</b>	.9
<b>Have the weather conditions changed since last recorded?</b>	No
<b>Are you experiencing any odors</b>	No
Stop #4: Intersection of Buchanan Way and Chiquito Canyon Road	
<b>Use map locator to enter lat/long for this observation point.</b>	28661 Chiquito Canyon Rd, Castaic, CA 91384, USA (34.4414836, -118.6574114)
<b>Record time at observation point</b>	20 Oct 2023 8:56 AM PDT
<b>Record Wind direction</b>	W
<b>Record Wind Speed (mph)</b>	.7
<b>Have the weather conditions changed since last recorded?</b>	No
<b>Are you experiencing any odors</b>	No
Stop #5: Intersection of Lincoln Avenue and Harding Avenue	
<b>Use map locator to enter lat/long for this observation point.</b>	11629 Daleside Ave, Hawthorne, CA 90250, USA (34.443070999999996, -118.655496)
<b>Record time at observation point</b>	20 Oct 2023 8:54 AM PDT
<b>Record Wind direction</b>	S
<b>Record Wind Speed (mph)</b>	.7
<b>Have the weather conditions changed since last recorded?</b>	No
<b>Are you experiencing any odors</b>	No
Stop #6: Intersection of Chiquito Canyon Road and San Martinez Road	
<b>Use map locator to enter lat/long for this observation point.</b>	28900 Chiquito Canyon Rd, Castaic, CA 91384, USA (34.4451696, -118.65758459999999)
<b>Record time at observation point</b>	20 Oct 2023 8:47 AM PDT

Record Wind direction	N
Record Wind Speed (mph)	No wind
Have the weather conditions changed since last recorded?	No
Are you experiencing any odors	Yes
Description of Odor	Other
Describe odor	Weed
Intensity of Odor	2 - Light odor detected
Are any corrective actions needed?	No
Stop #7: Intersection of San Martinez Road and Morningside Drive	
Use map locator to enter lat/long for this observation point.	30133d San Martinez Rd, Castaic, CA 91384, USA (34.446163, -118.66105899999998)
Record time at observation point	20 Oct 2023 8:44 AM PDT
Record Wind direction	S
Record Wind Speed (mph)	.5
Have the weather conditions changed since last recorded?	No
Are you experiencing any odors	No
Stop #8: Intersection of Lexington Drive and Morningside Drive	
Use map locator to enter lat/long for this observation point.	29043 Morningside Dr, Castaic, CA 91384, USA (34.4482856, -118.6609568)
Record time at observation point	20 Oct 2023 8:42 AM PDT
Record Wind direction	E
Record Wind Speed (mph)	.3
Have the weather conditions changed since last recorded?	No
Are you experiencing any odors	No

Stop #9: Intersection of Val Verde Road and Trellis Road

Use map locator to enter lat/long for this observation point.

30227 Trellis Rd, Castaic, CA  
91384, USA  
(34.448391799999996,  
-118.6629961000002)

Record time at observation point

20 Oct 2023 8:40 AM PDT

Record Wind direction

N

Record Wind Speed (mph)

No wind

Have the weather conditions changed since last recorded?

No

Are you experiencing any odors

No

Stop #10: Intersection of San Martinez Road and Euclid Ave.

Use map locator to enter lat/long for this observation point.

30359 San Martinez Rd, Castaic,  
CA 91384, USA  
(34.4480453,  
-118.66645940000001)

Record time at observation point

20 Oct 2023 8:37 AM PDT

Record Wind direction

N

Record Wind Speed (mph)

No wind

Have the weather conditions changed since last recorded?

No

Are you experiencing any odors

No

Stop #11: Intersection of San Martinez Road and Keningston Road

Use map locator to enter lat/long for this observation point.

(34.4484871, -118.6710436)

Record time at observation point

20 Oct 2023 8:34 AM PDT

Record Wind direction

SE

Record Wind Speed (mph)

.2

Have the weather conditions changed since last recorded?

No

Are you experiencing any odors

No

Stop #12: Intersection of Hunstock Street and Windsor Road

<b>Use map locator to enter lat/long for this observation point.</b>	(34.4465135, -118.6494546)
<b>Record time at observation point</b>	20 Oct 2023 8:28 AM PDT
<b>Record Wind direction</b>	N
<b>Record Wind Speed (mph)</b>	.5
<b>Have the weather conditions changed since last recorded?</b>	No
<b>Are you experiencing any odors</b>	No
Stop #13: Intersection of Del Valle Road and Silver Street	1 flagged

<b>Use map locator to enter lat/long for this observation point.</b>	(34.4479139, -118.655652)
<b>Record time at observation point</b>	20 Oct 2023 8:24 AM PDT
<b>Record Wind direction</b>	N
<b>Record Wind Speed (mph)</b>	No wind
<b>Have the weather conditions changed since last recorded?</b>	No
<b>Are you experiencing any odors</b>	Yes
<b>Description of Odor</b>	Other
<b>Describe odor</b>	BBQ smell
<b>Intensity of Odor</b>	2 - Light odor detected
<b>Are any corrective actions needed?</b>	No

Stop #14: Intersection of Del Valle Road and Hasley Canyon Road	
<b>Use map locator to enter lat/long for this observation point.</b>	Del Valle Rd & Hasley Canyon Rd, California 91355, USA (34.456905, -118.64146400000001)
<b>Record time at observation point</b>	20 Oct 2023 8:20 AM PDT
<b>Record Wind Speed (mph)</b>	.8
<b>Record Wind direction</b>	SE
<b>Have the weather conditions changed since last recorded?</b>	No

<b>Are you experiencing any odors</b>	No
Stop #15: Intersection of Hasley Canyon Road and Gibraltar Lane	
<b>Use map locator to enter lat/long for this observation point.</b>	(34.455148, -118.6336569)
<b>Record time at observation point</b>	20 Oct 2023 8:17 AM PDT
<b>Record Wind direction</b>	SE
<b>Record Wind Speed (mph)</b>	.4
<b>Have the weather conditions changed since last recorded?</b>	No
<b>Are you experiencing any odors</b>	No
Stop #16: Intersection of Gibraltar Lane and Alton Way	
<b>Use map locator to enter lat/long for this observation point.</b>	28429 Gibraltar Ln, Castaic, CA 91384, USA (34.4547595, -118.63055109999999)
<b>Record time at observation point</b>	20 Oct 2023 8:15 AM PDT
<b>Record Wind direction</b>	SW
<b>Record Wind Speed (mph)</b>	.9
<b>Have the weather conditions changed since last recorded?</b>	No
<b>Are you experiencing any odors</b>	No
Stop #17: Intersection of Castlebury Place and Picadilly Place	
<b>Use map locator to enter lat/long for this observation point.</b>	28204 Picadilly Pl, Castaic, CA 91384, USA (34.453592, -118.62796039999999)
<b>Record time at observation point</b>	20 Oct 2023 8:13 AM PDT
<b>Record Wind direction</b>	W
<b>Record Wind Speed (mph)</b>	.4
<b>Have the weather conditions changed since last recorded?</b>	No
<b>Are you experiencing any odors</b>	No



Stop #18: Intersection of Gibraltar Lane and Springvale Lane

Use map locator to enter lat/long for this observation point.

28256 Springvale Ln, Castaic, CA  
91384, USA  
(34.455508699999996,  
-118.62855289999997)

Record time at observation point

20 Oct 2023 8:10 AM PDT

Record Wind direction

SE

Record Wind Speed (mph)

.3

Have the weather conditions changed since last recorded?

No

Are you experiencing any odors

No

Stop #19: Intersection of Gibraltar Lane and Cambridge Avenue

Use map locator to enter lat/long for this observation point.

28003 Gibraltar Ln, Castaic, CA  
91384, USA  
(34.4583288, -118.6270032)

Record time at observation point

20 Oct 2023 8:04 AM PDT

Record Wind direction

W

Record Wind Speed (mph)

.2

Have the weather conditions changed since last recorded?

No

Are you experiencing any odors

No

Stop #20: Intersection of Cambridge Avenue and Hasley Canyon Road

Use map locator to enter lat/long for this observation point.

(34.454457, -118.6210759)

Record time at observation point

20 Oct 2023 7:27 AM PDT

Record Wind direction

SW

Record Wind Speed (mph)

.5

Have the weather conditions changed since last recorded?

No

Are you experiencing any odors

No

Stop #21: Intersection of The Old Road and Hillcrest Parkway

27614 Iris Pl, Castaic, CA 91384,  
USA  
(34.4706609,  
-118.61729430000001)

Use map locator to enter lat/long for this observation point.

Record time at observation point

20 Oct 2023 7:51 AM PDT

Record Wind direction

E

Record Wind Speed (mph)

.2

Have the weather conditions changed since last recorded?

No

Are you experiencing any odors

No

Stop #22: Intersection of Hillcrest Parkway and Park Vista Drive  
at Castaic Elementary School

28402 Monterey Ct, Castaic, CA  
91384, USA  
(34.472689100000004,  
-118.63017099999999)

Use map locator to enter lat/long for this observation point.

Record time at observation point

20 Oct 2023 7:55 AM PDT

Record Wind direction

N

Record Wind Speed (mph)

.4

Have the weather conditions changed since last recorded?

No

Are you experiencing any odors

No

Stop #23: Intersection of Creekbed Road and Firebrand Drive

27646 Firebrand Dr, Castaic, CA  
91384, USA  
(34.457495099999996,  
-118.6193455)

Use map locator to enter lat/long for this observation point.

Record time at observation point

20 Oct 2023 7:46 AM PDT

Record Wind direction

SW

Record Wind Speed (mph)

.6

Have the weather conditions changed since last recorded?

No

Are you experiencing any odors

No

Stop #24: Intersection of The Old Road and Live Oak Road

**Use map locator to enter lat/long for this observation point.** (34.4529407, -118.6165295)

**Record time at observation point** 20 Oct 2023 7:42 AM PDT

**Record Wind direction** NW

**Record Wind Speed (mph)** 1.0

**Have the weather conditions changed since last recorded?** No

**Are you experiencing any odors** No

Stop #25: Intersection of Live Oak Road and Hidden Trail Road

**Use map locator to enter lat/long for this observation point.** 27704 Buckskin Dr, Castaic, CA  
91384, USA  
(34.4498606, -118.6182516)

**Record time at observation point** 20 Oct 2023 7:39 AM PDT

**Record Wind direction** SW

**Record Wind Speed (mph)** . 2

**Have the weather conditions changed since last recorded?** No

**Are you experiencing any odors** No

Stop #26: Intersection of Live Oak Elementary School at Saddleridge Way

**Use map locator to enter lat/long for this observation point.** 27702 Saddleridge Way, Castaic,  
CA 91384, USA  
(34.4502433,  
-118.61893529999998)

**Record time at observation point** 20 Oct 2023 7:36 AM PDT

**Record Wind direction** N

**Record Wind Speed (mph)** No wind

**Have the weather conditions changed since last recorded?** No

**Are you experiencing any odors** No

Stop #27: Intersection of Rangewood Road and Buckskin Drive

**Use map locator to enter lat/long for this observation point.** 27757 Buckskin Dr, Castaic, CA  
91384, USA

(34.4493401,  
-118.61998369999999)

<b>Record time at observation point</b>	20 Oct 2023 7:35 AM PDT
<b>Record Wind direction</b>	S
<b>Record Wind Speed (mph)</b>	.3
<b>Have the weather conditions changed since last recorded?</b>	No
<b>Are you experiencing any odors</b>	No
Stop #28: Intersection of Quincy Street and Cambridge Avenue	

**Use map locator to enter lat/long for this observation point.** 27727 Quincy St, Castaic, CA  
91384, USA  
(34.4531311, -118.619619)

<b>Record time at observation point</b>	20 Oct 2023 7:30 AM PDT
<b>Record Wind direction</b>	N
<b>Record Wind Speed (mph)</b>	No wind
<b>Have the weather conditions changed since last recorded?</b>	No
<b>Are you experiencing any odors</b>	No
Stop #29: Intersection of Hasley Canyon Road and Commerce Center Drive (Santa Clarita Valley International School & Playmakers Preschool)	

**Use map locator to enter lat/long for this observation point.** 28050 Hasley Canyon Rd, Castaic,  
CA 91384, USA  
(34.4509472, -118.6247111)

<b>Record time at observation point</b>	20 Oct 2023 7:25 AM PDT
<b>Record Wind direction</b>	SW
<b>Record Wind Speed (mph)</b>	.2
<b>Have the weather conditions changed since last recorded?</b>	No
<b>Are you experiencing any odors</b>	No
Stop #30: Intersection of Commerce Center Drive and Witherspoon Parkway	

Use map locator to enter lat/long for this observation point.

Commerce Center Dr &  
Witherspoon Pky, California  
91355, USA  
(34.445074999999996,  
-118.62639800000001)

Record time at observation point

20 Oct 2023 7:21 AM PDT

Record Wind direction

W

Record Wind Speed (mph)

.5

Have the weather conditions changed since last recorded?

No

Are you experiencing any odors

No

Stop #31: Intersection of Franklin Parkway and driveway  
leading to the United States Postal Service

Use map locator to enter lat/long for this observation point.

28615 Braxton Ave, Valencia, CA  
91355, USA  
(34.436017,  
-118.62702900000001)

Record time at observation point

20 Oct 2023 7:18 AM PDT

Record Wind direction

N

Record Wind Speed (mph)

.5

Have the weather conditions changed since last recorded?

No

Are you experiencing any odors

No

Stop #32: Intersection of Henry Mayo Drive and Cambridge  
View Drive, leading into the Valencia Travel Village RV Resort

Use map locator to enter lat/long for this observation point.

Cambridge View Dr, Valencia, CA  
91355, USA  
(34.4295681, -118.624633)

Record time at observation point

20 Oct 2023 7:13 AM PDT

Record Wind direction

NW

Record Wind Speed (mph)

.9

Have the weather conditions changed since last recorded?

No

Are you experiencing any odors

No

Odor Compliance with Stipulated Order for Abatement

**Have you recorded Odor Intensity of 3 (3 - Moderate Odor) or higher at 3 or more Stops?**

No

**Recorder Signature**



Zach Godoy  
20 Oct 2023 9:11 AM PDT

---

**Upon completion of this patrol, please check the box to trigger necessary notifications.**

# 4050 - Chiquita Odor Patrol Template

21 Oct 2023

Complete

<b>Score</b>	3 / 3 (100%)	<b>Flagged items</b>	23	<b>Actions</b>	0
--------------	--------------	----------------------	----	----------------	---

**Conducted on**

21 Oct 2023 8:00 PM PDT

**Prepared by**

Chiquita Landfill

**If the name of the person conducting the Patrol does not appear above, please enter it here:**

Adrian & Julian

**What type of patrol is this?**

Regular Patrol

**Weather Conditions at the time of patrol.**

Partly Cloudy

**Temperature at time of Patrol**

66°F  
Should be between -50°F to 125°F

**I acknowledge that I have not visited the Reaction Area, working face, or other areas where exposed trash or landfill gas odors exist at Chiquita Canyon Landfill within four (4) hours prior to conducting the odor surveillance.**



**I acknowledge that I will assess each Patrol Stop while standing outside of the vehicle.**





**Flagged items**

23 flagged

Odor Patrol Stops / Stop #1: Chiquito Canyon Road and Driveway leading to the LA County Fire's Del Valle Regional Training Center

**Are you experiencing any odors**

Yes

Odor Patrol Stops / Stop #2: Intersection of Chiquito Canyon Road and Lincoln Avenue

**Are you experiencing any odors**

Yes

Odor Patrol Stops / Stop #3: Intersection of Lincoln Avenue and Jackson Street

**Are you experiencing any odors**

Yes

Odor Patrol Stops / Stop #4: Intersection of Buchanan Way and Chiquito Canyon Road

**Are you experiencing any odors**

Yes

Odor Patrol Stops / Stop #5: Intersection of Lincoln Avenue and Harding Avenue

**Are you experiencing any odors**

Yes

Odor Patrol Stops / Stop #6: Intersection of Chiquito Canyon Road and San Martinez Road

**Are you experiencing any odors**

Yes

Odor Patrol Stops / Stop #8: Intersection of Lexington Drive and Morningside Drive

**Are you experiencing any odors**

Yes

Odor Patrol Stops / Stop #9: Intersection of Val Verde Road and Trellis Road

**Are you experiencing any odors**

Yes

Odor Patrol Stops / Stop #10: Intersection of San Martinez Road and Euclid Ave.

**Are you experiencing any odors**

Yes

Odor Patrol Stops / Stop #11: Intersection of San Martinez Road and Keningston Road

**Are you experiencing any odors**

Yes

Odor Patrol Stops / Stop #12: Intersection of Hunstock Street and Windsor Road

**Are you experiencing any odors**

Yes

Odor Patrol Stops / Stop #13: Intersection of Del Valle Road and Silver Street

**Are you experiencing any odors**

Yes

Odor Patrol Stops / Stop #14: Intersection of Del Valle Road and Hasley Canyon Road

**Are you experiencing any odors**

Yes

Odor Patrol Stops / Stop #15: Intersection of Hasley Canyon Road and Gibraltar Lane

**Are you experiencing any odors**

Yes

Odor Patrol Stops / Stop #17: Intersection of Castlebury Place and Picadilly Place

**Are you experiencing any odors**

Yes

Odor Patrol Stops / Stop #18: Intersection of Gibraltar Lane and Springvale Lane

**Are you experiencing any odors**

Yes

Odor Patrol Stops / Stop #20: Intersection of Cambridge Avenue and Hasley Canyon Road

**Are you experiencing any odors**

Yes

Odor Patrol Stops / Stop #22: Intersection of Hillcrest Parkway and Park Vista Drive at Castaic Elementary School

**Are you experiencing any odors**

Yes

Odor Patrol Stops / Stop #24: Intersection of The Old Road and Live Oak Road

**Are you experiencing any odors**

Yes

Odor Patrol Stops / Stop #25: Intersection of Live Oak Road and Hidden Trail Road

**Are you experiencing any odors**

Yes

Odor Patrol Stops / Stop #30: Intersection of Commerce Center Drive and Witherspoon Parkway

**Are you experiencing any odors**

Yes

Odor Patrol Stops / Stop #31: Intersection of Franklin Parkway and driveway leading to the United States Postal Service

**Are you experiencing any odors**

Yes

Odor Patrol Stops / Stop #31: Intersection of Franklin Parkway and driveway leading to the United States Postal Service

**Intensity of Odor**

3 - Moderate Odor

<b>Odor Patrol Stops</b>	23 flagged
Stop #1: Chiquito Canyon Road and Driveway leading to the LA County Fire's Del Valle Regional Training Center	1 flagged
<b>Use map locator to enter lat/long for this observation point.</b>	(34.432559, -118.6589873)
<b>Record time at observation point</b>	21 Oct 2023 8:04 PM PDT
<b>Record Wind direction</b>	S
<b>Record Wind Speed (mph)</b>	0.4
<b>Have the weather conditions changed since start of patrol?</b>	No
<b>Are you experiencing any odors</b>	Yes
<b>Description of Odor</b>	Landfill Gas
Reaction gas and hydrogen sulfide	
<b>Intensity of Odor</b>	1 - Very light odor detected
<b>Are any corrective actions needed?</b>	
Stop #2: Intersection of Chiquito Canyon Road and Lincoln Avenue	1 flagged
<b>Use map locator to enter lat/long for this observation point.</b>	Chiquito Canyon Rd & Lincoln Ave, California 91355, USA (34.437901, -118.658324)
<b>Record time at observation point</b>	21 Oct 2023 8:05 PM PDT
<b>Record Wind direction</b>	S
<b>Record Wind Speed (mph)</b>	1.1
<b>Have the weather conditions changed since last recorded?</b>	No
<b>Are you experiencing any odors</b>	Yes
<b>Description of Odor</b>	Landfill Gas
Hydrogen sulfide and reaction gas	
<b>Intensity of Odor</b>	2 - Light odor detected
<b>Are any corrective actions needed?</b>	

Stop #3: Intersection of Lincoln Avenue and Jackson Street

1 flagged

Use map locator to enter lat/long for this observation point.

28504 Lincoln Ave, Castaic, CA  
91384, USA  
(34.4385816, -118.6564453)

Record time at observation point

21 Oct 2023 8:06 PM PDT

Record Wind direction

NW

Record Wind Speed (mph)

0.4

Have the weather conditions changed since last recorded?

No

Are you experiencing any odors

Yes

Description of Odor

Other

Describe odor

Hydrogen sulfide and trash

Intensity of Odor

2 - Light odor detected

Are any corrective actions needed?

Stop #4: Intersection of Buchanan Way and Chiquito Canyon Road

1 flagged

Use map locator to enter lat/long for this observation point.

28661 Chiquito Canyon Rd,  
Castaic, CA 91384, USA  
(34.4414836, -118.6574114)

Record time at observation point

21 Oct 2023 8:09 PM PDT

Record Wind direction

S

Record Wind Speed (mph)

2.5

Have the weather conditions changed since last recorded?

No

Are you experiencing any odors

Yes

Description of Odor

Other

Describe odor

Musty odor

Intensity of Odor

1 - Very light odor detected

Are any corrective actions needed?

Stop #5: Intersection of Lincoln Avenue and Harding Avenue

1 flagged

Use map locator to enter lat/long for this observation point.

28718 Lincoln Ave, Castaic, CA  
91384, USA  
(34.442245,  
-118.65548829999999)

Record time at observation point

21 Oct 2023 8:08 PM PDT

Record Wind direction

S

Record Wind Speed (mph)

0.4

Have the weather conditions changed since last recorded?

No

Are you experiencing any odors

Yes

Description of Odor

Other

Describe odor

Burning wood

Intensity of Odor

1 - Very light odor detected

Are any corrective actions needed?

Stop #6: Intersection of Chiquito Canyon Road and San  
Martinez Road

1 flagged

Use map locator to enter lat/long for this observation point.

San Martinez Rd & Chiquito  
Canyon Rd, Val Verde, CA 91384,  
USA  
(34.445074, -118.657935)

Record time at observation point

21 Oct 2023 8:11 PM PDT

Record Wind direction

S

Record Wind Speed (mph)

0.4

Have the weather conditions changed since last recorded?

No

Are you experiencing any odors

Yes

Description of Odor

Other

Describe odor

Food

Intensity of Odor

1 - Very light odor detected

Are any corrective actions needed?

Stop #7: Intersection of San Martinez Road and Morningside Drive

Use map locator to enter lat/long for this observation point. (34.446291, -118.6612845)

Record time at observation point 21 Oct 2023 8:12 PM PDT

Record Wind direction N

Record Wind Speed (mph) 0.0

Have the weather conditions changed since last recorded? No

Are you experiencing any odors No

Stop #8: Intersection of Lexington Drive and Morningside Drive 1 flagged

Use map locator to enter lat/long for this observation point. 29032 Morningside Dr, Val Verde, CA 91384, USA (34.4479694, -118.66063779999998)

Record time at observation point 21 Oct 2023 8:13 PM PDT

Record Wind direction N

Record Wind Speed (mph) 0.0

Have the weather conditions changed since last recorded? No

Are you experiencing any odors Yes

Description of Odor Other

Describe odor Burning wood

Intensity of Odor 1 - Very light odor detected

Are any corrective actions needed?

Stop #9: Intersection of Val Verde Road and Trellis Road 1 flagged

Use map locator to enter lat/long for this observation point. (34.4485374, -118.6628139)

Record time at observation point 21 Oct 2023 8:15 PM PDT

Record Wind direction S

Record Wind Speed (mph) 0.2

Have the weather conditions changed since last recorded?	No
Are you experiencing any odors	Yes
Description of Odor	Other
Describe odor	Burning wood and food
Intensity of Odor	2 - Light odor detected
<b>Are any corrective actions needed?</b>	
Stop #10: Intersection of San Martinez Road and Euclid Ave.	1 flagged
Use map locator to enter lat/long for this observation point.	(34.4476804, -118.6653973)
Record time at observation point	21 Oct 2023 8:16 PM PDT
Record Wind direction	N
Record Wind Speed (mph)	0.0
Have the weather conditions changed since last recorded?	No
Are you experiencing any odors	Yes
Description of Odor	Other
Describe odor	Mothballs and burning plastic
Intensity of Odor	2 - Light odor detected
<b>Are any corrective actions needed?</b>	
Stop #11: Intersection of San Martinez Road and Keningston Road	1 flagged
Use map locator to enter lat/long for this observation point.	30646 San Martinez Rd, Castaic, CA 91384, USA (34.4482237, -118.6707086000001)
Record time at observation point	21 Oct 2023 8:18 PM PDT
Record Wind direction	E
Record Wind Speed (mph)	1.3
Have the weather conditions changed since last recorded?	No

<b>Are you experiencing any odors</b>	Yes
<b>Description of Odor</b>	Other
<b>Describe odor</b>	Manure and hay
<b>Intensity of Odor</b>	2 - Light odor detected
<b>Are any corrective actions needed?</b>	
Stop #12: Intersection of Hunstock Street and Windsor Road	1 flagged
<b>Use map locator to enter lat/long for this observation point.</b>	(34.4456763, -118.6498304)
<b>Record time at observation point</b>	21 Oct 2023 8:22 PM PDT
<b>Record Wind direction</b>	N
<b>Record Wind Speed (mph)</b>	0.9
<b>Have the weather conditions changed since last recorded?</b>	No
<b>Are you experiencing any odors</b>	Yes
<b>Description of Odor</b>	Landfill Gas
Reaction gas	
<b>Intensity of Odor</b>	2 - Light odor detected
<b>Are any corrective actions needed?</b>	
Stop #13: Intersection of Del Valle Road and Silver Street	1 flagged
<b>Use map locator to enter lat/long for this observation point.</b>	29098 Del Valle Rd Suite E, Val Verde, CA 91384, USA (34.4484511, -118.65538769999999)
<b>Record time at observation point</b>	21 Oct 2023 8:25 PM PDT
<b>Record Wind direction</b>	S
<b>Record Wind Speed (mph)</b>	2.5
<b>Have the weather conditions changed since last recorded?</b>	No
<b>Are you experiencing any odors</b>	Yes



<b>Description of Odor</b>	Other
<b>Describe odor</b>	Damp earth
<b>Intensity of Odor</b>	1 - Very light odor detected
<b>Are any corrective actions needed?</b>	
Stop #14: Intersection of Del Valle Road and Hasley Canyon Road	1 flagged
<b>Use map locator to enter lat/long for this observation point.</b>	Del Valle Rd & Hasley Canyon Rd, California 91355, USA (34.456905, -118.64146400000001)
<b>Record time at observation point</b>	21 Oct 2023 8:27 PM PDT
<b>Record Wind Speed (mph)</b>	2.0
<b>Record Wind direction</b>	N
<b>Have the weather conditions changed since last recorded?</b>	No
<b>Are you experiencing any odors</b>	Yes
<b>Description of Odor</b>	Other
<b>Describe odor</b>	Urine and horse feces
<b>Intensity of Odor</b>	1 - Very light odor detected
<b>Are any corrective actions needed?</b>	
Stop #15: Intersection of Hasley Canyon Road and Gibraltar Lane	1 flagged
<b>Use map locator to enter lat/long for this observation point.</b>	28579 Gibraltar Ln, Castaic, CA 91384, USA (34.4551702, -118.63360240000002)
<b>Record time at observation point</b>	21 Oct 2023 8:29 PM PDT
<b>Record Wind direction</b>	N
<b>Record Wind Speed (mph)</b>	0.4
<b>Have the weather conditions changed since last recorded?</b>	No

<b>Are you experiencing any odors</b>	Yes
<b>Description of Odor</b>	Other
<b>Describe odor</b>	Motor oil and trash
<b>Intensity of Odor</b>	1 - Very light odor detected
<b>Are any corrective actions needed?</b>	
Stop #16: Intersection of Gibraltar Lane and Alton Way	
<b>Use map locator to enter lat/long for this observation point.</b>	28341 Alton Way, Castaic, CA 91384, USA (34.454834999999996, -118.62971519999999)
<b>Record time at observation point</b>	21 Oct 2023 8:30 PM PDT
<b>Record Wind direction</b>	N
<b>Record Wind Speed (mph)</b>	1.6
<b>Have the weather conditions changed since last recorded?</b>	No
<b>Are you experiencing any odors</b>	No
Stop #17: Intersection of Castlebury Place and Picadilly Place	
<b>Use map locator to enter lat/long for this observation point.</b>	29714 Castlebury Pl, Castaic, CA 91384, USA (34.4533735, -118.6274134)
<b>Record time at observation point</b>	21 Oct 2023 8:31 PM PDT
<b>Record Wind direction</b>	S
<b>Record Wind Speed (mph)</b>	0.9
<b>Have the weather conditions changed since last recorded?</b>	No
<b>Are you experiencing any odors</b>	Yes
<b>Description of Odor</b>	Other
<b>Describe odor</b>	Burning plastic
<b>Intensity of Odor</b>	1 - Very light odor detected

**Are any corrective actions needed?**

Stop #18: Intersection of Gibraltar Lane and Springvale Lane

1 flagged

**Use map locator to enter lat/long for this observation point.**

28257 Springvale Ln, Castaic, CA  
91384, USA  
(34.4558665, -118.6282912)

**Record time at observation point**

21 Oct 2023 8:32 PM PDT

**Record Wind direction**

N

**Record Wind Speed (mph)**

0.0

**Have the weather conditions changed since last recorded?**

No

**Are you experiencing any odors**

Yes

**Description of Odor**

Other

**Describe odor**

Sweet household fragrance

**Intensity of Odor**

1 - Very light odor detected

**Are any corrective actions needed?**

Stop #19: Intersection of Gibraltar Lane and Cambridge Avenue

**Use map locator to enter lat/long for this observation point.**

28003 Gibraltar Ln, Castaic, CA  
91384, USA  
(34.4583288, -118.6270032)

**Record time at observation point**

21 Oct 2023 8:34 PM PDT

**Record Wind direction**

N

**Record Wind Speed (mph)**

0.4

**Have the weather conditions changed since last recorded?**

No

**Are you experiencing any odors**

No

Stop #20: Intersection of Cambridge Avenue and Hasley Canyon Road

1 flagged

**Use map locator to enter lat/long for this observation point.**

9701 Creekbed Rd, Castaic, CA  
91384, USA  
(34.4555301, -118.6218167)

**Record time at observation point**

21 Oct 2023 8:35 PM PDT

Record Wind direction	E
Record Wind Speed (mph)	0.4
Have the weather conditions changed since last recorded?	No
Are you experiencing any odors	Yes
Description of Odor	Other
Describe odor	Aromatic food - cinnamon, nutmeg, and meat
Intensity of Odor	1 - Very light odor detected
Are any corrective actions needed?	
Stop #21: Intersection of The Old Road and Hillcrest Parkway	
Use map locator to enter lat/long for this observation point.	30351 The Old Rd, Castaic, CA 91384, USA (34.470110999999996, -118.617112)
Record time at observation point	21 Oct 2023 8:41 PM PDT
Record Wind direction	N
Record Wind Speed (mph)	0.0
Have the weather conditions changed since last recorded?	No
Are you experiencing any odors	No
Stop #22: Intersection of Hillcrest Parkway and Park Vista Drive at Castaic Elementary School	
Use map locator to enter lat/long for this observation point.	28333 Foothill Rd, Castaic, CA 91384, USA (34.4720689, -118.6298747)
Record time at observation point	21 Oct 2023 8:45 PM PDT
Record Wind direction	N
Record Wind Speed (mph)	0.0
Have the weather conditions changed since last recorded?	No
Are you experiencing any odors	Yes

<b>Description of Odor</b>	Chemical
Sulfur	
<b>Intensity of Odor</b>	1 - Very light odor detected
<b>Are any corrective actions needed?</b>	
Stop #23: Intersection of Creekbed Road and Firebrand Drive	
<b>Use map locator to enter lat/long for this observation point.</b>	22704 Firebrand Dr, Castaic, CA 91384, USA (34.4578214, -118.61993810000001)
<b>Record time at observation point</b>	21 Oct 2023 8:37 PM PDT
<b>Record Wind direction</b>	N
<b>Record Wind Speed (mph)</b>	0.0
<b>Have the weather conditions changed since last recorded?</b>	No
<b>Are you experiencing any odors</b>	No
Stop #24: Intersection of The Old Road and Live Oak Road	1 flagged
<b>Use map locator to enter lat/long for this observation point.</b>	27305 Live Oak Rd, Castaic, CA 91384, USA (34.453508299999996, -118.6164966)
<b>Record time at observation point</b>	21 Oct 2023 8:49 PM PDT
<b>Record Wind direction</b>	N
<b>Record Wind Speed (mph)</b>	0.2
<b>Have the weather conditions changed since last recorded?</b>	No
<b>Are you experiencing any odors</b>	Yes
<b>Description of Odor</b>	Other
<b>Describe odor</b>	Pizza
<b>Intensity of Odor</b>	2 - Light odor detected
<b>Are any corrective actions needed?</b>	

Stop #25: Intersection of Live Oak Road and Hidden Trail Road

1 flagged

Use map locator to enter lat/long for this observation point.

27662 Buckskin Dr, Castaic, CA  
91384, USA  
(34.4501572,  
-118.61802370000001)

Record time at observation point

21 Oct 2023 8:50 PM PDT

Record Wind direction

S

Record Wind Speed (mph)

0.4

Have the weather conditions changed since last recorded?

No

Are you experiencing any odors

Yes

Description of Odor

Other

Describe odor

Tepid water

Intensity of Odor

2 - Light odor detected

Are any corrective actions needed?

Stop #26: Intersection of Live Oak Elementary School at  
Saddleridge Way

Use map locator to enter lat/long for this observation point.

27710 Rangewood Rd, Castaic, CA  
91384, USA  
(34.450107599999996,  
-118.61922759999999)

Record time at observation point

21 Oct 2023 8:52 PM PDT

Record Wind direction

S

Record Wind Speed (mph)

0.7

Have the weather conditions changed since last recorded?

No

Are you experiencing any odors

No

Stop #27: Intersection of Rangewood Road and Buckskin Drive

Use map locator to enter lat/long for this observation point.

29165 Saddleridge Way, Castaic,  
CA 91384, USA  
(34.4491454,  
-118.62033539999999)

Record time at observation point

21 Oct 2023 8:52 PM PDT

<b>Record Wind direction</b>	S
<b>Record Wind Speed (mph)</b>	0.9
<b>Have the weather conditions changed since last recorded?</b>	No
<b>Are you experiencing any odors</b>	No
Stop #28: Intersection of Quincy Street and Cambridge Avenue	
<b>Use map locator to enter lat/long for this observation point.</b>	27727 Quincy St, Castaic, CA 91384, USA (34.4531311, -118.619619)
<b>Record time at observation point</b>	21 Oct 2023 8:54 PM PDT
<b>Record Wind direction</b>	N
<b>Record Wind Speed (mph)</b>	0.0
<b>Have the weather conditions changed since last recorded?</b>	No
<b>Are you experiencing any odors</b>	No
Stop #29: Intersection of Hasley Canyon Road and Commerce Center Drive (Santa Clarita Valley International School & Playmakers Preschool)	
<b>Use map locator to enter lat/long for this observation point.</b>	28050 Hasley Canyon Rd, Castaic, CA 91384, USA (34.4509472, -118.6247111)
<b>Record time at observation point</b>	21 Oct 2023 8:57 PM PDT
<b>Record Wind direction</b>	E
<b>Record Wind Speed (mph)</b>	0.7
<b>Have the weather conditions changed since last recorded?</b>	No
<b>Are you experiencing any odors</b>	No
Stop #30: Intersection of Commerce Center Drive and Witherspoon Parkway	
<b>Use map locator to enter lat/long for this observation point.</b>	(34.4459527, -118.6264709)
<b>Record time at observation point</b>	21 Oct 2023 9:00 PM PDT
<b>Record Wind direction</b>	S

Record Wind Speed (mph)	0.9
Have the weather conditions changed since last recorded?	No
Are you experiencing any odors	Yes
Description of Odor	Other
Describe odor	Reaction gas and trash
Intensity of Odor	1 - Very light odor detected
<b>Are any corrective actions needed?</b>	
Stop #31: Intersection of Franklin Parkway and driveway leading to the United States Postal Service	2 flagged
Use map locator to enter lat/long for this observation point.	28000 Franklin Pkwy, Valencia, CA 91355, USA (34.4352261, -118.62850189999997)
Record time at observation point	21 Oct 2023 9:02 PM PDT
Record Wind direction	E
Record Wind Speed (mph)	0.4 <sup>9</sup>
Have the weather conditions changed since last recorded?	No
Are you experiencing any odors	Yes
Description of Odor	Landfill Gas
Hydrogen sulfide	
Intensity of Odor	3 - Moderate Odor
<b>Are any corrective actions needed?</b>	
Stop #32: Intersection of Henry Mayo Drive and Cambridge View Drive, leading into the Valencia Travel Village RV Resort	
Use map locator to enter lat/long for this observation point.	27953 Hancock Pkwy, Valencia, CA 91355, USA (34.430459299999995, -118.62511680000001)
Record time at observation point	21 Oct 2023 9:04 PM PDT
Record Wind direction	E



**Record Wind Speed (mph)**

3.6

**Have the weather conditions changed since last recorded?**

No

**Are you experiencing any odors**

No

Odor Compliance with Stipulated Order for Abatement

**Have you recorded Odor Intensity of 3 (3 - Moderate Odor) or higher at 3 or more Stops?**

No

**Recorder Signature**



Julian Jenkins  
21 Oct 2023 9:06 PM PDT

---

**Upon completion of this patrol, please check the box to trigger necessary notifications.**

# 4050 - Chiquita Odor Patrol Template

23 Oct 2023

Complete

<b>Score</b>	3 / 3 (100%)	<b>Flagged items</b>	14	<b>Actions</b>	0
--------------	--------------	----------------------	----	----------------	---

**Conducted on**

23 Oct 2023 7:10 AM PDT

**Prepared by**

Chiquita Landfill

**If the name of the person conducting the Patrol does not appear above, please enter it here:**

Zach Godoy

**What type of patrol is this?**

Regular Patrol

**Weather Conditions at the time of patrol.**

Cloudy

**Temperature at time of Patrol**

54°F  
Should be between -50°F to 125°F

**I acknowledge that I have not visited the Reaction Area, working face, or other areas where exposed trash or landfill gas odors exist at Chiquita Canyon Landfill within four (4) hours prior to conducting the odor surveillance.**



**I acknowledge that I will assess each Patrol Stop while standing outside of the vehicle.**



**Flagged items**

14 flagged

Odor Patrol Stops / Stop #2: Intersection of Chiquito Canyon Road and Lincoln Avenue

**Are you experiencing any odors**

Yes

Odor Patrol Stops / Stop #5: Intersection of Lincoln Avenue and Harding Avenue

**Are you experiencing any odors**

Yes

Odor Patrol Stops / Stop #5: Intersection of Lincoln Avenue and Harding Avenue

**Intensity of Odor**

4 -Strong Odor

Odor Patrol Stops / Stop #7: Intersection of San Martinez Road and Morningside Drive

**Are you experiencing any odors**

Yes

Odor Patrol Stops / Stop #8: Intersection of Lexington Drive and Morningside Drive

**Are you experiencing any odors**

Yes

Odor Patrol Stops / Stop #8: Intersection of Lexington Drive and Morningside Drive

**Intensity of Odor**

3 - Moderate Odor

Odor Patrol Stops / Stop #9: Intersection of Val Verde Road and Trellis Road

**Are you experiencing any odors**

Yes

Odor Patrol Stops / Stop #10: Intersection of San Martinez Road and Euclid Ave.

**Are you experiencing any odors**

Yes

Odor Patrol Stops / Stop #12: Intersection of Hunstock Street and Windsor Road

**Are you experiencing any odors**

Yes

Odor Patrol Stops / Stop #12: Intersection of Hunstock Street and Windsor Road

**Intensity of Odor**

3 - Moderate Odor

Odor Patrol Stops / Stop #13: Intersection of Del Valle Road and Silver Street

**Are you experiencing any odors**

Yes

Odor Patrol Stops / Stop #13: Intersection of Del Valle Road and Silver Street

**Intensity of Odor**

3 - Moderate Odor

Odor Patrol Stops / Stop #15: Intersection of Hasley Canyon Road and Gibraltar Lane

**Are you experiencing any odors**

Yes

Odor Patrol Stops / Odor Compliance with Stipulated Order for Abatement

**Have you recorded Odor Intensity of 3 (3 - Moderate Odor) or higher at 3 or more Stops?**

Yes

<b>Odor Patrol Stops</b>	14 flagged
Stop #1: Chiquito Canyon Road and Driveway leading to the LA County Fire's Del Valle Regional Training Center	
<b>Use map locator to enter lat/long for this observation point.</b>	28101 Chiquito Canyon Rd, Castaic, CA 91384, USA (34.4317609, -118.6589423)
<b>Record time at observation point</b>	23 Oct 2023 9:28 AM PDT
<b>Record Wind direction</b>	E
<b>Record Wind Speed (mph)</b>	1.2
<b>Have the weather conditions changed since start of patrol?</b>	Yes
<b>What conditions have changed?</b>	General Weather Conditions
<b>Updated general weather conditions at this location.</b>	
	Sunny
	Partly Cloudy
<b>Are you experiencing any odors</b>	No
Stop #2: Intersection of Chiquito Canyon Road and Lincoln Avenue	1 flagged
<b>Use map locator to enter lat/long for this observation point.</b>	28465 Chiquito Canyon Rd, Castaic, CA 91384, USA (34.4384167, -118.658496)
<b>Record time at observation point</b>	23 Oct 2023 9:23 AM PDT
<b>Record Wind direction</b>	E
<b>Record Wind Speed (mph)</b>	.8
<b>Have the weather conditions changed since last recorded?</b>	Yes
<b>What conditions have changed?</b>	General Weather Conditions
<b>Updated general weather conditions at this location.</b>	
	Sunny
	Partly Cloudy
<b>Are you experiencing any odors</b>	Yes
<b>Description of Odor</b>	Landfill Gas

<b>Intensity of Odor</b>	1 - Very light odor detected
<b>Are any corrective actions needed?</b>	No
Stop #3: Intersection of Lincoln Avenue and Jackson Street	
<b>Use map locator to enter lat/long for this observation point.</b>	28543 Lincoln Ave, Castaic, CA 91384, USA (34.4395774, -118.6561263)
<b>Record time at observation point</b>	23 Oct 2023 9:20 AM PDT
<b>Record Wind direction</b>	N
<b>Record Wind Speed (mph)</b>	No wind
<b>Have the weather conditions changed since last recorded?</b>	Yes
<b>What conditions have changed?</b>	General Weather Conditions
<b>Updated general weather conditions at this location.</b>	
	Sunny
	Partly Cloudy
<b>Are you experiencing any odors</b>	No
Stop #4: Intersection of Buchanan Way and Chiquito Canyon Road	
<b>Use map locator to enter lat/long for this observation point.</b>	28703 Chiquito Canyon Rd, Castaic, CA 91384, USA (34.441859799999996, -118.6573111)
<b>Record time at observation point</b>	23 Oct 2023 9:17 AM PDT
<b>Record Wind direction</b>	E
<b>Record Wind Speed (mph)</b>	.9
<b>Have the weather conditions changed since last recorded?</b>	Yes
<b>What conditions have changed?</b>	General Weather Conditions
<b>Updated general weather conditions at this location.</b>	
	Sunny
	Partly Cloudy
<b>Are you experiencing any odors</b>	No

Stop #5: Intersection of Lincoln Avenue and Harding Avenue

2 flagged

Use map locator to enter lat/long for this observation point.

28732 Lincoln Ave, Santa Clarita,  
CA 91384, USA  
(34.442642600000006,  
-118.65548829999999)

Record time at observation point

23 Oct 2023 9:11 AM PDT

Record Wind direction

S

Record Wind Speed (mph)

1.1

Have the weather conditions changed since last recorded?

Yes

What conditions have changed?

General Weather Conditions

Updated general weather conditions at this location.

Sunny

Partly Cloudy

Are you experiencing any odors

Yes

Description of Odor

Landfill Gas

Intensity of Odor

4 -Strong Odor

Are any corrective actions needed?

No

Stop #6: Intersection of Chiquito Canyon Road and San  
Martinez Road

Use map locator to enter lat/long for this observation point.

(34.4451782, -118.6583203)

Record time at observation point

23 Oct 2023 9:08 AM PDT

Record Wind direction

E

Record Wind Speed (mph)

.4

Have the weather conditions changed since last recorded?

Yes

What conditions have changed?

General Weather Conditions

Updated general weather conditions at this location.

Sunny

Partly Cloudy

Are you experiencing any odors

No

Stop #7: Intersection of San Martinez Road and Morningside Drive

1 flagged

Use map locator to enter lat/long for this observation point.

30133d San Martinez Rd, Castaic,  
CA 91384, USA  
(34.446163,  
-118.66105899999998)

Record time at observation point

23 Oct 2023 9:05 AM PDT

Record Wind direction

NE

Record Wind Speed (mph)

2.2

Have the weather conditions changed since last recorded?

No

Are you experiencing any odors

Yes

Description of Odor

Landfill Gas

Intensity of Odor

2 - Light odor detected

Are any corrective actions needed?

No

Stop #8: Intersection of Lexington Drive and Morningside Drive

2 flagged

Use map locator to enter lat/long for this observation point.

(34.4483693, -118.6607254)

Record time at observation point

23 Oct 2023 9:02 AM PDT

Record Wind direction

E

Record Wind Speed (mph)

.7

Have the weather conditions changed since last recorded?

No

Are you experiencing any odors

Yes

Description of Odor

Landfill Gas

Intensity of Odor

3 - Moderate Odor

Are any corrective actions needed?

No

Stop #9: Intersection of Val Verde Road and Trellis Road

1 flagged

Use map locator to enter lat/long for this observation point.

Antarctica  
(-71.18801977314354,  
50.40709365159273)



Record time at observation point

23 Oct 2023 9:00 AM PDT

Record Wind direction

W

Record Wind Speed (mph)

.4

Have the weather conditions changed since last recorded?

No

Are you experiencing any odors

Yes

Description of Odor

Landfill Gas

Intensity of Odor

2 - Light odor detected

Are any corrective actions needed?

No

Stop #10: Intersection of San Martinez Road and Euclid Ave.

1 flagged

Use map locator to enter lat/long for this observation point.

(34.4478431, -118.6664099)

Record time at observation point

23 Oct 2023 8:56 AM PDT

Record Wind direction

E

Record Wind Speed (mph)

.2

Have the weather conditions changed since last recorded?

No

Are you experiencing any odors

Yes

Description of Odor

Landfill Gas

Intensity of Odor

2 - Light odor detected

Are any corrective actions needed?

No

Stop #11: Intersection of San Martinez Road and Keningston Road

30646 San Martinez Rd, Castaic,  
CA 91384, USA  
(34.4482237,  
-118.67070860000001)

Use map locator to enter lat/long for this observation point.

Record time at observation point

23 Oct 2023 8:53 AM PDT

Record Wind direction

NW

Record Wind Speed (mph)

1.1

Have the weather conditions changed since last recorded?	No
Are you experiencing any odors	No
Stop #12: Intersection of Hunstock Street and Windsor Road	2 flagged
Use map locator to enter lat/long for this observation point.	29502 Cromwell Ave, Castaic, CA 91384, USA (34.4460494, -118.6496094)
Record time at observation point	23 Oct 2023 8:47 AM PDT
Record Wind direction	NE
Record Wind Speed (mph)	.8
Have the weather conditions changed since last recorded?	No
Are you experiencing any odors	Yes
Description of Odor	Landfill Gas
Intensity of Odor	3 - Moderate Odor
Are any corrective actions needed?	No
Stop #13: Intersection of Del Valle Road and Silver Street	2 flagged
Use map locator to enter lat/long for this observation point.	(34.43824267021632, -118.64555105566977)
Record time at observation point	23 Oct 2023 8:44 AM PDT
Record Wind direction	N
Record Wind Speed (mph)	No wind
Have the weather conditions changed since last recorded?	No
Are you experiencing any odors	Yes
Description of Odor	Landfill Gas
Intensity of Odor	3 - Moderate Odor
Are any corrective actions needed?	No
Stop #14: Intersection of Del Valle Road and Hasley Canyon Road	

Use map locator to enter lat/long for this observation point.

Del Valle Rd & Hasley Canyon Rd,  
California 91355, USA  
(34.456905,  
-118.64146400000001)

Record time at observation point

23 Oct 2023 8:37 AM PDT

Record Wind Speed (mph)

1.0

Record Wind direction

NE

Have the weather conditions changed since last recorded?

No

Are you experiencing any odors

No

Stop #15: Intersection of Hasley Canyon Road and Gibraltar Lane

1 flagged

Use map locator to enter lat/long for this observation point.

28579 Gibraltar Ln, Castaic, CA  
91384, USA  
(34.4551702,  
-118.63360240000002)

Record time at observation point

23 Oct 2023 8:32 AM PDT

Record Wind direction

E

Record Wind Speed (mph)

1.8

Have the weather conditions changed since last recorded?

No

Are you experiencing any odors

Yes

Description of Odor

Trash

Intensity of Odor

2 - Light odor detected

Are any corrective actions needed?

No

Stop #16: Intersection of Gibraltar Lane and Alton Way

Use map locator to enter lat/long for this observation point.

28340 Alton Way, Castaic, CA  
91384, USA  
(34.4547214, -118.6302393)

Record time at observation point

23 Oct 2023 8:30 AM PDT

Record Wind direction

N

Record Wind Speed (mph)

1.1

<b>Have the weather conditions changed since last recorded?</b>	No
<b>Are you experiencing any odors</b>	No
Stop #17: Intersection of Castlebury Place and Picadilly Place	
<b>Use map locator to enter lat/long for this observation point.</b>	661 Your Home Away!, Castaic, CA 91384, USA (34.4536497, -118.62767199999998)
<b>Record time at observation point</b>	23 Oct 2023 8:25 AM PDT
<b>Record Wind direction</b>	E
<b>Record Wind Speed (mph)</b>	1.0
<b>Have the weather conditions changed since last recorded?</b>	No
<b>Are you experiencing any odors</b>	No
Stop #18: Intersection of Gibraltar Lane and Springvale Lane	
<b>Use map locator to enter lat/long for this observation point.</b>	(34.455637, -118.6285381)
<b>Record time at observation point</b>	23 Oct 2023 8:22 AM PDT
<b>Record Wind direction</b>	NE
<b>Record Wind Speed (mph)</b>	.6
<b>Have the weather conditions changed since last recorded?</b>	No
<b>Are you experiencing any odors</b>	No
Stop #19: Intersection of Gibraltar Lane and Cambridge Avenue	
<b>Use map locator to enter lat/long for this observation point.</b>	29862 Cambridge Ave, Castaic, CA 91384, USA (34.4593312, -118.62650179999999)
<b>Record time at observation point</b>	23 Oct 2023 8:21 AM PDT
<b>Record Wind direction</b>	N
<b>Record Wind Speed (mph)</b>	No wind
<b>Have the weather conditions changed since last recorded?</b>	No

**Are you experiencing any odors**

No

Stop #20: Intersection of Cambridge Avenue and Hasley Canyon Road

29609 Cambridge Ave, Castaic, CA  
91384, USA  
(34.4550395,  
-118.62180699999999)

**Use map locator to enter lat/long for this observation point.**

**Record time at observation point**

23 Oct 2023 8:17 AM PDT

**Record Wind direction**

S

**Record Wind Speed (mph)**

.4

**Have the weather conditions changed since last recorded?**

No

**Are you experiencing any odors**

No

Stop #21: Intersection of The Old Road and Hillcrest Parkway

27610 Iris Pl, Castaic, CA 91384,  
USA  
(34.470656, -118.6171576)

**Use map locator to enter lat/long for this observation point.**

**Record time at observation point**

23 Oct 2023 8:05 AM PDT

**Record Wind direction**

NW

**Record Wind Speed (mph)**

.5

**Have the weather conditions changed since last recorded?**

No

**Are you experiencing any odors**

No

Stop #22: Intersection of Hillcrest Parkway and Park Vista Drive at Castaic Elementary School

28402 Monterey Ct, Castaic, CA  
91384, USA  
(34.472689100000004,  
-118.63017099999999)

**Use map locator to enter lat/long for this observation point.**

**Record time at observation point**

23 Oct 2023 8:11 AM PDT

**Record Wind direction**

N

**Record Wind Speed (mph)**

No wind

**Have the weather conditions changed since last recorded?**

No

Are you experiencing any odors

No

Stop #23: Intersection of Creekbed Road and Firebrand Drive

Use map locator to enter lat/long for this observation point.

29796 Creekbed Rd, Castaic, CA  
91384, USA  
(34.4575962, -118.6195735)

Record time at observation point

23 Oct 2023 7:51 AM PDT

Record Wind direction

SW

Record Wind Speed (mph)

.4

Have the weather conditions changed since last recorded?

No

Are you experiencing any odors

No

Stop #24: Intersection of The Old Road and Live Oak Road

Use map locator to enter lat/long for this observation point.

29483 The Old Rd, Castaic, CA  
91384, USA  
(34.4530556, -118.6163889)

Record time at observation point

23 Oct 2023 7:45 AM PDT

Record Wind direction

W

Record Wind Speed (mph)

.8

Have the weather conditions changed since last recorded?

No

Are you experiencing any odors

No

Stop #25: Intersection of Live Oak Road and Hidden Trail Road

Use map locator to enter lat/long for this observation point.

27704 Buckskin Dr, Castaic, CA  
91384, USA  
(34.4498606, -118.6182516)

Record time at observation point

23 Oct 2023 7:40 AM PDT

Record Wind direction

NW

Record Wind Speed (mph)

.6

Have the weather conditions changed since last recorded?

No

Are you experiencing any odors

No

Stop #26: Intersection of Live Oak Elementary School at Saddleridge Way

Use map locator to enter lat/long for this observation point.

27702 Saddleridge Way, Castaic,  
CA 91384, USA  
(34.4502433,  
-118.61893529999998)

Record time at observation point

23 Oct 2023 7:38 AM PDT

Record Wind direction

N

Record Wind Speed (mph)

No wind

Have the weather conditions changed since last recorded?

No

Are you experiencing any odors

No

Stop #27: Intersection of Rangewood Road and Buckskin Drive

Use map locator to enter lat/long for this observation point.

29209 Saddleridge Way, Castaic,  
CA 91384, USA  
(34.4494168, -118.6203479)

Record time at observation point

23 Oct 2023 7:35 AM PDT

Record Wind direction

SE

Record Wind Speed (mph)

.2

Have the weather conditions changed since last recorded?

No

Are you experiencing any odors

No

Stop #28: Intersection of Quincy Street and Cambridge Avenue

Use map locator to enter lat/long for this observation point.

27803 Quincy St, Castaic, CA  
91384, USA  
(34.4529869,  
-118.62002930000001)

Record time at observation point

23 Oct 2023 7:32 AM PDT

Record Wind direction

N

Record Wind Speed (mph)

.3

Have the weather conditions changed since last recorded?

No

Are you experiencing any odors

No

Stop #29: Intersection of Hasley Canyon Road and Commerce Center Drive (Santa Clarita Valley International School & Playmakers Preschool)

Use map locator to enter lat/long for this observation point.

28050 Hasley Canyon Rd, Castaic,  
CA 91384, USA  
(34.4509472, -118.6247111)

Record time at observation point

23 Oct 2023 7:28 AM PDT

Record Wind direction

S

Record Wind Speed (mph)

.6

Have the weather conditions changed since last recorded?

No

Are you experiencing any odors

No

Stop #30: Intersection of Commerce Center Drive and Witherspoon Parkway

Use map locator to enter lat/long for this observation point.

29011 Witherspoon Pkwy,  
Valencia, CA 91355, USA  
(34.445682,  
-118.62720999999999)

Record time at observation point

23 Oct 2023 7:24 AM PDT

Record Wind direction

SW

Record Wind Speed (mph)

.7

Have the weather conditions changed since last recorded?

No

Are you experiencing any odors

No

Stop #31: Intersection of Franklin Parkway and driveway leading to the United States Postal Service

Use map locator to enter lat/long for this observation point.

28615 Braxton Ave, Valencia, CA  
91355, USA  
(34.436017,  
-118.62702900000001)

Record time at observation point

23 Oct 2023 7:19 AM PDT

Record Wind direction

E

Record Wind Speed (mph)

.9

Have the weather conditions changed since last recorded?

No



**Are you experiencing any odors**

No

Stop #32: Intersection of Henry Mayo Drive and Cambridge View Drive, leading into the Valencia Travel Village RV Resort

**Use map locator to enter lat/long for this observation point.**

Cambridge View Dr, Valencia, CA  
91355, USA  
(34.4294615, -118.6247655)

**Record time at observation point**

23 Oct 2023 7:13 AM PDT

**Record Wind direction**

SE

**Record Wind Speed (mph)**

.9

**Have the weather conditions changed since last recorded?**

No

**Are you experiencing any odors**

No

Odor Compliance with Stipulated Order for Abatement

1 flagged

**Have you recorded Odor Intensity of 3 (3 - Moderate Odor) or higher at 3 or more Stops?**

Yes

By selecting Yes to the above question, the landfill operating staff will automatically be notified immediately via email of this response. Upon receiving such notification, Chiquita shall review and modify as appropriate fan placement, and conduct a visual inspection of the Reaction Area to assess, and address as needed, any cracks in the surface of the area.

**Recorder Signature**



Zach Godoy  
23 Oct 2023 9:30 AM PDT

---

**Upon completion of this patrol, please check the box to trigger necessary notifications.**



# 4050 - Chiquita Odor Patrol Template

23 Oct 2023

Complete

<b>Score</b>	3 / 3 (100%)	<b>Flagged items</b>	20	<b>Actions</b>	0
--------------	--------------	----------------------	----	----------------	---

**Conducted on**

23 Oct 2023 7:52 PM PDT

**Prepared by**

Chiquita Landfill

**If the name of the person conducting the Patrol does not appear above, please enter it here:**

Adrian & Julian

**What type of patrol is this?**

Regular Patrol

**Weather Conditions at the time of patrol.**

Partly Cloudy

**Temperature at time of Patrol**

64°F  
Should be between -50°F to 125°F

**I acknowledge that I have not visited the Reaction Area, working face, or other areas where exposed trash or landfill gas odors exist at Chiquita Canyon Landfill within four (4) hours prior to conducting the odor surveillance.**



**I acknowledge that I will assess each Patrol Stop while standing outside of the vehicle.**



**Flagged items**

20 flagged

Odor Patrol Stops / Stop #2: Intersection of Chiquito Canyon Road and Lincoln Avenue

**Are you experiencing any odors**

Yes

Odor Patrol Stops / Stop #3: Intersection of Lincoln Avenue and Jackson Street

**Are you experiencing any odors**

Yes

Odor Patrol Stops / Stop #3: Intersection of Lincoln Avenue and Jackson Street

**Intensity of Odor**

4 -Strong Odor

Odor Patrol Stops / Stop #6: Intersection of Chiquito Canyon Road and San Martinez Road

**Are you experiencing any odors**

Yes

Odor Patrol Stops / Stop #7: Intersection of San Martinez Road and Morningside Drive

**Are you experiencing any odors**

Yes

Odor Patrol Stops / Stop #11: Intersection of San Martinez Road and Keningston Road

**Are you experiencing any odors**

Yes

Odor Patrol Stops / Stop #15: Intersection of Hasley Canyon Road and Gibraltar Lane

**Are you experiencing any odors**

Yes

Odor Patrol Stops / Stop #16: Intersection of Gibraltar Lane and Alton Way

**Are you experiencing any odors**

Yes

Odor Patrol Stops / Stop #17: Intersection of Castlebury Place and Picadilly Place

**Are you experiencing any odors**

Yes

Odor Patrol Stops / Stop #18: Intersection of Gibraltar Lane and Springvale Lane

**Are you experiencing any odors**

Yes

Odor Patrol Stops / Stop #20: Intersection of Cambridge Avenue and Hasley Canyon Road

**Are you experiencing any odors**

Yes

Odor Patrol Stops / Stop #21: Intersection of The Old Road and Hillcrest Parkway

**Are you experiencing any odors**

Yes

Odor Patrol Stops / Stop #23: Intersection of Creekbed Road and Firebrand Drive

**Are you experiencing any odors**

Yes

Odor Patrol Stops / Stop #24: Intersection of The Old Road and Live Oak Road

**Are you experiencing any odors**

Yes

Odor Patrol Stops / Stop #25: Intersection of Live Oak Road and Hidden Trail Road

**Are you experiencing any odors**

Yes

Odor Patrol Stops / Stop #26: Intersection of Live Oak Elementary School at Saddleridge Way

**Are you experiencing any odors**

Yes

Odor Patrol Stops / Stop #27: Intersection of Rangewood Road and Buckskin Drive

**Are you experiencing any odors**

Yes

Odor Patrol Stops / Stop #30: Intersection of Commerce Center Drive and Witherspoon Parkway

**Are you experiencing any odors**

Yes

Odor Patrol Stops / Stop #31: Intersection of Franklin Parkway and driveway leading to the United States Postal Service

**Are you experiencing any odors**

Yes

Odor Patrol Stops / Stop #31: Intersection of Franklin Parkway and driveway leading to the United States Postal Service

**Intensity of Odor**

3 - Moderate Odor

<b>Odor Patrol Stops</b>	20 flagged
Stop #1: Chiquito Canyon Road and Driveway leading to the LA County Fire's Del Valle Regional Training Center	
<b>Use map locator to enter lat/long for this observation point.</b>	28101 Chiquito Canyon Rd, Castaic, CA 91384, USA (34.4327113, -118.6590159)
<b>Record time at observation point</b>	23 Oct 2023 7:57 PM PDT
<b>Record Wind direction</b>	N
<b>Record Wind Speed (mph)</b>	0,4
<b>Have the weather conditions changed since start of patrol?</b>	No
<b>Are you experiencing any odors</b>	No
Stop #2: Intersection of Chiquito Canyon Road and Lincoln Avenue	
	1 flagged
<b>Use map locator to enter lat/long for this observation point.</b>	28464 Chiquito Canyon Rd, Castaic, CA 91384, USA (34.438305899999996, -118.65799469999999)
<b>Record time at observation point</b>	23 Oct 2023 7:59 PM PDT
<b>Record Wind direction</b>	N
<b>Record Wind Speed (mph)</b>	0.7
<b>Have the weather conditions changed since last recorded?</b>	No
<b>Are you experiencing any odors</b>	Yes
<b>Description of Odor</b>	Landfill Gas
Reaction gas	
<b>Intensity of Odor</b>	1 - Very light odor detected
<b>Are any corrective actions needed?</b>	No
Stop #3: Intersection of Lincoln Avenue and Jackson Street	
	2 flagged
<b>Use map locator to enter lat/long for this observation point.</b>	28543 Lincoln Ave, Castaic, CA 91384, USA (34.4395774, -118.6561263)

<b>Record time at observation point</b>	23 Oct 2023 8:00 PM PDT
<b>Record Wind direction</b>	S
<b>Record Wind Speed (mph)</b>	0.0
<b>Have the weather conditions changed since last recorded?</b>	No
<b>Are you experiencing any odors</b>	Yes
<b>Description of Odor</b>	Landfill Gas
Reaction gas	
<b>Intensity of Odor</b>	4 -Strong Odor
<b>Are any corrective actions needed?</b>	
Stop #4: Intersection of Buchanan Way and Chiquito Canyon Road	
<b>Use map locator to enter lat/long for this observation point.</b>	28703 Chiquito Canyon Rd, Castaic, CA 91384, USA (34.441859799999996, -118.6573111)

<b>Record time at observation point</b>	23 Oct 2023 8:03 PM PDT
<b>Record Wind direction</b>	SW
<b>Record Wind Speed (mph)</b>	1.3
<b>Have the weather conditions changed since last recorded?</b>	No
<b>Are you experiencing any odors</b>	No
Stop #5: Intersection of Lincoln Avenue and Harding Avenue	
<b>Use map locator to enter lat/long for this observation point.</b>	11629 Daleside Ave, Hawthorne, CA 90250, USA (34.443070999999996, -118.655496)

<b>Record time at observation point</b>	23 Oct 2023 8:02 PM PDT
<b>Record Wind direction</b>	S
<b>Record Wind Speed (mph)</b>	0.4
<b>Have the weather conditions changed since last recorded?</b>	No

<b>Are you experiencing any odors</b>	No
Stop #6: Intersection of Chiquito Canyon Road and San Martinez Road	1 flagged
<b>Use map locator to enter lat/long for this observation point.</b>	San Martinez Rd & Chiquito Canyon Rd, Val Verde, CA 91384, USA (34.445074, -118.657935)
<b>Record time at observation point</b>	23 Oct 2023 8:05 PM PDT
<b>Record Wind direction</b>	S
<b>Record Wind Speed (mph)</b>	0.4
<b>Have the weather conditions changed since last recorded?</b>	No
<b>Are you experiencing any odors</b>	Yes
<b>Description of Odor</b>	Other
<b>Describe odor</b>	Food
<b>Intensity of Odor</b>	1 - Very light odor detected
<b>Are any corrective actions needed?</b>	
Stop #7: Intersection of San Martinez Road and Morningside Drive	1 flagged
<b>Use map locator to enter lat/long for this observation point.</b>	(34.4465904, -118.6611339)
<b>Record time at observation point</b>	23 Oct 2023 8:06 PM PDT
<b>Record Wind direction</b>	N
<b>Record Wind Speed (mph)</b>	0.9
<b>Have the weather conditions changed since last recorded?</b>	No
<b>Are you experiencing any odors</b>	Yes
<b>Description of Odor</b>	Other
<b>Describe odor</b>	Marijuana and sandalwood
<b>Intensity of Odor</b>	1 - Very light odor detected



**Are any corrective actions needed?**

Stop #8: Intersection of Lexington Drive and Morningside Drive

**Use map locator to enter lat/long for this observation point.** (34.4483407, -118.6606868)

**Record time at observation point** 23 Oct 2023 8:08 PM PDT

**Record Wind direction** S

**Record Wind Speed (mph)** 0.4

**Have the weather conditions changed since last recorded?** No

**Are you experiencing any odors** No

Stop #9: Intersection of Val Verde Road and Trellis Road

**Use map locator to enter lat/long for this observation point.** (34.4480688, -118.6628651)

**Record time at observation point** 23 Oct 2023 8:09 PM PDT

**Record Wind direction** S

**Record Wind Speed (mph)** 0.2

**Have the weather conditions changed since last recorded?** No

**Are you experiencing any odors** No

Stop #10: Intersection of San Martinez Road and Euclid Ave.

**Use map locator to enter lat/long for this observation point.** 30333 San Martinez Rd, Castaic, CA 91384, USA (34.4478645, -118.66565609999999)

**Record time at observation point** 23 Oct 2023 8:10 PM PDT

**Record Wind direction** N

**Record Wind Speed (mph)** 0.7

**Have the weather conditions changed since last recorded?** No

**Are you experiencing any odors** No

Stop #11: Intersection of San Martinez Road and Keningston Road

1 flagged

Use map locator to enter lat/long for this observation point.

30646 San Martinez Rd, Castaic,  
CA 91384, USA  
(34.4482237,  
-118.67070860000001)

Record time at observation point

23 Oct 2023 8:12 PM PDT

Record Wind direction

E

Record Wind Speed (mph)

0.4

Have the weather conditions changed since last recorded?

No

Are you experiencing any odors

Yes

Description of Odor

Other

Describe odor

Manure, hay, and dryer sheets

Intensity of Odor

1 - Very light odor detected

Are any corrective actions needed?

Stop #12: Intersection of Hunstock Street and Windsor Road

Use map locator to enter lat/long for this observation point.

(34.4460117, -118.6494719)

Record time at observation point

23 Oct 2023 8:16 PM PDT

Record Wind direction

N

Record Wind Speed (mph)

0.4

Have the weather conditions changed since last recorded?

No

Are you experiencing any odors

No

Stop #13: Intersection of Del Valle Road and Silver Street

Use map locator to enter lat/long for this observation point.

(34.448435, -118.6553325)

Record time at observation point

23 Oct 2023 8:18 PM PDT

Record Wind direction

S

Record Wind Speed (mph)

2.9

Have the weather conditions changed since last recorded?

No

<b>Are you experiencing any odors</b>	No
Stop #14: Intersection of Del Valle Road and Hasley Canyon Road	
<b>Use map locator to enter lat/long for this observation point.</b>	Del Valle Rd & Hasley Canyon Rd, California 91355, USA (34.456905, -118.64146400000001)
<b>Record time at observation point</b>	23 Oct 2023 8:21 PM PDT
<b>Record Wind Speed (mph)</b>	0.9
<b>Record Wind direction</b>	N
<b>Have the weather conditions changed since last recorded?</b>	No
<b>Are you experiencing any odors</b>	No
Stop #15: Intersection of Hasley Canyon Road and Gibraltar Lane	1 flagged
<b>Use map locator to enter lat/long for this observation point.</b>	(34.4550544, -118.6334765)
<b>Record time at observation point</b>	23 Oct 2023 8:22 PM PDT
<b>Record Wind direction</b>	N
<b>Record Wind Speed (mph)</b>	0.4
<b>Have the weather conditions changed since last recorded?</b>	No
<b>Are you experiencing any odors</b>	Yes
<b>Description of Odor</b>	Other
<b>Describe odor</b>	Sweet household fragrance
<b>Intensity of Odor</b>	1 - Very light odor detected
<b>Are any corrective actions needed?</b>	
Stop #16: Intersection of Gibraltar Lane and Alton Way	1 flagged
<b>Use map locator to enter lat/long for this observation point.</b>	28340 Alton Way, Castaic, CA 91384, USA (34.4547214, -118.6302393)
<b>Record time at observation point</b>	23 Oct 2023 8:24 PM PDT

Record Wind direction	N
Record Wind Speed (mph)	0.2
Have the weather conditions changed since last recorded?	No
Are you experiencing any odors	Yes
Description of Odor	Other
Describe odor	Sweet fragrance like pomade
Intensity of Odor	1 - Very light odor detected

**Are any corrective actions needed?**

Stop #17: Intersection of Castlebury Place and Picadilly Place 1 flagged

**Use map locator to enter lat/long for this observation point.**  
 661 Your Home Away!, Castaic, CA  
 91384, USA  
 (34.4536497,  
 -118.62767199999998)

Record time at observation point 23 Oct 2023 8:26 PM PDT

Record Wind direction	E
Record Wind Speed (mph)	1.3
Have the weather conditions changed since last recorded?	No
Are you experiencing any odors	Yes
Description of Odor	Other
Describe odor	Laundry detergent
Intensity of Odor	1 - Very light odor detected

**Are any corrective actions needed?**

Stop #18: Intersection of Gibraltar Lane and Springvale Lane 1 flagged

**Use map locator to enter lat/long for this observation point.**  
 28257 Springvale Ln, Castaic, CA  
 91384, USA  
 (34.4558665, -118.6282912)

Record time at observation point 23 Oct 2023 8:27 PM PDT

Record Wind direction	N
Record Wind Speed (mph)	0.0
Have the weather conditions changed since last recorded?	No
Are you experiencing any odors	Yes
Description of Odor	Other
Describe odor	Food
Intensity of Odor	1 - Very light odor detected

**Are any corrective actions needed?**

Stop #19: Intersection of Gibraltar Lane and Cambridge Avenue

**Use map locator to enter lat/long for this observation point.**

28003 Gibraltar Ln, Castaic, CA  
91384, USA  
(34.4583288, -118.6270032)

Record time at observation point 23 Oct 2023 8:28 PM PDT

Record Wind direction	S
Record Wind Speed (mph)	0.4
Have the weather conditions changed since last recorded?	No
Are you experiencing any odors	No

Stop #20: Intersection of Cambridge Avenue and Hasley Canyon Road

1 flagged

**Use map locator to enter lat/long for this observation point.**

9701 Creekbed Rd, Castaic, CA  
91384, USA  
(34.4555301, -118.6218167)

Record time at observation point 23 Oct 2023 8:30 PM PDT

Record Wind direction	S
Record Wind Speed (mph)	0.2
Have the weather conditions changed since last recorded?	No
Are you experiencing any odors	Yes

<b>Description of Odor</b>	Other
<b>Describe odor</b>	Food
<b>Intensity of Odor</b>	1 - Very light odor detected
<b>Are any corrective actions needed?</b>	
Stop #21: Intersection of The Old Road and Hillcrest Parkway	1 flagged
<b>Use map locator to enter lat/long for this observation point.</b>	27610 Iris Pl, Castaic, CA 91384, USA (34.470656, -118.6171576)
<b>Record time at observation point</b>	23 Oct 2023 8:35 PM PDT
<b>Record Wind direction</b>	W
<b>Record Wind Speed (mph)</b>	2.2
<b>Have the weather conditions changed since last recorded?</b>	No
<b>Are you experiencing any odors</b>	Yes
<b>Description of Odor</b>	Other
<b>Describe odor</b>	Dryer sheets
<b>Intensity of Odor</b>	2 - Light odor detected
<b>Are any corrective actions needed?</b>	
Stop #22: Intersection of Hillcrest Parkway and Park Vista Drive at Castaic Elementary School	
<b>Use map locator to enter lat/long for this observation point.</b>	28332 Foothill Rd, Castaic, CA 91384, USA (34.47162, -118.62992030000001)
<b>Record time at observation point</b>	23 Oct 2023 8:37 PM PDT
<b>Record Wind direction</b>	N
<b>Record Wind Speed (mph)</b>	0.0
<b>Have the weather conditions changed since last recorded?</b>	No
<b>Are you experiencing any odors</b>	No

Stop #23: Intersection of Creekbed Road and Firebrand Drive

1 flagged

Use map locator to enter lat/long for this observation point.

29796 Creekbed Rd, Castaic, CA  
91384, USA  
(34.4575962, -118.6195735)

Record time at observation point

23 Oct 2023 8:31 PM PDT

Record Wind direction

S

Record Wind Speed (mph)

0.2

Have the weather conditions changed since last recorded?

No

Are you experiencing any odors

Yes

Description of Odor

Other

Describe odor

Oregano and hazelnut

Intensity of Odor

1 - Very light odor detected

Are any corrective actions needed?

Stop #24: Intersection of The Old Road and Live Oak Road

1 flagged

Use map locator to enter lat/long for this observation point.

27305 Live Oak Rd UNIT B,  
Castaic, CA 91384, USA  
(34.4534072, -118.6165492)

Record time at observation point

23 Oct 2023 8:41 PM PDT

Record Wind direction

N

Record Wind Speed (mph)

0.9

Have the weather conditions changed since last recorded?

No

Are you experiencing any odors

Yes

Description of Odor

Other

Describe odor

Saltwater and kelp

Intensity of Odor

1 - Very light odor detected

Are any corrective actions needed?

Stop #25: Intersection of Live Oak Road and Hidden Trail Road

1 flagged

Use map locator to enter lat/long for this observation point.

27662 Buckskin Dr, Castaic, CA  
91384, USA  
(34.4501572,  
-118.61802370000001)

Record time at observation point

23 Oct 2023 8:42 PM PDT

Record Wind direction

N

Record Wind Speed (mph)

0.4

Have the weather conditions changed since last recorded?

No

Are you experiencing any odors

Yes

Description of Odor

Other

Describe odor

Tepid water

Intensity of Odor

1 - Very light odor detected

Are any corrective actions needed?

Stop #26: Intersection of Live Oak Elementary School at  
Saddleridge Way

1 flagged

Use map locator to enter lat/long for this observation point.

27710 Rangewood Rd, Castaic, CA  
91384, USA  
(34.450107599999996,  
-118.61922759999999)

Record time at observation point

23 Oct 2023 8:44 PM PDT

Record Wind direction

SE

Record Wind Speed (mph)

2.0

Have the weather conditions changed since last recorded?

No

Are you experiencing any odors

Yes

Description of Odor

Landfill Gas

Reaction gas

Intensity of Odor

2 - Light odor detected

Are any corrective actions needed?

Stop #27: Intersection of Rangewood Road and Buckskin Drive

1 flagged



Use map locator to enter lat/long for this observation point.

29165 Saddleridge Way, Castaic,  
CA 91384, USA  
(34.4491454,  
-118.62033539999999)

Record time at observation point

23 Oct 2023 8:45 PM PDT

Record Wind direction

E

Record Wind Speed (mph)

0.9

Have the weather conditions changed since last recorded?

No

Are you experiencing any odors

Yes

Description of Odor

Landfill Gas

Reaction gas

Intensity of Odor

1 - Very light odor detected

Are any corrective actions needed?

Stop #28: Intersection of Quincy Street and Cambridge Avenue

Use map locator to enter lat/long for this observation point.

27803 Quincy St, Castaic, CA  
91384, USA  
(34.4529869,  
-118.62002930000001)

Record time at observation point

23 Oct 2023 8:47 PM PDT

Record Wind direction

N

Record Wind Speed (mph)

0.0

Have the weather conditions changed since last recorded?

No

Are you experiencing any odors

No

Stop #29: Intersection of Hasley Canyon Road and Commerce  
Center Drive (Santa Clarita Valley International School &  
Playmakers Preschool)

Use map locator to enter lat/long for this observation point.

28050 Hasley Canyon Rd, Castaic,  
CA 91384, USA  
(34.4509472, -118.6247111)

Record time at observation point

23 Oct 2023 8:50 PM PDT

Record Wind direction

E

<b>Record Wind Speed (mph)</b>	2.0
<b>Have the weather conditions changed since last recorded?</b>	No
<b>Are you experiencing any odors</b>	No
Stop #30: Intersection of Commerce Center Drive and Witherspoon Parkway	1 flagged
<b>Use map locator to enter lat/long for this observation point.</b>	Commerce Center Dr & Witherspoon Pky, California 91384, USA (34.445912, -118.626105)
<b>Record time at observation point</b>	23 Oct 2023 8:52 PM PDT
<b>Record Wind direction</b>	N
<b>Record Wind Speed (mph)</b>	0.0
<b>Have the weather conditions changed since last recorded?</b>	No
<b>Are you experiencing any odors</b>	Yes
<b>Description of Odor</b>	Landfill Gas
Reaction gas	
<b>Intensity of Odor</b>	1 - Very light odor detected
<b>Are any corrective actions needed?</b>	
Stop #31: Intersection of Franklin Parkway and driveway leading to the United States Postal Service	2 flagged
<b>Use map locator to enter lat/long for this observation point.</b>	28000 Franklin Pkwy, Valencia, CA 91355, USA (34.4352261, -118.62850189999997)
<b>Record time at observation point</b>	23 Oct 2023 8:55 PM PDT
<b>Record Wind direction</b>	E
<b>Record Wind Speed (mph)</b>	0.9
<b>Have the weather conditions changed since last recorded?</b>	No
<b>Are you experiencing any odors</b>	Yes
<b>Description of Odor</b>	Other

**Describe odor**

Reaction gas and leachate

**Intensity of Odor**

3 - Moderate Odor

**Are any corrective actions needed?**

Stop #32: Intersection of Henry Mayo Drive and Cambridge View Drive, leading into the Valencia Travel Village RV Resort

**Use map locator to enter lat/long for this observation point.**

27953 Hancock Pkwy, Valencia, CA  
91355, USA  
(34.430459299999995,  
-118.62511680000001)

**Record time at observation point**

23 Oct 2023 8:58 PM PDT

**Record Wind direction**

W

**Record Wind Speed (mph)**

0.9

**Have the weather conditions changed since last recorded?**

No

**Are you experiencing any odors**

No

Odor Compliance with Stipulated Order for Abatement

**Have you recorded Odor Intensity of 3 (3 - Moderate Odor) or higher at 3 or more Stops?**

No

**Recorder Signature**



Julian Jenkins  
23 Oct 2023 9:00 PM PDT

---

**Upon completion of this patrol, please check the box to trigger necessary notifications.**

# 4050 - Chiquita Odor Patrol Template

24 Oct 2023

Complete

<b>Score</b>	3 / 3 (100%)	<b>Flagged items</b>	3	<b>Actions</b>	0
--------------	--------------	----------------------	---	----------------	---

**Conducted on**

24 Oct 2023 7:11 AM PDT

**Prepared by**

Chiquita Landfill

**If the name of the person conducting the Patrol does not appear above, please enter it here:**

Zach Godoy

**What type of patrol is this?**

Regular Patrol

**Weather Conditions at the time of patrol.**

Sunny

**Temperature at time of Patrol**

51°F  
Should be between -50°F to 125°F

**I acknowledge that I have not visited the Reaction Area, working face, or other areas where exposed trash or landfill gas odors exist at Chiquita Canyon Landfill within four (4) hours prior to conducting the odor surveillance.**



**I acknowledge that I will assess each Patrol Stop while standing outside of the vehicle.**



**Flagged items**

3 flagged

Odor Patrol Stops / Stop #1: Chiquito Canyon Road and Driveway leading to the LA County Fire's Del Valle Regional Training Center

**Are you experiencing any odors**

Yes

Odor Patrol Stops / Stop #1: Chiquito Canyon Road and Driveway leading to the LA County Fire's Del Valle Regional Training Center

**Intensity of Odor**

3 - Moderate Odor

Odor Patrol Stops / Stop #11: Intersection of San Martinez Road and Keningston Road

**Are you experiencing any odors**

Yes

<b>Odor Patrol Stops</b>	3 flagged
Stop #1: Chiquito Canyon Road and Driveway leading to the LA County Fire's Del Valle Regional Training Center	2 flagged
<b>Use map locator to enter lat/long for this observation point.</b>	28101 Chiquito Canyon Rd, Castaic, CA 91384, USA (34.4317609, -118.6589423)
<b>Record time at observation point</b>	24 Oct 2023 9:47 AM PDT
<b>Record Wind direction</b>	NE
<b>Record Wind Speed (mph)</b>	1.4
<b>Have the weather conditions changed since start of patrol?</b>	No
<b>Are you experiencing any odors</b>	Yes
<b>Description of Odor</b>	Landfill Gas
<b>Intensity of Odor</b>	3 - Moderate Odor
<b>Are any corrective actions needed?</b>	No
Stop #2: Intersection of Chiquito Canyon Road and Lincoln Avenue	
<b>Use map locator to enter lat/long for this observation point.</b>	Chiquito Canyon Rd & Lincoln Ave, California 91355, USA (34.437901, -118.658324)
<b>Record time at observation point</b>	24 Oct 2023 9:44 AM PDT
<b>Record Wind direction</b>	N
<b>Record Wind Speed (mph)</b>	1.1
<b>Have the weather conditions changed since last recorded?</b>	No
<b>Are you experiencing any odors</b>	No
Stop #3: Intersection of Lincoln Avenue and Jackson Street	
<b>Use map locator to enter lat/long for this observation point.</b>	28543 Lincoln Ave, Castaic, CA 91384, USA (34.4395774, -118.6561263)
<b>Record time at observation point</b>	24 Oct 2023 9:41 AM PDT

<b>Record Wind direction</b>	E
<b>Record Wind Speed (mph)</b>	.6
<b>Have the weather conditions changed since last recorded?</b>	No
<b>Are you experiencing any odors</b>	No
Stop #4: Intersection of Buchanan Way and Chiquito Canyon Road	
<b>Use map locator to enter lat/long for this observation point.</b>	28703 Chiquito Canyon Rd, Castaic, CA 91384, USA (34.441859799999996, -118.6573111)
<b>Record time at observation point</b>	24 Oct 2023 9:39 AM PDT
<b>Record Wind direction</b>	N
<b>Record Wind Speed (mph)</b>	.8
<b>Have the weather conditions changed since last recorded?</b>	No
<b>Are you experiencing any odors</b>	No
Stop #5: Intersection of Lincoln Avenue and Harding Avenue	
<b>Use map locator to enter lat/long for this observation point.</b>	(34.4429524, -118.6557572)
<b>Record time at observation point</b>	24 Oct 2023 9:35 AM PDT
<b>Record Wind direction</b>	W
<b>Record Wind Speed (mph)</b>	.6
<b>Have the weather conditions changed since last recorded?</b>	No
<b>Are you experiencing any odors</b>	No
Stop #6: Intersection of Chiquito Canyon Road and San Martinez Road	
<b>Use map locator to enter lat/long for this observation point.</b>	30010 San Martinez Rd, Castaic, CA 91384, USA (34.4449994, -118.6582312)
<b>Record time at observation point</b>	24 Oct 2023 9:30 AM PDT
<b>Record Wind direction</b>	NW



<b>Record Wind Speed (mph)</b>	.4
<b>Have the weather conditions changed since last recorded?</b>	No
<b>Are you experiencing any odors</b>	No
Stop #7: Intersection of San Martinez Road and Morningside Drive	
<b>Use map locator to enter lat/long for this observation point.</b>	30133d San Martinez Rd, Castaic, CA 91384, USA (34.446163, -118.66105899999998)
<b>Record time at observation point</b>	24 Oct 2023 9:27 AM PDT
<b>Record Wind direction</b>	S
<b>Record Wind Speed (mph)</b>	.4
<b>Have the weather conditions changed since last recorded?</b>	No
<b>Are you experiencing any odors</b>	No
Stop #8: Intersection of Lexington Drive and Morningside Drive	
<b>Use map locator to enter lat/long for this observation point.</b>	(34.4483453, -118.6607525)
<b>Record time at observation point</b>	24 Oct 2023 9:17 AM PDT
<b>Record Wind direction</b>	SE
<b>Record Wind Speed (mph)</b>	.7
<b>Have the weather conditions changed since last recorded?</b>	No
<b>Are you experiencing any odors</b>	No
Stop #9: Intersection of Val Verde Road and Trellis Road	
<b>Use map locator to enter lat/long for this observation point.</b>	29055 Val Verde Rd, Val Verde, CA 91384, USA (34.4480721, -118.66317099999999)
<b>Record time at observation point</b>	24 Oct 2023 9:14 AM PDT
<b>Record Wind direction</b>	NW
<b>Record Wind Speed (mph)</b>	.4

<b>Have the weather conditions changed since last recorded?</b>	No
<b>Are you experiencing any odors</b>	No
Stop #10: Intersection of San Martinez Road and Euclid Ave.	
<b>Use map locator to enter lat/long for this observation point.</b>	(34.4479707, -118.6658599)
<b>Record time at observation point</b>	24 Oct 2023 9:09 AM PDT
<b>Record Wind direction</b>	N
<b>Record Wind Speed (mph)</b>	No wind
<b>Have the weather conditions changed since last recorded?</b>	No
<b>Are you experiencing any odors</b>	No
Stop #11: Intersection of San Martinez Road and Keningston Road	
<b>Use map locator to enter lat/long for this observation point.</b>	1 flagged
	1847 W 78th St, Los Angeles, CA 90047, USA (34.448285, -118.67143199999998)
<b>Record time at observation point</b>	24 Oct 2023 9:01 AM PDT
<b>Record Wind direction</b>	W
<b>Record Wind Speed (mph)</b>	.4
<b>Have the weather conditions changed since last recorded?</b>	No
<b>Are you experiencing any odors</b>	Yes
<b>Description of Odor</b>	Trash
<b>Intensity of Odor</b>	1 - Very light odor detected
<b>Are any corrective actions needed?</b>	No
Stop #12: Intersection of Hunstock Street and Windsor Road	
<b>Use map locator to enter lat/long for this observation point.</b>	(34.445992, -118.6495124)
<b>Record time at observation point</b>	24 Oct 2023 8:54 AM PDT
<b>Record Wind direction</b>	SW

<b>Record Wind Speed (mph)</b>	.7
<b>Have the weather conditions changed since last recorded?</b>	No
<b>Are you experiencing any odors</b>	No
Stop #13: Intersection of Del Valle Road and Silver Street	
<b>Use map locator to enter lat/long for this observation point.</b>	(34.4478046, -118.6553038)
<b>Record time at observation point</b>	24 Oct 2023 8:51 AM PDT
<b>Record Wind direction</b>	N
<b>Record Wind Speed (mph)</b>	No wind
<b>Have the weather conditions changed since last recorded?</b>	No
<b>Are you experiencing any odors</b>	No
Stop #14: Intersection of Del Valle Road and Hasley Canyon Road	
<b>Use map locator to enter lat/long for this observation point.</b>	Del Valle Rd & Hasley Canyon Rd, California 91355, USA (34.456905, -118.64146400000001)
<b>Record time at observation point</b>	24 Oct 2023 8:46 AM PDT
<b>Record Wind Speed (mph)</b>	.6
<b>Record Wind direction</b>	N
<b>Have the weather conditions changed since last recorded?</b>	No
<b>Are you experiencing any odors</b>	No
Stop #15: Intersection of Hasley Canyon Road and Gibraltar Lane	
<b>Use map locator to enter lat/long for this observation point.</b>	28579 Gibraltar Ln, Castaic, CA 91384, USA (34.4551702, -118.63360240000002)
<b>Record time at observation point</b>	24 Oct 2023 8:42 AM PDT
<b>Record Wind direction</b>	NE

<b>Record Wind Speed (mph)</b>	.7
<b>Have the weather conditions changed since last recorded?</b>	No
<b>Are you experiencing any odors</b>	No
Stop #16: Intersection of Gibraltar Lane and Alton Way	
<b>Use map locator to enter lat/long for this observation point.</b>	28429 Gibraltar Ln, Castaic, CA 91384, USA (34.4547595, -118.63055109999999)
<b>Record time at observation point</b>	24 Oct 2023 8:40 AM PDT
<b>Record Wind direction</b>	W
<b>Record Wind Speed (mph)</b>	.9
<b>Have the weather conditions changed since last recorded?</b>	No
<b>Are you experiencing any odors</b>	No
Stop #17: Intersection of Castlebury Place and Picadilly Place	
<b>Use map locator to enter lat/long for this observation point.</b>	661 Your Home Away!, Castaic, CA 91384, USA (34.4536497, -118.62767199999998)
<b>Record time at observation point</b>	24 Oct 2023 8:37 AM PDT
<b>Record Wind direction</b>	N
<b>Record Wind Speed (mph)</b>	No wind
<b>Have the weather conditions changed since last recorded?</b>	No
<b>Are you experiencing any odors</b>	No
Stop #18: Intersection of Gibraltar Lane and Springvale Lane	
<b>Use map locator to enter lat/long for this observation point.</b>	28256 Springvale Ln, Castaic, CA 91384, USA (34.455508699999996, -118.62855289999997)
<b>Record time at observation point</b>	24 Oct 2023 8:34 AM PDT
<b>Record Wind direction</b>	SW

**Record Wind Speed (mph)** . 2

**Have the weather conditions changed since last recorded?** No

**Are you experiencing any odors** No

Stop #19: Intersection of Gibraltar Lane and Cambridge Avenue

**Use map locator to enter lat/long for this observation point.** 28003 Gibraltar Ln, Castaic, CA  
91384, USA  
(34.4583288, -118.6270032)

**Record time at observation point** 24 Oct 2023 8:30 AM PDT

**Record Wind direction** N

**Record Wind Speed (mph)** No wind

**Have the weather conditions changed since last recorded?** No

**Are you experiencing any odors** No

Stop #20: Intersection of Cambridge Avenue and Hasley Canyon Road

**Use map locator to enter lat/long for this observation point.** 29619 Newport Pl, Castaic, CA  
91384, USA  
(34.4544025, -118.62141949999997)

**Record time at observation point** 24 Oct 2023 8:11 AM PDT

**Record Wind direction** SE

**Record Wind Speed (mph)** .6

**Have the weather conditions changed since last recorded?** No

**Are you experiencing any odors** No

Stop #21: Intersection of The Old Road and Hillcrest Parkway

**Use map locator to enter lat/long for this observation point.** 27610 Iris Pl, Castaic, CA 91384,  
USA  
(34.470656, -118.6171576)

**Record time at observation point** 24 Oct 2023 7:56 AM PDT

**Record Wind direction** N

Record Wind Speed (mph) .6

Have the weather conditions changed since last recorded? No

Are you experiencing any odors No

Stop #22: Intersection of Hillcrest Parkway and Park Vista Drive at Castaic Elementary School

Use map locator to enter lat/long for this observation point. 30508 Park Vista Dr, Castaic, CA 91384, USA (34.472683499999995, -118.62964679999999)

Record time at observation point 24 Oct 2023 8:02 AM PDT

Record Wind direction E

Record Wind Speed (mph) .4

Have the weather conditions changed since last recorded? No

Are you experiencing any odors No

Stop #23: Intersection of Creekbed Road and Firebrand Drive

Use map locator to enter lat/long for this observation point. 29796 Creekbed Rd, Castaic, CA 91384, USA (34.4575962, -118.6195735)

Record time at observation point 24 Oct 2023 7:47 AM PDT

Record Wind direction NE

Record Wind Speed (mph) .7

Have the weather conditions changed since last recorded? No

Are you experiencing any odors No

Stop #24: Intersection of The Old Road and Live Oak Road

Use map locator to enter lat/long for this observation point. 29483 The Old Rd, Castaic, CA 91384, USA (34.4530556, -118.6163889)

Record time at observation point 24 Oct 2023 8:25 AM PDT

Record Wind direction SE

Record Wind Speed (mph) .2

Have the weather conditions changed since last recorded? No

Are you experiencing any odors No

Stop #25: Intersection of Live Oak Road and Hidden Trail Road

Use map locator to enter lat/long for this observation point. 27704 Buckskin Dr, Castaic, CA 91384, USA (34.4498606, -118.6182516)

Record time at observation point 24 Oct 2023 8:22 AM PDT

Record Wind direction NE

Record Wind Speed (mph) .7

Have the weather conditions changed since last recorded? No

Are you experiencing any odors No

Stop #26: Intersection of Live Oak Elementary School at Saddleridge Way

Use map locator to enter lat/long for this observation point. 27702 Saddleridge Way, Castaic, CA 91384, USA (34.4502433, -118.61893529999998)

Record time at observation point 24 Oct 2023 8:20 AM PDT

Record Wind direction SE

Record Wind Speed (mph) .4

Have the weather conditions changed since last recorded? No

Are you experiencing any odors No

Stop #27: Intersection of Rangewood Road and Buckskin Drive

Use map locator to enter lat/long for this observation point. 29209 Saddleridge Way, Castaic, CA 91384, USA (34.4494168, -118.6203479)

Record time at observation point 24 Oct 2023 8:18 AM PDT

Record Wind direction N

<b>Record Wind Speed (mph)</b>	No wind
<b>Have the weather conditions changed since last recorded?</b>	No
<b>Are you experiencing any odors</b>	No
Stop #28: Intersection of Quincy Street and Cambridge Avenue	
<b>Use map locator to enter lat/long for this observation point.</b>	27803 Quincy St, Castaic, CA 91384, USA (34.4529869, -118.62002930000001)
<b>Record time at observation point</b>	24 Oct 2023 8:14 AM PDT
<b>Record Wind direction</b>	SW
<b>Record Wind Speed (mph)</b>	.4
<b>Have the weather conditions changed since last recorded?</b>	No
<b>Are you experiencing any odors</b>	No
Stop #29: Intersection of Hasley Canyon Road and Commerce Center Drive (Santa Clarita Valley International School & Playmakers Preschool)	
<b>Use map locator to enter lat/long for this observation point.</b>	28050 Hasley Canyon Rd, Castaic, CA 91384, USA (34.4509472, -118.6247111)
<b>Record time at observation point</b>	24 Oct 2023 7:32 AM PDT
<b>Record Wind direction</b>	W
<b>Record Wind Speed (mph)</b>	.5
<b>Have the weather conditions changed since last recorded?</b>	No
<b>Are you experiencing any odors</b>	No
Stop #30: Intersection of Commerce Center Drive and Witherspoon Parkway	
<b>Use map locator to enter lat/long for this observation point.</b>	Commerce Center Dr & Witherspoon Pky, California 91355, USA (34.445074999999996, -118.62639800000001)
<b>Record time at observation point</b>	24 Oct 2023 7:27 AM PDT



<b>Record Wind direction</b>	NE
<b>Record Wind Speed (mph)</b>	.1
<b>Have the weather conditions changed since last recorded?</b>	No
<b>Are you experiencing any odors</b>	No
Stop #31: Intersection of Franklin Parkway and driveway leading to the United States Postal Service	
<b>Use map locator to enter lat/long for this observation point.</b>	28625 Braxton Ave, Valencia, CA 91355, USA (34.436257, -118.62736299999997)
<b>Record time at observation point</b>	24 Oct 2023 7:23 AM PDT
<b>Record Wind direction</b>	E
<b>Record Wind Speed (mph)</b>	.4
<b>Have the weather conditions changed since last recorded?</b>	No
<b>Are you experiencing any odors</b>	No
Stop #32: Intersection of Henry Mayo Drive and Cambridge View Drive, leading into the Valencia Travel Village RV Resort	
<b>Use map locator to enter lat/long for this observation point.</b>	Cambridge View Dr, Valencia, CA 91355, USA (34.4296679, -118.6247055)
<b>Record time at observation point</b>	24 Oct 2023 7:17 AM PDT
<b>Record Wind direction</b>	NW
<b>Record Wind Speed (mph)</b>	.8
<b>Have the weather conditions changed since last recorded?</b>	No
<b>Are you experiencing any odors</b>	No
Odor Compliance with Stipulated Order for Abatement	
<b>Have you recorded Odor Intensity of 3 (3 - Moderate Odor) or higher at 3 or more Stops?</b>	No

**Recorder Signature**



Zach Godoy  
24 Oct 2023 9:48 AM PDT

---

**Upon completion of this patrol, please check the box to trigger necessary notifications.**

---



# 4050 - Chiquita Odor Patrol Template

25 Oct 2023

Complete

<b>Score</b>	3 / 3 (100%)	<b>Flagged items</b>	9	<b>Actions</b>	0
--------------	--------------	----------------------	---	----------------	---

**Conducted on**

25 Oct 2023 7:44 PM PDT

**Prepared by**

Chiquita Landfill

**If the name of the person conducting the Patrol does not appear above, please enter it here:**

Julian Jenkins and Adrian Mendoza

**What type of patrol is this?**

Regular Patrol

**Weather Conditions at the time of patrol.**

Cloudy

**Temperature at time of Patrol**

62°F  
Should be between -50°F to 125°F

**I acknowledge that I have not visited the Reaction Area, working face, or other areas where exposed trash or landfill gas odors exist at Chiquita Canyon Landfill within four (4) hours prior to conducting the odor surveillance.**



**I acknowledge that I will assess each Patrol Stop while standing outside of the vehicle.**



**Flagged items**

9 flagged

Odor Patrol Stops / Stop #1: Chiquito Canyon Road and Driveway leading to the LA County Fire's Del Valle Regional Training Center

**Are you experiencing any odors**

Yes

Odor Patrol Stops / Stop #4: Intersection of Buchanan Way and Chiquito Canyon Road

**Are you experiencing any odors**

Yes

Odor Patrol Stops / Stop #8: Intersection of Lexington Drive and Morningside Drive

**Are you experiencing any odors**

Yes

Odor Patrol Stops / Stop #9: Intersection of Val Verde Road and Trellis Road

**Are you experiencing any odors**

Yes

Odor Patrol Stops / Stop #11: Intersection of San Martinez Road and Keningston Road

**Are you experiencing any odors**

Yes

Odor Patrol Stops / Stop #15: Intersection of Hasley Canyon Road and Gibraltar Lane

**Are you experiencing any odors**

Yes

Odor Patrol Stops / Stop #19: Intersection of Gibraltar Lane and Cambridge Avenue

**Are you experiencing any odors**

Yes

Odor Patrol Stops / Stop #30: Intersection of Commerce Center Drive and Witherspoon Parkway

**Are you experiencing any odors**

Yes

Odor Patrol Stops / Stop #31: Intersection of Franklin Parkway and driveway leading to the United States Postal Service

**Are you experiencing any odors**

Yes

<b>Odor Patrol Stops</b>	9 flagged
Stop #1: Chiquito Canyon Road and Driveway leading to the LA County Fire's Del Valle Regional Training Center	1 flagged
<b>Use map locator to enter lat/long for this observation point.</b>	28101 Chiquito Canyon Rd, Castaic, CA 91384, USA (34.4326998, -118.6590606)
<b>Record time at observation point</b>	25 Oct 2023 8:06 PM PDT
<b>Record Wind direction</b>	N
<b>Record Wind Speed (mph)</b>	3.6
<b>Have the weather conditions changed since start of patrol?</b>	No
<b>Are you experiencing any odors</b>	Yes
<b>Description of Odor</b>	Landfill Gas
Hydrogen sulfide	
<b>Intensity of Odor</b>	1 - Very light odor detected
<b>Are any corrective actions needed?</b>	
Stop #2: Intersection of Chiquito Canyon Road and Lincoln Avenue	
<b>Use map locator to enter lat/long for this observation point.</b>	28464 Chiquito Canyon Rd, Castaic, CA 91384, USA (34.438305899999996, -118.65799469999999)
<b>Record time at observation point</b>	25 Oct 2023 8:08 PM PDT
<b>Record Wind direction</b>	N
<b>Record Wind Speed (mph)</b>	2.9
<b>Have the weather conditions changed since last recorded?</b>	No
<b>Are you experiencing any odors</b>	No
Stop #3: Intersection of Lincoln Avenue and Jackson Street	
<b>Use map locator to enter lat/long for this observation point.</b>	28543 Lincoln Ave, Castaic, CA 91384, USA (34.4395774, -118.6561263)

Record time at observation point

25 Oct 2023 8:09 PM PDT

Record Wind direction

N

Record Wind Speed (mph)

2.9

Have the weather conditions changed since last recorded?

No

Are you experiencing any odors

No

Stop #4: Intersection of Buchanan Way and Chiquito Canyon Road

1 flagged

Use map locator to enter lat/long for this observation point.

28703 Chiquito Canyon Rd,  
Castaic, CA 91384, USA  
(34.441859799999996,  
-118.6573111)

Record time at observation point

25 Oct 2023 8:12 PM PDT

Record Wind direction

N

Record Wind Speed (mph)

2.0

Have the weather conditions changed since last recorded?

No

Are you experiencing any odors

Yes

Description of Odor

Other

Describe odor

Vegetation

Intensity of Odor

1 - Very light odor detected

Are any corrective actions needed?

Stop #5: Intersection of Lincoln Avenue and Harding Avenue

Use map locator to enter lat/long for this observation point.

(34.443070999999996,  
-118.655496)

Record time at observation point

25 Oct 2023 8:10 PM PDT

Record Wind direction

N

Record Wind Speed (mph)

0.4

Have the weather conditions changed since last recorded?

No

<b>Are you experiencing any odors</b>	No
Stop #6: Intersection of Chiquito Canyon Road and San Martinez Road	
<b>Use map locator to enter lat/long for this observation point.</b>	28900 Chiquito Canyon Rd, Castaic, CA 91384, USA (34.4451696, -118.65758459999999)
<b>Record time at observation point</b>	25 Oct 2023 8:14 PM PDT
<b>Record Wind direction</b>	N
<b>Record Wind Speed (mph)</b>	0.7
<b>Have the weather conditions changed since last recorded?</b>	No
<b>Are you experiencing any odors</b>	No
Stop #7: Intersection of San Martinez Road and Morningside Drive	
<b>Use map locator to enter lat/long for this observation point.</b>	(34.4465667, -118.6611269)
<b>Record time at observation point</b>	25 Oct 2023 8:15 PM PDT
<b>Record Wind direction</b>	NW
<b>Record Wind Speed (mph)</b>	1.6
<b>Have the weather conditions changed since last recorded?</b>	No
<b>Are you experiencing any odors</b>	No
Stop #8: Intersection of Lexington Drive and Morningside Drive	
	1 flagged
<b>Use map locator to enter lat/long for this observation point.</b>	29043 Morningside Dr, Castaic, CA 91384, USA (34.4482856, -118.6609568)
<b>Record time at observation point</b>	25 Oct 2023 8:16 PM PDT
<b>Record Wind direction</b>	S
<b>Record Wind Speed (mph)</b>	0.2
<b>Have the weather conditions changed since last recorded?</b>	No
<b>Are you experiencing any odors</b>	Yes

<b>Description of Odor</b>	Other
<b>Describe odor</b>	Food
<b>Intensity of Odor</b>	1 - Very light odor detected
<b>Are any corrective actions needed?</b>	
Stop #9: Intersection of Val Verde Road and Trellis Road	1 flagged
<b>Use map locator to enter lat/long for this observation point.</b>	(34.448057, -118.6629078)
<b>Record time at observation point</b>	25 Oct 2023 8:17 PM PDT
<b>Record Wind direction</b>	S
<b>Record Wind Speed (mph)</b>	1.3
<b>Have the weather conditions changed since last recorded?</b>	No
<b>Are you experiencing any odors</b>	Yes
<b>Description of Odor</b>	Trash
<b>Intensity of Odor</b>	1 - Very light odor detected
<b>Are any corrective actions needed?</b>	
Stop #10: Intersection of San Martinez Road and Euclid Ave.	
<b>Use map locator to enter lat/long for this observation point.</b>	30333 San Martinez Rd, Castaic, CA 91384, USA (34.4478645, -118.66565609999999)
<b>Record time at observation point</b>	25 Oct 2023 8:19 PM PDT
<b>Record Wind direction</b>	N
<b>Record Wind Speed (mph)</b>	0.0
<b>Have the weather conditions changed since last recorded?</b>	No
<b>Are you experiencing any odors</b>	No
Stop #11: Intersection of San Martinez Road and Keningston Road	1 flagged
<b>Use map locator to enter lat/long for this observation point.</b>	30646 San Martinez Rd, Castaic,



CA 91384, USA  
(34.4482237,  
-118.67070860000001)

<b>Record time at observation point</b>	25 Oct 2023 8:21 PM PDT
<b>Record Wind direction</b>	N
<b>Record Wind Speed (mph)</b>	0.0
<b>Have the weather conditions changed since last recorded?</b>	No
<b>Are you experiencing any odors</b>	Yes
<b>Description of Odor</b>	Other
<b>Describe odor</b>	Dryer sheets
<b>Intensity of Odor</b>	1 - Very light odor detected

**Are any corrective actions needed?**

Stop #12: Intersection of Hunstock Street and Windsor Road

<b>Use map locator to enter lat/long for this observation point.</b>	(34.4459868, -118.6494925)
<b>Record time at observation point</b>	25 Oct 2023 8:25 PM PDT
<b>Record Wind direction</b>	N
<b>Record Wind Speed (mph)</b>	0.2
<b>Have the weather conditions changed since last recorded?</b>	No
<b>Are you experiencing any odors</b>	No
Stop #13: Intersection of Del Valle Road and Silver Street	

**Use map locator to enter lat/long for this observation point.** 29098 Del Valle Rd Suite E, Val Verde, CA 91384, USA  
(34.4484511,  
-118.65538769999999)

<b>Record time at observation point</b>	25 Oct 2023 8:27 PM PDT
<b>Record Wind direction</b>	N
<b>Record Wind Speed (mph)</b>	3.1

<b>Have the weather conditions changed since last recorded?</b>	No
<b>Are you experiencing any odors</b>	No
Stop #14: Intersection of Del Valle Road and Hasley Canyon Road	
<b>Use map locator to enter lat/long for this observation point.</b>	Del Valle Rd & Hasley Canyon Rd, California 91355, USA (34.456905, -118.64146400000001)
<b>Record time at observation point</b>	25 Oct 2023 8:30 PM PDT
<b>Record Wind Speed (mph)</b>	3.6
<b>Record Wind direction</b>	N
<b>Have the weather conditions changed since last recorded?</b>	No
<b>Are you experiencing any odors</b>	No
Stop #15: Intersection of Hasley Canyon Road and Gibraltar Lane	
<b>Use map locator to enter lat/long for this observation point.</b>	1 flagged (34.4550881, -118.6334486)
<b>Record time at observation point</b>	25 Oct 2023 8:31 PM PDT
<b>Record Wind direction</b>	N
<b>Record Wind Speed (mph)</b>	0.7
<b>Have the weather conditions changed since last recorded?</b>	No
<b>Are you experiencing any odors</b>	Yes
<b>Description of Odor</b>	Landfill Gas
Reaction gas	
<b>Intensity of Odor</b>	1 - Very light odor detected
<b>Are any corrective actions needed?</b>	
Stop #16: Intersection of Gibraltar Lane and Alton Way	
<b>Use map locator to enter lat/long for this observation point.</b>	28340 Alton Way, Castaic, CA 91384, USA (34.4547214, -118.6302393)

**Record time at observation point**

25 Oct 2023 8:33 PM PDT

**Record Wind direction**

N

**Record Wind Speed (mph)**

5.6

**Have the weather conditions changed since last recorded?**

No

**Are you experiencing any odors**

No

Stop #17: Intersection of Castlebury Place and Picadilly Place

**Use map locator to enter lat/long for this observation point.**

661 Your Home Away!, Castaic, CA  
91384, USA  
(34.4536497,  
-118.62767199999998)

**Record time at observation point**

25 Oct 2023 8:34 PM PDT

**Record Wind direction**

N

**Record Wind Speed (mph)**

2.0

**Have the weather conditions changed since last recorded?**

No

**Are you experiencing any odors**

No

Stop #18: Intersection of Gibraltar Lane and Springvale Lane

**Use map locator to enter lat/long for this observation point.**

28257 Springvale Ln, Castaic, CA  
91384, USA  
(34.4558665, -118.6282912)

**Record time at observation point**

25 Oct 2023 8:35 PM PDT

**Record Wind direction**

N

**Record Wind Speed (mph)**

3.8

**Have the weather conditions changed since last recorded?**

No

**Are you experiencing any odors**

No

Stop #19: Intersection of Gibraltar Lane and Cambridge Avenue

1 flagged

**Use map locator to enter lat/long for this observation point.**

29823 Cambridge Ave, Castaic, CA  
91384, USA  
(34.457917099999996,  
-118.62698039999998)

**Record time at observation point**

25 Oct 2023 8:36 PM PDT

**Record Wind direction**

N

**Record Wind Speed (mph)**

0.4

**Have the weather conditions changed since last recorded?**

No

**Are you experiencing any odors**

Yes

**Description of Odor**

Other

**Describe odor**

Dryer sheets

**Intensity of Odor**

1 - Very light odor detected

**Are any corrective actions needed?**

Stop #20: Intersection of Cambridge Avenue and Hasley Canyon Road

**Use map locator to enter lat/long for this observation point.**

29623 Cambridge Ave, Castaic, CA  
91384, USA  
(34.4552507, -118.6221488)

**Record time at observation point**

25 Oct 2023 8:38 PM PDT

**Record Wind direction**

NE

**Record Wind Speed (mph)**

2.0

**Have the weather conditions changed since last recorded?**

No

**Are you experiencing any odors**

No

Stop #21: Intersection of The Old Road and Hillcrest Parkway

**Use map locator to enter lat/long for this observation point.**

27610 Iris Pl, Castaic, CA 91384,  
USA  
(34.470656, -118.6171576)

**Record time at observation point**

25 Oct 2023 8:42 PM PDT

**Record Wind direction**

SE

**Record Wind Speed (mph)**

2.2

**Have the weather conditions changed since last recorded?**

No

**Are you experiencing any odors**

No

Stop #22: Intersection of Hillcrest Parkway and Park Vista Drive at Castaic Elementary School

**Use map locator to enter lat/long for this observation point.**

28332 Foothill Rd, Castaic, CA  
91384, USA  
(34.47162, -118.62992030000001)

**Record time at observation point**

25 Oct 2023 8:44 PM PDT

**Record Wind direction**

N

**Record Wind Speed (mph)**

0.9

**Have the weather conditions changed since last recorded?**

No

**Are you experiencing any odors**

No

Stop #23: Intersection of Creekbed Road and Firebrand Drive

**Use map locator to enter lat/long for this observation point.**

29796 Creekbed Rd, Castaic, CA  
91384, USA  
(34.4575962, -118.6195735)

**Record time at observation point**

25 Oct 2023 8:39 PM PDT

**Record Wind direction**

N

**Record Wind Speed (mph)**

1.8

**Have the weather conditions changed since last recorded?**

No

**Are you experiencing any odors**

No

Stop #24: Intersection of The Old Road and Live Oak Road

**Use map locator to enter lat/long for this observation point.**

27305 Live Oak Rd UNIT B,  
Castaic, CA 91384, USA  
(34.4534072, -118.6165492)

**Record time at observation point**

25 Oct 2023 8:49 PM PDT

**Record Wind direction**

N

**Record Wind Speed (mph)**

4.0

**Have the weather conditions changed since last recorded?**

No

**Are you experiencing any odors**

No

Stop #25: Intersection of Live Oak Road and Hidden Trail Road

Use map locator to enter lat/long for this observation point.

27662 Buckskin Dr, Castaic, CA  
91384, USA  
(34.4501572,  
-118.61802370000001)

Record time at observation point

25 Oct 2023 8:50 PM PDT

Record Wind direction

N

Record Wind Speed (mph)

3.6

Have the weather conditions changed since last recorded?

No

Are you experiencing any odors

No

Stop #26: Intersection of Live Oak Elementary School at  
Saddleridge Way

Use map locator to enter lat/long for this observation point.

27710 Rangewood Rd, Castaic, CA  
91384, USA  
(34.450107599999996,  
-118.61922759999999)

Record time at observation point

25 Oct 2023 8:51 PM PDT

Record Wind direction

N

Record Wind Speed (mph)

0.9

Have the weather conditions changed since last recorded?

No

Are you experiencing any odors

No

Stop #27: Intersection of Rangewood Road and Buckskin Drive

Use map locator to enter lat/long for this observation point.

29165 Saddleridge Way, Castaic,  
CA 91384, USA  
(34.4491454,  
-118.62033539999999)

Record time at observation point

25 Oct 2023 8:52 PM PDT

Record Wind direction

N

Record Wind Speed (mph)

0.0

Have the weather conditions changed since last recorded?

No

Are you experiencing any odors

No

Stop #28: Intersection of Quincy Street and Cambridge Avenue

27803 Quincy St, Castaic, CA  
91384, USA  
(34.4529869,  
-118.62002930000001)

Use map locator to enter lat/long for this observation point.

Record time at observation point

25 Oct 2023 8:56 PM PDT

Record Wind direction

E

Record Wind Speed (mph)

1.6

Have the weather conditions changed since last recorded?

No

Are you experiencing any odors

No

Stop #29: Intersection of Hasley Canyon Road and Commerce Center Drive (Santa Clarita Valley International School & Playmakers Preschool)

28050 Hasley Canyon Rd, Castaic,  
CA 91384, USA  
(34.4509472, -118.6247111)

Use map locator to enter lat/long for this observation point.

Record time at observation point

25 Oct 2023 9:00 PM PDT

Record Wind direction

W

Record Wind Speed (mph)

0.2

Have the weather conditions changed since last recorded?

No

Are you experiencing any odors

No

Stop #30: Intersection of Commerce Center Drive and Witherspoon Parkway

1 flagged

Commerce Center Dr &  
Witherspoon Pky, California  
91384, USA  
(34.445912, -118.626105)

Use map locator to enter lat/long for this observation point.

Record time at observation point

25 Oct 2023 9:02 PM PDT

Record Wind direction

E

Record Wind Speed (mph)

3.6

Have the weather conditions changed since last recorded?

No

<b>Are you experiencing any odors</b>	Yes
<b>Description of Odor</b>	Landfill Gas
Reaction gas	
<b>Intensity of Odor</b>	2 - Light odor detected
<b>Are any corrective actions needed?</b>	
Stop #31: Intersection of Franklin Parkway and driveway leading to the United States Postal Service	1 flagged
<b>Use map locator to enter lat/long for this observation point.</b>	28000 Franklin Pkwy, Valencia, CA 91355, USA (34.4352261, -118.62850189999997)
<b>Record time at observation point</b>	25 Oct 2023 9:04 PM PDT
<b>Record Wind direction</b>	E
<b>Record Wind Speed (mph)</b>	3.8
<b>Have the weather conditions changed since last recorded?</b>	No
<b>Are you experiencing any odors</b>	Yes
<b>Description of Odor</b>	Other
<b>Describe odor</b>	Sweet odor
<b>Intensity of Odor</b>	1 - Very light odor detected
<b>Are any corrective actions needed?</b>	
Stop #32: Intersection of Henry Mayo Drive and Cambridge View Drive, leading into the Valencia Travel Village RV Resort	
<b>Use map locator to enter lat/long for this observation point.</b>	27953 Hancock Pkwy, Valencia, CA 91355, USA (34.430459299999995, -118.62511680000001)
<b>Record time at observation point</b>	25 Oct 2023 9:07 PM PDT
<b>Record Wind direction</b>	W
<b>Record Wind Speed (mph)</b>	1.8
<b>Have the weather conditions changed since last recorded?</b>	No



**Are you experiencing any odors**

No

Odor Compliance with Stipulated Order for Abatement

**Have you recorded Odor Intensity of 3 (3 - Moderate Odor) or higher at 3 or more Stops?**

No

**Recorder Signature**



Julian Jenkins  
25 Oct 2023 9:10 PM PDT

---

**Upon completion of this patrol, please check the box to trigger necessary notifications.**

# 4050 - Chiquita Odor Patrol Template

25 Oct 2023

Complete

<b>Score</b>	3 / 3 (100%)	<b>Flagged items</b>	14	<b>Actions</b>	0
--------------	--------------	----------------------	----	----------------	---

**Conducted on**

25 Oct 2023 7:13 AM PDT

**Prepared by**

Chiquita Landfill

**If the name of the person conducting the Patrol does not appear above, please enter it here:**

Zach Godoy

**What type of patrol is this?**

Regular Patrol

**Weather Conditions at the time of patrol.**

Cloudy

**Temperature at time of Patrol**

56°F  
Should be between -50°F to 125°F

**I acknowledge that I have not visited the Reaction Area, working face, or other areas where exposed trash or landfill gas odors exist at Chiquita Canyon Landfill within four (4) hours prior to conducting the odor surveillance.**



**I acknowledge that I will assess each Patrol Stop while standing outside of the vehicle.**



**Flagged items**

14 flagged

Odor Patrol Stops / Stop #1: Chiquito Canyon Road and Driveway leading to the LA County Fire's Del Valle Regional Training Center

**Are you experiencing any odors**

Yes

Odor Patrol Stops / Stop #2: Intersection of Chiquito Canyon Road and Lincoln Avenue

**Are you experiencing any odors**

Yes

Odor Patrol Stops / Stop #2: Intersection of Chiquito Canyon Road and Lincoln Avenue

**Intensity of Odor**

3 - Moderate Odor

Odor Patrol Stops / Stop #3: Intersection of Lincoln Avenue and Jackson Street

**Are you experiencing any odors**

Yes

Odor Patrol Stops / Stop #15: Intersection of Hasley Canyon Road and Gibraltar Lane

**Are you experiencing any odors**

Yes

Odor Patrol Stops / Stop #16: Intersection of Gibraltar Lane and Alton Way

**Are you experiencing any odors**

Yes

Odor Patrol Stops / Stop #20: Intersection of Cambridge Avenue and Hasley Canyon Road

**Are you experiencing any odors**

Yes

Odor Patrol Stops / Stop #21: Intersection of The Old Road and Hillcrest Parkway

**Are you experiencing any odors**

Yes

Odor Patrol Stops / Stop #22: Intersection of Hillcrest Parkway and Park Vista Drive at Castaic Elementary School

**Are you experiencing any odors**

Yes

Odor Patrol Stops / Stop #23: Intersection of Creekbed Road and Firebrand Drive

**Are you experiencing any odors**

Yes

Odor Patrol Stops / Stop #24: Intersection of The Old Road and Live Oak Road

**Are you experiencing any odors**

Yes

Odor Patrol Stops / Stop #30: Intersection of Commerce Center Drive and Witherspoon Parkway

**Are you experiencing any odors**

Yes

Odor Patrol Stops / Stop #30: Intersection of Commerce Center Drive and Witherspoon Parkway

**Intensity of Odor**

3 - Moderate Odor

Odor Patrol Stops / Stop #31: Intersection of Franklin Parkway and driveway leading to the United States Postal Service

**Are you experiencing any odors**

Yes

<b>Odor Patrol Stops</b>	14 flagged
Stop #1: Chiquito Canyon Road and Driveway leading to the LA County Fire's Del Valle Regional Training Center	1 flagged
<b>Use map locator to enter lat/long for this observation point.</b>	28101 Chiquito Canyon Rd, Castaic, CA 91384, USA (34.4317609, -118.6589423)
<b>Record time at observation point</b>	25 Oct 2023 9:38 AM PDT
<b>Record Wind direction</b>	NE
<b>Record Wind Speed (mph)</b>	.5
<b>Have the weather conditions changed since start of patrol?</b>	Yes
<b>What conditions have changed?</b>	General Weather Conditions
<b>Updated general weather conditions at this location.</b>	Sunny
<b>Are you experiencing any odors</b>	Yes
<b>Description of Odor</b>	Chemical
<b>Intensity of Odor</b>	2 - Light odor detected
<b>Are any corrective actions needed?</b>	No
Stop #2: Intersection of Chiquito Canyon Road and Lincoln Avenue	2 flagged
<b>Use map locator to enter lat/long for this observation point.</b>	28465 Chiquito Canyon Rd, Castaic, CA 91384, USA (34.4384167, -118.658496)
<b>Record time at observation point</b>	25 Oct 2023 9:35 AM PDT
<b>Record Wind direction</b>	E
<b>Record Wind Speed (mph)</b>	.6
<b>Have the weather conditions changed since last recorded?</b>	Yes
<b>What conditions have changed?</b>	General Weather Conditions
<b>Updated general weather conditions at this location.</b>	Sunny
<b>Are you experiencing any odors</b>	Yes

<b>Description of Odor</b>	Landfill Gas
<b>Intensity of Odor</b>	3 - Moderate Odor
<b>Are any corrective actions needed?</b>	No
Stop #3: Intersection of Lincoln Avenue and Jackson Street	1 flagged
<b>Use map locator to enter lat/long for this observation point.</b>	28543 Lincoln Ave, Castaic, CA 91384, USA (34.4395774, -118.6561263)
<b>Record time at observation point</b>	25 Oct 2023 9:32 AM PDT
<b>Record Wind direction</b>	SW
<b>Record Wind Speed (mph)</b>	.2
<b>Have the weather conditions changed since last recorded?</b>	Yes
<b>What conditions have changed?</b>	General Weather Conditions
<b>Updated general weather conditions at this location.</b>	Sunny
<b>Are you experiencing any odors</b>	Yes
<b>Description of Odor</b>	Landfill Gas
<b>Intensity of Odor</b>	1 - Very light odor detected
<b>Are any corrective actions needed?</b>	No
Stop #4: Intersection of Buchanan Way and Chiquito Canyon Road	
<b>Use map locator to enter lat/long for this observation point.</b>	28703 Chiquito Canyon Rd, Castaic, CA 91384, USA (34.441859799999996, -118.6573111)
<b>Record time at observation point</b>	25 Oct 2023 9:29 AM PDT
<b>Record Wind direction</b>	N
<b>Record Wind Speed (mph)</b>	.6
<b>Have the weather conditions changed since last recorded?</b>	Yes
<b>What conditions have changed?</b>	General Weather Conditions

<b>Updated general weather conditions at this location.</b>	Sunny
<b>Are you experiencing any odors</b>	No
Stop #5: Intersection of Lincoln Avenue and Harding Avenue	
<b>Use map locator to enter lat/long for this observation point.</b>	(34.4429449, -118.6557533)
<b>Record time at observation point</b>	25 Oct 2023 9:26 AM PDT
<b>Record Wind direction</b>	S
<b>Record Wind Speed (mph)</b>	.6
<b>Have the weather conditions changed since last recorded?</b>	No
<b>Are you experiencing any odors</b>	No
Stop #6: Intersection of Chiquito Canyon Road and San Martinez Road	
<b>Use map locator to enter lat/long for this observation point.</b>	30010 San Martinez Rd, Castaic, CA 91384, USA (34.4449994, -118.6582312)
<b>Record time at observation point</b>	25 Oct 2023 9:23 AM PDT
<b>Record Wind direction</b>	W
<b>Record Wind Speed (mph)</b>	.5
<b>Have the weather conditions changed since last recorded?</b>	Yes
<b>What conditions have changed?</b>	General Weather Conditions
<b>Updated general weather conditions at this location.</b>	Sunny
<b>Are you experiencing any odors</b>	No
Stop #7: Intersection of San Martinez Road and Morningside Drive	
<b>Use map locator to enter lat/long for this observation point.</b>	30127 San Martinez Rd, Castaic, CA 91384, USA (34.4461106, -118.66091130000001)
<b>Record time at observation point</b>	25 Oct 2023 9:12 AM PDT
<b>Record Wind direction</b>	N

<b>Record Wind Speed (mph)</b>	No wind
<b>Have the weather conditions changed since last recorded?</b>	No
<b>Are you experiencing any odors</b>	No
Stop #8: Intersection of Lexington Drive and Morningside Drive	
<b>Use map locator to enter lat/long for this observation point.</b>	(34.4483643, -118.6607119)
<b>Record time at observation point</b>	25 Oct 2023 9:10 AM PDT
<b>Record Wind direction</b>	NW
<b>Record Wind Speed (mph)</b>	.5
<b>Have the weather conditions changed since last recorded?</b>	No
<b>Are you experiencing any odors</b>	No
Stop #9: Intersection of Val Verde Road and Trellis Road	
<b>Use map locator to enter lat/long for this observation point.</b>	29055 Val Verde Rd, Val Verde, CA 91384, USA (34.4480721, -118.66317099999999)
<b>Record time at observation point</b>	25 Oct 2023 9:07 AM PDT
<b>Record Wind direction</b>	SW
<b>Record Wind Speed (mph)</b>	.5
<b>Have the weather conditions changed since last recorded?</b>	No
<b>Are you experiencing any odors</b>	No
Stop #10: Intersection of San Martinez Road and Euclid Ave.	
<b>Use map locator to enter lat/long for this observation point.</b>	30333 San Martinez Rd, Castaic, CA 91384, USA (34.4478645, -118.66565609999999)
<b>Record time at observation point</b>	25 Oct 2023 9:05 AM PDT
<b>Record Wind direction</b>	N
<b>Record Wind Speed (mph)</b>	.7



<b>Have the weather conditions changed since last recorded?</b>	No
<b>Are you experiencing any odors</b>	No
Stop #11: Intersection of San Martinez Road and Keningston Road	
<b>Use map locator to enter lat/long for this observation point.</b>	1847 W 78th St, Los Angeles, CA 90047, USA (34.448285, -118.67143199999998)
<b>Record time at observation point</b>	25 Oct 2023 9:01 AM PDT
<b>Record Wind direction</b>	N
<b>Record Wind Speed (mph)</b>	.5
<b>Have the weather conditions changed since last recorded?</b>	No
<b>Are you experiencing any odors</b>	No
Stop #12: Intersection of Hunstock Street and Windsor Road	
<b>Use map locator to enter lat/long for this observation point.</b>	(34.4459893, -118.6494885)
<b>Record time at observation point</b>	25 Oct 2023 8:54 AM PDT
<b>Record Wind direction</b>	NE
<b>Record Wind Speed (mph)</b>	.4
<b>Have the weather conditions changed since last recorded?</b>	No
<b>Are you experiencing any odors</b>	No
Stop #13: Intersection of Del Valle Road and Silver Street	
<b>Use map locator to enter lat/long for this observation point.</b>	(34.4477822, -118.6553193)
<b>Record time at observation point</b>	25 Oct 2023 8:50 AM PDT
<b>Record Wind direction</b>	E
<b>Record Wind Speed (mph)</b>	.2
<b>Have the weather conditions changed since last recorded?</b>	No
<b>Are you experiencing any odors</b>	No

Stop #14: Intersection of Del Valle Road and Hasley Canyon Road

Del Valle Rd & Hasley Canyon Rd,  
California 91355, USA  
(34.456905,  
-118.64146400000001)

Use map locator to enter lat/long for this observation point.

Record time at observation point

25 Oct 2023 8:44 AM PDT

Record Wind Speed (mph)

.4

Record Wind direction

E

Have the weather conditions changed since last recorded?

No

Are you experiencing any odors

No

Stop #15: Intersection of Hasley Canyon Road and Gibraltar Lane

1 flagged

Use map locator to enter lat/long for this observation point.

(34.4551514, -118.6335335)

Record time at observation point

25 Oct 2023 8:40 AM PDT

Record Wind direction

NW

Record Wind Speed (mph)

.4

Have the weather conditions changed since last recorded?

No

Are you experiencing any odors

Yes

Description of Odor

Landfill Gas

Intensity of Odor

2 - Light odor detected

Are any corrective actions needed?

No

Stop #16: Intersection of Gibraltar Lane and Alton Way

1 flagged

Use map locator to enter lat/long for this observation point.

28340 Alton Way, Castaic, CA  
91384, USA  
(34.4547214, -118.6302393)

Record time at observation point

25 Oct 2023 8:37 AM PDT

Record Wind direction

NE

Record Wind Speed (mph)

.4

Have the weather conditions changed since last recorded?	No
Are you experiencing any odors	Yes
Description of Odor	Landfill Gas
Intensity of Odor	2 - Light odor detected
Are any corrective actions needed?	No
Stop #17: Intersection of Castlebury Place and Picadilly Place	
Use map locator to enter lat/long for this observation point.	661 Your Home Away!, Castaic, CA 91384, USA (34.4536497, -118.62767199999998)
Record time at observation point	25 Oct 2023 8:34 AM PDT
Record Wind direction	SE
Record Wind Speed (mph)	. 2
Have the weather conditions changed since last recorded?	No
Are you experiencing any odors	No
Stop #18: Intersection of Gibraltar Lane and Springvale Lane	
Use map locator to enter lat/long for this observation point.	(34.455671, -118.6284695)
Record time at observation point	25 Oct 2023 8:31 AM PDT
Record Wind direction	N
Record Wind Speed (mph)	No wind
Have the weather conditions changed since last recorded?	No
Are you experiencing any odors	No
Stop #19: Intersection of Gibraltar Lane and Cambridge Avenue	
Use map locator to enter lat/long for this observation point.	28003 Gibraltar Ln, Castaic, CA 91384, USA (34.4583288, -118.6270032)
Record time at observation point	25 Oct 2023 8:27 AM PDT
Record Wind direction	N

<b>Record Wind Speed (mph)</b>	No wind
<b>Have the weather conditions changed since last recorded?</b>	No
<b>Are you experiencing any odors</b>	No
Stop #20: Intersection of Cambridge Avenue and Hasley Canyon Road	1 flagged
<b>Use map locator to enter lat/long for this observation point.</b>	29702 Creekbed Rd, Castaic, CA 91384, USA (34.4552632, -118.62139669999998)
<b>Record time at observation point</b>	25 Oct 2023 8:25 AM PDT
<b>Record Wind direction</b>	NE
<b>Record Wind Speed (mph)</b>	.6
<b>Have the weather conditions changed since last recorded?</b>	No
<b>Are you experiencing any odors</b>	Yes
<b>Description of Odor</b>	Landfill Gas
<b>Intensity of Odor</b>	1 - Very light odor detected
<b>Are any corrective actions needed?</b>	No
Stop #21: Intersection of The Old Road and Hillcrest Parkway	1 flagged
<b>Use map locator to enter lat/long for this observation point.</b>	27614 Iris Pl, Castaic, CA 91384, USA (34.4706609, -118.61729430000001)
<b>Record time at observation point</b>	25 Oct 2023 8:02 AM PDT
<b>Record Wind direction</b>	N
<b>Record Wind Speed (mph)</b>	.6
<b>Have the weather conditions changed since last recorded?</b>	No
<b>Are you experiencing any odors</b>	Yes
<b>Description of Odor</b>	Landfill Gas
<b>Intensity of Odor</b>	2 - Light odor detected

<b>Are any corrective actions needed?</b>	No
Stop #22: Intersection of Hillcrest Parkway and Park Vista Drive at Castaic Elementary School	1 flagged
<b>Use map locator to enter lat/long for this observation point.</b>	30502 Park Vista Dr, Castaic, CA 91384, USA (34.4725526, -118.6296924)
<b>Record time at observation point</b>	25 Oct 2023 8:18 AM PDT
<b>Record Wind direction</b>	N
<b>Record Wind Speed (mph)</b>	No wind
<b>Have the weather conditions changed since last recorded?</b>	No
<b>Are you experiencing any odors</b>	Yes
<b>Description of Odor</b>	Landfill Gas
<b>Intensity of Odor</b>	2 - Light odor detected
<b>Are any corrective actions needed?</b>	No
Stop #23: Intersection of Creekbed Road and Firebrand Drive	1 flagged
<b>Use map locator to enter lat/long for this observation point.</b>	29796 Creekbed Rd, Castaic, CA 91384, USA (34.4575962, -118.6195735)
<b>Record time at observation point</b>	25 Oct 2023 7:56 AM PDT
<b>Record Wind direction</b>	NE
<b>Record Wind Speed (mph)</b>	.2
<b>Have the weather conditions changed since last recorded?</b>	No
<b>Are you experiencing any odors</b>	Yes
<b>Description of Odor</b>	Landfill Gas
<b>Intensity of Odor</b>	1 - Very light odor detected
<b>Are any corrective actions needed?</b>	No
Stop #24: Intersection of The Old Road and Live Oak Road	1 flagged
	29491 The Old Rd, Castaic, CA

Use map locator to enter lat/long for this observation point.

91384, USA  
(34.452941599999996,  
-118.6164008)

Record time at observation point 25 Oct 2023 7:50 AM PDT

Record Wind direction SE

Record Wind Speed (mph) .1

Have the weather conditions changed since last recorded? No

Are you experiencing any odors Yes

Description of Odor Landfill Gas

Intensity of Odor 1 - Very light odor detected

Are any corrective actions needed? No

Stop #25: Intersection of Live Oak Road and Hidden Trail Road

Use map locator to enter lat/long for this observation point.

27704 Buckskin Dr, Castaic, CA  
91384, USA  
(34.4498606, -118.6182516)

Record time at observation point 25 Oct 2023 7:43 AM PDT

Record Wind direction N

Record Wind Speed (mph) No wind

Have the weather conditions changed since last recorded? No

Are you experiencing any odors No

Stop #26: Intersection of Live Oak Elementary School at  
Saddleridge Way

Use map locator to enter lat/long for this observation point.

27702 Saddleridge Way, Castaic,  
CA 91384, USA  
(34.4502433,  
-118.61893529999998)

Record time at observation point 25 Oct 2023 7:40 AM PDT

Record Wind direction E

Record Wind Speed (mph) .4

<b>Have the weather conditions changed since last recorded?</b>	No
<b>Are you experiencing any odors</b>	No
Stop #27: Intersection of Rangewood Road and Buckskin Drive	
<b>Use map locator to enter lat/long for this observation point.</b>	29209 Saddleridge Way, Castaic, CA 91384, USA (34.4494168, -118.6203479)
<b>Record time at observation point</b>	25 Oct 2023 7:38 AM PDT
<b>Record Wind direction</b>	SE
<b>Record Wind Speed (mph)</b>	.1
<b>Have the weather conditions changed since last recorded?</b>	No
<b>Are you experiencing any odors</b>	No
Stop #28: Intersection of Quincy Street and Cambridge Avenue	
<b>Use map locator to enter lat/long for this observation point.</b>	27803 Quincy St, Castaic, CA 91384, USA (34.4529869, -118.62002930000001)
<b>Record time at observation point</b>	25 Oct 2023 7:35 AM PDT
<b>Record Wind direction</b>	N
<b>Record Wind Speed (mph)</b>	No wind
<b>Have the weather conditions changed since last recorded?</b>	No
<b>Are you experiencing any odors</b>	No
Stop #29: Intersection of Hasley Canyon Road and Commerce Center Drive (Santa Clarita Valley International School & Playmakers Preschool)	
<b>Use map locator to enter lat/long for this observation point.</b>	28050 Hasley Canyon Rd, Castaic, CA 91384, USA (34.4509472, -118.6247111)
<b>Record time at observation point</b>	25 Oct 2023 7:31 AM PDT
<b>Record Wind direction</b>	N
<b>Record Wind Speed (mph)</b>	.6

Have the weather conditions changed since last recorded?	No
Are you experiencing any odors	No
Stop #30: Intersection of Commerce Center Drive and Witherspoon Parkway	2 flagged
Use map locator to enter lat/long for this observation point.	Commerce Center Dr & Witherspoon Pky, California 91355, USA (34.445074999999996, -118.62639800000001)
Record time at observation point	25 Oct 2023 7:27 AM PDT
Record Wind direction	N
Record Wind Speed (mph)	No wind
Have the weather conditions changed since last recorded?	No
Are you experiencing any odors	Yes
Description of Odor	Landfill Gas
Intensity of Odor	3 - Moderate Odor
Are any corrective actions needed?	No
Stop #31: Intersection of Franklin Parkway and driveway leading to the United States Postal Service	1 flagged
Use map locator to enter lat/long for this observation point.	28615 Braxton Ave, Valencia, CA 91355, USA (34.436017, -118.62702900000001)
Record time at observation point	25 Oct 2023 7:23 AM PDT
Record Wind direction	SE
Record Wind Speed (mph)	.3
Have the weather conditions changed since last recorded?	No
Are you experiencing any odors	Yes
Description of Odor	Landfill Gas
Intensity of Odor	1 - Very light odor detected



**Are any corrective actions needed?**

No

Stop #32: Intersection of Henry Mayo Drive and Cambridge View Drive, leading into the Valencia Travel Village RV Resort

**Use map locator to enter lat/long for this observation point.**

Cambridge View Dr, Valencia, CA  
91355, USA  
(34.4296513, -118.6247758)

**Record time at observation point**

25 Oct 2023 7:17 AM PDT

**Record Wind direction**

S

**Record Wind Speed (mph)**

1.3

**Have the weather conditions changed since last recorded?**

No

**Are you experiencing any odors**

No

Odor Compliance with Stipulated Order for Abatement

**Have you recorded Odor Intensity of 3 (3 - Moderate Odor) or higher at 3 or more Stops?**

No

**Recorder Signature**



Zach Godoy  
25 Oct 2023 9:40 AM PDT

---

**Upon completion of this patrol, please check the box to trigger necessary notifications.**

# 4050 - Chiquita Odor Patrol Template

26 Oct 2023

Complete

<b>Score</b>	3 / 3 (100%)	<b>Flagged items</b>	12	<b>Actions</b>	0
--------------	--------------	----------------------	----	----------------	---

**Conducted on**

26 Oct 2023 7:14 AM PDT

**Prepared by**

Chiquita Landfill

**If the name of the person conducting the Patrol does not appear above, please enter it here:**

Zach Godoy

**What type of patrol is this?**

Regular Patrol

**Weather Conditions at the time of patrol.**

Cloudy

**Temperature at time of Patrol**

54°F  
Should be between -50°F to 125°F

**I acknowledge that I have not visited the Reaction Area, working face, or other areas where exposed trash or landfill gas odors exist at Chiquita Canyon Landfill within four (4) hours prior to conducting the odor surveillance.**



**I acknowledge that I will assess each Patrol Stop while standing outside of the vehicle.**



**Flagged items**

12 flagged

Odor Patrol Stops / Stop #3: Intersection of Lincoln Avenue and Jackson Street

**Are you experiencing any odors**

Yes

Odor Patrol Stops / Stop #3: Intersection of Lincoln Avenue and Jackson Street

**Intensity of Odor**

4 -Strong Odor

Odor Patrol Stops / Stop #7: Intersection of San Martinez Road and Morningside Drive

**Are you experiencing any odors**

Yes

Odor Patrol Stops / Stop #8: Intersection of Lexington Drive and Morningside Drive

**Are you experiencing any odors**

Yes

Odor Patrol Stops / Stop #10: Intersection of San Martinez Road and Euclid Ave.

**Are you experiencing any odors**

Yes

Odor Patrol Stops / Stop #11: Intersection of San Martinez Road and Keningston Road

**Are you experiencing any odors**

Yes

Odor Patrol Stops / Stop #11: Intersection of San Martinez Road and Keningston Road

**Intensity of Odor**

3 - Moderate Odor

Odor Patrol Stops / Stop #13: Intersection of Del Valle Road and Silver Street

**Are you experiencing any odors**

Yes

Odor Patrol Stops / Stop #13: Intersection of Del Valle Road and Silver Street

**Intensity of Odor**

4 -Strong Odor

Odor Patrol Stops / Stop #21: Intersection of The Old Road and Hillcrest Parkway

**Are you experiencing any odors**

Yes

Odor Patrol Stops / Stop #31: Intersection of Franklin Parkway and driveway leading to the United States Postal Service

**Are you experiencing any odors**

Yes

Odor Patrol Stops / Odor Compliance with Stipulated Order for Abatement

**Have you recorded Odor Intensity of 3 (3 - Moderate Odor) or higher at 3 or more Stops?**

Yes

<b>Odor Patrol Stops</b>	12 flagged
Stop #1: Chiquito Canyon Road and Driveway leading to the LA County Fire's Del Valle Regional Training Center	
<b>Use map locator to enter lat/long for this observation point.</b>	28101 Chiquito Canyon Rd, Castaic, CA 91384, USA (34.4317609, -118.6589423)
<b>Record time at observation point</b>	26 Oct 2023 9:41 AM PDT
<b>Record Wind direction</b>	N
<b>Record Wind Speed (mph)</b>	.6
<b>Have the weather conditions changed since start of patrol?</b>	Yes
<b>What conditions have changed?</b>	General Weather Conditions
<b>Updated general weather conditions at this location.</b>	Sunny
<b>Are you experiencing any odors</b>	No
Stop #2: Intersection of Chiquito Canyon Road and Lincoln Avenue	
<b>Use map locator to enter lat/long for this observation point.</b>	Chiquito Canyon Rd & Lincoln Ave, California 91355, USA (34.437901, -118.658324)
<b>Record time at observation point</b>	26 Oct 2023 9:37 AM PDT
<b>Record Wind direction</b>	N
<b>Record Wind Speed (mph)</b>	.4
<b>Have the weather conditions changed since last recorded?</b>	Yes
<b>What conditions have changed?</b>	General Weather Conditions
<b>Updated general weather conditions at this location.</b>	Sunny
<b>Are you experiencing any odors</b>	No
Stop #3: Intersection of Lincoln Avenue and Jackson Street	
<b>Use map locator to enter lat/long for this observation point.</b>	28543 Lincoln Ave, Castaic, CA 91384, USA (34.4395774, -118.6561263)

Record time at observation point

26 Oct 2023 9:34 AM PDT

Record Wind direction

N

Record Wind Speed (mph)

.2

Have the weather conditions changed since last recorded?

No

Are you experiencing any odors

Yes

Description of Odor

Landfill Gas

Intensity of Odor

4 -Strong Odor

Are any corrective actions needed?

No

Stop #4: Intersection of Buchanan Way and Chiquito Canyon Road

Use map locator to enter lat/long for this observation point.

28703 Chiquito Canyon Rd,  
Castaic, CA 91384, USA  
(34.441859799999996,  
-118.6573111)

Record time at observation point

26 Oct 2023 9:30 AM PDT

Record Wind direction

N

Record Wind Speed (mph)

No wind

Have the weather conditions changed since last recorded?

Yes

What conditions have changed?

General Weather Conditions

Updated general weather conditions at this location.

Sunny

Are you experiencing any odors

No

Stop #5: Intersection of Lincoln Avenue and Harding Avenue

Use map locator to enter lat/long for this observation point.

11629 Daleside Ave, Hawthorne,  
CA 90250, USA  
(34.443070999999996,  
-118.655496)

Record time at observation point

26 Oct 2023 9:26 AM PDT

Record Wind direction

NE

Record Wind Speed (mph)

.5

Have the weather conditions changed since last recorded?	Yes
What conditions have changed?	General Weather Conditions
Updated general weather conditions at this location.	Sunny
Are you experiencing any odors	No
Stop #6: Intersection of Chiquito Canyon Road and San Martinez Road	
Use map locator to enter lat/long for this observation point.	30010 San Martinez Rd, Castaic, CA 91384, USA (34.4449994, -118.6582312)
Record time at observation point	26 Oct 2023 9:24 AM PDT
Record Wind direction	NW
Record Wind Speed (mph)	.5
Have the weather conditions changed since last recorded?	No
Are you experiencing any odors	No
Stop #7: Intersection of San Martinez Road and Morningside Drive	
Use map locator to enter lat/long for this observation point.	(34.4458844, -118.6610234)
Record time at observation point	26 Oct 2023 9:22 AM PDT
Record Wind direction	N
Record Wind Speed (mph)	.7
Have the weather conditions changed since last recorded?	No
Are you experiencing any odors	Yes
Description of Odor	Landfill Gas
Intensity of Odor	1 - Very light odor detected
Are any corrective actions needed?	No
Stop #8: Intersection of Lexington Drive and Morningside Drive	
Use map locator to enter lat/long for this observation point.	29043 Morningside Dr, Castaic, CA

91384, USA  
(34.4482856, -118.6609568)

<b>Record time at observation point</b>	26 Oct 2023 9:17 AM PDT
<b>Record Wind direction</b>	S
<b>Record Wind Speed (mph)</b>	.4
<b>Have the weather conditions changed since last recorded?</b>	Yes
<b>What conditions have changed?</b>	General Weather Conditions
<b>Updated general weather conditions at this location.</b>	Sunny
<b>Are you experiencing any odors</b>	Yes
<b>Description of Odor</b>	Landfill Gas
<b>Intensity of Odor</b>	1 - Very light odor detected
<b>Are any corrective actions needed?</b>	No

Stop #9: Intersection of Val Verde Road and Trellis Road

**Use map locator to enter lat/long for this observation point.** 29036 Val Verde Rd, Castaic, CA  
91384, USA  
(34.4479964,  
-118.66268769999999)

<b>Record time at observation point</b>	26 Oct 2023 9:15 AM PDT
<b>Record Wind direction</b>	E
<b>Record Wind Speed (mph)</b>	.4
<b>Have the weather conditions changed since last recorded?</b>	No
<b>Are you experiencing any odors</b>	No

Stop #10: Intersection of San Martinez Road and Euclid Ave. 1 flagged

**Use map locator to enter lat/long for this observation point.** (34.4479572, -118.6658353)

<b>Record time at observation point</b>	26 Oct 2023 9:12 AM PDT
<b>Record Wind direction</b>	N
<b>Record Wind Speed (mph)</b>	No wind



Have the weather conditions changed since last recorded?	No
Are you experiencing any odors	Yes
Description of Odor	Landfill Gas
Intensity of Odor	2 - Light odor detected
Are any corrective actions needed?	No
Stop #11: Intersection of San Martinez Road and Keningston Road	2 flagged

Use map locator to enter lat/long for this observation point.

30703 San Martinez Rd, Castaic, CA 91384, USA  
(34.448692199999996, -118.6712099)

Record time at observation point	26 Oct 2023 9:09 AM PDT
Record Wind direction	N
Record Wind Speed (mph)	.6
Have the weather conditions changed since last recorded?	No
Are you experiencing any odors	Yes
Description of Odor	Landfill Gas
Intensity of Odor	3 - Moderate Odor
Are any corrective actions needed?	No

Stop #12: Intersection of Hunstock Street and Windsor Road

Use map locator to enter lat/long for this observation point.

29502 Cromwell Ave, Castaic, CA 91384, USA  
(34.4460494, -118.6496094)

Record time at observation point	26 Oct 2023 9:01 AM PDT
Record Wind direction	N
Record Wind Speed (mph)	No wind
Have the weather conditions changed since last recorded?	No
Are you experiencing any odors	No

Stop #13: Intersection of Del Valle Road and Silver Street

2 flagged

Use map locator to enter lat/long for this observation point.

29752 Silver St, Castaic, CA 91384,  
USA  
(34.4476423,  
-118.65521479999998)

Record time at observation point

26 Oct 2023 8:57 AM PDT

Record Wind direction

N

Record Wind Speed (mph)

No wind

Have the weather conditions changed since last recorded?

No

Are you experiencing any odors

Yes

Description of Odor

Landfill Gas

Intensity of Odor

4 -Strong Odor

Are any corrective actions needed?

No

Stop #14: Intersection of Del Valle Road and Hasley Canyon Road

Use map locator to enter lat/long for this observation point.

Del Valle Rd & Hasley Canyon Rd,  
California 91384, USA  
(34.456818999999996,  
-118.64180300000001)

Record time at observation point

26 Oct 2023 8:53 AM PDT

Record Wind Speed (mph)

.9

Record Wind direction

NE

Have the weather conditions changed since last recorded?

No

Are you experiencing any odors

No

Stop #15: Intersection of Hasley Canyon Road and Gibraltar Lane

Use map locator to enter lat/long for this observation point.

(34.4551506, -118.6335708)

Record time at observation point

26 Oct 2023 8:50 AM PDT

Record Wind direction

N

Record Wind Speed (mph)	No wind
Have the weather conditions changed since last recorded?	Yes
What conditions have changed?	General Weather Conditions
Updated general weather conditions at this location.	Sunny
Are you experiencing any odors	No

Stop #16: Intersection of Gibraltar Lane and Alton Way

Use map locator to enter lat/long for this observation point. 28340 Alton Way, Castaic, CA 91384, USA (34.4547214, -118.6302393)

Record time at observation point 26 Oct 2023 8:47 AM PDT

Record Wind direction	S
Record Wind Speed (mph)	.4
Have the weather conditions changed since last recorded?	Yes
What conditions have changed?	General Weather Conditions
Updated general weather conditions at this location.	Sunny
Are you experiencing any odors	No

Stop #17: Intersection of Castlebury Place and Picadilly Place

Use map locator to enter lat/long for this observation point. 661 Your Home Away!, Castaic, CA 91384, USA (34.4536497, -118.62767199999998)

Record time at observation point 26 Oct 2023 8:39 AM PDT

Record Wind direction	SE
Record Wind Speed (mph)	.6
Have the weather conditions changed since last recorded?	No
Are you experiencing any odors	No

Stop #18: Intersection of Gibraltar Lane and Springvale Lane

Use map locator to enter lat/long for this observation point. (34.4556673, -118.6286431)

<b>Record time at observation point</b>	26 Oct 2023 8:33 AM PDT
<b>Record Wind direction</b>	E
<b>Record Wind Speed (mph)</b>	.4
<b>Have the weather conditions changed since last recorded?</b>	No
<b>Are you experiencing any odors</b>	No
Stop #19: Intersection of Gibraltar Lane and Cambridge Avenue	
<b>Use map locator to enter lat/long for this observation point.</b>	28003 Gibraltar Ln, Castaic, CA 91384, USA (34.4583288, -118.6270032)

<b>Record time at observation point</b>	26 Oct 2023 8:31 AM PDT
<b>Record Wind direction</b>	NW
<b>Record Wind Speed (mph)</b>	.3
<b>Have the weather conditions changed since last recorded?</b>	No
<b>Are you experiencing any odors</b>	No
Stop #20: Intersection of Cambridge Avenue and Hasley Canyon Road	
<b>Use map locator to enter lat/long for this observation point.</b>	29619 Newport Pl, Castaic, CA 91384, USA (34.4544025, -118.62141949999997)

<b>Record time at observation point</b>	26 Oct 2023 7:41 AM PDT
<b>Record Wind direction</b>	NE
<b>Record Wind Speed (mph)</b>	.2
<b>Have the weather conditions changed since last recorded?</b>	No
<b>Are you experiencing any odors</b>	No
Stop #21: Intersection of The Old Road and Hillcrest Parkway	1 flagged
<b>Use map locator to enter lat/long for this observation point.</b>	27610 Iris Pl, Castaic, CA 91384, USA (34.470656, -118.6171576)

Record time at observation point

26 Oct 2023 8:20 AM PDT

Record Wind direction

NW

Record Wind Speed (mph)

.2

Have the weather conditions changed since last recorded?

Yes

What conditions have changed?

General Weather Conditions

Updated general weather conditions at this location.

Sunny

Are you experiencing any odors

Yes

Description of Odor

Other

Describe odor

Gasoline

Intensity of Odor

2 - Light odor detected

Are any corrective actions needed?

No

Stop #22: Intersection of Hillcrest Parkway and Park Vista Drive at Castaic Elementary School

28402 Monterey Ct, Castaic, CA  
91384, USA  
(34.472689100000004,  
-118.63017099999999)

Use map locator to enter lat/long for this observation point.

Record time at observation point

26 Oct 2023 8:24 AM PDT

Record Wind direction

NW

Record Wind Speed (mph)

.6

Have the weather conditions changed since last recorded?

No

Are you experiencing any odors

No

Stop #23: Intersection of Creekbed Road and Firebrand Drive

29796 Creekbed Rd, Castaic, CA  
91384, USA  
(34.4575962, -118.6195735)

Use map locator to enter lat/long for this observation point.

Record time at observation point

26 Oct 2023 8:16 AM PDT

Record Wind direction

SE

**Record Wind Speed (mph)** .4

**Have the weather conditions changed since last recorded?** No

**Are you experiencing any odors** No

Stop #24: Intersection of The Old Road and Live Oak Road

**Use map locator to enter lat/long for this observation point.** 29483 The Old Rd, Castaic, CA  
91384, USA  
(34.4530556, -118.6163889)

**Record time at observation point** 26 Oct 2023 7:55 AM PDT

**Record Wind direction** E

**Record Wind Speed (mph)** .6

**Have the weather conditions changed since last recorded?** No

**Are you experiencing any odors** No

Stop #25: Intersection of Live Oak Road and Hidden Trail Road

**Use map locator to enter lat/long for this observation point.** 27704 Buckskin Dr, Castaic, CA  
91384, USA  
(34.4498606, -118.6182516)

**Record time at observation point** 26 Oct 2023 7:52 AM PDT

**Record Wind direction** N

**Record Wind Speed (mph)** No wind

**Have the weather conditions changed since last recorded?** No

**Are you experiencing any odors** No

Stop #26: Intersection of Live Oak Elementary School at Saddleridge Way

**Use map locator to enter lat/long for this observation point.** 27702 Saddleridge Way, Castaic,  
CA 91384, USA  
(34.4502433,  
-118.61893529999998)

**Record time at observation point** 26 Oct 2023 7:50 AM PDT

**Record Wind direction** NE

<b>Record Wind Speed (mph)</b>	1.1
<b>Have the weather conditions changed since last recorded?</b>	No
<b>Are you experiencing any odors</b>	No
Stop #27: Intersection of Rangewood Road and Buckskin Drive	
<b>Use map locator to enter lat/long for this observation point.</b>	29203 Saddleridge Way, Castaic, CA 91384, USA (34.4492799, -118.62036769999999)
<b>Record time at observation point</b>	26 Oct 2023 7:48 AM PDT
<b>Record Wind direction</b>	N
<b>Record Wind Speed (mph)</b>	.4
<b>Have the weather conditions changed since last recorded?</b>	No
<b>Are you experiencing any odors</b>	No
Stop #28: Intersection of Quincy Street and Cambridge Avenue	
<b>Use map locator to enter lat/long for this observation point.</b>	27803 Quincy St, Castaic, CA 91384, USA (34.4529869, -118.62002930000001)
<b>Record time at observation point</b>	26 Oct 2023 7:43 AM PDT
<b>Record Wind direction</b>	N
<b>Record Wind Speed (mph)</b>	.7
<b>Have the weather conditions changed since last recorded?</b>	No
<b>Are you experiencing any odors</b>	No
Stop #29: Intersection of Hasley Canyon Road and Commerce Center Drive (Santa Clarita Valley International School & Playmakers Preschool)	
<b>Use map locator to enter lat/long for this observation point.</b>	(34.4510518, -118.6252289)
<b>Record time at observation point</b>	26 Oct 2023 7:38 AM PDT
<b>Record Wind direction</b>	S

Record Wind Speed (mph)	.5
Have the weather conditions changed since last recorded?	No
Are you experiencing any odors	No
Stop #30: Intersection of Commerce Center Drive and Witherspoon Parkway	
Use map locator to enter lat/long for this observation point.	Commerce Center Dr & Witherspoon Pky, California 91355, USA (34.445074999999996, -118.62639800000001)
Record time at observation point	26 Oct 2023 7:33 AM PDT
Record Wind direction	S
Record Wind Speed (mph)	.9
Have the weather conditions changed since last recorded?	No
Are you experiencing any odors	No
Stop #31: Intersection of Franklin Parkway and driveway leading to the United States Postal Service	
Use map locator to enter lat/long for this observation point.	28615 Braxton Ave, Valencia, CA 91355, USA (34.436017, -118.62702900000001)
Record time at observation point	26 Oct 2023 7:26 AM PDT
Record Wind direction	N
Record Wind Speed (mph)	No wind
Have the weather conditions changed since last recorded?	No
Are you experiencing any odors	Yes
Description of Odor	Landfill Gas
Intensity of Odor	2 - Light odor detected
Are any corrective actions needed?	No
Stop #32: Intersection of Henry Mayo Drive and Cambridge	



View Drive, leading into the Valencia Travel Village RV Resort

**Use map locator to enter lat/long for this observation point.**

Cambridge View Dr, Valencia, CA  
91355, USA  
(34.4296269, -118.6247329)

**Record time at observation point**

26 Oct 2023 7:20 AM PDT

**Record Wind direction**

S

**Record Wind Speed (mph)**

1.4

**Have the weather conditions changed since last recorded?**

No

**Are you experiencing any odors**

No

Odor Compliance with Stipulated Order for Abatement

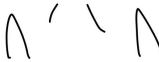
1 flagged

**Have you recorded Odor Intensity of 3 (3 - Moderate Odor) or higher at 3 or more Stops?**

Yes

By selecting Yes to the above question, the landfill operating staff will automatically be notified immediately via email of this response. Upon receiving such notification, Chiquita shall review and modify as appropriate fan placement, and conduct a visual inspection of the Reaction Area to assess, and address as needed, any cracks in the surface of the area.

**Recorder Signature**



Zach Godoy  
26 Oct 2023 9:43 AM PDT

---

**Upon completion of this patrol, please check the box to trigger necessary notifications.**

---

# 4050 - Chiquita Odor Patrol Template

26 Oct 2023

Complete

<b>Score</b>	3 / 3 (100%)	<b>Flagged items</b>	22	<b>Actions</b>	0
--------------	--------------	----------------------	----	----------------	---

**Conducted on**

26 Oct 2023 7:40 PM PDT

**Prepared by**

CHAQUITA CANYON LANDFILL

**If the name of the person conducting the Patrol does not appear above, please enter it here:**

Adrian & Jullian

**What type of patrol is this?**

Regular Patrol

**Weather Conditions at the time of patrol.**

Partly Cloudy

**Temperature at time of Patrol**

61°F  
Should be between -50°F to 125°F

**I acknowledge that I have not visited the Reaction Area, working face, or other areas where exposed trash or landfill gas odors exist at Chiquita Canyon Landfill within four (4) hours prior to conducting the odor surveillance.**



**I acknowledge that I will assess each Patrol Stop while standing outside of the vehicle.**



**Flagged items**

22 flagged

Odor Patrol Stops / Stop #3: Intersection of Lincoln Avenue and Jackson Street

**Are you experiencing any odors**

Yes

Odor Patrol Stops / Stop #4: Intersection of Buchanan Way and Chiquito Canyon Road

**Are you experiencing any odors**

Yes

Odor Patrol Stops / Stop #6: Intersection of Chiquito Canyon Road and San Martinez Road

**Are you experiencing any odors**

Yes

Odor Patrol Stops / Stop #9: Intersection of Val Verde Road and Trellis Road

**Are you experiencing any odors**

Yes

Odor Patrol Stops / Stop #10: Intersection of San Martinez Road and Euclid Ave.

**Are you experiencing any odors**

Yes

Odor Patrol Stops / Stop #11: Intersection of San Martinez Road and Keningston Road

**Are you experiencing any odors**

Yes

Odor Patrol Stops / Stop #15: Intersection of Hasley Canyon Road and Gibraltar Lane

**Are you experiencing any odors**

Yes

Odor Patrol Stops / Stop #17: Intersection of Castlebury Place and Picadilly Place

**Are you experiencing any odors**

Yes

Odor Patrol Stops / Stop #18: Intersection of Gibraltar Lane and Springvale Lane

**Are you experiencing any odors**

Yes

Odor Patrol Stops / Stop #19: Intersection of Gibraltar Lane and Cambridge Avenue

**Are you experiencing any odors**

Yes

Odor Patrol Stops / Stop #20: Intersection of Cambridge Avenue and Hasley Canyon Road

**Are you experiencing any odors**

Yes

Odor Patrol Stops / Stop #22: Intersection of Hillcrest Parkway and Park Vista Drive at Castaic Elementary School

**Are you experiencing any odors**

Yes

Odor Patrol Stops / Stop #23: Intersection of Creekbed Road and Firebrand Drive

**Are you experiencing any odors**

Yes

Odor Patrol Stops / Stop #24: Intersection of The Old Road and Live Oak Road

**Are you experiencing any odors**

Yes

Odor Patrol Stops / Stop #25: Intersection of Live Oak Road and Hidden Trail Road

**Are you experiencing any odors**

Yes

Odor Patrol Stops / Stop #25: Intersection of Live Oak Road and Hidden Trail Road

**Intensity of Odor**

3 - Moderate Odor

Odor Patrol Stops / Stop #26: Intersection of Live Oak Elementary School at Saddleridge Way

**Are you experiencing any odors**

Yes

Odor Patrol Stops / Stop #27: Intersection of Rangewood Road and Buckskin Drive

**Are you experiencing any odors**

Yes

Odor Patrol Stops / Stop #28: Intersection of Quincy Street and Cambridge Avenue

**Are you experiencing any odors**

Yes

Odor Patrol Stops / Stop #30: Intersection of Commerce Center Drive and Witherspoon Parkway

**Are you experiencing any odors**

Yes

Odor Patrol Stops / Stop #31: Intersection of Franklin Parkway and driveway leading to the United States Postal Service

**Are you experiencing any odors**

Yes

Odor Patrol Stops / Stop #31: Intersection of Franklin Parkway and driveway leading to the United States Postal Service

**Intensity of Odor**

3 - Moderate Odor

<b>Odor Patrol Stops</b>	22 flagged
Stop #1: Chiquito Canyon Road and Driveway leading to the LA County Fire's Del Valle Regional Training Center	
<b>Use map locator to enter lat/long for this observation point.</b>	(34.4324864, -118.6589393)
<b>Record time at observation point</b>	26 Oct 2023 7:46 PM PDT
<b>Record Wind direction</b>	S
<b>Record Wind Speed (mph)</b>	1.6
<b>Have the weather conditions changed since start of patrol?</b>	No
<b>Are you experiencing any odors</b>	No
Stop #2: Intersection of Chiquito Canyon Road and Lincoln Avenue	
<b>Use map locator to enter lat/long for this observation point.</b>	28464 Chiquito Canyon Rd, Castaic, CA 91384, USA (34.438305899999996, -118.65799469999999)
<b>Record time at observation point</b>	26 Oct 2023 7:47 PM PDT
<b>Record Wind direction</b>	S
<b>Record Wind Speed (mph)</b>	0.9
<b>Have the weather conditions changed since last recorded?</b>	No
<b>Are you experiencing any odors</b>	No
Stop #3: Intersection of Lincoln Avenue and Jackson Street	
<b>Use map locator to enter lat/long for this observation point.</b>	28543 Lincoln Ave, Castaic, CA 91384, USA (34.4395774, -118.6561263)
<b>Record time at observation point</b>	26 Oct 2023 7:49 PM PDT
<b>Record Wind direction</b>	W
<b>Record Wind Speed (mph)</b>	0.7
<b>Have the weather conditions changed since last recorded?</b>	No
<b>Are you experiencing any odors</b>	Yes

<b>Description of Odor</b>	Other
<b>Describe odor</b>	Horse manure, urine, and food.
<b>Intensity of Odor</b>	2 - Light odor detected
<b>Are any corrective actions needed?</b>	
Stop #4: Intersection of Buchanan Way and Chiquito Canyon Road	1 flagged
<b>Use map locator to enter lat/long for this observation point.</b>	30008 Buchanan Way, Castaic, CA 91384, USA (34.4416195, -118.65763009999999)
<b>Record time at observation point</b>	26 Oct 2023 7:52 PM PDT
<b>Record Wind direction</b>	S
<b>Record Wind Speed (mph)</b>	1.6
<b>Have the weather conditions changed since last recorded?</b>	No
<b>Are you experiencing any odors</b>	Yes
<b>Description of Odor</b>	Other
<b>Describe odor</b>	Cat urine
<b>Intensity of Odor</b>	1 - Very light odor detected
<b>Are any corrective actions needed?</b>	
Stop #5: Intersection of Lincoln Avenue and Harding Avenue	
<b>Use map locator to enter lat/long for this observation point.</b>	28712 Lincoln Ave, Val Verde, CA 91384, USA (34.4421141, -118.6555338)
<b>Record time at observation point</b>	26 Oct 2023 7:50 PM PDT
<b>Record Wind direction</b>	S
<b>Record Wind Speed (mph)</b>	0.9
<b>Have the weather conditions changed since last recorded?</b>	No
<b>Are you experiencing any odors</b>	No

Stop #6: Intersection of Chiquito Canyon Road and San Martinez Road

1 flagged

Use map locator to enter lat/long for this observation point.

28900 Chiquito Canyon Rd,  
Castaic, CA 91384, USA  
(34.4451696,  
-118.65758459999999)

Record time at observation point

26 Oct 2023 7:53 PM PDT

Record Wind direction

S

Record Wind Speed (mph)

1.1

Have the weather conditions changed since last recorded?

No

Are you experiencing any odors

Yes

Description of Odor

Other

Describe odor

Food

Intensity of Odor

1 - Very light odor detected

Are any corrective actions needed?

Stop #7: Intersection of San Martinez Road and Morningside Drive

Use map locator to enter lat/long for this observation point.

(34.4464844, -118.661196)

Record time at observation point

26 Oct 2023 7:55 PM PDT

Record Wind direction

N

Record Wind Speed (mph)

0.0

Have the weather conditions changed since last recorded?

No

Are you experiencing any odors

No

Stop #8: Intersection of Lexington Drive and Morningside Drive

Use map locator to enter lat/long for this observation point.

29043 Morningside Dr, Castaic, CA  
91384, USA  
(34.4482856, -118.6609568)

Record time at observation point

26 Oct 2023 7:56 PM PDT

Record Wind direction

N



<b>Record Wind Speed (mph)</b>	0.4
<b>Have the weather conditions changed since last recorded?</b>	No
<b>Are you experiencing any odors</b>	No
Stop #9: Intersection of Val Verde Road and Trellis Road	1 flagged
<b>Use map locator to enter lat/long for this observation point.</b>	(34.4481579, -118.6625917)
<b>Record time at observation point</b>	26 Oct 2023 7:58 PM PDT
<b>Record Wind direction</b>	N
<b>Record Wind Speed (mph)</b>	0.0
<b>Have the weather conditions changed since last recorded?</b>	No
<b>Are you experiencing any odors</b>	Yes
<b>Description of Odor</b>	Trash
<b>Intensity of Odor</b>	1 - Very light odor detected
<b>Are any corrective actions needed?</b>	
Stop #10: Intersection of San Martinez Road and Euclid Ave.	1 flagged
<b>Use map locator to enter lat/long for this observation point.</b>	(34.4477658, -118.6658743)
<b>Record time at observation point</b>	26 Oct 2023 7:59 PM PDT
<b>Record Wind direction</b>	E
<b>Record Wind Speed (mph)</b>	0.9
<b>Have the weather conditions changed since last recorded?</b>	No
<b>Are you experiencing any odors</b>	Yes
<b>Description of Odor</b>	Other
<b>Describe odor</b>	Feces
<b>Intensity of Odor</b>	1 - Very light odor detected
<b>Are any corrective actions needed?</b>	

Stop #11: Intersection of San Martinez Road and Keningston Road

1 flagged

Use map locator to enter lat/long for this observation point.

30702 San Martinez Rd, Castaic,  
CA 91384, USA  
(34.4482384,  
-118.67111870000001)

Record time at observation point

26 Oct 2023 8:01 PM PDT

Record Wind direction

E

Record Wind Speed (mph)

1.3

Have the weather conditions changed since last recorded?

No

Are you experiencing any odors

Yes

Description of Odor

Other

Describe odor

Livestock and feces

Intensity of Odor

2 - Light odor detected

Are any corrective actions needed?

Stop #12: Intersection of Hunstock Street and Windsor Road

Use map locator to enter lat/long for this observation point.

(34.4460409, -118.6507273)

Record time at observation point

26 Oct 2023 8:05 PM PDT

Record Wind direction

N

Record Wind Speed (mph)

0.7

Have the weather conditions changed since last recorded?

No

Are you experiencing any odors

No

Stop #13: Intersection of Del Valle Road and Silver Street

Use map locator to enter lat/long for this observation point.

Del Valle Rd & Silver St, California  
91355, USA  
(34.448595, -118.65524)

Record time at observation point

26 Oct 2023 8:07 PM PDT

Record Wind direction

S

**Record Wind Speed (mph)** 1.6

**Have the weather conditions changed since last recorded?** No

**Are you experiencing any odors** No

Stop #14: Intersection of Del Valle Road and Hasley Canyon Road

**Use map locator to enter lat/long for this observation point.** Del Valle Rd & Hasley Canyon Rd, California 91355, USA (34.456905, -118.64146400000001)

**Record time at observation point** 26 Oct 2023 8:10 PM PDT

**Record Wind Speed (mph)** 1.6

**Record Wind direction** S

**Have the weather conditions changed since last recorded?** No

**Are you experiencing any odors** No

Stop #15: Intersection of Hasley Canyon Road and Gibraltar Lane 1 flagged

**Use map locator to enter lat/long for this observation point.** 28579 Gibraltar Ln, Castaic, CA 91384, USA (34.4551702, -118.63360240000002)

**Record time at observation point** 26 Oct 2023 8:11 PM PDT

**Record Wind direction** N

**Record Wind Speed (mph)** 0.0

**Have the weather conditions changed since last recorded?** No

**Are you experiencing any odors** Yes

**Description of Odor** Other

**Describe odor** Sweet household fragrance

**Intensity of Odor** 1 - Very light odor detected

**Are any corrective actions needed?**

Stop #16: Intersection of Gibraltar Lane and Alton Way

Use map locator to enter lat/long for this observation point.

28340 Alton Way, Castaic, CA  
91384, USA  
(34.4547214, -118.6302393)

Record time at observation point

26 Oct 2023 8:12 PM PDT

Record Wind direction

N

Record Wind Speed (mph)

0.9

Have the weather conditions changed since last recorded?

No

Are you experiencing any odors

No

Stop #17: Intersection of Castlebury Place and Picadilly Place

1 flagged

Use map locator to enter lat/long for this observation point.

661 Your Home Away!, Castaic, CA  
91384, USA  
(34.4536497,  
-118.62767199999998)

Record time at observation point

26 Oct 2023 8:14 PM PDT

Record Wind direction

S

Record Wind Speed (mph)

0.2

Have the weather conditions changed since last recorded?

No

Are you experiencing any odors

Yes

Description of Odor

Other

Describe odor

Dryer sheets and sea foam

Intensity of Odor

1 - Very light odor detected

Are any corrective actions needed?

Stop #18: Intersection of Gibraltar Lane and Springvale Lane

1 flagged

Use map locator to enter lat/long for this observation point.

28257 Springvale Ln, Castaic, CA  
91384, USA  
(34.4558665, -118.6282912)

Record time at observation point

26 Oct 2023 8:15 PM PDT

Record Wind direction

N

Record Wind Speed (mph)	0.0
Have the weather conditions changed since last recorded?	No
Are you experiencing any odors	Yes
Description of Odor	Other
Describe odor	Baby powder
Intensity of Odor	1 - Very light odor detected
<b>Are any corrective actions needed?</b>	
Stop #19: Intersection of Gibraltar Lane and Cambridge Avenue	1 flagged
Use map locator to enter lat/long for this observation point.	28007 Gibraltar Ln, Castaic, CA 91384, USA (34.4582939, -118.62713989999999)
Record time at observation point	26 Oct 2023 8:16 PM PDT
Record Wind direction	N
Record Wind Speed (mph)	0.2
Have the weather conditions changed since last recorded?	No
Are you experiencing any odors	Yes
Description of Odor	Other
Describe odor	Earthy
Intensity of Odor	1 - Very light odor detected
<b>Are any corrective actions needed?</b>	
Stop #20: Intersection of Cambridge Avenue and Hasley Canyon Road	1 flagged
Use map locator to enter lat/long for this observation point.	29623 Cambridge Ave, Castaic, CA 91384, USA (34.4552507, -118.6221488)
Record time at observation point	26 Oct 2023 8:18 PM PDT
Record Wind direction	S

Record Wind Speed (mph)	0.2
Have the weather conditions changed since last recorded?	No
Are you experiencing any odors	Yes
Description of Odor	Other
Describe odor	Food
Intensity of Odor	2 - Light odor detected
<b>Are any corrective actions needed?</b>	
Stop #21: Intersection of The Old Road and Hillcrest Parkway	
Use map locator to enter lat/long for this observation point.	27610 Iris Pl, Castaic, CA 91384, USA (34.470656, -118.6171576)
Record time at observation point	26 Oct 2023 8:22 PM PDT
Record Wind direction	E
Record Wind Speed (mph)	0.2
Have the weather conditions changed since last recorded?	No
Are you experiencing any odors	No
Stop #22: Intersection of Hillcrest Parkway and Park Vista Drive at Castaic Elementary School	
Use map locator to enter lat/long for this observation point.	30455 Park Vista Dr, Castaic, CA 91384, USA (34.472168100000005, -118.6304217)
Record time at observation point	26 Oct 2023 8:24 PM PDT
Record Wind direction	E
Record Wind Speed (mph)	0.7
Have the weather conditions changed since last recorded?	No
Are you experiencing any odors	Yes
Description of Odor	Other

Describe odor	Sewage
Intensity of Odor	2 - Light odor detected
<b>Are any corrective actions needed?</b>	
Stop #23: Intersection of Creekbed Road and Firebrand Drive	1 flagged
Use map locator to enter lat/long for this observation point.	29796 Creekbed Rd, Castaic, CA 91384, USA (34.4575962, -118.6195735)
Record time at observation point	26 Oct 2023 8:19 PM PDT
Record Wind direction	N
Record Wind Speed (mph)	0.0
Have the weather conditions changed since last recorded?	No
Are you experiencing any odors	Yes
Description of Odor	Other
Describe odor	Fried fish
Intensity of Odor	1 - Very light odor detected
<b>Are any corrective actions needed?</b>	
Stop #24: Intersection of The Old Road and Live Oak Road	1 flagged
Use map locator to enter lat/long for this observation point.	27305 Live Oak Rd UNIT B, Castaic, CA 91384, USA (34.4534072, -118.6165492)
Record time at observation point	26 Oct 2023 8:28 PM PDT
Record Wind direction	N
Record Wind Speed (mph)	0.9
Have the weather conditions changed since last recorded?	No
Are you experiencing any odors	Yes
Description of Odor	Other
Describe odor	Reaction gas and mint

<b>Intensity of Odor</b>	2 - Light odor detected
<b>Are any corrective actions needed?</b>	
Stop #25: Intersection of Live Oak Road and Hidden Trail Road	2 flagged
<b>Use map locator to enter lat/long for this observation point.</b>	27646 Buckskin Dr, Castaic, CA 91384, USA (34.4505333, -118.61779569999999)
<b>Record time at observation point</b>	26 Oct 2023 8:29 PM PDT
<b>Record Wind direction</b>	E
<b>Record Wind Speed (mph)</b>	0.2
<b>Have the weather conditions changed since last recorded?</b>	No
<b>Are you experiencing any odors</b>	Yes
<b>Description of Odor</b>	Other
<b>Describe odor</b>	Reaction gas and sage
<b>Intensity of Odor</b>	3 - Moderate Odor
<b>Are any corrective actions needed?</b>	
Stop #26: Intersection of Live Oak Elementary School at Saddleridge Way	1 flagged
<b>Use map locator to enter lat/long for this observation point.</b>	27710 Rangewood Rd, Castaic, CA 91384, USA (34.450107599999996, -118.61922759999999)
<b>Record time at observation point</b>	26 Oct 2023 8:30 PM PDT
<b>Record Wind direction</b>	E
<b>Record Wind Speed (mph)</b>	2.5
<b>Have the weather conditions changed since last recorded?</b>	No
<b>Are you experiencing any odors</b>	Yes
<b>Description of Odor</b>	Other
<b>Describe odor</b>	Lumber - pine



<b>Intensity of Odor</b>	1 - Very light odor detected
<b>Are any corrective actions needed?</b>	
Stop #27: Intersection of Rangewood Road and Buckskin Drive	1 flagged
<b>Use map locator to enter lat/long for this observation point.</b>	29203 Saddleridge Way, Castaic, CA 91384, USA (34.4492799, -118.62036769999999)
<b>Record time at observation point</b>	26 Oct 2023 8:31 PM PDT
<b>Record Wind direction</b>	E
<b>Record Wind Speed (mph)</b>	0.9
<b>Have the weather conditions changed since last recorded?</b>	No
<b>Are you experiencing any odors</b>	Yes
<b>Description of Odor</b>	Other
<b>Describe odor</b>	Lumber - pine
<b>Intensity of Odor</b>	1 - Very light odor detected
<b>Are any corrective actions needed?</b>	
Stop #28: Intersection of Quincy Street and Cambridge Avenue	1 flagged
<b>Use map locator to enter lat/long for this observation point.</b>	27823 Quincy St, Castaic, CA 91384, USA (34.4527168, -118.6206218)
<b>Record time at observation point</b>	26 Oct 2023 8:33 PM PDT
<b>Record Wind direction</b>	N
<b>Record Wind Speed (mph)</b>	0.0
<b>Have the weather conditions changed since last recorded?</b>	No
<b>Are you experiencing any odors</b>	Yes
<b>Description of Odor</b>	Other
<b>Describe odor</b>	Dog urine

**Intensity of Odor**

1 - Very light odor detected

**Are any corrective actions needed?**

Stop #29: Intersection of Hasley Canyon Road and Commerce Center Drive (Santa Clarita Valley International School & Playmakers Preschool)

**Use map locator to enter lat/long for this observation point.**

28050 Hasley Canyon Rd, Castaic,  
CA 91384, USA  
(34.4509472, -118.6247111)

**Record time at observation point**

26 Oct 2023 8:36 PM PDT

**Record Wind direction**

E

**Record Wind Speed (mph)**

1.8

**Have the weather conditions changed since last recorded?**

No

**Are you experiencing any odors**

No

Stop #30: Intersection of Commerce Center Drive and Witherspoon Parkway

1 flagged

**Use map locator to enter lat/long for this observation point.**

Commerce Center Dr &  
Witherspoon Pky, California  
91384, USA  
(34.445912, -118.626105)

**Record time at observation point**

26 Oct 2023 8:38 PM PDT

**Record Wind direction**

S

**Record Wind Speed (mph)**

3.6

**Have the weather conditions changed since last recorded?**

No

**Are you experiencing any odors**

Yes

**Description of Odor**

Landfill Gas

Reaction gas

**Intensity of Odor**

2 - Light odor detected

**Are any corrective actions needed?**

Stop #31: Intersection of Franklin Parkway and driveway leading to the United States Postal Service

2 flagged

Use map locator to enter lat/long for this observation point.

28000 Franklin Pkwy, Valencia, CA  
91355, USA  
(34.4352261,  
-118.62850189999997)

Record time at observation point

26 Oct 2023 8:41 PM PDT

Record Wind direction

N

Record Wind Speed (mph)

0.0

Have the weather conditions changed since last recorded?

No

Are you experiencing any odors

Yes

Description of Odor

Other

Describe odor

Reaction gas and leachate

Intensity of Odor

3 - Moderate Odor

Are any corrective actions needed?

Stop #32: Intersection of Henry Mayo Drive and Cambridge View Drive, leading into the Valencia Travel Village RV Resort

Use map locator to enter lat/long for this observation point.

27953 Hancock Pkwy, Valencia, CA  
91355, USA  
(34.430459299999995,  
-118.62511680000001)

Record time at observation point

26 Oct 2023 8:44 PM PDT

Record Wind direction

E

Record Wind Speed (mph)

0.9

Have the weather conditions changed since last recorded?

No

Are you experiencing any odors

No

Odor Compliance with Stipulated Order for Abatement

Have you recorded Odor Intensity of 3 (3 - Moderate Odor) or higher at 3 or more Stops?

No

**Recorder Signature**



Julia Jenkins  
26 Oct 2023 8:46 PM PDT

---

**Upon completion of this patrol, please check the box to trigger necessary notifications.**

# 4050 - Chiquita Odor Patrol Template

27 Oct 2023

Complete

<b>Score</b>	3 / 3 (100%)	<b>Flagged items</b>	4	<b>Actions</b>	0
--------------	--------------	----------------------	---	----------------	---

**Conducted on**

27 Oct 2023 7:15 AM PDT

**Prepared by**

Chiquita Landfill

**If the name of the person conducting the Patrol does not appear above, please enter it here:**

Zach Godoy

**What type of patrol is this?**

Regular Patrol

**Weather Conditions at the time of patrol.**

Sunny

**Temperature at time of Patrol**

49°F  
Should be between -50°F to 125°F

**I acknowledge that I have not visited the Reaction Area, working face, or other areas where exposed trash or landfill gas odors exist at Chiquita Canyon Landfill within four (4) hours prior to conducting the odor surveillance.**



**I acknowledge that I will assess each Patrol Stop while standing outside of the vehicle.**



**Flagged items**

4 flagged

Odor Patrol Stops / Stop #1: Chiquito Canyon Road and Driveway leading to the LA County Fire's Del Valle Regional Training Center

**Are you experiencing any odors**

Yes

Odor Patrol Stops / Stop #1: Chiquito Canyon Road and Driveway leading to the LA County Fire's Del Valle Regional Training Center

**Intensity of Odor**

3 - Moderate Odor

Odor Patrol Stops / Stop #29: Intersection of Hasley Canyon Road and Commerce Center Drive (Santa Clarita Valley International School & Playmakers Preschool)

**Are you experiencing any odors**

Yes

Odor Patrol Stops / Stop #29: Intersection of Hasley Canyon Road and Commerce Center Drive (Santa Clarita Valley International School & Playmakers Preschool)

**Intensity of Odor**

3 - Moderate Odor

<b>Odor Patrol Stops</b>	4 flagged
Stop #1: Chiquito Canyon Road and Driveway leading to the LA County Fire's Del Valle Regional Training Center	2 flagged
<b>Use map locator to enter lat/long for this observation point.</b>	28258-28264 Chiquito Canyon Rd, Castaic, CA 91384, USA (34.4333801, -118.6596408)
<b>Record time at observation point</b>	27 Oct 2023 9:51 AM PDT
<b>Record Wind direction</b>	N
<b>Record Wind Speed (mph)</b>	1.0
<b>Have the weather conditions changed since start of patrol?</b>	No
<b>Are you experiencing any odors</b>	Yes
<b>Description of Odor</b>	Landfill Gas
<b>Intensity of Odor</b>	3 - Moderate Odor
<b>Are any corrective actions needed?</b>	No
Stop #2: Intersection of Chiquito Canyon Road and Lincoln Avenue	
<b>Use map locator to enter lat/long for this observation point.</b>	28464 Chiquito Canyon Rd, Castaic, CA 91384, USA (34.438305899999996, -118.65799469999999)
<b>Record time at observation point</b>	27 Oct 2023 9:48 AM PDT
<b>Record Wind direction</b>	N
<b>Record Wind Speed (mph)</b>	.5
<b>Have the weather conditions changed since last recorded?</b>	No
<b>Are you experiencing any odors</b>	No
Stop #3: Intersection of Lincoln Avenue and Jackson Street	
<b>Use map locator to enter lat/long for this observation point.</b>	28611 Lincoln Ave, Val Verde, CA 91384, USA (34.4398392, -118.6560351)
<b>Record time at observation point</b>	27 Oct 2023 9:44 AM PDT

<b>Record Wind direction</b>	N
<b>Record Wind Speed (mph)</b>	.3
<b>Have the weather conditions changed since last recorded?</b>	No
<b>Are you experiencing any odors</b>	No
Stop #4: Intersection of Buchanan Way and Chiquito Canyon Road	
<b>Use map locator to enter lat/long for this observation point.</b>	30008 Buchanan Way, Castaic, CA 91384, USA (34.4416195, -118.65763009999999)
<b>Record time at observation point</b>	27 Oct 2023 9:40 AM PDT
<b>Record Wind direction</b>	N
<b>Record Wind Speed (mph)</b>	1.1
<b>Have the weather conditions changed since last recorded?</b>	No
<b>Are you experiencing any odors</b>	No
Stop #5: Intersection of Lincoln Avenue and Harding Avenue	
<b>Use map locator to enter lat/long for this observation point.</b>	28732 Lincoln Ave, Santa Clarita, CA 91384, USA (34.442642600000006, -118.65548829999999)
<b>Record time at observation point</b>	27 Oct 2023 9:37 AM PDT
<b>Record Wind direction</b>	S
<b>Record Wind Speed (mph)</b>	1.1
<b>Have the weather conditions changed since last recorded?</b>	No
<b>Are you experiencing any odors</b>	No
Stop #6: Intersection of Chiquito Canyon Road and San Martinez Road	
<b>Use map locator to enter lat/long for this observation point.</b>	30010 San Martinez Rd, Castaic, CA 91384, USA (34.4449994, -118.6582312)
<b>Record time at observation point</b>	27 Oct 2023 9:33 AM PDT



<b>Record Wind direction</b>	E
<b>Record Wind Speed (mph)</b>	.6
<b>Have the weather conditions changed since last recorded?</b>	No
<b>Are you experiencing any odors</b>	No
Stop #7: Intersection of San Martinez Road and Morningside Drive	
<b>Use map locator to enter lat/long for this observation point.</b>	30127 San Martinez Rd, Castaic, CA 91384, USA (34.4461106, -118.66091130000001)
<b>Record time at observation point</b>	27 Oct 2023 9:30 AM PDT
<b>Record Wind direction</b>	N
<b>Record Wind Speed (mph)</b>	1.1
<b>Have the weather conditions changed since last recorded?</b>	No
<b>Are you experiencing any odors</b>	No
Stop #8: Intersection of Lexington Drive and Morningside Drive	
<b>Use map locator to enter lat/long for this observation point.</b>	30135 Lexington Dr, Castaic, CA 91384, USA (34.4485287, -118.66089989999999)
<b>Record time at observation point</b>	27 Oct 2023 9:19 AM PDT
<b>Record Wind direction</b>	N
<b>Record Wind Speed (mph)</b>	No wind
<b>Have the weather conditions changed since last recorded?</b>	No
<b>Are you experiencing any odors</b>	No
Stop #9: Intersection of Val Verde Road and Trellis Road	
<b>Use map locator to enter lat/long for this observation point.</b>	29040 Val Verde Rd, Castaic, CA 91384, USA (34.448145600000004, -118.66259740000001)
<b>Record time at observation point</b>	27 Oct 2023 9:16 AM PDT

<b>Record Wind direction</b>	N
<b>Record Wind Speed (mph)</b>	No wind
<b>Have the weather conditions changed since last recorded?</b>	No
<b>Are you experiencing any odors</b>	No
Stop #10: Intersection of San Martinez Road and Euclid Ave.	
<b>Use map locator to enter lat/long for this observation point.</b>	(34.4481396, -118.6658502)
<b>Record time at observation point</b>	27 Oct 2023 9:13 AM PDT
<b>Record Wind direction</b>	E
<b>Record Wind Speed (mph)</b>	.2
<b>Have the weather conditions changed since last recorded?</b>	No
<b>Are you experiencing any odors</b>	No
Stop #11: Intersection of San Martinez Road and Keningston Road	
<b>Use map locator to enter lat/long for this observation point.</b>	1847 W 78th St, Los Angeles, CA 90047, USA (34.448285, -118.67143199999998)
<b>Record time at observation point</b>	27 Oct 2023 9:06 AM PDT
<b>Record Wind direction</b>	NW
<b>Record Wind Speed (mph)</b>	.6
<b>Have the weather conditions changed since last recorded?</b>	No
<b>Are you experiencing any odors</b>	No
Stop #12: Intersection of Hunstock Street and Windsor Road	
<b>Use map locator to enter lat/long for this observation point.</b>	(34.4460109, -118.6494022)
<b>Record time at observation point</b>	27 Oct 2023 9:00 AM PDT
<b>Record Wind direction</b>	NW
<b>Record Wind Speed (mph)</b>	.4

<b>Have the weather conditions changed since last recorded?</b>	No
<b>Are you experiencing any odors</b>	No
Stop #13: Intersection of Del Valle Road and Silver Street	
<b>Use map locator to enter lat/long for this observation point.</b>	29032 Del Valle Rd, Castaic, CA 91384, USA (34.4479537, -118.65539709999999)
<b>Record time at observation point</b>	27 Oct 2023 8:56 AM PDT
<b>Record Wind direction</b>	N
<b>Record Wind Speed (mph)</b>	No wind
<b>Have the weather conditions changed since last recorded?</b>	No
<b>Are you experiencing any odors</b>	No
Stop #14: Intersection of Del Valle Road and Hasley Canyon Road	
<b>Use map locator to enter lat/long for this observation point.</b>	Del Valle Rd & Hasley Canyon Rd, California 91384, USA (34.456818999999996, -118.64180300000001)
<b>Record time at observation point</b>	27 Oct 2023 8:50 AM PDT
<b>Record Wind Speed (mph)</b>	.8
<b>Record Wind direction</b>	NE
<b>Have the weather conditions changed since last recorded?</b>	No
<b>Are you experiencing any odors</b>	No
Stop #15: Intersection of Hasley Canyon Road and Gibraltar Lane	
<b>Use map locator to enter lat/long for this observation point.</b>	28569 Gibraltar Ln, Castaic, CA 91384, USA (34.4555109, -118.63338429999999)
<b>Record time at observation point</b>	27 Oct 2023 8:32 AM PDT
<b>Record Wind direction</b>	W

<b>Record Wind Speed (mph)</b>	.3
<b>Have the weather conditions changed since last recorded?</b>	No
<b>Are you experiencing any odors</b>	No
Stop #16: Intersection of Gibraltar Lane and Alton Way	
<b>Use map locator to enter lat/long for this observation point.</b>	28429 Gibraltar Ln, Castaic, CA 91384, USA (34.4547595, -118.63055109999999)
<b>Record time at observation point</b>	27 Oct 2023 8:28 AM PDT
<b>Record Wind direction</b>	N
<b>Record Wind Speed (mph)</b>	No wind
<b>Have the weather conditions changed since last recorded?</b>	No
<b>Are you experiencing any odors</b>	No
Stop #17: Intersection of Castlebury Place and Picadilly Place	
<b>Use map locator to enter lat/long for this observation point.</b>	661 Your Home Away!, Castaic, CA 91384, USA (34.4536497, -118.62767199999998)
<b>Record time at observation point</b>	27 Oct 2023 8:26 AM PDT
<b>Record Wind direction</b>	SE
<b>Record Wind Speed (mph)</b>	.5
<b>Have the weather conditions changed since last recorded?</b>	No
<b>Are you experiencing any odors</b>	No
Stop #18: Intersection of Gibraltar Lane and Springvale Lane	
<b>Use map locator to enter lat/long for this observation point.</b>	28256 Springvale Ln, Castaic, CA 91384, USA (34.455508699999996, -118.62855289999997)
<b>Record time at observation point</b>	27 Oct 2023 8:22 AM PDT
<b>Record Wind direction</b>	SW

Record Wind Speed (mph) .5

Have the weather conditions changed since last recorded? No

Are you experiencing any odors No

Stop #19: Intersection of Gibraltar Lane and Cambridge Avenue

Use map locator to enter lat/long for this observation point. 28003 Gibraltar Ln, Castaic, CA 91384, USA (34.4583288, -118.6270032)

Record time at observation point 27 Oct 2023 8:20 AM PDT

Record Wind direction E

Record Wind Speed (mph) 1.1

Have the weather conditions changed since last recorded? No

Are you experiencing any odors No

Stop #20: Intersection of Cambridge Avenue and Hasley Canyon Road

Use map locator to enter lat/long for this observation point. 27767 Wakefield Rd, Castaic, CA 91384, USA (34.4545227, -118.620713)

Record time at observation point 27 Oct 2023 7:35 AM PDT

Record Wind direction N

Record Wind Speed (mph) No wind

Have the weather conditions changed since last recorded? No

Are you experiencing any odors No

Stop #21: Intersection of The Old Road and Hillcrest Parkway

Use map locator to enter lat/long for this observation point. 27602 Iris Pl, Castaic, CA 91384, USA (34.470634499999996, -118.6169297)

Record time at observation point 27 Oct 2023 8:09 AM PDT

Record Wind direction N

<b>Record Wind Speed (mph)</b>	.4
<b>Have the weather conditions changed since last recorded?</b>	No
<b>Are you experiencing any odors</b>	No
Stop #22: Intersection of Hillcrest Parkway and Park Vista Drive at Castaic Elementary School	
<b>Use map locator to enter lat/long for this observation point.</b>	28402 Monterey Ct, Castaic, CA 91384, USA (34.472689100000004, -118.63017099999999)
<b>Record time at observation point</b>	27 Oct 2023 8:12 AM PDT
<b>Record Wind direction</b>	SE
<b>Record Wind Speed (mph)</b>	.9
<b>Have the weather conditions changed since last recorded?</b>	No
<b>Are you experiencing any odors</b>	No
Stop #23: Intersection of Creekbed Road and Firebrand Drive	
<b>Use map locator to enter lat/long for this observation point.</b>	29796 Creekbed Rd, Castaic, CA 91384, USA (34.4575962, -118.6195735)
<b>Record time at observation point</b>	27 Oct 2023 8:02 AM PDT
<b>Record Wind direction</b>	S
<b>Record Wind Speed (mph)</b>	.6
<b>Have the weather conditions changed since last recorded?</b>	No
<b>Are you experiencing any odors</b>	No
Stop #24: Intersection of The Old Road and Live Oak Road	
<b>Use map locator to enter lat/long for this observation point.</b>	29491 The Old Rd, Castaic, CA 91384, USA (34.452941599999996, -118.6164008)
<b>Record time at observation point</b>	27 Oct 2023 7:48 AM PDT
<b>Record Wind direction</b>	N

<b>Record Wind Speed (mph)</b>	No wind q
<b>Have the weather conditions changed since last recorded?</b>	No
<b>Are you experiencing any odors</b>	No
Stop #25: Intersection of Live Oak Road and Hidden Trail Road	
<b>Use map locator to enter lat/long for this observation point.</b>	29330 Rangewood Rd, Castaic, CA 91384, USA (34.4504294, -118.61873589999999)
<b>Record time at observation point</b>	27 Oct 2023 7:45 AM PDT
<b>Record Wind direction</b>	N
<b>Record Wind Speed (mph)</b>	No wind
<b>Have the weather conditions changed since last recorded?</b>	No
<b>Are you experiencing any odors</b>	No
Stop #26: Intersection of Live Oak Elementary School at Saddleridge Way	
<b>Use map locator to enter lat/long for this observation point.</b>	27702 Saddleridge Way, Castaic, CA 91384, USA (34.4502433, -118.61893529999998)
<b>Record time at observation point</b>	27 Oct 2023 7:42 AM PDT
<b>Record Wind direction</b>	NE
<b>Record Wind Speed (mph)</b>	.2
<b>Have the weather conditions changed since last recorded?</b>	No
<b>Are you experiencing any odors</b>	No
Stop #27: Intersection of Rangewood Road and Buckskin Drive	
<b>Use map locator to enter lat/long for this observation point.</b>	29165 Saddleridge Way, Castaic, CA 91384, USA (34.4491454, -118.62033539999999)
<b>Record time at observation point</b>	27 Oct 2023 7:41 AM PDT
<b>Record Wind direction</b>	E

<b>Record Wind Speed (mph)</b>	.9
<b>Have the weather conditions changed since last recorded?</b>	No
<b>Are you experiencing any odors</b>	No
Stop #28: Intersection of Quincy Street and Cambridge Avenue	
<b>Use map locator to enter lat/long for this observation point.</b>	27727 Quincy St, Castaic, CA 91384, USA (34.4531311, -118.619619)
<b>Record time at observation point</b>	27 Oct 2023 7:38 AM PDT
<b>Record Wind direction</b>	N
<b>Record Wind Speed (mph)</b>	No wind
<b>Have the weather conditions changed since last recorded?</b>	No
<b>Are you experiencing any odors</b>	No
Stop #29: Intersection of Hasley Canyon Road and Commerce Center Drive (Santa Clarita Valley International School & Playmakers Preschool)	
<b>Use map locator to enter lat/long for this observation point.</b>	28050 Hasley Canyon Rd, Castaic, CA 91384, USA (34.4509472, -118.6247111)
<b>Record time at observation point</b>	27 Oct 2023 7:32 AM PDT
<b>Record Wind direction</b>	S
<b>Record Wind Speed (mph)</b>	1.4
<b>Have the weather conditions changed since last recorded?</b>	No
<b>Are you experiencing any odors</b>	Yes
<b>Description of Odor</b>	Chemical
<b>Intensity of Odor</b>	3 - Moderate Odor
<b>Are any corrective actions needed?</b>	No
Stop #30: Intersection of Commerce Center Drive and Witherspoon Parkway	
<b>Use map locator to enter lat/long for this observation point.</b>	Commerce Center Dr &



Witherspoon Pky, California  
91355, USA  
(34.445074999999996,  
-118.62639800000001)

**Record time at observation point** 27 Oct 2023 7:29 AM PDT

**Record Wind direction** NW

**Record Wind Speed (mph)** . 2

**Have the weather conditions changed since last recorded?** No

**Are you experiencing any odors** No

Stop #31: Intersection of Franklin Parkway and driveway leading to the United States Postal Service

**Use map locator to enter lat/long for this observation point.** 28615 Braxton Ave, Valencia, CA  
91355, USA  
(34.436017,  
-118.62702900000001)

**Record time at observation point** 27 Oct 2023 7:24 AM PDT

**Record Wind direction** N

**Record Wind Speed (mph)** No wind

**Have the weather conditions changed since last recorded?** No

**Are you experiencing any odors** No

Stop #32: Intersection of Henry Mayo Drive and Cambridge View Drive, leading into the Valencia Travel Village RV Resort

**Use map locator to enter lat/long for this observation point.** Cambridge View Dr, Valencia, CA  
91355, USA  
(34.429643, -118.6246794)

**Record time at observation point** 27 Oct 2023 7:19 AM PDT

**Record Wind direction** W

**Record Wind Speed (mph)** . 9

**Have the weather conditions changed since last recorded?** No

**Are you experiencing any odors** No

Odor Compliance with Stipulated Order for Abatement

**Have you recorded Odor Intensity of 3 (3 - Moderate Odor) or higher at 3 or more Stops?**

---

 No

**Recorder Signature**



Zach Godoy  
27 Oct 2023 9:55 AM PDT

---

**Upon completion of this patrol, please check the box to trigger necessary notifications.**



# 4050 - Chiquita Odor Patrol Template

27 Oct 2023

Complete

<b>Score</b>	3 / 3 (100%)	<b>Flagged items</b>	18	<b>Actions</b>	0
--------------	--------------	----------------------	----	----------------	---

**Conducted on**

27 Oct 2023 8:02 PM PDT

**Prepared by**

Chiquita Landfill

**If the name of the person conducting the Patrol does not appear above, please enter it here:**

Julian Jenkins

**What type of patrol is this?**

Regular Patrol

**Weather Conditions at the time of patrol.**

Sunny

Clear night

**Temperature at time of Patrol**

60°F  
Should be between -50°F to 125°F

**I acknowledge that I have not visited the Reaction Area, working face, or other areas where exposed trash or landfill gas odors exist at Chiquita Canyon Landfill within four (4) hours prior to conducting the odor surveillance.**



**I acknowledge that I will assess each Patrol Stop while standing outside of the vehicle.**



**Flagged items**

18 flagged

Odor Patrol Stops / Stop #1: Chiquito Canyon Road and Driveway leading to the LA County Fire's Del Valle Regional Training Center

**Are you experiencing any odors**

Yes

Odor Patrol Stops / Stop #2: Intersection of Chiquito Canyon Road and Lincoln Avenue

**Are you experiencing any odors**

Yes

Odor Patrol Stops / Stop #3: Intersection of Lincoln Avenue and Jackson Street

**Are you experiencing any odors**

Yes

Odor Patrol Stops / Stop #4: Intersection of Buchanan Way and Chiquito Canyon Road

**Are you experiencing any odors**

Yes

Odor Patrol Stops / Stop #5: Intersection of Lincoln Avenue and Harding Avenue

**Are you experiencing any odors**

Yes

Odor Patrol Stops / Stop #6: Intersection of Chiquito Canyon Road and San Martinez Road

**Are you experiencing any odors**

Yes

Odor Patrol Stops / Stop #7: Intersection of San Martinez Road and Morningside Drive

**Are you experiencing any odors**

Yes

Odor Patrol Stops / Stop #8: Intersection of Lexington Drive and Morningside Drive

**Are you experiencing any odors**

Yes

Odor Patrol Stops / Stop #11: Intersection of San Martinez Road and Keningston Road

**Are you experiencing any odors**

Yes

Odor Patrol Stops / Stop #12: Intersection of Hunstock Street and Windsor Road

**Are you experiencing any odors**

Yes

Odor Patrol Stops / Stop #14: Intersection of Del Valle Road and Hasley Canyon Road

**Are you experiencing any odors**

Yes

Odor Patrol Stops / Stop #16: Intersection of Gibraltar Lane and Alton Way

**Are you experiencing any odors**

Yes

Odor Patrol Stops / Stop #17: Intersection of Castlebury Place and Picadilly Place

**Are you experiencing any odors**

Yes

Odor Patrol Stops / Stop #18: Intersection of Gibraltar Lane and Springvale Lane

**Are you experiencing any odors**

Yes

Odor Patrol Stops / Stop #19: Intersection of Gibraltar Lane and Cambridge Avenue

**Are you experiencing any odors**

Yes

Odor Patrol Stops / Stop #23: Intersection of Creekbed Road and Firebrand Drive

**Are you experiencing any odors**

Yes

Odor Patrol Stops / Stop #25: Intersection of Live Oak Road and Hidden Trail Road

**Are you experiencing any odors**

Yes

Odor Patrol Stops / Stop #31: Intersection of Franklin Parkway and driveway leading to the United States Postal Service

**Are you experiencing any odors**

Yes

<b>Odor Patrol Stops</b>	18 flagged
Stop #1: Chiquito Canyon Road and Driveway leading to the LA County Fire's Del Valle Regional Training Center	1 flagged
<b>Use map locator to enter lat/long for this observation point.</b>	28101 Chiquito Canyon Rd, Castaic, CA 91384, USA (34.4317609, -118.6589423)
<b>Record time at observation point</b>	27 Oct 2023 8:10 PM PDT
<b>Record Wind direction</b>	SW
<b>Record Wind Speed (mph)</b>	2.5
<b>Have the weather conditions changed since start of patrol?</b>	No
<b>Are you experiencing any odors</b>	Yes
<b>Description of Odor</b>	Other
<b>Describe odor</b>	Burning wood
<b>Intensity of Odor</b>	2 - Light odor detected
<b>Are any corrective actions needed?</b>	
Stop #2: Intersection of Chiquito Canyon Road and Lincoln Avenue	1 flagged
<b>Use map locator to enter lat/long for this observation point.</b>	Chiquito Canyon Rd & Lincoln Ave, California 91355, USA (34.437901, -118.658324)
<b>Record time at observation point</b>	27 Oct 2023 8:12 PM PDT
<b>Record Wind direction</b>	N
<b>Record Wind Speed (mph)</b>	0.2
<b>Have the weather conditions changed since last recorded?</b>	No
<b>Are you experiencing any odors</b>	Yes
<b>Description of Odor</b>	Other
<b>Describe odor</b>	Burning wood
<b>Intensity of Odor</b>	2 - Light odor detected

**Are any corrective actions needed?**

Stop #3: Intersection of Lincoln Avenue and Jackson Street

1 flagged

**Use map locator to enter lat/long for this observation point.**

28543 Lincoln Ave, Castaic, CA  
91384, USA  
(34.4395774, -118.6561263)

**Record time at observation point**

27 Oct 2023 8:14 PM PDT

**Record Wind direction**

N

**Record Wind Speed (mph)**

1.6

**Have the weather conditions changed since last recorded?**

No

**Are you experiencing any odors**

Yes

**Description of Odor**

Other

**Describe odor**

Feces

**Intensity of Odor**

1 - Very light odor detected

**Are any corrective actions needed?**

Stop #4: Intersection of Buchanan Way and Chiquito Canyon Road

1 flagged

**Use map locator to enter lat/long for this observation point.**

30008 Buchanan Way, Castaic, CA  
91384, USA  
(34.4416195,  
-118.65763009999999)

**Record time at observation point**

27 Oct 2023 8:18 PM PDT

**Record Wind direction**

W

**Record Wind Speed (mph)**

1.3

**Have the weather conditions changed since last recorded?**

No

**Are you experiencing any odors**

Yes

**Description of Odor**

Other

**Describe odor**

Musty odor

**Intensity of Odor**

1 - Very light odor detected



**Are any corrective actions needed?**

Stop #5: Intersection of Lincoln Avenue and Harding Avenue

1 flagged

**Use map locator to enter lat/long for this observation point.**

11629 Daleside Ave, Hawthorne,  
CA 90250, USA  
(34.443070999999996,  
-118.655496)

**Record time at observation point**

27 Oct 2023 8:16 PM PDT

**Record Wind direction**

W

**Record Wind Speed (mph)**

1.3

**Have the weather conditions changed since last recorded?**

No

**Are you experiencing any odors**

Yes

**Description of Odor**

Other

**Describe odor**

Burning wood

**Intensity of Odor**

1 - Very light odor detected

**Are any corrective actions needed?**

Stop #6: Intersection of Chiquito Canyon Road and San  
Martinez Road

1 flagged

**Use map locator to enter lat/long for this observation point.**

30006 San Martinez Rd, Val Verde,  
CA 91384, USA  
(34.444958299999996,  
-118.6580404)

**Record time at observation point**

27 Oct 2023 8:20 PM PDT

**Record Wind direction**

N

**Record Wind Speed (mph)**

0.9

**Have the weather conditions changed since last recorded?**

No

**Are you experiencing any odors**

Yes

**Description of Odor**

Other

**Describe odor**

Dog food

**Intensity of Odor**

1 - Very light odor detected

**Are any corrective actions needed?**

Stop #7: Intersection of San Martinez Road and Morningside Drive

1 flagged

**Use map locator to enter lat/long for this observation point.**

28918 Morningside Dr, Castaic, CA  
91384, USA  
(34.4466231,  
-118.66092540000001)

**Record time at observation point**

27 Oct 2023 8:22 PM PDT

**Record Wind direction**

S

**Record Wind Speed (mph)**

1.3

**Have the weather conditions changed since last recorded?**

No

**Are you experiencing any odors**

Yes

**Description of Odor**

Other

**Describe odor**

Burning wood and marijuana

**Intensity of Odor**

2 - Light odor detected

**Are any corrective actions needed?**

Stop #8: Intersection of Lexington Drive and Morningside Drive

1 flagged

**Use map locator to enter lat/long for this observation point.**

(34.4483255, -118.660677)

**Record time at observation point**

27 Oct 2023 8:24 PM PDT

**Record Wind direction**

E

**Record Wind Speed (mph)**

0.4

**Have the weather conditions changed since last recorded?**

No

**Are you experiencing any odors**

Yes

**Description of Odor**

Other

**Describe odor**

Food

**Intensity of Odor**

1 - Very light odor detected

**Are any corrective actions needed?**

Stop #9: Intersection of Val Verde Road and Trellis Road

Use map locator to enter lat/long for this observation point. (34.4480876, -118.6629053)

Record time at observation point 27 Oct 2023 8:26 PM PDT

Record Wind direction N

Record Wind Speed (mph) 1.3

Have the weather conditions changed since last recorded? No

Are you experiencing any odors No

Stop #10: Intersection of San Martinez Road and Euclid Ave.

Use map locator to enter lat/long for this observation point. (34.4477249, -118.6658689)

Record time at observation point 27 Oct 2023 8:36 PM PDT

Record Wind direction E

Record Wind Speed (mph) 2.2

Have the weather conditions changed since last recorded? No

Are you experiencing any odors No

Stop #11: Intersection of San Martinez Road and Keningston Road 1 flagged

Use map locator to enter lat/long for this observation point. 30703 San Martinez Rd, Castaic, CA 91384, USA (34.448692199999996, -118.6712099)

Record time at observation point 27 Oct 2023 8:38 PM PDT

Record Wind direction S

Record Wind Speed (mph) 0.9

Have the weather conditions changed since last recorded? No

Are you experiencing any odors Yes

Description of Odor Other

Describe odor Manure

<b>Intensity of Odor</b>	1 - Very light odor detected
<b>Are any corrective actions needed?</b>	
Stop #12: Intersection of Hunstock Street and Windsor Road	1 flagged
<b>Use map locator to enter lat/long for this observation point.</b>	(34.4459778, -118.6495053)
<b>Record time at observation point</b>	27 Oct 2023 8:44 PM PDT
<b>Record Wind direction</b>	N
<b>Record Wind Speed (mph)</b>	1.1
<b>Have the weather conditions changed since last recorded?</b>	No
<b>Are you experiencing any odors</b>	Yes
<b>Description of Odor</b>	Landfill Gas
Reaction gas and trash	
<b>Intensity of Odor</b>	1 - Very light odor detected
<b>Are any corrective actions needed?</b>	
Stop #13: Intersection of Del Valle Road and Silver Street	
<b>Use map locator to enter lat/long for this observation point.</b>	(34.4484946, -118.6553166)
<b>Record time at observation point</b>	27 Oct 2023 8:48 PM PDT
<b>Record Wind direction</b>	SW
<b>Record Wind Speed (mph)</b>	3.6
<b>Have the weather conditions changed since last recorded?</b>	No
<b>Are you experiencing any odors</b>	No
Stop #14: Intersection of Del Valle Road and Hasley Canyon Road	1 flagged
<b>Use map locator to enter lat/long for this observation point.</b>	Del Valle Rd & Hasley Canyon Rd, California 91355, USA (34.456905, -118.64146400000001)
<b>Record time at observation point</b>	27 Oct 2023 8:51 PM PDT

Record Wind Speed (mph)	2.0
Record Wind direction	SE
Have the weather conditions changed since last recorded?	No
Are you experiencing any odors	Yes
Description of Odor	Other
Describe odor	Horse manure
Intensity of Odor	1 - Very light odor detected

**Are any corrective actions needed?**

Stop #15: Intersection of Hasley Canyon Road and Gibraltar Lane

Use map locator to enter lat/long for this observation point.

28579 Gibraltar Ln, Castaic, CA  
91384, USA  
(34.4551702,  
-118.63360240000002)

Record time at observation point 27 Oct 2023 8:54 PM PDT

Record Wind direction	E
Record Wind Speed (mph)	1.1
Have the weather conditions changed since last recorded?	No
Are you experiencing any odors	No

Stop #16: Intersection of Gibraltar Lane and Alton Way 1 flagged

Use map locator to enter lat/long for this observation point. (34.4548694, -118.6301906)

Record time at observation point 27 Oct 2023 8:55 PM PDT

Record Wind direction	E
Record Wind Speed (mph)	2.9
Have the weather conditions changed since last recorded?	No
Are you experiencing any odors	Yes
Description of Odor	Landfill Gas

Reaction gas

**Intensity of Odor**

1 - Very light odor detected

**Are any corrective actions needed?**

Stop #17: Intersection of Castlebury Place and Picadilly Place

1 flagged

**Use map locator to enter lat/long for this observation point.**

661 Your Home Away!, Castaic, CA  
91384, USA  
(34.4536497,  
-118.62767199999998)

**Record time at observation point**

27 Oct 2023 8:58 PM PDT

**Record Wind direction**

N

**Record Wind Speed (mph)**

0.9

**Have the weather conditions changed since last recorded?**

No

**Are you experiencing any odors**

Yes

**Description of Odor**

Landfill Gas

Reaction gas

**Intensity of Odor**

1 - Very light odor detected

**Are any corrective actions needed?**

Stop #18: Intersection of Gibraltar Lane and Springvale Lane

1 flagged

**Use map locator to enter lat/long for this observation point.**

(34.4558749, -118.6284614)

**Record time at observation point**

27 Oct 2023 9:00 PM PDT

**Record Wind direction**

NE

**Record Wind Speed (mph)**

0.9

**Have the weather conditions changed since last recorded?**

No

**Are you experiencing any odors**

Yes

**Description of Odor**

Landfill Gas

Reaction gas

**Intensity of Odor**

1 - Very light odor detected

**Are any corrective actions needed?**

Stop #19: Intersection of Gibraltar Lane and Cambridge Avenue

1 flagged

**Use map locator to enter lat/long for this observation point.**

29823 Cambridge Ave, Castaic, CA  
91384, USA  
(34.457917099999996,  
-118.62698039999998)

**Record time at observation point**

27 Oct 2023 9:02 PM PDT

**Record Wind direction**

NE

**Record Wind Speed (mph)**

0.2

**Have the weather conditions changed since last recorded?**

No

**Are you experiencing any odors**

Yes

**Description of Odor**

Landfill Gas

Reaction gas

**Intensity of Odor**

2 - Light odor detected

**Are any corrective actions needed?**

Stop #20: Intersection of Cambridge Avenue and Hasley Canyon Road

**Use map locator to enter lat/long for this observation point.**

9701 Creekbed Rd, Castaic, CA  
91384, USA  
(34.4555301, -118.6218167)

**Record time at observation point**

27 Oct 2023 9:05 PM PDT

**Record Wind direction**

N

**Record Wind Speed (mph)**

0.0

**Have the weather conditions changed since last recorded?**

No

**Are you experiencing any odors**

No

Stop #21: Intersection of The Old Road and Hillcrest Parkway

**Use map locator to enter lat/long for this observation point.**

27643 Iris Pl, Castaic, CA 91384,  
USA  
(34.470783,  
-118.61853499999998)

<b>Record time at observation point</b>	27 Oct 2023 9:12 PM PDT
<b>Record Wind direction</b>	E
<b>Record Wind Speed (mph)</b>	3.6
<b>Have the weather conditions changed since last recorded?</b>	No
<b>Are you experiencing any odors</b>	No

Stop #22: Intersection of Hillcrest Parkway and Park Vista Drive at Castaic Elementary School

**Use map locator to enter lat/long for this observation point.** 30455 Park Vista Dr, Castaic, CA 91384, USA  
(34.472168100000005, -118.6304217)

<b>Record time at observation point</b>	27 Oct 2023 9:14 PM PDT
<b>Record Wind direction</b>	E
<b>Record Wind Speed (mph)</b>	1.1
<b>Have the weather conditions changed since last recorded?</b>	No
<b>Are you experiencing any odors</b>	No

Stop #23: Intersection of Creekbed Road and Firebrand Drive 1 flagged

**Use map locator to enter lat/long for this observation point.** 29796 Creekbed Rd, Castaic, CA 91384, USA  
(34.4575962, -118.6195735)

<b>Record time at observation point</b>	27 Oct 2023 9:07 PM PDT
<b>Record Wind direction</b>	E
<b>Record Wind Speed (mph)</b>	1.3
<b>Have the weather conditions changed since last recorded?</b>	No
<b>Are you experiencing any odors</b>	Yes
<b>Description of Odor</b>	Landfill Gas
Reaction gas	
<b>Intensity of Odor</b>	1 - Very light odor detected



**Are any corrective actions needed?**

Stop #24: Intersection of The Old Road and Live Oak Road

27602 Hartford Ave, Castaic, CA  
91384, USA  
(34.453196,  
-118.61702079999998)

**Use map locator to enter lat/long for this observation point.**

**Record time at observation point**

27 Oct 2023 9:19 PM PDT

**Record Wind direction**

SE

**Record Wind Speed (mph)**

0.2

**Have the weather conditions changed since last recorded?**

No

**Are you experiencing any odors**

No

Stop #25: Intersection of Live Oak Road and Hidden Trail Road

1 flagged

27662 Buckskin Dr, Castaic, CA  
91384, USA  
(34.4501572,  
-118.61802370000001)

**Use map locator to enter lat/long for this observation point.**

**Record time at observation point**

27 Oct 2023 9:21 PM PDT

**Record Wind direction**

E

**Record Wind Speed (mph)**

0.9

**Have the weather conditions changed since last recorded?**

No

**Are you experiencing any odors**

Yes

**Description of Odor**

Other

**Describe odor**

Food

**Intensity of Odor**

1 - Very light odor detected

**Are any corrective actions needed?**

Stop #26: Intersection of Live Oak Elementary School at  
Saddleridge Way

29227 Saddleridge Way, Castaic,  
CA 91384, USA  
(34.449889899999995,  
-118.62027540000001)

**Use map locator to enter lat/long for this observation point.**

**Record time at observation point**

27 Oct 2023 9:23 PM PDT

**Record Wind direction**

N

**Record Wind Speed (mph)**

0.9

**Have the weather conditions changed since last recorded?**

No

**Are you experiencing any odors**

No

Stop #27: Intersection of Rangewood Road and Buckskin Drive

**Use map locator to enter lat/long for this observation point.**

29161 Rangewood Rd, Castaic, CA  
91384, USA  
(34.4489855,  
-118.62043949999999)

**Record time at observation point**

27 Oct 2023 9:24 PM PDT

**Record Wind direction**

N

**Record Wind Speed (mph)**

0.4

**Have the weather conditions changed since last recorded?**

No

**Are you experiencing any odors**

No

Stop #28: Intersection of Quincy Street and Cambridge Avenue

**Use map locator to enter lat/long for this observation point.**

27803 Quincy St, Castaic, CA  
91384, USA  
(34.4529869,  
-118.62002930000001)

**Record time at observation point**

27 Oct 2023 9:27 PM PDT

**Record Wind direction**

N

**Record Wind Speed (mph)**

0.4

**Have the weather conditions changed since last recorded?**

No

**Are you experiencing any odors**

No

Stop #29: Intersection of Hasley Canyon Road and Commerce Center Drive (Santa Clarita Valley International School & Playmakers Preschool)

**Use map locator to enter lat/long for this observation point.**

28050 Hasley Canyon Rd, Castaic,  
CA 91384, USA  
(34.4509472, -118.6247111)

Record time at observation point

27 Oct 2023 9:32 PM PDT

Record Wind direction

E

Record Wind Speed (mph)

4.2

Have the weather conditions changed since last recorded?

No

Are you experiencing any odors

No

Stop #30: Intersection of Commerce Center Drive and Witherspoon Parkway

Use map locator to enter lat/long for this observation point.

29011 Witherspoon Pkwy,  
Valencia, CA 91355, USA  
(34.445682,  
-118.62720999999999)

Record time at observation point

27 Oct 2023 9:35 PM PDT

Record Wind direction

S

Record Wind Speed (mph)

1.3

Have the weather conditions changed since last recorded?

No

Are you experiencing any odors

No

Stop #31: Intersection of Franklin Parkway and driveway leading to the United States Postal Service

1 flagged

Use map locator to enter lat/long for this observation point.

28615 Braxton Ave, Valencia, CA  
91355, USA  
(34.436017,  
-118.62702900000001)

Record time at observation point

27 Oct 2023 9:39 PM PDT

Record Wind direction

N

Record Wind Speed (mph)

0.0

Have the weather conditions changed since last recorded?

No

Are you experiencing any odors

Yes

Description of Odor

Landfill Gas

Reaction gas

Intensity of Odor

2 - Light odor detected

**Are any corrective actions needed?**

Stop #32: Intersection of Henry Mayo Drive and Cambridge View Drive, leading into the Valencia Travel Village RV Resort

27953 Hancock Pkwy, Valencia, CA  
91355, USA  
(34.430459299999995,  
-118.62511680000001)

**Use map locator to enter lat/long for this observation point.**

**Record time at observation point**

27 Oct 2023 9:43 PM PDT

**Record Wind direction**

S

**Record Wind Speed (mph)**

0.7

**Have the weather conditions changed since last recorded?**

No

**Are you experiencing any odors**

No

Odor Compliance with Stipulated Order for Abatement

**Have you recorded Odor Intensity of 3 (3 - Moderate Odor) or higher at 3 or more Stops?**

No

**Recorder Signature**



Julian Jenkins  
27 Oct 2023 9:46 PM PDT

---

**Upon completion of this patrol, please check the box to trigger necessary notifications.**

# 4050 - Chiquita Odor Patrol Template

28 Oct 2023

Complete

<b>Score</b>	3 / 3 (100%)	<b>Flagged items</b>	9	<b>Actions</b>	0
--------------	--------------	----------------------	---	----------------	---

**Conducted on**

28 Oct 2023 7:03 AM PDT

**Prepared by**

Chiquita Landfill

**If the name of the person conducting the Patrol does not appear above, please enter it here:**

Julian Jenkins

**What type of patrol is this?**

Regular Patrol

**Weather Conditions at the time of patrol.**

Sunny

**Temperature at time of Patrol**

46°F  
Should be between -50°F to 125°F

**I acknowledge that I have not visited the Reaction Area, working face, or other areas where exposed trash or landfill gas odors exist at Chiquita Canyon Landfill within four (4) hours prior to conducting the odor surveillance.**



**I acknowledge that I will assess each Patrol Stop while standing outside of the vehicle.**



**Flagged items**

9 flagged

Odor Patrol Stops / Stop #3: Intersection of Lincoln Avenue and Jackson Street

**Are you experiencing any odors**

Yes

Odor Patrol Stops / Stop #4: Intersection of Buchanan Way and Chiquito Canyon Road

**Are you experiencing any odors**

Yes

Odor Patrol Stops / Stop #5: Intersection of Lincoln Avenue and Harding Avenue

**Are you experiencing any odors**

Yes

Odor Patrol Stops / Stop #10: Intersection of San Martinez Road and Euclid Ave.

**Are you experiencing any odors**

Yes

Odor Patrol Stops / Stop #11: Intersection of San Martinez Road and Keningston Road

**Are you experiencing any odors**

Yes

Odor Patrol Stops / Stop #14: Intersection of Del Valle Road and Hasley Canyon Road

**Are you experiencing any odors**

Yes

Odor Patrol Stops / Stop #18: Intersection of Gibraltar Lane and Springvale Lane

**Are you experiencing any odors**

Yes

Odor Patrol Stops / Stop #21: Intersection of The Old Road and Hillcrest Parkway

**Are you experiencing any odors**

Yes

Odor Patrol Stops / Stop #29: Intersection of Hasley Canyon Road and Commerce Center Drive (Santa Clarita Valley International School &amp; Playmakers Preschool)

**Are you experiencing any odors**

Yes

**Odor Patrol Stops**

9 flagged

Stop #1: Chiquito Canyon Road and Driveway leading to the LA County Fire's Del Valle Regional Training Center

**Use map locator to enter lat/long for this observation point.**28101 Chiquito Canyon Rd,  
Castaic, CA 91384, USA  
(34.4317609, -118.6589423)**Record time at observation point**

28 Oct 2023 7:07 AM PDT

**Record Wind direction**

SE

**Record Wind Speed (mph)**

2.0

**Have the weather conditions changed since start of patrol?**

No

**Are you experiencing any odors**

No

Stop #2: Intersection of Chiquito Canyon Road and Lincoln Avenue

**Use map locator to enter lat/long for this observation point.**Chiquito Canyon Rd & Lincoln Ave,  
California 91355, USA  
(34.437901, -118.658324)**Record time at observation point**

28 Oct 2023 7:09 AM PDT

**Record Wind direction**

S

**Record Wind Speed (mph)**

3.3

**Have the weather conditions changed since last recorded?**

No

**Are you experiencing any odors**

No

Stop #3: Intersection of Lincoln Avenue and Jackson Street

1 flagged

**Use map locator to enter lat/long for this observation point.**28543 Lincoln Ave, Castaic, CA  
91384, USA  
(34.4395774, -118.6561263)**Record time at observation point**

28 Oct 2023 7:11 AM PDT

**Record Wind direction**

W

**Record Wind Speed (mph)**

0.9

**Have the weather conditions changed since last recorded?**

No



<b>Are you experiencing any odors</b>	Yes
<b>Description of Odor</b>	Landfill Gas
Reaction gas	
<b>Intensity of Odor</b>	2 - Light odor detected
<b>Are any corrective actions needed?</b>	
Stop #4: Intersection of Buchanan Way and Chiquito Canyon Road	1 flagged
<b>Use map locator to enter lat/long for this observation point.</b>	28703 Chiquito Canyon Rd, Castaic, CA 91384, USA (34.441859799999996, -118.6573111)
<b>Record time at observation point</b>	28 Oct 2023 7:16 AM PDT
<b>Record Wind direction</b>	S
<b>Record Wind Speed (mph)</b>	3.6
<b>Have the weather conditions changed since last recorded?</b>	No
<b>Are you experiencing any odors</b>	Yes
<b>Description of Odor</b>	Other
<b>Describe odor</b>	Musty odor
<b>Intensity of Odor</b>	1 - Very light odor detected
<b>Are any corrective actions needed?</b>	
Stop #5: Intersection of Lincoln Avenue and Harding Avenue	1 flagged
<b>Use map locator to enter lat/long for this observation point.</b>	11629 Daleside Ave, Hawthorne, CA 90250, USA (34.443070999999996, -118.655496)
<b>Record time at observation point</b>	28 Oct 2023 7:14 AM PDT
<b>Record Wind direction</b>	S
<b>Record Wind Speed (mph)</b>	0.4
<b>Have the weather conditions changed since last recorded?</b>	No

<b>Are you experiencing any odors</b>	Yes
<b>Description of Odor</b>	Other
<b>Describe odor</b>	Cinnamon
<b>Intensity of Odor</b>	1 - Very light odor detected
<b>Are any corrective actions needed?</b>	
Stop #6: Intersection of Chiquito Canyon Road and San Martinez Road	
<b>Use map locator to enter lat/long for this observation point.</b>	30006 San Martinez Rd, Val Verde, CA 91384, USA (34.444958299999996, -118.6580404)
<b>Record time at observation point</b>	28 Oct 2023 7:19 AM PDT
<b>Record Wind direction</b>	SE
<b>Record Wind Speed (mph)</b>	0.9
<b>Have the weather conditions changed since last recorded?</b>	No
<b>Are you experiencing any odors</b>	No
Stop #7: Intersection of San Martinez Road and Morningside Drive	
<b>Use map locator to enter lat/long for this observation point.</b>	28918 Morningside Dr, Castaic, CA 91384, USA (34.4466231, -118.66092540000001)
<b>Record time at observation point</b>	28 Oct 2023 7:21 AM PDT
<b>Record Wind direction</b>	SW
<b>Record Wind Speed (mph)</b>	1.3
<b>Have the weather conditions changed since last recorded?</b>	No
<b>Are you experiencing any odors</b>	No
Stop #8: Intersection of Lexington Drive and Morningside Drive	
<b>Use map locator to enter lat/long for this observation point.</b>	(34.4483487, -118.6606742)

Record time at observation point

28 Oct 2023 7:23 AM PDT

Record Wind direction

NW

Record Wind Speed (mph)

0.9

Have the weather conditions changed since last recorded?

No

Are you experiencing any odors

No

Stop #9: Intersection of Val Verde Road and Trellis Road

Use map locator to enter lat/long for this observation point.

29055 Val Verde Rd, Val Verde, CA  
91384, USA  
(34.4480721,  
-118.66317099999999)

Record time at observation point

28 Oct 2023 7:26 AM PDT

Record Wind direction

W

Record Wind Speed (mph)

0.7

Have the weather conditions changed since last recorded?

No

Are you experiencing any odors

No

Stop #10: Intersection of San Martinez Road and Euclid Ave.

1 flagged

Use map locator to enter lat/long for this observation point.

(34.4477429, -118.6658301)

Record time at observation point

28 Oct 2023 7:28 AM PDT

Record Wind direction

SW

Record Wind Speed (mph)

0.9

Have the weather conditions changed since last recorded?

No

Are you experiencing any odors

Yes

Description of Odor

Other

Describe odor

Feces and urine

Intensity of Odor

1 - Very light odor detected

Are any corrective actions needed?

Stop #11: Intersection of San Martinez Road and Keningston Road

1 flagged

Use map locator to enter lat/long for this observation point.

30703 San Martinez Rd, Castaic,  
CA 91384, USA  
(34.448692199999996,  
-118.6712099)

Record time at observation point

28 Oct 2023 7:30 AM PDT

Record Wind direction

W

Record Wind Speed (mph)

1.1

Have the weather conditions changed since last recorded?

No

Are you experiencing any odors

Yes

Description of Odor

Other

Describe odor

Feces

Intensity of Odor

1 - Very light odor detected

Are any corrective actions needed?

Stop #12: Intersection of Hunstock Street and Windsor Road

Use map locator to enter lat/long for this observation point.

(34.4459943, -118.6494916)

Record time at observation point

28 Oct 2023 7:37 AM PDT

Record Wind direction

N

Record Wind Speed (mph)

1.3

Have the weather conditions changed since last recorded?

No

Are you experiencing any odors

No

Stop #13: Intersection of Del Valle Road and Silver Street

Use map locator to enter lat/long for this observation point.

(34.4484431, -118.6552324)

Record time at observation point


28 Oct 2023 7:40 AM PDT

Record Wind direction

SE

Record Wind Speed (mph)

0.4

<b>Have the weather conditions changed since last recorded?</b>	No
<b>Are you experiencing any odors</b>	No
Stop #14: Intersection of Del Valle Road and Hasley Canyon Road	1 flagged
<b>Use map locator to enter lat/long for this observation point.</b>	Del Valle Rd & Hasley Canyon Rd, California 91355, USA (34.456905, -118.64146400000001)
<b>Record time at observation point</b>	28 Oct 2023 7:44 AM PDT
<b>Record Wind Speed (mph)</b>	4.2
<b>Record Wind direction</b>	NE
<b>Have the weather conditions changed since last recorded?</b>	No
<b>Are you experiencing any odors</b>	Yes
<b>Description of Odor</b>	Other
<b>Describe odor</b>	Reaction gas and food
Food truck at this intersection	
	
Photo 1	
<b>Intensity of Odor</b>	1 - Very light odor detected
<b>Are any corrective actions needed?</b>	
Stop #15: Intersection of Hasley Canyon Road and Gibraltar Lane	
<b>Use map locator to enter lat/long for this observation point.</b>	(34.455205, -118.633366)
<b>Record time at observation point</b>	28 Oct 2023 7:47 AM PDT
<b>Record Wind direction</b>	N
<b>Record Wind Speed (mph)</b>	0.0
<b>Have the weather conditions changed since last recorded?</b>	No

<b>Are you experiencing any odors</b>	No
Stop #16: Intersection of Gibraltar Lane and Alton Way	
<b>Use map locator to enter lat/long for this observation point.</b>	28340 Alton Way, Castaic, CA 91384, USA (34.4547214, -118.6302393)
<b>Record time at observation point</b>	28 Oct 2023 7:49 AM PDT
<b>Record Wind direction</b>	E
<b>Record Wind Speed (mph)</b>	2.0
<b>Have the weather conditions changed since last recorded?</b>	No
<b>Are you experiencing any odors</b>	No
Stop #17: Intersection of Castlebury Place and Picadilly Place	
<b>Use map locator to enter lat/long for this observation point.</b>	28203 Picadilly Pl, Castaic, CA 91384, USA (34.4539706, -118.62780079999999)
<b>Record time at observation point</b>	28 Oct 2023 7:51 AM PDT
<b>Record Wind direction</b>	NW
<b>Record Wind Speed (mph)</b>	2.0
<b>Have the weather conditions changed since last recorded?</b>	No
<b>Are you experiencing any odors</b>	No
Stop #18: Intersection of Gibraltar Lane and Springvale Lane	
<b>Use map locator to enter lat/long for this observation point.</b>	1 flagged (34.4559059, -118.6284722)
<b>Record time at observation point</b>	28 Oct 2023 7:54 AM PDT
<b>Record Wind direction</b>	S
<b>Record Wind Speed (mph)</b>	1.8
<b>Have the weather conditions changed since last recorded?</b>	No
<b>Are you experiencing any odors</b>	Yes
<b>Description of Odor</b>	Other

<b>Describe odor</b>	Freshly cut grass
<b>Intensity of Odor</b>	1 - Very light odor detected
<b>Are any corrective actions needed?</b>	
Stop #19: Intersection of Gibraltar Lane and Cambridge Avenue	
<b>Use map locator to enter lat/long for this observation point.</b>	29823 Cambridge Ave, Castaic, CA 91384, USA (34.457917099999996, -118.62698039999998)
<b>Record time at observation point</b>	28 Oct 2023 7:56 AM PDT
<b>Record Wind direction</b>	NW
<b>Record Wind Speed (mph)</b>	1.6
<b>Have the weather conditions changed since last recorded?</b>	No
<b>Are you experiencing any odors</b>	No
Stop #20: Intersection of Cambridge Avenue and Hasley Canyon Road	
<b>Use map locator to enter lat/long for this observation point.</b>	9701 Creekbed Rd, Castaic, CA 91384, USA (34.4555301, -118.6218167)
<b>Record time at observation point</b>	28 Oct 2023 7:59 AM PDT
<b>Record Wind direction</b>	N
<b>Record Wind Speed (mph)</b>	0.0
<b>Have the weather conditions changed since last recorded?</b>	No
<b>Are you experiencing any odors</b>	No
Stop #21: Intersection of The Old Road and Hillcrest Parkway	1 flagged
<b>Use map locator to enter lat/long for this observation point.</b>	27643 Iris Pl, Castaic, CA 91384, USA (34.470783, -118.61853499999998)
<b>Record time at observation point</b>	28 Oct 2023 8:05 AM PDT
<b>Record Wind direction</b>	E

Record Wind Speed (mph)	0.4
Have the weather conditions changed since last recorded?	No
Are you experiencing any odors	Yes
Description of Odor	Other
Describe odor	Skunk
Intensity of Odor	1 - Very light odor detected

**Are any corrective actions needed?**

Stop #22: Intersection of Hillcrest Parkway and Park Vista Drive at Castaic Elementary School

Use map locator to enter lat/long for this observation point. 30455 Park Vista Dr, Castaic, CA 91384, USA (34.472168100000005, -118.6304217)

Record time at observation point 28 Oct 2023 8:08 AM PDT

Record Wind direction E

Record Wind Speed (mph) 2.2

Have the weather conditions changed since last recorded? No

Are you experiencing any odors No

Stop #23: Intersection of Creekbed Road and Firebrand Drive

Use map locator to enter lat/long for this observation point. 29796 Creekbed Rd, Castaic, CA 91384, USA (34.4575962, -118.6195735)

Record time at observation point 28 Oct 2023 8:01 AM PDT

Record Wind direction E

Record Wind Speed (mph) 1.1

Have the weather conditions changed since last recorded? No

Are you experiencing any odors No

Stop #24: Intersection of The Old Road and Live Oak Road



Use map locator to enter lat/long for this observation point.

27602 Hartford Ave, Castaic, CA  
91384, USA  
(34.453196,  
-118.61702079999998)

Record time at observation point

28 Oct 2023 8:14 AM PDT

Record Wind direction

N

Record Wind Speed (mph)

0.4

Have the weather conditions changed since last recorded?

No

Are you experiencing any odors

No

Stop #25: Intersection of Live Oak Road and Hidden Trail Road

Use map locator to enter lat/long for this observation point.

27662 Buckskin Dr, Castaic, CA  
91384, USA  
(34.4501572,  
-118.61802370000001)

Record time at observation point

28 Oct 2023 8:16 AM PDT

Record Wind direction

NE

Record Wind Speed (mph)

0.4

Have the weather conditions changed since last recorded?

No

Are you experiencing any odors

No

Stop #26: Intersection of Live Oak Elementary School at  
Saddleridge Way

Use map locator to enter lat/long for this observation point.

29227 Saddleridge Way, Castaic,  
CA 91384, USA  
(34.449889899999995,  
-118.62027540000001)

Record time at observation point

28 Oct 2023 8:18 AM PDT

Record Wind direction

SW

Record Wind Speed (mph)

1.8

Have the weather conditions changed since last recorded?

No

Are you experiencing any odors

No

Stop #27: Intersection of Rangewood Road and Buckskin Drive

Use map locator to enter lat/long for this observation point.

29203 Saddleridge Way, Castaic,  
CA 91384, USA  
(34.4492799,  
-118.62036769999999)

Record time at observation point

28 Oct 2023 8:19 AM PDT

Record Wind direction

NW

Record Wind Speed (mph)

0.9

Have the weather conditions changed since last recorded?

No

Are you experiencing any odors

No

Stop #28: Intersection of Quincy Street and Cambridge Avenue

Use map locator to enter lat/long for this observation point.

27803 Quincy St, Castaic, CA  
91384, USA  
(34.4529869,  
-118.62002930000001)

Record time at observation point

28 Oct 2023 8:22 AM PDT

Record Wind direction

NW

Record Wind Speed (mph)

0.9

Have the weather conditions changed since last recorded?

No

Are you experiencing any odors

No

Stop #29: Intersection of Hasley Canyon Road and Commerce  
Center Drive (Santa Clarita Valley International School &  
Playmakers Preschool)

1 flagged

Use map locator to enter lat/long for this observation point.

28050 Hasley Canyon Rd, Castaic,  
CA 91384, USA  
(34.4509472, -118.6247111)

Record time at observation point

28 Oct 2023 8:28 AM PDT

Record Wind direction

W

Record Wind Speed (mph)

2.0

Have the weather conditions changed since last recorded?

No

Are you experiencing any odors

Yes

Description of Odor

Other

Describe odor

Food

Intensity of Odor

1 - Very light odor detected

Are any corrective actions needed?

Stop #30: Intersection of Commerce Center Drive and Witherspoon Parkway

Use map locator to enter lat/long for this observation point.

Commerce Center Dr &  
Witherspoon Pky, California  
91384, USA  
(34.445912, -118.626105)

Record time at observation point

28 Oct 2023 8:31 AM PDT

Record Wind direction

SW

Record Wind Speed (mph)

0.7

Have the weather conditions changed since last recorded?

No

Are you experiencing any odors

No

Stop #31: Intersection of Franklin Parkway and driveway leading to the United States Postal Service

Use map locator to enter lat/long for this observation point.

28615 Braxton Ave, Valencia, CA  
91355, USA  
(34.436017,  
-118.62702900000001)

Record time at observation point

28 Oct 2023 8:35 AM PDT

Record Wind direction

SW

Record Wind Speed (mph)

1.3

Have the weather conditions changed since last recorded?

No

Are you experiencing any odors

No

Stop #32: Intersection of Henry Mayo Drive and Cambridge View Drive, leading into the Valencia Travel Village RV Resort

Use map locator to enter lat/long for this observation point.

Cambridge View Dr, Valencia, CA  
91355, USA  
(34.4295335, -118.6249338)

Record time at observation point

28 Oct 2023 8:39 AM PDT

<b>Record Wind direction</b>	SW
<b>Record Wind Speed (mph)</b>	2.5
<b>Have the weather conditions changed since last recorded?</b>	No
<b>Are you experiencing any odors</b>	No
Odor Compliance with Stipulated Order for Abatement	
<b>Have you recorded Odor Intensity of 3 (3 - Moderate Odor) or higher at 3 or more Stops?</b>	No

**Recorder Signature**



Julian Jenkins  
28 Oct 2023 8:39 AM PDT

---

**Upon completion of this patrol, please check the box to trigger necessary notifications.**

Media summary



Photo 1

# 4050 - Chiquita Odor Patrol Template

28 Oct 2023

Complete

<b>Score</b>	3 / 3 (100%)	<b>Flagged items</b>	6	<b>Actions</b>	0
--------------	--------------	----------------------	---	----------------	---

**Conducted on**

28 Oct 2023 7:45 PM PDT

**Prepared by**

Chiquita Landfill

**If the name of the person conducting the Patrol does not appear above, please enter it here:**

Adrian

**What type of patrol is this?**

Regular Patrol

**Weather Conditions at the time of patrol.**

Wind

**Estimated speed (mph)**

8.5

**Wind Direction**

S

**Temperature at time of Patrol**

64°F  
Should be between -50°F to 125°F

**I acknowledge that I have not visited the Reaction Area, working face, or other areas where exposed trash or landfill gas odors exist at Chiquita Canyon Landfill within four (4) hours prior to conducting the odor surveillance.**



**I acknowledge that I will assess each Patrol Stop while standing outside of the vehicle.**



**Flagged items**

6 flagged

Odor Patrol Stops / Stop #16: Intersection of Gibraltar Lane and Alton Way

**Are you experiencing any odors**

Yes

Odor Patrol Stops / Stop #17: Intersection of Castlebury Place and Picadilly Place

**Are you experiencing any odors**

Yes

Odor Patrol Stops / Stop #17: Intersection of Castlebury Place and Picadilly Place

**Intensity of Odor**

3 - Moderate Odor

Odor Patrol Stops / Stop #21: Intersection of The Old Road and Hillcrest Parkway

**Are you experiencing any odors**

Yes

Odor Patrol Stops / Stop #21: Intersection of The Old Road and Hillcrest Parkway

**Intensity of Odor**

3 - Moderate Odor

Odor Patrol Stops / Stop #23: Intersection of Creekbed Road and Firebrand Drive

**Are you experiencing any odors**

Yes



**Odor Patrol Stops**

6 flagged

Stop #1: Chiquito Canyon Road and Driveway leading to the LA County Fire's Del Valle Regional Training Center

**Use map locator to enter lat/long for this observation point.**28101 Chiquito Canyon Rd,  
Castaic, CA 91384, USA  
(34.432719, -118.6590254)**Record time at observation point**

28 Oct 2023 7:45 PM PDT

**Record Wind direction**

S

**Record Wind Speed (mph)**

2.1

**Have the weather conditions changed since start of patrol?**

No

**Are you experiencing any odors**

No

Stop #2: Intersection of Chiquito Canyon Road and Lincoln Avenue

**Use map locator to enter lat/long for this observation point.**Chiquito Canyon Rd & Lincoln Ave,  
California 91355, USA  
(34.437901, -118.658324)**Record time at observation point**

28 Oct 2023 7:46 PM PDT

**Record Wind direction**

S

**Record Wind Speed (mph)**

4.2

**Have the weather conditions changed since last recorded?**

No

**Are you experiencing any odors**

No

Stop #3: Intersection of Lincoln Avenue and Jackson Street

**Use map locator to enter lat/long for this observation point.**28611 Lincoln Ave, Val Verde, CA  
91384, USA  
(34.4398392, -118.6560351)**Record time at observation point**

28 Oct 2023 7:47 PM PDT

**Record Wind direction**

S

**Record Wind Speed (mph)**

4.9

**Have the weather conditions changed since last recorded?**

No

<b>Are you experiencing any odors</b>	No
Stop #4: Intersection of Buchanan Way and Chiquito Canyon Road	
<b>Use map locator to enter lat/long for this observation point.</b>	30008 Buchanan Way, Castaic, CA 91384, USA (34.4416195, -118.65763009999999)
<b>Record time at observation point</b>	28 Oct 2023 7:50 PM PDT
<b>Record Wind direction</b>	N
<b>Record Wind Speed (mph)</b>	2.5
<b>Have the weather conditions changed since last recorded?</b>	No
<b>Are you experiencing any odors</b>	No
Stop #5: Intersection of Lincoln Avenue and Harding Avenue	
<b>Use map locator to enter lat/long for this observation point.</b>	11629 Daleside Ave, Hawthorne, CA 90250, USA (34.443070999999996, -118.655496)
<b>Record time at observation point</b>	28 Oct 2023 7:49 PM PDT
<b>Record Wind direction</b>	N
<b>Record Wind Speed (mph)</b>	1.1
<b>Have the weather conditions changed since last recorded?</b>	No
<b>Are you experiencing any odors</b>	No
Stop #6: Intersection of Chiquito Canyon Road and San Martinez Road	
<b>Use map locator to enter lat/long for this observation point.</b>	San Martinez Rd & Chiquito Canyon Rd, Val Verde, CA 91384, USA (34.445074, -118.657935)
<b>Record time at observation point</b>	28 Oct 2023 7:52 PM PDT
<b>Record Wind direction</b>	S
<b>Record Wind Speed (mph)</b>	3.8

<b>Have the weather conditions changed since last recorded?</b>	No
<b>Are you experiencing any odors</b>	No
Stop #7: Intersection of San Martinez Road and Morningside Drive	
<b>Use map locator to enter lat/long for this observation point.</b>	28918 Morningside Dr, Castaic, CA 91384, USA (34.4466231, -118.66092540000001)
<b>Record time at observation point</b>	28 Oct 2023 7:53 PM PDT
<b>Record Wind direction</b>	N
<b>Record Wind Speed (mph)</b>	0
<b>Have the weather conditions changed since last recorded?</b>	No
<b>Are you experiencing any odors</b>	No
Stop #8: Intersection of Lexington Drive and Morningside Drive	
<b>Use map locator to enter lat/long for this observation point.</b>	29043 Morningside Dr, Castaic, CA 91384, USA (34.4482856, -118.6609568)
<b>Record time at observation point</b>	28 Oct 2023 7:54 PM PDT
<b>Record Wind direction</b>	N
<b>Record Wind Speed (mph)</b>	1.6
<b>Have the weather conditions changed since last recorded?</b>	No
<b>Are you experiencing any odors</b>	No
Stop #9: Intersection of Val Verde Road and Trellis Road	
<b>Use map locator to enter lat/long for this observation point.</b>	29030 Val Verde Rd, Val Verde, CA 91384, USA (34.447885899999996, -118.66283740000002)
<b>Record time at observation point</b>	28 Oct 2023 7:56 PM PDT
<b>Record Wind direction</b>	S
<b>Record Wind Speed (mph)</b>	.04

<b>Have the weather conditions changed since last recorded?</b>	No
<b>Are you experiencing any odors</b>	No
Stop #10: Intersection of San Martinez Road and Euclid Ave.	
<b>Use map locator to enter lat/long for this observation point.</b>	(34.4477971, -118.6659842)
<b>Record time at observation point</b>	28 Oct 2023 7:57 PM PDT
<b>Record Wind direction</b>	E
<b>Record Wind Speed (mph)</b>	.02
<b>Have the weather conditions changed since last recorded?</b>	No
<b>Are you experiencing any odors</b>	No
Stop #11: Intersection of San Martinez Road and Keningston Road	
<b>Use map locator to enter lat/long for this observation point.</b>	30646 San Martinez Rd, Castaic, CA 91384, USA (34.4482237, -118.67070860000001)
<b>Record time at observation point</b>	28 Oct 2023 7:59 PM PDT
<b>Record Wind direction</b>	E
<b>Record Wind Speed (mph)</b>	4.2
<b>Have the weather conditions changed since last recorded?</b>	No
<b>Are you experiencing any odors</b>	No
Stop #12: Intersection of Hunstock Street and Windsor Road	
<b>Use map locator to enter lat/long for this observation point.</b>	(34.4460258, -118.6494641)
<b>Record time at observation point</b>	28 Oct 2023 8:04 PM PDT
<b>Record Wind direction</b>	S
<b>Record Wind Speed (mph)</b>	1.6
<b>Have the weather conditions changed since last recorded?</b>	No
<b>Are you experiencing any odors</b>	No

Stop #13: Intersection of Del Valle Road and Silver Street

Use map locator to enter lat/long for this observation point. (34.4485101, -118.6553315)

Record time at observation point 28 Oct 2023 8:06 PM PDT

Record Wind direction S

Record Wind Speed (mph) 2.9

Have the weather conditions changed since last recorded? No

Are you experiencing any odors No

Stop #14: Intersection of Del Valle Road and Hasley Canyon Road

Use map locator to enter lat/long for this observation point. Del Valle Rd & Hasley Canyon Rd, California 91355, USA (34.456905, -118.64146400000001)

Record time at observation point 28 Oct 2023 8:08 PM PDT

Record Wind Speed (mph) 2.0

Record Wind direction N

Have the weather conditions changed since last recorded? No

Are you experiencing any odors No

Stop #15: Intersection of Hasley Canyon Road and Gibraltar Lane

Use map locator to enter lat/long for this observation point. (34.4550793, -118.6334999)

Record time at observation point 28 Oct 2023 8:10 PM PDT

Record Wind direction S

Record Wind Speed (mph) .04

Have the weather conditions changed since last recorded? No

Are you experiencing any odors No

Stop #16: Intersection of Gibraltar Lane and Alton Way

1 flagged

Use map locator to enter lat/long for this observation point.

28340 Alton Way, Castaic, CA  
91384, USA  
(34.4547214, -118.6302393)

Record time at observation point

28 Oct 2023 8:11 PM PDT

Record Wind direction

N

Record Wind Speed (mph)

.02

Have the weather conditions changed since last recorded?

No

Are you experiencing any odors

Yes

Description of Odor

Other

Describe odor

Laundry detergent

Intensity of Odor

2 - Light odor detected

Are any corrective actions needed?

No

Stop #17: Intersection of Castlebury Place and Picadilly Place

2 flagged

Use map locator to enter lat/long for this observation point.

661 Your Home Away!, Castaic, CA  
91384, USA  
(34.4536497,  
-118.62767199999998)

Record time at observation point

28 Oct 2023 8:13 PM PDT

Record Wind direction

N

Record Wind Speed (mph)

2.4

Have the weather conditions changed since last recorded?

No

Are you experiencing any odors

Yes

Description of Odor

Other

Describe odor

Wet grass

Lawns being watered

Intensity of Odor

3 - Moderate Odor

Are any corrective actions needed?

No

Stop #18: Intersection of Gibraltar Lane and Springvale Lane

Use map locator to enter lat/long for this observation point.

28257 Springvale Ln, Castaic, CA  
91384, USA  
(34.4558665, -118.6282912)

Record time at observation point

28 Oct 2023 8:15 PM PDT

Record Wind direction

N

Record Wind Speed (mph)

1.1

Have the weather conditions changed since last recorded?

No

Are you experiencing any odors

No

Stop #19: Intersection of Gibraltar Lane and Cambridge Avenue

Use map locator to enter lat/long for this observation point.

28003 Gibraltar Ln, Castaic, CA  
91384, USA  
(34.4583288, -118.6270032)

Record time at observation point

28 Oct 2023 8:16 PM PDT

Record Wind direction

NW

Record Wind Speed (mph)

1.1

Have the weather conditions changed since last recorded?

No

Are you experiencing any odors

No

Stop #20: Intersection of Cambridge Avenue and Hasley Canyon Road

Use map locator to enter lat/long for this observation point.

29615 Cambridge Ave, Castaic, CA  
91384, USA  
(34.455138, -118.6219665)

Record time at observation point

28 Oct 2023 8:18 PM PDT

Record Wind direction

W

Record Wind Speed (mph)

2.1

Have the weather conditions changed since last recorded?

No

Are you experiencing any odors

No

Stop #21: Intersection of The Old Road and Hillcrest Parkway

2 flagged

Use map locator to enter lat/long for this observation point.

27610 Iris Pl, Castaic, CA 91384,

USA  
(34.470656, -118.6171576)

<b>Record time at observation point</b>	28 Oct 2023 8:23 PM PDT
<b>Record Wind direction</b>	E
<b>Record Wind Speed (mph)</b>	.3
<b>Have the weather conditions changed since last recorded?</b>	No
<b>Are you experiencing any odors</b>	Yes
<b>Description of Odor</b>	Other
<b>Describe odor</b>	Sewage and Cigarettes
<b>Intensity of Odor</b>	3 - Moderate Odor
<b>Are any corrective actions needed?</b>	No

Stop #22: Intersection of Hillcrest Parkway and Park Vista Drive at Castaic Elementary School

28332 Foothill Rd, Castaic, CA  
91384, USA  
(34.47162, -118.62992030000001)

<b>Record time at observation point</b>	28 Oct 2023 8:26 PM PDT
<b>Record Wind direction</b>	S
<b>Record Wind Speed (mph)</b>	.07
<b>Have the weather conditions changed since last recorded?</b>	No
<b>Are you experiencing any odors</b>	No

Stop #23: Intersection of Creekbed Road and Firebrand Drive

1 flagged

27704 Firebrand Dr, Castaic, CA  
91384, USA  
(34.4578214,  
-118.61993810000001)

<b>Record time at observation point</b>	28 Oct 2023 8:20 PM PDT
<b>Record Wind direction</b>	S
<b>Record Wind Speed (mph)</b>	1.8



Have the weather conditions changed since last recorded?	No
Are you experiencing any odors	Yes
Description of Odor	Trash
Intensity of Odor	1 - Very light odor detected
Are any corrective actions needed?	No

Stop #24: Intersection of The Old Road and Live Oak Road

Use map locator to enter lat/long for this observation point. 27305 Live Oak Rd UNIT B, Castaic, CA 91384, USA (34.4534072, -118.6165492)

Record time at observation point 28 Oct 2023 8:30 PM PDT

Record Wind direction S

Record Wind Speed (mph) 4.2

Have the weather conditions changed since last recorded? No

Are you experiencing any odors No

Stop #25: Intersection of Live Oak Road and Hidden Trail Road

Use map locator to enter lat/long for this observation point. 27662 Buckskin Dr, Castaic, CA 91384, USA (34.4501572, -118.61802370000001)

Record time at observation point 28 Oct 2023 8:31 PM PDT

Record Wind direction E

Record Wind Speed (mph) 1.1

Have the weather conditions changed since last recorded? No

Are you experiencing any odors No

Stop #26: Intersection of Live Oak Elementary School at Saddleridge Way

Use map locator to enter lat/long for this observation point. 27728 Saddleridge Way, Castaic, CA 91384, USA (34.4497627, -118.6195735)

**Record time at observation point**

28 Oct 2023 8:33 PM PDT

**Record Wind direction**

E

**Record Wind Speed (mph)**

1.1

**Have the weather conditions changed since last recorded?**

No

**Are you experiencing any odors**

No

Stop #27: Intersection of Rangewood Road and Buckskin Drive

**Use map locator to enter lat/long for this observation point.**

29165 Saddleridge Way, Castaic,  
CA 91384, USA  
(34.4491454,  
-118.62033539999999)

**Record time at observation point**

28 Oct 2023 8:34 PM PDT

**Record Wind direction**

S

**Record Wind Speed (mph)**

6.5

**Have the weather conditions changed since last recorded?**

No

**Are you experiencing any odors**

No

Stop #28: Intersection of Quincy Street and Cambridge Avenue

**Use map locator to enter lat/long for this observation point.**

27803 Quincy St, Castaic, CA  
91384, USA  
(34.4529869,  
-118.62002930000001)

**Record time at observation point**

28 Oct 2023 8:36 PM PDT

**Record Wind direction**

W

**Record Wind Speed (mph)**

.05

**Have the weather conditions changed since last recorded?**

No

**Are you experiencing any odors**

No

Stop #29: Intersection of Hasley Canyon Road and Commerce  
Center Drive (Santa Clarita Valley International School &  
Playmakers Preschool)

**Use map locator to enter lat/long for this observation point.**

28050 Hasley Canyon Rd, Castaic,  
CA 91384, USA  
(34.4509472, -118.6247111)

**Record time at observation point**

28 Oct 2023 8:39 PM PDT

**Record Wind direction**

W

**Record Wind Speed (mph)**

.07

**Have the weather conditions changed since last recorded?**

No

**Are you experiencing any odors**

No

Stop #30: Intersection of Commerce Center Drive and Witherspoon Parkway

**Use map locator to enter lat/long for this observation point.**

(34.4460368, -118.6264212)

**Record time at observation point**

28 Oct 2023 8:41 PM PDT

**Record Wind direction**

S

**Record Wind Speed (mph)**

6.0

**Have the weather conditions changed since last recorded?**

No

**Are you experiencing any odors**

No

Stop #31: Intersection of Franklin Parkway and driveway leading to the United States Postal Service

**Use map locator to enter lat/long for this observation point.**

28000 Franklin Pkwy, Valencia, CA  
91355, USA  
(34.4352261,  
-118.62850189999997)

**Record time at observation point**

28 Oct 2023 8:46 PM PDT

**Record Wind direction**

W

**Record Wind Speed (mph)**

1.1

**Have the weather conditions changed since last recorded?**

No

**Are you experiencing any odors**

No

Stop #32: Intersection of Henry Mayo Drive and Cambridge View Drive, leading into the Valencia Travel Village RV Resort

**Use map locator to enter lat/long for this observation point.**

27953 Hancock Pkwy, Valencia, CA  
91355, USA  
(34.430459299999995,  
-118.62511680000001)

**Record time at observation point**

28 Oct 2023 8:50 PM PDT

**Record Wind direction**

W

**Record Wind Speed (mph)**

8.0

**Have the weather conditions changed since last recorded?**

No

**Are you experiencing any odors**

No

Odor Compliance with Stipulated Order for Abatement

**Have you recorded Odor Intensity of 3 (3 - Moderate Odor) or higher at 3 or more Stops?**

No

**Recorder Signature**



Adrian Mendoza  
28 Oct 2023 8:49 PM PDT

---

**Upon completion of this patrol, please check the box to trigger necessary notifications.**

---



# 4050 - Chiquita Odor Patrol Template

30 Oct 2023

Complete

<b>Score</b>	3 / 3 (100%)	<b>Flagged items</b>	4	<b>Actions</b>	0
--------------	--------------	----------------------	---	----------------	---

**Conducted on**

30 Oct 2023 7:08 AM PDT

**Prepared by**

Chiquita Landfill

**If the name of the person conducting the Patrol does not appear above, please enter it here:**

Julian Jenkins

**What type of patrol is this?**

Regular Patrol

**Weather Conditions at the time of patrol.**

Wind

Partly Cloudy

**Estimated speed (mph)**

6

**Wind Direction**

SW

**Temperature at time of Patrol**

59°F  
Should be between -50°F to 125°F

**I acknowledge that I have not visited the Reaction Area, working face, or other areas where exposed trash or landfill gas odors exist at Chiquita Canyon Landfill within four (4) hours prior to conducting the odor surveillance.**



**I acknowledge that I will assess each Patrol Stop while standing outside of the vehicle.**



**Flagged items**

4 flagged

Odor Patrol Stops / Stop #14: Intersection of Del Valle Road and Hasley Canyon Road

**Are you experiencing any odors**

Yes

Odor Patrol Stops / Stop #21: Intersection of The Old Road and Hillcrest Parkway

**Are you experiencing any odors**

Yes

Odor Patrol Stops / Stop #22: Intersection of Hillcrest Parkway and Park Vista Drive at Castaic Elementary School

**Are you experiencing any odors**

Yes

Odor Patrol Stops / Stop #30: Intersection of Commerce Center Drive and Witherspoon Parkway

**Are you experiencing any odors**

Yes

**Odor Patrol Stops**

4 flagged

Stop #1: Chiquito Canyon Road and Driveway leading to the LA County Fire's Del Valle Regional Training Center

**Use map locator to enter lat/long for this observation point.**28101 Chiquito Canyon Rd,  
Castaic, CA 91384, USA  
(34.4317609, -118.6589423)**Record time at observation point**

30 Oct 2023 7:17 AM PDT

**Record Wind direction**

SW

**Record Wind Speed (mph)**

6.3

**Have the weather conditions changed since start of patrol?**

No

**Are you experiencing any odors**

No

Stop #2: Intersection of Chiquito Canyon Road and Lincoln Avenue

**Use map locator to enter lat/long for this observation point.**28464 Chiquito Canyon Rd,  
Castaic, CA 91384, USA  
(34.438305899999996,  
-118.65799469999999)**Record time at observation point**

30 Oct 2023 7:20 AM PDT

**Record Wind direction**

SW

**Record Wind Speed (mph)**

7.6

**Have the weather conditions changed since last recorded?**

No

**Are you experiencing any odors**

No

Stop #3: Intersection of Lincoln Avenue and Jackson Street

**Use map locator to enter lat/long for this observation point.**28543 Lincoln Ave, Castaic, CA  
91384, USA  
(34.4395774, -118.6561263)**Record time at observation point**

30 Oct 2023 7:23 AM PDT

**Record Wind direction**

W

**Record Wind Speed (mph)**

6.0

**Have the weather conditions changed since last recorded?**

No



**Are you experiencing any odors**

No

Stop #4: Intersection of Buchanan Way and Chiquito Canyon Road

**Use map locator to enter lat/long for this observation point.**

28703 Chiquito Canyon Rd,  
Castaic, CA 91384, USA  
(34.441859799999996,  
-118.6573111)

**Record time at observation point**

30 Oct 2023 7:27 AM PDT

**Record Wind direction**

E

**Record Wind Speed (mph)**

2.2

**Have the weather conditions changed since last recorded?**

No

**Are you experiencing any odors**

No

Stop #5: Intersection of Lincoln Avenue and Harding Avenue

**Use map locator to enter lat/long for this observation point.**

11629 Daleside Ave, Hawthorne,  
CA 90250, USA  
(34.443070999999996,  
-118.655496)

**Record time at observation point**

30 Oct 2023 7:25 AM PDT

**Record Wind direction**

S

**Record Wind Speed (mph)**

4.5

**Have the weather conditions changed since last recorded?**

No

**Are you experiencing any odors**

No

Stop #6: Intersection of Chiquito Canyon Road and San Martinez Road

**Use map locator to enter lat/long for this observation point.**

30006 San Martinez Rd, Val Verde,  
CA 91384, USA  
(34.444958299999996,  
-118.6580404)

**Record time at observation point**

30 Oct 2023 7:30 AM PDT

**Record Wind direction**

SE

**Record Wind Speed (mph)**

8.0

<b>Have the weather conditions changed since last recorded?</b>	No
<b>Are you experiencing any odors</b>	No
Stop #7: Intersection of San Martinez Road and Morningside Drive	
<b>Use map locator to enter lat/long for this observation point.</b>	(34.4463394, -118.6613485)
<b>Record time at observation point</b>	30 Oct 2023 7:32 AM PDT
<b>Record Wind direction</b>	S
<b>Record Wind Speed (mph)</b>	3.8
<b>Have the weather conditions changed since last recorded?</b>	No
<b>Are you experiencing any odors</b>	No
Stop #8: Intersection of Lexington Drive and Morningside Drive	
<b>Use map locator to enter lat/long for this observation point.</b>	(34.4483697, -118.6606773)
<b>Record time at observation point</b>	30 Oct 2023 7:34 AM PDT
<b>Record Wind direction</b>	W
<b>Record Wind Speed (mph)</b>	3.5
<b>Have the weather conditions changed since last recorded?</b>	No
<b>Are you experiencing any odors</b>	No
Stop #9: Intersection of Val Verde Road and Trellis Road	
<b>Use map locator to enter lat/long for this observation point.</b>	(34.4480357, -118.6629276)
<b>Record time at observation point</b>	30 Oct 2023 7:36 AM PDT
<b>Record Wind direction</b>	E
<b>Record Wind Speed (mph)</b>	3.2
<b>Have the weather conditions changed since last recorded?</b>	No
<b>Are you experiencing any odors</b>	No
Stop #10: Intersection of San Martinez Road and Euclid Ave.	

<b>Use map locator to enter lat/long for this observation point.</b>	(34.4477617, -118.6659078)
<b>Record time at observation point</b>	30 Oct 2023 7:39 AM PDT
<b>Record Wind direction</b>	S
<b>Record Wind Speed (mph)</b>	3.3
<b>Have the weather conditions changed since last recorded?</b>	No
<b>Are you experiencing any odors</b>	No
Stop #11: Intersection of San Martinez Road and Keningston Road	

<b>Use map locator to enter lat/long for this observation point.</b>	(34.4485554, -118.6712963)
<b>Record time at observation point</b>	30 Oct 2023 7:41 AM PDT
<b>Record Wind direction</b>	SE
<b>Record Wind Speed (mph)</b>	7.1
<b>Have the weather conditions changed since last recorded?</b>	No
<b>Are you experiencing any odors</b>	No
Stop #12: Intersection of Hunstock Street and Windsor Road	

<b>Use map locator to enter lat/long for this observation point.</b>	(34.4457715, -118.6496336)
<b>Record time at observation point</b>	30 Oct 2023 7:48 AM PDT
<b>Record Wind direction</b>	SW
<b>Record Wind Speed (mph)</b>	5.8
<b>Have the weather conditions changed since last recorded?</b>	No
<b>Are you experiencing any odors</b>	No
Stop #13: Intersection of Del Valle Road and Silver Street	

<b>Use map locator to enter lat/long for this observation point.</b>	(34.44863, -118.6551856)
<b>Record time at observation point</b>	30 Oct 2023 7:52 AM PDT
<b>Record Wind direction</b>	S

<b>Record Wind Speed (mph)</b>	10.3
<b>Have the weather conditions changed since last recorded?</b>	No
<b>Are you experiencing any odors</b>	No
Stop #14: Intersection of Del Valle Road and Hasley Canyon Road	1 flagged

**Use map locator to enter lat/long for this observation point.** Del Valle Rd & Hasley Canyon Rd, California 91355, USA (34.456905, -118.64146400000001)

**Record time at observation point** 30 Oct 2023 7:58 AM PDT

<b>Record Wind Speed (mph)</b>	6.3
<b>Record Wind direction</b>	S
<b>Have the weather conditions changed since last recorded?</b>	No
<b>Are you experiencing any odors</b>	Yes
<b>Description of Odor</b>	Chemical
Oil	
<b>Intensity of Odor</b>	1 - Very light odor detected

**Are any corrective actions needed?**

Stop #15: Intersection of Hasley Canyon Road and Gibraltar Lane	
<b>Use map locator to enter lat/long for this observation point.</b>	28568 Gibraltar Ln, Castaic, CA 91384, USA (34.4550802, -118.63320199999998)

**Record time at observation point** 30 Oct 2023 8:02 AM PDT

<b>Record Wind direction</b>	SW
<b>Record Wind Speed (mph)</b>	3.6
<b>Have the weather conditions changed since last recorded?</b>	No
<b>Are you experiencing any odors</b>	No

Stop #16: Intersection of Gibraltar Lane and Alton Way

Use map locator to enter lat/long for this observation point.

28340 Alton Way, Castaic, CA  
91384, USA  
(34.4547214, -118.6302393)

Record time at observation point

30 Oct 2023 8:04 AM PDT

Record Wind direction

SW

Record Wind Speed (mph)

3.6

Have the weather conditions changed since last recorded?

No

Are you experiencing any odors

No

Stop #17: Intersection of Castlebury Place and Picadilly Place

Use map locator to enter lat/long for this observation point.

661 Your Home Away!, Castaic, CA  
91384, USA  
(34.4536497,  
-118.62767199999998)

Record time at observation point

30 Oct 2023 8:07 AM PDT

Record Wind direction

S

Record Wind Speed (mph)

6.2

Have the weather conditions changed since last recorded?

No

Are you experiencing any odors

No

Stop #18: Intersection of Gibraltar Lane and Springvale Lane

Use map locator to enter lat/long for this observation point.

28257 Springvale Ln, Castaic, CA  
91384, USA  
(34.4558665, -118.6282912)

Record time at observation point

30 Oct 2023 8:09 AM PDT

Record Wind direction

S

Record Wind Speed (mph)

11.7

Have the weather conditions changed since last recorded?

No

Are you experiencing any odors

No

Stop #19: Intersection of Gibraltar Lane and Cambridge Avenue

Use map locator to enter lat/long for this observation point.

29823 Cambridge Ave, Castaic, CA  
91384, USA

(34.457917099999996,  
-118.62698039999998)

<b>Record time at observation point</b>	30 Oct 2023 8:11 AM PDT
<b>Record Wind direction</b>	SE
<b>Record Wind Speed (mph)</b>	5.4
<b>Have the weather conditions changed since last recorded?</b>	No
<b>Are you experiencing any odors</b>	No
Stop #20: Intersection of Cambridge Avenue and Hasley Canyon Road	
<b>Use map locator to enter lat/long for this observation point.</b>	9701 Creekbed Rd, Castaic, CA 91384, USA (34.4555301, -118.6218167)
<b>Record time at observation point</b>	30 Oct 2023 8:14 AM PDT
<b>Record Wind direction</b>	E
<b>Record Wind Speed (mph)</b>	2.0
<b>Have the weather conditions changed since last recorded?</b>	No
<b>Are you experiencing any odors</b>	No
Stop #21: Intersection of The Old Road and Hillcrest Parkway	
<b>Use map locator to enter lat/long for this observation point.</b>	30301 Marigold Cir, Castaic, CA 91384, USA (34.4699479, -118.6171231)
<b>Record time at observation point</b>	30 Oct 2023 8:28 AM PDT
<b>Record Wind direction</b>	S
<b>Record Wind Speed (mph)</b>	4.2
<b>Have the weather conditions changed since last recorded?</b>	No
<b>Are you experiencing any odors</b>	Yes
<b>Description of Odor</b>	Other
<b>Describe odor</b>	Freshly cut grass

<b>Intensity of Odor</b>	1 - Very light odor detected
<b>Are any corrective actions needed?</b>	
Stop #22: Intersection of Hillcrest Parkway and Park Vista Drive at Castaic Elementary School	1 flagged
<b>Use map locator to enter lat/long for this observation point.</b>	28332 Foothill Rd, Castaic, CA 91384, USA (34.47162, -118.62992030000001)
<b>Record time at observation point</b>	30 Oct 2023 8:22 AM PDT
<b>Record Wind direction</b>	SE
<b>Record Wind Speed (mph)</b>	1.3
<b>Have the weather conditions changed since last recorded?</b>	No
<b>Are you experiencing any odors</b>	Yes
<b>Description of Odor</b>	Chemical
Sulfur	
<b>Intensity of Odor</b>	1 - Very light odor detected
<b>Are any corrective actions needed?</b>	
Stop #23: Intersection of Creekbed Road and Firebrand Drive	
<b>Use map locator to enter lat/long for this observation point.</b>	29796 Creekbed Rd, Castaic, CA 91384, USA (34.4575962, -118.6195735)
<b>Record time at observation point</b>	30 Oct 2023 8:16 AM PDT
<b>Record Wind direction</b>	E
<b>Record Wind Speed (mph)</b>	8.5
<b>Have the weather conditions changed since last recorded?</b>	No
<b>Are you experiencing any odors</b>	No
Stop #24: Intersection of The Old Road and Live Oak Road	
<b>Use map locator to enter lat/long for this observation point.</b>	27305 Live Oak Rd UNIT B, Castaic, CA 91384, USA (34.4534072, -118.6165492)

Record time at observation point

30 Oct 2023 8:32 AM PDT

Record Wind direction

S

Record Wind Speed (mph)

5.6

Have the weather conditions changed since last recorded?

No

Are you experiencing any odors

No

Stop #25: Intersection of Live Oak Road and Hidden Trail Road

Use map locator to enter lat/long for this observation point.

27662 Buckskin Dr, Castaic, CA  
91384, USA  
(34.4501572,  
-118.61802370000001)

Record time at observation point

30 Oct 2023 8:34 AM PDT

Record Wind direction

E

Record Wind Speed (mph)

0.9

Have the weather conditions changed since last recorded?

No

Are you experiencing any odors

No

Stop #26: Intersection of Live Oak Elementary School at  
Saddleridge Way

Use map locator to enter lat/long for this observation point.

29227 Saddleridge Way, Castaic,  
CA 91384, USA  
(34.449889899999995,  
-118.62027540000001)

Record time at observation point

30 Oct 2023 8:37 AM PDT

Record Wind direction

SE

Record Wind Speed (mph)

5.4

Have the weather conditions changed since last recorded?

No

Are you experiencing any odors

No

Stop #27: Intersection of Rangewood Road and Buckskin Drive

Use map locator to enter lat/long for this observation point.

29165 Saddleridge Way, Castaic,  
CA 91384, USA  
(34.4491454,  
-118.62033539999999)



**Record time at observation point**

30 Oct 2023 8:38 AM PDT

**Record Wind direction**

SE

**Record Wind Speed (mph)**

6.5

**Have the weather conditions changed since last recorded?**

No

**Are you experiencing any odors**

No

Stop #28: Intersection of Quincy Street and Cambridge Avenue

**Use map locator to enter lat/long for this observation point.**

(34.4528024, -118.6197326)

**Record time at observation point**

30 Oct 2023 8:41 AM PDT

**Record Wind direction**

S

**Record Wind Speed (mph)**

4.5

**Have the weather conditions changed since last recorded?**

No

**Are you experiencing any odors**

No

Stop #29: Intersection of Hasley Canyon Road and Commerce Center Drive (Santa Clarita Valley International School & Playmakers Preschool)

**Use map locator to enter lat/long for this observation point.**

28050 Hasley Canyon Rd, Castaic,  
CA 91384, USA  
(34.4509472, -118.6247111)

**Record time at observation point**

30 Oct 2023 8:47 AM PDT

**Record Wind direction**

SW

**Record Wind Speed (mph)**

7.5

**Have the weather conditions changed since last recorded?**

No

**Are you experiencing any odors**

No

Stop #30: Intersection of Commerce Center Drive and Witherspoon Parkway

1 flagged

**Use map locator to enter lat/long for this observation point.**

Commerce Center Dr &  
Witherspoon Pky, California  
91384, USA  
(34.445912, -118.626105)

Record time at observation point

30 Oct 2023 8:51 AM PDT

Record Wind direction

S

Record Wind Speed (mph)

7.6

Have the weather conditions changed since last recorded?

No

Are you experiencing any odors

Yes

Description of Odor

Landfill Gas

Hydrogen sulfide

Intensity of Odor

2 - Light odor detected

Are any corrective actions needed?

Stop #31: Intersection of Franklin Parkway and driveway leading to the United States Postal Service

28615 Braxton Ave, Valencia, CA  
91355, USA  
(34.436017,  
-118.62702900000001)

Use map locator to enter lat/long for this observation point.

Record time at observation point

30 Oct 2023 8:57 AM PDT

Record Wind direction

SE

Record Wind Speed (mph)

5.6

Have the weather conditions changed since last recorded?

No

Are you experiencing any odors

No

Stop #32: Intersection of Henry Mayo Drive and Cambridge View Drive, leading into the Valencia Travel Village RV Resort

Cambridge View Dr, Valencia, CA  
91355, USA  
(34.4296332, -118.6247536)

Use map locator to enter lat/long for this observation point.

Record time at observation point

30 Oct 2023 9:30 AM PDT

Record Wind direction

W

Record Wind Speed (mph)

8.5

Have the weather conditions changed since last recorded?

No

**Are you experiencing any odors**

No

Odor Compliance with Stipulated Order for Abatement

**Have you recorded Odor Intensity of 3 (3 - Moderate Odor) or higher at 3 or more Stops?**

No

**Recorder Signature**



Julian Jenkins  
30 Oct 2023 9:31 AM PDT

---

**Upon completion of this patrol, please check the box to trigger necessary notifications.**

# 4050 - Chiquita Odor Patrol Template

30 Oct 2023

Complete

<b>Score</b>	3 / 3 (100%)	<b>Flagged items</b>	6	<b>Actions</b>	0
--------------	--------------	----------------------	---	----------------	---

**Conducted on**

30 Oct 2023 7:45 PM PDT

**Prepared by**

Chiquita Landfill

**If the name of the person conducting the Patrol does not appear above, please enter it here:**

Adrian & Nicolas

**What type of patrol is this?**

Regular Patrol

**Weather Conditions at the time of patrol.**

Sunny

**Temperature at time of Patrol**

68°F  
Should be between -50°F to 125°F

**I acknowledge that I have not visited the Reaction Area, working face, or other areas where exposed trash or landfill gas odors exist at Chiquita Canyon Landfill within four (4) hours prior to conducting the odor surveillance.**



**I acknowledge that I will assess each Patrol Stop while standing outside of the vehicle.**



**Flagged items**

6 flagged

Odor Patrol Stops / Stop #1: Chiquito Canyon Road and Driveway leading to the LA County Fire's Del Valle Regional Training Center

**Are you experiencing any odors**

Yes

Odor Patrol Stops / Stop #1: Chiquito Canyon Road and Driveway leading to the LA County Fire's Del Valle Regional Training Center

**Intensity of Odor**

3 - Moderate Odor

Odor Patrol Stops / Stop #7: Intersection of San Martinez Road and Morningside Drive

**Are you experiencing any odors**

Yes

Odor Patrol Stops / Stop #12: Intersection of Hunstock Street and Windsor Road

**Are you experiencing any odors**

Yes

Odor Patrol Stops / Stop #22: Intersection of Hillcrest Parkway and Park Vista Drive at Castaic Elementary School

**Are you experiencing any odors**

Yes

Odor Patrol Stops / Stop #27: Intersection of Rangewood Road and Buckskin Drive

**Are you experiencing any odors**

Yes

<b>Odor Patrol Stops</b>	6 flagged
Stop #1: Chiquito Canyon Road and Driveway leading to the LA County Fire's Del Valle Regional Training Center	2 flagged
<b>Use map locator to enter lat/long for this observation point.</b>	28101 Chiquito Canyon Rd, Castaic, CA 91384, USA (34.4327367, -118.6590638)
<b>Record time at observation point</b>	30 Oct 2023 7:45 PM PDT
<b>Record Wind direction</b>	S
<b>Record Wind Speed (mph)</b>	.07
<b>Have the weather conditions changed since start of patrol?</b>	No
<b>Are you experiencing any odors</b>	Yes
<b>Description of Odor</b>	Landfill Gas
<b>Intensity of Odor</b>	3 - Moderate Odor
<b>Are any corrective actions needed?</b>	No
Stop #2: Intersection of Chiquito Canyon Road and Lincoln Avenue	
<b>Use map locator to enter lat/long for this observation point.</b>	28464 Chiquito Canyon Rd, Castaic, CA 91384, USA (34.438305899999996, -118.65799469999999)
<b>Record time at observation point</b>	30 Oct 2023 7:46 PM PDT
<b>Record Wind direction</b>	S
<b>Record Wind Speed (mph)</b>	0
<b>Have the weather conditions changed since last recorded?</b>	No
<b>Are you experiencing any odors</b>	No
Stop #3: Intersection of Lincoln Avenue and Jackson Street	
<b>Use map locator to enter lat/long for this observation point.</b>	28502 Chiquito Canyon Rd, Castaic, CA 91384, USA (34.4386473, -118.65790359999998)
<b>Record time at observation point</b>	30 Oct 2023 7:47 PM PDT

<b>Record Wind direction</b>	S
<b>Record Wind Speed (mph)</b>	1.3
<b>Have the weather conditions changed since last recorded?</b>	No
<b>Are you experiencing any odors</b>	No
Stop #4: Intersection of Buchanan Way and Chiquito Canyon Road	
<b>Use map locator to enter lat/long for this observation point.</b>	30008 Buchanan Way, Castaic, CA 91384, USA (34.4416195, -118.65763009999999)
<b>Record time at observation point</b>	30 Oct 2023 7:50 PM PDT
<b>Record Wind direction</b>	S
<b>Record Wind Speed (mph)</b>	.4
<b>Have the weather conditions changed since last recorded?</b>	No
<b>Are you experiencing any odors</b>	No
Stop #5: Intersection of Lincoln Avenue and Harding Avenue	
<b>Use map locator to enter lat/long for this observation point.</b>	11629 Daleside Ave, Hawthorne, CA 90250, USA (34.443070999999996, -118.655496)
<b>Record time at observation point</b>	30 Oct 2023 7:48 PM PDT
<b>Record Wind direction</b>	S
<b>Record Wind Speed (mph)</b>	4.0
<b>Have the weather conditions changed since last recorded?</b>	No
<b>Are you experiencing any odors</b>	No
Stop #6: Intersection of Chiquito Canyon Road and San Martinez Road	
<b>Use map locator to enter lat/long for this observation point.</b>	San Martinez Rd & Chiquito Canyon Rd, Val Verde, CA 91384, USA (34.445074, -118.657935)



<b>Record time at observation point</b>	30 Oct 2023 7:51 PM PDT
<b>Record Wind direction</b>	S
<b>Record Wind Speed (mph)</b>	.8
<b>Have the weather conditions changed since last recorded?</b>	No
<b>Are you experiencing any odors</b>	No
Stop #7: Intersection of San Martinez Road and Morningside Drive	
	1 flagged
<b>Use map locator to enter lat/long for this observation point.</b>	(34.4465271, -118.6611912)
<b>Record time at observation point</b>	30 Oct 2023 7:52 PM PDT
<b>Record Wind direction</b>	N
<b>Record Wind Speed (mph)</b>	1.3
<b>Have the weather conditions changed since last recorded?</b>	No
<b>Are you experiencing any odors</b>	Yes
<b>Description of Odor</b>	Other
<b>Describe odor</b>	Burning wood
<b>Intensity of Odor</b>	2 - Light odor detected
<b>Are any corrective actions needed?</b>	No
Stop #8: Intersection of Lexington Drive and Morningside Drive	
<b>Use map locator to enter lat/long for this observation point.</b>	(34.4483503, -118.6606775)
<b>Record time at observation point</b>	30 Oct 2023 7:54 PM PDT
<b>Record Wind direction</b>	N
<b>Record Wind Speed (mph)</b>	0
<b>Have the weather conditions changed since last recorded?</b>	No
<b>Are you experiencing any odors</b>	No
Stop #9: Intersection of Val Verde Road and Trellis Road	

Use map locator to enter lat/long for this observation point.

27620 Chiquito Canyon Rd,  
Castaic, CA 91384, USA  
(34.42775548140754,  
-118.65155048668385)

Record time at observation point

30 Oct 2023 7:55 PM PDT

Record Wind direction

S

Record Wind Speed (mph)

.9

Have the weather conditions changed since last recorded?

No

Are you experiencing any odors

No

Stop #10: Intersection of San Martinez Road and Euclid Ave.

Use map locator to enter lat/long for this observation point.

30333 San Martinez Rd, Castaic,  
CA 91384, USA  
(34.4478645,  
-118.66565609999999)

Record time at observation point

30 Oct 2023 7:57 PM PDT

Record Wind direction

W

Record Wind Speed (mph)

.2

Have the weather conditions changed since last recorded?

No

Are you experiencing any odors

No

Stop #11: Intersection of San Martinez Road and Keningston Road

Use map locator to enter lat/long for this observation point.

30646 San Martinez Rd, Castaic,  
CA 91384, USA  
(34.4482237,  
-118.67070860000001)

Record time at observation point

30 Oct 2023 7:58 PM PDT

Record Wind direction

W

Record Wind Speed (mph)

.7

Have the weather conditions changed since last recorded?

No

Are you experiencing any odors

No

Stop #12: Intersection of Hunstock Street and Windsor Road

1 flagged

**Use map locator to enter lat/long for this observation point.** (34.4459724, -118.6495019)

**Record time at observation point** 30 Oct 2023 8:02 PM PDT

**Record Wind direction** S

**Record Wind Speed (mph)** .2

**Have the weather conditions changed since last recorded?** No

**Are you experiencing any odors** Yes

**Description of Odor** Other

**Describe odor** Citrus trees

**Intensity of Odor** 2 - Light odor detected

**Are any corrective actions needed?** No

Stop #13: Intersection of Del Valle Road and Silver Street

**Use map locator to enter lat/long for this observation point.** 29098 Del Valle Rd Suite E, Val Verde, CA 91384, USA (34.4484511, -118.65538769999999)

**Record time at observation point** 30 Oct 2023 8:04 PM PDT

**Record Wind direction** S

**Record Wind Speed (mph)** 7.5

**Have the weather conditions changed since last recorded?** No

**Are you experiencing any odors** No

Stop #14: Intersection of Del Valle Road and Hasley Canyon Road

**Use map locator to enter lat/long for this observation point.** Del Valle Rd & Hasley Canyon Rd, California 91355, USA (34.456905, -118.64146400000001)

**Record time at observation point** 30 Oct 2023 8:06 PM PDT

**Record Wind Speed (mph)** 2.5

**Record Wind direction** S

<b>Have the weather conditions changed since last recorded?</b>	No
<b>Are you experiencing any odors</b>	No
Stop #15: Intersection of Hasley Canyon Road and Gibraltar Lane	
<b>Use map locator to enter lat/long for this observation point.</b>	28579 Gibraltar Ln, Castaic, CA 91384, USA (34.4551702, -118.63360240000002)
<b>Record time at observation point</b>	30 Oct 2023 8:08 PM PDT
<b>Record Wind direction</b>	NE
<b>Record Wind Speed (mph)</b>	.9
<b>Have the weather conditions changed since last recorded?</b>	No
<b>Are you experiencing any odors</b>	No
Stop #16: Intersection of Gibraltar Lane and Alton Way	
<b>Use map locator to enter lat/long for this observation point.</b>	28340 Alton Way, Castaic, CA 91384, USA (34.4547214, -118.6302393)
<b>Record time at observation point</b>	30 Oct 2023 8:09 PM PDT
<b>Record Wind direction</b>	E
<b>Record Wind Speed (mph)</b>	2.0
<b>Have the weather conditions changed since last recorded?</b>	No
<b>Are you experiencing any odors</b>	No
Stop #17: Intersection of Castlebury Place and Picadilly Place	
<b>Use map locator to enter lat/long for this observation point.</b>	661 Your Home Away!, Castaic, CA 91384, USA (34.4536497, -118.62767199999998)
<b>Record time at observation point</b>	30 Oct 2023 8:11 PM PDT
<b>Record Wind direction</b>	S
<b>Record Wind Speed (mph)</b>	2.5

Have the weather conditions changed since last recorded?	No
--	----

Are you experiencing any odors	No
--------------------------------	----

Stop #18: Intersection of Gibraltar Lane and Springvale Lane

Use map locator to enter lat/long for this observation point.	28257 Springvale Ln, Castaic, CA 91384, USA (34.4558665, -118.6282912)
---	--

Record time at observation point	30 Oct 2023 8:12 PM PDT
----------------------------------	-------------------------

Record Wind direction	SW
-----------------------	----

Record Wind Speed (mph)	1.6
-------------------------	-----

Have the weather conditions changed since last recorded?	No
--	----

Are you experiencing any odors	No
--------------------------------	----

Stop #19: Intersection of Gibraltar Lane and Cambridge Avenue

Use map locator to enter lat/long for this observation point.	28003 Gibraltar Ln, Castaic, CA 91384, USA (34.4583288, -118.6270032)
---	---

Record time at observation point	30 Oct 2023 8:13 PM PDT
----------------------------------	-------------------------

Record Wind direction	S
-----------------------	---

Record Wind Speed (mph)	.9
-------------------------	----

Have the weather conditions changed since last recorded?	No
--	----

Are you experiencing any odors	No
--------------------------------	----

Stop #20: Intersection of Cambridge Avenue and Hasley Canyon Road

Use map locator to enter lat/long for this observation point.	26009 Feedmill Rd, Valencia, CA 91355, USA (34.435066899999995, -118.6062662)
---	---

Record time at observation point	30 Oct 2023 8:15 PM PDT
----------------------------------	-------------------------

Record Wind direction	E
-----------------------	---

Record Wind Speed (mph)	.4
-------------------------	----

<b>Have the weather conditions changed since last recorded?</b>	No
<b>Are you experiencing any odors</b>	No
Stop #21: Intersection of The Old Road and Hillcrest Parkway	
<b>Use map locator to enter lat/long for this observation point.</b>	27610 Iris Pl, Castaic, CA 91384, USA (34.470656, -118.6171576)
<b>Record time at observation point</b>	30 Oct 2023 8:20 PM PDT
<b>Record Wind direction</b>	E
<b>Record Wind Speed (mph)</b>	.2
<b>Have the weather conditions changed since last recorded?</b>	No
<b>Are you experiencing any odors</b>	No
Stop #22: Intersection of Hillcrest Parkway and Park Vista Drive at Castaic Elementary School	
	1 flagged
<b>Use map locator to enter lat/long for this observation point.</b>	27610 Iris Pl, Castaic, CA 91384, USA (34.470656, -118.6171576)
<b>Record time at observation point</b>	30 Oct 2023 8:21 PM PDT
<b>Record Wind direction</b>	S
<b>Record Wind Speed (mph)</b>	2.0
<b>Have the weather conditions changed since last recorded?</b>	No
<b>Are you experiencing any odors</b>	Yes
<b>Description of Odor</b>	Other
<b>Describe odor</b>	Sewage
<b>Intensity of Odor</b>	2 - Light odor detected
<b>Are any corrective actions needed?</b>	No
Stop #23: Intersection of Creekbed Road and Firebrand Drive	
<b>Use map locator to enter lat/long for this observation point.</b>	Creekbed And Firebrand

Record time at observation point

30 Oct 2023 8:20 PM PDT

Record Wind direction

S

Record Wind Speed (mph)

.09

Have the weather conditions changed since last recorded?

No

Are you experiencing any odors

No

Stop #24: Intersection of The Old Road and Live Oak Road

Use map locator to enter lat/long for this observation point.

27305 Live Oak Rd UNIT B,  
Castaic, CA 91384, USA  
(34.4534072, -118.6165492)

Record time at observation point

30 Oct 2023 8:40 PM PDT

Record Wind direction

N

Record Wind Speed (mph)

0

Have the weather conditions changed since last recorded?

No

Are you experiencing any odors

No

Stop #25: Intersection of Live Oak Road and Hidden Trail Road

Use map locator to enter lat/long for this observation point.

27662 Buckskin Dr, Castaic, CA  
91384, USA  
(34.4501572,  
-118.61802370000001)

Record time at observation point

30 Oct 2023 8:41 PM PDT

Record Wind direction

S

Record Wind Speed (mph)

4.9

Have the weather conditions changed since last recorded?

No

Are you experiencing any odors

No

Stop #26: Intersection of Live Oak Elementary School at  
Saddleridge Way

Use map locator to enter lat/long for this observation point.

27710 Rangewood Rd, Castaic, CA  
91384, USA  
(34.450107599999996,  
-118.61922759999999)

<b>Record time at observation point</b>	30 Oct 2023 8:42 PM PDT
<b>Record Wind direction</b>	S
<b>Record Wind Speed (mph)</b>	3.5
<b>Have the weather conditions changed since last recorded?</b>	No
<b>Are you experiencing any odors</b>	No
Stop #27: Intersection of Rangewood Road and Buckskin Drive	
	1 flagged
<b>Use map locator to enter lat/long for this observation point.</b>	29165 Saddleridge Way, Castaic, CA 91384, USA (34.4491454, -118.62033539999999)

<b>Record time at observation point</b>	30 Oct 2023 8:43 PM PDT
<b>Record Wind direction</b>	N
<b>Record Wind Speed (mph)</b>	0
<b>Have the weather conditions changed since last recorded?</b>	No
<b>Are you experiencing any odors</b>	Yes
<b>Description of Odor</b>	Other
<b>Describe odor</b>	Charcoal
<b>Intensity of Odor</b>	2 - Light odor detected
<b>Are any corrective actions needed?</b>	No
Stop #28: Intersection of Quincy Street and Cambridge Avenue	
<b>Use map locator to enter lat/long for this observation point.</b>	27803 Quincy St, Castaic, CA 91384, USA (34.4529869, -118.62002930000001)

<b>Record time at observation point</b>	30 Oct 2023 8:45 PM PDT
<b>Record Wind direction</b>	W
<b>Record Wind Speed (mph)</b>	3.1
<b>Have the weather conditions changed since last recorded?</b>	No



**Are you experiencing any odors**

No

Stop #29: Intersection of Hasley Canyon Road and Commerce Center Drive (Santa Clarita Valley International School & Playmakers Preschool)

**Use map locator to enter lat/long for this observation point.**

28050 Hasley Canyon Rd, Castaic,  
CA 91384, USA  
(34.4509472, -118.6247111)

**Record time at observation point**

30 Oct 2023 8:48 PM PDT

**Record Wind direction**

W

**Record Wind Speed (mph)**

.9

**Have the weather conditions changed since last recorded?**

No

**Are you experiencing any odors**

No

Stop #30: Intersection of Commerce Center Drive and Witherspoon Parkway

**Use map locator to enter lat/long for this observation point.**

Commerce Center Dr &  
Witherspoon Pky, California  
91384, USA  
(34.445912, -118.626105)

**Record time at observation point**

30 Oct 2023 8:51 PM PDT

**Record Wind direction**

N

**Record Wind Speed (mph)**

3.6

**Have the weather conditions changed since last recorded?**

No

**Are you experiencing any odors**

No

Stop #31: Intersection of Franklin Parkway and driveway leading to the United States Postal Service

**Use map locator to enter lat/long for this observation point.**

28000 Franklin Pkwy, Valencia, CA  
91355, USA  
(34.4352261,  
-118.62850189999997)

**Record time at observation point**

30 Oct 2023 8:53 PM PDT

**Record Wind direction**


W

**Record Wind Speed (mph)**

7.4

<b>Have the weather conditions changed since last recorded?</b>	No
<b>Are you experiencing any odors</b>	No
Stop #32: Intersection of Henry Mayo Drive and Cambridge View Drive, leading into the Valencia Travel Village RV Resort	
<b>Use map locator to enter lat/long for this observation point.</b>	27953 Hancock Pkwy, Valencia, CA 91355, USA (34.430459299999995, -118.62511680000001)
<b>Record time at observation point</b>	30 Oct 2023 8:55 PM PDT
<b>Record Wind direction</b>	W
<b>Record Wind Speed (mph)</b>	8.3
<b>Have the weather conditions changed since last recorded?</b>	No
<b>Are you experiencing any odors</b>	No
Odor Compliance with Stipulated Order for Abatement	
<b>Have you recorded Odor Intensity of 3 (3 - Moderate Odor) or higher at 3 or more Stops?</b>	No

**Recorder Signature**



nicolas de la torre  
30 Oct 2023 8:59 PM PDT

---

**Upon completion of this patrol, please check the box to trigger necessary notifications.**

---



# 4050 - Chiquita Odor Patrol Template

31 Oct 2023

Complete

<b>Score</b>	3 / 3 (100%)	<b>Flagged items</b>	10	<b>Actions</b>	0
--------------	--------------	----------------------	----	----------------	---

**Conducted on**

31 Oct 2023 7:07 AM PDT

**Prepared by**

Chiquita Landfill

**If the name of the person conducting the Patrol does not appear above, please enter it here:**

Julian Jenkins

**What type of patrol is this?**

Regular Patrol

**Weather Conditions at the time of patrol.**

Sunny

**Temperature at time of Patrol**

63°F  
Should be between -50°F to 125°F

**I acknowledge that I have not visited the Reaction Area, working face, or other areas where exposed trash or landfill gas odors exist at Chiquita Canyon Landfill within four (4) hours prior to conducting the odor surveillance.**



**I acknowledge that I will assess each Patrol Stop while standing outside of the vehicle.**



**Flagged items**

10 flagged

Odor Patrol Stops / Stop #1: Chiquito Canyon Road and Driveway leading to the LA County Fire's Del Valle Regional Training Center

**Are you experiencing any odors**

Yes

Odor Patrol Stops / Stop #9: Intersection of Val Verde Road and Trellis Road

**Are you experiencing any odors**

Yes

Odor Patrol Stops / Stop #10: Intersection of San Martinez Road and Euclid Ave.

**Are you experiencing any odors**

Yes

Odor Patrol Stops / Stop #11: Intersection of San Martinez Road and Keningston Road

**Are you experiencing any odors**

Yes

Odor Patrol Stops / Stop #12: Intersection of Hunstock Street and Windsor Road

**Are you experiencing any odors**

Yes

Odor Patrol Stops / Stop #13: Intersection of Del Valle Road and Silver Street

**Are you experiencing any odors**

Yes

Odor Patrol Stops / Stop #14: Intersection of Del Valle Road and Hasley Canyon Road

**Are you experiencing any odors**

Yes

Odor Patrol Stops / Stop #21: Intersection of The Old Road and Hillcrest Parkway

**Are you experiencing any odors**

Yes

Odor Patrol Stops / Stop #31: Intersection of Franklin Parkway and driveway leading to the United States Postal Service

**Are you experiencing any odors**

Yes

Odor Patrol Stops / Stop #32: Intersection of Henry Mayo Drive and Cambridge View Drive, leading into the Valencia Travel Village RV Resort

**Are you experiencing any odors**

Yes

<b>Odor Patrol Stops</b>	10 flagged
Stop #1: Chiquito Canyon Road and Driveway leading to the LA County Fire's Del Valle Regional Training Center	1 flagged
<b>Use map locator to enter lat/long for this observation point.</b>	28101 Chiquito Canyon Rd, Castaic, CA 91384, USA (34.4317609, -118.6589423)
<b>Record time at observation point</b>	31 Oct 2023 7:18 AM PDT
<b>Record Wind direction</b>	E
<b>Record Wind Speed (mph)</b>	2.5
<b>Have the weather conditions changed since start of patrol?</b>	No
<b>Are you experiencing any odors</b>	Yes
<b>Description of Odor</b>	Trash
<b>Intensity of Odor</b>	1 - Very light odor detected
<b>Are any corrective actions needed?</b>	
Stop #2: Intersection of Chiquito Canyon Road and Lincoln Avenue	
<b>Use map locator to enter lat/long for this observation point.</b>	Chiquito Canyon Rd & Lincoln Ave, California 91355, USA (34.437901, -118.658324)
<b>Record time at observation point</b>	31 Oct 2023 7:21 AM PDT
<b>Record Wind direction</b>	NW
<b>Record Wind Speed (mph)</b>	4.5
<b>Have the weather conditions changed since last recorded?</b>	No
<b>Are you experiencing any odors</b>	No
Stop #3: Intersection of Lincoln Avenue and Jackson Street	
<b>Use map locator to enter lat/long for this observation point.</b>	28543 Lincoln Ave, Castaic, CA 91384, USA (34.4395774, -118.6561263)
<b>Record time at observation point</b>	31 Oct 2023 7:23 AM PDT

<b>Record Wind direction</b>	E
<b>Record Wind Speed (mph)</b>	2.9
<b>Have the weather conditions changed since last recorded?</b>	No
<b>Are you experiencing any odors</b>	No
Stop #4: Intersection of Buchanan Way and Chiquito Canyon Road	
<b>Use map locator to enter lat/long for this observation point.</b>	28703 Chiquito Canyon Rd, Castaic, CA 91384, USA (34.441859799999996, -118.6573111)
<b>Record time at observation point</b>	31 Oct 2023 7:30 AM PDT
<b>Record Wind direction</b>	W
<b>Record Wind Speed (mph)</b>	0.4
<b>Have the weather conditions changed since last recorded?</b>	No
<b>Are you experiencing any odors</b>	No
Stop #5: Intersection of Lincoln Avenue and Harding Avenue	
<b>Use map locator to enter lat/long for this observation point.</b>	(34.443070999999996, -118.655496)
<b>Record time at observation point</b>	31 Oct 2023 7:27 AM PDT
<b>Record Wind direction</b>	NW
<b>Record Wind Speed (mph)</b>	3.3
<b>Have the weather conditions changed since last recorded?</b>	No
<b>Are you experiencing any odors</b>	No
Stop #6: Intersection of Chiquito Canyon Road and San Martinez Road	
<b>Use map locator to enter lat/long for this observation point.</b>	30010 San Martinez Rd, Castaic, CA 91384, USA (34.4449994, -118.6582312)
<b>Record time at observation point</b>	31 Oct 2023 7:33 AM PDT

<b>Record Wind direction</b>	NW
<b>Record Wind Speed (mph)</b>	2.9
<b>Have the weather conditions changed since last recorded?</b>	No
<b>Are you experiencing any odors</b>	No
Stop #7: Intersection of San Martinez Road and Morningside Drive	
<b>Use map locator to enter lat/long for this observation point.</b>	(34.4466461, -118.6611538)
<b>Record time at observation point</b>	31 Oct 2023 7:36 AM PDT
<b>Record Wind direction</b>	W
<b>Record Wind Speed (mph)</b>	2.0
<b>Have the weather conditions changed since last recorded?</b>	No
<b>Are you experiencing any odors</b>	No
Stop #8: Intersection of Lexington Drive and Morningside Drive	
<b>Use map locator to enter lat/long for this observation point.</b>	(34.4484585, -118.660765)
<b>Record time at observation point</b>	31 Oct 2023 7:38 AM PDT
<b>Record Wind direction</b>	N
<b>Record Wind Speed (mph)</b>	0.0
<b>Have the weather conditions changed since last recorded?</b>	No
<b>Are you experiencing any odors</b>	No
Stop #9: Intersection of Val Verde Road and Trellis Road	
<b>Use map locator to enter lat/long for this observation point.</b>	(34.4480702, -118.6629172)
<b>Record time at observation point</b>	31 Oct 2023 7:41 AM PDT
<b>Record Wind direction</b>	N
<b>Record Wind Speed (mph)</b>	1.3
<b>Have the weather conditions changed since last recorded?</b>	No



<b>Are you experiencing any odors</b>	Yes
<b>Description of Odor</b>	Trash
<b>Intensity of Odor</b>	1 - Very light odor detected
<b>Are any corrective actions needed?</b>	
Stop #10: Intersection of San Martinez Road and Euclid Ave.	1 flagged
<b>Use map locator to enter lat/long for this observation point.</b>	(34.4477763, -118.6658579)
<b>Record time at observation point</b>	31 Oct 2023 7:44 AM PDT
<b>Record Wind direction</b>	NW
<b>Record Wind Speed (mph)</b>	0.7
<b>Have the weather conditions changed since last recorded?</b>	No
<b>Are you experiencing any odors</b>	Yes
<b>Description of Odor</b>	Other
<b>Describe odor</b>	Food
<b>Intensity of Odor</b>	1 - Very light odor detected
<b>Are any corrective actions needed?</b>	
Stop #11: Intersection of San Martinez Road and Keningston Road	1 flagged
<b>Use map locator to enter lat/long for this observation point.</b>	30703 San Martinez Rd, Castaic, CA 91384, USA (34.448692199999996, -118.6712099)
<b>Record time at observation point</b>	31 Oct 2023 7:47 AM PDT
<b>Record Wind direction</b>	W
<b>Record Wind Speed (mph)</b>	3.3
<b>Have the weather conditions changed since last recorded?</b>	No
<b>Are you experiencing any odors</b>	Yes
<b>Description of Odor</b>	Chemical

Household cleanser

**Intensity of Odor**

1 - Very light odor detected

**Are any corrective actions needed?**

Stop #12: Intersection of Hunstock Street and Windsor Road

1 flagged

**Use map locator to enter lat/long for this observation point.**

(34.4457863, -118.6496351)

**Record time at observation point**

31 Oct 2023 7:57 AM PDT

**Record Wind direction**

N

**Record Wind Speed (mph)**

6.0

**Have the weather conditions changed since last recorded?**

No

**Are you experiencing any odors**

Yes

**Description of Odor**

Other

**Describe odor**

Sage and household cleanser

**Intensity of Odor**

1 - Very light odor detected

**Are any corrective actions needed?**

Stop #13: Intersection of Del Valle Road and Silver Street

1 flagged

**Use map locator to enter lat/long for this observation point.**

(34.4483391, -118.6553623)

**Record time at observation point**

31 Oct 2023 8:01 AM PDT

**Record Wind direction**

N

**Record Wind Speed (mph)**

4.9

**Have the weather conditions changed since last recorded?**

No

**Are you experiencing any odors**

Yes

**Description of Odor**

Other

**Describe odor**

Urine

**Intensity of Odor**

1 - Very light odor detected

**Are any corrective actions needed?**

Stop #14: Intersection of Del Valle Road and Hasley Canyon Road

1 flagged

**Use map locator to enter lat/long for this observation point.**

Del Valle Rd & Hasley Canyon Rd,  
California 91355, USA  
(34.456905,  
-118.64146400000001)

**Record time at observation point**

31 Oct 2023 8:05 AM PDT

**Record Wind Speed (mph)**

2.5

**Record Wind direction**

N

**Have the weather conditions changed since last recorded?**

No

**Are you experiencing any odors**

Yes

**Description of Odor**

Other

**Describe odor**

Food and oil

Food truck and oil derrick pumps are nearby




Photo 1



Photo 2

**Intensity of Odor**

2 - Light odor detected

**Are any corrective actions needed?**

Stop #15: Intersection of Hasley Canyon Road and Gibraltar Lane

**Use map locator to enter lat/long for this observation point.**

(34.4553085, -118.6332074)

**Record time at observation point**

31 Oct 2023 8:14 AM PDT

**Record Wind direction**

NW

**Record Wind Speed (mph)**

2.5

**Have the weather conditions changed since last recorded?**

No

**Are you experiencing any odors**

No

Stop #16: Intersection of Gibraltar Lane and Alton Way

Use map locator to enter lat/long for this observation point. (34.4548786, -118.6301366)

Record time at observation point 31 Oct 2023 8:17 AM PDT

Record Wind direction NW

Record Wind Speed (mph) 2.2

Have the weather conditions changed since last recorded? No

Are you experiencing any odors No

Stop #17: Intersection of Castlebury Place and Picadilly Place

Use map locator to enter lat/long for this observation point. 661 Your Home Away!, Castaic, CA  
91384, USA  
(34.4536497,  
-118.62767199999998)

Record time at observation point 31 Oct 2023 8:19 AM PDT

Record Wind direction N

Record Wind Speed (mph) 1.8

Have the weather conditions changed since last recorded? No

Are you experiencing any odors No

Stop #18: Intersection of Gibraltar Lane and Springvale Lane

Use map locator to enter lat/long for this observation point. (34.4558723, -118.6284598)

Record time at observation point 31 Oct 2023 8:22 AM PDT

Record Wind direction NW

Record Wind Speed (mph) 3.6

Have the weather conditions changed since last recorded? No

Are you experiencing any odors No

Stop #19: Intersection of Gibraltar Lane and Cambridge Avenue

Use map locator to enter lat/long for this observation point. 29823 Cambridge Ave, Castaic, CA  
91384, USA

(34.457917099999996,  
-118.62698039999998)

<b>Record time at observation point</b>	31 Oct 2023 8:25 AM PDT
<b>Record Wind direction</b>	NW
<b>Record Wind Speed (mph)</b>	2.2
<b>Have the weather conditions changed since last recorded?</b>	No
<b>Are you experiencing any odors</b>	No
Stop #20: Intersection of Cambridge Avenue and Hasley Canyon Road	

9701 Creekbed Rd, Castaic, CA  
91384, USA  
(34.4555301, -118.6218167)

<b>Record time at observation point</b>	31 Oct 2023 8:28 AM PDT
<b>Record Wind direction</b>	N
<b>Record Wind Speed (mph)</b>	2.5
<b>Have the weather conditions changed since last recorded?</b>	No
<b>Are you experiencing any odors</b>	No
Stop #21: Intersection of The Old Road and Hillcrest Parkway	

27643 Iris Pl, Castaic, CA 91384,  
USA  
(34.470783,  
-118.61853499999998)

<b>Record time at observation point</b>	31 Oct 2023 8:35 AM PDT
<b>Record Wind direction</b>	E
<b>Record Wind Speed (mph)</b>	2.2
<b>Have the weather conditions changed since last recorded?</b>	No
<b>Are you experiencing any odors</b>	Yes
<b>Description of Odor</b>	Other
<b>Describe odor</b>	Sewage and skunk odor

**Intensity of Odor**

2 - Light odor detected

**Are any corrective actions needed?**

Stop #22: Intersection of Hillcrest Parkway and Park Vista Drive at Castaic Elementary School

**Use map locator to enter lat/long for this observation point.**

30455 Park Vista Dr, Castaic, CA  
91384, USA  
(34.472168100000005,  
-118.6304217)

**Record time at observation point**

31 Oct 2023 8:39 AM PDT

**Record Wind direction**

W

**Record Wind Speed (mph)**

2.0

**Have the weather conditions changed since last recorded?**

No

**Are you experiencing any odors**

No

Stop #23: Intersection of Creekbed Road and Firebrand Drive

**Use map locator to enter lat/long for this observation point.**

29796 Creekbed Rd, Castaic, CA  
91384, USA  
(34.4575962, -118.6195735)

**Record time at observation point**

31 Oct 2023 8:30 AM PDT

**Record Wind direction**

E

**Record Wind Speed (mph)**

2.0

**Have the weather conditions changed since last recorded?**

No

**Are you experiencing any odors**

No

Stop #24: Intersection of The Old Road and Live Oak Road

**Use map locator to enter lat/long for this observation point.**

27305 Live Oak Rd UNIT B,  
Castaic, CA 91384, USA  
(34.4534072, -118.6165492)

**Record time at observation point**

31 Oct 2023 8:45 AM PDT

**Record Wind direction**

E

**Record Wind Speed (mph)**

7.4

<b>Have the weather conditions changed since last recorded?</b>	No
<b>Are you experiencing any odors</b>	No
Stop #25: Intersection of Live Oak Road and Hidden Trail Road	
<b>Use map locator to enter lat/long for this observation point.</b>	27662 Buckskin Dr, Castaic, CA 91384, USA (34.4501572, -118.61802370000001)
<b>Record time at observation point</b>	31 Oct 2023 8:47 AM PDT
<b>Record Wind direction</b>	S
<b>Record Wind Speed (mph)</b>	1.3
<b>Have the weather conditions changed since last recorded?</b>	No
<b>Are you experiencing any odors</b>	No
Stop #26: Intersection of Live Oak Elementary School at Saddleridge Way	
<b>Use map locator to enter lat/long for this observation point.</b>	(34.4499275, -118.6202091)
<b>Record time at observation point</b>	31 Oct 2023 8:52 AM PDT
<b>Record Wind direction</b>	NW
<b>Record Wind Speed (mph)</b>	1.3
<b>Have the weather conditions changed since last recorded?</b>	No
<b>Are you experiencing any odors</b>	No
Stop #27: Intersection of Rangewood Road and Buckskin Drive	
<b>Use map locator to enter lat/long for this observation point.</b>	29165 Saddleridge Way, Castaic, CA 91384, USA (34.4491454, -118.62033539999999)
<b>Record time at observation point</b>	31 Oct 2023 8:55 AM PDT
<b>Record Wind direction</b>	N
<b>Record Wind Speed (mph)</b>	4.5
<b>Have the weather conditions changed since last recorded?</b>	No

**Are you experiencing any odors**

No

Stop #28: Intersection of Quincy Street and Cambridge Avenue

**Use map locator to enter lat/long for this observation point.**

27727 Quincy St, Castaic, CA  
91384, USA  
(34.4531311, -118.619619)

**Record time at observation point**

31 Oct 2023 8:58 AM PDT

**Record Wind direction**

E

**Record Wind Speed (mph)**

1.6

**Have the weather conditions changed since last recorded?**

No

**Are you experiencing any odors**

No

Stop #29: Intersection of Hasley Canyon Road and Commerce Center Drive (Santa Clarita Valley International School & Playmakers Preschool)

**Use map locator to enter lat/long for this observation point.**

28050 Hasley Canyon Rd, Castaic,  
CA 91384, USA  
(34.4509472, -118.6247111)

**Record time at observation point**

31 Oct 2023 9:05 AM PDT

**Record Wind direction**

N

**Record Wind Speed (mph)**

2.5

**Have the weather conditions changed since last recorded?**

No

**Are you experiencing any odors**

No

Stop #30: Intersection of Commerce Center Drive and Witherspoon Parkway

**Use map locator to enter lat/long for this observation point.**

29011 Witherspoon Pkwy,  
Valencia, CA 91355, USA  
(34.445682,  
-118.62720999999999)

**Record time at observation point**

31 Oct 2023 9:10 AM PDT

**Record Wind direction**

NW

**Record Wind Speed (mph)**

2.7

**Have the weather conditions changed since last recorded?**

No



<b>Are you experiencing any odors</b>	No
Stop #31: Intersection of Franklin Parkway and driveway leading to the United States Postal Service	1 flagged
<b>Use map locator to enter lat/long for this observation point.</b>	28000 Franklin Pkwy, Valencia, CA 91355, USA (34.4352261, -118.62850189999997)
<b>Record time at observation point</b>	31 Oct 2023 9:15 AM PDT
<b>Record Wind direction</b>	NW
<b>Record Wind Speed (mph)</b>	1.3
<b>Have the weather conditions changed since last recorded?</b>	No
<b>Are you experiencing any odors</b>	Yes
<b>Description of Odor</b>	Chemical
Oil	
<b>Intensity of Odor</b>	1 - Very light odor detected
<b>Are any corrective actions needed?</b>	
Stop #32: Intersection of Henry Mayo Drive and Cambridge View Drive, leading into the Valencia Travel Village RV Resort	1 flagged
<b>Use map locator to enter lat/long for this observation point.</b>	Cambridge View Dr, Valencia, CA 91355, USA (34.429564, -118.6248189)
<b>Record time at observation point</b>	31 Oct 2023 9:21 AM PDT
<b>Record Wind direction</b>	NE
<b>Record Wind Speed (mph)</b>	4.5
<b>Have the weather conditions changed since last recorded?</b>	No
<b>Are you experiencing any odors</b>	Yes
<b>Description of Odor</b>	Other
<b>Describe odor</b>	Barbecue
<b>Intensity of Odor</b>	1 - Very light odor detected

**Are any corrective actions needed?**

Odor Compliance with Stipulated Order for Abatement

**Have you recorded Odor Intensity of 3 (3 - Moderate Odor) or higher at 3 or more Stops?**

No

**Recorder Signature**



Julian Jenkins  
31 Oct 2023 9:23 AM PDT

---

**Upon completion of this patrol, please check the box to trigger necessary notifications.**

Media summary



Photo 1



Photo 2

# 4050 - Chiquita Odor Patrol Template

31 Oct 2023

Complete

<b>Score</b>	3 / 3 (100%)	<b>Flagged items</b>	4	<b>Actions</b>	0
--------------	--------------	----------------------	---	----------------	---

**Conducted on**

31 Oct 2023 7:50 PM PDT

**Prepared by**

Chiquita Landfill

**If the name of the person conducting the Patrol does not appear above, please enter it here:**

Adrian and nicolas

**What type of patrol is this?**

Regular Patrol

**Weather Conditions at the time of patrol.**

Partly Cloudy

**Temperature at time of Patrol**

64°F  
Should be between -50°F to 125°F

**I acknowledge that I have not visited the Reaction Area, working face, or other areas where exposed trash or landfill gas odors exist at Chiquita Canyon Landfill within four (4) hours prior to conducting the odor surveillance.**



**I acknowledge that I will assess each Patrol Stop while standing outside of the vehicle.**



**Flagged items**

4 flagged

Odor Patrol Stops / Stop #3: Intersection of Lincoln Avenue and Jackson Street

**Are you experiencing any odors**

Yes

Odor Patrol Stops / Stop #10: Intersection of San Martinez Road and Euclid Ave.

**Are you experiencing any odors**

Yes

Odor Patrol Stops / Stop #22: Intersection of Hillcrest Parkway and Park Vista Drive at Castaic Elementary School

**Are you experiencing any odors**

Yes

Odor Patrol Stops / Stop #25: Intersection of Live Oak Road and Hidden Trail Road

**Are you experiencing any odors**

Yes

**Odor Patrol Stops**

4 flagged

Stop #1: Chiquito Canyon Road and Driveway leading to the LA County Fire's Del Valle Regional Training Center

**Use map locator to enter lat/long for this observation point.**28101 Chiquito Canyon Rd,  
Castaic, CA 91384, USA  
(34.4327398, -118.6590599)**Record time at observation point**

31 Oct 2023 7:54 PM PDT

**Record Wind direction**

S

**Record Wind Speed (mph)**

5.8

**Have the weather conditions changed since start of patrol?**

No

**Are you experiencing any odors**

No

Stop #2: Intersection of Chiquito Canyon Road and Lincoln Avenue

**Use map locator to enter lat/long for this observation point.**28464 Chiquito Canyon Rd,  
Castaic, CA 91384, USA  
(34.438305899999996,  
-118.65799469999999)**Record time at observation point**

31 Oct 2023 7:55 PM PDT

**Record Wind direction**

E

**Record Wind Speed (mph)**

5.4

**Have the weather conditions changed since last recorded?**

No

**Are you experiencing any odors**

No

Stop #3: Intersection of Lincoln Avenue and Jackson Street

1 flagged

**Use map locator to enter lat/long for this observation point.**28543 Lincoln Ave, Castaic, CA  
91384, USA  
(34.4395774, -118.6561263)**Record time at observation point**

31 Oct 2023 7:56 PM PDT

**Record Wind direction**

S

**Record Wind Speed (mph)**

2.0

**Have the weather conditions changed since last recorded?**

No

<b>Are you experiencing any odors</b>	Yes
<b>Description of Odor</b>	Other
<b>Describe odor</b>	Sewage
<b>Intensity of Odor</b>	2 - Light odor detected
<b>Are any corrective actions needed?</b>	No
Stop #4: Intersection of Buchanan Way and Chiquito Canyon Road	
<b>Use map locator to enter lat/long for this observation point.</b>	28703 Chiquito Canyon Rd, Castaic, CA 91384, USA (34.441859799999996, -118.6573111)
<b>Record time at observation point</b>	31 Oct 2023 7:59 PM PDT
<b>Record Wind direction</b>	S
<b>Record Wind Speed (mph)</b>	.7
<b>Have the weather conditions changed since last recorded?</b>	No
<b>Are you experiencing any odors</b>	No
Stop #5: Intersection of Lincoln Avenue and Harding Avenue	
<b>Use map locator to enter lat/long for this observation point.</b>	11629 Daleside Ave, Hawthorne, CA 90250, USA (34.443070999999996, -118.655496)
<b>Record time at observation point</b>	31 Oct 2023 7:58 PM PDT
<b>Record Wind direction</b>	S
<b>Record Wind Speed (mph)</b>	.4
<b>Have the weather conditions changed since last recorded?</b>	No
<b>Are you experiencing any odors</b>	No
Stop #6: Intersection of Chiquito Canyon Road and San Martinez Road	
<b>Use map locator to enter lat/long for this observation point.</b>	San Martinez Rd & Chiquito Canyon Rd, Val Verde, CA 91384, USA



(34.445074, -118.657935)

<b>Record time at observation point</b>	31 Oct 2023 8:01 PM PDT
<b>Record Wind direction</b>	S
<b>Record Wind Speed (mph)</b>	2.0
<b>Have the weather conditions changed since last recorded?</b>	No
<b>Are you experiencing any odors</b>	No
Stop #7: Intersection of San Martinez Road and Morningside Drive	

**Use map locator to enter lat/long for this observation point.** 28918 Morningside Dr, Castaic, CA 91384, USA (34.4466231, -118.66092540000001)

<b>Record time at observation point</b>	31 Oct 2023 8:02 PM PDT
<b>Record Wind direction</b>	NW
<b>Record Wind Speed (mph)</b>	0
<b>Have the weather conditions changed since last recorded?</b>	No
<b>Are you experiencing any odors</b>	No
Stop #8: Intersection of Lexington Drive and Morningside Drive	

**Use map locator to enter lat/long for this observation point.** 29043 Morningside Dr, Castaic, CA 91384, USA (34.4482856, -118.6609568)

<b>Record time at observation point</b>	31 Oct 2023 8:03 PM PDT
<b>Record Wind direction</b>	NW
<b>Record Wind Speed (mph)</b>	0
<b>Have the weather conditions changed since last recorded?</b>	No
<b>Are you experiencing any odors</b>	No
Stop #9: Intersection of Val Verde Road and Trellis Road	

**Use map locator to enter lat/long for this observation point.** (34.4480779, -118.6628689)

Record time at observation point

31 Oct 2023 8:05 PM PDT

Record Wind direction

S

Record Wind Speed (mph)

.2

Have the weather conditions changed since last recorded?

No

Are you experiencing any odors

No

Stop #10: Intersection of San Martinez Road and Euclid Ave.

1 flagged

Use map locator to enter lat/long for this observation point.

(34.4477269, -118.6658223)

Record time at observation point

31 Oct 2023 8:06 PM PDT

Record Wind direction

E

Record Wind Speed (mph)

.2

Have the weather conditions changed since last recorded?

No

Are you experiencing any odors

Yes

Description of Odor

Other

Describe odor

Animal waste

Intensity of Odor

2 - Light odor detected

Are any corrective actions needed?

No

Stop #11: Intersection of San Martinez Road and Keningston Road

Use map locator to enter lat/long for this observation point.

30646 San Martinez Rd, Castaic,  
CA 91384, USA  
(34.4482237,  
-118.6707086000001)

Record time at observation point

31 Oct 2023 8:07 PM PDT

Record Wind direction

E

Record Wind Speed (mph)

2.0

Have the weather conditions changed since last recorded?

No

Are you experiencing any odors

No

Stop #12: Intersection of Hunstock Street and Windsor Road

Use map locator to enter lat/long for this observation point.

29502 Cromwell Ave, Castaic, CA  
91384, USA  
(34.4460494, -118.6496094)

Record time at observation point

31 Oct 2023 8:12 PM PDT

Record Wind direction

N

Record Wind Speed (mph)

1.7

Have the weather conditions changed since last recorded?

No

Are you experiencing any odors

No

Stop #13: Intersection of Del Valle Road and Silver Street

Use map locator to enter lat/long for this observation point.

29098 Del Valle Rd Suite E, Val  
Verde, CA 91384, USA  
(34.4484511,  
-118.65538769999999)

Record time at observation point

31 Oct 2023 8:14 PM PDT

Record Wind direction

SW

Record Wind Speed (mph)

1.1

Have the weather conditions changed since last recorded?

No

Are you experiencing any odors

No

Stop #14: Intersection of Del Valle Road and Hasley Canyon Road

Use map locator to enter lat/long for this observation point.

Del Valle Rd & Hasley Canyon Rd,  
California 91355, USA  
(34.456905,  
-118.64146400000001)

Record time at observation point

31 Oct 2023 8:16 PM PDT

Record Wind Speed (mph)

3.5

Record Wind direction

NE

Have the weather conditions changed since last recorded?

No

Are you experiencing any odors

No

Stop #15: Intersection of Hasley Canyon Road and Gibraltar Lane

28579 Gibraltar Ln, Castaic, CA  
91384, USA  
(34.4551702,  
-118.63360240000002)

Use map locator to enter lat/long for this observation point.

Record time at observation point

31 Oct 2023 8:18 PM PDT

Record Wind direction

N

Record Wind Speed (mph)

0.4

Have the weather conditions changed since last recorded?

No

Are you experiencing any odors

No

Stop #16: Intersection of Gibraltar Lane and Alton Way

28340 Alton Way, Castaic, CA  
91384, USA  
(34.4547214, -118.6302393)

Use map locator to enter lat/long for this observation point.

Record time at observation point

31 Oct 2023 8:19 PM PDT

Record Wind direction

NE

Record Wind Speed (mph)

0

Have the weather conditions changed since last recorded?

No

Are you experiencing any odors

No

Stop #17: Intersection of Castlebury Place and Picadilly Place

661 Your Home Away!, Castaic, CA  
91384, USA  
(34.4536497,  
-118.62767199999998)

Use map locator to enter lat/long for this observation point.

Record time at observation point

31 Oct 2023 8:20 PM PDT

Record Wind direction

S

Record Wind Speed (mph)

1.3

Have the weather conditions changed since last recorded?

No

Are you experiencing any odors

No

Stop #18: Intersection of Gibraltar Lane and Springvale Lane

Use map locator to enter lat/long for this observation point.

28257 Springvale Ln, Castaic, CA  
91384, USA  
(34.4558665, -118.6282912)

Record time at observation point

31 Oct 2023 8:21 PM PDT

Record Wind direction

SW

Record Wind Speed (mph)

1.1

Have the weather conditions changed since last recorded?

No

Are you experiencing any odors

No

Stop #19: Intersection of Gibraltar Lane and Cambridge Avenue

Use map locator to enter lat/long for this observation point.

29823 Cambridge Ave, Castaic, CA  
91384, USA  
(34.457917099999996,  
-118.62698039999998)

Record time at observation point

31 Oct 2023 8:23 PM PDT

Record Wind direction

E

Record Wind Speed (mph)

0

Have the weather conditions changed since last recorded?

No

Are you experiencing any odors

No

Stop #20: Intersection of Cambridge Avenue and Hasley Canyon Road

Use map locator to enter lat/long for this observation point.

9701 Creekbed Rd, Castaic, CA  
91384, USA  
(34.4555301, -118.6218167)

Record time at observation point

31 Oct 2023 8:24 PM PDT

Record Wind direction

NW

Record Wind Speed (mph)

0

Have the weather conditions changed since last recorded?

No

Are you experiencing any odors

No

Stop #21: Intersection of The Old Road and Hillcrest Parkway

Use map locator to enter lat/long for this observation point.

29796 Creekbed Rd, Castaic, CA  
91384, USA  
(34.4575962, -118.6195735)

Record time at observation point

31 Oct 2023 8:26 PM PDT

Record Wind direction

NE

Record Wind Speed (mph)

0

Have the weather conditions changed since last recorded?

No

Are you experiencing any odors

No

Stop #22: Intersection of Hillcrest Parkway and Park Vista Drive  
at Castaic Elementary School

1 flagged

Use map locator to enter lat/long for this observation point.

27610 Iris Pl, Castaic, CA 91384,  
USA  
(34.470656, -118.6171576)

Record time at observation point

31 Oct 2023 8:31 PM PDT

Record Wind direction

N

Record Wind Speed (mph)

1.1

Have the weather conditions changed since last recorded?

No

Are you experiencing any odors

Yes

Description of Odor

Other

Describe odor

Sewage

Intensity of Odor

2 - Light odor detected

Are any corrective actions needed?

No

Stop #23: Intersection of Creekbed Road and Firebrand Drive

Use map locator to enter lat/long for this observation point.

Creekbed And Firebrand

Record time at observation point

31 Oct 2023 8:36 PM PDT

Record Wind direction

SW

<b>Record Wind Speed (mph)</b>	.07
<b>Have the weather conditions changed since last recorded?</b>	No
<b>Are you experiencing any odors</b>	No
Stop #24: Intersection of The Old Road and Live Oak Road	
<b>Use map locator to enter lat/long for this observation point.</b>	27305 Live Oak Rd, Castaic, CA 91384, USA (34.453508299999996, -118.6164966)
<b>Record time at observation point</b>	31 Oct 2023 8:40 PM PDT
<b>Record Wind direction</b>	S
<b>Record Wind Speed (mph)</b>	6.0
<b>Have the weather conditions changed since last recorded?</b>	No
<b>Are you experiencing any odors</b>	No
Stop #25: Intersection of Live Oak Road and Hidden Trail Road	
	1 flagged
<b>Use map locator to enter lat/long for this observation point.</b>	27662 Buckskin Dr, Castaic, CA 91384, USA (34.4501572, -118.61802370000001)
<b>Record time at observation point</b>	31 Oct 2023 8:42 PM PDT
<b>Record Wind direction</b>	S
<b>Record Wind Speed (mph)</b>	3.0
<b>Have the weather conditions changed since last recorded?</b>	No
<b>Are you experiencing any odors</b>	Yes
<b>Description of Odor</b>	Greenwaste
<b>Intensity of Odor</b>	2 - Light odor detected
<b>Are any corrective actions needed?</b>	No
Stop #26: Intersection of Live Oak Elementary School at Saddleridge Way	
<b>Use map locator to enter lat/long for this observation point.</b>	Hongmian Avenue No.33

Guangzhou Shi, Valencia, CA  
91355, USA  
(34.4400287, -118.5914696)

**Record time at observation point** 31 Oct 2023 8:43 PM PDT

**Record Wind direction** S

**Record Wind Speed (mph)** 1.0

**Have the weather conditions changed since last recorded?** No

**Are you experiencing any odors** No

Stop #27: Intersection of Rangewood Road and Buckskin Drive

**Use map locator to enter lat/long for this observation point.** 29165 Saddleridge Way, Castaic,  
CA 91384, USA  
(34.4491454,  
-118.62033539999999)

**Record time at observation point** 31 Oct 2023 8:44 PM PDT

**Record Wind direction** S

**Record Wind Speed (mph)** 2.5

**Have the weather conditions changed since last recorded?** No

**Are you experiencing any odors** No

Stop #28: Intersection of Quincy Street and Cambridge Avenue

**Use map locator to enter lat/long for this observation point.** 27803 Quincy St, Castaic, CA  
91384, USA  
(34.4529869,  
-118.62002930000001)

**Record time at observation point** 31 Oct 2023 8:47 PM PDT

**Record Wind direction** NW

**Record Wind Speed (mph)** 0.9

**Have the weather conditions changed since last recorded?** No

**Are you experiencing any odors** No

Stop #29: Intersection of Hasley Canyon Road and Commerce  
Center Drive (Santa Clarita Valley International School &  
Playmakers Preschool)



Use map locator to enter lat/long for this observation point.

27155-27101 Hasley Canyon Rd,  
Castaic, CA 91384, USA  
(34.4512692,  
-118.62551289999999)

Record time at observation point

31 Oct 2023 8:51 PM PDT

Record Wind direction

E

Record Wind Speed (mph)

0.2

Have the weather conditions changed since last recorded?

No

Are you experiencing any odors

No

Stop #30: Intersection of Commerce Center Drive and  
Witherspoon Parkway

Use map locator to enter lat/long for this observation point.

Commerce Center Dr &  
Witherspoon Pky, California  
91384, USA  
(34.445912, -118.626105)

Record time at observation point

31 Oct 2023 8:53 PM PDT

Record Wind direction

NE

Record Wind Speed (mph)

0

Have the weather conditions changed since last recorded?

No

Are you experiencing any odors

No

Stop #31: Intersection of Franklin Parkway and driveway  
leading to the United States Postal Service

Use map locator to enter lat/long for this observation point.

28000 Franklin Pkwy, Valencia, CA  
91355, USA  
(34.4352261,  
-118.62850189999997)

Record time at observation point

31 Oct 2023 8:55 PM PDT

Record Wind direction

NE

Record Wind Speed (mph)

0.7

Have the weather conditions changed since last recorded?

No

Are you experiencing any odors

No

Stop #32: Intersection of Henry Mayo Drive and Cambridge View Drive, leading into the Valencia Travel Village RV Resort

**Use map locator to enter lat/long for this observation point.**

Henry Mayo Drive And Cambridge View Drive

**Record time at observation point**

31 Oct 2023 8:57 PM PDT

**Record Wind direction**

SE

**Record Wind Speed (mph)**

0

**Have the weather conditions changed since last recorded?**

No

**Are you experiencing any odors**

No

Odor Compliance with Stipulated Order for Abatement

**Have you recorded Odor Intensity of 3 (3 - Moderate Odor) or higher at 3 or more Stops?**

No

**Recorder Signature**



nicolas de la torre  
31 Oct 2023 9:01 PM PDT

---

**Upon completion of this patrol, please check the box to trigger necessary notifications.**



# 4050 - Chiquita Odor Patrol Template

1 Nov 2023

Complete

<b>Score</b>	3 / 3 (100%)	<b>Flagged items</b>	3	<b>Actions</b>	0
--------------	--------------	----------------------	---	----------------	---

**Conducted on**

1 Nov 2023 7:54 PM PDT

**Prepared by**

Chiquita Landfill

**If the name of the person conducting the Patrol does not appear above, please enter it here:**

Adrian and Nicolas

**What type of patrol is this?**

Regular Patrol

**Weather Conditions at the time of patrol.**

Sunny

Moonlight clear skys

**Temperature at time of Patrol**

64°F  
Should be between -50°F to 125°F

**I acknowledge that I have not visited the Reaction Area, working face, or other areas where exposed trash or landfill gas odors exist at Chiquita Canyon Landfill within four (4) hours prior to conducting the odor surveillance.**



**I acknowledge that I will assess each Patrol Stop while standing outside of the vehicle.**



**Flagged items**

3 flagged

Odor Patrol Stops / Stop #4: Intersection of Buchanan Way and Chiquito Canyon Road

**Are you experiencing any odors**

Yes

Odor Patrol Stops / Stop #11: Intersection of San Martinez Road and Keningston Road

**Are you experiencing any odors**

Yes

Odor Patrol Stops / Stop #31: Intersection of Franklin Parkway and driveway leading to the United States Postal Service

**Are you experiencing any odors**

Yes

**Odor Patrol Stops**

3 flagged

Stop #1: Chiquito Canyon Road and Driveway leading to the LA County Fire's Del Valle Regional Training Center

**Use map locator to enter lat/long for this observation point.**28101 Chiquito Canyon Rd,  
Castaic, CA 91384, USA  
(34.4328229, -118.6590267)**Record time at observation point**

1 Nov 2023 8:00 PM PDT

**Record Wind direction**

S

**Record Wind Speed (mph)**

2.0

**Have the weather conditions changed since start of patrol?**

No

**Are you experiencing any odors**

No

Stop #2: Intersection of Chiquito Canyon Road and Lincoln Avenue

**Use map locator to enter lat/long for this observation point.**Chiquito Canyon Rd & Lincoln Ave,  
California 91355, USA  
(34.437901, -118.658324)**Record time at observation point**

1 Nov 2023 8:02 PM PDT

**Record Wind direction**

S

**Record Wind Speed (mph)**

2.2

**Have the weather conditions changed since last recorded?**

No

**Are you experiencing any odors**

No

Stop #3: Intersection of Lincoln Avenue and Jackson Street

**Use map locator to enter lat/long for this observation point.**28611 Lincoln Ave, Val Verde, CA  
91384, USA  
(34.4398392, -118.6560351)**Record time at observation point**

1 Nov 2023 8:04 PM PDT

**Record Wind direction**

W

**Record Wind Speed (mph)**

3.1

**Have the weather conditions changed since last recorded?**

No

<b>Are you experiencing any odors</b>	No
Stop #4: Intersection of Buchanan Way and Chiquito Canyon Road	1 flagged
<b>Use map locator to enter lat/long for this observation point.</b>	28703 Chiquito Canyon Rd, Castaic, CA 91384, USA (34.441859799999996, -118.6573111)
<b>Record time at observation point</b>	1 Nov 2023 8:09 PM PDT
<b>Record Wind direction</b>	N
<b>Record Wind Speed (mph)</b>	0
<b>Have the weather conditions changed since last recorded?</b>	No
<b>Are you experiencing any odors</b>	Yes
<b>Description of Odor</b>	Landfill Gas
<b>Intensity of Odor</b>	2 - Light odor detected
<b>Are any corrective actions needed?</b>	No
Stop #5: Intersection of Lincoln Avenue and Harding Avenue	
<b>Use map locator to enter lat/long for this observation point.</b>	11629 Daleside Ave, Hawthorne, CA 90250, USA (34.443070999999996, -118.655496)
<b>Record time at observation point</b>	1 Nov 2023 8:06 PM PDT
<b>Record Wind direction</b>	SW
<b>Record Wind Speed (mph)</b>	1.1
<b>Have the weather conditions changed since last recorded?</b>	No
<b>Are you experiencing any odors</b>	No
Stop #6: Intersection of Chiquito Canyon Road and San Martinez Road	
<b>Use map locator to enter lat/long for this observation point.</b>	(34.4450572, -118.657674)
<b>Record time at observation point</b>	1 Nov 2023 8:11 PM PDT

<b>Record Wind direction</b>	S
<b>Record Wind Speed (mph)</b>	1.3
<b>Have the weather conditions changed since last recorded?</b>	No
<b>Are you experiencing any odors</b>	No
Stop #7: Intersection of San Martinez Road and Morningside Drive	
<b>Use map locator to enter lat/long for this observation point.</b>	(34.4466869, -118.6610718)
<b>Record time at observation point</b>	1 Nov 2023 8:13 PM PDT
<b>Record Wind direction</b>	S
<b>Record Wind Speed (mph)</b>	2.2
<b>Have the weather conditions changed since last recorded?</b>	No
<b>Are you experiencing any odors</b>	No
Stop #8: Intersection of Lexington Drive and Morningside Drive	
<b>Use map locator to enter lat/long for this observation point.</b>	(34.4484415, -118.6606126)
<b>Record time at observation point</b>	1 Nov 2023 8:15 PM PDT
<b>Record Wind direction</b>	N
<b>Record Wind Speed (mph)</b>	0
<b>Have the weather conditions changed since last recorded?</b>	No
<b>Are you experiencing any odors</b>	No
Stop #9: Intersection of Val Verde Road and Trellis Road	
<b>Use map locator to enter lat/long for this observation point.</b>	(34.4479727, -118.6629474)
<b>Record time at observation point</b>	1 Nov 2023 8:17 PM PDT
<b>Record Wind direction</b>	N
<b>Record Wind Speed (mph)</b>	0
<b>Have the weather conditions changed since last recorded?</b>	No



<b>Are you experiencing any odors</b>	No
Stop #10: Intersection of San Martinez Road and Euclid Ave.	
<b>Use map locator to enter lat/long for this observation point.</b>	(34.4479068, -118.6659135)
<b>Record time at observation point</b>	1 Nov 2023 8:19 PM PDT
<b>Record Wind direction</b>	N
<b>Record Wind Speed (mph)</b>	0
<b>Have the weather conditions changed since last recorded?</b>	No
<b>Are you experiencing any odors</b>	No
Stop #11: Intersection of San Martinez Road and Keningston Road	
	1 flagged
<b>Use map locator to enter lat/long for this observation point.</b>	(34.4485045, -118.6709324)
<b>Record time at observation point</b>	1 Nov 2023 8:21 PM PDT
<b>Record Wind direction</b>	E
<b>Record Wind Speed (mph)</b>	2.7
<b>Have the weather conditions changed since last recorded?</b>	No
<b>Are you experiencing any odors</b>	Yes
<b>Description of Odor</b>	Other
<b>Describe odor</b>	Livestock
<b>Intensity of Odor</b>	2 - Light odor detected
<b>Are any corrective actions needed?</b>	No
Stop #12: Intersection of Hunstock Street and Windsor Road	
<b>Use map locator to enter lat/long for this observation point.</b>	(34.4460787, -118.649403)
<b>Record time at observation point</b>	1 Nov 2023 8:25 PM PDT
<b>Record Wind direction</b>	N
<b>Record Wind Speed (mph)</b>	0

<b>Have the weather conditions changed since last recorded?</b>	No
<b>Are you experiencing any odors</b>	No
Stop #13: Intersection of Del Valle Road and Silver Street	
<b>Use map locator to enter lat/long for this observation point.</b>	(34.448608, -118.6552325)
<b>Record time at observation point</b>	1 Nov 2023 8:29 PM PDT
<b>Record Wind direction</b>	S
<b>Record Wind Speed (mph)</b>	3.2
<b>Have the weather conditions changed since last recorded?</b>	No
<b>Are you experiencing any odors</b>	No
Stop #14: Intersection of Del Valle Road and Hasley Canyon Road	
<b>Use map locator to enter lat/long for this observation point.</b>	Del Valle Rd & Hasley Canyon Rd, California 91355, USA (34.456905, -118.64146400000001)
<b>Record time at observation point</b>	1 Nov 2023 8:31 PM PDT
<b>Record Wind Speed (mph)</b>	1.3
<b>Record Wind direction</b>	NE
<b>Have the weather conditions changed since last recorded?</b>	No
<b>Are you experiencing any odors</b>	No
Stop #15: Intersection of Hasley Canyon Road and Gibraltar Lane	
<b>Use map locator to enter lat/long for this observation point.</b>	(34.4551642, -118.6334191)
<b>Record time at observation point</b>	1 Nov 2023 8:34 PM PDT
<b>Record Wind direction</b>	NE
<b>Record Wind Speed (mph)</b>	2.2
<b>Have the weather conditions changed since last recorded?</b>	No

**Are you experiencing any odors**

No

Stop #16: Intersection of Gibraltar Lane and Alton Way

**Use map locator to enter lat/long for this observation point.**

28340 Alton Way, Castaic, CA  
91384, USA  
(34.4547214, -118.6302393)

**Record time at observation point**

1 Nov 2023 8:35 PM PDT

**Record Wind direction**

S

**Record Wind Speed (mph)**

.07

**Have the weather conditions changed since last recorded?**

No

**Are you experiencing any odors**

No

Stop #17: Intersection of Castlebury Place and Picadilly Place

**Use map locator to enter lat/long for this observation point.**

29732 Castlebury Pl, Castaic, CA  
91384, USA  
(34.4539136,  
-118.6273222999999)

**Record time at observation point**

1 Nov 2023 8:37 PM PDT

**Record Wind direction**

S

**Record Wind Speed (mph)**

1.3

**Have the weather conditions changed since last recorded?**

No

**Are you experiencing any odors**

No

Stop #18: Intersection of Gibraltar Lane and Springvale Lane

**Use map locator to enter lat/long for this observation point.**

28257 Springvale Ln, Castaic, CA  
91384, USA  
(34.4558665, -118.6282912)

**Record time at observation point**

1 Nov 2023 8:38 PM PDT

**Record Wind direction**

S

**Record Wind Speed (mph)**

4.5

**Have the weather conditions changed since last recorded?**

No

**Are you experiencing any odors**

No

Stop #19: Intersection of Gibraltar Lane and Cambridge Avenue

Use map locator to enter lat/long for this observation point.

28003 Gibraltar Ln, Castaic, CA  
91384, USA  
(34.4583288, -118.6270032)

Record time at observation point

1 Nov 2023 8:39 PM PDT

Record Wind direction

N

Record Wind Speed (mph)

0

Have the weather conditions changed since last recorded?

No

Are you experiencing any odors

No

Stop #20: Intersection of Cambridge Avenue and Hasley Canyon Road

Use map locator to enter lat/long for this observation point.

9701 Creekbed Rd, Castaic, CA  
91384, USA  
(34.4555301, -118.6218167)

Record time at observation point

1 Nov 2023 8:41 PM PDT

Record Wind direction

S

Record Wind Speed (mph)

1.3

Have the weather conditions changed since last recorded?

No

Are you experiencing any odors

No

Stop #21: Intersection of The Old Road and Hillcrest Parkway

Use map locator to enter lat/long for this observation point.

27618 Iris Pl, Castaic, CA 91384,  
USA  
(34.4706775,  
-118.61738550000001)

Record time at observation point

1 Nov 2023 8:45 PM PDT

Record Wind direction

W

Record Wind Speed (mph)

.04

Have the weather conditions changed since last recorded?

No

Are you experiencing any odors

No

Stop #22: Intersection of Hillcrest Parkway and Park Vista Drive at Castaic Elementary School

Use map locator to enter lat/long for this observation point.

28333 Foothill Rd, Castaic, CA  
91384, USA  
(34.4720689, -118.6298747)

Record time at observation point

1 Nov 2023 8:47 PM PDT

Record Wind direction

E

Record Wind Speed (mph)

1.3

Have the weather conditions changed since last recorded?

No

Are you experiencing any odors

No

Stop #23: Intersection of Creekbed Road and Firebrand Drive

Use map locator to enter lat/long for this observation point.

27659 Firebrand Dr, Castaic, CA  
91384, USA  
(34.458084899999996,  
-118.6195279)

Record time at observation point

1 Nov 2023 8:42 PM PDT

Record Wind direction

SE

Record Wind Speed (mph)

.09

Have the weather conditions changed since last recorded?

No

Are you experiencing any odors

No

Stop #24: Intersection of The Old Road and Live Oak Road

Use map locator to enter lat/long for this observation point.

27305 Live Oak Rd UNIT B,  
Castaic, CA 91384, USA  
(34.4534072, -118.6165492)

Record time at observation point

1 Nov 2023 8:57 PM PDT

Record Wind direction

N

Record Wind Speed (mph)

.02

Have the weather conditions changed since last recorded?

No

Are you experiencing any odors

No

Stop #25: Intersection of Live Oak Road and Hidden Trail Road

Use map locator to enter lat/long for this observation point.

27662 Buckskin Dr, Castaic, CA  
91384, USA  
(34.4501572,  
-118.61802370000001)

Record time at observation point

1 Nov 2023 8:59 PM PDT

Record Wind direction

W

Record Wind Speed (mph)

.04

Have the weather conditions changed since last recorded?

No

Are you experiencing any odors

No

Stop #26: Intersection of Live Oak Elementary School at  
Saddleridge Way

Use map locator to enter lat/long for this observation point.

27710 Rangewood Rd, Castaic, CA  
91384, USA  
(34.450107599999996,  
-118.61922759999999)

Record time at observation point

1 Nov 2023 9:00 PM PDT

Record Wind direction

N

Record Wind Speed (mph)

0

Have the weather conditions changed since last recorded?

No

Are you experiencing any odors

No

Stop #27: Intersection of Rangewood Road and Buckskin Drive

Use map locator to enter lat/long for this observation point.

29165 Saddleridge Way, Castaic,  
CA 91384, USA  
(34.4491454,  
-118.62033539999999)

Record time at observation point

1 Nov 2023 9:01 PM PDT

Record Wind direction

W

Record Wind Speed (mph)

0

Have the weather conditions changed since last recorded?

No

Are you experiencing any odors

No

Stop #28: Intersection of Quincy Street and Cambridge Avenue

27803 Quincy St, Castaic, CA  
91384, USA  
(34.4529869,  
-118.62002930000001)

Use map locator to enter lat/long for this observation point.

Record time at observation point

1 Nov 2023 9:03 PM PDT

Record Wind direction

N

Record Wind Speed (mph)

0

Have the weather conditions changed since last recorded?

No

Are you experiencing any odors

No

Stop #29: Intersection of Hasley Canyon Road and Commerce Center Drive (Santa Clarita Valley International School & Playmakers Preschool)

28050 Hasley Canyon Rd, Castaic,  
CA 91384, USA  
(34.4509472, -118.6247111)

Use map locator to enter lat/long for this observation point.

Record time at observation point

1 Nov 2023 9:07 PM PDT

Record Wind direction

E

Record Wind Speed (mph)

2.0

Have the weather conditions changed since last recorded?

No

Are you experiencing any odors

No

Stop #30: Intersection of Commerce Center Drive and Witherspoon Parkway

Commerce Center Dr &  
Witherspoon Pky, California  
91384, USA  
(34.445912, -118.626105)

Use map locator to enter lat/long for this observation point.

Record time at observation point

1 Nov 2023 9:09 PM PDT

Record Wind direction

S

Record Wind Speed (mph)

2.5

Have the weather conditions changed since last recorded?

No

<b>Are you experiencing any odors</b>	No
Stop #31: Intersection of Franklin Parkway and driveway leading to the United States Postal Service	1 flagged
<b>Use map locator to enter lat/long for this observation point.</b>	28000 Franklin Pkwy, Valencia, CA 91355, USA (34.433905, -118.628579)
<b>Record time at observation point</b>	1 Nov 2023 9:11 PM PDT
<b>Record Wind direction</b>	S
<b>Record Wind Speed (mph)</b>	.02
<b>Have the weather conditions changed since last recorded?</b>	No
<b>Are you experiencing any odors</b>	Yes
<b>Description of Odor</b>	Landfill Gas
<b>Intensity of Odor</b>	1 - Very light odor detected
<b>Are any corrective actions needed?</b>	No
Stop #32: Intersection of Henry Mayo Drive and Cambridge View Drive, leading into the Valencia Travel Village RV Resort	
<b>Use map locator to enter lat/long for this observation point.</b>	Henry Mayo Dr
<b>Record time at observation point</b>	1 Nov 2023 9:14 PM PDT
<b>Record Wind direction</b>	N
<b>Record Wind Speed (mph)</b>	.04
<b>Have the weather conditions changed since last recorded?</b>	No
<b>Are you experiencing any odors</b>	No
Odor Compliance with Stipulated Order for Abatement	
<b>Have you recorded Odor Intensity of 3 (3 - Moderate Odor) or higher at 3 or more Stops?</b>	No



**Recorder Signature**



adrian mendoza  
1 Nov 2023 9:18 PM PDT

---

**Upon completion of this patrol, please check the box to trigger necessary notifications.**

---



# 4050 - Chiquita Odor Patrol Template

1 Nov 2023

Complete

<b>Score</b>	3 / 3 (100%)	<b>Flagged items</b>	10	<b>Actions</b>	0
--------------	--------------	----------------------	----	----------------	---

**Conducted on**

1 Nov 2023 7:04 AM PDT

**Prepared by**

Chiquita Landfill

**If the name of the person conducting the Patrol does not appear above, please enter it here:**

Julian Jenkins

**What type of patrol is this?**

Regular Patrol

**Weather Conditions at the time of patrol.**

Sunny

**Temperature at time of Patrol**

43°F  
Should be between -50°F to 125°F

**I acknowledge that I have not visited the Reaction Area, working face, or other areas where exposed trash or landfill gas odors exist at Chiquita Canyon Landfill within four (4) hours prior to conducting the odor surveillance.**



**I acknowledge that I will assess each Patrol Stop while standing outside of the vehicle.**



**Flagged items**

10 flagged

Odor Patrol Stops / Stop #3: Intersection of Lincoln Avenue and Jackson Street

**Are you experiencing any odors**

Yes

Odor Patrol Stops / Stop #4: Intersection of Buchanan Way and Chiquito Canyon Road

**Are you experiencing any odors**

Yes

Odor Patrol Stops / Stop #7: Intersection of San Martinez Road and Morningside Drive

**Are you experiencing any odors**

Yes

Odor Patrol Stops / Stop #9: Intersection of Val Verde Road and Trellis Road

**Are you experiencing any odors**

Yes

Odor Patrol Stops / Stop #11: Intersection of San Martinez Road and Keningston Road

**Are you experiencing any odors**

Yes

Odor Patrol Stops / Stop #12: Intersection of Hunstock Street and Windsor Road

**Are you experiencing any odors**

Yes

Odor Patrol Stops / Stop #14: Intersection of Del Valle Road and Hasley Canyon Road

**Are you experiencing any odors**

Yes

Odor Patrol Stops / Stop #20: Intersection of Cambridge Avenue and Hasley Canyon Road

**Are you experiencing any odors**

Yes

Odor Patrol Stops / Stop #21: Intersection of The Old Road and Hillcrest Parkway

**Are you experiencing any odors**

Yes

Odor Patrol Stops / Stop #24: Intersection of The Old Road and Live Oak Road

**Are you experiencing any odors**

Yes

**Odor Patrol Stops**

10 flagged

Stop #1: Chiquito Canyon Road and Driveway leading to the LA County Fire's Del Valle Regional Training Center

**Use map locator to enter lat/long for this observation point.**28101 Chiquito Canyon Rd,  
Castaic, CA 91384, USA  
(34.4317609, -118.6589423)**Record time at observation point**

1 Nov 2023 7:34 AM PDT

**Record Wind direction**

NW

**Record Wind Speed (mph)**

1.8

**Have the weather conditions changed since start of patrol?**

No

**Are you experiencing any odors**

No

Stop #2: Intersection of Chiquito Canyon Road and Lincoln Avenue

**Use map locator to enter lat/long for this observation point.**Chiquito Canyon Rd & Lincoln Ave,  
California 91355, USA  
(34.437901, -118.658324)**Record time at observation point**

1 Nov 2023 7:36 AM PDT

**Record Wind direction**

N

**Record Wind Speed (mph)**

3.1

**Have the weather conditions changed since last recorded?**

No

**Are you experiencing any odors**

No

Stop #3: Intersection of Lincoln Avenue and Jackson Street

1 flagged

**Use map locator to enter lat/long for this observation point.**28543 Lincoln Ave, Castaic, CA  
91384, USA  
(34.4395774, -118.6561263)**Record time at observation point**

1 Nov 2023 7:44 AM PDT

**Record Wind direction**

E

**Record Wind Speed (mph)**

2.0

**Have the weather conditions changed since last recorded?**

No

<b>Are you experiencing any odors</b>	Yes
<b>Description of Odor</b>	Other
<b>Describe odor</b>	Cooking oil
<b>Intensity of Odor</b>	1 - Very light odor detected

**Are any corrective actions needed?**

Stop #4: Intersection of Buchanan Way and Chiquito Canyon Road	1 flagged
--	-----------

**Use map locator to enter lat/long for this observation point.**

28703 Chiquito Canyon Rd,  
Castaic, CA 91384, USA  
(34.441859799999996,  
-118.6573111)

<b>Record time at observation point</b>	1 Nov 2023 7:39 AM PDT
<b>Record Wind direction</b>	N
<b>Record Wind Speed (mph)</b>	2.7
<b>Have the weather conditions changed since last recorded?</b>	No

<b>Are you experiencing any odors</b>	Yes
<b>Description of Odor</b>	Other
<b>Describe odor</b>	Urine
<b>Intensity of Odor</b>	1 - Very light odor detected

**Are any corrective actions needed?**

Stop #5: Intersection of Lincoln Avenue and Harding Avenue	
--	--

**Use map locator to enter lat/long for this observation point.**

(34.443070999999996,  
-118.655496)

<b>Record time at observation point</b>	1 Nov 2023 7:41 AM PDT
<b>Record Wind direction</b>	NW
<b>Record Wind Speed (mph)</b>	2.0
<b>Have the weather conditions changed since last recorded?</b>	No

<b>Are you experiencing any odors</b>	No
Stop #6: Intersection of Chiquito Canyon Road and San Martinez Road	
<b>Use map locator to enter lat/long for this observation point.</b>	28900 Chiquito Canyon Rd, Castaic, CA 91384, USA (34.4451696, -118.65758459999999)
<b>Record time at observation point</b>	1 Nov 2023 7:46 AM PDT
<b>Record Wind direction</b>	NW
<b>Record Wind Speed (mph)</b>	1.6
<b>Have the weather conditions changed since last recorded?</b>	No
<b>Are you experiencing any odors</b>	No
Stop #7: Intersection of San Martinez Road and Morningside Drive	
<b>Use map locator to enter lat/long for this observation point.</b>	28918 Morningside Dr, Castaic, CA 91384, USA (34.4466231, -118.66092540000001)
<b>Record time at observation point</b>	1 Nov 2023 7:48 AM PDT
<b>Record Wind direction</b>	W
<b>Record Wind Speed (mph)</b>	0.9
<b>Have the weather conditions changed since last recorded?</b>	No
<b>Are you experiencing any odors</b>	Yes
<b>Description of Odor</b>	Other
<b>Describe odor</b>	Manure
<b>Intensity of Odor</b>	2 - Light odor detected
<b>Are any corrective actions needed?</b>	
Stop #8: Intersection of Lexington Drive and Morningside Drive	
<b>Use map locator to enter lat/long for this observation point.</b>	(34.4484345, -118.6607767)

Record time at observation point

1 Nov 2023 7:50 AM PDT

Record Wind direction

N

Record Wind Speed (mph)

0.0

Have the weather conditions changed since last recorded?

No

Are you experiencing any odors

No

Stop #9: Intersection of Val Verde Road and Trellis Road

1 flagged

Use map locator to enter lat/long for this observation point.

(34.4483123, -118.6628578)

Record time at observation point

1 Nov 2023 7:53 AM PDT

Record Wind direction

W

Record Wind Speed (mph)

0.7

Have the weather conditions changed since last recorded?

No

Are you experiencing any odors

Yes

Description of Odor

Other

Describe odor

Dryer sheets

Intensity of Odor

1 - Very light odor detected

Are any corrective actions needed?

Stop #10: Intersection of San Martinez Road and Euclid Ave.

Use map locator to enter lat/long for this observation point.

(34.4477521, -118.6658698)

Record time at observation point

1 Nov 2023 7:56 AM PDT

Record Wind direction

NW

Record Wind Speed (mph)

0.4

Have the weather conditions changed since last recorded?

No

Are you experiencing any odors

No

Stop #11: Intersection of San Martinez Road and Keningston Road

1 flagged

1847 W 78th St, Los Angeles, CA  
90047, USA  
(34.448285,  
-118.67143199999998)

Use map locator to enter lat/long for this observation point.

Record time at observation point	1 Nov 2023 7:58 AM PDT
Record Wind direction	NW
Record Wind Speed (mph)	0.9
Have the weather conditions changed since last recorded?	No
Are you experiencing any odors	Yes
Description of Odor	Other
Describe odor	Grass
Intensity of Odor	1 - Very light odor detected
Are any corrective actions needed?	
Stop #12: Intersection of Hunstock Street and Windsor Road	1 flagged

Use map locator to enter lat/long for this observation point.

(34.4458134, -118.6496212)

Record time at observation point	1 Nov 2023 8:04 AM PDT
Record Wind direction	N
Record Wind Speed (mph)	0.2
Have the weather conditions changed since last recorded?	No
Are you experiencing any odors	Yes
Description of Odor	Other
Describe odor	Sage
Intensity of Odor	2 - Light odor detected
Are any corrective actions needed?	
Stop #13: Intersection of Del Valle Road and Silver Street	

Use map locator to enter lat/long for this observation point.

(34.4483158, -118.6554042)



Record time at observation point

1 Nov 2023 8:09 AM PDT

Record Wind direction

N

Record Wind Speed (mph)

0.4

Have the weather conditions changed since last recorded?

No

Are you experiencing any odors

No

Stop #14: Intersection of Del Valle Road and Hasley Canyon Road

1 flagged

Use map locator to enter lat/long for this observation point.

Del Valle Rd & Hasley Canyon Rd,  
California 91355, USA  
(34.456905,  
-118.64146400000001)

Record time at observation point

1 Nov 2023 8:13 AM PDT

Record Wind Speed (mph)

3.1

Record Wind direction

N

Have the weather conditions changed since last recorded?

No

Are you experiencing any odors

Yes

Description of Odor

Other

Describe odor

Asphalt and oil

Intensity of Odor

2 - Light odor detected

Are any corrective actions needed?

Stop #15: Intersection of Hasley Canyon Road and Gibraltar Lane

Use map locator to enter lat/long for this observation point.

28579 Gibraltar Ln, Castaic, CA  
91384, USA  
(34.4551702,  
-118.63360240000002)

Record time at observation point

1 Nov 2023 8:16 AM PDT

Record Wind direction

NE

Record Wind Speed (mph)

1.1

<b>Have the weather conditions changed since last recorded?</b>	No
<b>Are you experiencing any odors</b>	No
Stop #16: Intersection of Gibraltar Lane and Alton Way	
<b>Use map locator to enter lat/long for this observation point.</b>	28340 Alton Way, Castaic, CA 91384, USA (34.4547214, -118.6302393)
<b>Record time at observation point</b>	1 Nov 2023 8:19 AM PDT
<b>Record Wind direction</b>	E
<b>Record Wind Speed (mph)</b>	2.9
<b>Have the weather conditions changed since last recorded?</b>	No
<b>Are you experiencing any odors</b>	No
Stop #17: Intersection of Castlebury Place and Picadilly Place	
<b>Use map locator to enter lat/long for this observation point.</b>	661 Your Home Away!, Castaic, CA 91384, USA (34.4536497, -118.62767199999998)
<b>Record time at observation point</b>	1 Nov 2023 8:21 AM PDT
<b>Record Wind direction</b>	N
<b>Record Wind Speed (mph)</b>	0.0
<b>Have the weather conditions changed since last recorded?</b>	No
<b>Are you experiencing any odors</b>	No
Stop #18: Intersection of Gibraltar Lane and Springvale Lane	
<b>Use map locator to enter lat/long for this observation point.</b>	28257 Springvale Ln, Castaic, CA 91384, USA (34.4558665, -118.6282912)
<b>Record time at observation point</b>	1 Nov 2023 8:24 AM PDT
<b>Record Wind direction</b>	N
<b>Record Wind Speed (mph)</b>	2.5
<b>Have the weather conditions changed since last recorded?</b>	No

<b>Are you experiencing any odors</b>	No
Stop #19: Intersection of Gibraltar Lane and Cambridge Avenue	
<b>Use map locator to enter lat/long for this observation point.</b>	29823 Cambridge Ave, Castaic, CA 91384, USA (34.457917099999996, -118.62698039999998)
<b>Record time at observation point</b>	1 Nov 2023 8:26 AM PDT
<b>Record Wind direction</b>	NE
<b>Record Wind Speed (mph)</b>	0.9
<b>Have the weather conditions changed since last recorded?</b>	No
<b>Are you experiencing any odors</b>	No
Stop #20: Intersection of Cambridge Avenue and Hasley Canyon Road	
	1 flagged
<b>Use map locator to enter lat/long for this observation point.</b>	9701 Creekbed Rd, Castaic, CA 91384, USA (34.4555301, -118.6218167)
<b>Record time at observation point</b>	1 Nov 2023 8:30 AM PDT
<b>Record Wind direction</b>	SW
<b>Record Wind Speed (mph)</b>	1.1
<b>Have the weather conditions changed since last recorded?</b>	No
<b>Are you experiencing any odors</b>	Yes
<b>Description of Odor</b>	Other
<b>Describe odor</b>	Dryer sheets
<b>Intensity of Odor</b>	1 - Very light odor detected
<b>Are any corrective actions needed?</b>	
Stop #21: Intersection of The Old Road and Hillcrest Parkway	
	1 flagged
<b>Use map locator to enter lat/long for this observation point.</b>	The Old Rd & Hillcrest Pky, California 91384, USA (34.470033, -118.61671299999998)

<b>Record time at observation point</b>	1 Nov 2023 8:42 AM PDT
<b>Record Wind direction</b>	W
<b>Record Wind Speed (mph)</b>	1.7
<b>Have the weather conditions changed since last recorded?</b>	No
<b>Are you experiencing any odors</b>	Yes
<b>Description of Odor</b>	Other
<b>Describe odor</b>	Fresh cut grass
<b>Intensity of Odor</b>	1 - Very light odor detected
<b>Are any corrective actions needed?</b>	
Stop #22: Intersection of Hillcrest Parkway and Park Vista Drive at Castaic Elementary School	
<b>Use map locator to enter lat/long for this observation point.</b>	28332 Foothill Rd, Castaic, CA 91384, USA (34.47162, -118.62992030000001)

<b>Record time at observation point</b>	1 Nov 2023 8:38 AM PDT
<b>Record Wind direction</b>	S
<b>Record Wind Speed (mph)</b>	1.8
<b>Have the weather conditions changed since last recorded?</b>	No
<b>Are you experiencing any odors</b>	No
Stop #23: Intersection of Creekbed Road and Firebrand Drive	
<b>Use map locator to enter lat/long for this observation point.</b>	29796 Creekbed Rd, Castaic, CA 91384, USA (34.4575962, -118.6195735)

<b>Record time at observation point</b>	1 Nov 2023 8:32 AM PDT
<b>Record Wind direction</b>	N
<b>Record Wind Speed (mph)</b>	0.0
<b>Have the weather conditions changed since last recorded?</b>	No

<b>Are you experiencing any odors</b>	No
Stop #24: Intersection of The Old Road and Live Oak Road	1 flagged
<b>Use map locator to enter lat/long for this observation point.</b>	27305 Live Oak Rd UNIT B, Castaic, CA 91384, USA (34.4534072, -118.6165492)
<b>Record time at observation point</b>	1 Nov 2023 8:46 AM PDT
<b>Record Wind direction</b>	N
<b>Record Wind Speed (mph)</b>	3.3
<b>Have the weather conditions changed since last recorded?</b>	No
<b>Are you experiencing any odors</b>	Yes
<b>Description of Odor</b>	Other
<b>Describe odor</b>	Food
<b>Intensity of Odor</b>	2 - Light odor detected
<b>Are any corrective actions needed?</b>	
Stop #25: Intersection of Live Oak Road and Hidden Trail Road	
<b>Use map locator to enter lat/long for this observation point.</b>	27662 Buckskin Dr, Castaic, CA 91384, USA (34.4501572, -118.61802370000001)
<b>Record time at observation point</b>	1 Nov 2023 8:47 AM PDT
<b>Record Wind direction</b>	N
<b>Record Wind Speed (mph)</b>	2.7
<b>Have the weather conditions changed since last recorded?</b>	No
<b>Are you experiencing any odors</b>	No
Stop #26: Intersection of Live Oak Elementary School at Saddleridge Way	
<b>Use map locator to enter lat/long for this observation point.</b>	29227 Saddleridge Way, Castaic, CA 91384, USA (34.449889899999995, -118.62027540000001)

**Record time at observation point**

1 Nov 2023 8:49 AM PDT

**Record Wind direction**

SW

**Record Wind Speed (mph)**

0.9

**Have the weather conditions changed since last recorded?**

No

**Are you experiencing any odors**

No

Stop #27: Intersection of Rangewood Road and Buckskin Drive

**Use map locator to enter lat/long for this observation point.**

(34.4492038, -118.62024)

**Record time at observation point**

1 Nov 2023 8:51 AM PDT

**Record Wind direction**

W

**Record Wind Speed (mph)**

0.2

**Have the weather conditions changed since last recorded?**

No

**Are you experiencing any odors**

No

Stop #28: Intersection of Quincy Street and Cambridge Avenue

**Use map locator to enter lat/long for this observation point.**

27727 Quincy St, Castaic, CA  
91384, USA  
(34.4531311, -118.619619)

**Record time at observation point**

1 Nov 2023 8:54 AM PDT

**Record Wind direction**

SE

**Record Wind Speed (mph)**

2.5

**Have the weather conditions changed since last recorded?**

No

**Are you experiencing any odors**

No

Stop #29: Intersection of Hasley Canyon Road and Commerce Center Drive (Santa Clarita Valley International School & Playmakers Preschool)

**Use map locator to enter lat/long for this observation point.**

28050 Hasley Canyon Rd, Castaic,  
CA 91384, USA  
(34.4509658, -118.6246102)

**Record time at observation point**

1 Nov 2023 9:01 AM PDT

<b>Record Wind direction</b>	S
<b>Record Wind Speed (mph)</b>	3.1
<b>Have the weather conditions changed since last recorded?</b>	No
<b>Are you experiencing any odors</b>	No
Stop #30: Intersection of Commerce Center Drive and Witherspoon Parkway	
<b>Use map locator to enter lat/long for this observation point.</b>	29011 Witherspoon Pkwy, Valencia, CA 91355, USA (34.445682, -118.62720999999999)
<b>Record time at observation point</b>	1 Nov 2023 9:05 AM PDT
<b>Record Wind direction</b>	S
<b>Record Wind Speed (mph)</b>	1.1
<b>Have the weather conditions changed since last recorded?</b>	No
<b>Are you experiencing any odors</b>	No
Stop #31: Intersection of Franklin Parkway and driveway leading to the United States Postal Service	
<b>Use map locator to enter lat/long for this observation point.</b>	28615 Braxton Ave, Valencia, CA 91355, USA (34.436017, -118.62702900000001)
<b>Record time at observation point</b>	1 Nov 2023 9:10 AM PDT
<b>Record Wind direction</b>	N
<b>Record Wind Speed (mph)</b>	0.9
<b>Have the weather conditions changed since last recorded?</b>	No
<b>Are you experiencing any odors</b>	No
Stop #32: Intersection of Henry Mayo Drive and Cambridge View Drive, leading into the Valencia Travel Village RV Resort	
<b>Use map locator to enter lat/long for this observation point.</b>	Cambridge View Dr, Valencia, CA 91355, USA (34.4295393, -118.6248831)

**Record time at observation point**

1 Nov 2023 9:15 AM PDT

<b>Record Wind direction</b>	NE
<b>Record Wind Speed (mph)</b>	0.7
<b>Have the weather conditions changed since last recorded?</b>	No
<b>Are you experiencing any odors</b>	No
Odor Compliance with Stipulated Order for Abatement	
<b>Have you recorded Odor Intensity of 3 (3 - Moderate Odor) or higher at 3 or more Stops?</b>	No



**Recorder Signature**



Julian Jenkins  
1 Nov 2023 9:16 AM PDT

---

**Upon completion of this patrol, please check the box to trigger necessary notifications.**

# 4050 - Chiquita Odor Patrol Template

2 Nov 2023

Complete

<b>Score</b>	3 / 3 (100%)	<b>Flagged items</b>	15	<b>Actions</b>	0
--------------	--------------	----------------------	----	----------------	---

**Conducted on**

2 Nov 2023 7:06 AM PDT

**Prepared by**

Chiquita Landfill

**If the name of the person conducting the Patrol does not appear above, please enter it here:**

Julian Jenkins

**What type of patrol is this?**

Regular Patrol

**Weather Conditions at the time of patrol.**

Sunny

**Temperature at time of Patrol**

41°F  
Should be between -50°F to 125°F

**I acknowledge that I have not visited the Reaction Area, working face, or other areas where exposed trash or landfill gas odors exist at Chiquita Canyon Landfill within four (4) hours prior to conducting the odor surveillance.**



**I acknowledge that I will assess each Patrol Stop while standing outside of the vehicle.**



**Flagged items**

15 flagged

Odor Patrol Stops / Stop #3: Intersection of Lincoln Avenue and Jackson Street

**Are you experiencing any odors**

Yes

Odor Patrol Stops / Stop #5: Intersection of Lincoln Avenue and Harding Avenue

**Are you experiencing any odors**

Yes

Odor Patrol Stops / Stop #6: Intersection of Chiquito Canyon Road and San Martinez Road

**Are you experiencing any odors**

Yes

Odor Patrol Stops / Stop #8: Intersection of Lexington Drive and Morningside Drive

**Are you experiencing any odors**

Yes

Odor Patrol Stops / Stop #10: Intersection of San Martinez Road and Euclid Ave.

**Are you experiencing any odors**

Yes

Odor Patrol Stops / Stop #11: Intersection of San Martinez Road and Keningston Road

**Are you experiencing any odors**

Yes

Odor Patrol Stops / Stop #13: Intersection of Del Valle Road and Silver Street

**Are you experiencing any odors**

Yes

Odor Patrol Stops / Stop #14: Intersection of Del Valle Road and Hasley Canyon Road

**Are you experiencing any odors**

Yes

Odor Patrol Stops / Stop #22: Intersection of Hillcrest Parkway and Park Vista Drive at Castaic Elementary School

**Are you experiencing any odors**

Yes

Odor Patrol Stops / Stop #24: Intersection of The Old Road and Live Oak Road

**Are you experiencing any odors**

Yes

Odor Patrol Stops / Stop #25: Intersection of Live Oak Road and Hidden Trail Road

**Are you experiencing any odors**

Yes

Odor Patrol Stops / Stop #29: Intersection of Hasley Canyon Road and Commerce Center Drive (Santa Clarita Valley International School &amp; Playmakers Preschool)

**Are you experiencing any odors**

Yes

Odor Patrol Stops / Stop #30: Intersection of Commerce Center Drive and Witherspoon Parkway

**Are you experiencing any odors**

Yes

Odor Patrol Stops / Stop #31: Intersection of Franklin Parkway and driveway leading to the United States Postal Service

**Are you experiencing any odors**

Yes

Odor Patrol Stops / Stop #32: Intersection of Henry Mayo Drive and Cambridge View Drive, leading into the Valencia Travel Village RV Resort

**Are you experiencing any odors**

Yes

**Odor Patrol Stops**

15 flagged

Stop #1: Chiquito Canyon Road and Driveway leading to the LA County Fire's Del Valle Regional Training Center

**Use map locator to enter lat/long for this observation point.**28101 Chiquito Canyon Rd,  
Castaic, CA 91384, USA  
(34.4317609, -118.6589423)**Record time at observation point**

2 Nov 2023 7:15 AM PDT

**Record Wind direction**

N

**Record Wind Speed (mph)**

4.1

**Have the weather conditions changed since start of patrol?**

No

**Are you experiencing any odors**

No

Stop #2: Intersection of Chiquito Canyon Road and Lincoln Avenue

**Use map locator to enter lat/long for this observation point.**Chiquito Canyon Rd & Lincoln Ave,  
California 91355, USA  
(34.437901, -118.658324)**Record time at observation point**

2 Nov 2023 7:17 AM PDT

**Record Wind direction**

N

**Record Wind Speed (mph)**

2.5

**Have the weather conditions changed since last recorded?**

No

**Are you experiencing any odors**

No

Stop #3: Intersection of Lincoln Avenue and Jackson Street

1 flagged

**Use map locator to enter lat/long for this observation point.**28611 Lincoln Ave, Val Verde, CA  
91384, USA  
(34.4398392, -118.6560351)**Record time at observation point**

2 Nov 2023 7:22 AM PDT

**Record Wind direction**

E

**Record Wind Speed (mph)**

1.3

**Have the weather conditions changed since last recorded?**

No

<b>Are you experiencing any odors</b>	Yes
<b>Description of Odor</b>	Other
<b>Describe odor</b>	Sour odor
<b>Intensity of Odor</b>	1 - Very light odor detected
<b>Are any corrective actions needed?</b>	
Stop #4: Intersection of Buchanan Way and Chiquito Canyon Road	
<b>Use map locator to enter lat/long for this observation point.</b>	28703 Chiquito Canyon Rd, Castaic, CA 91384, USA (34.441859799999996, -118.6573111)
<b>Record time at observation point</b>	2 Nov 2023 7:19 AM PDT
<b>Record Wind direction</b>	N
<b>Record Wind Speed (mph)</b>	1.6
<b>Have the weather conditions changed since last recorded?</b>	No
<b>Are you experiencing any odors</b>	No
Stop #5: Intersection of Lincoln Avenue and Harding Avenue	
<b>Use map locator to enter lat/long for this observation point.</b>	(34.443070999999996, -118.655496)
<b>Record time at observation point</b>	2 Nov 2023 7:25 AM PDT
<b>Record Wind direction</b>	NW
<b>Record Wind Speed (mph)</b>	2.5
<b>Have the weather conditions changed since last recorded?</b>	No
<b>Are you experiencing any odors</b>	Yes
<b>Description of Odor</b>	Other
<b>Describe odor</b>	Sweet fragrance
<b>Intensity of Odor</b>	1 - Very light odor detected

**Are any corrective actions needed?**

Stop #6: Intersection of Chiquito Canyon Road and San Martinez Road

1 flagged

**Use map locator to enter lat/long for this observation point.**

28900 Chiquito Canyon Rd,  
Castaic, CA 91384, USA  
(34.4451696,  
-118.65758459999999)

**Record time at observation point**

2 Nov 2023 7:28 AM PDT

**Record Wind direction**

N

**Record Wind Speed (mph)**

1.8

**Have the weather conditions changed since last recorded?**

No

**Are you experiencing any odors**

Yes

**Description of Odor**

Other

**Describe odor**

Dog feces

**Intensity of Odor**

2 - Light odor detected

**Are any corrective actions needed?**

Stop #7: Intersection of San Martinez Road and Morningside Drive

**Use map locator to enter lat/long for this observation point.**

(34.4466748, -118.6611661)

**Record time at observation point**

2 Nov 2023 7:30 AM PDT

**Record Wind direction**

W

**Record Wind Speed (mph)**

0.9

**Have the weather conditions changed since last recorded?**

No

**Are you experiencing any odors**

No

Stop #8: Intersection of Lexington Drive and Morningside Drive

1 flagged

**Use map locator to enter lat/long for this observation point.**

(34.448441, -118.6607104)

**Record time at observation point**

2 Nov 2023 7:32 AM PDT

<b>Record Wind direction</b>	NE
<b>Record Wind Speed (mph)</b>	0.2
<b>Have the weather conditions changed since last recorded?</b>	No
<b>Are you experiencing any odors</b>	Yes
<b>Description of Odor</b>	Chemical
Fuel - leaf blower running nearby	
<b>Intensity of Odor</b>	1 - Very light odor detected

**Are any corrective actions needed?**

Stop #9: Intersection of Val Verde Road and Trellis Road

**Use map locator to enter lat/long for this observation point.**

30227 Trellis Rd, Castaic, CA  
91384, USA  
(34.448391799999996,  
-118.66299610000002)

**Record time at observation point** 2 Nov 2023 7:35 AM PDT

<b>Record Wind direction</b>	NW
<b>Record Wind Speed (mph)</b>	0.7
<b>Have the weather conditions changed since last recorded?</b>	No
<b>Are you experiencing any odors</b>	No

Stop #10: Intersection of San Martinez Road and Euclid Ave. 1 flagged

**Use map locator to enter lat/long for this observation point.** (34.4477432, -118.6659174)

**Record time at observation point** 2 Nov 2023 7:38 AM PDT

<b>Record Wind direction</b>	W
<b>Record Wind Speed (mph)</b>	1.1
<b>Have the weather conditions changed since last recorded?</b>	No
<b>Are you experiencing any odors</b>	Yes
<b>Description of Odor</b>	Other

Describe odor	Manure
Intensity of Odor	1 - Very light odor detected
<b>Are any corrective actions needed?</b>	
Stop #11: Intersection of San Martinez Road and Keningston Road	1 flagged
Use map locator to enter lat/long for this observation point.	30703 San Martinez Rd, Castaic, CA 91384, USA (34.448692199999996, -118.6712099)
Record time at observation point	2 Nov 2023 7:41 AM PDT
Record Wind direction	W
Record Wind Speed (mph)	2.2
Have the weather conditions changed since last recorded?	No
Are you experiencing any odors	Yes
Description of Odor	Other
Describe odor	Manure
Intensity of Odor	1 - Very light odor detected
<b>Are any corrective actions needed?</b>	
Stop #12: Intersection of Hunstock Street and Windsor Road	
Use map locator to enter lat/long for this observation point.	(34.4456831, -118.6497444)
Record time at observation point	2 Nov 2023 7:48 AM PDT
Record Wind direction	NE
Record Wind Speed (mph)	1.1
Have the weather conditions changed since last recorded?	No
Are you experiencing any odors	No
Stop #13: Intersection of Del Valle Road and Silver Street	1 flagged
Use map locator to enter lat/long for this observation point.	(34.4481325, -118.6555392)



Record time at observation point

2 Nov 2023 7:51 AM PDT

Record Wind direction

NE

Record Wind Speed (mph)

1.6

Have the weather conditions changed since last recorded?

No

Are you experiencing any odors

Yes

Description of Odor

Other

Describe odor

Sweet pastry, like lemon bars

Intensity of Odor

1 - Very light odor detected

Are any corrective actions needed?

Stop #14: Intersection of Del Valle Road and Hasley Canyon Road

1 flagged

Use map locator to enter lat/long for this observation point.

Del Valle Rd & Hasley Canyon Rd,  
California 91355, USA  
(34.456905,  
-118.64146400000001)

Record time at observation point

2 Nov 2023 7:56 AM PDT

Record Wind Speed (mph)

2.2

Record Wind direction

W

Have the weather conditions changed since last recorded?

No

Are you experiencing any odors

Yes

Description of Odor

Other




Photo 1

Describe odor

Food

Intensity of Odor

2 - Light odor detected

Are any corrective actions needed?

Stop #15: Intersection of Hasley Canyon Road and Gibraltar Lane

28579 Gibraltar Ln, Castaic, CA  
91384, USA  
(34.4551702,  
-118.63360240000002)

Use map locator to enter lat/long for this observation point.

Record time at observation point

2 Nov 2023 7:59 AM PDT

Record Wind direction

N

Record Wind Speed (mph)

0

Have the weather conditions changed since last recorded?

No

Are you experiencing any odors

No

Stop #16: Intersection of Gibraltar Lane and Alton Way

28340 Alton Way, Castaic, CA  
91384, USA  
(34.4547214, -118.6302393)

Use map locator to enter lat/long for this observation point.

Record time at observation point

2 Nov 2023 8:01 AM PDT

Record Wind direction

W

Record Wind Speed (mph)

3.1

Have the weather conditions changed since last recorded?

No

Are you experiencing any odors

No

Stop #17: Intersection of Castlebury Place and Picadilly Place

29732 Castlebury Pl, Castaic, CA  
91384, USA  
(34.4539136,  
-118.62732229999999)

Use map locator to enter lat/long for this observation point.

Record time at observation point

2 Nov 2023 8:04 AM PDT

Record Wind direction

E

Record Wind Speed (mph)

1.1

Have the weather conditions changed since last recorded?

No

Are you experiencing any odors

No

Stop #18: Intersection of Gibraltar Lane and Springvale Lane

**Use map locator to enter lat/long for this observation point.** (34.4558581, -118.6284433)

**Record time at observation point** 2 Nov 2023 8:06 AM PDT

**Record Wind direction** E

**Record Wind Speed (mph)** 1.8

**Have the weather conditions changed since last recorded?** No

**Are you experiencing any odors** No

Stop #19: Intersection of Gibraltar Lane and Cambridge Avenue

**Use map locator to enter lat/long for this observation point.** 29823 Cambridge Ave, Castaic, CA  
91384, USA  
(34.457917099999996,  
-118.62698039999998)

**Record time at observation point** 2 Nov 2023 8:08 AM PDT

**Record Wind direction** N

**Record Wind Speed (mph)** 0

**Have the weather conditions changed since last recorded?** No

**Are you experiencing any odors** No

Stop #20: Intersection of Cambridge Avenue and Hasley Canyon Road

**Use map locator to enter lat/long for this observation point.** 9701 Creekbed Rd, Castaic, CA  
91384, USA  
(34.4555301, -118.6218167)

**Record time at observation point** 2 Nov 2023 8:10 AM PDT

**Record Wind direction** N

**Record Wind Speed (mph)** 0.4

**Have the weather conditions changed since last recorded?** No

**Are you experiencing any odors** No

Stop #21: Intersection of The Old Road and Hillcrest Parkway

Use map locator to enter lat/long for this observation point.

The Old Rd & Hillcrest Pky,  
California 91384, USA  
(34.470033,  
-118.61671299999998)

Record time at observation point

2 Nov 2023 8:23 AM PDT

Record Wind direction

W

Record Wind Speed (mph)

1.6

Have the weather conditions changed since last recorded?

No

Are you experiencing any odors

No

Stop #22: Intersection of Hillcrest Parkway and Park Vista Drive  
at Castaic Elementary School

1 flagged

Use map locator to enter lat/long for this observation point.

28332 Foothill Rd, Castaic, CA  
91384, USA  
(34.47162, -118.62992030000001)

Record time at observation point

2 Nov 2023 8:18 AM PDT

Record Wind direction

N

Record Wind Speed (mph)

0

Have the weather conditions changed since last recorded?

No

Are you experiencing any odors

Yes

Description of Odor

Other

Describe odor

Fresh cut grass

Intensity of Odor

2 - Light odor detected

Are any corrective actions needed?

Stop #23: Intersection of Creekbed Road and Firebrand Drive

Use map locator to enter lat/long for this observation point.

29796 Creekbed Rd, Castaic, CA  
91384, USA  
(34.4575962, -118.6195735)

Record time at observation point

2 Nov 2023 8:12 AM PDT

Record Wind direction

N

Record Wind Speed (mph)	0
Have the weather conditions changed since last recorded?	No
Are you experiencing any odors	No
Stop #24: Intersection of The Old Road and Live Oak Road	1 flagged
Use map locator to enter lat/long for this observation point.	27602 Hartford Ave, Castaic, CA 91384, USA (34.453196, -118.61702079999998)
Record time at observation point	2 Nov 2023 8:27 AM PDT
Record Wind direction	NE
Record Wind Speed (mph)	0.9
Have the weather conditions changed since last recorded?	No
Are you experiencing any odors	Yes
Description of Odor	Other
Describe odor	Oregano
Intensity of Odor	1 - Very light odor detected
Are any corrective actions needed?	
Stop #25: Intersection of Live Oak Road and Hidden Trail Road	1 flagged
Use map locator to enter lat/long for this observation point.	27662 Buckskin Dr, Castaic, CA 91384, USA (34.4501572, -118.61802370000001)
Record time at observation point	2 Nov 2023 8:30 AM PDT
Record Wind direction	NW
Record Wind Speed (mph)	1.1
Have the weather conditions changed since last recorded?	No
Are you experiencing any odors	Yes
Description of Odor	Other

Describe odor

Food

Intensity of Odor

2 - Light odor detected

Are any corrective actions needed?

Stop #26: Intersection of Live Oak Elementary School at Saddleridge Way

Use map locator to enter lat/long for this observation point.

29227 Saddleridge Way, Castaic,  
CA 91384, USA  
(34.449889899999995,  
-118.62027540000001)

Record time at observation point

2 Nov 2023 8:32 AM PDT

Record Wind direction

SE

Record Wind Speed (mph)

0.4

Have the weather conditions changed since last recorded?

No

Are you experiencing any odors

No

Stop #27: Intersection of Rangewood Road and Buckskin Drive

Use map locator to enter lat/long for this observation point.

29165 Saddleridge Way, Castaic,  
CA 91384, USA  
(34.4491454,  
-118.62033539999999)

Record time at observation point

2 Nov 2023 8:33 AM PDT

Record Wind direction

N

Record Wind Speed (mph)

0.9

Have the weather conditions changed since last recorded?

No

Are you experiencing any odors

No

Stop #28: Intersection of Quincy Street and Cambridge Avenue

Use map locator to enter lat/long for this observation point.

27803 Quincy St, Castaic, CA  
91384, USA  
(34.4529869,  
-118.62002930000001)

Record time at observation point

2 Nov 2023 8:36 AM PDT

Record Wind direction

N

<b>Record Wind Speed (mph)</b>	0
<b>Have the weather conditions changed since last recorded?</b>	No
<b>Are you experiencing any odors</b>	No
Stop #29: Intersection of Hasley Canyon Road and Commerce Center Drive (Santa Clarita Valley International School & Playmakers Preschool)	1 flagged
<b>Use map locator to enter lat/long for this observation point.</b>	28050 Hasley Canyon Rd, Castaic, CA 91384, USA (34.4509472, -118.6247111)
<b>Record time at observation point</b>	2 Nov 2023 8:41 AM PDT
<b>Record Wind direction</b>	N
<b>Record Wind Speed (mph)</b>	0.4
<b>Have the weather conditions changed since last recorded?</b>	No
<b>Are you experiencing any odors</b>	Yes
<b>Description of Odor</b>	Chemical
Industrial cleanser	
<b>Intensity of Odor</b>	1 - Very light odor detected
<b>Are any corrective actions needed?</b>	
Stop #30: Intersection of Commerce Center Drive and Witherspoon Parkway	1 flagged
<b>Use map locator to enter lat/long for this observation point.</b>	29011 Witherspoon Pkwy, Valencia, CA 91355, USA (34.445682, -118.62720999999999)
<b>Record time at observation point</b>	2 Nov 2023 8:44 AM PDT
<b>Record Wind direction</b>	S
<b>Record Wind Speed (mph)</b>	1.3
<b>Have the weather conditions changed since last recorded?</b>	No
<b>Are you experiencing any odors</b>	Yes
<b>Description of Odor</b>	Other

**Describe odor** Food - pork sausage

**Intensity of Odor** 2 - Light odor detected

**Are any corrective actions needed?**

Stop #31: Intersection of Franklin Parkway and driveway leading to the United States Postal Service 1 flagged

**Use map locator to enter lat/long for this observation point.** 28615 Braxton Ave, Valencia, CA 91355, USA (34.436017, -118.62702900000001)

**Record time at observation point** 2 Nov 2023 8:48 AM PDT

**Record Wind direction** NE

**Record Wind Speed (mph)** 2.2

**Have the weather conditions changed since last recorded?** No

**Are you experiencing any odors** Yes

**Description of Odor** Other

**Describe odor** Food

**Intensity of Odor** 1 - Very light odor detected

**Are any corrective actions needed?**

Stop #32: Intersection of Henry Mayo Drive and Cambridge View Drive, leading into the Valencia Travel Village RV Resort 1 flagged

**Use map locator to enter lat/long for this observation point.** Cambridge View Dr, Valencia, CA 91355, USA (34.4295615, -118.6248234)

**Record time at observation point** 2 Nov 2023 8:53 AM PDT

**Record Wind direction** NW

**Record Wind Speed (mph)** 3.8

**Have the weather conditions changed since last recorded?** No

**Are you experiencing any odors** Yes

**Description of Odor** Chemical



Oil and diesel fuel

**Intensity of Odor**

2 - Light odor detected

**Are any corrective actions needed?**

Odor Compliance with Stipulated Order for Abatement

**Have you recorded Odor Intensity of 3 (3 - Moderate Odor) or higher at 3 or more Stops?**

No

**Recorder Signature**



Julian Jenkins  
2 Nov 2023 8:54 AM PDT

---

**Upon completion of this patrol, please check the box to trigger necessary notifications.**

Media summary



Photo 1

# 4050 - Chiquita Odor Patrol Template

2 Nov 2023

Complete

<b>Score</b>	3 / 3 (100%)	<b>Flagged items</b>	8	<b>Actions</b>	0
--------------	--------------	----------------------	---	----------------	---

**Conducted on**

2 Nov 2023 7:48 PM PDT

**Prepared by**

Chiquita Landfill

**If the name of the person conducting the Patrol does not appear above, please enter it here:**

Nicolas De LA Torre Adrian  
Mendoza

**What type of patrol is this?**

Regular Patrol

**Weather Conditions at the time of patrol.**

Partly Cloudy

**Temperature at time of Patrol**

61°F  
Should be between -50°F to 125°F

**I acknowledge that I have not visited the Reaction Area, working face, or other areas where exposed trash or landfill gas odors exist at Chiquita Canyon Landfill within four (4) hours prior to conducting the odor surveillance.**



**I acknowledge that I will assess each Patrol Stop while standing outside of the vehicle.**



**Flagged items**

8 flagged

Odor Patrol Stops / Stop #1: Chiquito Canyon Road and Driveway leading to the LA County Fire's Del Valle Regional Training Center

**Are you experiencing any odors**

Yes

Odor Patrol Stops / Stop #3: Intersection of Lincoln Avenue and Jackson Street

**Are you experiencing any odors**

Yes

Odor Patrol Stops / Stop #11: Intersection of San Martinez Road and Keningston Road

**Are you experiencing any odors**

Yes

Odor Patrol Stops / Stop #11: Intersection of San Martinez Road and Keningston Road

**Intensity of Odor**

3 - Moderate Odor

Odor Patrol Stops / Stop #12: Intersection of Hunstock Street and Windsor Road

**Are you experiencing any odors**

Yes

Odor Patrol Stops / Stop #17: Intersection of Castlebury Place and Picadilly Place

**Are you experiencing any odors**

Yes

Odor Patrol Stops / Stop #31: Intersection of Franklin Parkway and driveway leading to the United States Postal Service

**Are you experiencing any odors**

Yes

Odor Patrol Stops / Stop #31: Intersection of Franklin Parkway and driveway leading to the United States Postal Service

**Intensity of Odor**

3 - Moderate Odor

<b>Odor Patrol Stops</b>	8 flagged
Stop #1: Chiquito Canyon Road and Driveway leading to the LA County Fire's Del Valle Regional Training Center	1 flagged
<b>Use map locator to enter lat/long for this observation point.</b>	(34.4328088, -118.6590552)
<b>Record time at observation point</b>	2 Nov 2023 7:51 PM PDT
<b>Record Wind direction</b>	S
<b>Record Wind Speed (mph)</b>	2.0
<b>Have the weather conditions changed since start of patrol?</b>	No
<b>Are you experiencing any odors</b>	Yes
<b>Description of Odor</b>	Other
<b>Describe odor</b>	Peppermint
<b>Intensity of Odor</b>	2 - Light odor detected
<b>Are any corrective actions needed?</b>	No
Stop #2: Intersection of Chiquito Canyon Road and Lincoln Avenue	
<b>Use map locator to enter lat/long for this observation point.</b>	Chiquito Canyon Rd & Lincoln Ave, California 91355, USA (34.437901, -118.658324)
<b>Record time at observation point</b>	2 Nov 2023 7:53 PM PDT
<b>Record Wind direction</b>	S
<b>Record Wind Speed (mph)</b>	0.9
<b>Have the weather conditions changed since last recorded?</b>	No
<b>Are you experiencing any odors</b>	No
Stop #3: Intersection of Lincoln Avenue and Jackson Street	1 flagged
<b>Use map locator to enter lat/long for this observation point.</b>	28543 Lincoln Ave, Castaic, CA 91384, USA (34.4395774, -118.6561263)
<b>Record time at observation point</b>	2 Nov 2023 7:53 PM PDT

Record Wind direction	S
Record Wind Speed (mph)	2.2
Have the weather conditions changed since last recorded?	No
Are you experiencing any odors	Yes
Description of Odor	Other
Describe odor	Litterbox
Intensity of Odor	2 - Light odor detected
Are any corrective actions needed?	No
Stop #4: Intersection of Buchanan Way and Chiquito Canyon Road	
Use map locator to enter lat/long for this observation point.	30008 Buchanan Way, Castaic, CA 91384, USA (34.4416195, -118.65763009999999)
Record time at observation point	2 Nov 2023 7:55 PM PDT
Record Wind direction	S
Record Wind Speed (mph)	0.7
Have the weather conditions changed since last recorded?	No
Are you experiencing any odors	No
Stop #5: Intersection of Lincoln Avenue and Harding Avenue	
Use map locator to enter lat/long for this observation point.	(34.4430443, -118.6556516)
Record time at observation point	2 Nov 2023 7:55 PM PDT
Record Wind direction	S
Record Wind Speed (mph)	0.2
Have the weather conditions changed since last recorded?	No
Are you experiencing any odors	No
Stop #6: Intersection of Chiquito Canyon Road and San	

Martinez Road

Use map locator to enter lat/long for this observation point.

San Martinez Rd & Chiquito  
Canyon Rd, Val Verde, CA 91384,  
USA  
(34.445074, -118.657935)

Record time at observation point

2 Nov 2023 7:57 PM PDT

Record Wind direction

S

Record Wind Speed (mph)

1.3

Have the weather conditions changed since last recorded?

No

Are you experiencing any odors

No

Stop #7: Intersection of San Martinez Road and Morningside Drive

Use map locator to enter lat/long for this observation point.

(34.4465893, -118.6612148)

Record time at observation point

2 Nov 2023 7:59 PM PDT

Record Wind direction

SE

Record Wind Speed (mph)

0

Have the weather conditions changed since last recorded?

No

Are you experiencing any odors

No

Stop #8: Intersection of Lexington Drive and Morningside Drive

Use map locator to enter lat/long for this observation point.

(34.4483745, -118.6607104)

Record time at observation point

2 Nov 2023 7:59 PM PDT

Record Wind direction

S

Record Wind Speed (mph)

1.3

Have the weather conditions changed since last recorded?

No

Are you experiencing any odors

No

Stop #9: Intersection of Val Verde Road and Trellis Road

Use map locator to enter lat/long for this observation point.

(34.4480476, -118.6629541)



Record time at observation point

2 Nov 2023 8:01 PM PDT

Record Wind direction

E

Record Wind Speed (mph)

2.0

Have the weather conditions changed since last recorded?

No

Are you experiencing any odors

No

Stop #10: Intersection of San Martinez Road and Euclid Ave.

Use map locator to enter lat/long for this observation point.

(34.4478145, -118.6658477)

Record time at observation point

2 Nov 2023 8:02 PM PDT

Record Wind direction

E

Record Wind Speed (mph)

1.1

Have the weather conditions changed since last recorded?

No

Are you experiencing any odors

No

Stop #11: Intersection of San Martinez Road and Keningston Road

2 flagged

Use map locator to enter lat/long for this observation point.

30702 San Martinez Rd, Castaic,  
CA 91384, USA  
(34.4482384,  
-118.67111870000001)

Record time at observation point

2 Nov 2023 8:03 PM PDT

Record Wind direction

E

Record Wind Speed (mph)

1.8

Have the weather conditions changed since last recorded?

No

Are you experiencing any odors

Yes

Description of Odor

Other

Describe odor

Animal waste

Intensity of Odor

3 - Moderate Odor

Are any corrective actions needed?

No

Stop #12: Intersection of Hunstock Street and Windsor Road		1 flagged
<b>Use map locator to enter lat/long for this observation point.</b>		(34.4459917, -118.6494837)
<b>Record time at observation point</b>		2 Nov 2023 8:07 PM PDT
<b>Record Wind direction</b>		N
<b>Record Wind Speed (mph)</b>		1.8
<b>Have the weather conditions changed since last recorded?</b>		No
<b>Are you experiencing any odors</b>		Yes
<b>Description of Odor</b>		Landfill Gas
<b>Intensity of Odor</b>		2 - Light odor detected
<b>Are any corrective actions needed?</b>		No

Stop #13: Intersection of Del Valle Road and Silver Street		
<b>Use map locator to enter lat/long for this observation point.</b>		(34.4484526, -118.6553701)
<b>Record time at observation point</b>		2 Nov 2023 8:09 PM PDT
<b>Record Wind direction</b>		W
<b>Record Wind Speed (mph)</b>		0
<b>Have the weather conditions changed since last recorded?</b>		No
<b>Are you experiencing any odors</b>		No

Stop #14: Intersection of Del Valle Road and Hasley Canyon Road		
<b>Use map locator to enter lat/long for this observation point.</b>		Del Valle Rd & Hasley Canyon Rd, California 91355, USA (34.456905, -118.64146400000001)
<b>Record time at observation point</b>		2 Nov 2023 8:11 PM PDT
<b>Record Wind Speed (mph)</b>		1.3
<b>Record Wind direction</b>		W
<b>Have the weather conditions changed since last recorded?</b>		No

<b>Are you experiencing any odors</b>	No
Stop #15: Intersection of Hasley Canyon Road and Gibraltar Lane	
<b>Use map locator to enter lat/long for this observation point.</b>	(34.4551189, -118.6334342)
<b>Record time at observation point</b>	2 Nov 2023 8:12 PM PDT
<b>Record Wind direction</b>	SE
<b>Record Wind Speed (mph)</b>	2.0
<b>Have the weather conditions changed since last recorded?</b>	No
<b>Are you experiencing any odors</b>	No
Stop #16: Intersection of Gibraltar Lane and Alton Way	
<b>Use map locator to enter lat/long for this observation point.</b>	28340 Alton Way, Castaic, CA 91384, USA (34.4547214, -118.6302393)
<b>Record time at observation point</b>	2 Nov 2023 8:13 PM PDT
<b>Record Wind direction</b>	N
<b>Record Wind Speed (mph)</b>	1.6
<b>Have the weather conditions changed since last recorded?</b>	No
<b>Are you experiencing any odors</b>	No
Stop #17: Intersection of Castlebury Place and Picadilly Place	
<b>Use map locator to enter lat/long for this observation point.</b>	661 Your Home Away!, Castaic, CA 91384, USA (34.4536497, -118.62767199999998)
<b>Record time at observation point</b>	2 Nov 2023 8:15 PM PDT
<b>Record Wind direction</b>	N
<b>Record Wind Speed (mph)</b>	0
<b>Have the weather conditions changed since last recorded?</b>	No
<b>Are you experiencing any odors</b>	Yes

<b>Description of Odor</b>	Other
<b>Describe odor</b>	Chlorine
<b>Intensity of Odor</b>	1 - Very light odor detected
<b>Are any corrective actions needed?</b>	No
Stop #18: Intersection of Gibraltar Lane and Springvale Lane	
<b>Use map locator to enter lat/long for this observation point.</b>	(34.4557996, -118.6284988)
<b>Record time at observation point</b>	2 Nov 2023 8:17 PM PDT
<b>Record Wind direction</b>	SE
<b>Record Wind Speed (mph)</b>	0
<b>Have the weather conditions changed since last recorded?</b>	No
<b>Are you experiencing any odors</b>	No
Stop #19: Intersection of Gibraltar Lane and Cambridge Avenue	
<b>Use map locator to enter lat/long for this observation point.</b>	28003 Gibraltar Ln, Castaic, CA 91384, USA (34.4583288, -118.6270032)
<b>Record time at observation point</b>	2 Nov 2023 8:18 PM PDT
<b>Record Wind direction</b>	N
<b>Record Wind Speed (mph)</b>	2.0
<b>Have the weather conditions changed since last recorded?</b>	No
<b>Are you experiencing any odors</b>	No
Stop #20: Intersection of Cambridge Avenue and Hasley Canyon Road	
<b>Use map locator to enter lat/long for this observation point.</b>	29615 Cambridge Ave, Castaic, CA 91384, USA (34.455138, -118.6219665)
<b>Record time at observation point</b>	2 Nov 2023 8:19 PM PDT
<b>Record Wind direction</b>	E

**Record Wind Speed (mph)** 1.3

**Have the weather conditions changed since last recorded?** No

**Are you experiencing any odors** No

Stop #21: Intersection of The Old Road and Hillcrest Parkway

**Use map locator to enter lat/long for this observation point.** 27614 Iris Pl, Castaic, CA 91384, USA  
(34.4706609, -118.61729430000001)

**Record time at observation point** 2 Nov 2023 8:23 PM PDT

**Record Wind direction** W

**Record Wind Speed (mph)** 0

**Have the weather conditions changed since last recorded?** No

**Are you experiencing any odors** No

Stop #22: Intersection of Hillcrest Parkway and Park Vista Drive at Castaic Elementary School

**Use map locator to enter lat/long for this observation point.** 28332 Foothill Rd, Castaic, CA 91384, USA  
(34.47162, -118.62992030000001)

**Record time at observation point** 2 Nov 2023 8:25 PM PDT

**Record Wind direction** NW

**Record Wind Speed (mph)** 0

**Have the weather conditions changed since last recorded?** No

**Are you experiencing any odors** No

Stop #23: Intersection of Creekbed Road and Firebrand Drive

**Use map locator to enter lat/long for this observation point.** 29796 Creekbed Rd, Castaic, CA 91384, USA  
(34.4575962, -118.6195735)

**Record time at observation point** 2 Nov 2023 8:20 PM PDT

**Record Wind direction** W

<b>Record Wind Speed (mph)</b>	0
<b>Have the weather conditions changed since last recorded?</b>	No
<b>Are you experiencing any odors</b>	No
Stop #24: Intersection of The Old Road and Live Oak Road	
<b>Use map locator to enter lat/long for this observation point.</b>	27305 Live Oak Rd UNIT B, Castaic, CA 91384, USA (34.4534072, -118.6165492)
<b>Record time at observation point</b>	2 Nov 2023 8:45 PM PDT
<b>Record Wind direction</b>	E
<b>Record Wind Speed (mph)</b>	2.0
<b>Have the weather conditions changed since last recorded?</b>	No
<b>Are you experiencing any odors</b>	No
Stop #25: Intersection of Live Oak Road and Hidden Trail Road	
<b>Use map locator to enter lat/long for this observation point.</b>	27662 Buckskin Dr, Castaic, CA 91384, USA (34.4501572, -118.61802370000001)
<b>Record time at observation point</b>	2 Nov 2023 8:46 PM PDT
<b>Record Wind direction</b>	S
<b>Record Wind Speed (mph)</b>	2.0
<b>Have the weather conditions changed since last recorded?</b>	No
<b>Are you experiencing any odors</b>	No
Stop #26: Intersection of Live Oak Elementary School at Saddleridge Way	
<b>Use map locator to enter lat/long for this observation point.</b>	27710 Rangewood Rd, Castaic, CA 91384, USA (34.450107599999996, -118.61922759999999)
<b>Record time at observation point</b>	2 Nov 2023 8:47 PM PDT
<b>Record Wind direction</b>	SE

<b>Record Wind Speed (mph)</b>	0
<b>Have the weather conditions changed since last recorded?</b>	No
<b>Are you experiencing any odors</b>	No
Stop #27: Intersection of Rangewood Road and Buckskin Drive	
<b>Use map locator to enter lat/long for this observation point.</b>	29165 Saddleridge Way, Castaic, CA 91384, USA (34.4491454, -118.62033539999999)
<b>Record time at observation point</b>	2 Nov 2023 8:48 PM PDT
<b>Record Wind direction</b>	NW
<b>Record Wind Speed (mph)</b>	0
<b>Have the weather conditions changed since last recorded?</b>	No
<b>Are you experiencing any odors</b>	No
Stop #28: Intersection of Quincy Street and Cambridge Avenue	
<b>Use map locator to enter lat/long for this observation point.</b>	27803 Quincy St, Castaic, CA 91384, USA (34.4529869, -118.62002930000001)
<b>Record time at observation point</b>	2 Nov 2023 8:49 PM PDT
<b>Record Wind direction</b>	E
<b>Record Wind Speed (mph)</b>	0.7
<b>Have the weather conditions changed since last recorded?</b>	No
<b>Are you experiencing any odors</b>	No
Stop #29: Intersection of Hasley Canyon Road and Commerce Center Drive (Santa Clarita Valley International School & Playmakers Preschool)	
<b>Use map locator to enter lat/long for this observation point.</b>	28050 Hasley Canyon Rd, Castaic, CA 91384, USA (34.4509472, -118.6247111)
<b>Record time at observation point</b>	2 Nov 2023 8:56 PM PDT
<b>Record Wind direction</b>	NE

<b>Record Wind Speed (mph)</b>	0
<b>Have the weather conditions changed since last recorded?</b>	No
<b>Are you experiencing any odors</b>	No
Stop #30: Intersection of Commerce Center Drive and Witherspoon Parkway	
<b>Use map locator to enter lat/long for this observation point.</b>	(34.4459477, -118.6264501)
<b>Record time at observation point</b>	2 Nov 2023 8:59 PM PDT
<b>Record Wind direction</b>	S
<b>Record Wind Speed (mph)</b>	3.3
<b>Have the weather conditions changed since last recorded?</b>	No
<b>Are you experiencing any odors</b>	No
Stop #31: Intersection of Franklin Parkway and driveway leading to the United States Postal Service	
<b>Use map locator to enter lat/long for this observation point.</b>	2 flagged 28000 Franklin Pkwy, Valencia, CA 91355, USA (34.4352261, -118.62850189999997)
<b>Record time at observation point</b>	2 Nov 2023 9:02 PM PDT
<b>Record Wind direction</b>	E
<b>Record Wind Speed (mph)</b>	0.7
<b>Have the weather conditions changed since last recorded?</b>	No
<b>Are you experiencing any odors</b>	Yes
<b>Description of Odor</b>	Landfill Gas
<b>Intensity of Odor</b>	3 - Moderate Odor
<b>Are any corrective actions needed?</b>	No
Stop #32: Intersection of Henry Mayo Drive and Cambridge View Drive, leading into the Valencia Travel Village RV Resort	
<b>Use map locator to enter lat/long for this observation point.</b>	Henry Mayo Drive And Cambridge View Drive




**Record time at observation point**

2 Nov 2023 9:04 PM PDT

<b>Record Wind direction</b>	W
<b>Record Wind Speed (mph)</b>	0.7
<b>Have the weather conditions changed since last recorded?</b>	No
<b>Are you experiencing any odors</b>	No
Odor Compliance with Stipulated Order for Abatement	
<b>Have you recorded Odor Intensity of 3 (3 - Moderate Odor) or higher at 3 or more Stops?</b>	No

**Recorder Signature**

A handwritten signature in black ink, consisting of a stylized, cursive script that starts with a large loop and ends with a long, sweeping tail.

nicolas and adrian  
2 Nov 2023 9:06 PM PDT

---

**Upon completion of this patrol, please check the box to trigger necessary notifications.**



# 4050 - Chiquita Odor Patrol Template

3 Nov 2023

Complete

<b>Score</b>	3 / 3 (100%)	<b>Flagged items</b>	14	<b>Actions</b>	0
--------------	--------------	----------------------	----	----------------	---

**Conducted on**

3 Nov 2023 7:54 PM PDT

**Prepared by**

Chiquita Landfill

**If the name of the person conducting the Patrol does not appear above, please enter it here:**

Adrian and nicolas

**What type of patrol is this?**

Regular Patrol

**Weather Conditions at the time of patrol.**

Partly Cloudy

**Temperature at time of Patrol**

63°F  
Should be between -50°F to 125°F

**I acknowledge that I have not visited the Reaction Area, working face, or other areas where exposed trash or landfill gas odors exist at Chiquita Canyon Landfill within four (4) hours prior to conducting the odor surveillance.**



**I acknowledge that I will assess each Patrol Stop while standing outside of the vehicle.**



**Flagged items**

14 flagged

Odor Patrol Stops / Stop #1: Chiquito Canyon Road and Driveway leading to the LA County Fire's Del Valle Regional Training Center

**Are you experiencing any odors**

Yes

Odor Patrol Stops / Stop #3: Intersection of Lincoln Avenue and Jackson Street

**Are you experiencing any odors**

Yes

Odor Patrol Stops / Stop #4: Intersection of Buchanan Way and Chiquito Canyon Road

**Are you experiencing any odors**

Yes

Odor Patrol Stops / Stop #4: Intersection of Buchanan Way and Chiquito Canyon Road

**Intensity of Odor**

3 - Moderate Odor

Odor Patrol Stops / Stop #7: Intersection of San Martinez Road and Morningside Drive

**Are you experiencing any odors**

Yes

Odor Patrol Stops / Stop #8: Intersection of Lexington Drive and Morningside Drive

**Are you experiencing any odors**

Yes

Odor Patrol Stops / Stop #10: Intersection of San Martinez Road and Euclid Ave.

**Are you experiencing any odors**

Yes

Odor Patrol Stops / Stop #11: Intersection of San Martinez Road and Keningston Road

**Are you experiencing any odors**

Yes

Odor Patrol Stops / Stop #11: Intersection of San Martinez Road and Keningston Road

**Intensity of Odor**

4 -Strong Odor

Odor Patrol Stops / Stop #12: Intersection of Hunstock Street and Windsor Road

**Are you experiencing any odors**

Yes

Odor Patrol Stops / Stop #12: Intersection of Hunstock Street and Windsor Road

**Intensity of Odor**

3 - Moderate Odor

Odor Patrol Stops / Stop #24: Intersection of The Old Road and Live Oak Road

**Are you experiencing any odors**

Yes

Odor Patrol Stops / Stop #30: Intersection of Commerce Center Drive and Witherspoon Parkway

**Are you experiencing any odors**

Yes

Odor Patrol Stops / Stop #31: Intersection of Franklin Parkway and driveway leading to the United States Postal Service

**Are you experiencing any odors**

Yes

<b>Odor Patrol Stops</b>	14 flagged
Stop #1: Chiquito Canyon Road and Driveway leading to the LA County Fire's Del Valle Regional Training Center	1 flagged
<b>Use map locator to enter lat/long for this observation point.</b>	28101 Chiquito Canyon Rd, Castaic, CA 91384, USA (34.4327147, -118.6591049)
<b>Record time at observation point</b>	3 Nov 2023 7:58 PM PDT
<b>Record Wind direction</b>	S
<b>Record Wind Speed (mph)</b>	2.5
<b>Have the weather conditions changed since start of patrol?</b>	No
<b>Are you experiencing any odors</b>	Yes
<b>Description of Odor</b>	Landfill Gas
<b>Intensity of Odor</b>	1 - Very light odor detected
<b>Are any corrective actions needed?</b>	No
Stop #2: Intersection of Chiquito Canyon Road and Lincoln Avenue	
<b>Use map locator to enter lat/long for this observation point.</b>	Chiquito Canyon Rd & Lincoln Ave, California 91355, USA (34.437901, -118.658324)
<b>Record time at observation point</b>	3 Nov 2023 7:59 PM PDT
<b>Record Wind direction</b>	S
<b>Record Wind Speed (mph)</b>	2.5
<b>Have the weather conditions changed since last recorded?</b>	No
<b>Are you experiencing any odors</b>	No
Stop #3: Intersection of Lincoln Avenue and Jackson Street	1 flagged
<b>Use map locator to enter lat/long for this observation point.</b>	(34.4393628, -118.6559658)
<b>Record time at observation point</b>	3 Nov 2023 8:01 PM PDT
<b>Record Wind direction</b>	S

Record Wind Speed (mph)	2.5
Have the weather conditions changed since last recorded?	No
Are you experiencing any odors	Yes
Description of Odor	Landfill Gas
Intensity of Odor	2 - Light odor detected
Are any corrective actions needed?	No
Stop #4: Intersection of Buchanan Way and Chiquito Canyon Road	2 flagged
Use map locator to enter lat/long for this observation point.	28703 Chiquito Canyon Rd, Castaic, CA 91384, USA (34.441859799999996, -118.6573111)
Record time at observation point	3 Nov 2023 8:04 PM PDT
Record Wind direction	S
Record Wind Speed (mph)	0
Have the weather conditions changed since last recorded?	No
Are you experiencing any odors	Yes
Description of Odor	Landfill Gas
Intensity of Odor	3 - Moderate Odor
Are any corrective actions needed?	No
Stop #5: Intersection of Lincoln Avenue and Harding Avenue	
Use map locator to enter lat/long for this observation point.	11629 Daleside Ave, Hawthorne, CA 90250, USA (34.443070999999996, -118.655496)
Record time at observation point	3 Nov 2023 8:02 PM PDT
Record Wind direction	S
Record Wind Speed (mph)	.07
Have the weather conditions changed since last recorded?	No

<b>Are you experiencing any odors</b>	No
Stop #6: Intersection of Chiquito Canyon Road and San Martinez Road	
<b>Use map locator to enter lat/long for this observation point.</b>	30006 San Martinez Rd, Val Verde, CA 91384, USA (34.444958299999996, -118.6580404)
<b>Record time at observation point</b>	3 Nov 2023 8:05 PM PDT
<b>Record Wind direction</b>	S
<b>Record Wind Speed (mph)</b>	2.7
<b>Have the weather conditions changed since last recorded?</b>	No
<b>Are you experiencing any odors</b>	No
Stop #7: Intersection of San Martinez Road and Morningside Drive	1 flagged
<b>Use map locator to enter lat/long for this observation point.</b>	(34.4459128, -118.6606628)
<b>Record time at observation point</b>	3 Nov 2023 8:07 PM PDT
<b>Record Wind direction</b>	E
<b>Record Wind Speed (mph)</b>	2.0
<b>Have the weather conditions changed since last recorded?</b>	No
<b>Are you experiencing any odors</b>	Yes
<b>Description of Odor</b>	Other
<b>Describe odor</b>	Burning wood
<b>Intensity of Odor</b>	2 - Light odor detected
<b>Are any corrective actions needed?</b>	No
Stop #8: Intersection of Lexington Drive and Morningside Drive	1 flagged
<b>Use map locator to enter lat/long for this observation point.</b>	(34.447547, -118.6608686)
<b>Record time at observation point</b>	3 Nov 2023 8:08 PM PDT

Record Wind direction	N
Record Wind Speed (mph)	1.3
Have the weather conditions changed since last recorded?	No
Are you experiencing any odors	Yes
Description of Odor	Other
Describe odor	Burning wood
Intensity of Odor	1 - Very light odor detected
Are any corrective actions needed?	No
Stop #9: Intersection of Val Verde Road and Trellis Road	
Use map locator to enter lat/long for this observation point.	(34.4484274, -118.6630581)
Record time at observation point	3 Nov 2023 8:09 PM PDT
Record Wind direction	N
Record Wind Speed (mph)	0
Have the weather conditions changed since last recorded?	No
Are you experiencing any odors	No
Stop #10: Intersection of San Martinez Road and Euclid Ave.	
	1 flagged
Use map locator to enter lat/long for this observation point.	(34.4473489, -118.6644766)
Record time at observation point	3 Nov 2023 8:10 PM PDT
Record Wind direction	E
Record Wind Speed (mph)	1.1
Have the weather conditions changed since last recorded?	No
Are you experiencing any odors	Yes
Description of Odor	Other
Describe odor	Burning wood



<b>Intensity of Odor</b>	1 - Very light odor detected
<b>Are any corrective actions needed?</b>	No
Stop #11: Intersection of San Martinez Road and Keningston Road	2 flagged
<b>Use map locator to enter lat/long for this observation point.</b>	30631 San Martinez Rd, Val Verde, CA 91384, USA (34.448831, -118.66999299999999)
<b>Record time at observation point</b>	3 Nov 2023 8:12 PM PDT
<b>Record Wind direction</b>	E
<b>Record Wind Speed (mph)</b>	3.1
<b>Have the weather conditions changed since last recorded?</b>	No
<b>Are you experiencing any odors</b>	Yes
<b>Description of Odor</b>	Other
<b>Describe odor</b>	Livestock/feces
<b>Intensity of Odor</b>	4 -Strong Odor
<b>Are any corrective actions needed?</b>	No
Stop #12: Intersection of Hunstock Street and Windsor Road	2 flagged
<b>Use map locator to enter lat/long for this observation point.</b>	(34.4484036, -118.6702641)
<b>Record time at observation point</b>	3 Nov 2023 8:16 PM PDT
<b>Record Wind direction</b>	N
<b>Record Wind Speed (mph)</b>	0
<b>Have the weather conditions changed since last recorded?</b>	No
<b>Are you experiencing any odors</b>	Yes
<b>Description of Odor</b>	Landfill Gas
<b>Intensity of Odor</b>	3 - Moderate Odor
<b>Are any corrective actions needed?</b>	No

Stop #13: Intersection of Del Valle Road and Silver Street

Use map locator to enter lat/long for this observation point. (34.4484944, -118.6552217)

Record time at observation point 3 Nov 2023 8:19 PM PDT

Record Wind direction S

Record Wind Speed (mph) 2.9

Have the weather conditions changed since last recorded? No

Are you experiencing any odors No

Stop #14: Intersection of Del Valle Road and Hasley Canyon Road

Use map locator to enter lat/long for this observation point. 29032 Del Valle Rd, Castaic, CA 91384, USA (34.4479537, -118.65539709999999)

Record time at observation point 3 Nov 2023 8:22 PM PDT

Record Wind Speed (mph) 1.6

Record Wind direction NE

Have the weather conditions changed since last recorded? No

Are you experiencing any odors No

Stop #15: Intersection of Hasley Canyon Road and Gibraltar Lane

Use map locator to enter lat/long for this observation point. (34.4571227, -118.6416855)

Record time at observation point 3 Nov 2023 8:23 PM PDT

Record Wind direction SW

Record Wind Speed (mph) 0

Have the weather conditions changed since last recorded? No

Are you experiencing any odors No

Stop #16: Intersection of Gibraltar Lane and Alton Way

Use map locator to enter lat/long for this observation point.

28340 Alton Way, Castaic, CA  
91384, USA  
(34.4547214, -118.6302393)

Record time at observation point

3 Nov 2023 8:24 PM PDT

Record Wind direction

E

Record Wind Speed (mph)

2.9

Have the weather conditions changed since last recorded?

No

Are you experiencing any odors

No

Stop #17: Intersection of Castlebury Place and Picadilly Place

Use map locator to enter lat/long for this observation point.

29706 Castlebury Pl, Castaic, CA  
91384, USA  
(34.4531324,  
-118.62734499999999)

Record time at observation point

3 Nov 2023 8:26 PM PDT

Record Wind direction

S

Record Wind Speed (mph)

.9

Have the weather conditions changed since last recorded?

No

Are you experiencing any odors

No

Stop #18: Intersection of Gibraltar Lane and Springvale Lane

Use map locator to enter lat/long for this observation point.

(34.455307, -118.6269701)

Record time at observation point

3 Nov 2023 8:27 PM PDT

Record Wind direction

S

Record Wind Speed (mph)

.9

Have the weather conditions changed since last recorded?

No

Are you experiencing any odors

No

Stop #19: Intersection of Gibraltar Lane and Cambridge Avenue

Use map locator to enter lat/long for this observation point.

28030 Gibraltar Ln, Castaic, CA  
91384, USA  
(34.457632800000006,

-118.6275502)

<b>Record time at observation point</b>	3 Nov 2023 8:28 PM PDT
<b>Record Wind direction</b>	S
<b>Record Wind Speed (mph)</b>	3.1
<b>Have the weather conditions changed since last recorded?</b>	No
<b>Are you experiencing any odors</b>	No
Stop #20: Intersection of Cambridge Avenue and Hasley Canyon Road	

**Use map locator to enter lat/long for this observation point.** 29823 Cambridge Ave, Castaic, CA 91384, USA  
(34.457917099999996, -118.62698039999998)

<b>Record time at observation point</b>	3 Nov 2023 8:29 PM PDT
<b>Record Wind direction</b>	N
<b>Record Wind Speed (mph)</b>	0
<b>Have the weather conditions changed since last recorded?</b>	No
<b>Are you experiencing any odors</b>	No
Stop #21: Intersection of The Old Road and Hillcrest Parkway	

**Use map locator to enter lat/long for this observation point.** 27610 Iris Pl, Castaic, CA 91384, USA  
(34.470656, -118.6171576)

<b>Record time at observation point</b>	3 Nov 2023 8:34 PM PDT
<b>Record Wind direction</b>	W
<b>Record Wind Speed (mph)</b>	.04
<b>Have the weather conditions changed since last recorded?</b>	No
<b>Are you experiencing any odors</b>	No
Stop #22: Intersection of Hillcrest Parkway and Park Vista Drive at Castaic Elementary School	

**Use map locator to enter lat/long for this observation point.** 30445 Park Vista Dr, Castaic, CA

91384, USA  
(34.4723653, -118.6303272)

<b>Record time at observation point</b>	3 Nov 2023 8:36 PM PDT
<b>Record Wind direction</b>	S
<b>Record Wind Speed (mph)</b>	.09
<b>Have the weather conditions changed since last recorded?</b>	No
<b>Are you experiencing any odors</b>	No
Stop #23: Intersection of Creekbed Road and Firebrand Drive	

**Use map locator to enter lat/long for this observation point.** 29788 Creekbed Rd, Castaic, CA  
91384, USA  
(34.4571334, -118.6199158)

<b>Record time at observation point</b>	3 Nov 2023 8:31 PM PDT
<b>Record Wind direction</b>	S
<b>Record Wind Speed (mph)</b>	.04
<b>Have the weather conditions changed since last recorded?</b>	No
<b>Are you experiencing any odors</b>	No
Stop #24: Intersection of The Old Road and Live Oak Road	
	1 flagged

**Use map locator to enter lat/long for this observation point.** 27305 Live Oak Rd UNIT B,  
Castaic, CA 91384, USA  
(34.4534072, -118.6165492)

<b>Record time at observation point</b>	3 Nov 2023 8:40 PM PDT
<b>Record Wind direction</b>	W
<b>Record Wind Speed (mph)</b>	2.5
<b>Have the weather conditions changed since last recorded?</b>	No
<b>Are you experiencing any odors</b>	Yes
<b>Description of Odor</b>	Landfill Gas
<b>Intensity of Odor</b>	1 - Very light odor detected
<b>Are any corrective actions needed?</b>	No

Stop #25: Intersection of Live Oak Road and Hidden Trail Road

Use map locator to enter lat/long for this observation point.

27704 Buckskin Dr, Castaic, CA  
91384, USA  
(34.4498606, -118.6182516)

Record time at observation point

3 Nov 2023 8:42 PM PDT

Record Wind direction

N

Record Wind Speed (mph)

0

Have the weather conditions changed since last recorded?

No

Are you experiencing any odors

No

Stop #26: Intersection of Live Oak Elementary School at  
Saddleridge Way

Use map locator to enter lat/long for this observation point.

27720 Saddleridge Way, Castaic,  
CA 91384, USA  
(34.449857300000005,  
-118.619439)

Record time at observation point

3 Nov 2023 8:43 PM PDT

Record Wind direction

S

Record Wind Speed (mph)

2.0

Have the weather conditions changed since last recorded?

No

Are you experiencing any odors

No

Stop #27: Intersection of Rangewood Road and Buckskin Drive

Use map locator to enter lat/long for this observation point.

29161 Rangewood Rd, Castaic, CA  
91384, USA  
(34.4489855,  
-118.62043949999999)

Record time at observation point

3 Nov 2023 8:44 PM PDT

Record Wind direction

S

Record Wind Speed (mph)

.09

Have the weather conditions changed since last recorded?

No

Are you experiencing any odors

No

Stop #28: Intersection of Quincy Street and Cambridge Avenue

Use map locator to enter lat/long for this observation point.

27803 Quincy St, Castaic, CA  
91384, USA  
(34.453010299999995,  
-118.62001219999999)

Record time at observation point

3 Nov 2023 8:46 PM PDT

Record Wind direction

SW

Record Wind Speed (mph)

0

Have the weather conditions changed since last recorded?

No

Are you experiencing any odors

No

Stop #29: Intersection of Hasley Canyon Road and Commerce Center Drive (Santa Clarita Valley International School & Playmakers Preschool)

Use map locator to enter lat/long for this observation point.

28050 Hasley Canyon Rd, Castaic,  
CA 91384, USA  
(34.4509472, -118.6247111)

Record time at observation point

3 Nov 2023 8:49 PM PDT

Record Wind direction

SE

Record Wind Speed (mph)

1.3

Have the weather conditions changed since last recorded?

No

Are you experiencing any odors

No

Stop #30: Intersection of Commerce Center Drive and Witherspoon Parkway

1 flagged

Use map locator to enter lat/long for this observation point.

Commerce Center Dr & Live Oak  
Rd, California 91384, USA  
(34.44849000000001,  
-118.626126)

Record time at observation point

3 Nov 2023 8:51 PM PDT

Record Wind direction

S

Record Wind Speed (mph)

4.2


Have the weather conditions changed since last recorded?

No

<b>Are you experiencing any odors</b>	Yes
<b>Description of Odor</b>	Landfill Gas
<b>Intensity of Odor</b>	2 - Light odor detected
<b>Are any corrective actions needed?</b>	No
Stop #31: Intersection of Franklin Parkway and driveway leading to the United States Postal Service	1 flagged
<b>Use map locator to enter lat/long for this observation point.</b>	28000 Franklin Pkwy, Valencia, CA 91355, USA (34.4342366, -118.6283884)
<b>Record time at observation point</b>	3 Nov 2023 8:53 PM PDT
<b>Record Wind direction</b>	N
<b>Record Wind Speed (mph)</b>	0
<b>Have the weather conditions changed since last recorded?</b>	No
<b>Are you experiencing any odors</b>	Yes
<b>Description of Odor</b>	Landfill Gas
<b>Intensity of Odor</b>	2 - Light odor detected
<b>Are any corrective actions needed?</b>	No
Stop #32: Intersection of Henry Mayo Drive and Cambridge View Drive, leading into the Valencia Travel Village RV Resort	
<b>Use map locator to enter lat/long for this observation point.</b>	Henry Mayo And Cambridge
<b>Record time at observation point</b>	3 Nov 2023 8:55 PM PDT
<b>Record Wind direction</b>	S
<b>Record Wind Speed (mph)</b>	3.6
<b>Have the weather conditions changed since last recorded?</b>	No
<b>Are you experiencing any odors</b>	No
Odor Compliance with Stipulated Order for Abatement	
<b>Have you recorded Odor Intensity of 3 (3 - Moderate Odor) or</b>	No



higher at 3 or more Stops?



**Recorder Signature**



adrian mendoza  
3 Nov 2023 8:56 PM PDT

---

**Upon completion of this patrol, please check the box to trigger necessary notifications.**

---



# 4050 - Chiquita Odor Patrol Template

3 Nov 2023

Complete

<b>Score</b>	3 / 3 (100%)	<b>Flagged items</b>	9	<b>Actions</b>	0
--------------	--------------	----------------------	---	----------------	---

**Conducted on**

3 Nov 2023 7:07 AM PDT

**Prepared by**

Chiquita Landfill

**If the name of the person conducting the Patrol does not appear above, please enter it here:**

Julian Jenkins

**What type of patrol is this?**

Regular Patrol

**Weather Conditions at the time of patrol.**

Sunny

Mostly clear

**Temperature at time of Patrol**

45°F  
Should be between -50°F to 125°F

**I acknowledge that I have not visited the Reaction Area, working face, or other areas where exposed trash or landfill gas odors exist at Chiquita Canyon Landfill within four (4) hours prior to conducting the odor surveillance.**



**I acknowledge that I will assess each Patrol Stop while standing outside of the vehicle.**



**Flagged items**

9 flagged

Odor Patrol Stops / Stop #3: Intersection of Lincoln Avenue and Jackson Street

**Are you experiencing any odors**

Yes

Odor Patrol Stops / Stop #4: Intersection of Buchanan Way and Chiquito Canyon Road

**Are you experiencing any odors**

Yes

Odor Patrol Stops / Stop #11: Intersection of San Martinez Road and Keningston Road

**Are you experiencing any odors**

Yes

Odor Patrol Stops / Stop #15: Intersection of Hasley Canyon Road and Gibraltar Lane

**Are you experiencing any odors**

Yes

Odor Patrol Stops / Stop #18: Intersection of Gibraltar Lane and Springvale Lane

**Are you experiencing any odors**

Yes

Odor Patrol Stops / Stop #21: Intersection of The Old Road and Hillcrest Parkway

**Are you experiencing any odors**

Yes

Odor Patrol Stops / Stop #25: Intersection of Live Oak Road and Hidden Trail Road

**Are you experiencing any odors**

Yes

Odor Patrol Stops / Stop #29: Intersection of Hasley Canyon Road and Commerce Center Drive (Santa Clarita Valley International School &amp; Playmakers Preschool)

**Are you experiencing any odors**

Yes

Odor Patrol Stops / Stop #30: Intersection of Commerce Center Drive and Witherspoon Parkway

**Are you experiencing any odors**

Yes

**Odor Patrol Stops**

9 flagged

Stop #1: Chiquito Canyon Road and Driveway leading to the LA County Fire's Del Valle Regional Training Center

**Use map locator to enter lat/long for this observation point.**28101 Chiquito Canyon Rd,  
Castaic, CA 91384, USA  
(34.4317609, -118.6589423)**Record time at observation point**

3 Nov 2023 7:15 AM PDT

**Record Wind direction**

N

**Record Wind Speed (mph)**

2.7

**Have the weather conditions changed since start of patrol?**

No

**Are you experiencing any odors**

No

Stop #2: Intersection of Chiquito Canyon Road and Lincoln Avenue

**Use map locator to enter lat/long for this observation point.**Chiquito Canyon Rd & Lincoln Ave,  
California 91355, USA  
(34.437901, -118.658324)**Record time at observation point**

3 Nov 2023 7:18 AM PDT

**Record Wind direction**

NE

**Record Wind Speed (mph)**

2.0

**Have the weather conditions changed since last recorded?**

No

**Are you experiencing any odors**

No

Stop #3: Intersection of Lincoln Avenue and Jackson Street

1 flagged

**Use map locator to enter lat/long for this observation point.**28543 Lincoln Ave, Castaic, CA  
91384, USA  
(34.4395774, -118.6561263)**Record time at observation point**

3 Nov 2023 7:20 AM PDT

**Record Wind direction**

N

**Record Wind Speed (mph)**

2.0

**Have the weather conditions changed since last recorded?**

No

<b>Are you experiencing any odors</b>	Yes
<b>Description of Odor</b>	Other
<b>Describe odor</b>	Sour odor
<b>Intensity of Odor</b>	1 - Very light odor detected

**Are any corrective actions needed?**

Stop #4: Intersection of Buchanan Way and Chiquito Canyon Road	1 flagged
--	-----------

**Use map locator to enter lat/long for this observation point.** 30008 Buchanan Way, Castaic, CA 91384, USA  
(34.441653099999996, -118.65762120000001)

<b>Record time at observation point</b>	3 Nov 2023 7:25 AM PDT
<b>Record Wind direction</b>	W
<b>Record Wind Speed (mph)</b>	2.0
<b>Have the weather conditions changed since last recorded?</b>	No

<b>Are you experiencing any odors</b>	Yes
<b>Description of Odor</b>	Other
<b>Describe odor</b>	Urine and musty odor
<b>Intensity of Odor</b>	2 - Light odor detected

**Are any corrective actions needed?**

Stop #5: Intersection of Lincoln Avenue and Harding Avenue	
--	--

**Use map locator to enter lat/long for this observation point.** (34.443070999999996, -118.655496)

<b>Record time at observation point</b>	3 Nov 2023 7:22 AM PDT
<b>Record Wind direction</b>	NW
<b>Record Wind Speed (mph)</b>	1.3
<b>Have the weather conditions changed since last recorded?</b>	No

**Are you experiencing any odors**

No

Stop #6: Intersection of Chiquito Canyon Road and San Martinez Road

**Use map locator to enter lat/long for this observation point.**

30010 San Martinez Rd, Castaic,  
CA 91384, USA  
(34.4449994, -118.6582312)

**Record time at observation point**

3 Nov 2023 7:27 AM PDT

**Record Wind direction**

N

**Record Wind Speed (mph)**

2.0

**Have the weather conditions changed since last recorded?**

No

**Are you experiencing any odors**

No

Stop #7: Intersection of San Martinez Road and Morningside Drive

**Use map locator to enter lat/long for this observation point.**

28918 Morningside Dr, Castaic, CA  
91384, USA  
(34.4466231,  
-118.66092540000001)

**Record time at observation point**

3 Nov 2023 7:30 AM PDT

**Record Wind direction**

W

**Record Wind Speed (mph)**

0.2

**Have the weather conditions changed since last recorded?**

No

**Are you experiencing any odors**

No

Stop #8: Intersection of Lexington Drive and Morningside Drive

**Use map locator to enter lat/long for this observation point.**

30135 Lexington Dr, Castaic, CA  
91384, USA  
(34.4485287,  
-118.66089989999999)

**Record time at observation point**

3 Nov 2023 7:31 AM PDT

**Record Wind direction**

N

**Record Wind Speed (mph)**

0

**Have the weather conditions changed since last recorded?**

No

<b>Are you experiencing any odors</b>	No
Stop #9: Intersection of Val Verde Road and Trellis Road	
<b>Use map locator to enter lat/long for this observation point.</b>	(34.448235, -118.6629581)
<b>Record time at observation point</b>	3 Nov 2023 7:33 AM PDT
<b>Record Wind direction</b>	W
<b>Record Wind Speed (mph)</b>	0.2
<b>Have the weather conditions changed since last recorded?</b>	No
<b>Are you experiencing any odors</b>	No
Stop #10: Intersection of San Martinez Road and Euclid Ave.	
<b>Use map locator to enter lat/long for this observation point.</b>	(34.4477915, -118.6660379)
<b>Record time at observation point</b>	3 Nov 2023 7:35 AM PDT
<b>Record Wind direction</b>	N
<b>Record Wind Speed (mph)</b>	0
<b>Have the weather conditions changed since last recorded?</b>	No
<b>Are you experiencing any odors</b>	No
Stop #11: Intersection of San Martinez Road and Keningston Road	
<b>Use map locator to enter lat/long for this observation point.</b>	30703 San Martinez Rd, Castaic, CA 91384, USA (34.448692199999996, -118.6712099)
<b>Record time at observation point</b>	3 Nov 2023 7:38 AM PDT
<b>Record Wind direction</b>	W
<b>Record Wind Speed (mph)</b>	2.5
<b>Have the weather conditions changed since last recorded?</b>	No
<b>Are you experiencing any odors</b>	Yes
<b>Description of Odor</b>	Other



<b>Describe odor</b>	Manure
<b>Intensity of Odor</b>	1 - Very light odor detected
<b>Are any corrective actions needed?</b>	
Stop #12: Intersection of Hunstock Street and Windsor Road	
<b>Use map locator to enter lat/long for this observation point.</b>	(34.4457197, -118.6496903)
<b>Record time at observation point</b>	3 Nov 2023 7:43 AM PDT
<b>Record Wind direction</b>	SE
<b>Record Wind Speed (mph)</b>	0.9
<b>Have the weather conditions changed since last recorded?</b>	No
<b>Are you experiencing any odors</b>	No
Stop #13: Intersection of Del Valle Road and Silver Street	
<b>Use map locator to enter lat/long for this observation point.</b>	(34.4483218, -118.6553813)
<b>Record time at observation point</b>	3 Nov 2023 7:47 AM PDT
<b>Record Wind direction</b>	NE
<b>Record Wind Speed (mph)</b>	2.0
<b>Have the weather conditions changed since last recorded?</b>	No
<b>Are you experiencing any odors</b>	No
Stop #14: Intersection of Del Valle Road and Hasley Canyon Road	
<b>Use map locator to enter lat/long for this observation point.</b>	(34.4570187, -118.6411718)
<b>Record time at observation point</b>	3 Nov 2023 7:51 AM PDT
<b>Record Wind Speed (mph)</b>	2.0
<b>Record Wind direction</b>	W
<b>Have the weather conditions changed since last recorded?</b>	No
<b>Are you experiencing any odors</b>	No

Stop #15: Intersection of Hasley Canyon Road and Gibraltar Lane

1 flagged

Use map locator to enter lat/long for this observation point.

(34.4551324, -118.6334294)

Record time at observation point

3 Nov 2023 7:55 AM PDT

Record Wind direction

N

Record Wind Speed (mph)

0

Have the weather conditions changed since last recorded?

No

Are you experiencing any odors

Yes

Description of Odor

Chemical

Oil

Intensity of Odor

1 - Very light odor detected

Are any corrective actions needed?

Stop #16: Intersection of Gibraltar Lane and Alton Way

Use map locator to enter lat/long for this observation point.

(34.4548721, -118.63011)

Record time at observation point

3 Nov 2023 7:57 AM PDT

Record Wind direction

NW

Record Wind Speed (mph)

0.2

Have the weather conditions changed since last recorded?

No

Are you experiencing any odors

No

Stop #17: Intersection of Castlebury Place and Picadilly Place

Use map locator to enter lat/long for this observation point.

29732 Castlebury Pl, Castaic, CA  
91384, USA  
(34.4539136,  
-118.62732229999999)

Record time at observation point

3 Nov 2023 8:00 AM PDT

Record Wind direction

N

Record Wind Speed (mph)

0

<b>Have the weather conditions changed since last recorded?</b>	No
<b>Are you experiencing any odors</b>	No
Stop #18: Intersection of Gibraltar Lane and Springvale Lane	
<b>Use map locator to enter lat/long for this observation point.</b>	28257 Springvale Ln, Castaic, CA 91384, USA (34.4558665, -118.6282912)
<b>Record time at observation point</b>	3 Nov 2023 8:02 AM PDT
<b>Record Wind direction</b>	N
<b>Record Wind Speed (mph)</b>	0.9
<b>Have the weather conditions changed since last recorded?</b>	No
<b>Are you experiencing any odors</b>	Yes
<b>Description of Odor</b>	Other
<b>Describe odor</b>	Sweet household fragrance
<b>Intensity of Odor</b>	1 - Very light odor detected
<b>Are any corrective actions needed?</b>	
Stop #19: Intersection of Gibraltar Lane and Cambridge Avenue	
<b>Use map locator to enter lat/long for this observation point.</b>	29823 Cambridge Ave, Castaic, CA 91384, USA (34.457917099999996, -118.62698039999998)
<b>Record time at observation point</b>	3 Nov 2023 8:04 AM PDT
<b>Record Wind direction</b>	SE
<b>Record Wind Speed (mph)</b>	1.8
<b>Have the weather conditions changed since last recorded?</b>	No
<b>Are you experiencing any odors</b>	No
Stop #20: Intersection of Cambridge Avenue and Hasley Canyon Road	
<b>Use map locator to enter lat/long for this observation point.</b>	29615 Cambridge Ave, Castaic, CA 91384, USA

(34.455138, -118.6219665)

<b>Record time at observation point</b>	3 Nov 2023 8:07 AM PDT
<b>Record Wind direction</b>	N
<b>Record Wind Speed (mph)</b>	0
<b>Have the weather conditions changed since last recorded?</b>	No
<b>Are you experiencing any odors</b>	No
Stop #21: Intersection of The Old Road and Hillcrest Parkway	1 flagged

**Use map locator to enter lat/long for this observation point.**

The Old Rd & Hillcrest Pky,  
California 91384, USA  
(34.470033,  
-118.61671299999998)

<b>Record time at observation point</b>	3 Nov 2023 8:20 AM PDT
<b>Record Wind direction</b>	N
<b>Record Wind Speed (mph)</b>	0
<b>Have the weather conditions changed since last recorded?</b>	No
<b>Are you experiencing any odors</b>	Yes
<b>Description of Odor</b>	Other
<b>Describe odor</b>	Car exhaust and eucalyptus
<b>Intensity of Odor</b>	2 - Light odor detected

**Are any corrective actions needed?**

Stop #22: Intersection of Hillcrest Parkway and Park Vista Drive  
at Castaic Elementary School

**Use map locator to enter lat/long for this observation point.**

28333 Foothill Rd, Castaic, CA  
91384, USA  
(34.472089499999996,  
-118.6298558)

<b>Record time at observation point</b>	3 Nov 2023 8:17 AM PDT
<b>Record Wind direction</b>	N
<b>Record Wind Speed (mph)</b>	0.2

Have the weather conditions changed since last recorded?	No
Are you experiencing any odors	No
Stop #23: Intersection of Creekbed Road and Firebrand Drive	
Use map locator to enter lat/long for this observation point.	(34.4577432, -118.6196766)
Record time at observation point	3 Nov 2023 8:10 AM PDT
Record Wind direction	SE
Record Wind Speed (mph)	1.3
Have the weather conditions changed since last recorded?	No
Are you experiencing any odors	No
Stop #24: Intersection of The Old Road and Live Oak Road	
Use map locator to enter lat/long for this observation point.	27305 Live Oak Rd UNIT B, Castaic, CA 91384, USA (34.4534072, -118.6165492)
Record time at observation point	3 Nov 2023 8:24 AM PDT
Record Wind direction	E
Record Wind Speed (mph)	1.6
Have the weather conditions changed since last recorded?	No
Are you experiencing any odors	No
Stop #25: Intersection of Live Oak Road and Hidden Trail Road	
Use map locator to enter lat/long for this observation point.	1 flagged 27662 Buckskin Dr, Castaic, CA 91384, USA (34.4501572, -118.61802370000001)
Record time at observation point	3 Nov 2023 8:26 AM PDT
Record Wind direction	E
Record Wind Speed (mph)	0.2
Have the weather conditions changed since last recorded?	No
Are you experiencing any odors	Yes

<b>Description of Odor</b>	Other
<b>Describe odor</b>	Food
<b>Intensity of Odor</b>	2 - Light odor detected
<b>Are any corrective actions needed?</b>	
Stop #26: Intersection of Live Oak Elementary School at Saddleridge Way	
<b>Use map locator to enter lat/long for this observation point.</b>	29227 Saddleridge Way, Castaic, CA 91384, USA (34.449889899999995, -118.62027540000001)
<b>Record time at observation point</b>	3 Nov 2023 8:28 AM PDT
<b>Record Wind direction</b>	NE
<b>Record Wind Speed (mph)</b>	0.9
<b>Have the weather conditions changed since last recorded?</b>	No
<b>Are you experiencing any odors</b>	No
Stop #27: Intersection of Rangewood Road and Buckskin Drive	
<b>Use map locator to enter lat/long for this observation point.</b>	29165 Saddleridge Way, Castaic, CA 91384, USA (34.4491454, -118.62033539999999)
<b>Record time at observation point</b>	3 Nov 2023 8:30 AM PDT
<b>Record Wind direction</b>	SW
<b>Record Wind Speed (mph)</b>	0.2
<b>Have the weather conditions changed since last recorded?</b>	No
<b>Are you experiencing any odors</b>	No
Stop #28: Intersection of Quincy Street and Cambridge Avenue	
<b>Use map locator to enter lat/long for this observation point.</b>	27803 Quincy St, Castaic, CA 91384, USA (34.453010299999995, -118.62001219999999)
<b>Record time at observation point</b>	3 Nov 2023 8:33 AM PDT

<b>Record Wind direction</b>	N
<b>Record Wind Speed (mph)</b>	0
<b>Have the weather conditions changed since last recorded?</b>	No
<b>Are you experiencing any odors</b>	No
Stop #29: Intersection of Hasley Canyon Road and Commerce Center Drive (Santa Clarita Valley International School & Playmakers Preschool)	1 flagged
<b>Use map locator to enter lat/long for this observation point.</b>	28050 Hasley Canyon Rd, Castaic, CA 91384, USA (34.4509472, -118.6247111)
<b>Record time at observation point</b>	3 Nov 2023 8:39 AM PDT
<b>Record Wind direction</b>	N
<b>Record Wind Speed (mph)</b>	0
<b>Have the weather conditions changed since last recorded?</b>	No
<b>Are you experiencing any odors</b>	Yes
<b>Description of Odor</b>	Chemical
Industrial cleanser	
<b>Intensity of Odor</b>	1 - Very light odor detected
<b>Are any corrective actions needed?</b>	
Stop #30: Intersection of Commerce Center Drive and Witherspoon Parkway	1 flagged
<b>Use map locator to enter lat/long for this observation point.</b>	29011 Witherspoon Pkwy, Valencia, CA 91355, USA (34.445682, -118.62720999999999)
<b>Record time at observation point</b>	3 Nov 2023 8:43 AM PDT
<b>Record Wind direction</b>	E
<b>Record Wind Speed (mph)</b>	0.9
<b>Have the weather conditions changed since last recorded?</b>	No
<b>Are you experiencing any odors</b>	Yes

<b>Description of Odor</b>	Chemical
Oil and sweet, pungent odor	
<b>Intensity of Odor</b>	1 - Very light odor detected
<b>Are any corrective actions needed?</b>	
Stop #31: Intersection of Franklin Parkway and driveway leading to the United States Postal Service	
<b>Use map locator to enter lat/long for this observation point.</b>	28615 Braxton Ave, Valencia, CA 91355, USA (34.436017, -118.62702900000001)
<b>Record time at observation point</b>	3 Nov 2023 8:47 AM PDT
<b>Record Wind direction</b>	NE
<b>Record Wind Speed (mph)</b>	2.9
<b>Have the weather conditions changed since last recorded?</b>	No
<b>Are you experiencing any odors</b>	No
Stop #32: Intersection of Henry Mayo Drive and Cambridge View Drive, leading into the Valencia Travel Village RV Resort	
<b>Use map locator to enter lat/long for this observation point.</b>	CA-126, Castaic, CA 91384, USA (34.4293868, -118.62566710000002)
<b>Record time at observation point</b>	3 Nov 2023 8:53 AM PDT
<b>Record Wind direction</b>	NE
<b>Record Wind Speed (mph)</b>	3.8
<b>Have the weather conditions changed since last recorded?</b>	No
<b>Are you experiencing any odors</b>	No
Odor Compliance with Stipulated Order for Abatement	
<b>Have you recorded Odor Intensity of 3 (3 - Moderate Odor) or higher at 3 or more Stops?</b>	No



**Recorder Signature**



Julian Jenkins  
3 Nov 2023 8:54 AM PDT

---

**Upon completion of this patrol, please check the box to trigger necessary notifications.**

# 4050 - Chiquita Odor Patrol Template

4 Nov 2023

Complete

<b>Score</b>	3 / 3 (100%)	<b>Flagged items</b>	8	<b>Actions</b>	0
--------------	--------------	----------------------	---	----------------	---

**Conducted on**

4 Nov 2023 7:37 PM PDT

**Prepared by**

Chiquita Landfill

**If the name of the person conducting the Patrol does not appear above, please enter it here:**

Adrian and Nicolas

**What type of patrol is this?**

Regular Patrol

**Weather Conditions at the time of patrol.**

Cloudy

**Temperature at time of Patrol**

64°F  
Should be between -50°F to 125°F

**I acknowledge that I have not visited the Reaction Area, working face, or other areas where exposed trash or landfill gas odors exist at Chiquita Canyon Landfill within four (4) hours prior to conducting the odor surveillance.**



**I acknowledge that I will assess each Patrol Stop while standing outside of the vehicle.**



**Flagged items**

8 flagged

Odor Patrol Stops / Stop #2: Intersection of Chiquito Canyon Road and Lincoln Avenue

**Are you experiencing any odors**

Yes

Odor Patrol Stops / Stop #2: Intersection of Chiquito Canyon Road and Lincoln Avenue

**Intensity of Odor**

3 - Moderate Odor

Odor Patrol Stops / Stop #4: Intersection of Buchanan Way and Chiquito Canyon Road

**Are you experiencing any odors**

Yes

Odor Patrol Stops / Stop #4: Intersection of Buchanan Way and Chiquito Canyon Road

**Intensity of Odor**

3 - Moderate Odor

Odor Patrol Stops / Stop #11: Intersection of San Martinez Road and Keningston Road

**Are you experiencing any odors**

Yes

Odor Patrol Stops / Stop #18: Intersection of Gibraltar Lane and Springvale Lane

**Are you experiencing any odors**

Yes

Odor Patrol Stops / Stop #18: Intersection of Gibraltar Lane and Springvale Lane

**Intensity of Odor**

3 - Moderate Odor

Odor Patrol Stops / Stop #31: Intersection of Franklin Parkway and driveway leading to the United States Postal Service

**Are you experiencing any odors**

Yes

<b>Odor Patrol Stops</b>	8 flagged
Stop #1: Chiquito Canyon Road and Driveway leading to the LA County Fire's Del Valle Regional Training Center	
<b>Use map locator to enter lat/long for this observation point.</b>	28101 Chiquito Canyon Rd, Castaic, CA 91384, USA (34.4328646, -118.6591631)
<b>Record time at observation point</b>	4 Nov 2023 7:42 PM PDT
<b>Record Wind direction</b>	SE
<b>Record Wind Speed (mph)</b>	2.2
<b>Have the weather conditions changed since start of patrol?</b>	No
<b>Are you experiencing any odors</b>	No
Stop #2: Intersection of Chiquito Canyon Road and Lincoln Avenue	
<b>Use map locator to enter lat/long for this observation point.</b>	Chiquito Canyon Rd & Lincoln Ave, California 91355, USA (34.437901, -118.658324)
<b>Record time at observation point</b>	4 Nov 2023 7:43 PM PDT
<b>Record Wind direction</b>	S
<b>Record Wind Speed (mph)</b>	.09
<b>Have the weather conditions changed since last recorded?</b>	No
<b>Are you experiencing any odors</b>	Yes
<b>Description of Odor</b>	Landfill Gas
<b>Intensity of Odor</b>	3 - Moderate Odor
<b>Are any corrective actions needed?</b>	No
Stop #3: Intersection of Lincoln Avenue and Jackson Street	
<b>Use map locator to enter lat/long for this observation point.</b>	28543 Lincoln Ave, Castaic, CA 91384, USA (34.4395774, -118.6561263)
<b>Record time at observation point</b>	4 Nov 2023 7:44 PM PDT

Record Wind direction	S
Record Wind Speed (mph)	.9
Have the weather conditions changed since last recorded?	No
Are you experiencing any odors	No
Stop #4: Intersection of Buchanan Way and Chiquito Canyon Road	
	2 flagged
Use map locator to enter lat/long for this observation point.	30008 Buchanan Way, Castaic, CA 91384, USA (34.441653099999996, -118.65762120000001)
Record time at observation point	4 Nov 2023 7:47 PM PDT
Record Wind direction	S
Record Wind Speed (mph)	1.1
Have the weather conditions changed since last recorded?	No
Are you experiencing any odors	Yes
Description of Odor	Landfill Gas
Intensity of Odor	3 - Moderate Odor
Are any corrective actions needed?	No
Stop #5: Intersection of Lincoln Avenue and Harding Avenue	
Use map locator to enter lat/long for this observation point.	11629 Daleside Ave, Hawthorne, CA 90250, USA (34.443070999999996, -118.655496)
Record time at observation point	4 Nov 2023 7:46 PM PDT
Record Wind direction	S
Record Wind Speed (mph)	.04
Have the weather conditions changed since last recorded?	No
Are you experiencing any odors	No
Stop #6: Intersection of Chiquito Canyon Road and San	

Martinez Road

Use map locator to enter lat/long for this observation point.

San Martinez Rd & Chiquito  
Canyon Rd, Val Verde, CA 91384,  
USA  
(34.445074, -118.657935)

Record time at observation point

4 Nov 2023 7:49 PM PDT

Record Wind direction

S

Record Wind Speed (mph)

2.1

Have the weather conditions changed since last recorded?

No

Are you experiencing any odors

No

Stop #7: Intersection of San Martinez Road and Morningside Drive

Use map locator to enter lat/long for this observation point.

(34.446529, -118.6611687)

Record time at observation point

4 Nov 2023 7:51 PM PDT

Record Wind direction

N

Record Wind Speed (mph)

0

Have the weather conditions changed since last recorded?

No

Are you experiencing any odors

No

Stop #8: Intersection of Lexington Drive and Morningside Drive

Use map locator to enter lat/long for this observation point.

(34.4483522, -118.6606579)

Record time at observation point

4 Nov 2023 7:52 PM PDT

Record Wind direction

S

Record Wind Speed (mph)

.02

Have the weather conditions changed since last recorded?

No

Are you experiencing any odors

No

Stop #9: Intersection of Val Verde Road and Trellis Road

Use map locator to enter lat/long for this observation point.

(34.4480584, -118.6629316)

Record time at observation point

4 Nov 2023 7:53 PM PDT

Record Wind direction

S

Record Wind Speed (mph)

.07

Have the weather conditions changed since last recorded?

No

Are you experiencing any odors

No

Stop #10: Intersection of San Martinez Road and Euclid Ave.

Use map locator to enter lat/long for this observation point.

Euclid Ave

Record time at observation point

4 Nov 2023 7:55 PM PDT

Record Wind direction

E

Record Wind Speed (mph)

.09

Have the weather conditions changed since last recorded?

No

Are you experiencing any odors

No

Stop #11: Intersection of San Martinez Road and Keningston Road

1 flagged

Use map locator to enter lat/long for this observation point.

30646 San Martinez Rd, Castaic,  
CA 91384, USA  
(34.4482237,  
-118.67070860000001)

Record time at observation point

4 Nov 2023 7:56 PM PDT

Record Wind direction

E

Record Wind Speed (mph)

1.1

Have the weather conditions changed since last recorded?

No

Are you experiencing any odors

Yes

Description of Odor

Other

Describe odor

Feces

Intensity of Odor

2 - Light odor detected

Are any corrective actions needed?

No

Stop #12: Intersection of Hunstock Street and Windsor Road

**Use map locator to enter lat/long for this observation point.** (34.445998, -118.6494651)

**Record time at observation point** 4 Nov 2023 8:01 PM PDT

**Record Wind direction** N

**Record Wind Speed (mph)** .09

**Have the weather conditions changed since last recorded?** No

**Are you experiencing any odors** No

Stop #13: Intersection of Del Valle Road and Silver Street

**Use map locator to enter lat/long for this observation point.** (34.4483882, -118.655364)

**Record time at observation point** 4 Nov 2023 8:04 PM PDT

**Record Wind direction** S

**Record Wind Speed (mph)** 4.2

**Have the weather conditions changed since last recorded?** No

**Are you experiencing any odors** No

Stop #14: Intersection of Del Valle Road and Hasley Canyon Road

**Use map locator to enter lat/long for this observation point.** Del Valle Rd & Hasley Canyon Rd,  
California 91355, USA  
(34.456905,  
-118.64146400000001)

**Record time at observation point** 4 Nov 2023 8:06 PM PDT

**Record Wind Speed (mph)** 1.6

**Record Wind direction** NW

**Have the weather conditions changed since last recorded?** No

**Are you experiencing any odors** No

Stop #15: Intersection of Hasley Canyon Road and Gibraltar Lane



**Use map locator to enter lat/long for this observation point.** (34.4550949, -118.6334851)

**Record time at observation point** 4 Nov 2023 8:08 PM PDT

**Record Wind direction** N

**Record Wind Speed (mph)** 0

**Have the weather conditions changed since last recorded?** No

**Are you experiencing any odors** No

Stop #16: Intersection of Gibraltar Lane and Alton Way

**Use map locator to enter lat/long for this observation point.** 28340 Alton Way, Castaic, CA  
91384, USA  
(34.4547214, -118.6302393)

**Record time at observation point** 4 Nov 2023 8:10 PM PDT

**Record Wind direction** N

**Record Wind Speed (mph)** 1.3

**Have the weather conditions changed since last recorded?** No

**Are you experiencing any odors** No

Stop #17: Intersection of Castlebury Place and Picadilly Place

**Use map locator to enter lat/long for this observation point.** 661 Your Home Away!, Castaic, CA  
91384, USA  
(34.4536497, -118.62767199999998)

**Record time at observation point** 4 Nov 2023 8:11 PM PDT

**Record Wind direction** N

**Record Wind Speed (mph)** 0

**Have the weather conditions changed since last recorded?** No

**Are you experiencing any odors** No

Stop #18: Intersection of Gibraltar Lane and Springvale Lane 2 flagged

**Use map locator to enter lat/long for this observation point.** 28257 Springvale Ln, Castaic, CA  
91384, USA  
(34.4558665, -118.6282912)

**Record time at observation point**

4 Nov 2023 8:13 PM PDT

**Record Wind direction**

N

**Record Wind Speed (mph)**

0

**Have the weather conditions changed since last recorded?**

No

**Are you experiencing any odors**

Yes

**Description of Odor**

Other

**Describe odor**

Vanilla

**Intensity of Odor**

3 - Moderate Odor

**Are any corrective actions needed?**

No

Stop #19: Intersection of Gibraltar Lane and Cambridge Avenue

**Use map locator to enter lat/long for this observation point.**

28003 Gibraltar Ln, Castaic, CA  
91384, USA  
(34.4583288, -118.6270032)

**Record time at observation point**

4 Nov 2023 8:14 PM PDT

**Record Wind direction**

NW

**Record Wind Speed (mph)**

2.9

**Have the weather conditions changed since last recorded?**

No

**Are you experiencing any odors**

No

Stop #20: Intersection of Cambridge Avenue and Hasley Canyon Road

**Use map locator to enter lat/long for this observation point.**

29623 Cambridge Ave, Castaic, CA  
91384, USA  
(34.4552766,  
-118.62215259999999)

**Record time at observation point**

4 Nov 2023 8:16 PM PDT

**Record Wind direction**

E

**Record Wind Speed (mph)**

.9

**Have the weather conditions changed since last recorded?**

No

**Are you experiencing any odors**

No

Stop #21: Intersection of The Old Road and Hillcrest Parkway

**Use map locator to enter lat/long for this observation point.**

27610 Iris Pl, Castaic, CA 91384,  
USA  
(34.470656, -118.6171576)

**Record time at observation point**

4 Nov 2023 8:22 PM PDT

**Record Wind direction**

S

**Record Wind Speed (mph)**

0

**Have the weather conditions changed since last recorded?**

No

**Are you experiencing any odors**

No

Stop #22: Intersection of Hillcrest Parkway and Park Vista Drive  
at Castaic Elementary School

**Use map locator to enter lat/long for this observation point.**

28332 Foothill Rd, Castaic, CA  
91384, USA  
(34.47162, -118.62992030000001)

**Record time at observation point**

4 Nov 2023 8:23 PM PDT

**Record Wind direction**

N

**Record Wind Speed (mph)**

0

**Have the weather conditions changed since last recorded?**

No

**Are you experiencing any odors**

No

Stop #23: Intersection of Creekbed Road and Firebrand Drive

**Use map locator to enter lat/long for this observation point.**

27704 Firebrand Dr, Castaic, CA  
91384, USA  
(34.457864799999996,  
-118.61995199999998)

**Record time at observation point**

4 Nov 2023 8:18 PM PDT

**Record Wind direction**

N

**Record Wind Speed (mph)**

0

**Have the weather conditions changed since last recorded?**

No

**Are you experiencing any odors**

No

Stop #24: Intersection of The Old Road and Live Oak Road

**Use map locator to enter lat/long for this observation point.**

27305 Live Oak Rd UNIT B,  
Castaic, CA 91384, USA  
(34.4534072, -118.6165492)

**Record time at observation point**

4 Nov 2023 8:28 PM PDT

**Record Wind direction**

S

**Record Wind Speed (mph)**

1.4

**Have the weather conditions changed since last recorded?**

No

**Are you experiencing any odors**

No

Stop #25: Intersection of Live Oak Road and Hidden Trail Road

**Use map locator to enter lat/long for this observation point.**

27662 Buckskin Dr, Castaic, CA  
91384, USA  
(34.4501791,  
-118.61799130000001)

**Record time at observation point**

4 Nov 2023 8:29 PM PDT

**Record Wind direction**

N

**Record Wind Speed (mph)**

0

**Have the weather conditions changed since last recorded?**

No

**Are you experiencing any odors**

No

Stop #26: Intersection of Live Oak Elementary School at  
Saddleridge Way

**Use map locator to enter lat/long for this observation point.**

27710 Rangewood Rd, Castaic, CA  
91384, USA  
(34.450107599999996,  
-118.61922759999999)

**Record time at observation point**

4 Nov 2023 8:30 PM PDT

**Record Wind direction**

S

**Record Wind Speed (mph)**

0

**Have the weather conditions changed since last recorded?**

No

**Are you experiencing any odors**

No

Stop #27: Intersection of Rangewood Road and Buckskin Drive

**Use map locator to enter lat/long for this observation point.**

29165 Saddleridge Way, Castaic,  
CA 91384, USA  
(34.4491454,  
-118.62033539999999)

**Record time at observation point**

4 Nov 2023 8:31 PM PDT

**Record Wind direction**

N

**Record Wind Speed (mph)**

0

**Have the weather conditions changed since last recorded?**

No

**Are you experiencing any odors**

No

Stop #28: Intersection of Quincy Street and Cambridge Avenue

**Use map locator to enter lat/long for this observation point.**

27803 Quincy St, Castaic, CA  
91384, USA  
(34.4529869,  
-118.62002930000001)

**Record time at observation point**

4 Nov 2023 8:33 PM PDT

**Record Wind direction**

E

**Record Wind Speed (mph)**

.04

**Have the weather conditions changed since last recorded?**

No

**Are you experiencing any odors**

No

Stop #29: Intersection of Hasley Canyon Road and Commerce  
Center Drive (Santa Clarita Valley International School &  
Playmakers Preschool)

**Use map locator to enter lat/long for this observation point.**

28050 Hasley Canyon Rd, Castaic,  
CA 91384, USA  
(34.4509472, -118.6247111)

**Record time at observation point**

4 Nov 2023 8:37 PM PDT

**Record Wind direction**

E

**Record Wind Speed (mph)**

.04

**Have the weather conditions changed since last recorded?**

No

<b>Are you experiencing any odors</b>	No
Stop #30: Intersection of Commerce Center Drive and Witherspoon Parkway	
<b>Use map locator to enter lat/long for this observation point.</b>	(34.4460503, -118.6264293)
<b>Record time at observation point</b>	4 Nov 2023 8:40 PM PDT
<b>Record Wind direction</b>	S
<b>Record Wind Speed (mph)</b>	2.5
<b>Have the weather conditions changed since last recorded?</b>	No
<b>Are you experiencing any odors</b>	No
Stop #31: Intersection of Franklin Parkway and driveway leading to the United States Postal Service	
	1 flagged
<b>Use map locator to enter lat/long for this observation point.</b>	28000 Franklin Pkwy, Valencia, CA 91355, USA (34.4352261, -118.62850189999997)
<b>Record time at observation point</b>	4 Nov 2023 8:42 PM PDT
<b>Record Wind direction</b>	W
<b>Record Wind Speed (mph)</b>	.05
<b>Have the weather conditions changed since last recorded?</b>	No
<b>Are you experiencing any odors</b>	Yes
<b>Description of Odor</b>	Landfill Gas
<b>Intensity of Odor</b>	2 - Light odor detected
<b>Are any corrective actions needed?</b>	No
Stop #32: Intersection of Henry Mayo Drive and Cambridge View Drive, leading into the Valencia Travel Village RV Resort	
<b>Use map locator to enter lat/long for this observation point.</b>	Henry Mayo Dr
<b>Record time at observation point</b>	4 Nov 2023 8:46 PM PDT
<b>Record Wind direction</b>	SE

**Record Wind Speed (mph)**

3.8

**Have the weather conditions changed since last recorded?**

No

**Are you experiencing any odors**

No

Odor Compliance with Stipulated Order for Abatement

**Have you recorded Odor Intensity of 3 (3 - Moderate Odor) or higher at 3 or more Stops?**

No

**Recorder Signature**



adrian mendoza  
4 Nov 2023 8:45 PM PDT

---

**Upon completion of this patrol, please check the box to trigger necessary notifications.**



# 4050 - Chiquita Odor Patrol Template

4 Nov 2023

Complete

<b>Score</b>	3 / 3 (100%)	<b>Flagged items</b>	17	<b>Actions</b>	0
--------------	--------------	----------------------	----	----------------	---

**Conducted on**

4 Nov 2023 6:41 AM PDT

**Prepared by**

Chiquita Landfill

**If the name of the person conducting the Patrol does not appear above, please enter it here:**

Julian Jenkins

**What type of patrol is this?**

Regular Patrol

**Weather Conditions at the time of patrol.**

Sunny

**Temperature at time of Patrol**

46°F  
Should be between -50°F to 125°F

**I acknowledge that I have not visited the Reaction Area, working face, or other areas where exposed trash or landfill gas odors exist at Chiquita Canyon Landfill within four (4) hours prior to conducting the odor surveillance.**



**I acknowledge that I will assess each Patrol Stop while standing outside of the vehicle.**



**Flagged items**

17 flagged

Odor Patrol Stops / Stop #1: Chiquito Canyon Road and Driveway leading to the LA County Fire's Del Valle Regional Training Center

**Are you experiencing any odors**

Yes

Odor Patrol Stops / Stop #3: Intersection of Lincoln Avenue and Jackson Street

**Are you experiencing any odors**

Yes

Odor Patrol Stops / Stop #6: Intersection of Chiquito Canyon Road and San Martinez Road

**Are you experiencing any odors**

Yes

Odor Patrol Stops / Stop #7: Intersection of San Martinez Road and Morningside Drive

**Are you experiencing any odors**

Yes

Odor Patrol Stops / Stop #8: Intersection of Lexington Drive and Morningside Drive

**Are you experiencing any odors**

Yes

Odor Patrol Stops / Stop #9: Intersection of Val Verde Road and Trellis Road

**Are you experiencing any odors**

Yes

Odor Patrol Stops / Stop #10: Intersection of San Martinez Road and Euclid Ave.

**Are you experiencing any odors**

Yes

Odor Patrol Stops / Stop #11: Intersection of San Martinez Road and Keningston Road

**Are you experiencing any odors**

Yes

Odor Patrol Stops / Stop #13: Intersection of Del Valle Road and Silver Street

**Are you experiencing any odors**

Yes

Odor Patrol Stops / Stop #14: Intersection of Del Valle Road and Hasley Canyon Road

**Are you experiencing any odors**

Yes

Odor Patrol Stops / Stop #16: Intersection of Gibraltar Lane and Alton Way

**Are you experiencing any odors**

Yes

Odor Patrol Stops / Stop #17: Intersection of Castlebury Place and Picadilly Place

**Are you experiencing any odors**

Yes

Odor Patrol Stops / Stop #23: Intersection of Creekbed Road and Firebrand Drive

**Are you experiencing any odors**

Yes

Odor Patrol Stops / Stop #25: Intersection of Live Oak Road and Hidden Trail Road

**Are you experiencing any odors**

Yes

Odor Patrol Stops / Stop #26: Intersection of Live Oak Elementary School at Saddleridge Way

**Are you experiencing any odors**

Yes

Odor Patrol Stops / Stop #27: Intersection of Rangewood Road and Buckskin Drive

**Are you experiencing any odors**

Yes

---

Odor Patrol Stops / Stop #31: Intersection of Franklin Parkway and driveway leading to the United States Postal Service

**Are you experiencing any odors**

Yes

<b>Odor Patrol Stops</b>	17 flagged
Stop #1: Chiquito Canyon Road and Driveway leading to the LA County Fire's Del Valle Regional Training Center	1 flagged
<b>Use map locator to enter lat/long for this observation point.</b>	28101 Chiquito Canyon Rd, Castaic, CA 91384, USA (34.4317609, -118.6589423)
<b>Record time at observation point</b>	4 Nov 2023 7:05 AM PDT
<b>Record Wind direction</b>	NE
<b>Record Wind Speed (mph)</b>	2.5
<b>Have the weather conditions changed since start of patrol?</b>	No
<b>Are you experiencing any odors</b>	Yes
<b>Description of Odor</b>	Landfill Gas
Reaction gas	
<b>Intensity of Odor</b>	2 - Light odor detected
<b>Are any corrective actions needed?</b>	
Stop #2: Intersection of Chiquito Canyon Road and Lincoln Avenue	
<b>Use map locator to enter lat/long for this observation point.</b>	Chiquito Canyon Rd & Lincoln Ave, California 91355, USA (34.437901, -118.658324)
<b>Record time at observation point</b>	4 Nov 2023 7:07 AM PDT
<b>Record Wind direction</b>	N
<b>Record Wind Speed (mph)</b>	4.2
<b>Have the weather conditions changed since last recorded?</b>	No
<b>Are you experiencing any odors</b>	No
Stop #3: Intersection of Lincoln Avenue and Jackson Street	1 flagged
<b>Use map locator to enter lat/long for this observation point.</b>	28543 Lincoln Ave, Castaic, CA 91384, USA (34.4395774, -118.6561263)
<b>Record time at observation point</b>	4 Nov 2023 7:09 AM PDT

Record Wind direction	E
Record Wind Speed (mph)	1.8
Have the weather conditions changed since last recorded?	No
Are you experiencing any odors	Yes
Description of Odor	Other
Describe odor	Sour odor
Intensity of Odor	2 - Light odor detected
<b>Are any corrective actions needed?</b>	
Stop #4: Intersection of Buchanan Way and Chiquito Canyon Road	
Use map locator to enter lat/long for this observation point.	30008 Buchanan Way, Castaic, CA 91384, USA (34.441653099999996, -118.65762120000001)
Record time at observation point	4 Nov 2023 7:12 AM PDT
Record Wind direction	N
Record Wind Speed (mph)	2.0
Have the weather conditions changed since last recorded?	No
Are you experiencing any odors	No
Stop #5: Intersection of Lincoln Avenue and Harding Avenue	
Use map locator to enter lat/long for this observation point.	11629 Daleside Ave, Hawthorne, CA 90250, USA (34.443070999999996, -118.655496)
Record time at observation point	4 Nov 2023 7:14 AM PDT
Record Wind direction	NW
Record Wind Speed (mph)	3.3
Have the weather conditions changed since last recorded?	No
Are you experiencing any odors	No

Stop #6: Intersection of Chiquito Canyon Road and San Martinez Road

1 flagged

Use map locator to enter lat/long for this observation point.

28900 Chiquito Canyon Rd,  
Castaic, CA 91384, USA  
(34.4451696,  
-118.65758459999999)

Record time at observation point

4 Nov 2023 7:16 AM PDT

Record Wind direction

N

Record Wind Speed (mph)

1.3

Have the weather conditions changed since last recorded?

No

Are you experiencing any odors

Yes

Description of Odor

Other

Describe odor

Dog food

Intensity of Odor

1 - Very light odor detected

Are any corrective actions needed?

Stop #7: Intersection of San Martinez Road and Morningside Drive

1 flagged

Use map locator to enter lat/long for this observation point.

(34.4466554, -118.6612082)

Record time at observation point

4 Nov 2023 7:18 AM PDT

Record Wind direction

N

Record Wind Speed (mph)

0

Have the weather conditions changed since last recorded?

No

Are you experiencing any odors

Yes

Description of Odor

Other

Describe odor

Burning wood

Intensity of Odor

2 - Light odor detected

Are any corrective actions needed?

Stop #8: Intersection of Lexington Drive and Morningside Drive

1 flagged

Use map locator to enter lat/long for this observation point.

30117 Lexington Dr, Castaic, CA  
91384, USA  
(34.4486122,  
-118.66045550000001)

Record time at observation point

4 Nov 2023 7:20 AM PDT

Record Wind direction

NE

Record Wind Speed (mph)

0.2

Have the weather conditions changed since last recorded?

No

Are you experiencing any odors

Yes

Description of Odor

Other

Describe odor

Sweet pastry

Intensity of Odor

1 - Very light odor detected

Are any corrective actions needed?

Stop #9: Intersection of Val Verde Road and Trellis Road

1 flagged

Use map locator to enter lat/long for this observation point.

(34.4483434, -118.662891)

Record time at observation point

4 Nov 2023 7:22 AM PDT

Record Wind direction

W

Record Wind Speed (mph)

0.2

Have the weather conditions changed since last recorded?

No

Are you experiencing any odors

Yes

Description of Odor

Other

Describe odor

Dog urine and musty odor

Intensity of Odor

1 - Very light odor detected

Are any corrective actions needed?

Stop #10: Intersection of San Martinez Road and Euclid Ave.

1 flagged

Use map locator to enter lat/long for this observation point. (34.4478443, -118.6660163)

Record time at observation point 4 Nov 2023 7:25 AM PDT

Record Wind direction N

Record Wind Speed (mph) 0

Have the weather conditions changed since last recorded? No

Are you experiencing any odors Yes

Description of Odor Other

Describe odor Manure

Intensity of Odor 1 - Very light odor detected

Are any corrective actions needed?

Stop #11: Intersection of San Martinez Road and Kenningston Road 1 flagged

Use map locator to enter lat/long for this observation point. 30646 San Martinez Rd, Castaic, CA 91384, USA (34.4482237, -118.67070860000001)

Record time at observation point 4 Nov 2023 7:27 AM PDT

Record Wind direction W

Record Wind Speed (mph) 2.0

Have the weather conditions changed since last recorded? No

Are you experiencing any odors Yes

Description of Odor Other

Describe odor Manure and sage

Intensity of Odor 2 - Light odor detected

Are any corrective actions needed?

Stop #12: Intersection of Hunstock Street and Windsor Road

Use map locator to enter lat/long for this observation point. (34.4458482, -118.6497292)



Record time at observation point

4 Nov 2023 7:32 AM PDT

Record Wind direction

SE

Record Wind Speed (mph)

1.1

Have the weather conditions changed since last recorded?

No

Are you experiencing any odors

No

Stop #13: Intersection of Del Valle Road and Silver Street

1 flagged

Use map locator to enter lat/long for this observation point.

29098 Del Valle Rd Suite E, Val Verde, CA 91384, USA  
(34.4484511, -118.65538769999999)

Record time at observation point

4 Nov 2023 7:36 AM PDT

Record Wind direction

N

Record Wind Speed (mph)

0

Have the weather conditions changed since last recorded?

No

Are you experiencing any odors

Yes

Description of Odor

Other

Describe odor

Urine

Intensity of Odor

1 - Very light odor detected

Are any corrective actions needed?

Stop #14: Intersection of Del Valle Road and Hasley Canyon Road

1 flagged

Use map locator to enter lat/long for this observation point.

Del Valle Rd & Hasley Canyon Rd, California 91355, USA  
(34.456905, -118.64146400000001)

Record time at observation point

4 Nov 2023 7:39 AM PDT

Record Wind Speed (mph)

2.5

Record Wind direction

W

Have the weather conditions changed since last recorded?

No

Are you experiencing any odors	Yes
Description of Odor	Other
Describe odor	Manure
Intensity of Odor	1 - Very light odor detected
<b>Are any corrective actions needed?</b>	
Stop #15: Intersection of Hasley Canyon Road and Gibraltar Lane	
Use map locator to enter lat/long for this observation point.	(34.4551391, -118.6334192)
Record time at observation point	4 Nov 2023 7:43 AM PDT
Record Wind direction	W
Record Wind Speed (mph)	0.2
Have the weather conditions changed since last recorded?	No
Are you experiencing any odors	No
Stop #16: Intersection of Gibraltar Lane and Alton Way	
	1 flagged
Use map locator to enter lat/long for this observation point.	28340 Alton Way, Castaic, CA 91384, USA (34.4547214, -118.6302393)
Record time at observation point	4 Nov 2023 7:44 AM PDT
Record Wind direction	W
Record Wind Speed (mph)	2.0
Have the weather conditions changed since last recorded?	No
Are you experiencing any odors	Yes
Description of Odor	Other
Describe odor	Car exhaust
Intensity of Odor	1 - Very light odor detected
<b>Are any corrective actions needed?</b>	

Stop #17: Intersection of Castlebury Place and Picadilly Place

1 flagged

Use map locator to enter lat/long for this observation point.

28203 Picadilly Pl, Castaic, CA  
91384, USA  
(34.4539706,  
-118.62780079999999)

Record time at observation point

4 Nov 2023 7:47 AM PDT

Record Wind direction

N

Record Wind Speed (mph)

0

Have the weather conditions changed since last recorded?

No

Are you experiencing any odors

Yes

Description of Odor

Other

Describe odor

Fresh onion

Intensity of Odor

1 - Very light odor detected

Are any corrective actions needed?

Stop #18: Intersection of Gibraltar Lane and Springvale Lane

Use map locator to enter lat/long for this observation point.

(34.4559819, -118.6284878)

Record time at observation point

4 Nov 2023 7:50 AM PDT

Record Wind direction

N

Record Wind Speed (mph)

0

Have the weather conditions changed since last recorded?

No

Are you experiencing any odors

No

Stop #19: Intersection of Gibraltar Lane and Cambridge Avenue

Use map locator to enter lat/long for this observation point.

29823 Cambridge Ave, Castaic, CA  
91384, USA  
(34.457917099999996,  
-118.62698039999998)

Record time at observation point

4 Nov 2023 7:51 AM PDT

Record Wind direction

N

<b>Record Wind Speed (mph)</b>	0.7
<b>Have the weather conditions changed since last recorded?</b>	No
<b>Are you experiencing any odors</b>	No
Stop #20: Intersection of Cambridge Avenue and Hasley Canyon Road	
<b>Use map locator to enter lat/long for this observation point.</b>	9701 Creekbed Rd, Castaic, CA 91384, USA (34.4555301, -118.6218167)
<b>Record time at observation point</b>	4 Nov 2023 7:54 AM PDT
<b>Record Wind direction</b>	N
<b>Record Wind Speed (mph)</b>	0.9
<b>Have the weather conditions changed since last recorded?</b>	No
<b>Are you experiencing any odors</b>	No
Stop #21: Intersection of The Old Road and Hillcrest Parkway	
<b>Use map locator to enter lat/long for this observation point.</b>	The Old Rd & Hillcrest Pky, California 91384, USA (34.470033, -118.61671299999998)
<b>Record time at observation point</b>	4 Nov 2023 8:06 AM PDT
<b>Record Wind direction</b>	N
<b>Record Wind Speed (mph)</b>	2.7
<b>Have the weather conditions changed since last recorded?</b>	No
<b>Are you experiencing any odors</b>	No
Stop #22: Intersection of Hillcrest Parkway and Park Vista Drive at Castaic Elementary School	
<b>Use map locator to enter lat/long for this observation point.</b>	28333 Foothill Rd, Castaic, CA 91384, USA (34.472089499999996, -118.6298558)
<b>Record time at observation point</b>	4 Nov 2023 8:03 AM PDT
<b>Record Wind direction</b>	N

<b>Record Wind Speed (mph)</b>	0
<b>Have the weather conditions changed since last recorded?</b>	No
<b>Are you experiencing any odors</b>	No
Stop #23: Intersection of Creekbed Road and Firebrand Drive	
	1 flagged
<b>Use map locator to enter lat/long for this observation point.</b>	29796 Creekbed Rd, Castaic, CA 91384, USA (34.4575962, -118.6195735)
<b>Record time at observation point</b>	4 Nov 2023 7:57 AM PDT
<b>Record Wind direction</b>	SW
<b>Record Wind Speed (mph)</b>	0.2
<b>Have the weather conditions changed since last recorded?</b>	No
<b>Are you experiencing any odors</b>	Yes
<b>Description of Odor</b>	Other
<b>Describe odor</b>	Gasoline and fresh cut grass
<b>Intensity of Odor</b>	2 - Light odor detected
<b>Are any corrective actions needed?</b>	
Stop #24: Intersection of The Old Road and Live Oak Road	
<b>Use map locator to enter lat/long for this observation point.</b>	27602 Hartford Ave, Castaic, CA 91384, USA (34.453196, -118.61702079999998)
<b>Record time at observation point</b>	4 Nov 2023 8:10 AM PDT
<b>Record Wind direction</b>	NE
<b>Record Wind Speed (mph)</b>	0.4
<b>Have the weather conditions changed since last recorded?</b>	No
<b>Are you experiencing any odors</b>	No
Stop #25: Intersection of Live Oak Road and Hidden Trail Road	
	1 flagged
<b>Use map locator to enter lat/long for this observation point.</b>	27662 Buckskin Dr, Castaic, CA

91384, USA  
(34.4501791,  
-118.61799130000001)

<b>Record time at observation point</b>	4 Nov 2023 8:12 AM PDT
<b>Record Wind direction</b>	NW
<b>Record Wind Speed (mph)</b>	0.9
<b>Have the weather conditions changed since last recorded?</b>	No
<b>Are you experiencing any odors</b>	Yes
<b>Description of Odor</b>	Other
<b>Describe odor</b>	Fresh apples
<b>Intensity of Odor</b>	1 - Very light odor detected

**Are any corrective actions needed?**

Stop #26: Intersection of Live Oak Elementary School at Saddleridge Way 1 flagged

**Use map locator to enter lat/long for this observation point.** 27702 Saddleridge Way, Castaic, CA 91384, USA (34.4502433, -118.61893529999998)

<b>Record time at observation point</b>	4 Nov 2023 8:14 AM PDT
<b>Record Wind direction</b>	N
<b>Record Wind Speed (mph)</b>	0.7
<b>Have the weather conditions changed since last recorded?</b>	No
<b>Are you experiencing any odors</b>	Yes
<b>Description of Odor</b>	Other
<b>Describe odor</b>	Food and compost
<b>Intensity of Odor</b>	2 - Light odor detected

**Are any corrective actions needed?**

Stop #27: Intersection of Rangewood Road and Buckskin Drive 1 flagged

Use map locator to enter lat/long for this observation point.

29203 Saddleridge Way, Castaic,  
CA 91384, USA  
(34.4492799,  
-118.62036769999999)

Record time at observation point

4 Nov 2023 8:16 AM PDT

Record Wind direction

N

Record Wind Speed (mph)

0.9

Have the weather conditions changed since last recorded?

No

Are you experiencing any odors

Yes

Description of Odor

Other

Describe odor

Food

Intensity of Odor

2 - Light odor detected

Are any corrective actions needed?

Stop #28: Intersection of Quincy Street and Cambridge Avenue

Use map locator to enter lat/long for this observation point.

27803 Quincy St, Castaic, CA  
91384, USA  
(34.453010299999995,  
-118.62001219999999)

Record time at observation point

4 Nov 2023 8:19 AM PDT

Record Wind direction

N

Record Wind Speed (mph)

0

Have the weather conditions changed since last recorded?

No

Are you experiencing any odors

No

Stop #29: Intersection of Hasley Canyon Road and Commerce  
Center Drive (Santa Clarita Valley International School &  
Playmakers Preschool)

Use map locator to enter lat/long for this observation point.

28050 Hasley Canyon Rd, Castaic,  
CA 91384, USA  
(34.4509472, -118.6247111)

Record time at observation point

4 Nov 2023 8:24 AM PDT

Record Wind direction

N

<b>Record Wind Speed (mph)</b>	0
<b>Have the weather conditions changed since last recorded?</b>	No
<b>Are you experiencing any odors</b>	No
Stop #30: Intersection of Commerce Center Drive and Witherspoon Parkway	
<b>Use map locator to enter lat/long for this observation point.</b>	28104 Witherspoon Pkwy, Valencia, CA 91355, USA (34.444427, -118.6273881)
<b>Record time at observation point</b>	4 Nov 2023 8:27 AM PDT
<b>Record Wind direction</b>	NE
<b>Record Wind Speed (mph)</b>	0.4
<b>Have the weather conditions changed since last recorded?</b>	No
<b>Are you experiencing any odors</b>	No
Stop #31: Intersection of Franklin Parkway and driveway leading to the United States Postal Service	
	1 flagged
<b>Use map locator to enter lat/long for this observation point.</b>	28615 Braxton Ave, Valencia, CA 91355, USA (34.436017, -118.62702900000001)
<b>Record time at observation point</b>	4 Nov 2023 8:30 AM PDT
<b>Record Wind direction</b>	N
<b>Record Wind Speed (mph)</b>	3.8
<b>Have the weather conditions changed since last recorded?</b>	No
<b>Are you experiencing any odors</b>	Yes
<b>Description of Odor</b>	Landfill Gas
Hydrogen sulfide	
<b>Intensity of Odor</b>	1 - Very light odor detected
<b>Are any corrective actions needed?</b>	
Stop #32: Intersection of Henry Mayo Drive and Cambridge View Drive, leading into the Valencia Travel Village RV Resort	



Use map locator to enter lat/long for this observation point.

CA-126, Castaic, CA 91384, USA  
(34.4293868,  
-118.62566710000002)

Record time at observation point

4 Nov 2023 8:35 AM PDT

Record Wind direction

NE

Record Wind Speed (mph)

4.0

Have the weather conditions changed since last recorded?

No

Are you experiencing any odors

No

Odor Compliance with Stipulated Order for Abatement

Have you recorded Odor Intensity of 3 (3 - Moderate Odor) or higher at 3 or more Stops?

No

**Recorder Signature**



Julian Jenkins  
4 Nov 2023 8:35 AM PDT

---

**Upon completion of this patrol, please check the box to trigger necessary notifications.**

# 4050 - Chiquita Odor Patrol Template

6 Nov 2023

Complete

<b>Score</b>	3 / 3 (100%)	<b>Flagged items</b>	20	<b>Actions</b>	0
--------------	--------------	----------------------	----	----------------	---

**Conducted on**

6 Nov 2023 6:50 AM PST

**Prepared by**

Chiquita Landfill

**If the name of the person conducting the Patrol does not appear above, please enter it here:**

Julian Jenkins

**What type of patrol is this?**

Regular Patrol

**Weather Conditions at the time of patrol.**

Sunny

**Temperature at time of Patrol**

46°F  
Should be between -50°F to 125°F

**I acknowledge that I have not visited the Reaction Area, working face, or other areas where exposed trash or landfill gas odors exist at Chiquita Canyon Landfill within four (4) hours prior to conducting the odor surveillance.**



**I acknowledge that I will assess each Patrol Stop while standing outside of the vehicle.**



**Flagged items**

20 flagged

Odor Patrol Stops / Stop #1: Chiquito Canyon Road and Driveway leading to the LA County Fire's Del Valle Regional Training Center

**Are you experiencing any odors**

Yes

Odor Patrol Stops / Stop #1: Chiquito Canyon Road and Driveway leading to the LA County Fire's Del Valle Regional Training Center

**Intensity of Odor**

3 - Moderate Odor

Odor Patrol Stops / Stop #2: Intersection of Chiquito Canyon Road and Lincoln Avenue

**Are you experiencing any odors**

Yes

Odor Patrol Stops / Stop #2: Intersection of Chiquito Canyon Road and Lincoln Avenue

**Intensity of Odor**

3 - Moderate Odor

Odor Patrol Stops / Stop #3: Intersection of Lincoln Avenue and Jackson Street

**Are you experiencing any odors**

Yes

Odor Patrol Stops / Stop #3: Intersection of Lincoln Avenue and Jackson Street

**Intensity of Odor**

3 - Moderate Odor

Odor Patrol Stops / Stop #4: Intersection of Buchanan Way and Chiquito Canyon Road

**Are you experiencing any odors**

Yes

Odor Patrol Stops / Stop #10: Intersection of San Martinez Road and Euclid Ave.

**Are you experiencing any odors**

Yes

Odor Patrol Stops / Stop #11: Intersection of San Martinez Road and Keningston Road

**Are you experiencing any odors**

Yes

Odor Patrol Stops / Stop #12: Intersection of Hunstock Street and Windsor Road

**Are you experiencing any odors**

Yes

Odor Patrol Stops / Stop #15: Intersection of Hasley Canyon Road and Gibraltar Lane

**Are you experiencing any odors**

Yes

Odor Patrol Stops / Stop #17: Intersection of Castlebury Place and Picadilly Place

**Are you experiencing any odors**

Yes

Odor Patrol Stops / Stop #21: Intersection of The Old Road and Hillcrest Parkway

**Are you experiencing any odors**

Yes

Odor Patrol Stops / Stop #22: Intersection of Hillcrest Parkway and Park Vista Drive at Castaic Elementary School

**Are you experiencing any odors**

Yes

Odor Patrol Stops / Stop #23: Intersection of Creekbed Road and Firebrand Drive

**Are you experiencing any odors**

Yes

Odor Patrol Stops / Stop #24: Intersection of The Old Road and Live Oak Road

**Are you experiencing any odors**

Yes

Odor Patrol Stops / Stop #27: Intersection of Rangewood Road and Buckskin Drive

**Are you experiencing any odors**

Yes

Odor Patrol Stops / Stop #29: Intersection of Hasley Canyon Road and Commerce Center Drive (Santa Clarita Valley International School & Playmakers Preschool)

**Are you experiencing any odors**

Yes

Odor Patrol Stops / Stop #31: Intersection of Franklin Parkway and driveway leading to the United States Postal Service

**Are you experiencing any odors**

Yes

Odor Patrol Stops / Odor Compliance with Stipulated Order for Abatement

**Have you recorded Odor Intensity of 3 (3 - Moderate Odor) or higher at 3 or more Stops?**

Yes

<b>Odor Patrol Stops</b>	20 flagged
Stop #1: Chiquito Canyon Road and Driveway leading to the LA County Fire's Del Valle Regional Training Center	2 flagged
<b>Use map locator to enter lat/long for this observation point.</b>	28101 Chiquito Canyon Rd, Castaic, CA 91384, USA (34.4317609, -118.6589423)
<b>Record time at observation point</b>	6 Nov 2023 8:39 AM PST
<b>Record Wind direction</b>	N
<b>Record Wind Speed (mph)</b>	0
<b>Have the weather conditions changed since start of patrol?</b>	No
<b>Are you experiencing any odors</b>	Yes
<b>Description of Odor</b>	Landfill Gas
Reaction gas	
<b>Intensity of Odor</b>	3 - Moderate Odor
<b>Are any corrective actions needed?</b>	
Stop #2: Intersection of Chiquito Canyon Road and Lincoln Avenue	2 flagged
<b>Use map locator to enter lat/long for this observation point.</b>	28502 Chiquito Canyon Rd, Castaic, CA 91384, USA (34.4386473, -118.65790359999998)
<b>Record time at observation point</b>	6 Nov 2023 8:37 AM PST
<b>Record Wind direction</b>	E
<b>Record Wind Speed (mph)</b>	1.6
<b>Have the weather conditions changed since last recorded?</b>	No
<b>Are you experiencing any odors</b>	Yes
<b>Description of Odor</b>	Other
<b>Describe odor</b>	Trash and reaction gas
<b>Intensity of Odor</b>	3 - Moderate Odor

**Are any corrective actions needed?**

Stop #3: Intersection of Lincoln Avenue and Jackson Street

2 flagged

**Use map locator to enter lat/long for this observation point.**

28611 Lincoln Ave, Val Verde, CA  
91384, USA  
(34.4398392, -118.6560351)

**Record time at observation point**

6 Nov 2023 8:35 AM PST

**Record Wind direction**

E

**Record Wind Speed (mph)**

2.2

**Have the weather conditions changed since last recorded?**

No

**Are you experiencing any odors**

Yes

**Description of Odor**

Other

**Describe odor**

Reaction gas and leachate

**Intensity of Odor**

3 - Moderate Odor

**Are any corrective actions needed?**

Stop #4: Intersection of Buchanan Way and Chiquito Canyon Road

1 flagged

**Use map locator to enter lat/long for this observation point.**

28703 Chiquito Canyon Rd,  
Castaic, CA 91384, USA  
(34.441859799999996,  
-118.6573111)

**Record time at observation point**

6 Nov 2023 8:32 AM PST

**Record Wind direction**

SE

**Record Wind Speed (mph)**

2.2

**Have the weather conditions changed since last recorded?**

No

**Are you experiencing any odors**

Yes

**Description of Odor**

Landfill Gas

Reaction gas

**Intensity of Odor**

2 - Light odor detected

**Are any corrective actions needed?**

Stop #5: Intersection of Lincoln Avenue and Harding Avenue

**Use map locator to enter lat/long for this observation point.** 11629 Daleside Ave, Hawthorne,  
CA 90250, USA  
(34.443070999999996, -118.655496)

**Record time at observation point** 6 Nov 2023 8:30 AM PST

**Record Wind direction** NW

**Record Wind Speed (mph)** 1.3

**Have the weather conditions changed since last recorded?** No

**Are you experiencing any odors** No

Stop #6: Intersection of Chiquito Canyon Road and San Martinez Road

**Use map locator to enter lat/long for this observation point.** 30010 San Martinez Rd, Castaic,  
CA 91384, USA  
(34.4449994, -118.6582312)

**Record time at observation point** 6 Nov 2023 8:27 AM PST

**Record Wind direction** E

**Record Wind Speed (mph)** 0.4

**Have the weather conditions changed since last recorded?** No

**Are you experiencing any odors** No

Stop #7: Intersection of San Martinez Road and Morningside Drive

**Use map locator to enter lat/long for this observation point.** (34.4462919, -118.6613523)

**Record time at observation point** 6 Nov 2023 8:25 AM PST

**Record Wind direction** SE

**Record Wind Speed (mph)** 0.4

**Have the weather conditions changed since last recorded?** No

**Are you experiencing any odors** No



Stop #8: Intersection of Lexington Drive and Morningside Drive

Use map locator to enter lat/long for this observation point.

30135 Lexington Dr, Castaic, CA  
91384, USA  
(34.4485287,  
-118.66089989999999)

Record time at observation point

6 Nov 2023 8:24 AM PST

Record Wind direction

N

Record Wind Speed (mph)

0

Have the weather conditions changed since last recorded?

No

Are you experiencing any odors

No

Stop #9: Intersection of Val Verde Road and Trellis Road

Use map locator to enter lat/long for this observation point.

29055 Val Verde Rd, Val Verde, CA  
91384, USA  
(34.4480721,  
-118.66317099999999)

Record time at observation point

6 Nov 2023 8:22 AM PST

Record Wind direction

NE

Record Wind Speed (mph)

0.2

Have the weather conditions changed since last recorded?

No

Are you experiencing any odors

No

Stop #10: Intersection of San Martinez Road and Euclid Ave.

1 flagged

Use map locator to enter lat/long for this observation point.

(34.4478947, -118.6658417)

Record time at observation point

6 Nov 2023 8:19 AM PST

Record Wind direction

SE

Record Wind Speed (mph)

1.6

Have the weather conditions changed since last recorded?

No

Are you experiencing any odors

Yes

Description of Odor

Other

Describe odor	Manure and oil
Intensity of Odor	1 - Very light odor detected
<b>Are any corrective actions needed?</b>	
Stop #11: Intersection of San Martinez Road and Keningston Road	1 flagged
Use map locator to enter lat/long for this observation point.	30703 San Martinez Rd, Castaic, CA 91384, USA (34.448692199999996, -118.6712099)
Record time at observation point	6 Nov 2023 8:17 AM PST
Record Wind direction	S
Record Wind Speed (mph)	1.1
Have the weather conditions changed since last recorded?	No
Are you experiencing any odors	Yes
Description of Odor	Other
Describe odor	Manure
Intensity of Odor	1 - Very light odor detected
<b>Are any corrective actions needed?</b>	
Stop #12: Intersection of Hunstock Street and Windsor Road	1 flagged
Use map locator to enter lat/long for this observation point.	(34.4460259, -118.6495888)
Record time at observation point	6 Nov 2023 8:11 AM PST
Record Wind direction	NE
Record Wind Speed (mph)	0.9
Have the weather conditions changed since last recorded?	No
Are you experiencing any odors	Yes
Description of Odor	Other
Describe odor	Sage

**Intensity of Odor**

1 - Very light odor detected

**Are any corrective actions needed?**

Stop #13: Intersection of Del Valle Road and Silver Street

**Use map locator to enter lat/long for this observation point.**

29098 Del Valle Rd Suite E, Val Verde, CA 91384, USA  
(34.4484511, -118.65538769999999)

**Record time at observation point**

6 Nov 2023 8:07 AM PST

**Record Wind direction**

SE

**Record Wind Speed (mph)**

1.6

**Have the weather conditions changed since last recorded?**

No

**Are you experiencing any odors**

No

Stop #14: Intersection of Del Valle Road and Hasley Canyon Road

**Use map locator to enter lat/long for this observation point.**

29007 Hasley Canyon Rd, Castaic, CA 91384, USA  
(34.4573002, -118.6415862)

**Record time at observation point**

6 Nov 2023 8:04 AM PST

**Record Wind Speed (mph)**

2.5

**Record Wind direction**

NE

**Have the weather conditions changed since last recorded?**

No

**Are you experiencing any odors**

No

Stop #15: Intersection of Hasley Canyon Road and Gibraltar Lane

1 flagged

**Use map locator to enter lat/long for this observation point.**

(34.4551509, -118.6335791)

**Record time at observation point**

6 Nov 2023 8:02 AM PST

**Record Wind direction**

E

**Record Wind Speed (mph)**

1.3

**Have the weather conditions changed since last recorded?**

No

<b>Are you experiencing any odors</b>	Yes
<b>Description of Odor</b> Car exhaust	Chemical
<b>Intensity of Odor</b>	1 - Very light odor detected
<b>Are any corrective actions needed?</b>	
Stop #16: Intersection of Gibraltar Lane and Alton Way	
<b>Use map locator to enter lat/long for this observation point.</b>	(34.4548532, -118.6299152)
<b>Record time at observation point</b>	6 Nov 2023 8:00 AM PST
<b>Record Wind direction</b>	S
<b>Record Wind Speed (mph)</b>	1.1
<b>Have the weather conditions changed since last recorded?</b>	No
<b>Are you experiencing any odors</b>	No
Stop #17: Intersection of Castlebury Place and Picadilly Place	
	1 flagged
<b>Use map locator to enter lat/long for this observation point.</b>	28203 Picadilly Pl, Castaic, CA 91384, USA (34.4539706, -118.62780079999999)
<b>Record time at observation point</b>	6 Nov 2023 7:57 AM PST
<b>Record Wind direction</b>	S
<b>Record Wind Speed (mph)</b>	0.2
<b>Have the weather conditions changed since last recorded?</b>	No
<b>Are you experiencing any odors</b>	Yes
<b>Description of Odor</b> Car exhaust	Chemical
<b>Intensity of Odor</b>	1 - Very light odor detected
<b>Are any corrective actions needed?</b>	
Stop #18: Intersection of Gibraltar Lane and Springvale Lane	

**Use map locator to enter lat/long for this observation point.** (34.4556716, -118.6285067)

**Record time at observation point** 6 Nov 2023 7:55 AM PST

**Record Wind direction** N

**Record Wind Speed (mph)** 0

**Have the weather conditions changed since last recorded?** No

**Are you experiencing any odors** No

Stop #19: Intersection of Gibraltar Lane and Cambridge Avenue

**Use map locator to enter lat/long for this observation point.** 28003 Gibraltar Ln, Castaic, CA  
91384, USA  
(34.4583288, -118.6270032)

**Record time at observation point** 6 Nov 2023 7:53 AM PST

**Record Wind direction** S

**Record Wind Speed (mph)** 1.6

**Have the weather conditions changed since last recorded?** No

**Are you experiencing any odors** No

Stop #20: Intersection of Cambridge Avenue and Hasley Canyon Road

**Use map locator to enter lat/long for this observation point.** 27767 Wakefield Rd, Castaic, CA  
91384, USA  
(34.454568099999996, -118.6206985)

**Record time at observation point** 6 Nov 2023 7:22 AM PST

**Record Wind direction** SE

**Record Wind Speed (mph)** 1.3

**Have the weather conditions changed since last recorded?** No

**Are you experiencing any odors** No

Stop #21: Intersection of The Old Road and Hillcrest Parkway 1 flagged

**Use map locator to enter lat/long for this observation point.** The Old Rd & Hillcrest Pky,  
California 91384, USA

(34.470033,  
-118.61671299999998)

<b>Record time at observation point</b>	6 Nov 2023 7:45 AM PST
<b>Record Wind direction</b>	W
<b>Record Wind Speed (mph)</b>	0.9
<b>Have the weather conditions changed since last recorded?</b>	No
<b>Are you experiencing any odors</b>	Yes
<b>Description of Odor</b>	Other
<b>Describe odor</b>	Tomato sauce and eucalyptus
<b>Intensity of Odor</b>	2 - Light odor detected

**Are any corrective actions needed?**

Stop #22: Intersection of Hillcrest Parkway and Park Vista Drive at Castaic Elementary School 1 flagged

**Use map locator to enter lat/long for this observation point.** 28332 Foothill Rd, Castaic, CA 91384, USA (34.4716348, -118.62992349999999)

<b>Record time at observation point</b>	6 Nov 2023 7:41 AM PST
<b>Record Wind direction</b>	N
<b>Record Wind Speed (mph)</b>	0
<b>Have the weather conditions changed since last recorded?</b>	No
<b>Are you experiencing any odors</b>	Yes
<b>Description of Odor</b>	Chemical
Household cleanser	
<b>Intensity of Odor</b>	1 - Very light odor detected

**Are any corrective actions needed?**

Stop #23: Intersection of Creekbed Road and Firebrand Drive 1 flagged

**Use map locator to enter lat/long for this observation point.** 27704 Firebrand Dr, Castaic, CA

91384, USA  
(34.457864799999996,  
-118.61995199999998)

**Record time at observation point** 6 Nov 2023 7:49 AM PST

**Record Wind direction** NE

**Record Wind Speed (mph)** 0.4

**Have the weather conditions changed since last recorded?** No

**Are you experiencing any odors** Yes

**Description of Odor** Chemical

Household cleanser

**Intensity of Odor** 1 - Very light odor detected

**Are any corrective actions needed?**

Stop #24: Intersection of The Old Road and Live Oak Road 1 flagged

**Use map locator to enter lat/long for this observation point.**

29483 The Old Rd, Castaic, CA  
91384, USA  
(34.4530556, -118.6163889)

**Record time at observation point** 6 Nov 2023 7:33 AM PST

**Record Wind direction** N

**Record Wind Speed (mph)** 2.0

**Have the weather conditions changed since last recorded?** No

**Are you experiencing any odors** Yes

**Description of Odor** Other

**Describe odor** Wet leaves

**Intensity of Odor** 1 - Very light odor detected

**Are any corrective actions needed?**

Stop #25: Intersection of Live Oak Road and Hidden Trail Road

**Use map locator to enter lat/long for this observation point.**

27704 Buckskin Dr, Castaic, CA  
91384, USA

(34.4498606, -118.6182516)

<b>Record time at observation point</b>	6 Nov 2023 7:31 AM PST
<b>Record Wind direction</b>	NW
<b>Record Wind Speed (mph)</b>	1.3
<b>Have the weather conditions changed since last recorded?</b>	No
<b>Are you experiencing any odors</b>	No
Stop #26: Intersection of Live Oak Elementary School at Saddleridge Way	

**Use map locator to enter lat/long for this observation point.** 27710 Rangewood Rd, Castaic, CA 91384, USA  
(34.450107599999996, -118.61922759999999)

<b>Record time at observation point</b>	6 Nov 2023 7:29 AM PST
<b>Record Wind direction</b>	N
<b>Record Wind Speed (mph)</b>	0
<b>Have the weather conditions changed since last recorded?</b>	No
<b>Are you experiencing any odors</b>	No
Stop #27: Intersection of Rangewood Road and Buckskin Drive	

**Use map locator to enter lat/long for this observation point.** 29165 Saddleridge Way, Castaic, CA 91384, USA  
(34.4491454, -118.62033539999999)

<b>Record time at observation point</b>	6 Nov 2023 7:27 AM PST
<b>Record Wind direction</b>	N
<b>Record Wind Speed (mph)</b>	1.3
<b>Have the weather conditions changed since last recorded?</b>	No
<b>Are you experiencing any odors</b>	Yes
<b>Description of Odor</b>	Chemical
Sour odor	



**Intensity of Odor**

1 - Very light odor detected

**Are any corrective actions needed?**

Stop #28: Intersection of Quincy Street and Cambridge Avenue

**Use map locator to enter lat/long for this observation point.**

27803 Quincy St, Castaic, CA  
91384, USA  
(34.453010299999995,  
-118.62001219999999)

**Record time at observation point**

6 Nov 2023 7:24 AM PST

**Record Wind direction**

N

**Record Wind Speed (mph)**

0

**Have the weather conditions changed since last recorded?**

No

**Are you experiencing any odors**

No

Stop #29: Intersection of Hasley Canyon Road and Commerce Center Drive (Santa Clarita Valley International School & Playmakers Preschool)

1 flagged

**Use map locator to enter lat/long for this observation point.**

28050 Hasley Canyon Rd, Castaic,  
CA 91384, USA  
(34.4509472, -118.6247111)

**Record time at observation point**

6 Nov 2023 7:18 AM PST

**Record Wind direction**

N

**Record Wind Speed (mph)**

0

**Have the weather conditions changed since last recorded?**

No

**Are you experiencing any odors**

Yes

**Description of Odor**

Other

**Describe odor**

Coffee and pastries

**Intensity of Odor**

1 - Very light odor detected

**Are any corrective actions needed?**

Stop #30: Intersection of Commerce Center Drive and Witherspoon Parkway

Use map locator to enter lat/long for this observation point.

Commerce Center Dr &  
Witherspoon Pky, California  
91355, USA  
(34.445074999999996,  
-118.62639800000001)

Record time at observation point

6 Nov 2023 7:16 AM PST

Record Wind direction

N

Record Wind Speed (mph)

0

Have the weather conditions changed since last recorded?

No

Are you experiencing any odors

No

Stop #31: Intersection of Franklin Parkway and driveway  
leading to the United States Postal Service

1 flagged

Use map locator to enter lat/long for this observation point.

28000 Franklin Pkwy, Valencia, CA  
91355, USA  
(34.4352261,  
-118.62850189999997)

Record time at observation point

6 Nov 2023 7:12 AM PST

Record Wind direction

NW

Record Wind Speed (mph)

2.0

Have the weather conditions changed since last recorded?

No

Are you experiencing any odors

Yes

Description of Odor

Landfill Gas

Reaction gas

Intensity of Odor

1 - Very light odor detected

Are any corrective actions needed?

Stop #32: Intersection of Henry Mayo Drive and Cambridge  
View Drive, leading into the Valencia Travel Village RV Resort

Use map locator to enter lat/long for this observation point.

CA-126, Castaic, CA 91384, USA  
(34.4293868,  
-118.62566710000002)

Record time at observation point

6 Nov 2023 6:51 AM PST

Record Wind direction

NE

<b>Record Wind Speed (mph)</b>	4.5
<b>Have the weather conditions changed since last recorded?</b>	No
<b>Are you experiencing any odors</b>	No
Odor Compliance with Stipulated Order for Abatement	1 flagged
<b>Have you recorded Odor Intensity of 3 (3 - Moderate Odor) or higher at 3 or more Stops?</b>	Yes

By selecting Yes to the above question, the landfill operating staff will automatically be notified immediately via email of this response. Upon receiving such notification, Chiquita shall review and modify as appropriate fan placement, and conduct a visual inspection of the Reaction Area to assess, and address as needed, any cracks in the surface of the area.

**Recorder Signature**



Julian Jenkins  
6 Nov 2023 8:39 AM PST

---

**Upon completion of this patrol, please check the box to trigger necessary notifications.**

---



# 4050 - Chiquita Odor Patrol Template

6 Nov 2023

Complete

<b>Score</b>	3 / 3 (100%)	<b>Flagged items</b>	7	<b>Actions</b>	0
--------------	--------------	----------------------	---	----------------	---

**Conducted on**

6 Nov 2023 8:02 PM PST

**Prepared by**

Chiquita Landfill

**If the name of the person conducting the Patrol does not appear above, please enter it here:**

Nicolas and Adrian

**What type of patrol is this?**

Regular Patrol

**Weather Conditions at the time of patrol.**

Cloudy

**Temperature at time of Patrol**

59°F  
Should be between -50°F to 125°F

**I acknowledge that I have not visited the Reaction Area, working face, or other areas where exposed trash or landfill gas odors exist at Chiquita Canyon Landfill within four (4) hours prior to conducting the odor surveillance.**



**I acknowledge that I will assess each Patrol Stop while standing outside of the vehicle.**



**Flagged items**

7 flagged

Odor Patrol Stops / Stop #8: Intersection of Lexington Drive and Morningside Drive

**Are you experiencing any odors**

Yes

Odor Patrol Stops / Stop #10: Intersection of San Martinez Road and Euclid Ave.

**Are you experiencing any odors**

Yes

Odor Patrol Stops / Stop #11: Intersection of San Martinez Road and Keningston Road

**Are you experiencing any odors**

Yes

Odor Patrol Stops / Stop #16: Intersection of Gibraltar Lane and Alton Way

**Are you experiencing any odors**

Yes

Odor Patrol Stops / Stop #17: Intersection of Castlebury Place and Picadilly Place

**Are you experiencing any odors**

Yes

Odor Patrol Stops / Stop #29: Intersection of Hasley Canyon Road and Commerce Center Drive (Santa Clarita Valley International School &amp; Playmakers Preschool)

**Are you experiencing any odors**

Yes

Odor Patrol Stops / Stop #31: Intersection of Franklin Parkway and driveway leading to the United States Postal Service

**Are you experiencing any odors**

Yes

**Odor Patrol Stops**

7 flagged

Stop #1: Chiquito Canyon Road and Driveway leading to the LA County Fire's Del Valle Regional Training Center

**Use map locator to enter lat/long for this observation point.**28101 Chiquito Canyon Rd,  
Castaic, CA 91384, USA  
(34.4328372, -118.6590408)**Record time at observation point**

6 Nov 2023 8:05 PM PST

**Record Wind direction**

S

**Record Wind Speed (mph)**

0.4

**Have the weather conditions changed since start of patrol?**

No

**Are you experiencing any odors**

No

Stop #2: Intersection of Chiquito Canyon Road and Lincoln Avenue

**Use map locator to enter lat/long for this observation point.**28258-28264 Chiquito Canyon Rd,  
Castaic, CA 91384, USA  
(34.4361377, -118.6589459)**Record time at observation point**

6 Nov 2023 8:06 PM PST

**Record Wind direction**

S

**Record Wind Speed (mph)**

2.9

**Have the weather conditions changed since last recorded?**

No

**Are you experiencing any odors**

No

Stop #3: Intersection of Lincoln Avenue and Jackson Street

**Use map locator to enter lat/long for this observation point.**

(34.4395051, -118.6556799)

**Record time at observation point**

6 Nov 2023 8:07 PM PST

**Record Wind direction**

S

**Record Wind Speed (mph)**

1.3

**Have the weather conditions changed since last recorded?**

No

**Are you experiencing any odors**

No

Stop #4: Intersection of Buchanan Way and Chiquito Canyon Road

Use map locator to enter lat/long for this observation point.

30008 Buchanan Way, Castaic, CA  
91384, USA  
(34.441653099999996,  
-118.65762120000001)

Record time at observation point

6 Nov 2023 8:10 PM PST

Record Wind direction

NW

Record Wind Speed (mph)

0

Have the weather conditions changed since last recorded?

No

Are you experiencing any odors

No

Stop #5: Intersection of Lincoln Avenue and Harding Avenue

Use map locator to enter lat/long for this observation point.

28648 Lincoln Ave, Castaic, CA  
91384, USA  
(34.441625300000005,  
-118.6555794)

Record time at observation point

6 Nov 2023 8:08 PM PST

Record Wind direction

NE

Record Wind Speed (mph)

0

Have the weather conditions changed since last recorded?

No

Are you experiencing any odors

No

Stop #6: Intersection of Chiquito Canyon Road and San Martinez Road

Use map locator to enter lat/long for this observation point.

San Martinez Rd & Chiquito  
Canyon Rd, Val Verde, CA 91384,  
USA  
(34.445074, -118.657935)

Record time at observation point

6 Nov 2023 8:11 PM PST

Record Wind direction

S

Record Wind Speed (mph)

0.2

Have the weather conditions changed since last recorded?

No



<b>Are you experiencing any odors</b>	No
Stop #7: Intersection of San Martinez Road and Morningside Drive	
<b>Use map locator to enter lat/long for this observation point.</b>	30139 San Martinez Rd, Castaic, CA 91384, USA (34.44624, -118.66109490000001)
<b>Record time at observation point</b>	6 Nov 2023 8:12 PM PST
<b>Record Wind direction</b>	SW
<b>Record Wind Speed (mph)</b>	0
<b>Have the weather conditions changed since last recorded?</b>	No
<b>Are you experiencing any odors</b>	No
Stop #8: Intersection of Lexington Drive and Morningside Drive	
<b>Use map locator to enter lat/long for this observation point.</b>	(34.447732, -118.6609752)
<b>Record time at observation point</b>	6 Nov 2023 8:12 PM PST
<b>Record Wind direction</b>	SE
<b>Record Wind Speed (mph)</b>	0
<b>Have the weather conditions changed since last recorded?</b>	No
<b>Are you experiencing any odors</b>	Yes
<b>Description of Odor</b>	Landfill Gas
<b>Intensity of Odor</b>	1 - Very light odor detected
<b>Are any corrective actions needed?</b>	No
Stop #9: Intersection of Val Verde Road and Trellis Road	
<b>Use map locator to enter lat/long for this observation point.</b>	(34.4482145, -118.6627918)
<b>Record time at observation point</b>	6 Nov 2023 8:14 PM PST
<b>Record Wind direction</b>	S
<b>Record Wind Speed (mph)</b>	1.1

Have the weather conditions changed since last recorded?	No
Are you experiencing any odors	No
Stop #10: Intersection of San Martinez Road and Euclid Ave.	1 flagged
Use map locator to enter lat/long for this observation point.	(34.4477665, -118.6657983)
Record time at observation point	6 Nov 2023 8:15 PM PST
Record Wind direction	NE
Record Wind Speed (mph)	0
Have the weather conditions changed since last recorded?	No
Are you experiencing any odors	Yes
Description of Odor	Other
Describe odor	Urine
Intensity of Odor	2 - Light odor detected
Are any corrective actions needed?	No
Stop #11: Intersection of San Martinez Road and Keningston Road	1 flagged
Use map locator to enter lat/long for this observation point.	30702 San Martinez Rd, Castaic, CA 91384, USA (34.4482384, -118.67111870000001)
Record time at observation point	6 Nov 2023 8:17 PM PST
Record Wind direction	E
Record Wind Speed (mph)	2.5
Have the weather conditions changed since last recorded?	No
Are you experiencing any odors	Yes
Description of Odor	Other
Describe odor	Hay
Intensity of Odor	1 - Very light odor detected

**Are any corrective actions needed?**

No

Stop #12: Intersection of Hunstock Street and Windsor Road

**Use map locator to enter lat/long for this observation point.**

(34.4460007, -118.6496049)

**Record time at observation point**

6 Nov 2023 8:25 PM PST

**Record Wind direction**

NW

**Record Wind Speed (mph)**

0

**Have the weather conditions changed since last recorded?**

No

**Are you experiencing any odors**

No

Stop #13: Intersection of Del Valle Road and Silver Street

**Use map locator to enter lat/long for this observation point.**

(34.4481471, -118.6555336)

**Record time at observation point**

6 Nov 2023 8:27 PM PST

**Record Wind direction**

S

**Record Wind Speed (mph)**

3.1

**Have the weather conditions changed since last recorded?**

No

**Are you experiencing any odors**

No

Stop #14: Intersection of Del Valle Road and Hasley Canyon Road

**Use map locator to enter lat/long for this observation point.**

Del Valle Rd & Hasley Canyon Rd,  
California 91355, USA  
(34.456905,  
-118.64146400000001)

**Record time at observation point**

6 Nov 2023 8:30 PM PST

**Record Wind Speed (mph)**

.7

**Record Wind direction**

NW

**Have the weather conditions changed since last recorded?**

No

**Are you experiencing any odors**

No

Stop #15: Intersection of Hasley Canyon Road and Gibraltar

Lane

Use map locator to enter lat/long for this observation point.

28579 Gibraltar Ln, Castaic, CA  
91384, USA  
(34.4551702,  
-118.63360240000002)

Record time at observation point

6 Nov 2023 8:31 PM PST

Record Wind direction

S

Record Wind Speed (mph)

2.0

Have the weather conditions changed since last recorded?

No

Are you experiencing any odors

No

Stop #16: Intersection of Gibraltar Lane and Alton Way

1 flagged

Use map locator to enter lat/long for this observation point.

(34.455011, -118.6302275)

Record time at observation point

6 Nov 2023 8:32 PM PST

Record Wind direction

W

Record Wind Speed (mph)

2.3

Have the weather conditions changed since last recorded?

No

Are you experiencing any odors

Yes

Description of Odor

Other

Describe odor

Trash

Intensity of Odor

1 - Very light odor detected

Are any corrective actions needed?

No

Stop #17: Intersection of Castlebury Place and Picadilly Place

1 flagged

Use map locator to enter lat/long for this observation point.

661 Your Home Away!, Castaic, CA  
91384, USA  
(34.4536497,  
-118.62767199999998)

Record time at observation point

6 Nov 2023 8:33 PM PST

Record Wind direction

S

Record Wind Speed (mph)	0
Have the weather conditions changed since last recorded?	No
Are you experiencing any odors	Yes
Description of Odor	Landfill Gas
Intensity of Odor	1 - Very light odor detected
Are any corrective actions needed?	No
Stop #18: Intersection of Gibraltar Lane and Springvale Lane	
Use map locator to enter lat/long for this observation point.	28257 Springvale Ln, Castaic, CA 91384, USA (34.4558665, -118.6282912)
Record time at observation point	6 Nov 2023 8:34 PM PST
Record Wind direction	SE
Record Wind Speed (mph)	1.3
Have the weather conditions changed since last recorded?	No
Are you experiencing any odors	No
Stop #19: Intersection of Gibraltar Lane and Cambridge Avenue	
Use map locator to enter lat/long for this observation point.	28003 Gibraltar Ln, Castaic, CA 91384, USA (34.4583288, -118.6270032)
Record time at observation point	6 Nov 2023 8:35 PM PST
Record Wind direction	SE
Record Wind Speed (mph)	0.7
Have the weather conditions changed since last recorded?	No
Are you experiencing any odors	No
Stop #20: Intersection of Cambridge Avenue and Hasley Canyon Road	
Use map locator to enter lat/long for this observation point.	29623 Cambridge Ave, Castaic, CA 91384, USA (34.4552766,

-118.62215259999999)

<b>Record time at observation point</b>	6 Nov 2023 8:37 PM PST
<b>Record Wind direction</b>	NW
<b>Record Wind Speed (mph)</b>	0
<b>Have the weather conditions changed since last recorded?</b>	No
<b>Are you experiencing any odors</b>	No
Stop #21: Intersection of The Old Road and Hillcrest Parkway	

**Use map locator to enter lat/long for this observation point.** 29770 Creekbed Rd, Castaic, CA  
91384, USA  
(34.456838999999995,  
-118.61989249999999)

<b>Record time at observation point</b>	6 Nov 2023 8:34 PM PST
<b>Record Wind direction</b>	NE
<b>Record Wind Speed (mph)</b>	1.2
<b>Have the weather conditions changed since last recorded?</b>	No
<b>Are you experiencing any odors</b>	No

Stop #22: Intersection of Hillcrest Parkway and Park Vista Drive at Castaic Elementary School

**Use map locator to enter lat/long for this observation point.** 30455 Park Vista Dr, Castaic, CA  
91384, USA  
(34.472168100000005,  
-118.6304217)

<b>Record time at observation point</b>	6 Nov 2023 8:42 PM PST
<b>Record Wind direction</b>	E
<b>Record Wind Speed (mph)</b>	0.9
<b>Have the weather conditions changed since last recorded?</b>	No
<b>Are you experiencing any odors</b>	No

Stop #23: Intersection of Creekbed Road and Firebrand Drive

**Use map locator to enter lat/long for this observation point.** 29796 Creekbed Rd, Castaic, CA

91384, USA  
(34.4575962, -118.6195735)

<b>Record time at observation point</b>	6 Nov 2023 8:38 PM PST
<b>Record Wind direction</b>	N
<b>Record Wind Speed (mph)</b>	1.1
<b>Have the weather conditions changed since last recorded?</b>	No
<b>Are you experiencing any odors</b>	No
Stop #24: Intersection of The Old Road and Live Oak Road	

**Use map locator to enter lat/long for this observation point.** 27098-26642 Knudsen Pkwy,  
Valencia, CA 91355, USA  
(34.432808986268945,  
-118.60375687479973)

<b>Record time at observation point</b>	6 Nov 2023 8:48 PM PST
<b>Record Wind direction</b>	NE
<b>Record Wind Speed (mph)</b>	0.2
<b>Have the weather conditions changed since last recorded?</b>	No
<b>Are you experiencing any odors</b>	No
Stop #25: Intersection of Live Oak Road and Hidden Trail Road	

**Use map locator to enter lat/long for this observation point.** 27662 Buckskin Dr, Castaic, CA  
91384, USA  
(34.4501791,  
-118.61799130000001)

<b>Record time at observation point</b>	6 Nov 2023 8:49 PM PST
<b>Record Wind direction</b>	NE
<b>Record Wind Speed (mph)</b>	0
<b>Have the weather conditions changed since last recorded?</b>	No
<b>Are you experiencing any odors</b>	No
Stop #26: Intersection of Live Oak Elementary School at Saddleridge Way	

Use map locator to enter lat/long for this observation point.

27710 Rangewood Rd, Castaic, CA  
91384, USA  
(34.450107599999996,  
-118.61922759999999)

Record time at observation point

6 Nov 2023 8:49 PM PST

Record Wind direction

SE

Record Wind Speed (mph)

0

Have the weather conditions changed since last recorded?

No

Are you experiencing any odors

No

Stop #27: Intersection of Rangewood Road and Buckskin Drive

Use map locator to enter lat/long for this observation point.

29165 Saddleridge Way, Castaic,  
CA 91384, USA  
(34.4491454,  
-118.62033539999999)

Record time at observation point

6 Nov 2023 8:50 PM PST

Record Wind direction

NE

Record Wind Speed (mph)

0

Have the weather conditions changed since last recorded?

No

Are you experiencing any odors

No

Stop #28: Intersection of Quincy Street and Cambridge Avenue

Use map locator to enter lat/long for this observation point.

27727 Quincy St, Castaic, CA  
91384, USA  
(34.4531385, -118.6196032)

Record time at observation point

6 Nov 2023 8:52 PM PST

Record Wind direction

SE

Record Wind Speed (mph)

0

Have the weather conditions changed since last recorded?

No

Are you experiencing any odors

No

Stop #29: Intersection of Hasley Canyon Road and Commerce  
Center Drive (Santa Clarita Valley International School &  
Playmakers Preschool)

1 flagged



Use map locator to enter lat/long for this observation point.

(34.4510578, -118.6251687)

Record time at observation point

6 Nov 2023 8:55 PM PST

Record Wind direction

E

Record Wind Speed (mph)

0.9

Have the weather conditions changed since last recorded?

No

Are you experiencing any odors

Yes

Description of Odor

Landfill Gas

Intensity of Odor

1 - Very light odor detected

Are any corrective actions needed?

No

Stop #30: Intersection of Commerce Center Drive and Witherspoon Parkway

Use map locator to enter lat/long for this observation point.

Commerce Center Dr &  
Witherspoon Pky, California  
91384, USA  
(34.445912, -118.626105)

Record time at observation point

6 Nov 2023 8:56 PM PST

Record Wind direction

S

Record Wind Speed (mph)

1.3

Have the weather conditions changed since last recorded?

No

Are you experiencing any odors

No

Stop #31: Intersection of Franklin Parkway and driveway leading to the United States Postal Service

1 flagged

Use map locator to enter lat/long for this observation point.

28000 Franklin Pkwy, Valencia, CA  
91355, USA  
(34.4352261,  
-118.62850189999997)

Record time at observation point

6 Nov 2023 8:58 PM PST

Record Wind direction

W

Record Wind Speed (mph)

0.9

<b>Have the weather conditions changed since last recorded?</b>	No
<b>Are you experiencing any odors</b>	Yes
<b>Description of Odor</b>	Landfill Gas
<b>Intensity of Odor</b>	2 - Light odor detected
<b>Are any corrective actions needed?</b>	No
Stop #32: Intersection of Henry Mayo Drive and Cambridge View Drive, leading into the Valencia Travel Village RV Resort	
<b>Use map locator to enter lat/long for this observation point.</b>	Henry Mayo Drive And Cambridge View Drive
<b>Record time at observation point</b>	6 Nov 2023 8:59 PM PST
<b>Record Wind direction</b>	E
<b>Record Wind Speed (mph)</b>	1.3
<b>Have the weather conditions changed since last recorded?</b>	No
<b>Are you experiencing any odors</b>	No
Odor Compliance with Stipulated Order for Abatement	
<b>Have you recorded Odor Intensity of 3 (3 - Moderate Odor) or higher at 3 or more Stops?</b>	No

**Recorder Signature**



nicolas de la torre and adrian mendoza  
6 Nov 2023 9:00 PM PST

---

**Upon completion of this patrol, please check the box to trigger necessary notifications.**



# 4050 - Chiquita Odor Patrol Template

7 Nov 2023

Complete

<b>Score</b>	3 / 3 (100%)	<b>Flagged items</b>	3	<b>Actions</b>	0
--------------	--------------	----------------------	---	----------------	---

**Conducted on**

7 Nov 2023 7:50 PM PST

**Prepared by**

Chiquita Landfill

**If the name of the person conducting the Patrol does not appear above, please enter it here:**

Nicolas and Adrian

**What type of patrol is this?**

Regular Patrol

**Weather Conditions at the time of patrol.**

Sunny

Clear night sky

**Temperature at time of Patrol**

61°F  
Should be between -50°F to 125°F

**I acknowledge that I have not visited the Reaction Area, working face, or other areas where exposed trash or landfill gas odors exist at Chiquita Canyon Landfill within four (4) hours prior to conducting the odor surveillance.**



**I acknowledge that I will assess each Patrol Stop while standing outside of the vehicle.**



**Flagged items**

3 flagged

Odor Patrol Stops / Stop #10: Intersection of San Martinez Road and Euclid Ave.

**Are you experiencing any odors**

Yes

Odor Patrol Stops / Stop #12: Intersection of Hunstock Street and Windsor Road

**Are you experiencing any odors**

Yes

Odor Patrol Stops / Stop #17: Intersection of Castlebury Place and Picadilly Place

**Are you experiencing any odors**

Yes

**Odor Patrol Stops**

3 flagged

Stop #1: Chiquito Canyon Road and Driveway leading to the LA County Fire's Del Valle Regional Training Center

**Use map locator to enter lat/long for this observation point.**28101 Chiquito Canyon Rd,  
Castaic, CA 91384, USA  
(34.4327588, -118.6590511)**Record time at observation point**

7 Nov 2023 7:55 PM PST

**Record Wind direction**

S

**Record Wind Speed (mph)**

2.0

**Have the weather conditions changed since start of patrol?**

No

**Are you experiencing any odors**

No

Stop #2: Intersection of Chiquito Canyon Road and Lincoln Avenue

**Use map locator to enter lat/long for this observation point.**28464 Chiquito Canyon Rd,  
Castaic, CA 91384, USA  
(34.438305899999996,  
-118.65799469999999)**Record time at observation point**

7 Nov 2023 7:56 PM PST

**Record Wind direction**

S

**Record Wind Speed (mph)**

2.0

**Have the weather conditions changed since last recorded?**

No

**Are you experiencing any odors**

No

Stop #3: Intersection of Lincoln Avenue and Jackson Street

**Use map locator to enter lat/long for this observation point.**28543 Lincoln Ave, Castaic, CA  
91384, USA  
(34.4395774, -118.6561263)**Record time at observation point**

7 Nov 2023 7:57 PM PST

**Record Wind direction**

SW

**Record Wind Speed (mph)**

5.1

**Have the weather conditions changed since last recorded?**

No

**Are you experiencing any odors**

No

Stop #4: Intersection of Buchanan Way and Chiquito Canyon Road

**Use map locator to enter lat/long for this observation point.**

28703 Chiquito Canyon Rd,  
Castaic, CA 91384, USA  
(34.441859799999996,  
-118.6573111)

**Record time at observation point**

7 Nov 2023 8:00 PM PST

**Record Wind direction**

N

**Record Wind Speed (mph)**

0

**Have the weather conditions changed since last recorded?**

No

**Are you experiencing any odors**

No

Stop #5: Intersection of Lincoln Avenue and Harding Avenue

**Use map locator to enter lat/long for this observation point.**

11629 Daleside Ave, Hawthorne,  
CA 90250, USA  
(34.443070999999996,  
-118.655496)

**Record time at observation point**

7 Nov 2023 7:59 PM PST

**Record Wind direction**

S

**Record Wind Speed (mph)**

.08

**Have the weather conditions changed since last recorded?**

No

**Are you experiencing any odors**

No

Stop #6: Intersection of Chiquito Canyon Road and San Martinez Road

**Use map locator to enter lat/long for this observation point.**

28900 Chiquito Canyon Rd,  
Castaic, CA 91384, USA  
(34.4451696,  
-118.65758459999999)

**Record time at observation point**

7 Nov 2023 8:02 PM PST

**Record Wind direction**

S

**Record Wind Speed (mph)**

3.1

<b>Have the weather conditions changed since last recorded?</b>	No
<b>Are you experiencing any odors</b>	No
Stop #7: Intersection of San Martinez Road and Morningside Drive	
<b>Use map locator to enter lat/long for this observation point.</b>	(34.4465564, -118.6611558)
<b>Record time at observation point</b>	7 Nov 2023 8:03 PM PST
<b>Record Wind direction</b>	N
<b>Record Wind Speed (mph)</b>	1.3
<b>Have the weather conditions changed since last recorded?</b>	No
<b>Are you experiencing any odors</b>	No
Stop #8: Intersection of Lexington Drive and Morningside Drive	
<b>Use map locator to enter lat/long for this observation point.</b>	29043 Morningside Dr, Castaic, CA 91384, USA (34.4482856, -118.6609568)
<b>Record time at observation point</b>	7 Nov 2023 8:04 PM PST
<b>Record Wind direction</b>	N
<b>Record Wind Speed (mph)</b>	1.6
<b>Have the weather conditions changed since last recorded?</b>	No
<b>Are you experiencing any odors</b>	No
Stop #9: Intersection of Val Verde Road and Trellis Road	
<b>Use map locator to enter lat/long for this observation point.</b>	(34.4480615, -118.662993)
<b>Record time at observation point</b>	7 Nov 2023 8:05 PM PST
<b>Record Wind direction</b>	N
<b>Record Wind Speed (mph)</b>	.02
<b>Have the weather conditions changed since last recorded?</b>	No
<b>Are you experiencing any odors</b>	No



Stop #10: Intersection of San Martinez Road and Euclid Ave.	1 flagged
<b>Use map locator to enter lat/long for this observation point.</b>	(34.4477287, -118.6658964)
<b>Record time at observation point</b>	7 Nov 2023 8:07 PM PST
<b>Record Wind direction</b>	S
<b>Record Wind Speed (mph)</b>	.02
<b>Have the weather conditions changed since last recorded?</b>	No
<b>Are you experiencing any odors</b>	Yes
<b>Description of Odor</b>	Other
<b>Describe odor</b>	Fire
<b>Intensity of Odor</b>	1 - Very light odor detected
<b>Are any corrective actions needed?</b>	No

Stop #11: Intersection of San Martinez Road and Keningston Road	
<b>Use map locator to enter lat/long for this observation point.</b>	30646 San Martinez Rd, Castaic, CA 91384, USA (34.4482237, -118.6707086000001)
<b>Record time at observation point</b>	7 Nov 2023 8:08 PM PST
<b>Record Wind direction</b>	W
<b>Record Wind Speed (mph)</b>	2.5
<b>Have the weather conditions changed since last recorded?</b>	No
<b>Are you experiencing any odors</b>	No

Stop #12: Intersection of Hunstock Street and Windsor Road	1 flagged
<b>Use map locator to enter lat/long for this observation point.</b>	(34.4460094, -118.6494906)
<b>Record time at observation point</b>	7 Nov 2023 8:19 PM PST
<b>Record Wind direction</b>	SE
<b>Record Wind Speed (mph)</b>	2.5

Have the weather conditions changed since last recorded?	No
Are you experiencing any odors	Yes
Description of Odor	Landfill Gas
Intensity of Odor	1 - Very light odor detected
Are any corrective actions needed?	No
Stop #13: Intersection of Del Valle Road and Silver Street	
Use map locator to enter lat/long for this observation point.	(34.4486419, -118.6552613)
Record time at observation point	7 Nov 2023 8:21 PM PST
Record Wind direction	S
Record Wind Speed (mph)	5.4
Have the weather conditions changed since last recorded?	No
Are you experiencing any odors	No
Stop #14: Intersection of Del Valle Road and Hasley Canyon Road	
Use map locator to enter lat/long for this observation point.	(34.4570401, -118.6411905)
Record time at observation point	7 Nov 2023 8:23 PM PST
Record Wind Speed (mph)	4.0
Record Wind direction	N
Have the weather conditions changed since last recorded?	No
Are you experiencing any odors	No
Stop #15: Intersection of Hasley Canyon Road and Gibraltar Lane	
Use map locator to enter lat/long for this observation point.	(34.4551442, -118.6334508)
Record time at observation point	7 Nov 2023 8:25 PM PST
Record Wind direction	SW

<b>Record Wind Speed (mph)</b>	1.3
<b>Have the weather conditions changed since last recorded?</b>	No
<b>Are you experiencing any odors</b>	No
Stop #16: Intersection of Gibraltar Lane and Alton Way	
<b>Use map locator to enter lat/long for this observation point.</b>	(34.4548913, -118.6300888)
<b>Record time at observation point</b>	7 Nov 2023 8:26 PM PST
<b>Record Wind direction</b>	W
<b>Record Wind Speed (mph)</b>	.04
<b>Have the weather conditions changed since last recorded?</b>	No
<b>Are you experiencing any odors</b>	No
Stop #17: Intersection of Castlebury Place and Picadilly Place	
	1 flagged
<b>Use map locator to enter lat/long for this observation point.</b>	(34.4537598, -118.6276023)
<b>Record time at observation point</b>	7 Nov 2023 8:27 PM PST
<b>Record Wind direction</b>	S
<b>Record Wind Speed (mph)</b>	2.5
<b>Have the weather conditions changed since last recorded?</b>	No
<b>Are you experiencing any odors</b>	Yes
<b>Description of Odor</b>	Landfill Gas
<b>Intensity of Odor</b>	1 - Very light odor detected
<b>Are any corrective actions needed?</b>	No
Stop #18: Intersection of Gibraltar Lane and Springvale Lane	
<b>Use map locator to enter lat/long for this observation point.</b>	Gibraltar And Springvale
<b>Record time at observation point</b>	7 Nov 2023 8:29 PM PST
<b>Record Wind direction</b>	S

<b>Record Wind Speed (mph)</b>	4.5
<b>Have the weather conditions changed since last recorded?</b>	No
<b>Are you experiencing any odors</b>	No
Stop #19: Intersection of Gibraltar Lane and Cambridge Avenue	
<b>Use map locator to enter lat/long for this observation point.</b>	Gibraltar And Cambriege
<b>Record time at observation point</b>	7 Nov 2023 8:31 PM PST
<b>Record Wind direction</b>	S
<b>Record Wind Speed (mph)</b>	.04
<b>Have the weather conditions changed since last recorded?</b>	No
<b>Are you experiencing any odors</b>	No
Stop #20: Intersection of Cambridge Avenue and Hasley Canyon Road	
<b>Use map locator to enter lat/long for this observation point.</b>	29615 Cambridge Ave, Castaic, CA 91384, USA (34.4551685, -118.62196540000001)
<b>Record time at observation point</b>	7 Nov 2023 8:32 PM PST
<b>Record Wind direction</b>	S
<b>Record Wind Speed (mph)</b>	.04
<b>Have the weather conditions changed since last recorded?</b>	No
<b>Are you experiencing any odors</b>	No
Stop #21: Intersection of The Old Road and Hillcrest Parkway	
<b>Use map locator to enter lat/long for this observation point.</b>	27614 Iris Pl, Castaic, CA 91384, USA (34.4706609, -118.61729430000001)
<b>Record time at observation point</b>	7 Nov 2023 8:36 PM PST
<b>Record Wind direction</b>	E
<b>Record Wind Speed (mph)</b>	1.8

<b>Have the weather conditions changed since last recorded?</b>	No
<b>Are you experiencing any odors</b>	No
Stop #22: Intersection of Hillcrest Parkway and Park Vista Drive at Castaic Elementary School	
<b>Use map locator to enter lat/long for this observation point.</b>	28332 Foothill Rd, Castaic, CA 91384, USA (34.4716348, -118.62992349999999)
<b>Record time at observation point</b>	7 Nov 2023 8:38 PM PST
<b>Record Wind direction</b>	S
<b>Record Wind Speed (mph)</b>	2.5
<b>Have the weather conditions changed since last recorded?</b>	No
<b>Are you experiencing any odors</b>	No
Stop #23: Intersection of Creekbed Road and Firebrand Drive	
<b>Use map locator to enter lat/long for this observation point.</b>	29796 Creekbed Rd, Castaic, CA 91384, USA (34.4575962, -118.6195735)
<b>Record time at observation point</b>	7 Nov 2023 8:33 PM PST
<b>Record Wind direction</b>	N
<b>Record Wind Speed (mph)</b>	2.1
<b>Have the weather conditions changed since last recorded?</b>	No
<b>Are you experiencing any odors</b>	No
Stop #24: Intersection of The Old Road and Live Oak Road	
<b>Use map locator to enter lat/long for this observation point.</b>	27305 Live Oak Rd UNIT B, Castaic, CA 91384, USA (34.4534072, -118.6165492)
<b>Record time at observation point</b>	7 Nov 2023 8:42 PM PST
<b>Record Wind direction</b>	W
<b>Record Wind Speed (mph)</b>	2.5

<b>Have the weather conditions changed since last recorded?</b>	No
<b>Are you experiencing any odors</b>	No
Stop #25: Intersection of Live Oak Road and Hidden Trail Road	
<b>Use map locator to enter lat/long for this observation point.</b>	27662 Buckskin Dr, Castaic, CA 91384, USA (34.4501572, -118.61802370000001)
<b>Record time at observation point</b>	7 Nov 2023 8:43 PM PST
<b>Record Wind direction</b>	W
<b>Record Wind Speed (mph)</b>	1.3
<b>Have the weather conditions changed since last recorded?</b>	No
<b>Are you experiencing any odors</b>	No
Stop #26: Intersection of Live Oak Elementary School at Saddleridge Way	
<b>Use map locator to enter lat/long for this observation point.</b>	27715 Saddleridge Way, Castaic, CA 91384, USA (34.4504892, -118.6202344)
<b>Record time at observation point</b>	7 Nov 2023 8:44 PM PST
<b>Record Wind direction</b>	S
<b>Record Wind Speed (mph)</b>	2.2
<b>Have the weather conditions changed since last recorded?</b>	No
<b>Are you experiencing any odors</b>	No
Stop #27: Intersection of Rangewood Road and Buckskin Drive	
<b>Use map locator to enter lat/long for this observation point.</b>	29165 Saddleridge Way, Castaic, CA 91384, USA (34.4491454, -118.62033539999999)
<b>Record time at observation point</b>	7 Nov 2023 8:45 PM PST
<b>Record Wind direction</b>	S
<b>Record Wind Speed (mph)</b>	2.5

<b>Have the weather conditions changed since last recorded?</b>	No
<b>Are you experiencing any odors</b>	No
Stop #28: Intersection of Quincy Street and Cambridge Avenue	
<b>Use map locator to enter lat/long for this observation point.</b>	27803 Quincy St, Castaic, CA 91384, USA (34.453010299999995, -118.62001219999999)
<b>Record time at observation point</b>	7 Nov 2023 8:47 PM PST
<b>Record Wind direction</b>	W
<b>Record Wind Speed (mph)</b>	6.0
<b>Have the weather conditions changed since last recorded?</b>	No
<b>Are you experiencing any odors</b>	No
Stop #29: Intersection of Hasley Canyon Road and Commerce Center Drive (Santa Clarita Valley International School & Playmakers Preschool)	
<b>Use map locator to enter lat/long for this observation point.</b>	28050 Hasley Canyon Rd, Castaic, CA 91384, USA (34.4509472, -118.6247111)
<b>Record time at observation point</b>	7 Nov 2023 8:50 PM PST
<b>Record Wind direction</b>	E
<b>Record Wind Speed (mph)</b>	7.6
<b>Have the weather conditions changed since last recorded?</b>	No
<b>Are you experiencing any odors</b>	No
Stop #30: Intersection of Commerce Center Drive and Witherspoon Parkway	
<b>Use map locator to enter lat/long for this observation point.</b>	Commerce Center Dr & Witherspoon Pky, California 91384, USA (34.445912, -118.626105)
<b>Record time at observation point</b>	7 Nov 2023 8:53 PM PST
<b>Record Wind direction</b>	S

<b>Record Wind Speed (mph)</b>	5.0
<b>Have the weather conditions changed since last recorded?</b>	No
<b>Are you experiencing any odors</b>	No
Stop #31: Intersection of Franklin Parkway and driveway leading to the United States Postal Service	

**Use map locator to enter lat/long for this observation point.** 28000 Franklin Pkwy, Valencia, CA 91355, USA (34.4340483, -118.6285082)

<b>Record time at observation point</b>	7 Nov 2023 8:54 PM PST
<b>Record Wind direction</b>	NW
<b>Record Wind Speed (mph)</b>	4.0
<b>Have the weather conditions changed since last recorded?</b>	No
<b>Are you experiencing any odors</b>	No

Stop #32: Intersection of Henry Mayo Drive and Cambridge View Drive, leading into the Valencia Travel Village RV Resort

**Use map locator to enter lat/long for this observation point.** Henry Mayo And Cambridge


<b>Record time at observation point</b>	7 Nov 2023 8:57 PM PST
<b>Record Wind direction</b>	W
<b>Record Wind Speed (mph)</b>	3.1
<b>Have the weather conditions changed since last recorded?</b>	No
<b>Are you experiencing any odors</b>	No

Odor Compliance with Stipulated Order for Abatement

**Have you recorded Odor Intensity of 3 (3 - Moderate Odor) or higher at 3 or more Stops?** No



**Recorder Signature**



adrian mendoza  
7 Nov 2023 8:57 PM PST

---

**Upon completion of this patrol, please check the box to trigger necessary notifications.**

# 4050 - Chiquita Odor Patrol Template

7 Nov 2023

Complete

<b>Score</b>	3 / 3 (100%)	<b>Flagged items</b>	18	<b>Actions</b>	0
--------------	--------------	----------------------	----	----------------	---

**Conducted on**

7 Nov 2023 6:51 AM PST

**Prepared by**

Chiquita Landfill

**If the name of the person conducting the Patrol does not appear above, please enter it here:**

Julian Jenkins

**What type of patrol is this?**

Regular Patrol

**Weather Conditions at the time of patrol.**

Partly Cloudy

Foggy

**Temperature at time of Patrol**

52°F  
Should be between -50°F to 125°F

**I acknowledge that I have not visited the Reaction Area, working face, or other areas where exposed trash or landfill gas odors exist at Chiquita Canyon Landfill within four (4) hours prior to conducting the odor surveillance.**



**I acknowledge that I will assess each Patrol Stop while standing outside of the vehicle.**



**Flagged items**

18 flagged

Odor Patrol Stops / Stop #2: Intersection of Chiquito Canyon Road and Lincoln Avenue

**Are you experiencing any odors**

Yes

Odor Patrol Stops / Stop #3: Intersection of Lincoln Avenue and Jackson Street

**Are you experiencing any odors**

Yes

Odor Patrol Stops / Stop #3: Intersection of Lincoln Avenue and Jackson Street

**Intensity of Odor**

3 - Moderate Odor

Odor Patrol Stops / Stop #4: Intersection of Buchanan Way and Chiquito Canyon Road

**Are you experiencing any odors**

Yes

Odor Patrol Stops / Stop #5: Intersection of Lincoln Avenue and Harding Avenue

**Are you experiencing any odors**

Yes

Odor Patrol Stops / Stop #6: Intersection of Chiquito Canyon Road and San Martinez Road

**Are you experiencing any odors**

Yes

Odor Patrol Stops / Stop #7: Intersection of San Martinez Road and Morningside Drive

**Are you experiencing any odors**

Yes

Odor Patrol Stops / Stop #8: Intersection of Lexington Drive and Morningside Drive

**Are you experiencing any odors**

Yes

Odor Patrol Stops / Stop #9: Intersection of Val Verde Road and Trellis Road

**Are you experiencing any odors**

Yes

Odor Patrol Stops / Stop #10: Intersection of San Martinez Road and Euclid Ave.

**Are you experiencing any odors**

Yes

Odor Patrol Stops / Stop #11: Intersection of San Martinez Road and Keningston Road

**Are you experiencing any odors**

Yes

Odor Patrol Stops / Stop #12: Intersection of Hunstock Street and Windsor Road

**Are you experiencing any odors**

Yes

Odor Patrol Stops / Stop #13: Intersection of Del Valle Road and Silver Street

**Are you experiencing any odors**

Yes

Odor Patrol Stops / Stop #13: Intersection of Del Valle Road and Silver Street

**Intensity of Odor**

3 - Moderate Odor

Odor Patrol Stops / Stop #14: Intersection of Del Valle Road and Hasley Canyon Road

**Are you experiencing any odors**

Yes

Odor Patrol Stops / Stop #22: Intersection of Hillcrest Parkway and Park Vista Drive at Castaic Elementary School

**Are you experiencing any odors**

Yes

Odor Patrol Stops / Stop #24: Intersection of The Old Road and Live Oak Road

**Are you experiencing any odors**

Yes

Odor Patrol Stops / Stop #32: Intersection of Henry Mayo Drive and Cambridge View Drive, leading into the Valencia Travel Village RV Resort

**Are you experiencing any odors**

Yes

<b>Odor Patrol Stops</b>	18 flagged
Stop #1: Chiquito Canyon Road and Driveway leading to the LA County Fire's Del Valle Regional Training Center	
<b>Use map locator to enter lat/long for this observation point.</b>	28101 Chiquito Canyon Rd, Castaic, CA 91384, USA (34.4317609, -118.6589423)
<b>Record time at observation point</b>	7 Nov 2023 9:00 AM PST
<b>Record Wind direction</b>	NW
<b>Record Wind Speed (mph)</b>	0.4
<b>Have the weather conditions changed since start of patrol?</b>	Yes
<b>What conditions have changed?</b>	General Weather Conditions
<b>Updated general weather conditions at this location.</b>	Partly Cloudy
No fog in this area	
<b>Are you experiencing any odors</b>	No
Stop #2: Intersection of Chiquito Canyon Road and Lincoln Avenue	
	1 flagged
<b>Use map locator to enter lat/long for this observation point.</b>	28502 Chiquito Canyon Rd, Castaic, CA 91384, USA (34.4386473, -118.65790359999998)
<b>Record time at observation point</b>	7 Nov 2023 8:58 AM PST
<b>Record Wind direction</b>	S
<b>Record Wind Speed (mph)</b>	2.5
<b>Have the weather conditions changed since last recorded?</b>	Yes
<b>What conditions have changed?</b>	General Weather Conditions
<b>Updated general weather conditions at this location.</b>	Partly Cloudy
No fog in this area	
<b>Are you experiencing any odors</b>	Yes
<b>Description of Odor</b>	Trash

<b>Intensity of Odor</b>	2 - Light odor detected
<b>Are any corrective actions needed?</b>	
Stop #3: Intersection of Lincoln Avenue and Jackson Street	2 flagged
<b>Use map locator to enter lat/long for this observation point.</b>	28611 Lincoln Ave, Val Verde, CA 91384, USA (34.4398392, -118.6560351)
<b>Record time at observation point</b>	7 Nov 2023 8:53 AM PST
<b>Record Wind direction</b>	E
<b>Record Wind Speed (mph)</b>	1.8
<b>Have the weather conditions changed since last recorded?</b>	Yes
<b>What conditions have changed?</b>	General Weather Conditions
<b>Updated general weather conditions at this location.</b>	Partly Cloudy
No fog in this area	
<b>Are you experiencing any odors</b>	Yes
<b>Description of Odor</b>	Landfill Gas
Reaction gas	
<b>Intensity of Odor</b>	3 - Moderate Odor
<b>Are any corrective actions needed?</b>	
Stop #4: Intersection of Buchanan Way and Chiquito Canyon Road	1 flagged
<b>Use map locator to enter lat/long for this observation point.</b>	28703 Chiquito Canyon Rd, Castaic, CA 91384, USA (34.441859799999996, -118.6573111)
<b>Record time at observation point</b>	7 Nov 2023 8:49 AM PST
<b>Record Wind direction</b>	E
<b>Record Wind Speed (mph)</b>	1.1
<b>Have the weather conditions changed since last recorded?</b>	Yes
<b>What conditions have changed?</b>	General Weather Conditions

<b>Updated general weather conditions at this location.</b>	Partly Cloudy
No fog in this area	
<b>Are you experiencing any odors</b>	Yes
<b>Description of Odor</b>	Landfill Gas
Reaction gas	
<b>Intensity of Odor</b>	1 - Very light odor detected
<b>Are any corrective actions needed?</b>	
Stop #5: Intersection of Lincoln Avenue and Harding Avenue	1 flagged
<b>Use map locator to enter lat/long for this observation point.</b>	(34.443070999999996, -118.655496)
<b>Record time at observation point</b>	7 Nov 2023 8:45 AM PST
<b>Record Wind direction</b>	E
<b>Record Wind Speed (mph)</b>	1.8
<b>Have the weather conditions changed since last recorded?</b>	Yes
<b>What conditions have changed?</b>	General Weather Conditions
<b>Updated general weather conditions at this location.</b>	Partly Cloudy
No fog in this area	
<b>Are you experiencing any odors</b>	Yes
<b>Description of Odor</b>	Landfill Gas
Reaction gas	
<b>Intensity of Odor</b>	1 - Very light odor detected
<b>Are any corrective actions needed?</b>	
Stop #6: Intersection of Chiquito Canyon Road and San Martinez Road	1 flagged
<b>Use map locator to enter lat/long for this observation point.</b>	30016 San Martinez Rd, Castaic, CA 91384, USA (34.445077999999995, -118.65843029999999)
<b>Record time at observation point</b>	7 Nov 2023 8:42 AM PST

<b>Record Wind direction</b>	SE
<b>Record Wind Speed (mph)</b>	2.0
<b>Have the weather conditions changed since last recorded?</b>	Yes
<b>What conditions have changed?</b>	General Weather Conditions
<b>Updated general weather conditions at this location.</b>	Partly Cloudy
No fog in this area	
<b>Are you experiencing any odors</b>	Yes
<b>Description of Odor</b>	Landfill Gas
Reaction gas	
<b>Intensity of Odor</b>	2 - Light odor detected
<b>Are any corrective actions needed?</b>	
Stop #7: Intersection of San Martinez Road and Morningside Drive	1 flagged
<b>Use map locator to enter lat/long for this observation point.</b>	(34.4463546, -118.6613266)
<b>Record time at observation point</b>	7 Nov 2023 8:36 AM PST
<b>Record Wind direction</b>	SW
<b>Record Wind Speed (mph)</b>	2.0
<b>Have the weather conditions changed since last recorded?</b>	Yes
<b>What conditions have changed?</b>	General Weather Conditions
<b>Updated general weather conditions at this location.</b>	Partly Cloudy
No fog in this area	
<b>Are you experiencing any odors</b>	Yes
<b>Description of Odor</b>	Other
<b>Describe odor</b>	Reaction gas and trash
<b>Intensity of Odor</b>	2 - Light odor detected
<b>Are any corrective actions needed?</b>	



Stop #8: Intersection of Lexington Drive and Morningside Drive	1 flagged
<b>Use map locator to enter lat/long for this observation point.</b>	(34.4483735, -118.6608166)
<b>Record time at observation point</b>	7 Nov 2023 8:33 AM PST
<b>Record Wind direction</b>	SE
<b>Record Wind Speed (mph)</b>	0.7
<b>Have the weather conditions changed since last recorded?</b>	Yes
<b>What conditions have changed?</b>	General Weather Conditions
<b>Updated general weather conditions at this location.</b>	Partly Cloudy
No fog in this area	
<b>Are you experiencing any odors</b>	Yes
<b>Description of Odor</b>	Landfill Gas
Reaction gas	
<b>Intensity of Odor</b>	1 - Very light odor detected
<b>Are any corrective actions needed?</b>	

Stop #9: Intersection of Val Verde Road and Trellis Road	1 flagged
<b>Use map locator to enter lat/long for this observation point.</b>	(34.4481727, -118.6628988)
<b>Record time at observation point</b>	7 Nov 2023 8:29 AM PST
<b>Record Wind direction</b>	SW
<b>Record Wind Speed (mph)</b>	0.4
<b>Have the weather conditions changed since last recorded?</b>	Yes
<b>What conditions have changed?</b>	General Weather Conditions
<b>Updated general weather conditions at this location.</b>	Partly Cloudy
No fog in this area	
<b>Are you experiencing any odors</b>	Yes
<b>Description of Odor</b>	Other

<b>Describe odor</b>	Musty odor
<b>Intensity of Odor</b>	1 - Very light odor detected
<b>Are any corrective actions needed?</b>	
Stop #10: Intersection of San Martinez Road and Euclid Ave.	1 flagged
<b>Use map locator to enter lat/long for this observation point.</b>	(34.4478234, -118.6658837)
<b>Record time at observation point</b>	7 Nov 2023 8:27 AM PST
<b>Record Wind direction</b>	SE
<b>Record Wind Speed (mph)</b>	2.7
<b>Have the weather conditions changed since last recorded?</b>	Yes
<b>What conditions have changed?</b>	General Weather Conditions
<b>Updated general weather conditions at this location.</b>	Partly Cloudy
No fog in this area	
<b>Are you experiencing any odors</b>	Yes
<b>Description of Odor</b>	Other
<b>Describe odor</b>	Reaction gas and trash
<b>Intensity of Odor</b>	2 - Light odor detected
<b>Are any corrective actions needed?</b>	
Stop #11: Intersection of San Martinez Road and Keningston Road	1 flagged
<b>Use map locator to enter lat/long for this observation point.</b>	30703 San Martinez Rd, Castaic, CA 91384, USA (34.448692199999996, -118.6712099)
<b>Record time at observation point</b>	7 Nov 2023 8:24 AM PST
<b>Record Wind direction</b>	SE
<b>Record Wind Speed (mph)</b>	0.2
<b>Have the weather conditions changed since last recorded?</b>	Yes

<b>What conditions have changed?</b>	General Weather Conditions
<b>Updated general weather conditions at this location.</b>	Partly Cloudy
No fog in this area	
<b>Are you experiencing any odors</b>	Yes
<b>Description of Odor</b>	Other
<b>Describe odor</b>	Reaction gas and trash
<b>Intensity of Odor</b>	2 - Light odor detected
<b>Are any corrective actions needed?</b>	
Stop #12: Intersection of Hunstock Street and Windsor Road	1 flagged
<b>Use map locator to enter lat/long for this observation point.</b>	(34.4460385, -118.6494647)
<b>Record time at observation point</b>	7 Nov 2023 8:16 AM PST
<b>Record Wind direction</b>	NW
<b>Record Wind Speed (mph)</b>	0.9
<b>Have the weather conditions changed since last recorded?</b>	Yes
<b>What conditions have changed?</b>	General Weather Conditions
<b>Updated general weather conditions at this location.</b>	Partly Cloudy
No fog in this area	
<b>Are you experiencing any odors</b>	Yes
<b>Description of Odor</b>	Landfill Gas
<b>Intensity of Odor</b>	1 - Very light odor detected
Reaction gas	
<b>Are any corrective actions needed?</b>	
Stop #13: Intersection of Del Valle Road and Silver Street	2 flagged
<b>Use map locator to enter lat/long for this observation point.</b>	29098 Del Valle Rd Suite E, Val Verde, CA 91384, USA (34.4484511, -118.65538769999999)

<b>Record time at observation point</b>	7 Nov 2023 8:11 AM PST
<b>Record Wind direction</b>	NE
<b>Record Wind Speed (mph)</b>	2.2
<b>Have the weather conditions changed since last recorded?</b>	Yes
<b>What conditions have changed?</b>	General Weather Conditions
<b>Updated general weather conditions at this location.</b>	Partly Cloudy
No fog in this area	
<b>Are you experiencing any odors</b>	Yes
<b>Description of Odor</b>	Landfill Gas
Reaction gas	
<b>Intensity of Odor</b>	3 - Moderate Odor
<b>Are any corrective actions needed?</b>	
Stop #14: Intersection of Del Valle Road and Hasley Canyon Road	1 flagged
<b>Use map locator to enter lat/long for this observation point.</b>	Del Valle Rd & Hasley Canyon Rd, California 91384, USA (34.456818999999996, -118.64180300000001)
<b>Record time at observation point</b>	7 Nov 2023 8:07 AM PST
<b>Record Wind Speed (mph)</b>	1.8
<b>Record Wind direction</b>	E
<b>Have the weather conditions changed since last recorded?</b>	Yes
<b>What conditions have changed?</b>	General Weather Conditions
<b>Updated general weather conditions at this location.</b>	Partly Cloudy
No fog at this location	
<b>Are you experiencing any odors</b>	Yes
<b>Description of Odor</b>	Other
<b>Describe odor</b>	Urine and wet earth

**Intensity of Odor**

1 - Very light odor detected

**Are any corrective actions needed?**

Stop #15: Intersection of Hasley Canyon Road and Gibraltar Lane

**Use map locator to enter lat/long for this observation point.**

28579 Gibraltar Ln, Castaic, CA  
91384, USA  
(34.4551702,  
-118.63360240000002)

**Record time at observation point**

7 Nov 2023 8:03 AM PST

**Record Wind direction**

N

**Record Wind Speed (mph)**

0

**Have the weather conditions changed since last recorded?**

Yes

**What conditions have changed?**

General Weather Conditions

**Updated general weather conditions at this location.**

Partly Cloudy

No fog at this location

**Are you experiencing any odors**

No

Stop #16: Intersection of Gibraltar Lane and Alton Way

**Use map locator to enter lat/long for this observation point.**

(34.4547299, -118.6299175)

**Record time at observation point**

7 Nov 2023 8:00 AM PST

**Record Wind direction**

W

**Record Wind Speed (mph)**

2.0

**Have the weather conditions changed since last recorded?**

No

**Are you experiencing any odors**

No

Stop #17: Intersection of Castlebury Place and Picadilly Place

**Use map locator to enter lat/long for this observation point.**

661 Your Home Away!, Castaic, CA  
91384, USA  
(34.4536497,  
-118.62767199999998)

**Record time at observation point**

7 Nov 2023 7:58 AM PST

<b>Record Wind direction</b>	S
<b>Record Wind Speed (mph)</b>	0.2
<b>Have the weather conditions changed since last recorded?</b>	No
<b>Are you experiencing any odors</b>	No
Stop #18: Intersection of Gibraltar Lane and Springvale Lane	
<b>Use map locator to enter lat/long for this observation point.</b>	(34.4557133, -118.6284569)
<b>Record time at observation point</b>	7 Nov 2023 7:54 AM PST
<b>Record Wind direction</b>	S
<b>Record Wind Speed (mph)</b>	1.8
<b>Have the weather conditions changed since last recorded?</b>	No
<b>Are you experiencing any odors</b>	No
Stop #19: Intersection of Gibraltar Lane and Cambridge Avenue	
<b>Use map locator to enter lat/long for this observation point.</b>	28003 Gibraltar Ln, Castaic, CA 91384, USA (34.4583288, -118.6270032)
<b>Record time at observation point</b>	7 Nov 2023 7:52 AM PST
<b>Record Wind direction</b>	SE
<b>Record Wind Speed (mph)</b>	1.3
<b>Have the weather conditions changed since last recorded?</b>	No
<b>Are you experiencing any odors</b>	No
Stop #20: Intersection of Cambridge Avenue and Hasley Canyon Road	
<b>Use map locator to enter lat/long for this observation point.</b>	9701 Creekbed Rd, Castaic, CA 91384, USA (34.4555301, -118.6218167)
<b>Record time at observation point</b>	7 Nov 2023 7:49 AM PST
<b>Record Wind direction</b>	NE

<b>Record Wind Speed (mph)</b>	0.2
<b>Have the weather conditions changed since last recorded?</b>	No
<b>Are you experiencing any odors</b>	No
Stop #21: Intersection of The Old Road and Hillcrest Parkway	
<b>Use map locator to enter lat/long for this observation point.</b>	The Old Rd & Hillcrest Pky, California 91384, USA (34.470033, -118.61671299999998)
<b>Record time at observation point</b>	7 Nov 2023 7:43 AM PST
<b>Record Wind direction</b>	W
<b>Record Wind Speed (mph)</b>	1.8
<b>Have the weather conditions changed since last recorded?</b>	No
<b>Are you experiencing any odors</b>	No
Stop #22: Intersection of Hillcrest Parkway and Park Vista Drive at Castaic Elementary School	
	1 flagged
<b>Use map locator to enter lat/long for this observation point.</b>	28333 Foothill Rd, Castaic, CA 91384, USA (34.472089499999996, -118.6298558)
<b>Record time at observation point</b>	7 Nov 2023 7:37 AM PST
<b>Record Wind direction</b>	N
<b>Record Wind Speed (mph)</b>	0
<b>Have the weather conditions changed since last recorded?</b>	Yes
<b>What conditions have changed?</b>	General Weather Conditions
<b>Updated general weather conditions at this location.</b>	Partly Cloudy
No fog at this location	
<b>Are you experiencing any odors</b>	Yes
<b>Description of Odor</b>	Chemical
Industrial cleanser	

**Intensity of Odor** 1 - Very light odor detected

**Are any corrective actions needed?**

Stop #23: Intersection of Creekbed Road and Firebrand Drive

**Use map locator to enter lat/long for this observation point.** (34.4576735, -118.6197851)

**Record time at observation point** 7 Nov 2023 7:46 AM PST

**Record Wind direction** N

**Record Wind Speed (mph)** 0

**Have the weather conditions changed since last recorded?** No

**Are you experiencing any odors** No

Stop #24: Intersection of The Old Road and Live Oak Road 1 flagged

**Use map locator to enter lat/long for this observation point.** 29483 The Old Rd, Castaic, CA 91384, USA (34.4530556, -118.6163889)

**Record time at observation point** 7 Nov 2023 7:29 AM PST

**Record Wind direction** N

**Record Wind Speed (mph)** 2.0

**Have the weather conditions changed since last recorded?** No

**Are you experiencing any odors** Yes

**Description of Odor** Other

**Describe odor** Wet leaves

**Intensity of Odor** 1 - Very light odor detected

**Are any corrective actions needed?**

Stop #25: Intersection of Live Oak Road and Hidden Trail Road

**Use map locator to enter lat/long for this observation point.** 27704 Buckskin Dr, Castaic, CA 91384, USA (34.4498606, -118.6182516)

**Record time at observation point** 7 Nov 2023 7:27 AM PST



<b>Record Wind direction</b>	NE
<b>Record Wind Speed (mph)</b>	1.3
<b>Have the weather conditions changed since last recorded?</b>	No
<b>Are you experiencing any odors</b>	No
Stop #26: Intersection of Live Oak Elementary School at Saddleridge Way	
<b>Use map locator to enter lat/long for this observation point.</b>	27710 Rangewood Rd, Castaic, CA 91384, USA (34.450107599999996, -118.61922759999999)
<b>Record time at observation point</b>	7 Nov 2023 7:26 AM PST
<b>Record Wind direction</b>	N
<b>Record Wind Speed (mph)</b>	0
<b>Have the weather conditions changed since last recorded?</b>	No
<b>Are you experiencing any odors</b>	No
Stop #27: Intersection of Rangewood Road and Buckskin Drive	
<b>Use map locator to enter lat/long for this observation point.</b>	29165 Saddleridge Way, Castaic, CA 91384, USA (34.4491454, -118.62033539999999)
<b>Record time at observation point</b>	7 Nov 2023 7:23 AM PST
<b>Record Wind direction</b>	N
<b>Record Wind Speed (mph)</b>	2.2
<b>Have the weather conditions changed since last recorded?</b>	No
<b>Are you experiencing any odors</b>	No
Stop #28: Intersection of Quincy Street and Cambridge Avenue	
<b>Use map locator to enter lat/long for this observation point.</b>	27803 Quincy St, Castaic, CA 91384, USA (34.4529869, -118.62002930000001)
<b>Record time at observation point</b>	7 Nov 2023 7:20 AM PST

<b>Record Wind direction</b>	S
<b>Record Wind Speed (mph)</b>	1.3
<b>Have the weather conditions changed since last recorded?</b>	No
<b>Are you experiencing any odors</b>	No
Stop #29: Intersection of Hasley Canyon Road and Commerce Center Drive (Santa Clarita Valley International School & Playmakers Preschool)	
<b>Use map locator to enter lat/long for this observation point.</b>	28050 Hasley Canyon Rd, Castaic, CA 91384, USA (34.4509472, -118.6247111)
<b>Record time at observation point</b>	7 Nov 2023 7:16 AM PST
<b>Record Wind direction</b>	NW
<b>Record Wind Speed (mph)</b>	2.9
<b>Have the weather conditions changed since last recorded?</b>	No
<b>Are you experiencing any odors</b>	No
Stop #30: Intersection of Commerce Center Drive and Witherspoon Parkway	
<b>Use map locator to enter lat/long for this observation point.</b>	Commerce Center Dr & Witherspoon Pky, California 91384, USA (34.445912, -118.626105)
<b>Record time at observation point</b>	7 Nov 2023 7:14 AM PST
<b>Record Wind direction</b>	N
<b>Record Wind Speed (mph)</b>	2.5
<b>Have the weather conditions changed since last recorded?</b>	No
<b>Are you experiencing any odors</b>	No
Stop #31: Intersection of Franklin Parkway and driveway leading to the United States Postal Service	
<b>Use map locator to enter lat/long for this observation point.</b>	28615 Braxton Ave, Valencia, CA 91355, USA (34.436017, -118.62702900000001)

Record time at observation point

7 Nov 2023 7:10 AM PST

Record Wind direction

NE

Record Wind Speed (mph)

1.8

Have the weather conditions changed since last recorded?

No

Are you experiencing any odors

No

Stop #32: Intersection of Henry Mayo Drive and Cambridge View Drive, leading into the Valencia Travel Village RV Resort

1 flagged

Use map locator to enter lat/long for this observation point.

CA-126, Castaic, CA 91384, USA  
(34.4293868,  
-118.62566710000002)

Record time at observation point

7 Nov 2023 7:04 AM PST

Record Wind direction

SW

Record Wind Speed (mph)

3.1

Have the weather conditions changed since last recorded?

No

Are you experiencing any odors

Yes

Description of Odor

Chemical

Rubber

Intensity of Odor

2 - Light odor detected

Are any corrective actions needed?

Odor Compliance with Stipulated Order for Abatement

Have you recorded Odor Intensity of 3 (3 - Moderate Odor) or higher at 3 or more Stops?

No

**Recorder Signature**



Julian Jenkins  
7 Nov 2023 9:03 AM PST

---

**Upon completion of this patrol, please check the box to trigger necessary notifications.**

# 4050 - Chiquita Odor Patrol Template

8 Nov 2023

Complete

<b>Score</b>	3 / 3 (100%)	<b>Flagged items</b>	2	<b>Actions</b>	0
--------------	--------------	----------------------	---	----------------	---

**Conducted on**

8 Nov 2023 7:47 PM PST

**Prepared by**

Chiquita Landfill

**If the name of the person conducting the Patrol does not appear above, please enter it here:**

Nicolas and Adrian

**What type of patrol is this?**

Regular Patrol

**Weather Conditions at the time of patrol.**

Partly Cloudy

**Temperature at time of Patrol**

62°F  
Should be between -50°F to 125°F

**I acknowledge that I have not visited the Reaction Area, working face, or other areas where exposed trash or landfill gas odors exist at Chiquita Canyon Landfill within four (4) hours prior to conducting the odor surveillance.**



**I acknowledge that I will assess each Patrol Stop while standing outside of the vehicle.**



**Flagged items**

2 flagged

Odor Patrol Stops / Stop #8: Intersection of Lexington Drive and Morningside Drive

**Are you experiencing any odors**

Yes

Odor Patrol Stops / Stop #9: Intersection of Val Verde Road and Trellis Road

**Are you experiencing any odors**

Yes

<b>Odor Patrol Stops</b>		2 flagged
Stop #1: Chiquito Canyon Road and Driveway leading to the LA County Fire's Del Valle Regional Training Center		
<b>Use map locator to enter lat/long for this observation point.</b>	28101 Chiquito Canyon Rd, Castaic, CA 91384, USA (34.4317609, -118.6589423)	
<b>Record time at observation point</b>	8 Nov 2023 7:51 PM PST	
<b>Record Wind direction</b>	S	
<b>Record Wind Speed (mph)</b>	0.2	
<b>Have the weather conditions changed since start of patrol?</b>	No	
<b>Are you experiencing any odors</b>	No	
Stop #2: Intersection of Chiquito Canyon Road and Lincoln Avenue		
<b>Use map locator to enter lat/long for this observation point.</b>	28464 Chiquito Canyon Rd, Castaic, CA 91384, USA (34.438305899999996, -118.65799469999999)	
<b>Record time at observation point</b>	8 Nov 2023 7:52 PM PST	
<b>Record Wind direction</b>	S	
<b>Record Wind Speed (mph)</b>	3.1	
<b>Have the weather conditions changed since last recorded?</b>	No	
<b>Are you experiencing any odors</b>	No	
Stop #3: Intersection of Lincoln Avenue and Jackson Street		
<b>Use map locator to enter lat/long for this observation point.</b>	28543 Lincoln Ave, Castaic, CA 91384, USA (34.4395774, -118.6561263)	
<b>Record time at observation point</b>	8 Nov 2023 7:53 PM PST	
<b>Record Wind direction</b>	S	
<b>Record Wind Speed (mph)</b>	1.4	
<b>Have the weather conditions changed since last recorded?</b>	No	

<b>Are you experiencing any odors</b>	No
Stop #4: Intersection of Buchanan Way and Chiquito Canyon Road	
<b>Use map locator to enter lat/long for this observation point.</b>	30008 Buchanan Way, Castaic, CA 91384, USA (34.4416592, -118.65763009999999)
<b>Record time at observation point</b>	8 Nov 2023 7:55 PM PST
<b>Record Wind direction</b>	SW
<b>Record Wind Speed (mph)</b>	0.2
<b>Have the weather conditions changed since last recorded?</b>	No
<b>Are you experiencing any odors</b>	No
Stop #5: Intersection of Lincoln Avenue and Harding Avenue	
<b>Use map locator to enter lat/long for this observation point.</b>	11629 Daleside Ave, Hawthorne, CA 90250, USA (34.443070999999996, -118.655496)
<b>Record time at observation point</b>	8 Nov 2023 7:54 PM PST
<b>Record Wind direction</b>	S
<b>Record Wind Speed (mph)</b>	4.0
<b>Have the weather conditions changed since last recorded?</b>	No
<b>Are you experiencing any odors</b>	No
Stop #6: Intersection of Chiquito Canyon Road and San Martinez Road	
<b>Use map locator to enter lat/long for this observation point.</b>	San Martinez Rd & Chiquito Canyon Rd, Val Verde, CA 91384, USA (34.445074, -118.657935)
<b>Record time at observation point</b>	8 Nov 2023 7:57 PM PST
<b>Record Wind direction</b>	S
<b>Record Wind Speed (mph)</b>	2.9



<b>Have the weather conditions changed since last recorded?</b>	No
<b>Are you experiencing any odors</b>	No
Stop #7: Intersection of San Martinez Road and Morningside Drive	
<b>Use map locator to enter lat/long for this observation point.</b>	28918 Morningside Dr, Castaic, CA 91384, USA (34.4466231, -118.66092540000001)
<b>Record time at observation point</b>	8 Nov 2023 7:58 PM PST
<b>Record Wind direction</b>	SW
<b>Record Wind Speed (mph)</b>	0.0
<b>Have the weather conditions changed since last recorded?</b>	No
<b>Are you experiencing any odors</b>	No
Stop #8: Intersection of Lexington Drive and Morningside Drive	
<b>Use map locator to enter lat/long for this observation point.</b>	1 flagged Lexington Drive And Morningside Drive
<b>Record time at observation point</b>	8 Nov 2023 8:00 PM PST
<b>Record Wind direction</b>	S
<b>Record Wind Speed (mph)</b>	0
<b>Have the weather conditions changed since last recorded?</b>	No
<b>Are you experiencing any odors</b>	Yes
<b>Description of Odor</b>	Landfill Gas
<b>Intensity of Odor</b>	1 - Very light odor detected
<b>Are any corrective actions needed?</b>	No
Stop #9: Intersection of Val Verde Road and Trellis Road	
<b>Use map locator to enter lat/long for this observation point.</b>	1 flagged (34.4480031, -118.6629297)
<b>Record time at observation point</b>	8 Nov 2023 8:01 PM PST

Record Wind direction	NE
Record Wind Speed (mph)	0
Have the weather conditions changed since last recorded?	No
Are you experiencing any odors	Yes
Description of Odor	Landfill Gas
Intensity of Odor	1 - Very light odor detected
Are any corrective actions needed?	No
Stop #10: Intersection of San Martinez Road and Euclid Ave.	
Use map locator to enter lat/long for this observation point.	(34.4477105, -118.6658215)
Record time at observation point	8 Nov 2023 8:03 PM PST
Record Wind direction	W
Record Wind Speed (mph)	2.2
Have the weather conditions changed since last recorded?	No
Are you experiencing any odors	No
Stop #11: Intersection of San Martinez Road and Keningston Road	
Use map locator to enter lat/long for this observation point.	30646 San Martinez Rd, Castaic, CA 91384, USA (34.4482237, -118.6707086000001)
Record time at observation point	8 Nov 2023 8:04 PM PST
Record Wind direction	W
Record Wind Speed (mph)	4.3
Have the weather conditions changed since last recorded?	No
Are you experiencing any odors	No
Stop #12: Intersection of Hunstock Street and Windsor Road	
Use map locator to enter lat/long for this observation point.	(34.4459973, -118.6494933)

**Record time at observation point**

8 Nov 2023 8:14 PM PST

**Record Wind direction**

S

**Record Wind Speed (mph)**

5.6

**Have the weather conditions changed since last recorded?**

No

**Are you experiencing any odors**

No

Stop #13: Intersection of Del Valle Road and Silver Street

**Use map locator to enter lat/long for this observation point.**

29098 Del Valle Rd Suite E, Val Verde, CA 91384, USA  
(34.4484511, -118.65538769999999)

**Record time at observation point**

8 Nov 2023 8:16 PM PST

**Record Wind direction**

S

**Record Wind Speed (mph)**

5.1

**Have the weather conditions changed since last recorded?**

No

**Are you experiencing any odors**

No

Stop #14: Intersection of Del Valle Road and Hasley Canyon Road

**Use map locator to enter lat/long for this observation point.**

Del Valle Rd & Hasley Canyon Rd, California 91355, USA  
(34.456905, -118.64146400000001)

**Record time at observation point**

8 Nov 2023 8:18 PM PST

**Record Wind Speed (mph)**

3.3

**Record Wind direction**

S

**Have the weather conditions changed since last recorded?**

No

**Are you experiencing any odors**

No

Stop #15: Intersection of Hasley Canyon Road and Gibraltar Lane

**Use map locator to enter lat/long for this observation point.**

(34.4550641, -118.6334829)

Record time at observation point

8 Nov 2023 8:20 PM PST

Record Wind direction

S

Record Wind Speed (mph)

1.0

Have the weather conditions changed since last recorded?

No

Are you experiencing any odors

No

Stop #16: Intersection of Gibraltar Lane and Alton Way

Use map locator to enter lat/long for this observation point.

28340 Alton Way, Castaic, CA  
91384, USA  
(34.4547214, -118.6302393)

Record time at observation point

8 Nov 2023 8:21 PM PST

Record Wind direction

S

Record Wind Speed (mph)

2.5

Have the weather conditions changed since last recorded?

No

Are you experiencing any odors

No

Stop #17: Intersection of Castlebury Place and Picadilly Place

Use map locator to enter lat/long for this observation point.

661 Your Home Away!, Castaic, CA  
91384, USA  
(34.4536497,  
-118.62767199999998)

Record time at observation point

8 Nov 2023 8:22 PM PST

Record Wind direction

S

Record Wind Speed (mph)

2.9

Have the weather conditions changed since last recorded?

No

Are you experiencing any odors

No

Stop #18: Intersection of Gibraltar Lane and Springvale Lane

Use map locator to enter lat/long for this observation point.

28257 Springvale Ln, Castaic, CA  
91384, USA  
(34.4558665, -118.6282912)

Record time at observation point

8 Nov 2023 8:23 PM PST

<b>Record Wind direction</b>	SW
<b>Record Wind Speed (mph)</b>	2.7
<b>Have the weather conditions changed since last recorded?</b>	No
<b>Are you experiencing any odors</b>	No
Stop #19: Intersection of Gibraltar Lane and Cambridge Avenue	
<b>Use map locator to enter lat/long for this observation point.</b>	28003 Gibraltar Ln, Castaic, CA 91384, USA (34.4583288, -118.6270032)
<b>Record time at observation point</b>	8 Nov 2023 8:24 PM PST
<b>Record Wind direction</b>	NE
<b>Record Wind Speed (mph)</b>	0
<b>Have the weather conditions changed since last recorded?</b>	No
<b>Are you experiencing any odors</b>	No
Stop #20: Intersection of Cambridge Avenue and Hasley Canyon Road	
<b>Use map locator to enter lat/long for this observation point.</b>	29623 Cambridge Ave, Castaic, CA 91384, USA (34.4552647, -118.6221716)
<b>Record time at observation point</b>	8 Nov 2023 8:25 PM PST
<b>Record Wind direction</b>	NW
<b>Record Wind Speed (mph)</b>	0
<b>Have the weather conditions changed since last recorded?</b>	No
<b>Are you experiencing any odors</b>	No
Stop #21: Intersection of The Old Road and Hillcrest Parkway	
<b>Use map locator to enter lat/long for this observation point.</b>	The Old Road And Hillcrest Parkway
<b>Record time at observation point</b>	8 Nov 2023 8:20 PM PST
<b>Record Wind direction</b>	S

**Record Wind Speed (mph)** 2.2

**Have the weather conditions changed since last recorded?** No

**Are you experiencing any odors** No

Stop #22: Intersection of Hillcrest Parkway and Park Vista Drive at Castaic Elementary School

**Use map locator to enter lat/long for this observation point.** 30455 Park Vista Dr, Castaic, CA 91384, USA (34.472168100000005, -118.6304217)

**Record time at observation point** 8 Nov 2023 8:32 PM PST

**Record Wind direction** S

**Record Wind Speed (mph)** 3.8

**Have the weather conditions changed since last recorded?** No

**Are you experiencing any odors** No

Stop #23: Intersection of Creekbed Road and Firebrand Drive

**Use map locator to enter lat/long for this observation point.** 29796 Creekbed Rd, Castaic, CA 91384, USA (34.4575962, -118.6195735)

**Record time at observation point** 8 Nov 2023 8:26 PM PST

**Record Wind direction** SE

**Record Wind Speed (mph)** 2.0

**Have the weather conditions changed since last recorded?** No

**Are you experiencing any odors** No

Stop #24: Intersection of The Old Road and Live Oak Road

**Use map locator to enter lat/long for this observation point.** 27305 Live Oak Rd UNIT B, Castaic, CA 91384, USA (34.4534072, -118.6165492)

**Record time at observation point** 8 Nov 2023 8:49 PM PST

**Record Wind direction** S

<b>Record Wind Speed (mph)</b>	2.2
<b>Have the weather conditions changed since last recorded?</b>	No
<b>Are you experiencing any odors</b>	No
Stop #25: Intersection of Live Oak Road and Hidden Trail Road	
<b>Use map locator to enter lat/long for this observation point.</b>	27662 Buckskin Dr, Castaic, CA 91384, USA (34.4501791, -118.61799130000001)
<b>Record time at observation point</b>	8 Nov 2023 8:50 PM PST
<b>Record Wind direction</b>	W
<b>Record Wind Speed (mph)</b>	0.9
<b>Have the weather conditions changed since last recorded?</b>	No
<b>Are you experiencing any odors</b>	No
Stop #26: Intersection of Live Oak Elementary School at Saddleridge Way	
<b>Use map locator to enter lat/long for this observation point.</b>	27710 Rangewood Rd, Castaic, CA 91384, USA (34.450107599999996, -118.61922759999999)
<b>Record time at observation point</b>	8 Nov 2023 8:51 PM PST
<b>Record Wind direction</b>	S
<b>Record Wind Speed (mph)</b>	3.9
<b>Have the weather conditions changed since last recorded?</b>	No
<b>Are you experiencing any odors</b>	No
Stop #27: Intersection of Rangewood Road and Buckskin Drive	
<b>Use map locator to enter lat/long for this observation point.</b>	29165 Saddleridge Way, Castaic, CA 91384, USA (34.4491454, -118.62033539999999)
<b>Record time at observation point</b>	8 Nov 2023 8:52 PM PST
<b>Record Wind direction</b>	SE

<b>Record Wind Speed (mph)</b>	1.6
<b>Have the weather conditions changed since last recorded?</b>	No
<b>Are you experiencing any odors</b>	No
Stop #28: Intersection of Quincy Street and Cambridge Avenue	
<b>Use map locator to enter lat/long for this observation point.</b>	27803 Quincy St, Castaic, CA 91384, USA (34.453010299999995, -118.62001219999999)
<b>Record time at observation point</b>	8 Nov 2023 8:53 PM PST
<b>Record Wind direction</b>	W
<b>Record Wind Speed (mph)</b>	0.9
<b>Have the weather conditions changed since last recorded?</b>	No
<b>Are you experiencing any odors</b>	No
Stop #29: Intersection of Hasley Canyon Road and Commerce Center Drive (Santa Clarita Valley International School & Playmakers Preschool)	
<b>Use map locator to enter lat/long for this observation point.</b>	28050 Hasley Canyon Rd, Castaic, CA 91384, USA (34.4509472, -118.6247111)
<b>Record time at observation point</b>	8 Nov 2023 8:56 PM PST
<b>Record Wind direction</b>	SE
<b>Record Wind Speed (mph)</b>	0
<b>Have the weather conditions changed since last recorded?</b>	No
<b>Are you experiencing any odors</b>	No
Stop #30: Intersection of Commerce Center Drive and Witherspoon Parkway	
<b>Use map locator to enter lat/long for this observation point.</b>	(34.4459549, -118.6264257)
<b>Record time at observation point</b>	8 Nov 2023 8:58 PM PST
<b>Record Wind direction</b>	S



<b>Record Wind Speed (mph)</b>	0.6
<b>Have the weather conditions changed since last recorded?</b>	No
<b>Are you experiencing any odors</b>	No
Stop #31: Intersection of Franklin Parkway and driveway leading to the United States Postal Service	
<b>Use map locator to enter lat/long for this observation point.</b>	28000 Franklin Pkwy, Valencia, CA 91355, USA (34.4352261, -118.62850189999997)
<b>Record time at observation point</b>	8 Nov 2023 9:00 PM PST
<b>Record Wind direction</b>	E
<b>Record Wind Speed (mph)</b>	0.4
<b>Have the weather conditions changed since last recorded?</b>	No
<b>Are you experiencing any odors</b>	No
Stop #32: Intersection of Henry Mayo Drive and Cambridge View Drive, leading into the Valencia Travel Village RV Resort	
<b>Use map locator to enter lat/long for this observation point.</b>	Henry Mayo And Cambridge View Drive
<b>Record time at observation point</b>	8 Nov 2023 9:03 PM PST
<b>Record Wind direction</b>	W
<b>Record Wind Speed (mph)</b>	2.0
<b>Have the weather conditions changed since last recorded?</b>	No
<b>Are you experiencing any odors</b>	No
Odor Compliance with Stipulated Order for Abatement	
<b>Have you recorded Odor Intensity of 3 (3 - Moderate Odor) or higher at 3 or more Stops?</b>	No

**Recorder Signature**



nicolas and adrian  
8 Nov 2023 9:04 PM PST

---

**Upon completion of this patrol, please check the box to trigger necessary notifications.**

---



# 4050 - Chiquita Odor Patrol Template

8 Nov 2023

Complete

<b>Score</b>	3 / 3 (100%)	<b>Flagged items</b>	10	<b>Actions</b>	0
--------------	--------------	----------------------	----	----------------	---

**Conducted on**

8 Nov 2023 6:52 AM PST

**Prepared by**

Chiquita Landfill

**If the name of the person conducting the Patrol does not appear above, please enter it here:**

Julian Jenkins

**What type of patrol is this?**

Regular Patrol

**Weather Conditions at the time of patrol.**

Sunny

**Temperature at time of Patrol**

52°F  
Should be between -50°F to 125°F

**I acknowledge that I have not visited the Reaction Area, working face, or other areas where exposed trash or landfill gas odors exist at Chiquita Canyon Landfill within four (4) hours prior to conducting the odor surveillance.**



**I acknowledge that I will assess each Patrol Stop while standing outside of the vehicle.**



**Flagged items**

10 flagged

Odor Patrol Stops / Stop #1: Chiquito Canyon Road and Driveway leading to the LA County Fire's Del Valle Regional Training Center

**Are you experiencing any odors**

Yes

Odor Patrol Stops / Stop #4: Intersection of Buchanan Way and Chiquito Canyon Road

**Are you experiencing any odors**

Yes

Odor Patrol Stops / Stop #6: Intersection of Chiquito Canyon Road and San Martinez Road

**Are you experiencing any odors**

Yes

Odor Patrol Stops / Stop #8: Intersection of Lexington Drive and Morningside Drive

**Are you experiencing any odors**

Yes

Odor Patrol Stops / Stop #10: Intersection of San Martinez Road and Euclid Ave.

**Are you experiencing any odors**

Yes

Odor Patrol Stops / Stop #14: Intersection of Del Valle Road and Hasley Canyon Road

**Are you experiencing any odors**

Yes

Odor Patrol Stops / Stop #21: Intersection of The Old Road and Hillcrest Parkway

**Are you experiencing any odors**

Yes

Odor Patrol Stops / Stop #22: Intersection of Hillcrest Parkway and Park Vista Drive at Castaic Elementary School

**Are you experiencing any odors**

Yes

Odor Patrol Stops / Stop #23: Intersection of Creekbed Road and Firebrand Drive

**Are you experiencing any odors**

Yes

Odor Patrol Stops / Stop #31: Intersection of Franklin Parkway and driveway leading to the United States Postal Service

**Are you experiencing any odors**

Yes

<b>Odor Patrol Stops</b>	10 flagged
Stop #1: Chiquito Canyon Road and Driveway leading to the LA County Fire's Del Valle Regional Training Center	1 flagged
<b>Use map locator to enter lat/long for this observation point.</b>	28101 Chiquito Canyon Rd, Castaic, CA 91384, USA (34.4317609, -118.6589423)
<b>Record time at observation point</b>	8 Nov 2023 7:00 AM PST
<b>Record Wind direction</b>	NW
<b>Record Wind Speed (mph)</b>	2.0
<b>Have the weather conditions changed since start of patrol?</b>	No
<b>Are you experiencing any odors</b>	Yes
<b>Description of Odor</b>	Landfill Gas
Reaction gas	
<b>Intensity of Odor</b>	2 - Light odor detected
<b>Are any corrective actions needed?</b>	
Stop #2: Intersection of Chiquito Canyon Road and Lincoln Avenue	
<b>Use map locator to enter lat/long for this observation point.</b>	28502 Chiquito Canyon Rd, Castaic, CA 91384, USA (34.4386473, -118.65790359999998)
<b>Record time at observation point</b>	8 Nov 2023 7:03 AM PST
<b>Record Wind direction</b>	NE
<b>Record Wind Speed (mph)</b>	5.1
<b>Have the weather conditions changed since last recorded?</b>	No
<b>Are you experiencing any odors</b>	No
Stop #3: Intersection of Lincoln Avenue and Jackson Street	
<b>Use map locator to enter lat/long for this observation point.</b>	(34.4396829, -118.6558387)
<b>Record time at observation point</b>	8 Nov 2023 7:09 AM PST

Record Wind direction	E
Record Wind Speed (mph)	5.4
Have the weather conditions changed since last recorded?	No
Are you experiencing any odors	No
Stop #4: Intersection of Buchanan Way and Chiquito Canyon Road	1 flagged
Use map locator to enter lat/long for this observation point.	28703 Chiquito Canyon Rd, Castaic, CA 91384, USA (34.441859799999996, -118.6573111)
Record time at observation point	8 Nov 2023 7:05 AM PST
Record Wind direction	NE
Record Wind Speed (mph)	1.1
Have the weather conditions changed since last recorded?	No
Are you experiencing any odors	Yes
Description of Odor	Other
Describe odor	Musty odor and manure
Intensity of Odor	1 - Very light odor detected
Are any corrective actions needed?	
Stop #5: Intersection of Lincoln Avenue and Harding Avenue	
Use map locator to enter lat/long for this observation point.	11629 Daleside Ave, Hawthorne, CA 90250, USA (34.443070999999996, -118.655496)
Record time at observation point	8 Nov 2023 7:11 AM PST
Record Wind direction	NE
Record Wind Speed (mph)	3.3
Have the weather conditions changed since last recorded?	No
Are you experiencing any odors	No

Stop #6: Intersection of Chiquito Canyon Road and San Martinez Road

1 flagged

Use map locator to enter lat/long for this observation point.

28900 Chiquito Canyon Rd,  
Castaic, CA 91384, USA  
(34.4451696,  
-118.65758459999999)

Record time at observation point

8 Nov 2023 7:13 AM PST

Record Wind direction

N

Record Wind Speed (mph)

1.3

Have the weather conditions changed since last recorded?

No

Are you experiencing any odors

Yes

Description of Odor

Other

Describe odor

Dog food

Intensity of Odor

1 - Very light odor detected

Are any corrective actions needed?

Stop #7: Intersection of San Martinez Road and Morningside Drive

Use map locator to enter lat/long for this observation point.

(34.4463347, -118.6613545)

Record time at observation point

8 Nov 2023 7:15 AM PST

Record Wind direction

NE

Record Wind Speed (mph)

2.5

Have the weather conditions changed since last recorded?

No

Are you experiencing any odors

No

Stop #8: Intersection of Lexington Drive and Morningside Drive

1 flagged

Use map locator to enter lat/long for this observation point.

30135 Lexington Dr, Castaic, CA  
91384, USA  
(34.4485287,  
-118.66089989999999)

Record time at observation point

8 Nov 2023 7:17 AM PST

Record Wind direction	SE
Record Wind Speed (mph)	1.8
Have the weather conditions changed since last recorded?	No
Are you experiencing any odors	Yes
Description of Odor	Other
Describe odor	Rancid cooking oil
Intensity of Odor	1 - Very light odor detected
Are any corrective actions needed?	
Stop #9: Intersection of Val Verde Road and Trellis Road	
Use map locator to enter lat/long for this observation point.	30227 Trellis Rd, Castaic, CA 91384, USA (34.448391799999996, -118.66299610000002)
Record time at observation point	8 Nov 2023 7:20 AM PST
Record Wind direction	NE
Record Wind Speed (mph)	1.3
Have the weather conditions changed since last recorded?	No
Are you experiencing any odors	No
Stop #10: Intersection of San Martinez Road and Euclid Ave.	
Use map locator to enter lat/long for this observation point.	(34.4478198, -118.6659)
Record time at observation point	8 Nov 2023 7:22 AM PST
Record Wind direction	SE
Record Wind Speed (mph)	1.8
Have the weather conditions changed since last recorded?	No
Are you experiencing any odors	Yes
Description of Odor	Other



<b>Describe odor</b>	Rancid cooking oil
<b>Intensity of Odor</b>	1 - Very light odor detected
<b>Are any corrective actions needed?</b>	
Stop #11: Intersection of San Martinez Road and Keningston Road	
<b>Use map locator to enter lat/long for this observation point.</b>	30703 San Martinez Rd, Castaic, CA 91384, USA (34.448692199999996, -118.6712099)
<b>Record time at observation point</b>	8 Nov 2023 7:25 AM PST
<b>Record Wind direction</b>	SE
<b>Record Wind Speed (mph)</b>	3.1
<b>Have the weather conditions changed since last recorded?</b>	No
<b>Are you experiencing any odors</b>	No
Stop #12: Intersection of Hunstock Street and Windsor Road	
<b>Use map locator to enter lat/long for this observation point.</b>	(34.4458146, -118.6496059)
<b>Record time at observation point</b>	8 Nov 2023 7:30 AM PST
<b>Record Wind direction</b>	N
<b>Record Wind Speed (mph)</b>	1.1
<b>Have the weather conditions changed since last recorded?</b>	No
<b>Are you experiencing any odors</b>	No
Stop #13: Intersection of Del Valle Road and Silver Street	
<b>Use map locator to enter lat/long for this observation point.</b>	(34.4483109, -118.6553779)
<b>Record time at observation point</b>	8 Nov 2023 7:34 AM PST
<b>Record Wind direction</b>	NE
<b>Record Wind Speed (mph)</b>	4.2
<b>Have the weather conditions changed since last recorded?</b>	No

<b>Are you experiencing any odors</b>	No
Stop #14: Intersection of Del Valle Road and Hasley Canyon Road	1 flagged
<b>Use map locator to enter lat/long for this observation point.</b>	Del Valle Rd & Hasley Canyon Rd, California 91355, USA (34.456905, -118.64146400000001)
<b>Record time at observation point</b>	8 Nov 2023 7:38 AM PST
<b>Record Wind Speed (mph)</b>	2.9
<b>Record Wind direction</b>	NW
<b>Have the weather conditions changed since last recorded?</b>	No
<b>Are you experiencing any odors</b>	Yes
<b>Description of Odor</b>	Other
<b>Describe odor</b>	Asphalt
<b>Intensity of Odor</b>	1 - Very light odor detected

**Are any corrective actions needed?**

Stop #15: Intersection of Hasley Canyon Road and Gibraltar Lane	
<b>Use map locator to enter lat/long for this observation point.</b>	28579 Gibraltar Ln, Castaic, CA 91384, USA (34.4551702, -118.63360240000002)
<b>Record time at observation point</b>	8 Nov 2023 7:41 AM PST
<b>Record Wind direction</b>	N
<b>Record Wind Speed (mph)</b>	3.6
<b>Have the weather conditions changed since last recorded?</b>	No
<b>Are you experiencing any odors</b>	No
Stop #16: Intersection of Gibraltar Lane and Alton Way	
<b>Use map locator to enter lat/long for this observation point.</b>	28340 Alton Way, Castaic, CA 91384, USA (34.4547214, -118.6302393)

**Record time at observation point**

8 Nov 2023 7:43 AM PST

**Record Wind direction**

N

**Record Wind Speed (mph)**

2.9

**Have the weather conditions changed since last recorded?**

No

**Are you experiencing any odors**

No

Stop #17: Intersection of Castlebury Place and Picadilly Place

**Use map locator to enter lat/long for this observation point.**

29732 Castlebury Pl, Castaic, CA  
91384, USA  
(34.4539136,  
-118.62732229999999)

**Record time at observation point**

8 Nov 2023 7:45 AM PST

**Record Wind direction**

N

**Record Wind Speed (mph)**

0.7

**Have the weather conditions changed since last recorded?**

No

**Are you experiencing any odors**

No

Stop #18: Intersection of Gibraltar Lane and Springvale Lane

**Use map locator to enter lat/long for this observation point.**

(34.4559267, -118.6284123)

**Record time at observation point**

8 Nov 2023 7:48 AM PST

**Record Wind direction**

N

**Record Wind Speed (mph)**

0.7

**Have the weather conditions changed since last recorded?**

No

**Are you experiencing any odors**

No

Stop #19: Intersection of Gibraltar Lane and Cambridge Avenue

**Use map locator to enter lat/long for this observation point.**

29823 Cambridge Ave, Castaic, CA  
91384, USA  
(34.457917099999996,  
-118.62698039999998)

**Record time at observation point**

8 Nov 2023 7:50 AM PST

<b>Record Wind direction</b>	N
<b>Record Wind Speed (mph)</b>	4.6
<b>Have the weather conditions changed since last recorded?</b>	No
<b>Are you experiencing any odors</b>	No
Stop #20: Intersection of Cambridge Avenue and Hasley Canyon Road	
<b>Use map locator to enter lat/long for this observation point.</b>	9701 Creekbed Rd, Castaic, CA 91384, USA (34.4555301, -118.6218167)
<b>Record time at observation point</b>	8 Nov 2023 7:52 AM PST
<b>Record Wind direction</b>	NW
<b>Record Wind Speed (mph)</b>	0.9
<b>Have the weather conditions changed since last recorded?</b>	No
<b>Are you experiencing any odors</b>	No
Stop #21: Intersection of The Old Road and Hillcrest Parkway	
	1 flagged
<b>Use map locator to enter lat/long for this observation point.</b>	30301 Marigold Cir, Castaic, CA 91384, USA (34.4699479, -118.6171231)
<b>Record time at observation point</b>	8 Nov 2023 8:04 AM PST
<b>Record Wind direction</b>	N
<b>Record Wind Speed (mph)</b>	4.9
<b>Have the weather conditions changed since last recorded?</b>	No
<b>Are you experiencing any odors</b>	Yes
<b>Description of Odor</b>	Chemical
Diesel fuel and rubber	
<b>Intensity of Odor</b>	1 - Very light odor detected
<b>Are any corrective actions needed?</b>	
Stop #22: Intersection of Hillcrest Parkway and Park Vista Drive	
	1 flagged

at Castaic Elementary School

Use map locator to enter lat/long for this observation point.

28332 Foothill Rd, Castaic, CA  
91384, USA  
(34.471645699999996,  
-118.62989749999998)

Record time at observation point

8 Nov 2023 8:00 AM PST

Record Wind direction

N

Record Wind Speed (mph)

3.1

Have the weather conditions changed since last recorded?

No

Are you experiencing any odors

Yes

Description of Odor

Chemical

Sulfur

Intensity of Odor

1 - Very light odor detected

Are any corrective actions needed?

Stop #23: Intersection of Creekbed Road and Firebrand Drive

1 flagged

Use map locator to enter lat/long for this observation point.

29796 Creekbed Rd, Castaic, CA  
91384, USA  
(34.4575962, -118.6195735)

Record time at observation point

8 Nov 2023 7:54 AM PST

Record Wind direction

E

Record Wind Speed (mph)

1.1

Have the weather conditions changed since last recorded?

No

Are you experiencing any odors

Yes

Description of Odor

Other

Describe odor

Urine

Intensity of Odor

1 - Very light odor detected

Are any corrective actions needed?

Stop #24: Intersection of The Old Road and Live Oak Road

Use map locator to enter lat/long for this observation point.

27305 Live Oak Rd UNIT B,  
Castaic, CA 91384, USA  
(34.4534072, -118.6165492)

Record time at observation point

8 Nov 2023 8:10 AM PST

Record Wind direction

N

Record Wind Speed (mph)

4.5

Have the weather conditions changed since last recorded?

No

Are you experiencing any odors

No

Stop #25: Intersection of Live Oak Road and Hidden Trail Road

Use map locator to enter lat/long for this observation point.

27662 Buckskin Dr, Castaic, CA  
91384, USA  
(34.4501791,  
-118.61799130000001)

Record time at observation point

8 Nov 2023 8:14 AM PST

Record Wind direction

NW

Record Wind Speed (mph)

1.3

Have the weather conditions changed since last recorded?

No

Are you experiencing any odors

No

Stop #26: Intersection of Live Oak Elementary School at  
Saddleridge Way

Use map locator to enter lat/long for this observation point.

27702 Saddleridge Way, Castaic,  
CA 91384, USA  
(34.4502433,  
-118.61893529999998)

Record time at observation point

8 Nov 2023 8:17 AM PST

Record Wind direction

S

Record Wind Speed (mph)

2.5

Have the weather conditions changed since last recorded?

No

Are you experiencing any odors

No

Stop #27: Intersection of Rangewood Road and Buckskin Drive

Use map locator to enter lat/long for this observation point.

29165 Saddleridge Way, Castaic,  
CA 91384, USA  
(34.4491454,  
-118.62033539999999)

Record time at observation point

8 Nov 2023 8:19 AM PST

Record Wind direction

NE

Record Wind Speed (mph)

4.5

Have the weather conditions changed since last recorded?

No

Are you experiencing any odors

No

Stop #28: Intersection of Quincy Street and Cambridge Avenue

Use map locator to enter lat/long for this observation point.

27803 Quincy St, Castaic, CA  
91384, USA  
(34.453010299999995,  
-118.62001219999999)

Record time at observation point

8 Nov 2023 8:22 AM PST

Record Wind direction

E

Record Wind Speed (mph)

1.3

Have the weather conditions changed since last recorded?

No

Are you experiencing any odors

No

Stop #29: Intersection of Hasley Canyon Road and Commerce  
Center Drive (Santa Clarita Valley International School &  
Playmakers Preschool)

Use map locator to enter lat/long for this observation point.

28050 Hasley Canyon Rd, Castaic,  
CA 91384, USA  
(34.4509472, -118.6247111)

Record time at observation point

8 Nov 2023 8:25 AM PST

Record Wind direction

N

Record Wind Speed (mph)

3.3

Have the weather conditions changed since last recorded?

No

Are you experiencing any odors

No

Stop #30: Intersection of Commerce Center Drive and

Witherspoon Parkway

Use map locator to enter lat/long for this observation point.

29011 Witherspoon Pkwy,  
Valencia, CA 91355, USA  
(34.445682,  
-118.62720999999999)

Record time at observation point

8 Nov 2023 8:28 AM PST

Record Wind direction

N

Record Wind Speed (mph)

4.0

Have the weather conditions changed since last recorded?

No

Are you experiencing any odors

No

Stop #31: Intersection of Franklin Parkway and driveway leading to the United States Postal Service

1 flagged

Use map locator to enter lat/long for this observation point.

28615 Braxton Ave, Valencia, CA  
91355, USA  
(34.436017,  
-118.62702900000001)

Record time at observation point

8 Nov 2023 8:32 AM PST

Record Wind direction

NE

Record Wind Speed (mph)

6.5

Have the weather conditions changed since last recorded?

No

Are you experiencing any odors

Yes

Description of Odor

Chemical

Diesel fuel and rubber

Intensity of Odor

1 - Very light odor detected

Are any corrective actions needed?

Stop #32: Intersection of Henry Mayo Drive and Cambridge View Drive, leading into the Valencia Travel Village RV Resort

Use map locator to enter lat/long for this observation point.

Cambridge View Dr, Valencia, CA  
91355, USA  
(34.4295536, -118.6248264)

Record time at observation point

8 Nov 2023 8:38 AM PST



<b>Record Wind direction</b>	NE
<b>Record Wind Speed (mph)</b>	5.4
<b>Have the weather conditions changed since last recorded?</b>	No
<b>Are you experiencing any odors</b>	No
Odor Compliance with Stipulated Order for Abatement	
<b>Have you recorded Odor Intensity of 3 (3 - Moderate Odor) or higher at 3 or more Stops?</b>	No

**Recorder Signature**



Julian Jenkins  
8 Nov 2023 8:38 AM PST

---

**Upon completion of this patrol, please check the box to trigger necessary notifications.**

---



# 4050 - Chiquita Odor Patrol Template

9 Nov 2023

Complete

<b>Score</b>	3 / 3 (100%)	<b>Flagged items</b>	7	<b>Actions</b>	0
--------------	--------------	----------------------	---	----------------	---

**Conducted on**

9 Nov 2023 6:58 AM PST

**Prepared by**

Chiquita Landfill

**If the name of the person conducting the Patrol does not appear above, please enter it here:**

Julian Jenkins

**What type of patrol is this?**

Regular Patrol

**Weather Conditions at the time of patrol.**

Sunny

Wind

**Estimated speed (mph)**

3.6

**Wind Direction**

N

**Temperature at time of Patrol**

60°F  
Should be between -50°F to 125°F

**I acknowledge that I have not visited the Reaction Area, working face, or other areas where exposed trash or landfill gas odors exist at Chiquita Canyon Landfill within four (4) hours prior to conducting the odor surveillance.**



**I acknowledge that I will assess each Patrol Stop while standing outside of the vehicle.**



**Flagged items**

7 flagged

Odor Patrol Stops / Stop #1: Chiquito Canyon Road and Driveway leading to the LA County Fire's Del Valle Regional Training Center

**Are you experiencing any odors**

Yes

Odor Patrol Stops / Stop #1: Chiquito Canyon Road and Driveway leading to the LA County Fire's Del Valle Regional Training Center

**Intensity of Odor**

3 - Moderate Odor

Odor Patrol Stops / Stop #9: Intersection of Val Verde Road and Trellis Road

**Are you experiencing any odors**

Yes

Odor Patrol Stops / Stop #10: Intersection of San Martinez Road and Euclid Ave.

**Are you experiencing any odors**

Yes

Odor Patrol Stops / Stop #12: Intersection of Hunstock Street and Windsor Road

**Are you experiencing any odors**

Yes

Odor Patrol Stops / Stop #14: Intersection of Del Valle Road and Hasley Canyon Road

**Are you experiencing any odors**

Yes

Odor Patrol Stops / Stop #21: Intersection of The Old Road and Hillcrest Parkway

**Are you experiencing any odors**

Yes

<b>Odor Patrol Stops</b>	7 flagged
Stop #1: Chiquito Canyon Road and Driveway leading to the LA County Fire's Del Valle Regional Training Center	2 flagged
<b>Use map locator to enter lat/long for this observation point.</b>	28101 Chiquito Canyon Rd, Castaic, CA 91384, USA (34.4317609, -118.6589423)
<b>Record time at observation point</b>	9 Nov 2023 8:48 AM PST
<b>Record Wind direction</b>	N
<b>Record Wind Speed (mph)</b>	6.3
<b>Have the weather conditions changed since start of patrol?</b>	No
<b>Are you experiencing any odors</b>	Yes
<b>Description of Odor</b>	Landfill Gas
Reaction gas	
<b>Intensity of Odor</b>	3 - Moderate Odor
<b>Are any corrective actions needed?</b>	
Stop #2: Intersection of Chiquito Canyon Road and Lincoln Avenue	
<b>Use map locator to enter lat/long for this observation point.</b>	28502 Chiquito Canyon Rd, Castaic, CA 91384, USA (34.4386473, -118.65790359999998)
<b>Record time at observation point</b>	9 Nov 2023 8:46 AM PST
<b>Record Wind direction</b>	N
<b>Record Wind Speed (mph)</b>	3.8
<b>Have the weather conditions changed since last recorded?</b>	No
<b>Are you experiencing any odors</b>	No
Stop #3: Intersection of Lincoln Avenue and Jackson Street	
<b>Use map locator to enter lat/long for this observation point.</b>	28543 Lincoln Ave, Castaic, CA 91384, USA (34.4395774, -118.6561263)

**Record time at observation point**

9 Nov 2023 8:44 AM PST

**Record Wind direction**

N

**Record Wind Speed (mph)**

2.0

**Have the weather conditions changed since last recorded?**

No

**Are you experiencing any odors**

No

Stop #4: Intersection of Buchanan Way and Chiquito Canyon Road

**Use map locator to enter lat/long for this observation point.**

30008 Buchanan Way, Castaic, CA  
91384, USA  
(34.4416592,  
-118.65763009999999)

**Record time at observation point**

9 Nov 2023 8:42 AM PST

**Record Wind direction**

SE

**Record Wind Speed (mph)**

3.1

**Have the weather conditions changed since last recorded?**

No

**Are you experiencing any odors**

No

Stop #5: Intersection of Lincoln Avenue and Harding Avenue

**Use map locator to enter lat/long for this observation point.**

(34.443070999999996,  
-118.655496)

**Record time at observation point**

9 Nov 2023 8:39 AM PST

**Record Wind direction**

NW

**Record Wind Speed (mph)**

5.8

**Have the weather conditions changed since last recorded?**

No

**Are you experiencing any odors**

No

Stop #6: Intersection of Chiquito Canyon Road and San Martinez Road

**Use map locator to enter lat/long for this observation point.**

30010 San Martinez Rd, Castaic,  
CA 91384, USA  
(34.4449994, -118.6582312)

Record time at observation point

9 Nov 2023 8:36 AM PST

Record Wind direction

NW

Record Wind Speed (mph)

5.1

Have the weather conditions changed since last recorded?

No

Are you experiencing any odors

No

Stop #7: Intersection of San Martinez Road and Morningside Drive

Use map locator to enter lat/long for this observation point.

(34.4463256, -118.6613907)

Record time at observation point

9 Nov 2023 8:34 AM PST

Record Wind direction

NW

Record Wind Speed (mph)

6.3

Have the weather conditions changed since last recorded?

No

Are you experiencing any odors

No

Stop #8: Intersection of Lexington Drive and Morningside Drive

Use map locator to enter lat/long for this observation point.

30135 Lexington Dr, Castaic, CA  
91384, USA  
(34.4485287,  
-118.66089989999999)

Record time at observation point

9 Nov 2023 8:32 AM PST

Record Wind direction

NE

Record Wind Speed (mph)

1.6

Have the weather conditions changed since last recorded?

No

Are you experiencing any odors

No

Stop #9: Intersection of Val Verde Road and Trellis Road

1 flagged

Use map locator to enter lat/long for this observation point.

(34.4481949, -118.6630803)

Record time at observation point

9 Nov 2023 8:29 AM PST

Record Wind direction

E

Record Wind Speed (mph)	0.4
Have the weather conditions changed since last recorded?	No
Are you experiencing any odors	Yes
Description of Odor	Other
Describe odor	Rancid cooking oil
Intensity of Odor	1 - Very light odor detected
<b>Are any corrective actions needed?</b>	
Stop #10: Intersection of San Martinez Road and Euclid Ave.	1 flagged
Use map locator to enter lat/long for this observation point.	(34.4478246, -118.665943)
Record time at observation point	9 Nov 2023 8:26 AM PST
Record Wind direction	SE
Record Wind Speed (mph)	0.2
Have the weather conditions changed since last recorded?	No
Are you experiencing any odors	Yes
Description of Odor	Other
Describe odor	Rancid cooking oil
Intensity of Odor	1 - Very light odor detected
<b>Are any corrective actions needed?</b>	
Stop #11: Intersection of San Martinez Road and Keningston Road	
Use map locator to enter lat/long for this observation point.	30703 San Martinez Rd, Castaic, CA 91384, USA (34.448692199999996, -118.6712099)
Record time at observation point	9 Nov 2023 8:24 AM PST
Record Wind direction	W
Record Wind Speed (mph)	6.7



Have the weather conditions changed since last recorded?	No
Are you experiencing any odors	No
Stop #12: Intersection of Hunstock Street and Windsor Road	1 flagged
Use map locator to enter lat/long for this observation point.	(34.4457365, -118.6496855)
Record time at observation point	9 Nov 2023 8:17 AM PST
Record Wind direction	N
Record Wind Speed (mph)	5.4
Have the weather conditions changed since last recorded?	No
Are you experiencing any odors	Yes
Description of Odor	Other
Describe odor	Personal fragrance (cologne or perfume)
Intensity of Odor	1 - Very light odor detected
Are any corrective actions needed?	
Stop #13: Intersection of Del Valle Road and Silver Street	
Use map locator to enter lat/long for this observation point.	(34.4483681, -118.655545)
Record time at observation point	9 Nov 2023 8:13 AM PST
Record Wind direction	N
Record Wind Speed (mph)	7.1
Have the weather conditions changed since last recorded?	No
Are you experiencing any odors	No
Stop #14: Intersection of Del Valle Road and Hasley Canyon Road	1 flagged
Use map locator to enter lat/long for this observation point.	29007 Hasley Canyon Rd, Castaic, CA 91384, USA (34.4573002, -118.6415862)
Record time at observation point	9 Nov 2023 8:10 AM PST

<b>Record Wind Speed (mph)</b>	8.3
<b>Record Wind direction</b>	N
<b>Have the weather conditions changed since last recorded?</b>	No
<b>Are you experiencing any odors</b>	Yes
<b>Description of Odor</b>	Chemical
Oil	
<b>Intensity of Odor</b>	1 - Very light odor detected

**Are any corrective actions needed?**

Stop #15: Intersection of Hasley Canyon Road and Gibraltar Lane

**Use map locator to enter lat/long for this observation point.**

28579 Gibraltar Ln, Castaic, CA  
91384, USA  
(34.4551702,  
-118.63360240000002)

**Record time at observation point** 9 Nov 2023 8:07 AM PST

<b>Record Wind direction</b>	N
<b>Record Wind Speed (mph)</b>	3.6
<b>Have the weather conditions changed since last recorded?</b>	No
<b>Are you experiencing any odors</b>	No

Stop #16: Intersection of Gibraltar Lane and Alton Way

**Use map locator to enter lat/long for this observation point.**

(34.4548165, -118.6299888)

**Record time at observation point** 9 Nov 2023 8:05 AM PST

<b>Record Wind direction</b>	N
<b>Record Wind Speed (mph)</b>	5.1
<b>Have the weather conditions changed since last recorded?</b>	No
<b>Are you experiencing any odors</b>	No

Stop #17: Intersection of Castlebury Place and Picadilly Place

661 Your Home Away!, Castaic, CA  
91384, USA  
(34.4536497,  
-118.62767199999998)

Use map locator to enter lat/long for this observation point.

Record time at observation point 9 Nov 2023 8:02 AM PST

Record Wind direction N

Record Wind Speed (mph) 4.7

Have the weather conditions changed since last recorded? No

Are you experiencing any odors No

Stop #18: Intersection of Gibraltar Lane and Springvale Lane

Use map locator to enter lat/long for this observation point. (34.4556587, -118.6284845)

Record time at observation point 9 Nov 2023 8:00 AM PST

Record Wind direction N

Record Wind Speed (mph) 4.2

Have the weather conditions changed since last recorded? No

Are you experiencing any odors No

Stop #19: Intersection of Gibraltar Lane and Cambridge Avenue

28003 Gibraltar Ln, Castaic, CA  
91384, USA  
(34.4583288, -118.6270032)

Use map locator to enter lat/long for this observation point.

Record time at observation point 9 Nov 2023 7:58 AM PST

Record Wind direction N

Record Wind Speed (mph) 3.6

Have the weather conditions changed since last recorded? No

Are you experiencing any odors No

Stop #20: Intersection of Cambridge Avenue and Hasley Canyon Road

29619 Newport Pl, Castaic, CA  
91384, USA

Use map locator to enter lat/long for this observation point.

(34.454428199999995,  
-118.62139669999998)

<b>Record time at observation point</b>	9 Nov 2023 7:24 AM PST
<b>Record Wind direction</b>	SW
<b>Record Wind Speed (mph)</b>	1.1
<b>Have the weather conditions changed since last recorded?</b>	No
<b>Are you experiencing any odors</b>	No
Stop #21: Intersection of The Old Road and Hillcrest Parkway	1 flagged

**Use map locator to enter lat/long for this observation point.** The Old Rd & Hillcrest Pky,  
California 91384, USA  
(34.470033,  
-118.61671299999998)

<b>Record time at observation point</b>	9 Nov 2023 7:53 AM PST
<b>Record Wind direction</b>	NW
<b>Record Wind Speed (mph)</b>	3.8
<b>Have the weather conditions changed since last recorded?</b>	No
<b>Are you experiencing any odors</b>	Yes
<b>Description of Odor</b>	Chemical
Diesel fuel	
<b>Intensity of Odor</b>	1 - Very light odor detected

**Are any corrective actions needed?**

Stop #22: Intersection of Hillcrest Parkway and Park Vista Drive  
at Castaic Elementary School

**Use map locator to enter lat/long for this observation point.** 28332 Foothill Rd, Castaic, CA  
91384, USA  
(34.4716348,  
-118.62992349999999)

<b>Record time at observation point</b>	9 Nov 2023 7:49 AM PST
<b>Record Wind direction</b>	NW
<b>Record Wind Speed (mph)</b>	5.1

<b>Have the weather conditions changed since last recorded?</b>	No
<b>Are you experiencing any odors</b>	No
Stop #23: Intersection of Creekbed Road and Firebrand Drive	
<b>Use map locator to enter lat/long for this observation point.</b>	(34.4579383, -118.6196483)
<b>Record time at observation point</b>	9 Nov 2023 7:38 AM PST
<b>Record Wind direction</b>	N
<b>Record Wind Speed (mph)</b>	0
<b>Have the weather conditions changed since last recorded?</b>	No
<b>Are you experiencing any odors</b>	No
Stop #24: Intersection of The Old Road and Live Oak Road	
<b>Use map locator to enter lat/long for this observation point.</b>	29483 The Old Rd, Castaic, CA 91384, USA (34.4530556, -118.6163889)
<b>Record time at observation point</b>	9 Nov 2023 7:34 AM PST
<b>Record Wind direction</b>	N
<b>Record Wind Speed (mph)</b>	5.8
<b>Have the weather conditions changed since last recorded?</b>	No
<b>Are you experiencing any odors</b>	No
Stop #25: Intersection of Live Oak Road and Hidden Trail Road	
<b>Use map locator to enter lat/long for this observation point.</b>	27704 Buckskin Dr, Castaic, CA 91384, USA (34.4498606, -118.6182516)
<b>Record time at observation point</b>	9 Nov 2023 7:33 AM PST
<b>Record Wind direction</b>	NE
<b>Record Wind Speed (mph)</b>	4.9
<b>Have the weather conditions changed since last recorded?</b>	No
<b>Are you experiencing any odors</b>	No

Stop #26: Intersection of Live Oak Elementary School at Saddleridge Way

Use map locator to enter lat/long for this observation point.

27710 Rangewood Rd, Castaic, CA  
91384, USA  
(34.450107599999996,  
-118.61922759999999)

Record time at observation point

9 Nov 2023 7:30 AM PST

Record Wind direction

NE

Record Wind Speed (mph)

1.1

Have the weather conditions changed since last recorded?

No

Are you experiencing any odors

No

Stop #27: Intersection of Rangewood Road and Buckskin Drive

Use map locator to enter lat/long for this observation point.

29165 Saddleridge Way, Castaic,  
CA 91384, USA  
(34.4491454,  
-118.62033539999999)

Record time at observation point

9 Nov 2023 7:29 AM PST

Record Wind direction

N

Record Wind Speed (mph)

0

Have the weather conditions changed since last recorded?

No

Are you experiencing any odors

No

Stop #28: Intersection of Quincy Street and Cambridge Avenue

Use map locator to enter lat/long for this observation point.

27803 Quincy St, Castaic, CA  
91384, USA  
(34.453010299999995,  
-118.62001219999999)

Record time at observation point

9 Nov 2023 7:26 AM PST

Record Wind direction

SW

Record Wind Speed (mph)

1.1

Have the weather conditions changed since last recorded?

No

Are you experiencing any odors

No

Stop #29: Intersection of Hasley Canyon Road and Commerce Center Drive (Santa Clarita Valley International School & Playmakers Preschool)

Use map locator to enter lat/long for this observation point.

28050 Hasley Canyon Rd, Castaic,  
CA 91384, USA  
(34.4509472, -118.6247111)

Record time at observation point

9 Nov 2023 7:21 AM PST

Record Wind direction

N

Record Wind Speed (mph)

0

Have the weather conditions changed since last recorded?

No

Are you experiencing any odors

No

Stop #30: Intersection of Commerce Center Drive and Witherspoon Parkway

Use map locator to enter lat/long for this observation point.

Commerce Center Dr &  
Witherspoon Pky, California  
91355, USA  
(34.445074999999996,  
-118.62639800000001)

Record time at observation point

9 Nov 2023 7:19 AM PST

Record Wind direction

N

Record Wind Speed (mph)

0.4

Have the weather conditions changed since last recorded?

No

Are you experiencing any odors

No

Stop #31: Intersection of Franklin Parkway and driveway leading to the United States Postal Service

Use map locator to enter lat/long for this observation point.

28615 Braxton Ave, Valencia, CA  
91355, USA  
(34.436017,  
-118.62702900000001)

Record time at observation point

9 Nov 2023 7:14 AM PST

Record Wind direction

NE

Record Wind Speed (mph)

4.5

<b>Have the weather conditions changed since last recorded?</b>	No
<b>Are you experiencing any odors</b>	No
Stop #32: Intersection of Henry Mayo Drive and Cambridge View Drive, leading into the Valencia Travel Village RV Resort	
<b>Use map locator to enter lat/long for this observation point.</b>	CA-126, Castaic, CA 91384, USA (34.4293868, -118.62566710000002)
<b>Record time at observation point</b>	9 Nov 2023 7:09 AM PST
<b>Record Wind direction</b>	NE
<b>Record Wind Speed (mph)</b>	7.8
<b>Have the weather conditions changed since last recorded?</b>	No
<b>Are you experiencing any odors</b>	No
Odor Compliance with Stipulated Order for Abatement	
<b>Have you recorded Odor Intensity of 3 (3 - Moderate Odor) or higher at 3 or more Stops?</b>	No



**Recorder Signature**



Julian Jenkins  
9 Nov 2023 8:49 AM PST

---

**Upon completion of this patrol, please check the box to trigger necessary notifications.**

# 4050 - Chiquita Odor Patrol Template

9 Nov 2023

Complete

<b>Score</b>	3 / 3 (100%)	<b>Flagged items</b>	2	<b>Actions</b>	0
--------------	--------------	----------------------	---	----------------	---

**Conducted on**

9 Nov 2023 9:17 PM PST

**Prepared by**

Chiquita Landfill

**If the name of the person conducting the Patrol does not appear above, please enter it here:**

Adrian and Nicolas

**What type of patrol is this?**

Regular Patrol

**Weather Conditions at the time of patrol.**

Sunny

Clear night sky

**Temperature at time of Patrol**

54°F  
Should be between -50°F to 125°F

**I acknowledge that I have not visited the Reaction Area, working face, or other areas where exposed trash or landfill gas odors exist at Chiquita Canyon Landfill within four (4) hours prior to conducting the odor surveillance.**



**I acknowledge that I will assess each Patrol Stop while standing outside of the vehicle.**



**Flagged items**

2 flagged

Odor Patrol Stops / Stop #9: Intersection of Val Verde Road and Trellis Road

**Are you experiencing any odors**

Yes

Odor Patrol Stops / Stop #22: Intersection of Hillcrest Parkway and Park Vista Drive at Castaic Elementary School

**Are you experiencing any odors**

Yes

**Odor Patrol Stops**

2 flagged

Stop #1: Chiquito Canyon Road and Driveway leading to the LA County Fire's Del Valle Regional Training Center

**Use map locator to enter lat/long for this observation point.**28101 Chiquito Canyon Rd,  
Castaic, CA 91384, USA  
(34.4327713, -118.6591223)**Record time at observation point**

9 Nov 2023 8:13 PM PST

**Record Wind direction**

S

**Record Wind Speed (mph)**

3.1

**Have the weather conditions changed since start of patrol?**

No

**Are you experiencing any odors**

No

Stop #2: Intersection of Chiquito Canyon Road and Lincoln Avenue

**Use map locator to enter lat/long for this observation point.**Chiquito Canyon Rd & Lincoln Ave,  
California 91355, USA  
(34.437901, -118.658324)**Record time at observation point**

9 Nov 2023 8:15 PM PST

**Record Wind direction**

S

**Record Wind Speed (mph)**

3.6

**Have the weather conditions changed since last recorded?**

No

**Are you experiencing any odors**

No

Stop #3: Intersection of Lincoln Avenue and Jackson Street

**Use map locator to enter lat/long for this observation point.**28543 Lincoln Ave, Castaic, CA  
91384, USA  
(34.4395774, -118.6561263)**Record time at observation point**

9 Nov 2023 8:16 PM PST

**Record Wind direction**

S

**Record Wind Speed (mph)**

2.0

**Have the weather conditions changed since last recorded?**

No

**Are you experiencing any odors**

No

Stop #4: Intersection of Buchanan Way and Chiquito Canyon Road

**Use map locator to enter lat/long for this observation point.**

28703 Chiquito Canyon Rd,  
Castaic, CA 91384, USA  
(34.441859799999996,  
-118.6573111)

**Record time at observation point**

9 Nov 2023 8:18 PM PST

**Record Wind direction**

E

**Record Wind Speed (mph)**

1.3

**Have the weather conditions changed since last recorded?**

No

**Are you experiencing any odors**

No

Stop #5: Intersection of Lincoln Avenue and Harding Avenue

**Use map locator to enter lat/long for this observation point.**

11629 Daleside Ave, Hawthorne,  
CA 90250, USA  
(34.443070999999996,  
-118.655496)

**Record time at observation point**

9 Nov 2023 8:17 PM PST

**Record Wind direction**

SW

**Record Wind Speed (mph)**

.04

**Have the weather conditions changed since last recorded?**

No

**Are you experiencing any odors**

No

Stop #6: Intersection of Chiquito Canyon Road and San Martinez Road

**Use map locator to enter lat/long for this observation point.**

San Martinez Rd & Chiquito  
Canyon Rd, Val Verde, CA 91384,  
USA  
(34.445074, -118.657935)

**Record time at observation point**

9 Nov 2023 8:20 PM PST

**Record Wind direction**

S

**Record Wind Speed (mph)**

1.6

<b>Have the weather conditions changed since last recorded?</b>	No
<b>Are you experiencing any odors</b>	No
Stop #7: Intersection of San Martinez Road and Morningside Drive	
<b>Use map locator to enter lat/long for this observation point.</b>	(34.4465034, -118.661196)
<b>Record time at observation point</b>	9 Nov 2023 8:21 PM PST
<b>Record Wind direction</b>	S
<b>Record Wind Speed (mph)</b>	.09
<b>Have the weather conditions changed since last recorded?</b>	No
<b>Are you experiencing any odors</b>	No
Stop #8: Intersection of Lexington Drive and Morningside Drive	
<b>Use map locator to enter lat/long for this observation point.</b>	(34.4483365, -118.6607073)
<b>Record time at observation point</b>	9 Nov 2023 8:22 PM PST
<b>Record Wind direction</b>	N
<b>Record Wind Speed (mph)</b>	0
<b>Have the weather conditions changed since last recorded?</b>	No
<b>Are you experiencing any odors</b>	No
Stop #9: Intersection of Val Verde Road and Trellis Road	
	1 flagged
<b>Use map locator to enter lat/long for this observation point.</b>	(34.4479949, -118.6629596)
<b>Record time at observation point</b>	9 Nov 2023 8:24 PM PST
<b>Record Wind direction</b>	S
<b>Record Wind Speed (mph)</b>	1.1
<b>Have the weather conditions changed since last recorded?</b>	No
<b>Are you experiencing any odors</b>	Yes
<b>Description of Odor</b>	Trash

<b>Intensity of Odor</b>	1 - Very light odor detected
<b>Are any corrective actions needed?</b>	No
Stop #10: Intersection of San Martinez Road and Euclid Ave.	
<b>Use map locator to enter lat/long for this observation point.</b>	(34.4477537, -118.6659144)
<b>Record time at observation point</b>	9 Nov 2023 8:25 PM PST
<b>Record Wind direction</b>	N
<b>Record Wind Speed (mph)</b>	0
<b>Have the weather conditions changed since last recorded?</b>	No
<b>Are you experiencing any odors</b>	No
Stop #11: Intersection of San Martinez Road and Keningston Road	
<b>Use map locator to enter lat/long for this observation point.</b>	30703 San Martinez Rd, Castaic, CA 91384, USA (34.448692199999996, -118.6712099)
<b>Record time at observation point</b>	9 Nov 2023 8:26 PM PST
<b>Record Wind direction</b>	E
<b>Record Wind Speed (mph)</b>	.07
<b>Have the weather conditions changed since last recorded?</b>	No
<b>Are you experiencing any odors</b>	No
Stop #12: Intersection of Hunstock Street and Windsor Road	
<b>Use map locator to enter lat/long for this observation point.</b>	(34.4460018, -118.6494757)
<b>Record time at observation point</b>	9 Nov 2023 8:38 PM PST
<b>Record Wind direction</b>	SW
<b>Record Wind Speed (mph)</b>	.09
<b>Have the weather conditions changed since last recorded?</b>	No
<b>Are you experiencing any odors</b>	No

Stop #13: Intersection of Del Valle Road and Silver Street

Use map locator to enter lat/long for this observation point. (34.4486084, -118.6552618)

Record time at observation point 9 Nov 2023 8:40 PM PST

Record Wind direction N

Record Wind Speed (mph) 0

Have the weather conditions changed since last recorded? No

Are you experiencing any odors No

Stop #14: Intersection of Del Valle Road and Hasley Canyon Road

Use map locator to enter lat/long for this observation point. (34.4570149, -118.6411964)

Record time at observation point 9 Nov 2023 8:43 PM PST

Record Wind Speed (mph) 2.9

Record Wind direction W

Have the weather conditions changed since last recorded? No

Are you experiencing any odors No

Stop #15: Intersection of Hasley Canyon Road and Gibraltar Lane

Use map locator to enter lat/long for this observation point. (34.4551422, -118.6333962)

Record time at observation point 9 Nov 2023 8:45 PM PST

Record Wind direction SW

Record Wind Speed (mph) 1.3

Have the weather conditions changed since last recorded? No

Are you experiencing any odors No

Stop #16: Intersection of Gibraltar Lane and Alton Way

Use map locator to enter lat/long for this observation point. (34.4548546, -118.6301519)



**Record time at observation point**

9 Nov 2023 8:46 PM PST

**Record Wind direction**

S

**Record Wind Speed (mph)**

1.4

**Have the weather conditions changed since last recorded?**

No

**Are you experiencing any odors**

No

Stop #17: Intersection of Castlebury Place and Picadilly Place

**Use map locator to enter lat/long for this observation point.**

(34.4536855, -118.6276142)

**Record time at observation point**

9 Nov 2023 8:47 PM PST

**Record Wind direction**

S

**Record Wind Speed (mph)**

1.6

**Have the weather conditions changed since last recorded?**

No

**Are you experiencing any odors**

No

Stop #18: Intersection of Gibraltar Lane and Springvale Lane

**Use map locator to enter lat/long for this observation point.**

(34.4557775, -118.6284866)

**Record time at observation point**

9 Nov 2023 8:49 PM PST

**Record Wind direction**

SW

**Record Wind Speed (mph)**

1.8

**Have the weather conditions changed since last recorded?**

No

**Are you experiencing any odors**

No

Stop #19: Intersection of Gibraltar Lane and Cambridge Avenue

**Use map locator to enter lat/long for this observation point.**

(34.4580981, -118.6269059)

**Record time at observation point**

9 Nov 2023 8:50 PM PST

**Record Wind direction**

E

**Record Wind Speed (mph)**

1.3

<b>Have the weather conditions changed since last recorded?</b>	No
<b>Are you experiencing any odors</b>	No
Stop #20: Intersection of Cambridge Avenue and Hasley Canyon Road	
<b>Use map locator to enter lat/long for this observation point.</b>	29615 Cambridge Ave, Castaic, CA 91384, USA (34.4551685, -118.62196540000001)
<b>Record time at observation point</b>	9 Nov 2023 8:51 PM PST
<b>Record Wind direction</b>	E
<b>Record Wind Speed (mph)</b>	2.7
<b>Have the weather conditions changed since last recorded?</b>	No
<b>Are you experiencing any odors</b>	No
Stop #21: Intersection of The Old Road and Hillcrest Parkway	
<b>Use map locator to enter lat/long for this observation point.</b>	27618 Iris Pl, Castaic, CA 91384, USA (34.470717199999996, -118.61738550000001)
<b>Record time at observation point</b>	9 Nov 2023 8:54 PM PST
<b>Record Wind direction</b>	N
<b>Record Wind Speed (mph)</b>	0
<b>Have the weather conditions changed since last recorded?</b>	No
<b>Are you experiencing any odors</b>	No
Stop #22: Intersection of Hillcrest Parkway and Park Vista Drive at Castaic Elementary School	
<b>Use map locator to enter lat/long for this observation point.</b>	30455 Park Vista Dr, Castaic, CA 91384, USA (34.472168100000005, -118.6304217)
<b>Record time at observation point</b>	9 Nov 2023 8:56 PM PST
<b>Record Wind direction</b>	S

Record Wind Speed (mph)	2.5
Have the weather conditions changed since last recorded?	No
Are you experiencing any odors	Yes
Description of Odor	Other
Describe odor	Sewage
Intensity of Odor	2 - Light odor detected
Are any corrective actions needed?	No
Stop #23: Intersection of Creekbed Road and Firebrand Drive	
Use map locator to enter lat/long for this observation point.	29796 Creekbed Rd, Castaic, CA 91384, USA (34.4575962, -118.6195735)
Record time at observation point	9 Nov 2023 8:52 PM PST
Record Wind direction	S
Record Wind Speed (mph)	5.1
Have the weather conditions changed since last recorded?	No
Are you experiencing any odors	No
Stop #24: Intersection of The Old Road and Live Oak Road	
Use map locator to enter lat/long for this observation point.	27305 Live Oak Rd UNIT B, Castaic, CA 91384, USA (34.4534072, -118.6165492)
Record time at observation point	9 Nov 2023 9:00 PM PST
Record Wind direction	W
Record Wind Speed (mph)	3.1
Have the weather conditions changed since last recorded?	No
Are you experiencing any odors	No
Stop #25: Intersection of Live Oak Road and Hidden Trail Road	
Use map locator to enter lat/long for this observation point.	27662 Buckskin Dr, Castaic, CA 91384, USA

(34.4501791,  
-118.61799130000001)

<b>Record time at observation point</b>	9 Nov 2023 9:01 PM PST
<b>Record Wind direction</b>	W
<b>Record Wind Speed (mph)</b>	1.9
<b>Have the weather conditions changed since last recorded?</b>	No
<b>Are you experiencing any odors</b>	No
Stop #26: Intersection of Live Oak Elementary School at Saddleridge Way	

**Use map locator to enter lat/long for this observation point.** 27710 Rangewood Rd, Castaic, CA 91384, USA  
(34.450107599999996, -118.61922759999999)

<b>Record time at observation point</b>	9 Nov 2023 9:02 PM PST
<b>Record Wind direction</b>	W
<b>Record Wind Speed (mph)</b>	1.6
<b>Have the weather conditions changed since last recorded?</b>	No
<b>Are you experiencing any odors</b>	No

Stop #27: Intersection of Rangewood Road and Buckskin Drive

**Use map locator to enter lat/long for this observation point.** 29165 Saddleridge Way, Castaic, CA 91384, USA  
(34.4491454, -118.62033539999999)

<b>Record time at observation point</b>	9 Nov 2023 9:03 PM PST
<b>Record Wind direction</b>	NE
<b>Record Wind Speed (mph)</b>	1.3
<b>Have the weather conditions changed since last recorded?</b>	No
<b>Are you experiencing any odors</b>	No

Stop #28: Intersection of Quincy Street and Cambridge Avenue

27803 Quincy St, Castaic, CA  
91384, USA  
(34.453010299999995,  
-118.62001219999999)

Use map locator to enter lat/long for this observation point.

Record time at observation point 9 Nov 2023 9:05 PM PST

Record Wind direction N

Record Wind Speed (mph) 0

Have the weather conditions changed since last recorded? No

Are you experiencing any odors No

Stop #29: Intersection of Hasley Canyon Road and Commerce Center Drive (Santa Clarita Valley International School & Playmakers Preschool)

28050 Hasley Canyon Rd, Castaic,  
CA 91384, USA  
(34.4509472, -118.6247111)

Use map locator to enter lat/long for this observation point.

Record time at observation point 9 Nov 2023 9:08 PM PST

Record Wind direction N

Record Wind Speed (mph) 2.2

Have the weather conditions changed since last recorded? No

Are you experiencing any odors No

Stop #30: Intersection of Commerce Center Drive and Witherspoon Parkway

Commerce Center Dr &  
Witherspoon Pky, California  
91384, USA  
(34.445912, -118.626105)

Use map locator to enter lat/long for this observation point.

Record time at observation point 9 Nov 2023 9:10 PM PST

Record Wind direction S

Record Wind Speed (mph) .9

Have the weather conditions changed since last recorded? No

Are you experiencing any odors No

Stop #31: Intersection of Franklin Parkway and driveway leading to the United States Postal Service

**Use map locator to enter lat/long for this observation point.**

28000 Franklin Pkwy, Valencia, CA  
91355, USA  
(34.4340092, -118.6285513)

**Record time at observation point**

9 Nov 2023 9:13 PM PST

**Record Wind direction**

N

**Record Wind Speed (mph)**

0

**Have the weather conditions changed since last recorded?**

No

**Are you experiencing any odors**

No

Stop #32: Intersection of Henry Mayo Drive and Cambridge View Drive, leading into the Valencia Travel Village RV Resort

**Use map locator to enter lat/long for this observation point.**

Henry Mayo And Cambridge

**Record time at observation point**

9 Nov 2023 9:15 PM PST

**Record Wind direction**

S

**Record Wind Speed (mph)**

.02

**Have the weather conditions changed since last recorded?**

No

**Are you experiencing any odors**

No

Odor Compliance with Stipulated Order for Abatement

**Have you recorded Odor Intensity of 3 (3 - Moderate Odor) or higher at 3 or more Stops?**

No

**Recorder Signature**



adrian mendoza  
9 Nov 2023 9:17 PM PST

---

**Upon completion of this patrol, please check the box to trigger necessary notifications.**

---



# 4050 - Chiquita Odor Patrol Template

10 Nov 2023

Complete

<b>Score</b>	3 / 3 (100%)	<b>Flagged items</b>	3	<b>Actions</b>	0
--------------	--------------	----------------------	---	----------------	---

**Conducted on**

10 Nov 2023 7:42 PM PST

**Prepared by**

Chiquita Landfill

**If the name of the person conducting the Patrol does not appear above, please enter it here:**

Nicolas & Adrian

**What type of patrol is this?**

Regular Patrol

**Weather Conditions at the time of patrol.**

Partly Cloudy

**Temperature at time of Patrol**

52°F  
Should be between -50°F to 125°F

**I acknowledge that I have not visited the Reaction Area, working face, or other areas where exposed trash or landfill gas odors exist at Chiquita Canyon Landfill within four (4) hours prior to conducting the odor surveillance.**



**I acknowledge that I will assess each Patrol Stop while standing outside of the vehicle.**





**Flagged items**

3 flagged

Odor Patrol Stops / Stop #7: Intersection of San Martinez Road and Morningside Drive

**Are you experiencing any odors**

Yes

Odor Patrol Stops / Stop #8: Intersection of Lexington Drive and Morningside Drive

**Are you experiencing any odors**

Yes

Odor Patrol Stops / Stop #11: Intersection of San Martinez Road and Keningston Road

**Are you experiencing any odors**

Yes

<b>Odor Patrol Stops</b>		3 flagged
Stop #1: Chiquito Canyon Road and Driveway leading to the LA County Fire's Del Valle Regional Training Center		
<b>Use map locator to enter lat/long for this observation point.</b>	28101 Chiquito Canyon Rd, Castaic, CA 91384, USA (34.4327931, -118.658996)	
<b>Record time at observation point</b>	10 Nov 2023 7:46 PM PST	
<b>Record Wind direction</b>	S	
<b>Record Wind Speed (mph)</b>	5.1	
<b>Have the weather conditions changed since start of patrol?</b>	No	
<b>Are you experiencing any odors</b>	No	
Stop #2: Intersection of Chiquito Canyon Road and Lincoln Avenue		
<b>Use map locator to enter lat/long for this observation point.</b>	28464 Chiquito Canyon Rd, Castaic, CA 91384, USA (34.438305899999996, -118.65799469999999)	
<b>Record time at observation point</b>	10 Nov 2023 7:47 PM PST	
<b>Record Wind direction</b>	S	
<b>Record Wind Speed (mph)</b>	2.5	
<b>Have the weather conditions changed since last recorded?</b>	No	
<b>Are you experiencing any odors</b>	No	
Stop #3: Intersection of Lincoln Avenue and Jackson Street		
<b>Use map locator to enter lat/long for this observation point.</b>	28517 Lincoln Ave, Castaic, CA 91384, USA (34.439115, -118.65653640000001)	
<b>Record time at observation point</b>	10 Nov 2023 7:48 PM PST	
<b>Record Wind direction</b>	S	
<b>Record Wind Speed (mph)</b>	2.0	
<b>Have the weather conditions changed since last recorded?</b>	No	

<b>Are you experiencing any odors</b>	No
Stop #4: Intersection of Buchanan Way and Chiquito Canyon Road	
<b>Use map locator to enter lat/long for this observation point.</b>	28661 Chiquito Canyon Rd, Castaic, CA 91384, USA (34.4414836, -118.6574114)
<b>Record time at observation point</b>	10 Nov 2023 7:51 PM PST
<b>Record Wind direction</b>	W
<b>Record Wind Speed (mph)</b>	0
<b>Have the weather conditions changed since last recorded?</b>	No
<b>Are you experiencing any odors</b>	No
Stop #5: Intersection of Lincoln Avenue and Harding Avenue	
<b>Use map locator to enter lat/long for this observation point.</b>	28721 Lincoln Ave, Castaic, CA 91384, USA (34.442533700000006, -118.65588400000001)
<b>Record time at observation point</b>	10 Nov 2023 7:49 PM PST
<b>Record Wind direction</b>	E
<b>Record Wind Speed (mph)</b>	1.6
<b>Have the weather conditions changed since last recorded?</b>	No
<b>Are you experiencing any odors</b>	No
Stop #6: Intersection of Chiquito Canyon Road and San Martinez Road	
<b>Use map locator to enter lat/long for this observation point.</b>	28900 Chiquito Canyon Rd, Castaic, CA 91384, USA (34.4451696, -118.65758459999999)
<b>Record time at observation point</b>	10 Nov 2023 7:52 PM PST
<b>Record Wind direction</b>	S
<b>Record Wind Speed (mph)</b>	1.3
<b>Have the weather conditions changed since last recorded?</b>	No

<b>Are you experiencing any odors</b>	No
Stop #7: Intersection of San Martinez Road and Morningside Drive	1 flagged
<b>Use map locator to enter lat/long for this observation point.</b>	(34.4462068, -118.6619275)
<b>Record time at observation point</b>	10 Nov 2023 7:53 PM PST
<b>Record Wind direction</b>	N
<b>Record Wind Speed (mph)</b>	1.1
<b>Have the weather conditions changed since last recorded?</b>	No
<b>Are you experiencing any odors</b>	Yes
<b>Description of Odor</b>	Other
<b>Describe odor</b>	Burning wood
<b>Intensity of Odor</b>	2 - Light odor detected
<b>Are any corrective actions needed?</b>	No
Stop #8: Intersection of Lexington Drive and Morningside Drive	1 flagged
<b>Use map locator to enter lat/long for this observation point.</b>	29043 Morningside Dr, Castaic, CA 91384, USA (34.4482856, -118.6609568)
<b>Record time at observation point</b>	10 Nov 2023 7:54 PM PST
<b>Record Wind direction</b>	S
<b>Record Wind Speed (mph)</b>	0.2
<b>Have the weather conditions changed since last recorded?</b>	No
<b>Are you experiencing any odors</b>	Yes
<b>Description of Odor</b>	Landfill Gas
<b>Intensity of Odor</b>	1 - Very light odor detected
<b>Are any corrective actions needed?</b>	No
Stop #9: Intersection of Val Verde Road and Trellis Road	

**Use map locator to enter lat/long for this observation point.** (34.4487371, -118.6626234)

**Record time at observation point** 10 Nov 2023 7:55 PM PST

**Record Wind direction** N

**Record Wind Speed (mph)** 0.2

**Have the weather conditions changed since last recorded?** No

**Are you experiencing any odors** No

Stop #10: Intersection of San Martinez Road and Euclid Ave.

**Use map locator to enter lat/long for this observation point.** (34.4476844, -118.6653403)

**Record time at observation point** 10 Nov 2023 7:57 PM PST

**Record Wind direction** E

**Record Wind Speed (mph)** 1.8

**Have the weather conditions changed since last recorded?** No

**Are you experiencing any odors** No

Stop #11: Intersection of San Martinez Road and Keningston Road 1 flagged

**Use map locator to enter lat/long for this observation point.** (34.448631, -118.6707024)

**Record time at observation point** 10 Nov 2023 7:58 PM PST

**Record Wind direction** E

**Record Wind Speed (mph)** 0.8

**Have the weather conditions changed since last recorded?** No

**Are you experiencing any odors** Yes

**Description of Odor** Other

**Describe odor** Burning wood

**Intensity of Odor** 2 - Light odor detected

**Are any corrective actions needed?** No

Stop #12: Intersection of Hunstock Street and Windsor Road

Use map locator to enter lat/long for this observation point. (34.4458795, -118.6494841)

Record time at observation point 10 Nov 2023 8:02 PM PST

Record Wind direction NE

Record Wind Speed (mph) 0.7

Have the weather conditions changed since last recorded? No

Are you experiencing any odors No

Stop #13: Intersection of Del Valle Road and Silver Street

Use map locator to enter lat/long for this observation point. (34.4475082, -118.6556906)

Record time at observation point 10 Nov 2023 8:04 PM PST

Record Wind direction S

Record Wind Speed (mph) 2.0

Have the weather conditions changed since last recorded? No

Are you experiencing any odors No

Stop #14: Intersection of Del Valle Road and Hasley Canyon Road

Use map locator to enter lat/long for this observation point. Del Valle Rd & Hasley Canyon Rd, California 91355, USA (34.456905, -118.64146400000001)

Record time at observation point 10 Nov 2023 8:07 PM PST

Record Wind Speed (mph) 4.5

Record Wind direction NW

Have the weather conditions changed since last recorded? No

Are you experiencing any odors No

Stop #15: Intersection of Hasley Canyon Road and Gibraltar Lane

28579 Gibraltar Ln, Castaic, CA  
91384, USA  
(34.4551702,  
-118.63360240000002)

Use map locator to enter lat/long for this observation point.

Record time at observation point

10 Nov 2023 8:08 PM PST

Record Wind direction

W

Record Wind Speed (mph)

0.2

Have the weather conditions changed since last recorded?

No

Are you experiencing any odors

No

Stop #16: Intersection of Gibraltar Lane and Alton Way

28429 Gibraltar Ln, Castaic, CA  
91384, USA  
(34.4547595,  
-118.63055109999999)

Use map locator to enter lat/long for this observation point.

Record time at observation point

10 Nov 2023 8:09 PM PST

Record Wind direction

S

Record Wind Speed (mph)

4.5

Have the weather conditions changed since last recorded?

No

Are you experiencing any odors

No

Stop #17: Intersection of Castlebury Place and Picadilly Place

661 Your Home Away!, Castaic, CA  
91384, USA  
(34.4536497,  
-118.62767199999998)

Use map locator to enter lat/long for this observation point.

Record time at observation point

10 Nov 2023 8:11 PM PST

Record Wind direction

S

Record Wind Speed (mph)

1.8

Have the weather conditions changed since last recorded?

No

Are you experiencing any odors

No

Stop #18: Intersection of Gibraltar Lane and Springvale Lane

28257 Springvale Ln, Castaic, CA  
91384, USA  
(34.4558965,  
-118.62827940000001)

Use map locator to enter lat/long for this observation point.

Record time at observation point

10 Nov 2023 8:12 PM PST

Record Wind direction

SW

Record Wind Speed (mph)

2.2

Have the weather conditions changed since last recorded?

No

Are you experiencing any odors

No

Stop #19: Intersection of Gibraltar Lane and Cambridge Avenue

29823 Cambridge Ave, Castaic, CA  
91384, USA  
(34.457917099999996,  
-118.62698039999998)

Use map locator to enter lat/long for this observation point.

Record time at observation point

10 Nov 2023 8:13 PM PST

Record Wind direction

NE

Record Wind Speed (mph)

0.0

Have the weather conditions changed since last recorded?

No

Are you experiencing any odors

No

Stop #20: Intersection of Cambridge Avenue and Hasley Canyon Road

9701 Creekbed Rd, Castaic, CA  
91384, USA  
(34.4555301, -118.6218167)

Use map locator to enter lat/long for this observation point.

Record time at observation point

10 Nov 2023 8:14 PM PST

Record Wind direction

SE

Record Wind Speed (mph)

0.0

Have the weather conditions changed since last recorded?

No

Are you experiencing any odors

No

Stop #21: Intersection of The Old Road and Hillcrest Parkway



Use map locator to enter lat/long for this observation point.

27610 Iris Pl, Castaic, CA 91384,  
USA  
(34.470656, -118.6171576)

Record time at observation point

10 Nov 2023 8:19 PM PST

Record Wind direction

E

Record Wind Speed (mph)

0.4

Have the weather conditions changed since last recorded?

No

Are you experiencing any odors

No

Stop #22: Intersection of Hillcrest Parkway and Park Vista Drive  
at Castaic Elementary School

Use map locator to enter lat/long for this observation point.

28332 Foothill Rd, Castaic, CA  
91384, USA  
(34.471645699999996,  
-118.62989749999998)

Record time at observation point

10 Nov 2023 8:20 PM PST

Record Wind direction

S

Record Wind Speed (mph)

4.2

Have the weather conditions changed since last recorded?

No

Are you experiencing any odors

No

Stop #23: Intersection of Creekbed Road and Firebrand Drive

Use map locator to enter lat/long for this observation point.

27704 Firebrand Dr, Castaic, CA  
91384, USA  
(34.457864799999996,  
-118.61995199999998)

Record time at observation point

10 Nov 2023 8:16 PM PST

Record Wind direction

W

Record Wind Speed (mph)

0.0

Have the weather conditions changed since last recorded?

No

Are you experiencing any odors

No

Stop #24: Intersection of The Old Road and Live Oak Road

Use map locator to enter lat/long for this observation point.

27305 Live Oak Rd, Castaic, CA  
91384, USA  
(34.453508299999996,  
-118.6164966)

Record time at observation point

10 Nov 2023 8:36 PM PST

Record Wind direction

S

Record Wind Speed (mph)

1.3

Have the weather conditions changed since last recorded?

No

Are you experiencing any odors

No

Stop #25: Intersection of Live Oak Road and Hidden Trail Road

Use map locator to enter lat/long for this observation point.

27662 Buckskin Dr, Castaic, CA  
91384, USA  
(34.4501688,  
-118.61797809999999)

Record time at observation point

10 Nov 2023 8:38 PM PST

Record Wind direction

S

Record Wind Speed (mph)

2.5

Have the weather conditions changed since last recorded?

No

Are you experiencing any odors

No

Stop #26: Intersection of Live Oak Elementary School at  
Saddleridge Way

Use map locator to enter lat/long for this observation point.

27715 Saddleridge Way, Castaic,  
CA 91384, USA  
(34.4504892, -118.6202344)

Record time at observation point

10 Nov 2023 8:39 PM PST

Record Wind direction

S

Record Wind Speed (mph)

2.5

Have the weather conditions changed since last recorded?

No

Are you experiencing any odors

No

Stop #27: Intersection of Rangewood Road and Buckskin Drive

Use map locator to enter lat/long for this observation point.

29165 Rangewood Rd, Castaic, CA  
91384, USA  
(34.449127, -118.620424)

Record time at observation point

10 Nov 2023 8:40 PM PST

Record Wind direction

N

Record Wind Speed (mph)

0

Have the weather conditions changed since last recorded?

No

Are you experiencing any odors

No

Stop #28: Intersection of Quincy Street and Cambridge Avenue

Use map locator to enter lat/long for this observation point.

27803 Quincy St, Castaic, CA  
91384, USA  
(34.453010299999995,  
-118.62001219999999)

Record time at observation point

10 Nov 2023 8:42 PM PST

Record Wind direction

W

Record Wind Speed (mph)

4.0

Have the weather conditions changed since last recorded?

No

Are you experiencing any odors

No

Stop #29: Intersection of Hasley Canyon Road and Commerce Center Drive (Santa Clarita Valley International School & Playmakers Preschool)

Use map locator to enter lat/long for this observation point.

Hasley Xrds, Valencia, CA 91355,  
USA  
(34.4509366,  
-118.62549559999998)

Record time at observation point

10 Nov 2023 8:45 PM PST

Record Wind direction

S

Record Wind Speed (mph)

0.9

Have the weather conditions changed since last recorded?

No

Are you experiencing any odors

No

Stop #30: Intersection of Commerce Center Drive and

Witherspoon Parkway

**Use map locator to enter lat/long for this observation point.**

(34.4464449, -118.6265265)

**Record time at observation point**

10 Nov 2023 8:46 PM PST

**Record Wind direction**

S

**Record Wind Speed (mph)**

0.7

**Have the weather conditions changed since last recorded?**

No

**Are you experiencing any odors**

No

Stop #31: Intersection of Franklin Parkway and driveway leading to the United States Postal Service

**Use map locator to enter lat/long for this observation point.**

28000 Franklin Pkwy, Valencia, CA  
91355, USA  
(34.4352261,  
-118.62850189999997)

**Record time at observation point**

10 Nov 2023 8:48 PM PST

**Record Wind direction**

W

**Record Wind Speed (mph)**

1.6

**Have the weather conditions changed since last recorded?**

No

**Are you experiencing any odors**

No

Stop #32: Intersection of Henry Mayo Drive and Cambridge View Drive, leading into the Valencia Travel Village RV Resort

**Use map locator to enter lat/long for this observation point.**

27953 Hancock Pkwy, Valencia, CA  
91355, USA  
(34.430459299999995,  
-118.62511680000001)

**Record time at observation point**

10 Nov 2023 8:52 PM PST

**Record Wind direction**

W

**Record Wind Speed (mph)**

1.3

**Have the weather conditions changed since last recorded?**

No

**Are you experiencing any odors**

No

Odor Compliance with Stipulated Order for Abatement

**Have you recorded Odor Intensity of 3 (3 - Moderate Odor) or higher at 3 or more Stops?**

No

**Recorder Signature**

A handwritten signature in black ink, appearing to be 'nicolas and adrian', written in a cursive style.

nicolas and adrian  
10 Nov 2023 8:53 PM PST

---

**Upon completion of this patrol, please check the box to trigger necessary notifications.**



# 4050 - Chiquita Odor Patrol Template

10 Nov 2023

Complete

<b>Score</b>	3 / 3 (100%)	<b>Flagged items</b>	12	<b>Actions</b>	0
--------------	--------------	----------------------	----	----------------	---

**Conducted on**

10 Nov 2023 6:54 AM PST

**Prepared by**

Chiquita Landfill

**If the name of the person conducting the Patrol does not appear above, please enter it here:**

Julian Jenkins

**What type of patrol is this?**

Regular Patrol

**Weather Conditions at the time of patrol.**

Sunny

**Temperature at time of Patrol**

39°F  
Should be between -50°F to 125°F

**I acknowledge that I have not visited the Reaction Area, working face, or other areas where exposed trash or landfill gas odors exist at Chiquita Canyon Landfill within four (4) hours prior to conducting the odor surveillance.**



**I acknowledge that I will assess each Patrol Stop while standing outside of the vehicle.**



**Flagged items**

12 flagged

Odor Patrol Stops / Stop #3: Intersection of Lincoln Avenue and Jackson Street

**Are you experiencing any odors**

Yes

Odor Patrol Stops / Stop #8: Intersection of Lexington Drive and Morningside Drive

**Are you experiencing any odors**

Yes

Odor Patrol Stops / Stop #9: Intersection of Val Verde Road and Trellis Road

**Are you experiencing any odors**

Yes

Odor Patrol Stops / Stop #10: Intersection of San Martinez Road and Euclid Ave.

**Are you experiencing any odors**

Yes

Odor Patrol Stops / Stop #11: Intersection of San Martinez Road and Keningston Road

**Are you experiencing any odors**

Yes

Odor Patrol Stops / Stop #15: Intersection of Hasley Canyon Road and Gibraltar Lane

**Are you experiencing any odors**

Yes

Odor Patrol Stops / Stop #16: Intersection of Gibraltar Lane and Alton Way

**Are you experiencing any odors**

Yes

Odor Patrol Stops / Stop #17: Intersection of Castlebury Place and Picadilly Place

**Are you experiencing any odors**

Yes

Odor Patrol Stops / Stop #20: Intersection of Cambridge Avenue and Hasley Canyon Road

**Are you experiencing any odors**

Yes

Odor Patrol Stops / Stop #24: Intersection of The Old Road and Live Oak Road

**Are you experiencing any odors**

Yes

Odor Patrol Stops / Stop #28: Intersection of Quincy Street and Cambridge Avenue

**Are you experiencing any odors**

Yes

Odor Patrol Stops / Stop #29: Intersection of Hasley Canyon Road and Commerce Center Drive (Santa Clarita Valley International School &amp; Playmakers Preschool)

**Are you experiencing any odors**

Yes



<b>Odor Patrol Stops</b>	12 flagged
Stop #1: Chiquito Canyon Road and Driveway leading to the LA County Fire's Del Valle Regional Training Center	
<b>Use map locator to enter lat/long for this observation point.</b>	28101 Chiquito Canyon Rd, Castaic, CA 91384, USA (34.4317609, -118.6589423)
<b>Record time at observation point</b>	10 Nov 2023 7:00 AM PST
<b>Record Wind direction</b>	N
<b>Record Wind Speed (mph)</b>	4.5
<b>Have the weather conditions changed since start of patrol?</b>	No
<b>Are you experiencing any odors</b>	No
Stop #2: Intersection of Chiquito Canyon Road and Lincoln Avenue	
<b>Use map locator to enter lat/long for this observation point.</b>	28464 Chiquito Canyon Rd, Castaic, CA 91384, USA (34.438305899999996, -118.65799469999999)
<b>Record time at observation point</b>	10 Nov 2023 7:02 AM PST
<b>Record Wind direction</b>	N
<b>Record Wind Speed (mph)</b>	3.1
<b>Have the weather conditions changed since last recorded?</b>	No
<b>Are you experiencing any odors</b>	No
Stop #3: Intersection of Lincoln Avenue and Jackson Street	
<b>Use map locator to enter lat/long for this observation point.</b>	(34.4396408, -118.6558448)
<b>Record time at observation point</b>	10 Nov 2023 7:03 AM PST
<b>Record Wind direction</b>	E
<b>Record Wind Speed (mph)</b>	2.5
<b>Have the weather conditions changed since last recorded?</b>	No
<b>Are you experiencing any odors</b>	Yes

<b>Description of Odor</b>	Other
<b>Describe odor</b>	Sour odor
<b>Intensity of Odor</b>	1 - Very light odor detected
<b>Are any corrective actions needed?</b>	
Stop #4: Intersection of Buchanan Way and Chiquito Canyon Road	
<b>Use map locator to enter lat/long for this observation point.</b>	(34.4417506, -118.6574522)
<b>Record time at observation point</b>	10 Nov 2023 7:06 AM PST
<b>Record Wind direction</b>	N
<b>Record Wind Speed (mph)</b>	0
<b>Have the weather conditions changed since last recorded?</b>	No
<b>Are you experiencing any odors</b>	No
Stop #5: Intersection of Lincoln Avenue and Harding Avenue	
<b>Use map locator to enter lat/long for this observation point.</b>	(34.443070999999996, -118.655496)
<b>Record time at observation point</b>	10 Nov 2023 7:07 AM PST
<b>Record Wind direction</b>	NW
<b>Record Wind Speed (mph)</b>	0.9
<b>Have the weather conditions changed since last recorded?</b>	No
<b>Are you experiencing any odors</b>	No
Stop #6: Intersection of Chiquito Canyon Road and San Martinez Road	
<b>Use map locator to enter lat/long for this observation point.</b>	30010 San Martinez Rd, Castaic, CA 91384, USA (34.4449994, -118.6582312)
<b>Record time at observation point</b>	10 Nov 2023 7:09 AM PST
<b>Record Wind direction</b>	N

<b>Record Wind Speed (mph)</b>	1.3
<b>Have the weather conditions changed since last recorded?</b>	No
<b>Are you experiencing any odors</b>	No
Stop #7: Intersection of San Martinez Road and Morningside Drive	
<b>Use map locator to enter lat/long for this observation point.</b>	(34.4463275, -118.6613504)
<b>Record time at observation point</b>	10 Nov 2023 7:12 AM PST
<b>Record Wind direction</b>	N
<b>Record Wind Speed (mph)</b>	0
<b>Have the weather conditions changed since last recorded?</b>	No
<b>Are you experiencing any odors</b>	No
Stop #8: Intersection of Lexington Drive and Morningside Drive	
	1 flagged
<b>Use map locator to enter lat/long for this observation point.</b>	(34.4484569, -118.6608506)
<b>Record time at observation point</b>	10 Nov 2023 7:14 AM PST
<b>Record Wind direction</b>	N
<b>Record Wind Speed (mph)</b>	0
<b>Have the weather conditions changed since last recorded?</b>	No
<b>Are you experiencing any odors</b>	Yes
<b>Description of Odor</b>	Other
<b>Describe odor</b>	Rancid cooking oil
<b>Intensity of Odor</b>	1 - Very light odor detected
<b>Are any corrective actions needed?</b>	
Stop #9: Intersection of Val Verde Road and Trellis Road	
	1 flagged
<b>Use map locator to enter lat/long for this observation point.</b>	(34.4482345, -118.6629558)
<b>Record time at observation point</b>	10 Nov 2023 7:16 AM PST

Record Wind direction	N
Record Wind Speed (mph)	1.3
Have the weather conditions changed since last recorded?	No
Are you experiencing any odors	Yes
Description of Odor	Other
Describe odor	Cigarettes
Intensity of Odor	1 - Very light odor detected
<b>Are any corrective actions needed?</b>	
Stop #10: Intersection of San Martinez Road and Euclid Ave.	1 flagged
Use map locator to enter lat/long for this observation point.	(34.4478278, -118.6659629)
Record time at observation point	10 Nov 2023 7:19 AM PST
Record Wind direction	NW
Record Wind Speed (mph)	0.2
Have the weather conditions changed since last recorded?	No
Are you experiencing any odors	Yes
Description of Odor	Other
Describe odor	Rancid cooking oil and feces
Intensity of Odor	1 - Very light odor detected
<b>Are any corrective actions needed?</b>	
Stop #11: Intersection of San Martinez Road and Keningston Road	1 flagged
Use map locator to enter lat/long for this observation point.	30703 San Martinez Rd, Castaic, CA 91384, USA (34.448692199999996, -118.6712099)
Record time at observation point	10 Nov 2023 7:22 AM PST
Record Wind direction	SW

Record Wind Speed (mph)	0.9
Have the weather conditions changed since last recorded?	No
Are you experiencing any odors	Yes
Description of Odor	Other
Describe odor	Manure
Intensity of Odor	1 - Very light odor detected
<b>Are any corrective actions needed?</b>	
Stop #12: Intersection of Hunstock Street and Windsor Road	
Use map locator to enter lat/long for this observation point.	(34.4457596, -118.649655)
Record time at observation point	10 Nov 2023 7:28 AM PST
Record Wind direction	E
Record Wind Speed (mph)	1.3
Have the weather conditions changed since last recorded?	No
Are you experiencing any odors	No
Stop #13: Intersection of Del Valle Road and Silver Street	
Use map locator to enter lat/long for this observation point.	(34.4483011, -118.6553816)
Record time at observation point	10 Nov 2023 7:31 AM PST
Record Wind direction	N
Record Wind Speed (mph)	1.8
Have the weather conditions changed since last recorded?	No
Are you experiencing any odors	No
Stop #14: Intersection of Del Valle Road and Hasley Canyon Road	
Use map locator to enter lat/long for this observation point.	Del Valle Rd & Hasley Canyon Rd, California 91355, USA (34.456905, -118.64146400000001)

Record time at observation point

10 Nov 2023 7:35 AM PST

Record Wind Speed (mph)

1.1

Record Wind direction

W

Have the weather conditions changed since last recorded?

No

Are you experiencing any odors

No

Stop #15: Intersection of Hasley Canyon Road and Gibraltar Lane

1 flagged

Use map locator to enter lat/long for this observation point.

28579 Gibraltar Ln, Castaic, CA  
91384, USA  
(34.4551702,  
-118.63360240000002)

Record time at observation point

10 Nov 2023 7:37 AM PST

Record Wind direction

N

Record Wind Speed (mph)

0

Have the weather conditions changed since last recorded?

No

Are you experiencing any odors

Yes

Description of Odor

Chemical

Minty odor

Intensity of Odor

1 - Very light odor detected

Are any corrective actions needed?

Stop #16: Intersection of Gibraltar Lane and Alton Way

1 flagged

Use map locator to enter lat/long for this observation point.

28340 Alton Way, Castaic, CA  
91384, USA  
(34.4547214, -118.6302393)

Record time at observation point

10 Nov 2023 7:39 AM PST

Record Wind direction

W

Record Wind Speed (mph)

2.0

Have the weather conditions changed since last recorded?

No

<b>Are you experiencing any odors</b>	Yes
<b>Description of Odor</b>	Chemical
Minty odor	
<b>Intensity of Odor</b>	1 - Very light odor detected
<b>Are any corrective actions needed?</b>	
Stop #17: Intersection of Castlebury Place and Picadilly Place	1 flagged
<b>Use map locator to enter lat/long for this observation point.</b>	661 Your Home Away!, Castaic, CA 91384, USA (34.4536497, -118.62767199999998)
<b>Record time at observation point</b>	10 Nov 2023 7:44 AM PST
<b>Record Wind direction</b>	S
<b>Record Wind Speed (mph)</b>	0.7
<b>Have the weather conditions changed since last recorded?</b>	No
<b>Are you experiencing any odors</b>	Yes
<b>Description of Odor</b>	Other
<b>Describe odor</b>	Burning wood
<b>Intensity of Odor</b>	1 - Very light odor detected
<b>Are any corrective actions needed?</b>	
Stop #18: Intersection of Gibraltar Lane and Springvale Lane	
<b>Use map locator to enter lat/long for this observation point.</b>	28257 Springvale Ln, Castaic, CA 91384, USA (34.4558965, -118.62827940000001)
<b>Record time at observation point</b>	10 Nov 2023 7:46 AM PST
<b>Record Wind direction</b>	N
<b>Record Wind Speed (mph)</b>	0
<b>Have the weather conditions changed since last recorded?</b>	No

<b>Are you experiencing any odors</b>	No
Stop #19: Intersection of Gibraltar Lane and Cambridge Avenue	
<b>Use map locator to enter lat/long for this observation point.</b>	29823 Cambridge Ave, Castaic, CA 91384, USA (34.457917099999996, -118.62698039999998)
<b>Record time at observation point</b>	10 Nov 2023 7:48 AM PST
<b>Record Wind direction</b>	N
<b>Record Wind Speed (mph)</b>	0.9
<b>Have the weather conditions changed since last recorded?</b>	No
<b>Are you experiencing any odors</b>	No
Stop #20: Intersection of Cambridge Avenue and Hasley Canyon Road	
<b>Use map locator to enter lat/long for this observation point.</b>	29615 Cambridge Ave, Castaic, CA 91384, USA (34.4551637, -118.62194369999999)
<b>Record time at observation point</b>	10 Nov 2023 7:50 AM PST
<b>Record Wind direction</b>	E
<b>Record Wind Speed (mph)</b>	0.2
<b>Have the weather conditions changed since last recorded?</b>	No
<b>Are you experiencing any odors</b>	Yes
<b>Description of Odor</b>	Chemical
Rubber	
<b>Intensity of Odor</b>	1 - Very light odor detected
<b>Are any corrective actions needed?</b>	
Stop #21: Intersection of The Old Road and Hillcrest Parkway	
<b>Use map locator to enter lat/long for this observation point.</b>	The Old Rd & Hillcrest Pky, California 91384, USA (34.470033, -118.61671299999998)



<b>Record time at observation point</b>	10 Nov 2023 8:00 AM PST
<b>Record Wind direction</b>	SE
<b>Record Wind Speed (mph)</b>	1.6
<b>Have the weather conditions changed since last recorded?</b>	No
<b>Are you experiencing any odors</b>	No
Stop #22: Intersection of Hillcrest Parkway and Park Vista Drive at Castaic Elementary School	
<b>Use map locator to enter lat/long for this observation point.</b>	28333 Foothill Rd, Castaic, CA 91384, USA (34.4721086, -118.6298747)
<b>Record time at observation point</b>	10 Nov 2023 7:57 AM PST
<b>Record Wind direction</b>	N
<b>Record Wind Speed (mph)</b>	0.9
<b>Have the weather conditions changed since last recorded?</b>	No
<b>Are you experiencing any odors</b>	No
Stop #23: Intersection of Creekbed Road and Firebrand Drive	
<b>Use map locator to enter lat/long for this observation point.</b>	29796 Creekbed Rd, Castaic, CA 91384, USA (34.4575962, -118.6195735)
<b>Record time at observation point</b>	10 Nov 2023 8:05 AM PST
<b>Record Wind direction</b>	E
<b>Record Wind Speed (mph)</b>	1.8
<b>Have the weather conditions changed since last recorded?</b>	No
<b>Are you experiencing any odors</b>	No
Stop #24: Intersection of The Old Road and Live Oak Road	1 flagged
<b>Use map locator to enter lat/long for this observation point.</b>	27305 Live Oak Rd UNIT B, Castaic, CA 91384, USA (34.4534072, -118.6165492)
<b>Record time at observation point</b>	10 Nov 2023 8:08 AM PST

Record Wind direction	N
Record Wind Speed (mph)	0
Have the weather conditions changed since last recorded?	No
Are you experiencing any odors	Yes
Description of Odor	Other
Describe odor	Food
Intensity of Odor	2 - Light odor detected

**Are any corrective actions needed?**

Stop #25: Intersection of Live Oak Road and Hidden Trail Road

Use map locator to enter lat/long for this observation point.

27662 Buckskin Dr, Castaic, CA  
91384, USA  
(34.4501791,  
-118.61799130000001)

Record time at observation point

10 Nov 2023 8:11 AM PST

Record Wind direction	NE
Record Wind Speed (mph)	0.2
Have the weather conditions changed since last recorded?	No
Are you experiencing any odors	No

Stop #26: Intersection of Live Oak Elementary School at Saddleridge Way

Use map locator to enter lat/long for this observation point.

27720 Saddleridge Way, Castaic,  
CA 91384, USA  
(34.449857300000005,  
-118.619439)

Record time at observation point

10 Nov 2023 8:13 AM PST

Record Wind direction	S
Record Wind Speed (mph)	1.3
Have the weather conditions changed since last recorded?	No
Are you experiencing any odors	No

Stop #27: Intersection of Rangewood Road and Buckskin Drive

Use map locator to enter lat/long for this observation point.

29165 Saddleridge Way, Castaic,  
CA 91384, USA  
(34.4491454,  
-118.62033539999999)

Record time at observation point

10 Nov 2023 8:14 AM PST

Record Wind direction

S

Record Wind Speed (mph)

0.4

Have the weather conditions changed since last recorded?

No

Are you experiencing any odors

No

Stop #28: Intersection of Quincy Street and Cambridge Avenue

1 flagged

Use map locator to enter lat/long for this observation point.

27727 Quincy St, Castaic, CA  
91384, USA  
(34.4531311, -118.619619)

Record time at observation point

10 Nov 2023 8:17 AM PST

Record Wind direction

W

Record Wind Speed (mph)

0.4

Have the weather conditions changed since last recorded?

No

Are you experiencing any odors

Yes

Description of Odor

Other

Describe odor

Burning wood

Intensity of Odor

1 - Very light odor detected

Are any corrective actions needed?

Stop #29: Intersection of Hasley Canyon Road and Commerce  
Center Drive (Santa Clarita Valley International School &  
Playmakers Preschool)

1 flagged

Use map locator to enter lat/long for this observation point.

28050 Hasley Canyon Rd, Castaic,  
CA 91384, USA  
(34.4509472, -118.6247111)

Record time at observation point

10 Nov 2023 8:20 AM PST

Record Wind direction	W
Record Wind Speed (mph)	1.3
Have the weather conditions changed since last recorded?	No
Are you experiencing any odors	Yes
Description of Odor	Other
Describe odor	Sweet pastries
Intensity of Odor	1 - Very light odor detected
<b>Are any corrective actions needed?</b>	
Stop #30: Intersection of Commerce Center Drive and Witherspoon Parkway	
Use map locator to enter lat/long for this observation point.	29011 Witherspoon Pkwy, Valencia, CA 91355, USA (34.445682, -118.62720999999999)
Record time at observation point	10 Nov 2023 8:24 AM PST
Record Wind direction	S
Record Wind Speed (mph)	0.7
Have the weather conditions changed since last recorded?	No
Are you experiencing any odors	No
Stop #31: Intersection of Franklin Parkway and driveway leading to the United States Postal Service	
Use map locator to enter lat/long for this observation point.	28615 Braxton Ave, Valencia, CA 91355, USA (34.436017, -118.62702900000001)
Record time at observation point	10 Nov 2023 8:28 AM PST
Record Wind direction	N
Record Wind Speed (mph)	1.8
Have the weather conditions changed since last recorded?	No

<b>Are you experiencing any odors</b>	No
Stop #32: Intersection of Henry Mayo Drive and Cambridge View Drive, leading into the Valencia Travel Village RV Resort	
<b>Use map locator to enter lat/long for this observation point.</b>	(34.4297125, -118.6248018)
<b>Record time at observation point</b>	10 Nov 2023 8:34 AM PST
<b>Record Wind direction</b>	NE
<b>Record Wind Speed (mph)</b>	3.6
<b>Have the weather conditions changed since last recorded?</b>	No
<b>Are you experiencing any odors</b>	No
Odor Compliance with Stipulated Order for Abatement	
<b>Have you recorded Odor Intensity of 3 (3 - Moderate Odor) or higher at 3 or more Stops?</b>	No

**Recorder Signature**



Julian Jenkins  
10 Nov 2023 8:34 AM PST

---

**Upon completion of this patrol, please check the box to trigger necessary notifications.**

# 4050 - Chiquita Odor Patrol Template

11 Nov 2023

Complete

<b>Score</b>	3 / 3 (100%)	<b>Flagged items</b>	16	<b>Actions</b>	0
--------------	--------------	----------------------	----	----------------	---

**Conducted on**

11 Nov 2023 6:50 AM PST

**Prepared by**

Chiquita Landfill

**If the name of the person conducting the Patrol does not appear above, please enter it here:**

Julian Jenkins

**What type of patrol is this?**

Regular Patrol

**Weather Conditions at the time of patrol.**

Sunny

**Temperature at time of Patrol**

39°F  
Should be between -50°F to 125°F

**I acknowledge that I have not visited the Reaction Area, working face, or other areas where exposed trash or landfill gas odors exist at Chiquita Canyon Landfill within four (4) hours prior to conducting the odor surveillance.**



**I acknowledge that I will assess each Patrol Stop while standing outside of the vehicle.**



**Flagged items**

16 flagged

Odor Patrol Stops / Stop #1: Chiquito Canyon Road and Driveway leading to the LA County Fire's Del Valle Regional Training Center

**Are you experiencing any odors**

Yes

Odor Patrol Stops / Stop #2: Intersection of Chiquito Canyon Road and Lincoln Avenue

**Are you experiencing any odors**

Yes

Odor Patrol Stops / Stop #3: Intersection of Lincoln Avenue and Jackson Street

**Are you experiencing any odors**

Yes

Odor Patrol Stops / Stop #4: Intersection of Buchanan Way and Chiquito Canyon Road

**Are you experiencing any odors**

Yes

Odor Patrol Stops / Stop #6: Intersection of Chiquito Canyon Road and San Martinez Road

**Are you experiencing any odors**

Yes

Odor Patrol Stops / Stop #7: Intersection of San Martinez Road and Morningside Drive

**Are you experiencing any odors**

Yes

Odor Patrol Stops / Stop #8: Intersection of Lexington Drive and Morningside Drive

**Are you experiencing any odors**

Yes

Odor Patrol Stops / Stop #9: Intersection of Val Verde Road and Trellis Road

**Are you experiencing any odors**

Yes

Odor Patrol Stops / Stop #10: Intersection of San Martinez Road and Euclid Ave.

**Are you experiencing any odors**

Yes

Odor Patrol Stops / Stop #11: Intersection of San Martinez Road and Kennington Road

**Are you experiencing any odors**

Yes

Odor Patrol Stops / Stop #12: Intersection of Hunstock Street and Windsor Road

**Are you experiencing any odors**

Yes

Odor Patrol Stops / Stop #15: Intersection of Hasley Canyon Road and Gibraltar Lane

**Are you experiencing any odors**

Yes

Odor Patrol Stops / Stop #18: Intersection of Gibraltar Lane and Springvale Lane

**Are you experiencing any odors**

Yes

Odor Patrol Stops / Stop #21: Intersection of The Old Road and Hillcrest Parkway

**Are you experiencing any odors**

Yes

Odor Patrol Stops / Stop #23: Intersection of Creekbed Road and Firebrand Drive

**Are you experiencing any odors**

Yes

Odor Patrol Stops / Stop #32: Intersection of Henry Mayo Drive and Cambridge View Drive, leading into the Valencia Travel



Village RV Resort

**Are you experiencing any odors**

 Yes

<b>Odor Patrol Stops</b>	16 flagged
Stop #1: Chiquito Canyon Road and Driveway leading to the LA County Fire's Del Valle Regional Training Center	1 flagged
<b>Use map locator to enter lat/long for this observation point.</b>	28101 Chiquito Canyon Rd, Castaic, CA 91384, USA (34.4317609, -118.6589423)
<b>Record time at observation point</b>	11 Nov 2023 7:00 AM PST
<b>Record Wind direction</b>	N
<b>Record Wind Speed (mph)</b>	5.8
<b>Have the weather conditions changed since start of patrol?</b>	No
<b>Are you experiencing any odors</b>	Yes
<b>Description of Odor</b>	Other
<b>Describe odor</b>	Burning brush
<b>Intensity of Odor</b>	1 - Very light odor detected
<b>Are any corrective actions needed?</b>	No
Stop #2: Intersection of Chiquito Canyon Road and Lincoln Avenue	1 flagged
<b>Use map locator to enter lat/long for this observation point.</b>	Chiquito Canyon Rd & Lincoln Ave, California 91355, USA (34.437901, -118.658324)
<b>Record time at observation point</b>	11 Nov 2023 7:02 AM PST
<b>Record Wind direction</b>	N
<b>Record Wind Speed (mph)</b>	4.2
<b>Have the weather conditions changed since last recorded?</b>	No
<b>Are you experiencing any odors</b>	Yes
<b>Description of Odor</b>	Other
<b>Describe odor</b>	Burning brush
<b>Intensity of Odor</b>	1 - Very light odor detected

<b>Are any corrective actions needed?</b>	No
Stop #3: Intersection of Lincoln Avenue and Jackson Street	1 flagged
<b>Use map locator to enter lat/long for this observation point.</b>	28543 Lincoln Ave, Castaic, CA 91384, USA (34.4395774, -118.6561263)
<b>Record time at observation point</b>	11 Nov 2023 7:04 AM PST
<b>Record Wind direction</b>	E
<b>Record Wind Speed (mph)</b>	2.7
<b>Have the weather conditions changed since last recorded?</b>	No
<b>Are you experiencing any odors</b>	Yes
<b>Description of Odor</b>	Other
<b>Describe odor</b>	Musty odor
<b>Intensity of Odor</b>	1 - Very light odor detected
<b>Are any corrective actions needed?</b>	No
Stop #4: Intersection of Buchanan Way and Chiquito Canyon Road	1 flagged
<b>Use map locator to enter lat/long for this observation point.</b>	28703 Chiquito Canyon Rd, Castaic, CA 91384, USA (34.441859799999996, -118.6573111)
<b>Record time at observation point</b>	11 Nov 2023 7:07 AM PST
<b>Record Wind direction</b>	W
<b>Record Wind Speed (mph)</b>	2.0
<b>Have the weather conditions changed since last recorded?</b>	No
<b>Are you experiencing any odors</b>	Yes
<b>Description of Odor</b>	Other
<b>Describe odor</b>	Cat urine
<b>Intensity of Odor</b>	1 - Very light odor detected

<b>Are any corrective actions needed?</b>	No
Stop #5: Intersection of Lincoln Avenue and Harding Avenue	
<b>Use map locator to enter lat/long for this observation point.</b>	(34.443070999999996, -118.655496)
<b>Record time at observation point</b>	11 Nov 2023 7:09 AM PST
<b>Record Wind direction</b>	NW
<b>Record Wind Speed (mph)</b>	2.0
<b>Have the weather conditions changed since last recorded?</b>	No
<b>Are you experiencing any odors</b>	No
Stop #6: Intersection of Chiquito Canyon Road and San Martinez Road	
	1 flagged
<b>Use map locator to enter lat/long for this observation point.</b>	28900 Chiquito Canyon Rd, Castaic, CA 91384, USA (34.4451696, -118.65758459999999)
<b>Record time at observation point</b>	11 Nov 2023 7:10 AM PST
<b>Record Wind direction</b>	N
<b>Record Wind Speed (mph)</b>	1.1
<b>Have the weather conditions changed since last recorded?</b>	No
<b>Are you experiencing any odors</b>	Yes
<b>Description of Odor</b>	Other
<b>Describe odor</b>	Dog feces and dog food
<b>Intensity of Odor</b>	1 - Very light odor detected
<b>Are any corrective actions needed?</b>	No
Stop #7: Intersection of San Martinez Road and Morningside Drive	
	1 flagged
<b>Use map locator to enter lat/long for this observation point.</b>	(34.4463305, -118.6613608)
<b>Record time at observation point</b>	11 Nov 2023 7:12 AM PST

Record Wind direction	W
Record Wind Speed (mph)	0.4
Have the weather conditions changed since last recorded?	No
Are you experiencing any odors	Yes
Description of Odor	Other
Describe odor	Burning brush
Intensity of Odor	1 - Very light odor detected
Are any corrective actions needed?	No
Stop #8: Intersection of Lexington Drive and Morningside Drive	1 flagged
Use map locator to enter lat/long for this observation point.	30135 Lexington Dr, Castaic, CA 91384, USA (34.4485287, -118.66089989999999)
Record time at observation point	11 Nov 2023 7:14 AM PST
Record Wind direction	N
Record Wind Speed (mph)	0
Have the weather conditions changed since last recorded?	No
Are you experiencing any odors	Yes
Description of Odor	Other
Describe odor	Rancid cooking oil
Intensity of Odor	1 - Very light odor detected
Are any corrective actions needed?	No
Stop #9: Intersection of Val Verde Road and Trellis Road	1 flagged
Use map locator to enter lat/long for this observation point.	(34.4482279, -118.6629311)
Record time at observation point	11 Nov 2023 7:16 AM PST
Record Wind direction	N

Record Wind Speed (mph)	0
Have the weather conditions changed since last recorded?	No
Are you experiencing any odors	Yes
Description of Odor	Other
Describe odor	Rancid cooking oil
Intensity of Odor	1 - Very light odor detected
Are any corrective actions needed?	No
Stop #10: Intersection of San Martinez Road and Euclid Ave.	1 flagged
Use map locator to enter lat/long for this observation point.	(34.4478002, -118.6659246)
Record time at observation point	11 Nov 2023 7:19 AM PST
Record Wind direction	N
Record Wind Speed (mph)	0.9
Have the weather conditions changed since last recorded?	No
Are you experiencing any odors	Yes
Description of Odor	Other
Describe odor	Burning brush
Intensity of Odor	2 - Light odor detected
Are any corrective actions needed?	No
Stop #11: Intersection of San Martinez Road and Keningston Road	1 flagged
Use map locator to enter lat/long for this observation point.	30703 San Martinez Rd, Castaic, CA 91384, USA (34.448692199999996, -118.6712099)
Record time at observation point	11 Nov 2023 7:21 AM PST
Record Wind direction	W
Record Wind Speed (mph)	1.3

Have the weather conditions changed since last recorded?	No
Are you experiencing any odors	Yes
Description of Odor	Other
Describe odor	Manure and burning brush
Intensity of Odor	2 - Light odor detected
Are any corrective actions needed?	No
Stop #12: Intersection of Hunstock Street and Windsor Road	1 flagged
Use map locator to enter lat/long for this observation point.	(34.4457539, -118.6496589)
Record time at observation point	11 Nov 2023 7:27 AM PST
Record Wind direction	N
Record Wind Speed (mph)	0
Have the weather conditions changed since last recorded?	No
Are you experiencing any odors	Yes
Description of Odor	Chemical
Household cleanser	
Intensity of Odor	1 - Very light odor detected
Are any corrective actions needed?	No
Stop #13: Intersection of Del Valle Road and Silver Street	
Use map locator to enter lat/long for this observation point.	(34.4483081, -118.6553749)
Record time at observation point	11 Nov 2023 7:30 AM PST
Record Wind direction	N
Record Wind Speed (mph)	0.9
Have the weather conditions changed since last recorded?	No
Are you experiencing any odors	No

Stop #14: Intersection of Del Valle Road and Hasley Canyon Road

Use map locator to enter lat/long for this observation point.

Del Valle Rd & Hasley Canyon Rd,  
California 91355, USA  
(34.456905,  
-118.64146400000001)

Record time at observation point

11 Nov 2023 7:33 AM PST

Record Wind Speed (mph)

1.3

Record Wind direction

SE

Have the weather conditions changed since last recorded?

No

Are you experiencing any odors

No

Stop #15: Intersection of Hasley Canyon Road and Gibraltar Lane

1 flagged

Use map locator to enter lat/long for this observation point.

28579 Gibraltar Ln, Castaic, CA  
91384, USA  
(34.4551702,  
-118.63360240000002)

Record time at observation point

11 Nov 2023 7:35 AM PST

Record Wind direction

N

Record Wind Speed (mph)

0

Have the weather conditions changed since last recorded?

No

Are you experiencing any odors

Yes

Description of Odor

Other

Describe odor

Car wash detergent

Intensity of Odor

1 - Very light odor detected

Are any corrective actions needed?

No

Stop #16: Intersection of Gibraltar Lane and Alton Way

Use map locator to enter lat/long for this observation point.

28340 Alton Way, Castaic, CA  
91384, USA  
(34.4547214, -118.6302393)

Record time at observation point

11 Nov 2023 7:38 AM PST



<b>Record Wind direction</b>	NW
<b>Record Wind Speed (mph)</b>	0.4
<b>Have the weather conditions changed since last recorded?</b>	No
<b>Are you experiencing any odors</b>	No
Stop #17: Intersection of Castlebury Place and Picadilly Place	
<b>Use map locator to enter lat/long for this observation point.</b>	(34.4538763, -118.6275298)
<b>Record time at observation point</b>	11 Nov 2023 7:40 AM PST
<b>Record Wind direction</b>	S
<b>Record Wind Speed (mph)</b>	0.7
<b>Have the weather conditions changed since last recorded?</b>	No
<b>Are you experiencing any odors</b>	No
Stop #18: Intersection of Gibraltar Lane and Springvale Lane	
	1 flagged
<b>Use map locator to enter lat/long for this observation point.</b>	28257 Springvale Ln, Castaic, CA 91384, USA (34.4558965, -118.62827940000001)
<b>Record time at observation point</b>	11 Nov 2023 7:42 AM PST
<b>Record Wind direction</b>	E
<b>Record Wind Speed (mph)</b>	0.9
<b>Have the weather conditions changed since last recorded?</b>	No
<b>Are you experiencing any odors</b>	Yes
<b>Description of Odor</b>	Other
<b>Describe odor</b>	Fresh cut grass
<b>Intensity of Odor</b>	1 - Very light odor detected
<b>Are any corrective actions needed?</b>	No
Stop #19: Intersection of Gibraltar Lane and Cambridge Avenue	

Use map locator to enter lat/long for this observation point.

29823 Cambridge Ave, Castaic, CA  
91384, USA  
(34.457917099999996,  
-118.62698039999998)

Record time at observation point

11 Nov 2023 7:44 AM PST

Record Wind direction

S

Record Wind Speed (mph)

1.2

Have the weather conditions changed since last recorded?

No

Are you experiencing any odors

No

Stop #20: Intersection of Cambridge Avenue and Hasley Canyon Road

Use map locator to enter lat/long for this observation point.

29609 Cambridge Ave, Castaic, CA  
91384, USA  
(34.4550395,  
-118.62180699999999)

Record time at observation point

11 Nov 2023 7:46 AM PST

Record Wind direction

N

Record Wind Speed (mph)

0

Have the weather conditions changed since last recorded?

No

Are you experiencing any odors

No

Stop #21: Intersection of The Old Road and Hillcrest Parkway

1 flagged

Use map locator to enter lat/long for this observation point.

The Old Rd & Hillcrest Pky,  
California 91384, USA  
(34.470033,  
-118.61671299999998)

Record time at observation point

11 Nov 2023 7:55 AM PST

Record Wind direction

W

Record Wind Speed (mph)

0.9

Have the weather conditions changed since last recorded?

No

Are you experiencing any odors

Yes

Description of Odor

Chemical

Motor oil

**Intensity of Odor**

1 - Very light odor detected

**Are any corrective actions needed?**

No

Stop #22: Intersection of Hillcrest Parkway and Park Vista Drive at Castaic Elementary School

**Use map locator to enter lat/long for this observation point.**

28332 Foothill Rd, Castaic, CA  
91384, USA  
(34.471645699999996,  
-118.62989749999998)

**Record time at observation point**

11 Nov 2023 7:52 AM PST

**Record Wind direction**

SE

**Record Wind Speed (mph)**

0.9

**Have the weather conditions changed since last recorded?**

No

**Are you experiencing any odors**

No

Stop #23: Intersection of Creekbed Road and Firebrand Drive

1 flagged

**Use map locator to enter lat/long for this observation point.**

27659 Firebrand Dr, Castaic, CA  
91384, USA  
(34.458084899999996,  
-118.6195279)

**Record time at observation point**

11 Nov 2023 7:58 AM PST

**Record Wind direction**

SE

**Record Wind Speed (mph)**

2.5

**Have the weather conditions changed since last recorded?**

No

**Are you experiencing any odors**

Yes

**Description of Odor**

Other

**Describe odor**

Cinnamon and food

**Intensity of Odor**

1 - Very light odor detected

**Are any corrective actions needed?**

No

Stop #24: Intersection of The Old Road and Live Oak Road

Use map locator to enter lat/long for this observation point.

27305 Live Oak Rd UNIT B,  
Castaic, CA 91384, USA  
(34.4534072, -118.6165492)

Record time at observation point

11 Nov 2023 8:01 AM PST

Record Wind direction

S

Record Wind Speed (mph)

0.2

Have the weather conditions changed since last recorded?

No

Are you experiencing any odors

No

Stop #25: Intersection of Live Oak Road and Hidden Trail Road

Use map locator to enter lat/long for this observation point.

27662 Buckskin Dr, Castaic, CA  
91384, USA  
(34.4501791,  
-118.61799130000001)

Record time at observation point

11 Nov 2023 8:03 AM PST

Record Wind direction

SE

Record Wind Speed (mph)

1.3

Have the weather conditions changed since last recorded?

No

Are you experiencing any odors

No

Stop #26: Intersection of Live Oak Elementary School at  
Saddleridge Way

Use map locator to enter lat/long for this observation point.

27702 Saddleridge Way, Castaic,  
CA 91384, USA  
(34.4502433,  
-118.61893529999998)

Record time at observation point

11 Nov 2023 8:05 AM PST

Record Wind direction

N

Record Wind Speed (mph)

0

Have the weather conditions changed since last recorded?

No

Are you experiencing any odors

No

Stop #27: Intersection of Rangewood Road and Buckskin Drive

Use map locator to enter lat/long for this observation point.

29161 Rangewood Rd, Castaic, CA  
91384, USA  
(34.4489855,  
-118.62043949999999)

Record time at observation point

11 Nov 2023 8:06 AM PST

Record Wind direction

S

Record Wind Speed (mph)

0.9

Have the weather conditions changed since last recorded?

No

Are you experiencing any odors

No

Stop #28: Intersection of Quincy Street and Cambridge Avenue

Use map locator to enter lat/long for this observation point.

27727 Quincy St, Castaic, CA  
91384, USA  
(34.4531311, -118.619619)

Record time at observation point

11 Nov 2023 8:09 AM PST

Record Wind direction

N

Record Wind Speed (mph)

0

Have the weather conditions changed since last recorded?

No

Are you experiencing any odors

No

Stop #29: Intersection of Hasley Canyon Road and Commerce Center Drive (Santa Clarita Valley International School & Playmakers Preschool)

Use map locator to enter lat/long for this observation point.

28050 Hasley Canyon Rd, Castaic,  
CA 91384, USA  
(34.4509472, -118.6247111)

Record time at observation point

11 Nov 2023 8:12 AM PST

Record Wind direction

SE

Record Wind Speed (mph)

0.7

Have the weather conditions changed since last recorded?

No

Are you experiencing any odors

No

Stop #30: Intersection of Commerce Center Drive and Witherspoon Parkway

Use map locator to enter lat/long for this observation point.

29011 Witherspoon Pkwy,  
Valencia, CA 91355, USA  
(34.445682,  
-118.62720999999999)

Record time at observation point

11 Nov 2023 8:15 AM PST

Record Wind direction

S

Record Wind Speed (mph)

1.6

Have the weather conditions changed since last recorded?

No

Are you experiencing any odors

No

Stop #31: Intersection of Franklin Parkway and driveway leading to the United States Postal Service

Use map locator to enter lat/long for this observation point.

28615 Braxton Ave, Valencia, CA  
91355, USA  
(34.4351051, -118.6273105)

Record time at observation point

11 Nov 2023 8:19 AM PST

Record Wind direction

NE

Record Wind Speed (mph)

2.7

Have the weather conditions changed since last recorded?

No

Are you experiencing any odors

No

Stop #32: Intersection of Henry Mayo Drive and Cambridge View Drive, leading into the Valencia Travel Village RV Resort

1 flagged

Use map locator to enter lat/long for this observation point.

Cambridge View Dr, Valencia, CA  
91355, USA  
(34.4296021, -118.6247627)

Record time at observation point

11 Nov 2023 8:23 AM PST

Record Wind direction

NW

Record Wind Speed (mph)

2.7

Have the weather conditions changed since last recorded?

No

Are you experiencing any odors

Yes

Description of Odor

Other

Describe odor

Pine

**Intensity of Odor**

1 - Very light odor detected

**Are any corrective actions needed?**

No

Odor Compliance with Stipulated Order for Abatement

**Have you recorded Odor Intensity of 3 (3 - Moderate Odor) or higher at 3 or more Stops?**

No

**Recorder Signature**



Julian Jenkins  
11 Nov 2023 8:23 AM PST

---

**Upon completion of this patrol, please check the box to trigger necessary notifications.**



# 4050 - Chiquita Odor Patrol Template

11 Nov 2023

Complete

<b>Score</b>	3 / 3 (100%)	<b>Flagged items</b>	10	<b>Actions</b>	0
--------------	--------------	----------------------	----	----------------	---

**Conducted on**

11 Nov 2023 7:51 PM PST

**Prepared by**

Chiquita Landfill

**If the name of the person conducting the Patrol does not appear above, please enter it here:**

Nicolas and Adrian

**What type of patrol is this?**

Regular Patrol

**Weather Conditions at the time of patrol.**

Partly Cloudy

**Temperature at time of Patrol**

61°F  
Should be between -50°F to 125°F

**I acknowledge that I have not visited the Reaction Area, working face, or other areas where exposed trash or landfill gas odors exist at Chiquita Canyon Landfill within four (4) hours prior to conducting the odor surveillance.**



**I acknowledge that I will assess each Patrol Stop while standing outside of the vehicle.**



**Flagged items**

10 flagged

Odor Patrol Stops / Stop #3: Intersection of Lincoln Avenue and Jackson Street

**Are you experiencing any odors**

Yes

Odor Patrol Stops / Stop #5: Intersection of Lincoln Avenue and Harding Avenue

**Are you experiencing any odors**

Yes

Odor Patrol Stops / Stop #7: Intersection of San Martinez Road and Morningside Drive

**Are you experiencing any odors**

Yes

Odor Patrol Stops / Stop #9: Intersection of Val Verde Road and Trellis Road

**Are you experiencing any odors**

Yes

Odor Patrol Stops / Stop #10: Intersection of San Martinez Road and Euclid Ave.

**Are you experiencing any odors**

Yes

Odor Patrol Stops / Stop #11: Intersection of San Martinez Road and Keningston Road

**Are you experiencing any odors**

Yes

Odor Patrol Stops / Stop #15: Intersection of Hasley Canyon Road and Gibraltar Lane

**Are you experiencing any odors**

Yes

Odor Patrol Stops / Stop #17: Intersection of Castlebury Place and Picadilly Place

**Are you experiencing any odors**

Yes

Odor Patrol Stops / Stop #22: Intersection of Hillcrest Parkway and Park Vista Drive at Castaic Elementary School

**Are you experiencing any odors**

Yes

Odor Patrol Stops / Stop #27: Intersection of Rangewood Road and Buckskin Drive

**Are you experiencing any odors**

Yes

<b>Odor Patrol Stops</b>	10 flagged
Stop #1: Chiquito Canyon Road and Driveway leading to the LA County Fire's Del Valle Regional Training Center	
<b>Use map locator to enter lat/long for this observation point.</b>	(34.4326721, -118.659061)
<b>Record time at observation point</b>	11 Nov 2023 7:56 PM PST
<b>Record Wind direction</b>	S
<b>Record Wind Speed (mph)</b>	4.2
<b>Have the weather conditions changed since start of patrol?</b>	No
<b>Are you experiencing any odors</b>	No
Stop #2: Intersection of Chiquito Canyon Road and Lincoln Avenue	
<b>Use map locator to enter lat/long for this observation point.</b>	28464 Chiquito Canyon Rd, Castaic, CA 91384, USA (34.438305899999996, -118.65799469999999)
<b>Record time at observation point</b>	11 Nov 2023 7:59 PM PST
<b>Record Wind direction</b>	SW
<b>Record Wind Speed (mph)</b>	3.3
<b>Have the weather conditions changed since last recorded?</b>	No
<b>Are you experiencing any odors</b>	No
Stop #3: Intersection of Lincoln Avenue and Jackson Street	
<b>Use map locator to enter lat/long for this observation point.</b>	28611 Lincoln Ave, Val Verde, CA 91384, USA (34.4398392, -118.6560351)
<b>Record time at observation point</b>	11 Nov 2023 8:01 PM PST
<b>Record Wind direction</b>	W
<b>Record Wind Speed (mph)</b>	1.6
<b>Have the weather conditions changed since last recorded?</b>	No
<b>Are you experiencing any odors</b>	Yes

<b>Description of Odor</b>	Other
<b>Describe odor</b>	Smoke
<b>Intensity of Odor</b>	2 - Light odor detected
<b>Are any corrective actions needed?</b>	No
Stop #4: Intersection of Buchanan Way and Chiquito Canyon Road	
<b>Use map locator to enter lat/long for this observation point.</b>	30008 Buchanan Way, Castaic, CA 91384, USA (34.4416592, -118.65763009999999)
<b>Record time at observation point</b>	11 Nov 2023 8:04 PM PST
<b>Record Wind direction</b>	S
<b>Record Wind Speed (mph)</b>	0.4
<b>Have the weather conditions changed since last recorded?</b>	No
<b>Are you experiencing any odors</b>	No
Stop #5: Intersection of Lincoln Avenue and Harding Avenue	
<b>Use map locator to enter lat/long for this observation point.</b>	11629 Daleside Ave, Hawthorne, CA 90250, USA (34.443070999999996, -118.655496)
<b>Record time at observation point</b>	11 Nov 2023 8:02 PM PST
<b>Record Wind direction</b>	S
<b>Record Wind Speed (mph)</b>	2.9
<b>Have the weather conditions changed since last recorded?</b>	No
<b>Are you experiencing any odors</b>	Yes
<b>Description of Odor</b>	Other
<b>Describe odor</b>	Smoke
<b>Intensity of Odor</b>	2 - Light odor detected
<b>Are any corrective actions needed?</b>	No

Stop #6: Intersection of Chiquito Canyon Road and San Martinez Road

Use map locator to enter lat/long for this observation point. (34.4449035, -118.6577641)

Record time at observation point 11 Nov 2023 8:09 PM PST

Record Wind direction N

Record Wind Speed (mph) 1.3

Have the weather conditions changed since last recorded? No

Are you experiencing any odors No

Stop #7: Intersection of San Martinez Road and Morningside Drive 1 flagged

Use map locator to enter lat/long for this observation point. (34.4465158, -118.6611548)

Record time at observation point 11 Nov 2023 8:10 PM PST

Record Wind direction E

Record Wind Speed (mph) 0.4

Have the weather conditions changed since last recorded? No

Are you experiencing any odors Yes

Description of Odor Other

Describe odor Smoke

Intensity of Odor 2 - Light odor detected

Are any corrective actions needed? No

Stop #8: Intersection of Lexington Drive and Morningside Drive

Use map locator to enter lat/long for this observation point. (34.4483442, -118.6607034)

Record time at observation point 11 Nov 2023 8:12 PM PST

Record Wind direction NW

Record Wind Speed (mph) 0

Have the weather conditions changed since last recorded?	No
Are you experiencing any odors	No
Stop #9: Intersection of Val Verde Road and Trellis Road	1 flagged
Use map locator to enter lat/long for this observation point.	(34.4480599, -118.6629106)
Record time at observation point	11 Nov 2023 8:14 PM PST
Record Wind direction	S
Record Wind Speed (mph)	0.9
Have the weather conditions changed since last recorded?	No
Are you experiencing any odors	Yes
Description of Odor	Other
Describe odor	Smoke
Intensity of Odor	2 - Light odor detected
Are any corrective actions needed?	No
Stop #10: Intersection of San Martinez Road and Euclid Ave.	1 flagged
Use map locator to enter lat/long for this observation point.	(34.4477655, -118.6658476)
Record time at observation point	11 Nov 2023 8:25 PM PST
Record Wind direction	SE
Record Wind Speed (mph)	0.8
Have the weather conditions changed since last recorded?	No
Are you experiencing any odors	Yes
Description of Odor	Other
Describe odor	Livestock
Intensity of Odor	2 - Light odor detected
Are any corrective actions needed?	No

Stop #11: Intersection of San Martinez Road and Keningston Road

1 flagged

Use map locator to enter lat/long for this observation point.

30646 San Martinez Rd, Castaic,  
CA 91384, USA  
(34.4482237,  
-118.67070860000001)

Record time at observation point

11 Nov 2023 8:27 PM PST

Record Wind direction

SE

Record Wind Speed (mph)

2.5

Have the weather conditions changed since last recorded?

No

Are you experiencing any odors

Yes

Description of Odor

Other

Describe odor

Livestock

Intensity of Odor

2 - Light odor detected

Are any corrective actions needed?

No

Stop #12: Intersection of Hunstock Street and Windsor Road

Use map locator to enter lat/long for this observation point.

(34.4459742, -118.6494961)

Record time at observation point

11 Nov 2023 8:19 PM PST

Record Wind direction

S

Record Wind Speed (mph)

0.8

Have the weather conditions changed since last recorded?

No

Are you experiencing any odors

No

Stop #13: Intersection of Del Valle Road and Silver Street

Use map locator to enter lat/long for this observation point.

(34.4485515, -118.6553101)

Record time at observation point

11 Nov 2023 8:33 PM PST

Record Wind direction

S

Record Wind Speed (mph)

1.3

<b>Have the weather conditions changed since last recorded?</b>	No
<b>Are you experiencing any odors</b>	No
Stop #14: Intersection of Del Valle Road and Hasley Canyon Road	
<b>Use map locator to enter lat/long for this observation point.</b>	Del Valle Rd & Hasley Canyon Rd, California 91355, USA (34.456905, -118.64146400000001)
<b>Record time at observation point</b>	11 Nov 2023 8:36 PM PST
<b>Record Wind Speed (mph)</b>	2.9
<b>Record Wind direction</b>	E
<b>Have the weather conditions changed since last recorded?</b>	No
<b>Are you experiencing any odors</b>	No
Stop #15: Intersection of Hasley Canyon Road and Gibraltar Lane	
<b>Use map locator to enter lat/long for this observation point.</b>	28579 Gibraltar Ln, Castaic, CA 91384, USA (34.4551702, -118.63360240000002)
<b>Record time at observation point</b>	11 Nov 2023 8:40 PM PST
<b>Record Wind direction</b>	E
<b>Record Wind Speed (mph)</b>	2.1
<b>Have the weather conditions changed since last recorded?</b>	No
<b>Are you experiencing any odors</b>	Yes
<b>Description of Odor</b>	Landfill Gas
<b>Intensity of Odor</b>	2 - Light odor detected
<b>Are any corrective actions needed?</b>	No
Stop #16: Intersection of Gibraltar Lane and Alton Way	
<b>Use map locator to enter lat/long for this observation point.</b>	28340 Alton Way, Castaic, CA 91384, USA (34.4547214, -118.6302393)



<b>Record time at observation point</b>	11 Nov 2023 8:41 PM PST
<b>Record Wind direction</b>	S
<b>Record Wind Speed (mph)</b>	0.2
<b>Have the weather conditions changed since last recorded?</b>	No
<b>Are you experiencing any odors</b>	No
Stop #17: Intersection of Castlebury Place and Picadilly Place 1 flagged	
<b>Use map locator to enter lat/long for this observation point.</b>	(34.4537701, -118.6276287)

<b>Record time at observation point</b>	11 Nov 2023 8:43 PM PST
<b>Record Wind direction</b>	SW
<b>Record Wind Speed (mph)</b>	0
<b>Have the weather conditions changed since last recorded?</b>	No
<b>Are you experiencing any odors</b>	Yes
<b>Description of Odor</b>	Other
<b>Describe odor</b>	Smoke
<b>Intensity of Odor</b>	2 - Light odor detected
<b>Are any corrective actions needed?</b>	No

Stop #18: Intersection of Gibraltar Lane and Springvale Lane	
<b>Use map locator to enter lat/long for this observation point.</b>	(34.4557751, -118.6285029)
<b>Record time at observation point</b>	11 Nov 2023 8:44 PM PST
<b>Record Wind direction</b>	SE
<b>Record Wind Speed (mph)</b>	0
<b>Have the weather conditions changed since last recorded?</b>	No
<b>Are you experiencing any odors</b>	No

Stop #19: Intersection of Gibraltar Lane and Cambridge Avenue

Use map locator to enter lat/long for this observation point.

29823 Cambridge Ave, Castaic, CA  
91384, USA  
(34.457917099999996,  
-118.62698039999998)

Record time at observation point

11 Nov 2023 8:45 PM PST

Record Wind direction

E

Record Wind Speed (mph)

0.9

Have the weather conditions changed since last recorded?

No

Are you experiencing any odors

No

Stop #20: Intersection of Cambridge Avenue and Hasley Canyon Road

Use map locator to enter lat/long for this observation point.

29615 Cambridge Ave, Castaic, CA  
91384, USA  
(34.4551685,  
-118.62196540000001)

Record time at observation point

11 Nov 2023 8:47 PM PST

Record Wind direction

NW

Record Wind Speed (mph)

0

Have the weather conditions changed since last recorded?

No

Are you experiencing any odors

No

Stop #21: Intersection of The Old Road and Hillcrest Parkway

Use map locator to enter lat/long for this observation point.

27618 Iris Pl, Castaic, CA 91384,  
USA  
(34.470717199999996,  
-118.61738550000001)

Record time at observation point

11 Nov 2023 8:53 PM PST

Record Wind direction

SW

Record Wind Speed (mph)

1.2

Have the weather conditions changed since last recorded?

No

Are you experiencing any odors

No

Stop #22: Intersection of Hillcrest Parkway and Park Vista Drive

1 flagged

at Castaic Elementary School

Use map locator to enter lat/long for this observation point.

28332 Foothill Rd, Castaic, CA  
91384, USA  
(34.4716348,  
-118.62992349999999)

Record time at observation point

11 Nov 2023 8:55 PM PST

Record Wind direction

SE

Record Wind Speed (mph)

0

Have the weather conditions changed since last recorded?

No

Are you experiencing any odors

Yes

Description of Odor

Other

Describe odor

Sewage

Intensity of Odor

2 - Light odor detected

Are any corrective actions needed?

No

Stop #23: Intersection of Creekbed Road and Firebrand Drive

Use map locator to enter lat/long for this observation point.

27704 Firebrand Dr, Castaic, CA  
91384, USA  
(34.457861199999996,  
-118.61993810000001)

Record time at observation point

11 Nov 2023 8:49 PM PST

Record Wind direction

SE

Record Wind Speed (mph)

0

Have the weather conditions changed since last recorded?

No

Are you experiencing any odors

No

Stop #24: Intersection of The Old Road and Live Oak Road

Use map locator to enter lat/long for this observation point.

27305 Live Oak Rd UNIT B,  
Castaic, CA 91384, USA  
(34.4534072, -118.6165492)

Record time at observation point

11 Nov 2023 8:59 PM PST

<b>Record Wind direction</b>	E
<b>Record Wind Speed (mph)</b>	3.1
<b>Have the weather conditions changed since last recorded?</b>	No
<b>Are you experiencing any odors</b>	No
Stop #25: Intersection of Live Oak Road and Hidden Trail Road	
<b>Use map locator to enter lat/long for this observation point.</b>	27662 Buckskin Dr, Castaic, CA 91384, USA (34.4501688, -118.61797809999999)
<b>Record time at observation point</b>	11 Nov 2023 9:00 PM PST
<b>Record Wind direction</b>	S
<b>Record Wind Speed (mph)</b>	0.2
<b>Have the weather conditions changed since last recorded?</b>	No
<b>Are you experiencing any odors</b>	No
Stop #26: Intersection of Live Oak Elementary School at Saddleridge Way	
<b>Use map locator to enter lat/long for this observation point.</b>	27715 Saddleridge Way, Castaic, CA 91384, USA (34.4504892, -118.6202344)
<b>Record time at observation point</b>	11 Nov 2023 9:01 PM PST
<b>Record Wind direction</b>	S
<b>Record Wind Speed (mph)</b>	0.4
<b>Have the weather conditions changed since last recorded?</b>	No
<b>Are you experiencing any odors</b>	No
Stop #27: Intersection of Rangewood Road and Buckskin Drive	
<b>Use map locator to enter lat/long for this observation point.</b>	29165 Saddleridge Way, Castaic, CA 91384, USA (34.4491454, -118.62033539999999)
<b>Record time at observation point</b>	11 Nov 2023 9:04 PM PST

Record Wind direction	SE
Record Wind Speed (mph)	0
Have the weather conditions changed since last recorded?	No
Are you experiencing any odors	Yes
Description of Odor	Landfill Gas
Intensity of Odor	1 - Very light odor detected
Are any corrective actions needed?	No
Stop #28: Intersection of Quincy Street and Cambridge Avenue	
Use map locator to enter lat/long for this observation point.	27803 Quincy St, Castaic, CA 91384, USA (34.453026699999995, -118.62002930000001)
Record time at observation point	11 Nov 2023 9:05 PM PST
Record Wind direction	S
Record Wind Speed (mph)	0
Have the weather conditions changed since last recorded?	No
Are you experiencing any odors	No
Stop #29: Intersection of Hasley Canyon Road and Commerce Center Drive (Santa Clarita Valley International School & Playmakers Preschool)	
Use map locator to enter lat/long for this observation point.	(34.4509693, -118.6252037)
Record time at observation point	11 Nov 2023 9:09 PM PST
Record Wind direction	N
Record Wind Speed (mph)	1.3
Have the weather conditions changed since last recorded?	No
Are you experiencing any odors	No
Stop #30: Intersection of Commerce Center Drive and Witherspoon Parkway	

Use map locator to enter lat/long for this observation point.

Commerce Center Dr &  
Witherspoon Pky, California  
91384, USA  
(34.445912, -118.626105)

Record time at observation point

11 Nov 2023 9:11 PM PST

Record Wind direction

S

Record Wind Speed (mph)

1.3

Have the weather conditions changed since last recorded?

No

Are you experiencing any odors

No

Stop #31: Intersection of Franklin Parkway and driveway  
leading to the United States Postal Service

Use map locator to enter lat/long for this observation point.

28000 Franklin Pkwy, Valencia, CA  
91355, USA  
(34.4352261,  
-118.62850189999997)

Record time at observation point

11 Nov 2023 9:13 PM PST

Record Wind direction

SE

Record Wind Speed (mph)

0

Have the weather conditions changed since last recorded?

No

Are you experiencing any odors

No

Stop #32: Intersection of Henry Mayo Drive and Cambridge  
View Drive, leading into the Valencia Travel Village RV Resort

Use map locator to enter lat/long for this observation point.

Henry Mayo Drive And Cambridge  
View Drive

Record time at observation point

11 Nov 2023 9:15 PM PST

Record Wind direction

W

Record Wind Speed (mph)

0.9

Have the weather conditions changed since last recorded?

No

Are you experiencing any odors

No

Odor Compliance with Stipulated Order for Abatement

**Have you recorded Odor Intensity of 3 (3 - Moderate Odor) or higher at 3 or more Stops?**

---

 No

**Recorder Signature**



nicolas de la torre and adrian mendoza  
11 Nov 2023 9:16 PM PST

---

**Upon completion of this patrol, please check the box to trigger necessary notifications.**

---





# 4050 - Chiquita Odor Patrol Template

13 Nov 2023

Complete

<b>Score</b>	3 / 3 (100%)	<b>Flagged items</b>	14	<b>Actions</b>	0
--------------	--------------	----------------------	----	----------------	---

**Conducted on**

13 Nov 2023 7:04 AM PST

**Prepared by**

Chiquita Landfill

**If the name of the person conducting the Patrol does not appear above, please enter it here:**

Julian Jenkins

**What type of patrol is this?**

Regular Patrol

**Weather Conditions at the time of patrol.**

Partly Cloudy

**Temperature at time of Patrol**

41°F  
Should be between -50°F to 125°F

**I acknowledge that I have not visited the Reaction Area, working face, or other areas where exposed trash or landfill gas odors exist at Chiquita Canyon Landfill within four (4) hours prior to conducting the odor surveillance.**



**I acknowledge that I will assess each Patrol Stop while standing outside of the vehicle.**



**Flagged items**

14 flagged

Odor Patrol Stops / Stop #3: Intersection of Lincoln Avenue and Jackson Street

**Are you experiencing any odors**

Yes

Odor Patrol Stops / Stop #4: Intersection of Buchanan Way and Chiquito Canyon Road

**Are you experiencing any odors**

Yes

Odor Patrol Stops / Stop #8: Intersection of Lexington Drive and Morningside Drive

**Are you experiencing any odors**

Yes

Odor Patrol Stops / Stop #14: Intersection of Del Valle Road and Hasley Canyon Road

**Are you experiencing any odors**

Yes

Odor Patrol Stops / Stop #15: Intersection of Hasley Canyon Road and Gibraltar Lane

**Are you experiencing any odors**

Yes

Odor Patrol Stops / Stop #16: Intersection of Gibraltar Lane and Alton Way

**Are you experiencing any odors**

Yes

Odor Patrol Stops / Stop #17: Intersection of Castlebury Place and Picadilly Place

**Are you experiencing any odors**

Yes

Odor Patrol Stops / Stop #18: Intersection of Gibraltar Lane and Springvale Lane

**Are you experiencing any odors**

Yes

Odor Patrol Stops / Stop #19: Intersection of Gibraltar Lane and Cambridge Avenue

**Are you experiencing any odors**

Yes

Odor Patrol Stops / Stop #20: Intersection of Cambridge Avenue and Hasley Canyon Road

**Are you experiencing any odors**

Yes

Odor Patrol Stops / Stop #22: Intersection of Hillcrest Parkway and Park Vista Drive at Castaic Elementary School

**Are you experiencing any odors**

Yes

Odor Patrol Stops / Stop #30: Intersection of Commerce Center Drive and Witherspoon Parkway

**Are you experiencing any odors**

Yes

Odor Patrol Stops / Stop #31: Intersection of Franklin Parkway and driveway leading to the United States Postal Service

**Are you experiencing any odors**

Yes

Odor Patrol Stops / Stop #32: Intersection of Henry Mayo Drive and Cambridge View Drive, leading into the Valencia Travel Village RV Resort

**Are you experiencing any odors**

Yes

**Odor Patrol Stops**

14 flagged

Stop #1: Chiquito Canyon Road and Driveway leading to the LA County Fire's Del Valle Regional Training Center

**Use map locator to enter lat/long for this observation point.**28101 Chiquito Canyon Rd,  
Castaic, CA 91384, USA  
(34.4317609, -118.6589423)**Record time at observation point**

13 Nov 2023 7:09 AM PST

**Record Wind direction**

N

**Record Wind Speed (mph)**

5.4

**Have the weather conditions changed since start of patrol?**

No

**Are you experiencing any odors**

No

Stop #2: Intersection of Chiquito Canyon Road and Lincoln Avenue

**Use map locator to enter lat/long for this observation point.**Chiquito Canyon Rd & Lincoln Ave,  
California 91355, USA  
(34.437901, -118.658324)**Record time at observation point**

13 Nov 2023 7:10 AM PST

**Record Wind direction**

N

**Record Wind Speed (mph)**

2.5

**Have the weather conditions changed since last recorded?**

No

**Are you experiencing any odors**

No

Stop #3: Intersection of Lincoln Avenue and Jackson Street

1 flagged

**Use map locator to enter lat/long for this observation point.**28543 Lincoln Ave, Castaic, CA  
91384, USA  
(34.4395774, -118.6561263)**Record time at observation point**

13 Nov 2023 7:12 AM PST

**Record Wind direction**

E

**Record Wind Speed (mph)**

1.6

**Have the weather conditions changed since last recorded?**

No

<b>Are you experiencing any odors</b>	Yes
<b>Description of Odor</b>	Other
<b>Describe odor</b>	Lime
A passing resident said the odor she usually starts smelling odors around 08:30 or 08:45.	
<b>Intensity of Odor</b>	1 - Very light odor detected
<b>Are any corrective actions needed?</b>	No
Stop #4: Intersection of Buchanan Way and Chiquito Canyon Road	1 flagged
<b>Use map locator to enter lat/long for this observation point.</b>	30008 Buchanan Way, Castaic, CA 91384, USA (34.4416592, -118.65763009999999)
<b>Record time at observation point</b>	13 Nov 2023 7:16 AM PST
<b>Record Wind direction</b>	W
<b>Record Wind Speed (mph)</b>	1.6
<b>Have the weather conditions changed since last recorded?</b>	No
<b>Are you experiencing any odors</b>	Yes
<b>Description of Odor</b>	Other
<b>Describe odor</b>	Musty odor
<b>Intensity of Odor</b>	1 - Very light odor detected
<b>Are any corrective actions needed?</b>	No
Stop #5: Intersection of Lincoln Avenue and Harding Avenue	
<b>Use map locator to enter lat/long for this observation point.</b>	(34.443070999999996, -118.655496)
<b>Record time at observation point</b>	13 Nov 2023 7:19 AM PST
<b>Record Wind direction</b>	NW
<b>Record Wind Speed (mph)</b>	3.3
<b>Have the weather conditions changed since last recorded?</b>	No

<b>Are you experiencing any odors</b>	No
Stop #6: Intersection of Chiquito Canyon Road and San Martinez Road	
<b>Use map locator to enter lat/long for this observation point.</b>	28900 Chiquito Canyon Rd, Castaic, CA 91384, USA (34.4451696, -118.65758459999999)
<b>Record time at observation point</b>	13 Nov 2023 7:22 AM PST
<b>Record Wind direction</b>	N
<b>Record Wind Speed (mph)</b>	1.8
<b>Have the weather conditions changed since last recorded?</b>	No
<b>Are you experiencing any odors</b>	No
Stop #7: Intersection of San Martinez Road and Morningside Drive	
<b>Use map locator to enter lat/long for this observation point.</b>	(34.446271, -118.6613367)
<b>Record time at observation point</b>	13 Nov 2023 7:24 AM PST
<b>Record Wind direction</b>	NE
<b>Record Wind Speed (mph)</b>	0.9
<b>Have the weather conditions changed since last recorded?</b>	No
<b>Are you experiencing any odors</b>	No
Stop #8: Intersection of Lexington Drive and Morningside Drive	
	1 flagged
<b>Use map locator to enter lat/long for this observation point.</b>	29043 Morningside Dr, Castaic, CA 91384, USA (34.4482856, -118.6609568)
<b>Record time at observation point</b>	13 Nov 2023 7:25 AM PST
<b>Record Wind direction</b>	N
<b>Record Wind Speed (mph)</b>	0
<b>Have the weather conditions changed since last recorded?</b>	No
<b>Are you experiencing any odors</b>	Yes

<b>Description of Odor</b>	Other
<b>Describe odor</b>	Rancid cooking oil
<b>Intensity of Odor</b>	1 - Very light odor detected
<b>Are any corrective actions needed?</b>	No
Stop #9: Intersection of Val Verde Road and Trellis Road	
<b>Use map locator to enter lat/long for this observation point.</b>	30227 Trellis Rd, Castaic, CA 91384, USA (34.448391799999996, -118.66299610000002)
<b>Record time at observation point</b>	13 Nov 2023 7:28 AM PST
<b>Record Wind direction</b>	NW
<b>Record Wind Speed (mph)</b>	0.2
<b>Have the weather conditions changed since last recorded?</b>	No
<b>Are you experiencing any odors</b>	No
Stop #10: Intersection of San Martinez Road and Euclid Ave.	
<b>Use map locator to enter lat/long for this observation point.</b>	(34.4478537, -118.665925)
<b>Record time at observation point</b>	13 Nov 2023 7:30 AM PST
<b>Record Wind direction</b>	W
<b>Record Wind Speed (mph)</b>	0.7
<b>Have the weather conditions changed since last recorded?</b>	No
<b>Are you experiencing any odors</b>	No
Stop #11: Intersection of San Martinez Road and Kenningston Road	
<b>Use map locator to enter lat/long for this observation point.</b>	30703 San Martinez Rd, Castaic, CA 91384, USA (34.448692199999996, -118.6712099)
<b>Record time at observation point</b>	13 Nov 2023 7:32 AM PST
<b>Record Wind direction</b>	W

<b>Record Wind Speed (mph)</b>	0.7
<b>Have the weather conditions changed since last recorded?</b>	No
<b>Are you experiencing any odors</b>	No
Stop #12: Intersection of Hunstock Street and Windsor Road	
<b>Use map locator to enter lat/long for this observation point.</b>	29502 Cromwell Ave, Castaic, CA 91384, USA (34.4460891, -118.6496094)
<b>Record time at observation point</b>	13 Nov 2023 7:39 AM PST
<b>Record Wind direction</b>	N
<b>Record Wind Speed (mph)</b>	0
<b>Have the weather conditions changed since last recorded?</b>	No
<b>Are you experiencing any odors</b>	No
Stop #13: Intersection of Del Valle Road and Silver Street	
<b>Use map locator to enter lat/long for this observation point.</b>	(34.4486358, -118.6552167)
<b>Record time at observation point</b>	13 Nov 2023 7:42 AM PST
<b>Record Wind direction</b>	S
<b>Record Wind Speed (mph)</b>	0.9
<b>Have the weather conditions changed since last recorded?</b>	No
<b>Are you experiencing any odors</b>	No
Stop #14: Intersection of Del Valle Road and Hasley Canyon Road	
<b>Use map locator to enter lat/long for this observation point.</b>	1 flagged Del Valle Rd & Hasley Canyon Rd, California 91355, USA (34.456905, -118.64146400000001)
<b>Record time at observation point</b>	13 Nov 2023 7:45 AM PST
<b>Record Wind Speed (mph)</b>	0.9
<b>Record Wind direction</b>	S

<b>Have the weather conditions changed since last recorded?</b>	No
<b>Are you experiencing any odors</b>	Yes
<b>Description of Odor</b>	Other
<b>Describe odor</b> There is a food truck nearby.	Food
<b>Intensity of Odor</b>	1 - Very light odor detected
<b>Are any corrective actions needed?</b>	No
Stop #15: Intersection of Hasley Canyon Road and Gibraltar Lane	1 flagged
<b>Use map locator to enter lat/long for this observation point.</b>	(34.4551274, -118.63342)
<b>Record time at observation point</b>	13 Nov 2023 7:48 AM PST
<b>Record Wind direction</b>	S
<b>Record Wind Speed (mph)</b>	0.4
<b>Have the weather conditions changed since last recorded?</b>	No
<b>Are you experiencing any odors</b>	Yes
<b>Description of Odor</b> Car exhaust	Chemical
<b>Intensity of Odor</b>	1 - Very light odor detected
<b>Are any corrective actions needed?</b>	No
Stop #16: Intersection of Gibraltar Lane and Alton Way	1 flagged
<b>Use map locator to enter lat/long for this observation point.</b>	28340 Alton Way, Castaic, CA 91384, USA (34.4547214, -118.6302393)
<b>Record time at observation point</b>	13 Nov 2023 7:51 AM PST
<b>Record Wind direction</b>	W
<b>Record Wind Speed (mph)</b>	2.0
<b>Have the weather conditions changed since last recorded?</b>	No



<b>Are you experiencing any odors</b>	Yes
<b>Description of Odor</b>	Chemical
Paint	
<b>Intensity of Odor</b>	1 - Very light odor detected
<b>Are any corrective actions needed?</b>	No
Stop #17: Intersection of Castlebury Place and Picadilly Place	1 flagged
<b>Use map locator to enter lat/long for this observation point.</b>	661 Your Home Away!, Castaic, CA 91384, USA (34.4536497, -118.62767199999998)
<b>Record time at observation point</b>	13 Nov 2023 7:54 AM PST
<b>Record Wind direction</b>	W
<b>Record Wind Speed (mph)</b>	1.1
<b>Have the weather conditions changed since last recorded?</b>	No
<b>Are you experiencing any odors</b>	Yes
<b>Description of Odor</b>	Chemical
Paint	
<b>Intensity of Odor</b>	1 - Very light odor detected
<b>Are any corrective actions needed?</b>	No
Stop #18: Intersection of Gibraltar Lane and Springvale Lane	1 flagged
<b>Use map locator to enter lat/long for this observation point.</b>	28257 Springvale Ln, Castaic, CA 91384, USA (34.4558965, -118.62827940000001)
<b>Record time at observation point</b>	13 Nov 2023 7:56 AM PST
<b>Record Wind direction</b>	S
<b>Record Wind Speed (mph)</b>	0.7
<b>Have the weather conditions changed since last recorded?</b>	No
<b>Are you experiencing any odors</b>	Yes

<b>Description of Odor</b>	Chemical
Paint	
<b>Intensity of Odor</b>	1 - Very light odor detected
<b>Are any corrective actions needed?</b>	No
Stop #19: Intersection of Gibraltar Lane and Cambridge Avenue	1 flagged
<b>Use map locator to enter lat/long for this observation point.</b>	29823 Cambridge Ave, Castaic, CA 91384, USA (34.457917099999996, -118.62698039999998)
<b>Record time at observation point</b>	13 Nov 2023 7:59 AM PST
<b>Record Wind direction</b>	S
<b>Record Wind Speed (mph)</b>	0.7
<b>Have the weather conditions changed since last recorded?</b>	No
<b>Are you experiencing any odors</b>	Yes
<b>Description of Odor</b>	Chemical
Paint	
<b>Intensity of Odor</b>	1 - Very light odor detected
<b>Are any corrective actions needed?</b>	No
Stop #20: Intersection of Cambridge Avenue and Hasley Canyon Road	1 flagged
<b>Use map locator to enter lat/long for this observation point.</b>	9701 Creekbed Rd, Castaic, CA 91384, USA (34.4555301, -118.6218167)
<b>Record time at observation point</b>	13 Nov 2023 8:02 AM PST
<b>Record Wind direction</b>	N
<b>Record Wind Speed (mph)</b>	0
<b>Have the weather conditions changed since last recorded?</b>	No
<b>Are you experiencing any odors</b>	Yes
<b>Description of Odor</b>	Chemical

Paint and aerosol accelerant

<b>Intensity of Odor</b>	2 - Light odor detected
<b>Are any corrective actions needed?</b>	No
Stop #21: Intersection of The Old Road and Hillcrest Parkway	
<b>Use map locator to enter lat/long for this observation point.</b>	The Old Rd & Hillcrest Pky, California 91384, USA (34.470033, -118.61671299999998)
<b>Record time at observation point</b>	13 Nov 2023 8:18 AM PST
<b>Record Wind direction</b>	W
<b>Record Wind Speed (mph)</b>	1.3
<b>Have the weather conditions changed since last recorded?</b>	No
<b>Are you experiencing any odors</b>	No
Stop #22: Intersection of Hillcrest Parkway and Park Vista Drive at Castaic Elementary School	
<b>Use map locator to enter lat/long for this observation point.</b>	28333 Foothill Rd, Castaic, CA 91384, USA (34.4721086, -118.6298747)
<b>Record time at observation point</b>	13 Nov 2023 8:13 AM PST
<b>Record Wind direction</b>	S
<b>Record Wind Speed (mph)</b>	0.7
<b>Have the weather conditions changed since last recorded?</b>	No
<b>Are you experiencing any odors</b>	Yes
<b>Description of Odor</b>	Other
<b>Describe odor</b>	Sulfur
<b>Intensity of Odor</b>	1 - Very light odor detected
<b>Are any corrective actions needed?</b>	No
Stop #23: Intersection of Creekbed Road and Firebrand Drive	

Use map locator to enter lat/long for this observation point.

29796 Creekbed Rd, Castaic, CA  
91384, USA  
(34.4575962, -118.6195735)

Record time at observation point

13 Nov 2023 8:07 AM PST

Record Wind direction

SE

Record Wind Speed (mph)

1.1

Have the weather conditions changed since last recorded?

No

Are you experiencing any odors

No

Stop #24: Intersection of The Old Road and Live Oak Road

Use map locator to enter lat/long for this observation point.

27305 Live Oak Rd UNIT B,  
Castaic, CA 91384, USA  
(34.4534072, -118.6165492)

Record time at observation point

13 Nov 2023 8:21 AM PST

Record Wind direction

SE

Record Wind Speed (mph)

0.9

Have the weather conditions changed since last recorded?

No

Are you experiencing any odors

No

Stop #25: Intersection of Live Oak Road and Hidden Trail Road

Use map locator to enter lat/long for this observation point.

27662 Buckskin Dr, Castaic, CA  
91384, USA  
(34.4501688,  
-118.61797809999999)

Record time at observation point

13 Nov 2023 8:24 AM PST

Record Wind direction

NE

Record Wind Speed (mph)

1.6

Have the weather conditions changed since last recorded?

No

Are you experiencing any odors

No

Stop #26: Intersection of Live Oak Elementary School at  
Saddleridge Way

Use map locator to enter lat/long for this observation point.

27702 Saddleridge Way, Castaic,  
CA 91384, USA  
(34.4502433,  
-118.61893529999998)

Record time at observation point

13 Nov 2023 8:26 AM PST

Record Wind direction

S

Record Wind Speed (mph)

0.7

Have the weather conditions changed since last recorded?

No

Are you experiencing any odors

No

Stop #27: Intersection of Rangewood Road and Buckskin Drive

Use map locator to enter lat/long for this observation point.

29165 Saddleridge Way, Castaic,  
CA 91384, USA  
(34.4491454,  
-118.62033539999999)

Record time at observation point

13 Nov 2023 8:28 AM PST

Record Wind direction

N

Record Wind Speed (mph)

0.9

Have the weather conditions changed since last recorded?

No

Are you experiencing any odors

No

Stop #28: Intersection of Quincy Street and Cambridge Avenue

Use map locator to enter lat/long for this observation point.

27727 Quincy St, Castaic, CA  
91384, USA  
(34.4531311, -118.619619)

Record time at observation point

13 Nov 2023 8:31 AM PST

Record Wind direction

N

Record Wind Speed (mph)

0

Have the weather conditions changed since last recorded?

No

Are you experiencing any odors

No

Stop #29: Intersection of Hasley Canyon Road and Commerce  
Center Drive (Santa Clarita Valley International School &  
Playmakers Preschool)

Use map locator to enter lat/long for this observation point.

28050 Hasley Canyon Rd, Castaic,  
CA 91384, USA  
(34.4509472, -118.6247111)

Record time at observation point

13 Nov 2023 8:35 AM PST

Record Wind direction

SW

Record Wind Speed (mph)

1.3

Have the weather conditions changed since last recorded?

No

Are you experiencing any odors

No

Stop #30: Intersection of Commerce Center Drive and  
Witherspoon Parkway

1 flagged

Use map locator to enter lat/long for this observation point.

29011 Witherspoon Pkwy,  
Valencia, CA 91355, USA  
(34.445682,  
-118.62720999999999)

Record time at observation point

13 Nov 2023 8:38 AM PST

Record Wind direction

NE

Record Wind Speed (mph)

0.9

Have the weather conditions changed since last recorded?

No

Are you experiencing any odors

Yes

Description of Odor

Other

Describe odor

Food

Intensity of Odor

1 - Very light odor detected

Are any corrective actions needed?

No

Stop #31: Intersection of Franklin Parkway and driveway  
leading to the United States Postal Service

1 flagged

Use map locator to enter lat/long for this observation point.

28000 Franklin Pkwy, Valencia, CA  
91355, USA  
(34.4350838, -118.6273684)

Record time at observation point

13 Nov 2023 8:42 AM PST

Record Wind direction

N

<b>Record Wind Speed (mph)</b>	1.1
<b>Have the weather conditions changed since last recorded?</b>	No
<b>Are you experiencing any odors</b>	Yes
<b>Description of Odor</b>	Other
<b>Describe odor</b>	Chocolate and sweet pastries
<b>Intensity of Odor</b>	2 - Light odor detected
<b>Are any corrective actions needed?</b>	No
Stop #32: Intersection of Henry Mayo Drive and Cambridge View Drive, leading into the Valencia Travel Village RV Resort	1 flagged
<b>Use map locator to enter lat/long for this observation point.</b>	27977-27991 CA-126, Castaic, CA 91384, USA (34.429598399999996, -118.62555839999999)
<b>Record time at observation point</b>	13 Nov 2023 8:46 AM PST
<b>Record Wind direction</b>	NE
<b>Record Wind Speed (mph)</b>	4.2
<b>Have the weather conditions changed since last recorded?</b>	No
<b>Are you experiencing any odors</b>	Yes
<b>Description of Odor</b>	Other
<b>Describe odor</b>	Fresh cut grass
<b>Intensity of Odor</b>	1 - Very light odor detected
<b>Are any corrective actions needed?</b>	No
Odor Compliance with Stipulated Order for Abatement	
<b>Have you recorded Odor Intensity of 3 (3 - Moderate Odor) or higher at 3 or more Stops?</b>	No

**Recorder Signature**



Julian Jenkins  
13 Nov 2023 8:47 AM PST

---

**Upon completion of this patrol, please check the box to trigger necessary notifications.**

---





# 4050 - Chiquita Odor Patrol Template

13 Nov 2023

Complete

<b>Score</b>	3 / 3 (100%)	<b>Flagged items</b>	7	<b>Actions</b>	0
--------------	--------------	----------------------	---	----------------	---

**Conducted on**

13 Nov 2023 7:49 PM PST

**Prepared by**

Chiquita Landfill

**If the name of the person conducting the Patrol does not appear above, please enter it here:**

Adrian and Nicolas

**What type of patrol is this?**

Regular Patrol

**Weather Conditions at the time of patrol.**

Sunny

Clear night sky

**Temperature at time of Patrol**

54°F  
Should be between -50°F to 125°F

**I acknowledge that I have not visited the Reaction Area, working face, or other areas where exposed trash or landfill gas odors exist at Chiquita Canyon Landfill within four (4) hours prior to conducting the odor surveillance.**



**I acknowledge that I will assess each Patrol Stop while standing outside of the vehicle.**



**Flagged items**

7 flagged

Odor Patrol Stops / Stop #1: Chiquito Canyon Road and Driveway leading to the LA County Fire's Del Valle Regional Training Center

**Are you experiencing any odors**

Yes

Odor Patrol Stops / Stop #1: Chiquito Canyon Road and Driveway leading to the LA County Fire's Del Valle Regional Training Center

**Intensity of Odor**

3 - Moderate Odor

Odor Patrol Stops / Stop #2: Intersection of Chiquito Canyon Road and Lincoln Avenue

**Are you experiencing any odors**

Yes

Odor Patrol Stops / Stop #4: Intersection of Buchanan Way and Chiquito Canyon Road

**Are you experiencing any odors**

Yes

Odor Patrol Stops / Stop #31: Intersection of Franklin Parkway and driveway leading to the United States Postal Service

**Are you experiencing any odors**

Yes

Odor Patrol Stops / Stop #31: Intersection of Franklin Parkway and driveway leading to the United States Postal Service

**Intensity of Odor**

3 - Moderate Odor

Odor Patrol Stops / Stop #32: Intersection of Henry Mayo Drive and Cambridge View Drive, leading into the Valencia Travel Village RV Resort

**Are you experiencing any odors**

Yes

<b>Odor Patrol Stops</b>	7 flagged
Stop #1: Chiquito Canyon Road and Driveway leading to the LA County Fire's Del Valle Regional Training Center	2 flagged
<b>Use map locator to enter lat/long for this observation point.</b>	28101 Chiquito Canyon Rd, Castaic, CA 91384, USA (34.4317609, -118.6589423)
<b>Record time at observation point</b>	13 Nov 2023 7:54 PM PST
<b>Record Wind direction</b>	S
<b>Record Wind Speed (mph)</b>	2.3
<b>Have the weather conditions changed since start of patrol?</b>	No
<b>Are you experiencing any odors</b>	Yes
<b>Description of Odor</b>	Landfill Gas
<b>Intensity of Odor</b>	3 - Moderate Odor
<b>Are any corrective actions needed?</b>	No
Stop #2: Intersection of Chiquito Canyon Road and Lincoln Avenue	1 flagged
<b>Use map locator to enter lat/long for this observation point.</b>	Chiquito Canyon Rd & Lincoln Ave, California 91355, USA (34.437901, -118.658324)
<b>Record time at observation point</b>	13 Nov 2023 7:56 PM PST
<b>Record Wind direction</b>	S
<b>Record Wind Speed (mph)</b>	3.5
<b>Have the weather conditions changed since last recorded?</b>	No
<b>Are you experiencing any odors</b>	Yes
<b>Description of Odor</b>	Other
<b>Describe odor</b>	Fire smoke
<b>Intensity of Odor</b>	2 - Light odor detected
<b>Are any corrective actions needed?</b>	No

Stop #3: Intersection of Lincoln Avenue and Jackson Street

Use map locator to enter lat/long for this observation point.

28533 Lincoln Ave, Castaic, CA  
91384, USA  
(34.4394349,  
-118.65621739999999)

Record time at observation point

13 Nov 2023 7:57 PM PST

Record Wind direction

W

Record Wind Speed (mph)

1.6

Have the weather conditions changed since last recorded?

No

Are you experiencing any odors

No

Stop #4: Intersection of Buchanan Way and Chiquito Canyon Road

1 flagged

Use map locator to enter lat/long for this observation point.

28703 Chiquito Canyon Rd,  
Castaic, CA 91384, USA  
(34.441859799999996,  
-118.6573111)

Record time at observation point

13 Nov 2023 7:59 PM PST

Record Wind direction

E

Record Wind Speed (mph)

.02

Have the weather conditions changed since last recorded?

No

Are you experiencing any odors

Yes

Description of Odor

Landfill Gas

Intensity of Odor

1 - Very light odor detected

Are any corrective actions needed?

No

Stop #5: Intersection of Lincoln Avenue and Harding Avenue

Use map locator to enter lat/long for this observation point.

28702 Lincoln Ave, Val Verde, CA  
91384, USA  
(34.4418755, -118.6555338)

Record time at observation point

13 Nov 2023 7:58 PM PST

Record Wind direction

S

**Record Wind Speed (mph)** .09

**Have the weather conditions changed since last recorded?** No

**Are you experiencing any odors** No

Stop #6: Intersection of Chiquito Canyon Road and San Martinez Road

**Use map locator to enter lat/long for this observation point.** 29037 San Martinez Rd, Castaic, CA 91384, USA (34.4449892, -118.65735669999998)

**Record time at observation point** 13 Nov 2023 8:01 PM PST

**Record Wind direction** S

**Record Wind Speed (mph)** .09

**Have the weather conditions changed since last recorded?** No

**Are you experiencing any odors** No

Stop #7: Intersection of San Martinez Road and Morningside Drive

**Use map locator to enter lat/long for this observation point.** (34.4465855, -118.6613661)

**Record time at observation point** 13 Nov 2023 8:02 PM PST

**Record Wind direction** E

**Record Wind Speed (mph)** 1.1

**Have the weather conditions changed since last recorded?** No

**Are you experiencing any odors** No

Stop #8: Intersection of Lexington Drive and Morningside Drive

**Use map locator to enter lat/long for this observation point.** 29039 Morningside Dr, Castaic, CA 91384, USA (34.4481779, -118.66091130000001)

**Record time at observation point** 13 Nov 2023 8:03 PM PST

**Record Wind direction** S

<b>Record Wind Speed (mph)</b>	.02
<b>Have the weather conditions changed since last recorded?</b>	No
<b>Are you experiencing any odors</b>	No
Stop #9: Intersection of Val Verde Road and Trellis Road	
<b>Use map locator to enter lat/long for this observation point.</b>	(34.4488011, -118.6625176)
<b>Record time at observation point</b>	13 Nov 2023 8:04 PM PST
<b>Record Wind direction</b>	SW
<b>Record Wind Speed (mph)</b>	.09
<b>Have the weather conditions changed since last recorded?</b>	No
<b>Are you experiencing any odors</b>	No
Stop #10: Intersection of San Martinez Road and Euclid Ave.	
<b>Use map locator to enter lat/long for this observation point.</b>	(34.4476667, -118.6660163)
<b>Record time at observation point</b>	13 Nov 2023 8:05 PM PST
<b>Record Wind direction</b>	E
<b>Record Wind Speed (mph)</b>	.09
<b>Have the weather conditions changed since last recorded?</b>	No
<b>Are you experiencing any odors</b>	No
Stop #11: Intersection of San Martinez Road and Keningston Road	
<b>Use map locator to enter lat/long for this observation point.</b>	30631 San Martinez Rd, Val Verde, CA 91384, USA (34.448831, -118.66999299999999)
<b>Record time at observation point</b>	13 Nov 2023 8:07 PM PST
<b>Record Wind direction</b>	E
<b>Record Wind Speed (mph)</b>	1.6
<b>Have the weather conditions changed since last recorded?</b>	No

<b>Are you experiencing any odors</b>	No
Stop #12: Intersection of Hunstock Street and Windsor Road	
<b>Use map locator to enter lat/long for this observation point.</b>	(34.4460793, -118.649481)
<b>Record time at observation point</b>	13 Nov 2023 8:17 PM PST
<b>Record Wind direction</b>	N
<b>Record Wind Speed (mph)</b>	1.3
<b>Have the weather conditions changed since last recorded?</b>	No
<b>Are you experiencing any odors</b>	No
Stop #13: Intersection of Del Valle Road and Silver Street	
<b>Use map locator to enter lat/long for this observation point.</b>	Del Valle Rd & Silver St, California 91355, USA (34.448595, -118.65524)
<b>Record time at observation point</b>	13 Nov 2023 8:19 PM PST
<b>Record Wind direction</b>	S
<b>Record Wind Speed (mph)</b>	1.6
<b>Have the weather conditions changed since last recorded?</b>	No
<b>Are you experiencing any odors</b>	No
Stop #14: Intersection of Del Valle Road and Hasley Canyon Road	
<b>Use map locator to enter lat/long for this observation point.</b>	Del Valle Rd & Hasley Canyon Rd, California 91355, USA (34.456905, -118.64146400000001)
<b>Record time at observation point</b>	13 Nov 2023 8:22 PM PST
<b>Record Wind Speed (mph)</b>	.07
<b>Record Wind direction</b>	N
<b>Have the weather conditions changed since last recorded?</b>	No
<b>Are you experiencing any odors</b>	No

Stop #15: Intersection of Hasley Canyon Road and Gibraltar Lane

28568 Gibraltar Ln, Castaic, CA  
91384, USA  
(34.4550802,  
-118.63320199999998)

Use map locator to enter lat/long for this observation point.

Record time at observation point

13 Nov 2023 8:23 PM PST

Record Wind direction

S

Record Wind Speed (mph)

.07

Have the weather conditions changed since last recorded?

No

Are you experiencing any odors

No

Stop #16: Intersection of Gibraltar Lane and Alton Way

28340 Alton Way, Castaic, CA  
91384, USA  
(34.4547214, -118.6302393)

Use map locator to enter lat/long for this observation point.

Record time at observation point

13 Nov 2023 8:24 PM PST

Record Wind direction

E

Record Wind Speed (mph)

1.8

Have the weather conditions changed since last recorded?

No

Are you experiencing any odors

No

Stop #17: Intersection of Castlebury Place and Picadilly Place

661 Your Home Away!, Castaic, CA  
91384, USA  
(34.4536497,  
-118.62767199999998)

Use map locator to enter lat/long for this observation point.

Record time at observation point

13 Nov 2023 8:25 PM PST

Record Wind direction

S

Record Wind Speed (mph)

.02

Have the weather conditions changed since last recorded?

No

Are you experiencing any odors

No



Stop #18: Intersection of Gibraltar Lane and Springvale Lane

Use map locator to enter lat/long for this observation point.

28257 Springvale Ln, Castaic, CA  
91384, USA  
(34.4558965,  
-118.62827940000001)

Record time at observation point

13 Nov 2023 8:27 PM PST

Record Wind direction

SW

Record Wind Speed (mph)

.07

Have the weather conditions changed since last recorded?

No

Are you experiencing any odors

No

Stop #19: Intersection of Gibraltar Lane and Cambridge Avenue

Use map locator to enter lat/long for this observation point.

28003 Gibraltar Ln, Castaic, CA  
91384, USA  
(34.4583288, -118.6270032)

Record time at observation point

13 Nov 2023 8:28 PM PST

Record Wind direction

NE

Record Wind Speed (mph)

.09

Have the weather conditions changed since last recorded?

No

Are you experiencing any odors

No

Stop #20: Intersection of Cambridge Avenue and Hasley Canyon Road

Use map locator to enter lat/long for this observation point.

29615 Cambridge Ave, Castaic, CA  
91384, USA  
(34.4551637,  
-118.62194369999999)

Record time at observation point

13 Nov 2023 8:30 PM PST

Record Wind direction

E

Record Wind Speed (mph)

.09

Have the weather conditions changed since last recorded?

No

Are you experiencing any odors

No

Stop #21: Intersection of The Old Road and Hillcrest Parkway

Use map locator to enter lat/long for this observation point.

27618 Iris Pl, Castaic, CA 91384,  
USA  
(34.470717199999996,  
-118.6173855000001)

Record time at observation point

13 Nov 2023 8:34 PM PST

Record Wind direction

W

Record Wind Speed (mph)

.09

Have the weather conditions changed since last recorded?

No

Are you experiencing any odors

No

Stop #22: Intersection of Hillcrest Parkway and Park Vista Drive  
at Castaic Elementary School

Use map locator to enter lat/long for this observation point.

28332 Foothill Rd, Castaic, CA  
91384, USA  
(34.4716348,  
-118.62992349999999)

Record time at observation point

13 Nov 2023 8:36 PM PST

Record Wind direction

N

Record Wind Speed (mph)

0

Have the weather conditions changed since last recorded?

No

Are you experiencing any odors

No

Stop #23: Intersection of Creekbed Road and Firebrand Drive

Use map locator to enter lat/long for this observation point.

27704 Firebrand Dr, Castaic, CA  
91384, USA  
(34.457861199999996,  
-118.6199381000001)

Record time at observation point

13 Nov 2023 8:31 PM PST

Record Wind direction

N

Record Wind Speed (mph)

0

Have the weather conditions changed since last recorded?

No

Are you experiencing any odors

No

Stop #24: Intersection of The Old Road and Live Oak Road

Use map locator to enter lat/long for this observation point.

27305 Live Oak Rd UNIT B,  
Castaic, CA 91384, USA  
(34.4534072, -118.6165492)

Record time at observation point

13 Nov 2023 8:40 PM PST

Record Wind direction

N

Record Wind Speed (mph)

2.1

Have the weather conditions changed since last recorded?

No

Are you experiencing any odors

No

Stop #25: Intersection of Live Oak Road and Hidden Trail Road

Use map locator to enter lat/long for this observation point.

27662 Buckskin Dr, Castaic, CA  
91384, USA  
(34.4501688,  
-118.61797809999999)

Record time at observation point

13 Nov 2023 8:40 PM PST

Record Wind direction

SE

Record Wind Speed (mph)

.09

Have the weather conditions changed since last recorded?

No

Are you experiencing any odors

No

Stop #26: Intersection of Live Oak Elementary School at  
Saddleridge Way

Use map locator to enter lat/long for this observation point.

27710 Rangewood Rd, Castaic, CA  
91384, USA  
(34.450107599999996,  
-118.61922759999999)

Record time at observation point

13 Nov 2023 8:41 PM PST

Record Wind direction

S

Record Wind Speed (mph)

2.0

Have the weather conditions changed since last recorded?

No

Are you experiencing any odors

No

Stop #27: Intersection of Rangewood Road and Buckskin Drive

Use map locator to enter lat/long for this observation point.

29165 Saddleridge Way, Castaic,  
CA 91384, USA  
(34.4491454,  
-118.62033539999999)

Record time at observation point

13 Nov 2023 8:43 PM PST

Record Wind direction

E

Record Wind Speed (mph)

2.0

Have the weather conditions changed since last recorded?

No

Are you experiencing any odors

No

Stop #28: Intersection of Quincy Street and Cambridge Avenue

Use map locator to enter lat/long for this observation point.

27803 Quincy St, Castaic, CA  
91384, USA  
(34.453010299999995,  
-118.62001219999999)

Record time at observation point

13 Nov 2023 8:45 PM PST

Record Wind direction

SE

Record Wind Speed (mph)

.09

Have the weather conditions changed since last recorded?

No

Are you experiencing any odors

No

Stop #29: Intersection of Hasley Canyon Road and Commerce  
Center Drive (Santa Clarita Valley International School &  
Playmakers Preschool)

Use map locator to enter lat/long for this observation point.

28050 Hasley Canyon Rd, Castaic,  
CA 91384, USA  
(34.4509472, -118.6247111)

Record time at observation point

13 Nov 2023 8:48 PM PST

Record Wind direction

NW

Record Wind Speed (mph)

.04

Have the weather conditions changed since last recorded?

No

Are you experiencing any odors

No

Stop #30: Intersection of Commerce Center Drive and Witherspoon Parkway

Use map locator to enter lat/long for this observation point.

Commerce Center Dr & Witherspoon Pky, California 91384, USA (34.445912, -118.626105)

Record time at observation point

13 Nov 2023 8:50 PM PST

Record Wind direction

S

Record Wind Speed (mph)

2.5

Have the weather conditions changed since last recorded?

No

Are you experiencing any odors

No

Stop #31: Intersection of Franklin Parkway and driveway leading to the United States Postal Service

2 flagged

Use map locator to enter lat/long for this observation point.

28000 Franklin Pkwy, Valencia, CA 91355, USA (34.4352261, -118.62850189999997)

Record time at observation point

13 Nov 2023 8:52 PM PST

Record Wind direction

E

Record Wind Speed (mph)

3.1

Have the weather conditions changed since last recorded?

No

Are you experiencing any odors

Yes

Description of Odor

Landfill Gas

Intensity of Odor

3 - Moderate Odor

Are any corrective actions needed?

No

Stop #32: Intersection of Henry Mayo Drive and Cambridge View Drive, leading into the Valencia Travel Village RV Resort

1 flagged

Use map locator to enter lat/long for this observation point.

Henry Mayo And Cambridge

Record time at observation point

13 Nov 2023 8:57 PM PST

Record Wind direction

E

<b>Record Wind Speed (mph)</b>	.04
<b>Have the weather conditions changed since last recorded?</b>	No
<b>Are you experiencing any odors</b>	Yes
<b>Description of Odor</b>	Chemical
<b>Intensity of Odor</b>	1 - Very light odor detected
<b>Are any corrective actions needed?</b>	No
Odor Compliance with Stipulated Order for Abatement	
<b>Have you recorded Odor Intensity of 3 (3 - Moderate Odor) or higher at 3 or more Stops?</b>	No

**Recorder Signature**



adrian mendoza  
13 Nov 2023 8:59 PM PST

---

**Upon completion of this patrol, please check the box to trigger necessary notifications.**

# 4050 - Chiquita Odor Patrol Template

14 Nov 2023

Complete

<b>Score</b>	3 / 3 (100%)	<b>Flagged items</b>	17	<b>Actions</b>	0
--------------	--------------	----------------------	----	----------------	---

**Conducted on**

14 Nov 2023 6:49 AM PST

**Prepared by**

Chiquita Landfill

**If the name of the person conducting the Patrol does not appear above, please enter it here:**

Julian Jenkins

**What type of patrol is this?**

Regular Patrol

**Weather Conditions at the time of patrol.**

Sunny

**Temperature at time of Patrol**

39°F  
Should be between -50°F to 125°F

**I acknowledge that I have not visited the Reaction Area, working face, or other areas where exposed trash or landfill gas odors exist at Chiquita Canyon Landfill within four (4) hours prior to conducting the odor surveillance.**



**I acknowledge that I will assess each Patrol Stop while standing outside of the vehicle.**





**Flagged items**

17 flagged

Odor Patrol Stops / Stop #1: Chiquito Canyon Road and Driveway leading to the LA County Fire's Del Valle Regional Training Center

**Are you experiencing any odors**

Yes

Odor Patrol Stops / Stop #1: Chiquito Canyon Road and Driveway leading to the LA County Fire's Del Valle Regional Training Center

**Intensity of Odor**

3 - Moderate Odor

Odor Patrol Stops / Stop #2: Intersection of Chiquito Canyon Road and Lincoln Avenue

**Are you experiencing any odors**

Yes

Odor Patrol Stops / Stop #3: Intersection of Lincoln Avenue and Jackson Street

**Are you experiencing any odors**

Yes

Odor Patrol Stops / Stop #4: Intersection of Buchanan Way and Chiquito Canyon Road

**Are you experiencing any odors**

Yes

Odor Patrol Stops / Stop #4: Intersection of Buchanan Way and Chiquito Canyon Road

**Intensity of Odor**

3 - Moderate Odor

Odor Patrol Stops / Stop #5: Intersection of Lincoln Avenue and Harding Avenue

**Are you experiencing any odors**

Yes

Odor Patrol Stops / Stop #5: Intersection of Lincoln Avenue and Harding Avenue

**Intensity of Odor**

4 -Strong Odor

Odor Patrol Stops / Stop #8: Intersection of Lexington Drive and Morningside Drive

**Are you experiencing any odors**

Yes

Odor Patrol Stops / Stop #9: Intersection of Val Verde Road and Trellis Road

**Are you experiencing any odors**

Yes

Odor Patrol Stops / Stop #13: Intersection of Del Valle Road and Silver Street

**Are you experiencing any odors**

Yes

Odor Patrol Stops / Stop #14: Intersection of Del Valle Road and Hasley Canyon Road

**Are you experiencing any odors**

Yes

Odor Patrol Stops / Stop #16: Intersection of Gibraltar Lane and Alton Way

**Are you experiencing any odors**

Yes

Odor Patrol Stops / Stop #19: Intersection of Gibraltar Lane and Cambridge Avenue

**Are you experiencing any odors**

Yes

Odor Patrol Stops / Stop #31: Intersection of Franklin Parkway and driveway leading to the United States Postal Service

**Are you experiencing any odors**

Yes

Odor Patrol Stops / Stop #32: Intersection of Henry Mayo Drive and Cambridge View Drive, leading into the Valencia Travel Village RV Resort

**Are you experiencing any odors**

Yes

Odor Patrol Stops / Odor Compliance with Stipulated Order for Abatement

**Have you recorded Odor Intensity of 3 (3 - Moderate Odor) or higher at 3 or more Stops?**

Yes

<b>Odor Patrol Stops</b>	17 flagged
Stop #1: Chiquito Canyon Road and Driveway leading to the LA County Fire's Del Valle Regional Training Center	2 flagged
<b>Use map locator to enter lat/long for this observation point.</b>	28101 Chiquito Canyon Rd, Castaic, CA 91384, USA (34.4317609, -118.6589423)
<b>Record time at observation point</b>	14 Nov 2023 8:37 AM PST
<b>Record Wind direction</b>	SE
<b>Record Wind Speed (mph)</b>	2.0
<b>Have the weather conditions changed since start of patrol?</b>	No
<b>Are you experiencing any odors</b>	Yes
<b>Description of Odor</b>	Landfill Gas
Reaction gas	
<b>Intensity of Odor</b>	3 - Moderate Odor
<b>Are any corrective actions needed?</b>	
Stop #2: Intersection of Chiquito Canyon Road and Lincoln Avenue	1 flagged
<b>Use map locator to enter lat/long for this observation point.</b>	28502 Chiquito Canyon Rd, Castaic, CA 91384, USA (34.4386473, -118.65790359999998)
<b>Record time at observation point</b>	14 Nov 2023 8:34 AM PST
<b>Record Wind direction</b>	N
<b>Record Wind Speed (mph)</b>	1.3
<b>Have the weather conditions changed since last recorded?</b>	No
<b>Are you experiencing any odors</b>	Yes
<b>Description of Odor</b>	Landfill Gas
Reaction gas	
<b>Intensity of Odor</b>	2 - Light odor detected

**Are any corrective actions needed?**

Stop #3: Intersection of Lincoln Avenue and Jackson Street 1 flagged

**Use map locator to enter lat/long for this observation point.** (34.4397615, -118.6558841)

**Record time at observation point** 14 Nov 2023 8:32 AM PST

**Record Wind direction** E

**Record Wind Speed (mph)** 1.3

**Have the weather conditions changed since last recorded?** No

**Are you experiencing any odors** Yes

**Description of Odor** Other

**Describe odor** Sour odor and laundry detergent

**Intensity of Odor** 1 - Very light odor detected

**Are any corrective actions needed?** No

Stop #4: Intersection of Buchanan Way and Chiquito Canyon Road 2 flagged

**Use map locator to enter lat/long for this observation point.** 28703 Chiquito Canyon Rd, Castaic, CA 91384, USA (34.441859799999996, -118.6573111)

**Record time at observation point** 14 Nov 2023 8:27 AM PST

**Record Wind direction** SE

**Record Wind Speed (mph)** 0.9

**Have the weather conditions changed since last recorded?** No

**Are you experiencing any odors** Yes

**Description of Odor** Landfill Gas

Reaction gas

**Intensity of Odor** 3 - Moderate Odor

**Are any corrective actions needed?**

Stop #5: Intersection of Lincoln Avenue and Harding Avenue	2 flagged
<b>Use map locator to enter lat/long for this observation point.</b>	(34.443070999999996, -118.655496)
<b>Record time at observation point</b>	14 Nov 2023 8:25 AM PST
<b>Record Wind direction</b>	SE
<b>Record Wind Speed (mph)</b>	1.6
<b>Have the weather conditions changed since last recorded?</b>	No
<b>Are you experiencing any odors</b>	Yes
<b>Description of Odor</b>	Landfill Gas
Reaction gas	
<b>Intensity of Odor</b>	4 -Strong Odor
<b>Are any corrective actions needed?</b>	

Stop #6: Intersection of Chiquito Canyon Road and San Martinez Road	
<b>Use map locator to enter lat/long for this observation point.</b>	30006 San Martinez Rd, Val Verde, CA 91384, USA (34.444958299999996, -118.6580404)
<b>Record time at observation point</b>	14 Nov 2023 8:21 AM PST
<b>Record Wind direction</b>	E
<b>Record Wind Speed (mph)</b>	1.6
<b>Have the weather conditions changed since last recorded?</b>	No
<b>Are you experiencing any odors</b>	No

Stop #7: Intersection of San Martinez Road and Morningside Drive	
<b>Use map locator to enter lat/long for this observation point.</b>	(34.4463827, -118.6616045)
<b>Record time at observation point</b>	14 Nov 2023 8:12 AM PST
<b>Record Wind direction</b>	S

Record Wind Speed (mph)	1.6
Have the weather conditions changed since last recorded?	No
Are you experiencing any odors	No
Stop #8: Intersection of Lexington Drive and Morningside Drive	1 flagged
Use map locator to enter lat/long for this observation point.	(34.4484298, -118.6607578)
Record time at observation point	14 Nov 2023 8:02 AM PST
Record Wind direction	N
Record Wind Speed (mph)	0
Have the weather conditions changed since last recorded?	No
Are you experiencing any odors	Yes
Description of Odor	Other
Describe odor	Rancid cooking oil
Intensity of Odor	1 - Very light odor detected
Are any corrective actions needed?	No
Stop #9: Intersection of Val Verde Road and Trellis Road	1 flagged
Use map locator to enter lat/long for this observation point.	30227 Trellis Rd, Castaic, CA 91384, USA (34.448391799999996, -118.6629961000002)
Record time at observation point	14 Nov 2023 8:04 AM PST
Record Wind direction	SE
Record Wind Speed (mph)	1.3
Have the weather conditions changed since last recorded?	No
Are you experiencing any odors	Yes
Description of Odor	Other
Describe odor	Pungent odor of pine and wintermint

<b>Intensity of Odor</b>	2 - Light odor detected
<b>Are any corrective actions needed?</b>	No
Stop #10: Intersection of San Martinez Road and Euclid Ave.	
<b>Use map locator to enter lat/long for this observation point.</b>	(34.44787, -118.6659303)
<b>Record time at observation point</b>	14 Nov 2023 8:07 AM PST
<b>Record Wind direction</b>	N
<b>Record Wind Speed (mph)</b>	0
<b>Have the weather conditions changed since last recorded?</b>	No
<b>Are you experiencing any odors</b>	No
Stop #11: Intersection of San Martinez Road and Keningston Road	
<b>Use map locator to enter lat/long for this observation point.</b>	30703 San Martinez Rd, Castaic, CA 91384, USA (34.448692199999996, -118.6712099)
<b>Record time at observation point</b>	14 Nov 2023 8:09 AM PST
<b>Record Wind direction</b>	SW
<b>Record Wind Speed (mph)</b>	0.7
<b>Have the weather conditions changed since last recorded?</b>	No
<b>Are you experiencing any odors</b>	No
Stop #12: Intersection of Hunstock Street and Windsor Road	
<b>Use map locator to enter lat/long for this observation point.</b>	(34.4460354, -118.6494424)
<b>Record time at observation point</b>	14 Nov 2023 7:56 AM PST
<b>Record Wind direction</b>	N
<b>Record Wind Speed (mph)</b>	2.7
<b>Have the weather conditions changed since last recorded?</b>	No
<b>Are you experiencing any odors</b>	No

Stop #13: Intersection of Del Valle Road and Silver Street	1 flagged
<b>Use map locator to enter lat/long for this observation point.</b>	(34.4484796, -118.65546)
<b>Record time at observation point</b>	14 Nov 2023 7:52 AM PST
<b>Record Wind direction</b>	N
<b>Record Wind Speed (mph)</b>	0
<b>Have the weather conditions changed since last recorded?</b>	No
<b>Are you experiencing any odors</b>	Yes
<b>Description of Odor</b>	Chemical
Rubber	
<b>Intensity of Odor</b>	1 - Very light odor detected
<b>Are any corrective actions needed?</b>	No

Stop #14: Intersection of Del Valle Road and Hasley Canyon Road	1 flagged
<b>Use map locator to enter lat/long for this observation point.</b>	29007 Hasley Canyon Rd, Castaic, CA 91384, USA (34.4573002, -118.6415862)
<b>Record time at observation point</b>	14 Nov 2023 7:49 AM PST
<b>Record Wind Speed (mph)</b>	1.1
<b>Record Wind direction</b>	E
<b>Have the weather conditions changed since last recorded?</b>	No
<b>Are you experiencing any odors</b>	Yes
<b>Description of Odor</b>	Other
<b>Describe odor</b>	Sweet odor
<b>Intensity of Odor</b>	2 - Light odor detected
<b>Are any corrective actions needed?</b>	No

Stop #15: Intersection of Hasley Canyon Road and Gibraltar Lane



28579 Gibraltar Ln, Castaic, CA  
91384, USA  
(34.4551702,  
-118.63360240000002)

Use map locator to enter lat/long for this observation point.

Record time at observation point

14 Nov 2023 7:46 AM PST

Record Wind direction

SE

Record Wind Speed (mph)

1.3

Have the weather conditions changed since last recorded?

No

Are you experiencing any odors

No

Stop #16: Intersection of Gibraltar Lane and Alton Way

1 flagged

28340 Alton Way, Castaic, CA  
91384, USA  
(34.4547214, -118.6302393)

Use map locator to enter lat/long for this observation point.

Record time at observation point

14 Nov 2023 7:43 AM PST

Record Wind direction

S

Record Wind Speed (mph)

1.3

Have the weather conditions changed since last recorded?

No

Are you experiencing any odors

Yes

Description of Odor

Other

Describe odor

Dryer sheets

Intensity of Odor

1 - Very light odor detected

Are any corrective actions needed?

No

Stop #17: Intersection of Castlebury Place and Picadilly Place

661 Your Home Away!, Castaic, CA  
91384, USA  
(34.4536497,  
-118.62767199999998)

Use map locator to enter lat/long for this observation point.

Record time at observation point

14 Nov 2023 7:41 AM PST

Record Wind direction

N

<b>Record Wind Speed (mph)</b>	0
<b>Have the weather conditions changed since last recorded?</b>	No
<b>Are you experiencing any odors</b>	No
Stop #18: Intersection of Gibraltar Lane and Springvale Lane	
<b>Use map locator to enter lat/long for this observation point.</b>	(34.4556704, -118.6284436)
<b>Record time at observation point</b>	14 Nov 2023 7:39 AM PST
<b>Record Wind direction</b>	N
<b>Record Wind Speed (mph)</b>	0
<b>Have the weather conditions changed since last recorded?</b>	No
<b>Are you experiencing any odors</b>	No
Stop #19: Intersection of Gibraltar Lane and Cambridge Avenue	
	1 flagged
<b>Use map locator to enter lat/long for this observation point.</b>	28003 Gibraltar Ln, Castaic, CA 91384, USA (34.4583288, -118.6270032)
<b>Record time at observation point</b>	14 Nov 2023 7:37 AM PST
<b>Record Wind direction</b>	NE
<b>Record Wind Speed (mph)</b>	0.9
<b>Have the weather conditions changed since last recorded?</b>	No
<b>Are you experiencing any odors</b>	Yes
<b>Description of Odor</b>	Other
<b>Describe odor</b>	Laundry detergent
<b>Intensity of Odor</b>	1 - Very light odor detected
<b>Are any corrective actions needed?</b>	No
Stop #20: Intersection of Cambridge Avenue and Hasley Canyon Road	
<b>Use map locator to enter lat/long for this observation point.</b>	9701 Creekbed Rd, Castaic, CA 91384, USA

(34.4555301, -118.6218167)

<b>Record time at observation point</b>	14 Nov 2023 7:34 AM PST
<b>Record Wind direction</b>	W
<b>Record Wind Speed (mph)</b>	0.9
<b>Have the weather conditions changed since last recorded?</b>	No
<b>Are you experiencing any odors</b>	No
Stop #21: Intersection of The Old Road and Hillcrest Parkway	

**Use map locator to enter lat/long for this observation point.** The Old Rd & Hillcrest Pky,  
California 91384, USA  
(34.470033,  
-118.61671299999998)

<b>Record time at observation point</b>	14 Nov 2023 7:29 AM PST
<b>Record Wind direction</b>	NW
<b>Record Wind Speed (mph)</b>	3.6
<b>Have the weather conditions changed since last recorded?</b>	No
<b>Are you experiencing any odors</b>	No

Stop #22: Intersection of Hillcrest Parkway and Park Vista Drive at Castaic Elementary School

**Use map locator to enter lat/long for this observation point.** 28333 Foothill Rd, Castaic, CA  
91384, USA  
(34.4721086, -118.6298747)

<b>Record time at observation point</b>	14 Nov 2023 7:26 AM PST
<b>Record Wind direction</b>	N
<b>Record Wind Speed (mph)</b>	0
<b>Have the weather conditions changed since last recorded?</b>	No
<b>Are you experiencing any odors</b>	No

Stop #23: Intersection of Creekbed Road and Firebrand Drive

**Use map locator to enter lat/long for this observation point.** 27704 Firebrand Dr, Castaic, CA  
91384, USA

(34.457861199999996,  
-118.61993810000001)

<b>Record time at observation point</b>	14 Nov 2023 7:32 AM PST
<b>Record Wind direction</b>	SW
<b>Record Wind Speed (mph)</b>	1.3
<b>Have the weather conditions changed since last recorded?</b>	No
<b>Are you experiencing any odors</b>	No
Stop #24: Intersection of The Old Road and Live Oak Road	

**Use map locator to enter lat/long for this observation point.** 29483 The Old Rd, Castaic, CA  
91384, USA  
(34.4530556, -118.6163889)

<b>Record time at observation point</b>	14 Nov 2023 7:20 AM PST
<b>Record Wind direction</b>	N
<b>Record Wind Speed (mph)</b>	1.8
<b>Have the weather conditions changed since last recorded?</b>	No
<b>Are you experiencing any odors</b>	No
Stop #25: Intersection of Live Oak Road and Hidden Trail Road	

**Use map locator to enter lat/long for this observation point.** 27704 Buckskin Dr, Castaic, CA  
91384, USA  
(34.4498606, -118.6182516)

<b>Record time at observation point</b>	14 Nov 2023 7:19 AM PST
<b>Record Wind direction</b>	N
<b>Record Wind Speed (mph)</b>	1.6
<b>Have the weather conditions changed since last recorded?</b>	No
<b>Are you experiencing any odors</b>	No
Stop #26: Intersection of Live Oak Elementary School at Saddleridge Way	

**Use map locator to enter lat/long for this observation point.** 27710 Rangewood Rd, Castaic, CA  
91384, USA

(34.450107599999996,  
-118.61922759999999)

<b>Record time at observation point</b>	14 Nov 2023 7:17 AM PST
<b>Record Wind direction</b>	N
<b>Record Wind Speed (mph)</b>	0
<b>Have the weather conditions changed since last recorded?</b>	No
<b>Are you experiencing any odors</b>	No
Stop #27: Intersection of Rangewood Road and Buckskin Drive	

**Use map locator to enter lat/long for this observation point.** 29165 Saddleridge Way, Castaic,  
CA 91384, USA  
(34.4491454,  
-118.62033539999999)

<b>Record time at observation point</b>	14 Nov 2023 7:15 AM PST
<b>Record Wind direction</b>	N
<b>Record Wind Speed (mph)</b>	0
<b>Have the weather conditions changed since last recorded?</b>	No
<b>Are you experiencing any odors</b>	No
Stop #28: Intersection of Quincy Street and Cambridge Avenue	

**Use map locator to enter lat/long for this observation point.** 27803 Quincy St, Castaic, CA  
91384, USA  
(34.453026699999995,  
-118.62002930000001)

<b>Record time at observation point</b>	14 Nov 2023 7:13 AM PST
<b>Record Wind direction</b>	N
<b>Record Wind Speed (mph)</b>	0
<b>Have the weather conditions changed since last recorded?</b>	No
<b>Are you experiencing any odors</b>	No

Stop #29: Intersection of Hasley Canyon Road and Commerce Center Drive (Santa Clarita Valley International School & Playmakers Preschool)

Use map locator to enter lat/long for this observation point.

28050 Hasley Canyon Rd, Castaic,  
CA 91384, USA  
(34.4509472, -118.6247111)

Record time at observation point

14 Nov 2023 7:11 AM PST

Record Wind direction

N

Record Wind Speed (mph)

0

Have the weather conditions changed since last recorded?

No

Are you experiencing any odors

No

Stop #30: Intersection of Commerce Center Drive and  
Witherspoon Parkway

Use map locator to enter lat/long for this observation point.

Commerce Center Dr &  
Witherspoon Pky, California  
91355, USA  
(34.445074999999996,  
-118.62639800000001)

Record time at observation point

14 Nov 2023 7:09 AM PST

Record Wind direction

NW

Record Wind Speed (mph)

0.9

Have the weather conditions changed since last recorded?

No

Are you experiencing any odors

No

Stop #31: Intersection of Franklin Parkway and driveway  
leading to the United States Postal Service

1 flagged

Use map locator to enter lat/long for this observation point.

28000 Franklin Pkwy, Valencia, CA  
91355, USA  
(34.4352261,  
-118.62850189999997)

Record time at observation point

14 Nov 2023 7:05 AM PST

Record Wind direction

NE

Record Wind Speed (mph)

0.9

Have the weather conditions changed since last recorded?

No

Are you experiencing any odors

Yes

<b>Description of Odor</b>	Other
<b>Describe odor</b>	Chocolate and sewage
<b>Intensity of Odor</b>	2 - Light odor detected
<b>Are any corrective actions needed?</b>	No
Stop #32: Intersection of Henry Mayo Drive and Cambridge View Drive, leading into the Valencia Travel Village RV Resort	1 flagged
<b>Use map locator to enter lat/long for this observation point.</b>	CA-126, Castaic, CA 91384, USA (34.4293868, -118.62566710000002)
<b>Record time at observation point</b>	14 Nov 2023 7:00 AM PST
<b>Record Wind direction</b>	NE
<b>Record Wind Speed (mph)</b>	3.8
<b>Have the weather conditions changed since last recorded?</b>	No
<b>Are you experiencing any odors</b>	Yes
<b>Description of Odor</b>	Other
<b>Describe odor</b>	Grass fertilizer
<b>Intensity of Odor</b>	1 - Very light odor detected
<b>Are any corrective actions needed?</b>	No
Odor Compliance with Stipulated Order for Abatement	1 flagged
<b>Have you recorded Odor Intensity of 3 (3 - Moderate Odor) or higher at 3 or more Stops?</b>	Yes

By selecting Yes to the above question, the landfill operating staff will automatically be notified immediately via email of this response. Upon receiving such notification, Chiquita shall review and modify as appropriate fan placement, and conduct a visual inspection of the Reaction Area to assess, and address as needed, any cracks in the surface of the area.

**Recorder Signature**



Julian Jenkins  
14 Nov 2023 8:38 AM PST

---

**Upon completion of this patrol, please check the box to trigger necessary notifications.**



# 4050 - Chiquita Odor Patrol Template

14 Nov 2023

Complete

<b>Score</b>	3 / 3 (100%)	<b>Flagged items</b>	6	<b>Actions</b>	0
--------------	--------------	----------------------	---	----------------	---

**Conducted on**

14 Nov 2023 8:02 PM PST

**Prepared by**

Chiquita Landfill

**If the name of the person conducting the Patrol does not appear above, please enter it here:**

Adrian and Nicolas

**What type of patrol is this?**

Regular Patrol

**Weather Conditions at the time of patrol.**

Clear night sky

**Temperature at time of Patrol**

55°F  
Should be between -50°F to 125°F

**I acknowledge that I have not visited the Reaction Area, working face, or other areas where exposed trash or landfill gas odors exist at Chiquita Canyon Landfill within four (4) hours prior to conducting the odor surveillance.**



**I acknowledge that I will assess each Patrol Stop while standing outside of the vehicle.**



**Flagged items**

6 flagged

Odor Patrol Stops / Stop #1: Chiquito Canyon Road and Driveway leading to the LA County Fire's Del Valle Regional Training Center

**Are you experiencing any odors**

Yes

Odor Patrol Stops / Stop #4: Intersection of Buchanan Way and Chiquito Canyon Road

**Are you experiencing any odors**

Yes

Odor Patrol Stops / Stop #11: Intersection of San Martinez Road and Keningston Road

**Are you experiencing any odors**

Yes

Odor Patrol Stops / Stop #15: Intersection of Hasley Canyon Road and Gibraltar Lane

**Are you experiencing any odors**

Yes

Odor Patrol Stops / Stop #31: Intersection of Franklin Parkway and driveway leading to the United States Postal Service

**Are you experiencing any odors**

Yes

Odor Patrol Stops / Stop #31: Intersection of Franklin Parkway and driveway leading to the United States Postal Service

**Intensity of Odor**

4 -Strong Odor

<b>Odor Patrol Stops</b>	6 flagged
Stop #1: Chiquito Canyon Road and Driveway leading to the LA County Fire's Del Valle Regional Training Center	1 flagged
<b>Use map locator to enter lat/long for this observation point.</b>	28101 Chiquito Canyon Rd, Castaic, CA 91384, USA (34.432692, -118.6590624)
<b>Record time at observation point</b>	14 Nov 2023 8:06 PM PST
<b>Record Wind direction</b>	S
<b>Record Wind Speed (mph)</b>	2.5
<b>Have the weather conditions changed since start of patrol?</b>	No
<b>Are you experiencing any odors</b>	Yes
<b>Description of Odor</b>	Landfill Gas
<b>Intensity of Odor</b>	2 - Light odor detected
<b>Are any corrective actions needed?</b>	No
Stop #2: Intersection of Chiquito Canyon Road and Lincoln Avenue	
<b>Use map locator to enter lat/long for this observation point.</b>	28464 Chiquito Canyon Rd, Castaic, CA 91384, USA (34.438305899999996, -118.65799469999999)
<b>Record time at observation point</b>	14 Nov 2023 8:08 PM PST
<b>Record Wind direction</b>	S
<b>Record Wind Speed (mph)</b>	.09
<b>Have the weather conditions changed since last recorded?</b>	No
<b>Are you experiencing any odors</b>	No
Stop #3: Intersection of Lincoln Avenue and Jackson Street	
<b>Use map locator to enter lat/long for this observation point.</b>	28611 Lincoln Ave, Val Verde, CA 91384, USA (34.4398392, -118.6560351)
<b>Record time at observation point</b>	14 Nov 2023 8:09 PM PST

<b>Record Wind direction</b>	S
<b>Record Wind Speed (mph)</b>	1.8
<b>Have the weather conditions changed since last recorded?</b>	No
<b>Are you experiencing any odors</b>	No
Stop #4: Intersection of Buchanan Way and Chiquito Canyon Road	
	1 flagged
<b>Use map locator to enter lat/long for this observation point.</b>	30008 Buchanan Way, Castaic, CA 91384, USA (34.4416592, -118.65763009999999)
<b>Record time at observation point</b>	14 Nov 2023 8:12 PM PST
<b>Record Wind direction</b>	S
<b>Record Wind Speed (mph)</b>	.04
<b>Have the weather conditions changed since last recorded?</b>	No
<b>Are you experiencing any odors</b>	Yes
<b>Description of Odor</b>	Landfill Gas
<b>Intensity of Odor</b>	1 - Very light odor detected
<b>Are any corrective actions needed?</b>	No
Stop #5: Intersection of Lincoln Avenue and Harding Avenue	
<b>Use map locator to enter lat/long for this observation point.</b>	11629 Daleside Ave, Hawthorne, CA 90250, USA (34.443070999999996, -118.655496)
<b>Record time at observation point</b>	14 Nov 2023 8:10 PM PST
<b>Record Wind direction</b>	E
<b>Record Wind Speed (mph)</b>	1.3
<b>Have the weather conditions changed since last recorded?</b>	No
<b>Are you experiencing any odors</b>	No
Stop #6: Intersection of Chiquito Canyon Road and San	

Martinez Road

Use map locator to enter lat/long for this observation point.

San Martinez Rd & Chiquito  
Canyon Rd, Val Verde, CA 91384,  
USA  
(34.445074, -118.657935)

Record time at observation point

14 Nov 2023 8:13 PM PST

Record Wind direction

S

Record Wind Speed (mph)

2.5

Have the weather conditions changed since last recorded?

No

Are you experiencing any odors

No

Stop #7: Intersection of San Martinez Road and Morningside Drive

Use map locator to enter lat/long for this observation point.

28918 Morningside Dr, Castaic, CA  
91384, USA  
(34.4466231,  
-118.66092540000001)

Record time at observation point

14 Nov 2023 8:15 PM PST

Record Wind direction

E

Record Wind Speed (mph)

.02

Have the weather conditions changed since last recorded?

No

Are you experiencing any odors

No

Stop #8: Intersection of Lexington Drive and Morningside Drive

Use map locator to enter lat/long for this observation point.

(34.4483853, -118.6606779)

Record time at observation point

14 Nov 2023 8:16 PM PST

Record Wind direction

N

Record Wind Speed (mph)

.05

Have the weather conditions changed since last recorded?

No

Are you experiencing any odors

No

Stop #9: Intersection of Val Verde Road and Trellis Road

<b>Use map locator to enter lat/long for this observation point.</b>	(34.4480041, -118.662895)
<b>Record time at observation point</b>	14 Nov 2023 8:17 PM PST
<b>Record Wind direction</b>	N
<b>Record Wind Speed (mph)</b>	0
<b>Have the weather conditions changed since last recorded?</b>	No
<b>Are you experiencing any odors</b>	No
Stop #10: Intersection of San Martinez Road and Euclid Ave.	
<b>Use map locator to enter lat/long for this observation point.</b>	(34.447757, -118.665854)
<b>Record time at observation point</b>	14 Nov 2023 8:19 PM PST
<b>Record Wind direction</b>	E
<b>Record Wind Speed (mph)</b>	1.9
<b>Have the weather conditions changed since last recorded?</b>	No
<b>Are you experiencing any odors</b>	No
Stop #11: Intersection of San Martinez Road and Keningston Road	
	1 flagged
<b>Use map locator to enter lat/long for this observation point.</b>	(34.448465, -118.6708872)
<b>Record time at observation point</b>	14 Nov 2023 8:20 PM PST
<b>Record Wind direction</b>	E
<b>Record Wind Speed (mph)</b>	2.9
<b>Have the weather conditions changed since last recorded?</b>	No
<b>Are you experiencing any odors</b>	Yes
<b>Description of Odor</b>	Other
<b>Describe odor</b>	Manure
<b>Intensity of Odor</b>	2 - Light odor detected
<b>Are any corrective actions needed?</b>	No

Stop #12: Intersection of Hunstock Street and Windsor Road

**Use map locator to enter lat/long for this observation point.** (34.4459683, -118.6495087)

**Record time at observation point** 14 Nov 2023 8:25 PM PST

**Record Wind direction** N

**Record Wind Speed (mph)** .04

**Have the weather conditions changed since last recorded?** No

**Are you experiencing any odors** No

Stop #13: Intersection of Del Valle Road and Silver Street

**Use map locator to enter lat/long for this observation point.** (34.4484776, -118.655343)

**Record time at observation point** 14 Nov 2023 8:27 PM PST

**Record Wind direction** S

**Record Wind Speed (mph)** 1.6

**Have the weather conditions changed since last recorded?** No

**Are you experiencing any odors** No

Stop #14: Intersection of Del Valle Road and Hasley Canyon Road

**Use map locator to enter lat/long for this observation point.** Del Valle Rd & Hasley Canyon Rd,  
California 91355, USA  
(34.456905,  
-118.64146400000001)

**Record time at observation point** 14 Nov 2023 8:29 PM PST

**Record Wind Speed (mph)** 1.8

**Record Wind direction** NW

**Have the weather conditions changed since last recorded?** No

**Are you experiencing any odors** No

Stop #15: Intersection of Hasley Canyon Road and Gibraltar Lane 1 flagged

<b>Use map locator to enter lat/long for this observation point.</b>	(34.4550968, -118.6335484)
<b>Record time at observation point</b>	14 Nov 2023 8:31 PM PST
<b>Record Wind direction</b>	SW
<b>Record Wind Speed (mph)</b>	.03
<b>Have the weather conditions changed since last recorded?</b>	No
<b>Are you experiencing any odors</b>	Yes
<b>Description of Odor</b>	Other
<b>Describe odor</b>	Sour/rotten
<b>Intensity of Odor</b>	2 - Light odor detected
<b>Are any corrective actions needed?</b>	No

Stop #16: Intersection of Gibraltar Lane and Alton Way

**Use map locator to enter lat/long for this observation point.** 28340 Alton Way, Castaic, CA 91384, USA (34.4547214, -118.6302393)

<b>Record time at observation point</b>	14 Nov 2023 8:32 PM PST
<b>Record Wind direction</b>	NW
<b>Record Wind Speed (mph)</b>	.07
<b>Have the weather conditions changed since last recorded?</b>	No
<b>Are you experiencing any odors</b>	No

Stop #17: Intersection of Castlebury Place and Picadilly Place

**Use map locator to enter lat/long for this observation point.** 661 Your Home Away!, Castaic, CA 91384, USA (34.4536497, -118.62767199999998)

<b>Record time at observation point</b>	14 Nov 2023 8:34 PM PST
<b>Record Wind direction</b>	N
<b>Record Wind Speed (mph)</b>	0



<b>Have the weather conditions changed since last recorded?</b>	No
<b>Are you experiencing any odors</b>	No
Stop #18: Intersection of Gibraltar Lane and Springvale Lane	
<b>Use map locator to enter lat/long for this observation point.</b>	28223 Gibraltar Ln, Castaic, CA 91384, USA (34.455888099999996, -118.62878079999999)
<b>Record time at observation point</b>	14 Nov 2023 8:35 PM PST
<b>Record Wind direction</b>	SE
<b>Record Wind Speed (mph)</b>	.06
<b>Have the weather conditions changed since last recorded?</b>	No
<b>Are you experiencing any odors</b>	No
Stop #19: Intersection of Gibraltar Lane and Cambridge Avenue	
<b>Use map locator to enter lat/long for this observation point.</b>	29823 Cambridge Ave, Castaic, CA 91384, USA (34.457917099999996, -118.62698039999998)
<b>Record time at observation point</b>	14 Nov 2023 8:36 PM PST
<b>Record Wind direction</b>	N
<b>Record Wind Speed (mph)</b>	.09
<b>Have the weather conditions changed since last recorded?</b>	No
<b>Are you experiencing any odors</b>	No
Stop #20: Intersection of Cambridge Avenue and Hasley Canyon Road	
<b>Use map locator to enter lat/long for this observation point.</b>	29615 Cambridge Ave, Castaic, CA 91384, USA (34.4551637, -118.62194369999999)
<b>Record time at observation point</b>	14 Nov 2023 8:38 PM PST
<b>Record Wind direction</b>	N
<b>Record Wind Speed (mph)</b>	0

<b>Have the weather conditions changed since last recorded?</b>	No
<b>Are you experiencing any odors</b>	No
Stop #21: Intersection of The Old Road and Hillcrest Parkway	
<b>Use map locator to enter lat/long for this observation point.</b>	27610 Iris Pl, Castaic, CA 91384, USA (34.470656, -118.6171576)
<b>Record time at observation point</b>	14 Nov 2023 8:42 PM PST
<b>Record Wind direction</b>	W
<b>Record Wind Speed (mph)</b>	1.3
<b>Have the weather conditions changed since last recorded?</b>	No
<b>Are you experiencing any odors</b>	No
Stop #22: Intersection of Hillcrest Parkway and Park Vista Drive at Castaic Elementary School	
<b>Use map locator to enter lat/long for this observation point.</b>	30455 Park Vista Dr, Castaic, CA 91384, USA (34.47216810000005, -118.6304217)
<b>Record time at observation point</b>	14 Nov 2023 8:44 PM PST
<b>Record Wind direction</b>	N
<b>Record Wind Speed (mph)</b>	.09
<b>Have the weather conditions changed since last recorded?</b>	No
<b>Are you experiencing any odors</b>	No
Stop #23: Intersection of Creekbed Road and Firebrand Drive	
<b>Use map locator to enter lat/long for this observation point.</b>	27704 Firebrand Dr, Castaic, CA 91384, USA (34.457861199999996, -118.61993810000001)
<b>Record time at observation point</b>	14 Nov 2023 8:39 PM PST
<b>Record Wind direction</b>	N
<b>Record Wind Speed (mph)</b>	0

<b>Have the weather conditions changed since last recorded?</b>	No
<b>Are you experiencing any odors</b>	No
Stop #24: Intersection of The Old Road and Live Oak Road	
<b>Use map locator to enter lat/long for this observation point.</b>	27305 Live Oak Rd UNIT B, Castaic, CA 91384, USA (34.4534072, -118.6165492)
<b>Record time at observation point</b>	14 Nov 2023 8:48 PM PST
<b>Record Wind direction</b>	S
<b>Record Wind Speed (mph)</b>	.04
<b>Have the weather conditions changed since last recorded?</b>	No
<b>Are you experiencing any odors</b>	No
Stop #25: Intersection of Live Oak Road and Hidden Trail Road	
<b>Use map locator to enter lat/long for this observation point.</b>	27662 Buckskin Dr, Castaic, CA 91384, USA (34.4501688, -118.61797809999999)
<b>Record time at observation point</b>	14 Nov 2023 8:49 PM PST
<b>Record Wind direction</b>	S
<b>Record Wind Speed (mph)</b>	2.2
<b>Have the weather conditions changed since last recorded?</b>	No
<b>Are you experiencing any odors</b>	No
Stop #26: Intersection of Live Oak Elementary School at Saddleridge Way	
<b>Use map locator to enter lat/long for this observation point.</b>	27710 Rangewood Rd, Castaic, CA 91384, USA (34.450107599999996, -118.61922759999999)
<b>Record time at observation point</b>	14 Nov 2023 8:50 PM PST
<b>Record Wind direction</b>	S
<b>Record Wind Speed (mph)</b>	.09

<b>Have the weather conditions changed since last recorded?</b>	No
<b>Are you experiencing any odors</b>	No
Stop #27: Intersection of Rangewood Road and Buckskin Drive	
<b>Use map locator to enter lat/long for this observation point.</b>	29165 Saddleridge Way, Castaic, CA 91384, USA (34.4491454, -118.62033539999999)
<b>Record time at observation point</b>	14 Nov 2023 8:51 PM PST
<b>Record Wind direction</b>	S
<b>Record Wind Speed (mph)</b>	2.7
<b>Have the weather conditions changed since last recorded?</b>	No
<b>Are you experiencing any odors</b>	No
Stop #28: Intersection of Quincy Street and Cambridge Avenue	
<b>Use map locator to enter lat/long for this observation point.</b>	27803 Quincy St, Castaic, CA 91384, USA (34.453010299999995, -118.62001219999999)
<b>Record time at observation point</b>	14 Nov 2023 8:53 PM PST
<b>Record Wind direction</b>	N
<b>Record Wind Speed (mph)</b>	0
<b>Have the weather conditions changed since last recorded?</b>	No
<b>Are you experiencing any odors</b>	No
Stop #29: Intersection of Hasley Canyon Road and Commerce Center Drive (Santa Clarita Valley International School & Playmakers Preschool)	
<b>Use map locator to enter lat/long for this observation point.</b>	28050 Hasley Canyon Rd, Castaic, CA 91384, USA (34.4509472, -118.6247111)
<b>Record time at observation point</b>	14 Nov 2023 8:56 PM PST
<b>Record Wind direction</b>	E
<b>Record Wind Speed (mph)</b>	1.1

<b>Have the weather conditions changed since last recorded?</b>	No
<b>Are you experiencing any odors</b>	No
Stop #30: Intersection of Commerce Center Drive and Witherspoon Parkway	
<b>Use map locator to enter lat/long for this observation point.</b>	Commerce Center Dr & Witherspoon Pky, California 91384, USA (34.445912, -118.626105)
<b>Record time at observation point</b>	14 Nov 2023 8:57 PM PST
<b>Record Wind direction</b>	N
<b>Record Wind Speed (mph)</b>	6.5
<b>Have the weather conditions changed since last recorded?</b>	No
<b>Are you experiencing any odors</b>	No
Stop #31: Intersection of Franklin Parkway and driveway leading to the United States Postal Service	
<b>Use map locator to enter lat/long for this observation point.</b>	28000 Franklin Pkwy, Valencia, CA 91355, USA (34.4352261, -118.62850189999997)
<b>Record time at observation point</b>	14 Nov 2023 8:59 PM PST
<b>Record Wind direction</b>	E
<b>Record Wind Speed (mph)</b>	2.2
<b>Have the weather conditions changed since last recorded?</b>	No
<b>Are you experiencing any odors</b>	Yes
<b>Description of Odor</b>	Landfill Gas
<b>Intensity of Odor</b>	4 -Strong Odor
<b>Are any corrective actions needed?</b>	No
Stop #32: Intersection of Henry Mayo Drive and Cambridge View Drive, leading into the Valencia Travel Village RV Resort	
<b>Use map locator to enter lat/long for this observation point.</b>	Henry Mayo And Cambridge

**Record time at observation point**

14 Nov 2023 9:01 PM PST

**Record Wind direction**

E

**Record Wind Speed (mph)**

1.3

**Have the weather conditions changed since last recorded?**

No

**Are you experiencing any odors**

No

Odor Compliance with Stipulated Order for Abatement

**Have you recorded Odor Intensity of 3 (3 - Moderate Odor) or higher at 3 or more Stops?**

No

**Recorder Signature**



Adrian Mendoza  
14 Nov 2023 8:02 PM PST

---

**Upon completion of this patrol, please check the box to trigger necessary notifications.**



# 4050 - Chiquita Odor Patrol Template

15 Nov 2023

Complete

<b>Score</b>	3 / 3 (100%)	<b>Flagged items</b>	12	<b>Actions</b>	0
--------------	--------------	----------------------	----	----------------	---

**Conducted on**

15 Nov 2023 6:54 AM PST

**Prepared by**

Chiquita Landfill

**If the name of the person conducting the Patrol does not appear above, please enter it here:**

Julian Jenkins

**What type of patrol is this?**

Regular Patrol

**Weather Conditions at the time of patrol.**

Cloudy

**Temperature at time of Patrol**

54°F  
Should be between -50°F to 125°F

**I acknowledge that I have not visited the Reaction Area, working face, or other areas where exposed trash or landfill gas odors exist at Chiquita Canyon Landfill within four (4) hours prior to conducting the odor surveillance.**



**I acknowledge that I will assess each Patrol Stop while standing outside of the vehicle.**





**Flagged items**

12 flagged

Odor Patrol Stops / Stop #1: Chiquito Canyon Road and Driveway leading to the LA County Fire's Del Valle Regional Training Center

**Are you experiencing any odors**

Yes

Odor Patrol Stops / Stop #2: Intersection of Chiquito Canyon Road and Lincoln Avenue

**Are you experiencing any odors**

Yes

Odor Patrol Stops / Stop #4: Intersection of Buchanan Way and Chiquito Canyon Road

**Are you experiencing any odors**

Yes

Odor Patrol Stops / Stop #9: Intersection of Val Verde Road and Trellis Road

**Are you experiencing any odors**

Yes

Odor Patrol Stops / Stop #12: Intersection of Hunstock Street and Windsor Road

**Are you experiencing any odors**

Yes

Odor Patrol Stops / Stop #13: Intersection of Del Valle Road and Silver Street

**Are you experiencing any odors**

Yes

Odor Patrol Stops / Stop #15: Intersection of Hasley Canyon Road and Gibraltar Lane

**Are you experiencing any odors**

Yes

Odor Patrol Stops / Stop #24: Intersection of The Old Road and Live Oak Road

**Are you experiencing any odors**

Yes

Odor Patrol Stops / Stop #25: Intersection of Live Oak Road and Hidden Trail Road

**Are you experiencing any odors**

Yes

Odor Patrol Stops / Stop #27: Intersection of Rangewood Road and Buckskin Drive

**Are you experiencing any odors**

Yes

Odor Patrol Stops / Stop #28: Intersection of Quincy Street and Cambridge Avenue

**Are you experiencing any odors**

Yes

Odor Patrol Stops / Stop #29: Intersection of Hasley Canyon Road and Commerce Center Drive (Santa Clarita Valley International School &amp; Playmakers Preschool)

**Are you experiencing any odors**

Yes

<b>Odor Patrol Stops</b>	12 flagged
Stop #1: Chiquito Canyon Road and Driveway leading to the LA County Fire's Del Valle Regional Training Center	1 flagged
<b>Use map locator to enter lat/long for this observation point.</b>	28101 Chiquito Canyon Rd, Castaic, CA 91384, USA (34.4317609, -118.6589423)
<b>Record time at observation point</b>	15 Nov 2023 7:00 AM PST
<b>Record Wind direction</b>	S
<b>Record Wind Speed (mph)</b>	1.3
<b>Have the weather conditions changed since start of patrol?</b>	No
<b>Are you experiencing any odors</b>	Yes
<b>Description of Odor</b>	Landfill Gas
Reaction gas	
<b>Intensity of Odor</b>	2 - Light odor detected
<b>Are any corrective actions needed?</b>	
Stop #2: Intersection of Chiquito Canyon Road and Lincoln Avenue	1 flagged
<b>Use map locator to enter lat/long for this observation point.</b>	Chiquito Canyon Rd & Lincoln Ave, California 91355, USA (34.437901, -118.658324)
<b>Record time at observation point</b>	15 Nov 2023 7:02 AM PST
<b>Record Wind direction</b>	S
<b>Record Wind Speed (mph)</b>	2.2
<b>Have the weather conditions changed since last recorded?</b>	No
<b>Are you experiencing any odors</b>	Yes
<b>Description of Odor</b>	Landfill Gas
Reaction gas	
<b>Intensity of Odor</b>	1 - Very light odor detected
<b>Are any corrective actions needed?</b>	

Stop #3: Intersection of Lincoln Avenue and Jackson Street

Use map locator to enter lat/long for this observation point.

28543 Lincoln Ave, Castaic, CA  
91384, USA  
(34.4395774, -118.6561263)

Record time at observation point

15 Nov 2023 7:04 AM PST

Record Wind direction

S

Record Wind Speed (mph)

2.5

Have the weather conditions changed since last recorded?

No

Are you experiencing any odors

No

Stop #4: Intersection of Buchanan Way and Chiquito Canyon Road

1 flagged

Use map locator to enter lat/long for this observation point.

28703 Chiquito Canyon Rd,  
Castaic, CA 91384, USA  
(34.441859799999996,  
-118.6573111)

Record time at observation point

15 Nov 2023 7:08 AM PST

Record Wind direction

N

Record Wind Speed (mph)

2.0

Have the weather conditions changed since last recorded?

No

Are you experiencing any odors

Yes

Description of Odor

Landfill Gas

Reaction gas

Intensity of Odor

1 - Very light odor detected

Are any corrective actions needed?

Stop #5: Intersection of Lincoln Avenue and Harding Avenue

Use map locator to enter lat/long for this observation point.

(34.443070999999996,  
-118.655496)

Record time at observation point

15 Nov 2023 7:10 AM PST

Record Wind direction

E

<b>Record Wind Speed (mph)</b>	0.7
<b>Have the weather conditions changed since last recorded?</b>	No
<b>Are you experiencing any odors</b>	No
Stop #6: Intersection of Chiquito Canyon Road and San Martinez Road	
<b>Use map locator to enter lat/long for this observation point.</b>	28900 Chiquito Canyon Rd, Castaic, CA 91384, USA (34.4451696, -118.65758459999999)
<b>Record time at observation point</b>	15 Nov 2023 7:12 AM PST
<b>Record Wind direction</b>	SW
<b>Record Wind Speed (mph)</b>	0.9
<b>Have the weather conditions changed since last recorded?</b>	No
<b>Are you experiencing any odors</b>	No
Stop #7: Intersection of San Martinez Road and Morningside Drive	
<b>Use map locator to enter lat/long for this observation point.</b>	(34.446328, -118.6613653)
<b>Record time at observation point</b>	15 Nov 2023 7:14 AM PST
<b>Record Wind direction</b>	SW
<b>Record Wind Speed (mph)</b>	0.7
<b>Have the weather conditions changed since last recorded?</b>	No
<b>Are you experiencing any odors</b>	No
Stop #8: Intersection of Lexington Drive and Morningside Drive	
<b>Use map locator to enter lat/long for this observation point.</b>	29043 Morningside Dr, Castaic, CA 91384, USA (34.4482856, -118.6609568)
<b>Record time at observation point</b>	15 Nov 2023 7:15 AM PST
<b>Record Wind direction</b>	N
<b>Record Wind Speed (mph)</b>	0

Have the weather conditions changed since last recorded?	No
Are you experiencing any odors	No
Stop #9: Intersection of Val Verde Road and Trellis Road	1 flagged
Use map locator to enter lat/long for this observation point.	(34.4482244, -118.6629085)
Record time at observation point	15 Nov 2023 7:18 AM PST
Record Wind direction	N
Record Wind Speed (mph)	0
Have the weather conditions changed since last recorded?	No
Are you experiencing any odors	Yes
Description of Odor	Other
Describe odor	Rancid cooking oil
Intensity of Odor	1 - Very light odor detected
Are any corrective actions needed?	
Stop #10: Intersection of San Martinez Road and Euclid Ave.	
Use map locator to enter lat/long for this observation point.	(34.4478228, -118.665917)
Record time at observation point	15 Nov 2023 7:20 AM PST
Record Wind direction	N
Record Wind Speed (mph)	0
Have the weather conditions changed since last recorded?	No
Are you experiencing any odors	No
Stop #11: Intersection of San Martinez Road and Keningston Road	
Use map locator to enter lat/long for this observation point.	30703 San Martinez Rd, Castaic, CA 91384, USA (34.448692199999996, -118.6712099)
Record time at observation point	15 Nov 2023 7:22 AM PST

Record Wind direction	W
Record Wind Speed (mph)	0.7
Have the weather conditions changed since last recorded?	No
Are you experiencing any odors	No
Stop #12: Intersection of Hunstock Street and Windsor Road	1 flagged
Use map locator to enter lat/long for this observation point.	(34.4457947, -118.6496091)
Record time at observation point	15 Nov 2023 7:28 AM PST
Record Wind direction	N
Record Wind Speed (mph)	0
Have the weather conditions changed since last recorded?	No
Are you experiencing any odors	Yes
Description of Odor	Other
Describe odor	Bell peppers
Intensity of Odor	1 - Very light odor detected
Are any corrective actions needed?	
Stop #13: Intersection of Del Valle Road and Silver Street	1 flagged
Use map locator to enter lat/long for this observation point.	(34.4483296, -118.6553702)
Record time at observation point	15 Nov 2023 7:32 AM PST
Record Wind direction	N
Record Wind Speed (mph)	0
Have the weather conditions changed since last recorded?	No
Are you experiencing any odors	Yes
Description of Odor	Landfill Gas
Reaction gas	
Intensity of Odor	2 - Light odor detected

**Are any corrective actions needed?**

Stop #14: Intersection of Del Valle Road and Hasley Canyon Road

**Use map locator to enter lat/long for this observation point.**

Del Valle Rd & Hasley Canyon Rd,  
California 91355, USA  
(34.456905,  
-118.64146400000001)

**Record time at observation point**

15 Nov 2023 7:35 AM PST

**Record Wind Speed (mph)**

0.7

**Record Wind direction**

W

**Have the weather conditions changed since last recorded?**

No

**Are you experiencing any odors**

No

Stop #15: Intersection of Hasley Canyon Road and Gibraltar Lane

1 flagged

**Use map locator to enter lat/long for this observation point.**

28568 Gibraltar Ln, Castaic, CA  
91384, USA  
(34.4550802,  
-118.63320199999998)

**Record time at observation point**

15 Nov 2023 7:37 AM PST

**Record Wind direction**

N

**Record Wind Speed (mph)**

0

**Have the weather conditions changed since last recorded?**

No

**Are you experiencing any odors**

Yes

**Description of Odor**

Other

**Describe odor**

Sweet floral fragrance

**Intensity of Odor**

1 - Very light odor detected

**Are any corrective actions needed?**

Stop #16: Intersection of Gibraltar Lane and Alton Way

**Use map locator to enter lat/long for this observation point.**

28340 Alton Way, Castaic, CA  
91384, USA  
(34.4547214, -118.6302393)

**Record time at observation point**

15 Nov 2023 7:39 AM PST

**Record Wind direction**

E

**Record Wind Speed (mph)**

0.7

**Have the weather conditions changed since last recorded?**

No

**Are you experiencing any odors**

No

Stop #17: Intersection of Castlebury Place and Picadilly Place

**Use map locator to enter lat/long for this observation point.**

29724 Castlebury Pl, Castaic, CA  
91384, USA  
(34.4537429,  
-118.62736779999997)

**Record time at observation point**

15 Nov 2023 7:41 AM PST

**Record Wind direction**

W

**Record Wind Speed (mph)**

0.4

**Have the weather conditions changed since last recorded?**

No

**Are you experiencing any odors**

No

Stop #18: Intersection of Gibraltar Lane and Springvale Lane

**Use map locator to enter lat/long for this observation point.**

(34.4559114, -118.6284468)

**Record time at observation point**

15 Nov 2023 7:43 AM PST

**Record Wind direction**

N

**Record Wind Speed (mph)**

0

**Have the weather conditions changed since last recorded?**

No

**Are you experiencing any odors**

No

Stop #19: Intersection of Gibraltar Lane and Cambridge Avenue

**Use map locator to enter lat/long for this observation point.**

29823 Cambridge Ave, Castaic, CA  
91384, USA  
(34.457917099999996,  
-118.62698039999998)

**Record time at observation point**

15 Nov 2023 7:45 AM PST



<b>Record Wind direction</b>	NE
<b>Record Wind Speed (mph)</b>	0.7
<b>Have the weather conditions changed since last recorded?</b>	No
<b>Are you experiencing any odors</b>	No
Stop #20: Intersection of Cambridge Avenue and Hasley Canyon Road	
<b>Use map locator to enter lat/long for this observation point.</b>	9701 Creekbed Rd, Castaic, CA 91384, USA (34.4555301, -118.6218167)
<b>Record time at observation point</b>	15 Nov 2023 7:47 AM PST
<b>Record Wind direction</b>	N
<b>Record Wind Speed (mph)</b>	1.1
<b>Have the weather conditions changed since last recorded?</b>	No
<b>Are you experiencing any odors</b>	No
Stop #21: Intersection of The Old Road and Hillcrest Parkway	
<b>Use map locator to enter lat/long for this observation point.</b>	The Old Rd & Hillcrest Pky, California 91384, USA (34.470033, -118.61671299999998)
<b>Record time at observation point</b>	15 Nov 2023 8:01 AM PST
<b>Record Wind direction</b>	W
<b>Record Wind Speed (mph)</b>	2.0
<b>Have the weather conditions changed since last recorded?</b>	No
<b>Are you experiencing any odors</b>	No
Stop #22: Intersection of Hillcrest Parkway and Park Vista Drive at Castaic Elementary School	
<b>Use map locator to enter lat/long for this observation point.</b>	28333 Foothill Rd, Castaic, CA 91384, USA (34.4721086, -118.6298747)
<b>Record time at observation point</b>	15 Nov 2023 7:58 AM PST

<b>Record Wind direction</b>	NE
<b>Record Wind Speed (mph)</b>	0.7
<b>Have the weather conditions changed since last recorded?</b>	No
<b>Are you experiencing any odors</b>	No
Stop #23: Intersection of Creekbed Road and Firebrand Drive	
<b>Use map locator to enter lat/long for this observation point.</b>	29796 Creekbed Rd, Castaic, CA 91384, USA (34.4575962, -118.6195735)
<b>Record time at observation point</b>	15 Nov 2023 7:51 AM PST
<b>Record Wind direction</b>	W
<b>Record Wind Speed (mph)</b>	0.4
<b>Have the weather conditions changed since last recorded?</b>	No
<b>Are you experiencing any odors</b>	No
Stop #24: Intersection of The Old Road and Live Oak Road	
	1 flagged
<b>Use map locator to enter lat/long for this observation point.</b>	(34.4531116, -118.6168123)
<b>Record time at observation point</b>	15 Nov 2023 8:05 AM PST
<b>Record Wind direction</b>	N
<b>Record Wind Speed (mph)</b>	0
<b>Have the weather conditions changed since last recorded?</b>	No
<b>Are you experiencing any odors</b>	Yes
<b>Description of Odor</b>	Other
<b>Describe odor</b>	Food and burning wood
<b>Intensity of Odor</b>	2 - Light odor detected
<b>Are any corrective actions needed?</b>	
Stop #25: Intersection of Live Oak Road and Hidden Trail Road	
	1 flagged
<b>Use map locator to enter lat/long for this observation point.</b>	27662 Buckskin Dr, Castaic, CA

91384, USA  
(34.4501791,  
-118.61799130000001)

<b>Record time at observation point</b>	15 Nov 2023 8:08 AM PST
<b>Record Wind direction</b>	NW
<b>Record Wind Speed (mph)</b>	0.9
<b>Have the weather conditions changed since last recorded?</b>	No
<b>Are you experiencing any odors</b>	Yes
<b>Description of Odor</b>	Other
<b>Describe odor</b>	Food
<b>Intensity of Odor</b>	1 - Very light odor detected

**Are any corrective actions needed?**

Stop #26: Intersection of Live Oak Elementary School at Saddleridge Way

**Use map locator to enter lat/long for this observation point.** 27702 Saddleridge Way, Castaic, CA 91384, USA (34.4502433, -118.61893529999998)

<b>Record time at observation point</b>	15 Nov 2023 8:09 AM PST
<b>Record Wind direction</b>	N
<b>Record Wind Speed (mph)</b>	1.3
<b>Have the weather conditions changed since last recorded?</b>	No
<b>Are you experiencing any odors</b>	No

Stop #27: Intersection of Rangewood Road and Buckskin Drive 1 flagged

**Use map locator to enter lat/long for this observation point.** (34.4491084, -118.6202341)

<b>Record time at observation point</b>	15 Nov 2023 8:11 AM PST
<b>Record Wind direction</b>	N
<b>Record Wind Speed (mph)</b>	0.9

<b>Have the weather conditions changed since last recorded?</b>	No
<b>Are you experiencing any odors</b>	Yes
<b>Description of Odor</b>	Chemical
Spraypaint	
<b>Intensity of Odor</b>	1 - Very light odor detected
<b>Are any corrective actions needed?</b>	
Stop #28: Intersection of Quincy Street and Cambridge Avenue	1 flagged
<b>Use map locator to enter lat/long for this observation point.</b>	27727 Quincy St, Castaic, CA 91384, USA (34.4531311, -118.619619)
<b>Record time at observation point</b>	15 Nov 2023 8:15 AM PST
<b>Record Wind direction</b>	W
<b>Record Wind Speed (mph)</b>	0.7
<b>Have the weather conditions changed since last recorded?</b>	No
<b>Are you experiencing any odors</b>	Yes
<b>Description of Odor</b>	Other
<b>Describe odor</b>	Burning wood
<b>Intensity of Odor</b>	1 - Very light odor detected
<b>Are any corrective actions needed?</b>	
Stop #29: Intersection of Hasley Canyon Road and Commerce Center Drive (Santa Clarita Valley International School & Playmakers Preschool)	1 flagged
<b>Use map locator to enter lat/long for this observation point.</b>	28050 Hasley Canyon Rd, Castaic, CA 91384, USA (34.4509472, -118.6247111)
<b>Record time at observation point</b>	15 Nov 2023 8:18 AM PST
<b>Record Wind direction</b>	SE
<b>Record Wind Speed (mph)</b>	1.8

Have the weather conditions changed since last recorded?	No
Are you experiencing any odors	Yes
Description of Odor	Other
Describe odor	Food
Intensity of Odor	2 - Light odor detected
<b>Are any corrective actions needed?</b>	
Stop #30: Intersection of Commerce Center Drive and Witherspoon Parkway	
Use map locator to enter lat/long for this observation point.	Commerce Center Dr & Witherspoon Pky, California 91384, USA (34.445912, -118.626105)
Record time at observation point	15 Nov 2023 8:23 AM PST
Record Wind direction	SE
Record Wind Speed (mph)	1.3
Have the weather conditions changed since last recorded?	No
Are you experiencing any odors	No
Stop #31: Intersection of Franklin Parkway and driveway leading to the United States Postal Service	
Use map locator to enter lat/long for this observation point.	28000 Franklin Pkwy, Valencia, CA 91355, USA (34.4352261, -118.62850189999997)
Record time at observation point	15 Nov 2023 8:27 AM PST
Record Wind direction	NE
Record Wind Speed (mph)	1.3
Have the weather conditions changed since last recorded?	No
Are you experiencing any odors	No
Stop #32: Intersection of Henry Mayo Drive and Cambridge View Drive, leading into the Valencia Travel Village RV Resort	

Use map locator to enter lat/long for this observation point.

27977-27991 CA-126, Castaic, CA  
91384, USA  
(34.429598399999996,  
-118.62555839999999)

Record time at observation point 15 Nov 2023 8:30 AM PST

Record Wind direction NE

Record Wind Speed (mph) 2.5

Have the weather conditions changed since last recorded? No

Are you experiencing any odors No

Odor Compliance with Stipulated Order for Abatement

Have you recorded Odor Intensity of 3 (3 - Moderate Odor) or higher at 3 or more Stops? No

**Recorder Signature**



Julian Jenkins  
15 Nov 2023 8:30 AM PST

---

**Upon completion of this patrol, please check the box to trigger necessary notifications.**

# 4050 - Chiquita Odor Patrol Template

15 Nov 2023

Complete

<b>Score</b>	2 / 3 (66.67%)	<b>Flagged items</b>	0	<b>Actions</b>	0
--------------	----------------	----------------------	---	----------------	---

**Conducted on**

15 Nov 2023 7:54 PM PST

**Prepared by**

Chiquita Landfill

**If the name of the person conducting the Patrol does not appear above, please enter it here:**

Nicolas and Adrian

**What type of patrol is this?**

Regular Patrol

**Weather Conditions at the time of patrol.**

Partly Cloudy

Wet conditions

**Temperature at time of Patrol**

54°F  
Should be between -50°F to 125°F

**I acknowledge that I have not visited the Reaction Area, working face, or other areas where exposed trash or landfill gas odors exist at Chiquita Canyon Landfill within four (4) hours prior to conducting the odor surveillance.**



**I acknowledge that I will assess each Patrol Stop while standing outside of the vehicle.**





## Odor Patrol Stops

Stop #1: Chiquito Canyon Road and Driveway leading to the LA County Fire's Del Valle Regional Training Center

Use map locator to enter lat/long for this observation point.

28101 Chiquito Canyon Rd,  
Castaic, CA 91384, USA  
(34.4327111, -118.6590369)

Record time at observation point

15 Nov 2023 7:59 PM PST

Record Wind direction

N

Record Wind Speed (mph)

0.7

Have the weather conditions changed since start of patrol?

No

Are you experiencing any odors

No

Stop #2: Intersection of Chiquito Canyon Road and Lincoln Avenue

Use map locator to enter lat/long for this observation point.

Chiquito Canyon Rd & Lincoln Ave,  
California 91355, USA  
(34.437901, -118.658324)

Record time at observation point

15 Nov 2023 8:00 PM PST

Record Wind direction

N

Record Wind Speed (mph)

0.2

Have the weather conditions changed since last recorded?

No

Are you experiencing any odors

No

Stop #3: Intersection of Lincoln Avenue and Jackson Street

Use map locator to enter lat/long for this observation point.

28543 Lincoln Ave, Castaic, CA  
91384, USA  
(34.4395774, -118.6561263)

Record time at observation point

15 Nov 2023 8:01 PM PST

Record Wind direction

N

Record Wind Speed (mph)

0.8

Have the weather conditions changed since last recorded?

No

<b>Are you experiencing any odors</b>	No
Stop #4: Intersection of Buchanan Way and Chiquito Canyon Road	
<b>Use map locator to enter lat/long for this observation point.</b>	30008 Buchanan Way, Castaic, CA 91384, USA (34.4416592, -118.65763009999999)
<b>Record time at observation point</b>	15 Nov 2023 8:03 PM PST
<b>Record Wind direction</b>	N
<b>Record Wind Speed (mph)</b>	0.2
<b>Have the weather conditions changed since last recorded?</b>	No
<b>Are you experiencing any odors</b>	No
Stop #5: Intersection of Lincoln Avenue and Harding Avenue	
<b>Use map locator to enter lat/long for this observation point.</b>	11629 Daleside Ave, Hawthorne, CA 90250, USA (34.443070999999996, -118.655496)
<b>Record time at observation point</b>	15 Nov 2023 8:02 PM PST
<b>Record Wind direction</b>	S
<b>Record Wind Speed (mph)</b>	0.7
<b>Have the weather conditions changed since last recorded?</b>	No
<b>Are you experiencing any odors</b>	No
Stop #6: Intersection of Chiquito Canyon Road and San Martinez Road	
<b>Use map locator to enter lat/long for this observation point.</b>	San Martinez Rd & Chiquito Canyon Rd, Val Verde, CA 91384, USA (34.445074, -118.657935)
<b>Record time at observation point</b>	15 Nov 2023 8:05 PM PST
<b>Record Wind direction</b>	N
<b>Record Wind Speed (mph)</b>	0.9

<b>Have the weather conditions changed since last recorded?</b>	No
<b>Are you experiencing any odors</b>	No
Stop #7: Intersection of San Martinez Road and Morningside Drive	
<b>Use map locator to enter lat/long for this observation point.</b>	28918 Morningside Dr, Castaic, CA 91384, USA (34.4466231, -118.66092540000001)
<b>Record time at observation point</b>	15 Nov 2023 8:06 PM PST
<b>Record Wind direction</b>	NE
<b>Record Wind Speed (mph)</b>	0
<b>Have the weather conditions changed since last recorded?</b>	No
<b>Are you experiencing any odors</b>	No
Stop #8: Intersection of Lexington Drive and Morningside Drive	
<b>Use map locator to enter lat/long for this observation point.</b>	29043 Morningside Dr, Castaic, CA 91384, USA (34.4482856, -118.6609568)
<b>Record time at observation point</b>	15 Nov 2023 8:07 PM PST
<b>Record Wind direction</b>	N
<b>Record Wind Speed (mph)</b>	0.7
<b>Have the weather conditions changed since last recorded?</b>	No
<b>Are you experiencing any odors</b>	No
Stop #9: Intersection of Val Verde Road and Trellis Road	
<b>Use map locator to enter lat/long for this observation point.</b>	(34.4480693, -118.6629047)
<b>Record time at observation point</b>	15 Nov 2023 8:08 PM PST
<b>Record Wind direction</b>	SE
<b>Record Wind Speed (mph)</b>	0
<b>Have the weather conditions changed since last recorded?</b>	No

**Are you experiencing any odors**

No

Stop #10: Intersection of San Martinez Road and Euclid Ave.

**Use map locator to enter lat/long for this observation point.**

(34.4477529, -118.6658306)

**Record time at observation point**

15 Nov 2023 8:09 PM PST

**Record Wind direction**

NW

**Record Wind Speed (mph)**

0

**Have the weather conditions changed since last recorded?**

No

**Are you experiencing any odors**

No

Stop #11: Intersection of San Martinez Road and Keningston Road

**Use map locator to enter lat/long for this observation point.**

30646 San Martinez Rd, Castaic,  
CA 91384, USA  
(34.4482237,  
-118.67070860000001)

**Record time at observation point**

15 Nov 2023 8:10 PM PST

**Record Wind direction**

W

**Record Wind Speed (mph)**

0.9

**Have the weather conditions changed since last recorded?**

No

**Are you experiencing any odors**

No

Stop #12: Intersection of Hunstock Street and Windsor Road

**Use map locator to enter lat/long for this observation point.**

(34.4460109, -118.6494727)

**Record time at observation point**

15 Nov 2023 8:13 PM PST

**Record Wind direction**

NW

**Record Wind Speed (mph)**

0

**Have the weather conditions changed since last recorded?**

No

**Are you experiencing any odors**

No

Stop #13: Intersection of Del Valle Road and Silver Street

**Use map locator to enter lat/long for this observation point.** (34.4484775, -118.6553098)

**Record time at observation point** 15 Nov 2023 8:15 PM PST

**Record Wind direction** SE

**Record Wind Speed (mph)** 0

**Have the weather conditions changed since last recorded?** No

**Are you experiencing any odors** No

Stop #14: Intersection of Del Valle Road and Hasley Canyon Road

**Use map locator to enter lat/long for this observation point.** Del Valle Rd & Hasley Canyon Rd, California 91355, USA (34.456905, -118.64146400000001)

**Record time at observation point** 15 Nov 2023 8:17 PM PST

**Record Wind Speed (mph)** 0.9

**Record Wind direction** S

**Have the weather conditions changed since last recorded?** No

**Are you experiencing any odors** No

Stop #15: Intersection of Hasley Canyon Road and Gibraltar Lane

**Use map locator to enter lat/long for this observation point.** (34.4551098, -118.633434)

**Record time at observation point** 15 Nov 2023 8:18 PM PST

**Record Wind direction** E

**Record Wind Speed (mph)** 0

**Have the weather conditions changed since last recorded?** No

**Are you experiencing any odors** No

Stop #16: Intersection of Gibraltar Lane and Alton Way

**Use map locator to enter lat/long for this observation point.** 28340 Alton Way, Castaic, CA 91384, USA (34.4547214, -118.6302393)

**Record time at observation point**

15 Nov 2023 8:19 PM PST

**Record Wind direction**

E

**Record Wind Speed (mph)**

0

**Have the weather conditions changed since last recorded?**

No

**Are you experiencing any odors**

No

Stop #17: Intersection of Castlebury Place and Picadilly Place

**Use map locator to enter lat/long for this observation point.**

661 Your Home Away!, Castaic, CA  
91384, USA  
(34.4536497,  
-118.62767199999998)

**Record time at observation point**

15 Nov 2023 8:20 PM PST

**Record Wind direction**

E

**Record Wind Speed (mph)**

0.2

**Have the weather conditions changed since last recorded?**

No

**Are you experiencing any odors**

No

Stop #18: Intersection of Gibraltar Lane and Springvale Lane

**Use map locator to enter lat/long for this observation point.**

28257 Springvale Ln, Castaic, CA  
91384, USA  
(34.4558965,  
-118.62827940000001)

**Record time at observation point**

15 Nov 2023 8:21 PM PST

**Record Wind direction**

NW

**Record Wind Speed (mph)**

0

**Have the weather conditions changed since last recorded?**

No

**Are you experiencing any odors**

No

Stop #19: Intersection of Gibraltar Lane and Cambridge Avenue

**Use map locator to enter lat/long for this observation point.**

29823 Cambridge Ave, Castaic, CA  
91384, USA  
(34.457917099999996,  
-118.62698039999998)

**Record time at observation point**

15 Nov 2023 8:22 PM PST

**Record Wind direction**

W

**Record Wind Speed (mph)**

0

**Have the weather conditions changed since last recorded?**

No

**Are you experiencing any odors**

No

Stop #20: Intersection of Cambridge Avenue and Hasley Canyon Road

**Use map locator to enter lat/long for this observation point.**

29615 Cambridge Ave, Castaic, CA  
91384, USA  
(34.4551685,  
-118.62196540000001)

**Record time at observation point**

15 Nov 2023 8:23 PM PST

**Record Wind direction**

SE

**Record Wind Speed (mph)**

1.3

**Have the weather conditions changed since last recorded?**

No

**Are you experiencing any odors**

No

Stop #21: Intersection of The Old Road and Hillcrest Parkway

**Use map locator to enter lat/long for this observation point.**

27610 Iris Pl, Castaic, CA 91384,  
USA  
(34.470656, -118.6171576)

**Record time at observation point**

15 Nov 2023 8:27 PM PST

**Record Wind direction**

NW

**Record Wind Speed (mph)**

0

**Have the weather conditions changed since last recorded?**

No

**Are you experiencing any odors**

No

Stop #22: Intersection of Hillcrest Parkway and Park Vista Drive at Castaic Elementary School

**Use map locator to enter lat/long for this observation point.**

28332 Foothill Rd, Castaic, CA  
91384, USA  
(34.471645699999996,  
-118.62989749999998)

**Record time at observation point**

15 Nov 2023 8:29 PM PST

**Record Wind direction**

N

**Record Wind Speed (mph)**

0.7

**Have the weather conditions changed since last recorded?**

No

**Are you experiencing any odors**

No

Stop #23: Intersection of Creekbed Road and Firebrand Drive

**Use map locator to enter lat/long for this observation point.**

27704 Firebrand Dr, Castaic, CA  
91384, USA  
(34.457861199999996,  
-118.61993810000001)

**Record time at observation point**

15 Nov 2023 8:24 PM PST

**Record Wind direction**

NW

**Record Wind Speed (mph)**

0.0

**Have the weather conditions changed since last recorded?**

No

**Are you experiencing any odors**

No

Stop #24: Intersection of The Old Road and Live Oak Road

**Use map locator to enter lat/long for this observation point.**

27305 Live Oak Rd UNIT B,  
Castaic, CA 91384, USA  
(34.4534072, -118.6165492)

**Record time at observation point**

15 Nov 2023 8:45 PM PST

**Record Wind direction**

NE

**Record Wind Speed (mph)**

0

**Have the weather conditions changed since last recorded?**

No

**Are you experiencing any odors**

No

Stop #25: Intersection of Live Oak Road and Hidden Trail Road

**Use map locator to enter lat/long for this observation point.**

27662 Buckskin Dr, Castaic, CA  
91384, USA  
(34.4501688,  
-118.61797809999999)



**Record time at observation point**

15 Nov 2023 8:46 PM PST

**Record Wind direction**

W

**Record Wind Speed (mph)**

0.2

**Have the weather conditions changed since last recorded?**

No

**Are you experiencing any odors**

No

Stop #26: Intersection of Live Oak Elementary School at Saddleridge Way

**Use map locator to enter lat/long for this observation point.**

27710 Rangewood Rd, Castaic, CA  
91384, USA  
(34.450107599999996,  
-118.61922759999999)

**Record time at observation point**

15 Nov 2023 8:47 PM PST

**Record Wind direction**

N

**Record Wind Speed (mph)**

2.5

**Have the weather conditions changed since last recorded?**

No

**Are you experiencing any odors**

No

Stop #27: Intersection of Rangewood Road and Buckskin Drive

**Use map locator to enter lat/long for this observation point.**

29165 Saddleridge Way, Castaic,  
CA 91384, USA  
(34.4491454,  
-118.62033539999999)

**Record time at observation point**

15 Nov 2023 8:47 PM PST

**Record Wind direction**

S

**Record Wind Speed (mph)**

1.6

**Have the weather conditions changed since last recorded?**

No

**Are you experiencing any odors**

No

Stop #28: Intersection of Quincy Street and Cambridge Avenue

**Use map locator to enter lat/long for this observation point.**

27803 Quincy St, Castaic, CA  
91384, USA  
(34.453026699999995,  
-118.62002930000001)

**Record time at observation point**

15 Nov 2023 8:49 PM PST

**Record Wind direction**

NE

**Record Wind Speed (mph)**

0

**Have the weather conditions changed since last recorded?**

No

**Are you experiencing any odors**

No

Stop #29: Intersection of Hasley Canyon Road and Commerce Center Drive (Santa Clarita Valley International School & Playmakers Preschool)

**Use map locator to enter lat/long for this observation point.**

28050 Hasley Canyon Rd, Castaic,  
CA 91384, USA  
(34.4509472, -118.6247111)

**Record time at observation point**

15 Nov 2023 8:52 PM PST

**Record Wind direction**

N

**Record Wind Speed (mph)**

0.2

**Have the weather conditions changed since last recorded?**

No

**Are you experiencing any odors**

No

Stop #30: Intersection of Commerce Center Drive and Witherspoon Parkway

**Use map locator to enter lat/long for this observation point.**

Commerce Center Dr &  
Witherspoon Pky, California  
91384, USA  
(34.445912, -118.626105)

**Record time at observation point**

15 Nov 2023 8:53 PM PST

**Record Wind direction**

S

**Record Wind Speed (mph)**

3.3

**Have the weather conditions changed since last recorded?**

No

**Are you experiencing any odors**

No

Stop #31: Intersection of Franklin Parkway and driveway leading to the United States Postal Service

**Use map locator to enter lat/long for this observation point.**

28000 Franklin Pkwy, Valencia, CA  
91355, USA

(34.4352261,  
-118.62850189999997)

<b>Record time at observation point</b>	15 Nov 2023 8:54 PM PST
<b>Record Wind direction</b>	W
<b>Record Wind Speed (mph)</b>	0.4
<b>Have the weather conditions changed since last recorded?</b>	No
<b>Are you experiencing any odors</b>	No
Stop #32: Intersection of Henry Mayo Drive and Cambridge View Drive, leading into the Valencia Travel Village RV Resort	
<b>Use map locator to enter lat/long for this observation point.</b>	Henry Mayo Drive And Cambridge View Drive
<b>Record time at observation point</b>	15 Nov 2023 8:56 PM PST
<b>Record Wind direction</b>	S
<b>Record Wind Speed (mph)</b>	1,6
<b>Have the weather conditions changed since last recorded?</b>	No
<b>Are you experiencing any odors</b>	No
Odor Compliance with Stipulated Order for Abatement	
<b>Have you recorded Odor Intensity of 3 (3 - Moderate Odor) or higher at 3 or more Stops?</b>	No

**Recorder Signature**



nicolas and adrian  
15 Nov 2023 8:59 PM PST

---

**Upon completion of this patrol, please check the box to trigger necessary notifications.**

---

# 4050 - Chiquita Odor Patrol Template

16 Nov 2023

Complete

<b>Score</b>	3 / 3 (100%)	<b>Flagged items</b>	4	<b>Actions</b>	0
--------------	--------------	----------------------	---	----------------	---

**Conducted on**

16 Nov 2023 7:47 PM PST

**Prepared by**

Chiquita Landfill

**If the name of the person conducting the Patrol does not appear above, please enter it here:**

Nicolas and Adrian

**What type of patrol is this?**

Regular Patrol

**Weather Conditions at the time of patrol.**

Partly Cloudy

**Temperature at time of Patrol**

59°F  
Should be between -50°F to 125°F

**I acknowledge that I have not visited the Reaction Area, working face, or other areas where exposed trash or landfill gas odors exist at Chiquita Canyon Landfill within four (4) hours prior to conducting the odor surveillance.**



**I acknowledge that I will assess each Patrol Stop while standing outside of the vehicle.**



**Flagged items**

4 flagged

Odor Patrol Stops / Stop #5: Intersection of Lincoln Avenue and Harding Avenue

**Are you experiencing any odors**

Yes

Odor Patrol Stops / Stop #8: Intersection of Lexington Drive and Morningside Drive

**Are you experiencing any odors**

Yes

Odor Patrol Stops / Stop #11: Intersection of San Martinez Road and Keningston Road

**Are you experiencing any odors**

Yes

Odor Patrol Stops / Stop #22: Intersection of Hillcrest Parkway and Park Vista Drive at Castaic Elementary School

**Are you experiencing any odors**

Yes

**Odor Patrol Stops**

4 flagged

Stop #1: Chiquito Canyon Road and Driveway leading to the LA County Fire's Del Valle Regional Training Center

**Use map locator to enter lat/long for this observation point.**28101 Chiquito Canyon Rd,  
Castaic, CA 91384, USA  
(34.4327134, -118.6590582)**Record time at observation point**

16 Nov 2023 7:55 PM PST

**Record Wind direction**

SW

**Record Wind Speed (mph)**

0.9

**Have the weather conditions changed since start of patrol?**

No

**Are you experiencing any odors**

No

Stop #2: Intersection of Chiquito Canyon Road and Lincoln Avenue

**Use map locator to enter lat/long for this observation point.**28464 Chiquito Canyon Rd,  
Castaic, CA 91384, USA  
(34.438305899999996,  
-118.65799469999999)**Record time at observation point**

16 Nov 2023 7:57 PM PST

**Record Wind direction**

SE

**Record Wind Speed (mph)**

0

**Have the weather conditions changed since last recorded?**

No

**Are you experiencing any odors**

No

Stop #3: Intersection of Lincoln Avenue and Jackson Street

**Use map locator to enter lat/long for this observation point.**28543 Lincoln Ave, Castaic, CA  
91384, USA  
(34.4395774, -118.6561263)**Record time at observation point**

16 Nov 2023 7:59 PM PST

**Record Wind direction**

NW

**Record Wind Speed (mph)**

0

**Have the weather conditions changed since last recorded?**

No

<b>Are you experiencing any odors</b>	No
Stop #4: Intersection of Buchanan Way and Chiquito Canyon Road	
<b>Use map locator to enter lat/long for this observation point.</b>	30008 Buchanan Way, Castaic, CA 91384, USA (34.4416592, -118.65763009999999)
<b>Record time at observation point</b>	16 Nov 2023 8:03 PM PST
<b>Record Wind direction</b>	SE
<b>Record Wind Speed (mph)</b>	0
<b>Have the weather conditions changed since last recorded?</b>	No
<b>Are you experiencing any odors</b>	No
Stop #5: Intersection of Lincoln Avenue and Harding Avenue	
<b>Use map locator to enter lat/long for this observation point.</b>	11629 Daleside Ave, Hawthorne, CA 90250, USA (34.443070999999996, -118.655496)
<b>Record time at observation point</b>	16 Nov 2023 8:00 PM PST
<b>Record Wind direction</b>	SE
<b>Record Wind Speed (mph)</b>	0.2
<b>Have the weather conditions changed since last recorded?</b>	No
<b>Are you experiencing any odors</b>	Yes
<b>Description of Odor</b>	Landfill Gas
<b>Intensity of Odor</b>	1 - Very light odor detected
<b>Are any corrective actions needed?</b>	No
Stop #6: Intersection of Chiquito Canyon Road and San Martinez Road	
<b>Use map locator to enter lat/long for this observation point.</b>	(34.4450152, -118.6577162)
<b>Record time at observation point</b>	16 Nov 2023 8:05 PM PST



<b>Record Wind direction</b>	N
<b>Record Wind Speed (mph)</b>	0.4
<b>Have the weather conditions changed since last recorded?</b>	No
<b>Are you experiencing any odors</b>	No
Stop #7: Intersection of San Martinez Road and Morningside Drive	
<b>Use map locator to enter lat/long for this observation point.</b>	(34.4465466, -118.6611913)
<b>Record time at observation point</b>	16 Nov 2023 8:07 PM PST
<b>Record Wind direction</b>	SW
<b>Record Wind Speed (mph)</b>	0
<b>Have the weather conditions changed since last recorded?</b>	No
<b>Are you experiencing any odors</b>	No
Stop #8: Intersection of Lexington Drive and Morningside Drive	
<b>Use map locator to enter lat/long for this observation point.</b>	(34.4483651, -118.6606768)
<b>Record time at observation point</b>	16 Nov 2023 8:08 PM PST
<b>Record Wind direction</b>	W
<b>Record Wind Speed (mph)</b>	0
<b>Have the weather conditions changed since last recorded?</b>	No
<b>Are you experiencing any odors</b>	Yes
<b>Description of Odor</b>	Landfill Gas
<b>Intensity of Odor</b>	1 - Very light odor detected
<b>Are any corrective actions needed?</b>	No
Stop #9: Intersection of Val Verde Road and Trellis Road	
<b>Use map locator to enter lat/long for this observation point.</b>	(34.4480889, -118.6629145)
<b>Record time at observation point</b>	16 Nov 2023 8:10 PM PST

<b>Record Wind direction</b>	S
<b>Record Wind Speed (mph)</b>	0.4
<b>Have the weather conditions changed since last recorded?</b>	No
<b>Are you experiencing any odors</b>	No
Stop #10: Intersection of San Martinez Road and Euclid Ave.	
<b>Use map locator to enter lat/long for this observation point.</b>	(34.4477556, -118.665896)
<b>Record time at observation point</b>	16 Nov 2023 8:12 PM PST
<b>Record Wind direction</b>	W
<b>Record Wind Speed (mph)</b>	0.9
<b>Have the weather conditions changed since last recorded?</b>	No
<b>Are you experiencing any odors</b>	No
Stop #11: Intersection of San Martinez Road and Keningston Road	
<b>Use map locator to enter lat/long for this observation point.</b>	1 flagged 30646 San Martinez Rd, Castaic, CA 91384, USA (34.4482237, -118.67070860000001)
<b>Record time at observation point</b>	16 Nov 2023 8:14 PM PST
<b>Record Wind direction</b>	E
<b>Record Wind Speed (mph)</b>	1.6
<b>Have the weather conditions changed since last recorded?</b>	No
<b>Are you experiencing any odors</b>	Yes
<b>Description of Odor</b>	Other
<b>Describe odor</b>	Livestock
<b>Intensity of Odor</b>	2 - Light odor detected
<b>Are any corrective actions needed?</b>	No
Stop #12: Intersection of Hunstock Street and Windsor Road	

**Use map locator to enter lat/long for this observation point.** (34.4460001, -118.6494549)

**Record time at observation point** 16 Nov 2023 8:18 PM PST

**Record Wind direction** N

**Record Wind Speed (mph)** 0.4

**Have the weather conditions changed since last recorded?** No

**Are you experiencing any odors** No

Stop #13: Intersection of Del Valle Road and Silver Street

**Use map locator to enter lat/long for this observation point.** Del Valle Rd & Silver St, California  
91355, USA  
(34.448595, -118.65524)

**Record time at observation point** 16 Nov 2023 8:21 PM PST

**Record Wind direction** S

**Record Wind Speed (mph)** 2.4

**Have the weather conditions changed since last recorded?** No

**Are you experiencing any odors** No

Stop #14: Intersection of Del Valle Road and Hasley Canyon Road

**Use map locator to enter lat/long for this observation point.** Del Valle Rd & Hasley Canyon Rd,  
California 91355, USA  
(34.456905,  
-118.64146400000001)

**Record time at observation point** 16 Nov 2023 8:24 PM PST

**Record Wind Speed (mph)** 4.0

**Record Wind direction** NE

**Have the weather conditions changed since last recorded?** No

**Are you experiencing any odors** No

Stop #15: Intersection of Hasley Canyon Road and Gibraltar Lane

**Use map locator to enter lat/long for this observation point.** 28568 Gibraltar Ln, Castaic, CA

91384, USA  
(34.4550802,  
-118.63320199999998)

<b>Record time at observation point</b>	16 Nov 2023 8:25 PM PST
<b>Record Wind direction</b>	SE
<b>Record Wind Speed (mph)</b>	0.6
<b>Have the weather conditions changed since last recorded?</b>	No
<b>Are you experiencing any odors</b>	No
Stop #16: Intersection of Gibraltar Lane and Alton Way	
<b>Use map locator to enter lat/long for this observation point.</b>	Gibraltar Lane And Alton Way
<b>Record time at observation point</b>	16 Nov 2023 8:27 PM PST
<b>Record Wind direction</b>	NE
<b>Record Wind Speed (mph)</b>	0.3
<b>Have the weather conditions changed since last recorded?</b>	No
<b>Are you experiencing any odors</b>	No
Stop #17: Intersection of Castlebury Place and Picadilly Place	
<b>Use map locator to enter lat/long for this observation point.</b>	Castleberry Place And Picadilly Place
<b>Record time at observation point</b>	16 Nov 2023 8:29 PM PST
<b>Record Wind direction</b>	NE
<b>Record Wind Speed (mph)</b>	0.2
<b>Have the weather conditions changed since last recorded?</b>	No
<b>Are you experiencing any odors</b>	No
Stop #18: Intersection of Gibraltar Lane and Springvale Lane	
<b>Use map locator to enter lat/long for this observation point.</b>	Gibraltar Lane And Springvale Lane
<b>Record time at observation point</b>	16 Nov 2023 8:27 PM PST

<b>Record Wind direction</b>	SE
<b>Record Wind Speed (mph)</b>	0
<b>Have the weather conditions changed since last recorded?</b>	No
<b>Are you experiencing any odors</b>	No
Stop #19: Intersection of Gibraltar Lane and Cambridge Avenue	
<b>Use map locator to enter lat/long for this observation point.</b>	29823 Cambridge Ave, Castaic, CA 91384, USA (34.457917099999996, -118.62698039999998)
<b>Record time at observation point</b>	16 Nov 2023 8:28 PM PST
<b>Record Wind direction</b>	NW
<b>Record Wind Speed (mph)</b>	0.4
<b>Have the weather conditions changed since last recorded?</b>	No
<b>Are you experiencing any odors</b>	No
Stop #20: Intersection of Cambridge Avenue and Hasley Canyon Road	
<b>Use map locator to enter lat/long for this observation point.</b>	29615 Cambridge Ave, Castaic, CA 91384, USA (34.4551637, -118.62194369999999)
<b>Record time at observation point</b>	16 Nov 2023 8:38 PM PST
<b>Record Wind direction</b>	SE
<b>Record Wind Speed (mph)</b>	0.0
<b>Have the weather conditions changed since last recorded?</b>	No
<b>Are you experiencing any odors</b>	No
Stop #21: Intersection of The Old Road and Hillcrest Parkway	
<b>Use map locator to enter lat/long for this observation point.</b>	27610 Iris Pl, Castaic, CA 91384, USA (34.470656, -118.6171576)
<b>Record time at observation point</b>	16 Nov 2023 8:44 PM PST

Record Wind direction	W
Record Wind Speed (mph)	1.6
Have the weather conditions changed since last recorded?	No
Are you experiencing any odors	No
Stop #22: Intersection of Hillcrest Parkway and Park Vista Drive at Castaic Elementary School	
	1 flagged
Use map locator to enter lat/long for this observation point.	28332 Foothill Rd, Castaic, CA 91384, USA (34.471645699999996, -118.62989749999998)
Record time at observation point	16 Nov 2023 8:46 PM PST
Record Wind direction	W
Record Wind Speed (mph)	0
Have the weather conditions changed since last recorded?	No
Are you experiencing any odors	Yes
Description of Odor	Other
Describe odor	Sewage
Intensity of Odor	2 - Light odor detected
Are any corrective actions needed?	No
Stop #23: Intersection of Creekbed Road and Firebrand Drive	
Use map locator to enter lat/long for this observation point.	29796 Creekbed Rd, Castaic, CA 91384, USA (34.4575962, -118.6195735)
Record time at observation point	16 Nov 2023 8:40 PM PST
Record Wind direction	NE
Record Wind Speed (mph)	1.4
Have the weather conditions changed since last recorded?	No
Are you experiencing any odors	No

Stop #24: Intersection of The Old Road and Live Oak Road

Use map locator to enter lat/long for this observation point.

27305 Live Oak Rd Ste B, Castaic,  
CA 91384, USA  
(34.4534072, -118.6165492)

Record time at observation point

16 Nov 2023 8:51 PM PST

Record Wind direction

SW

Record Wind Speed (mph)

2.2

Have the weather conditions changed since last recorded?

No

Are you experiencing any odors

No

Stop #25: Intersection of Live Oak Road and Hidden Trail Road

Use map locator to enter lat/long for this observation point.

27662 Buckskin Dr, Castaic, CA  
91384, USA  
(34.4501688,  
-118.61797809999999)

Record time at observation point

16 Nov 2023 8:52 PM PST

Record Wind direction

NW

Record Wind Speed (mph)

0

Have the weather conditions changed since last recorded?

No

Are you experiencing any odors

No

Stop #26: Intersection of Live Oak Elementary School at  
Saddleridge Way

Use map locator to enter lat/long for this observation point.

27715 Saddleridge Way, Castaic,  
CA 91384, USA  
(34.4504892, -118.6202344)

Record time at observation point

16 Nov 2023 8:53 PM PST

Record Wind direction

NW

Record Wind Speed (mph)

0

Have the weather conditions changed since last recorded?

No

Are you experiencing any odors

No

Stop #27: Intersection of Rangewood Road and Buckskin Drive

Use map locator to enter lat/long for this observation point.

29165 Saddleridge Way, Castaic,  
CA 91384, USA  
(34.4491454,  
-118.62033539999999)

Record time at observation point

16 Nov 2023 8:54 PM PST

Record Wind direction

SE

Record Wind Speed (mph)

1.1

Have the weather conditions changed since last recorded?

No

Are you experiencing any odors

No

Stop #28: Intersection of Quincy Street and Cambridge Avenue

Use map locator to enter lat/long for this observation point.

27803 Quincy St, Castaic, CA  
91384, USA  
(34.453026699999995,  
-118.62002930000001)

Record time at observation point

16 Nov 2023 8:56 PM PST

Record Wind direction

N

Record Wind Speed (mph)

0.7

Have the weather conditions changed since last recorded?

No

Are you experiencing any odors

No

Stop #29: Intersection of Hasley Canyon Road and Commerce  
Center Drive (Santa Clarita Valley International School &  
Playmakers Preschool)

Use map locator to enter lat/long for this observation point.

28050 Hasley Canyon Rd, Castaic,  
CA 91384, USA  
(34.4509472, -118.6247111)

Record time at observation point

16 Nov 2023 9:00 PM PST

Record Wind direction

S

Record Wind Speed (mph)

0.7

Have the weather conditions changed since last recorded?

No

Are you experiencing any odors

No



Stop #30: Intersection of Commerce Center Drive and Witherspoon Parkway

Use map locator to enter lat/long for this observation point.

Commerce Center Dr &  
Witherspoon Pky, California  
91384, USA  
(34.445912, -118.626105)

Record time at observation point

16 Nov 2023 9:02 PM PST

Record Wind direction

S

Record Wind Speed (mph)

1.5

Have the weather conditions changed since last recorded?

No

Are you experiencing any odors

No

Stop #31: Intersection of Franklin Parkway and driveway leading to the United States Postal Service

Use map locator to enter lat/long for this observation point.

28000 Franklin Pkwy, Valencia, CA  
91355, USA  
(34.4352261,  
-118.62850189999997)

Record time at observation point

16 Nov 2023 9:04 PM PST

Record Wind direction

S

Record Wind Speed (mph)

1.3

Have the weather conditions changed since last recorded?

No

Are you experiencing any odors

No

Stop #32: Intersection of Henry Mayo Drive and Cambridge View Drive, leading into the Valencia Travel Village RV Resort

Use map locator to enter lat/long for this observation point.

Henry Mayo Drive And Cambridge  
View Drive

Record time at observation point

16 Nov 2023 9:06 PM PST

Record Wind direction

SW

Record Wind Speed (mph)

1.3

Have the weather conditions changed since last recorded?

No

Are you experiencing any odors

No

Odor Compliance with Stipulated Order for Abatement

**Have you recorded Odor Intensity of 3 (3 - Moderate Odor) or higher at 3 or more Stops?**

No

**Recorder Signature**



nicolas and adrian  
16 Nov 2023 9:06 PM PST

---

**Upon completion of this patrol, please check the box to trigger necessary notifications.**

---



# 4050 - Chiquita Odor Patrol Template

16 Nov 2023

Complete

<b>Score</b>	3 / 3 (100%)	<b>Flagged items</b>	25	<b>Actions</b>	0
--------------	--------------	----------------------	----	----------------	---

**Conducted on**

16 Nov 2023 7:07 AM PST

**Prepared by**

Chiquita Landfill

**If the name of the person conducting the Patrol does not appear above, please enter it here:**

Julian Jenkins

**What type of patrol is this?**

Regular Patrol

**Weather Conditions at the time of patrol.**

Cloudy

**Temperature at time of Patrol**

57°F  
Should be between -50°F to 125°F

**I acknowledge that I have not visited the Reaction Area, working face, or other areas where exposed trash or landfill gas odors exist at Chiquita Canyon Landfill within four (4) hours prior to conducting the odor surveillance.**



**I acknowledge that I will assess each Patrol Stop while standing outside of the vehicle.**



**Flagged items**

25 flagged

Odor Patrol Stops / Stop #2: Intersection of Chiquito Canyon Road and Lincoln Avenue

**Are you experiencing any odors**

Yes

Odor Patrol Stops / Stop #4: Intersection of Buchanan Way and Chiquito Canyon Road

**Are you experiencing any odors**

Yes

Odor Patrol Stops / Stop #5: Intersection of Lincoln Avenue and Harding Avenue

**Are you experiencing any odors**

Yes

Odor Patrol Stops / Stop #6: Intersection of Chiquito Canyon Road and San Martinez Road

**Are you experiencing any odors**

Yes

Odor Patrol Stops / Stop #6: Intersection of Chiquito Canyon Road and San Martinez Road

**Intensity of Odor**

3 - Moderate Odor

At this stop, a resident asked who to contact about the odor because it is bothering him today. I shared a contact sheet (attached) with him earlier this month and confirmed today that he still has the sheet and encouraged him to reach those representatives. He said he called SCAQMD recently, but did not confirm whether he contacted Chiquita Canyon Landfill. He asked whether CTEH was hired by CCL, and I confirmed CCL contracted CTEH to capture data.

He also said he usually begins to smell an odor around 08:30 or 09:00. Further, he said he wonders whether the landfill begins to release gases around this time of day.



Photo 1

Odor Patrol Stops / Stop #7: Intersection of San Martinez Road and Morningside Drive

**Are you experiencing any odors**

Yes

Odor Patrol Stops / Stop #7: Intersection of San Martinez Road and Morningside Drive

**Intensity of Odor**

3 - Moderate Odor

Odor Patrol Stops / Stop #8: Intersection of Lexington Drive and Morningside Drive

**Are you experiencing any odors**

Yes

Odor Patrol Stops / Stop #9: Intersection of Val Verde Road and Trellis Road

**Are you experiencing any odors**

Yes

Odor Patrol Stops / Stop #10: Intersection of San Martinez Road and Euclid Ave.

**Are you experiencing any odors**

Yes

Odor Patrol Stops / Stop #12: Intersection of Hunstock Street and Windsor Road

**Are you experiencing any odors**

Yes

Odor Patrol Stops / Stop #12: Intersection of Hunstock Street and Windsor Road

**Intensity of Odor**

3 - Moderate Odor

Odor Patrol Stops / Stop #13: Intersection of Del Valle Road and Silver Street

**Are you experiencing any odors**

Yes

Odor Patrol Stops / Stop #14: Intersection of Del Valle Road and Hasley Canyon Road

**Are you experiencing any odors**

Yes

Odor Patrol Stops / Stop #15: Intersection of Hasley Canyon Road and Gibraltar Lane

**Are you experiencing any odors**

Yes

Odor Patrol Stops / Stop #16: Intersection of Gibraltar Lane and Alton Way

**Are you experiencing any odors**

Yes

Odor Patrol Stops / Stop #17: Intersection of Castlebury Place and Picadilly Place

**Are you experiencing any odors**

Yes

Odor Patrol Stops / Stop #18: Intersection of Gibraltar Lane and Springvale Lane

**Are you experiencing any odors**

Yes

Odor Patrol Stops / Stop #19: Intersection of Gibraltar Lane and Cambridge Avenue

**Are you experiencing any odors**

Yes

Odor Patrol Stops / Stop #20: Intersection of Cambridge Avenue and Hasley Canyon Road

**Are you experiencing any odors**

Yes

Odor Patrol Stops / Stop #22: Intersection of Hillcrest Parkway and Park Vista Drive at Castaic Elementary School

**Are you experiencing any odors**

Yes

Odor Patrol Stops / Stop #23: Intersection of Creekbed Road and Firebrand Drive

**Are you experiencing any odors**

Yes

Odor Patrol Stops / Stop #25: Intersection of Live Oak Road and Hidden Trail Road

**Are you experiencing any odors**

Yes

Odor Patrol Stops / Stop #29: Intersection of Hasley Canyon Road and Commerce Center Drive (Santa Clarita Valley International School & Playmakers Preschool)

**Are you experiencing any odors**

Yes

Odor Patrol Stops / Odor Compliance with Stipulated Order for Abatement

**Have you recorded Odor Intensity of 3 (3 - Moderate Odor) or higher at 3 or more Stops?**

Yes

<b>Odor Patrol Stops</b>	25 flagged
Stop #1: Chiquito Canyon Road and Driveway leading to the LA County Fire's Del Valle Regional Training Center	
<b>Use map locator to enter lat/long for this observation point.</b>	28101 Chiquito Canyon Rd, Castaic, CA 91384, USA (34.4317609, -118.6589423)
<b>Record time at observation point</b>	16 Nov 2023 9:37 AM PST
<b>Record Wind direction</b>	NE
<b>Record Wind Speed (mph)</b>	1.3
<b>Have the weather conditions changed since start of patrol?</b>	No
<b>Are you experiencing any odors</b>	No
Stop #2: Intersection of Chiquito Canyon Road and Lincoln Avenue	
	1 flagged
<b>Use map locator to enter lat/long for this observation point.</b>	28502 Chiquito Canyon Rd, Castaic, CA 91384, USA (34.4386473, -118.65790359999998)
<b>Record time at observation point</b>	16 Nov 2023 9:35 AM PST
<b>Record Wind direction</b>	N
<b>Record Wind Speed (mph)</b>	0.9
<b>Have the weather conditions changed since last recorded?</b>	No
<b>Are you experiencing any odors</b>	Yes
<b>Description of Odor</b>	Landfill Gas
Reaction gas	
<b>Intensity of Odor</b>	1 - Very light odor detected
<b>Are any corrective actions needed?</b>	
Stop #3: Intersection of Lincoln Avenue and Jackson Street	
<b>Use map locator to enter lat/long for this observation point.</b>	28543 Lincoln Ave, Castaic, CA 91384, USA (34.4395774, -118.6561263)

**Record time at observation point**

16 Nov 2023 9:33 AM PST

**Record Wind direction**

N

**Record Wind Speed (mph)**

0

**Have the weather conditions changed since last recorded?**

No

**Are you experiencing any odors**

No

Stop #4: Intersection of Buchanan Way and Chiquito Canyon Road

1 flagged

**Use map locator to enter lat/long for this observation point.**

28703 Chiquito Canyon Rd,  
Castaic, CA 91384, USA  
(34.441859799999996,  
-118.6573111)

**Record time at observation point**

16 Nov 2023 9:31 AM PST

**Record Wind direction**

SE

**Record Wind Speed (mph)**

1.8

**Have the weather conditions changed since last recorded?**

No

**Are you experiencing any odors**

Yes

**Description of Odor**

Landfill Gas

Reaction gas

**Intensity of Odor**

1 - Very light odor detected

**Are any corrective actions needed?**

Stop #5: Intersection of Lincoln Avenue and Harding Avenue

1 flagged

**Use map locator to enter lat/long for this observation point.**

11629 Daleside Ave, Hawthorne,  
CA 90250, USA  
(34.443070999999996,  
-118.655496)

**Record time at observation point**

16 Nov 2023 9:28 AM PST

**Record Wind direction**

N


**Record Wind Speed (mph)**

0

**Have the weather conditions changed since last recorded?**

No



<b>Are you experiencing any odors</b>	Yes
<b>Description of Odor</b>	Other
<b>Describe odor</b>	Reaction gas and trash
<b>Intensity of Odor</b>	1 - Very light odor detected
<b>Are any corrective actions needed?</b>	
Stop #6: Intersection of Chiquito Canyon Road and San Martinez Road	2 flagged
<b>Use map locator to enter lat/long for this observation point.</b>	30010 San Martinez Rd, Castaic, CA 91384, USA (34.4449994, -118.6582312)
<b>Record time at observation point</b>	16 Nov 2023 9:06 AM PST
<b>Record Wind direction</b>	SE
<b>Record Wind Speed (mph)</b>	2.5
<b>Have the weather conditions changed since last recorded?</b>	No
<b>Are you experiencing any odors</b>	Yes
<b>Description of Odor</b>	Landfill Gas
Reaction gas	
<b>Intensity of Odor</b>	3 - Moderate Odor
<p>At this stop, a resident asked who to contact about the odor because it is bothering him today. I shared a contact sheet (attached) with him earlier this month and confirmed today that he still has the sheet and encouraged him to reach those representatives. He said he called SCAQMD recently, but did not confirm whether he contacted Chiquita Canyon Landfill. He asked whether CTEH was hired by CCL, and I confirmed CCL contracted CTEH to capture data.</p> <p>He also said he usually begins to smell an odor around 08:30 or 09:00. Further, he said he wonders whether the landfill begins to release gases around this time of day.</p>	
	
Photo 1	
<b>Are any corrective actions needed?</b>	
Stop #7: Intersection of San Martinez Road and Morningside Drive	2 flagged

Use map locator to enter lat/long for this observation point.

(34.4463473, -118.6613617)

Record time at observation point

16 Nov 2023 9:15 AM PST

Record Wind direction

NE

Record Wind Speed (mph)

1.8

Have the weather conditions changed since last recorded?

No

Are you experiencing any odors

Yes

Description of Odor

Landfill Gas

Reaction gas

Intensity of Odor

3 - Moderate Odor

Are any corrective actions needed?

Stop #8: Intersection of Lexington Drive and Morningside Drive

1 flagged

Use map locator to enter lat/long for this observation point.

(34.4484233, -118.6607848)

Record time at observation point

16 Nov 2023 9:17 AM PST

Record Wind direction

N

Record Wind Speed (mph)

0

Have the weather conditions changed since last recorded?

No

Are you experiencing any odors

Yes

Description of Odor

Landfill Gas

Reaction gas

Intensity of Odor

2 - Light odor detected

Are any corrective actions needed?

Stop #9: Intersection of Val Verde Road and Trellis Road

1 flagged

Use map locator to enter lat/long for this observation point.

(34.4482305, -118.6629667)

Record time at observation point

16 Nov 2023 9:19 AM PST

Record Wind direction

W

<b>Record Wind Speed (mph)</b>	0.2
<b>Have the weather conditions changed since last recorded?</b>	No
<b>Are you experiencing any odors</b>	Yes
<b>Description of Odor</b>	Landfill Gas
Reaction gas	
<b>Intensity of Odor</b>	2 - Light odor detected
<b>Are any corrective actions needed?</b>	
Stop #10: Intersection of San Martinez Road and Euclid Ave.	1 flagged
<b>Use map locator to enter lat/long for this observation point.</b>	(34.4478291, -118.665957)
<b>Record time at observation point</b>	16 Nov 2023 9:21 AM PST
<b>Record Wind direction</b>	SE
<b>Record Wind Speed (mph)</b>	0.9
<b>Have the weather conditions changed since last recorded?</b>	No
<b>Are you experiencing any odors</b>	Yes
<b>Description of Odor</b>	Other
<b>Describe odor</b>	Reaction gas and trash
<b>Intensity of Odor</b>	2 - Light odor detected
<b>Are any corrective actions needed?</b>	
Stop #11: Intersection of San Martinez Road and Keningston Road	
<b>Use map locator to enter lat/long for this observation point.</b>	(34.4485141, -118.6709969)
<b>Record time at observation point</b>	16 Nov 2023 9:24 AM PST
<b>Record Wind direction</b>	SE
<b>Record Wind Speed (mph)</b>	0.2
<b>Have the weather conditions changed since last recorded?</b>	No

<b>Are you experiencing any odors</b>	No
Stop #12: Intersection of Hunstock Street and Windsor Road	2 flagged
<b>Use map locator to enter lat/long for this observation point.</b>	(34.4459983, -118.6495205)
<b>Record time at observation point</b>	16 Nov 2023 8:53 AM PST
<b>Record Wind direction</b>	SE
<b>Record Wind Speed (mph)</b>	1.8
<b>Have the weather conditions changed since last recorded?</b>	No
<b>Are you experiencing any odors</b>	Yes
<b>Description of Odor</b>	Landfill Gas
Reaction gas	
<b>Intensity of Odor</b>	3 - Moderate Odor
<b>Are any corrective actions needed?</b>	
Stop #13: Intersection of Del Valle Road and Silver Street	1 flagged
<b>Use map locator to enter lat/long for this observation point.</b>	29098 Del Valle Rd Suite E, Val Verde, CA 91384, USA (34.4484511, -118.65538769999999)
<b>Record time at observation point</b>	16 Nov 2023 8:50 AM PST
<b>Record Wind direction</b>	S
<b>Record Wind Speed (mph)</b>	1.3
<b>Have the weather conditions changed since last recorded?</b>	No
<b>Are you experiencing any odors</b>	Yes
<b>Description of Odor</b>	Landfill Gas
Reaction gas	
<b>Intensity of Odor</b>	1 - Very light odor detected
<b>Are any corrective actions needed?</b>	
Stop #14: Intersection of Del Valle Road and Hasley Canyon	1 flagged

Road

Use map locator to enter lat/long for this observation point.

Del Valle Rd & Hasley Canyon Rd,  
California 91355, USA  
(34.456905,  
-118.64146400000001)

Record time at observation point

16 Nov 2023 8:46 AM PST

Record Wind Speed (mph)

2.0

Record Wind direction

SE

Have the weather conditions changed since last recorded?

No

Are you experiencing any odors

Yes

Description of Odor

Landfill Gas

Reaction gas

Intensity of Odor

1 - Very light odor detected

Are any corrective actions needed?

Stop #15: Intersection of Hasley Canyon Road and Gibraltar Lane

1 flagged

Use map locator to enter lat/long for this observation point.

28579 Gibraltar Ln, Castaic, CA  
91384, USA  
(34.4551702,  
-118.63360240000002)

Record time at observation point

16 Nov 2023 8:43 AM PST

Record Wind direction

SE

Record Wind Speed (mph)

1.3<sup>9</sup>

Have the weather conditions changed since last recorded?

No

Are you experiencing any odors

Yes

Description of Odor

Landfill Gas

Reaction gas

Intensity of Odor

1 - Very light odor detected

Are any corrective actions needed?

Stop #16: Intersection of Gibraltar Lane and Alton Way	1 flagged
<b>Use map locator to enter lat/long for this observation point.</b>	(34.4549734, -118.6301563)
<b>Record time at observation point</b>	16 Nov 2023 8:40 AM PST
<b>Record Wind direction</b>	N
<b>Record Wind Speed (mph)</b>	0
<b>Have the weather conditions changed since last recorded?</b>	No
<b>Are you experiencing any odors</b>	Yes
<b>Description of Odor</b>	Landfill Gas
Reaction gas	
<b>Intensity of Odor</b>	2 - Light odor detected
<b>Are any corrective actions needed?</b>	

Stop #17: Intersection of Castlebury Place and Picadilly Place	1 flagged
<b>Use map locator to enter lat/long for this observation point.</b>	661 Your Home Away!, Castaic, CA 91384, USA (34.4536497, -118.62767199999998)
<b>Record time at observation point</b>	16 Nov 2023 8:38 AM PST
<b>Record Wind direction</b>	SE
<b>Record Wind Speed (mph)</b>	2.0
<b>Have the weather conditions changed since last recorded?</b>	No
<b>Are you experiencing any odors</b>	Yes
<b>Description of Odor</b>	Landfill Gas
Reaction gas	
<b>Intensity of Odor</b>	2 - Light odor detected
<b>Are any corrective actions needed?</b>	

Stop #18: Intersection of Gibraltar Lane and Springvale Lane	1 flagged
<b>Use map locator to enter lat/long for this observation point.</b>	(34.4556649, -118.6284655)

<b>Record time at observation point</b>	16 Nov 2023 8:36 AM PST
<b>Record Wind direction</b>	NW
<b>Record Wind Speed (mph)</b>	2.2
<b>Have the weather conditions changed since last recorded?</b>	No
<b>Are you experiencing any odors</b>	Yes
<b>Description of Odor</b>	Landfill Gas
Reaction gas	
<b>Intensity of Odor</b>	2 - Light odor detected
<b>Are any corrective actions needed?</b>	
Stop #19: Intersection of Gibraltar Lane and Cambridge Avenue	1 flagged
<b>Use map locator to enter lat/long for this observation point.</b>	28003 Gibraltar Ln, Castaic, CA 91384, USA (34.4583288, -118.6270032)

<b>Record time at observation point</b>	16 Nov 2023 8:34 AM PST
<b>Record Wind direction</b>	S
<b>Record Wind Speed (mph)</b>	2.2
<b>Have the weather conditions changed since last recorded?</b>	No
<b>Are you experiencing any odors</b>	Yes
<b>Description of Odor</b>	Other
<b>Describe odor</b>	Reaction gas and trash
<b>Intensity of Odor</b>	2 - Light odor detected
<b>Are any corrective actions needed?</b>	No
Stop #20: Intersection of Cambridge Avenue and Hasley Canyon Road	1 flagged
<b>Use map locator to enter lat/long for this observation point.</b>	(34.4554208, -118.6218494)

<b>Record time at observation point</b>	16 Nov 2023 8:31 AM PST
---	-------------------------

<b>Record Wind direction</b>	S
<b>Record Wind Speed (mph)</b>	0.4
<b>Have the weather conditions changed since last recorded?</b>	No
<b>Are you experiencing any odors</b>	Yes
<b>Description of Odor</b>	Landfill Gas
Reaction gas	
<b>Intensity of Odor</b>	1 - Very light odor detected
<b>Are any corrective actions needed?</b>	
Stop #21: Intersection of The Old Road and Hillcrest Parkway	
<b>Use map locator to enter lat/long for this observation point.</b>	30351 The Old Rd, Castaic, CA 91384, USA (34.470110999999996, -118.617112)
<b>Record time at observation point</b>	16 Nov 2023 8:25 AM PST
<b>Record Wind direction</b>	E
<b>Record Wind Speed (mph)</b>	2.2
<b>Have the weather conditions changed since last recorded?</b>	No
<b>Are you experiencing any odors</b>	No
Stop #22: Intersection of Hillcrest Parkway and Park Vista Drive at Castaic Elementary School	
<b>Use map locator to enter lat/long for this observation point.</b>	1 flagged
<b>Record time at observation point</b>	28333 Foothill Rd, Castaic, CA 91384, USA (34.4721086, -118.6298747)
<b>Record time at observation point</b>	16 Nov 2023 8:20 AM PST
<b>Record Wind direction</b>	E
<b>Record Wind Speed (mph)</b>	1.3
<b>Have the weather conditions changed since last recorded?</b>	No
<b>Are you experiencing any odors</b>	Yes



<b>Description of Odor</b>	Landfill Gas
Reaction gas	
<b>Intensity of Odor</b>	1 - Very light odor detected
<b>Are any corrective actions needed?</b>	
Stop #23: Intersection of Creekbed Road and Firebrand Drive	1 flagged
<b>Use map locator to enter lat/long for this observation point.</b>	27704 Firebrand Dr, Castaic, CA 91384, USA (34.457861199999996, -118.61993810000001)
<b>Record time at observation point</b>	16 Nov 2023 8:28 AM PST
<b>Record Wind direction</b>	S
<b>Record Wind Speed (mph)</b>	0.7
<b>Have the weather conditions changed since last recorded?</b>	No
<b>Are you experiencing any odors</b>	Yes
<b>Description of Odor</b>	Landfill Gas
Reaction gas	
<b>Intensity of Odor</b>	1 - Very light odor detected
<b>Are any corrective actions needed?</b>	
Stop #24: Intersection of The Old Road and Live Oak Road	
<b>Use map locator to enter lat/long for this observation point.</b>	29491 The Old Rd, Castaic, CA 91384, USA (34.452941599999996, -118.6164008)
<b>Record time at observation point</b>	16 Nov 2023 8:14 AM PST
<b>Record Wind direction</b>	SW
<b>Record Wind Speed (mph)</b>	0.9
<b>Have the weather conditions changed since last recorded?</b>	No
<b>Are you experiencing any odors</b>	No
Stop #25: Intersection of Live Oak Road and Hidden Trail Road	1 flagged

Use map locator to enter lat/long for this observation point.

27662 Buckskin Dr, Castaic, CA  
91384, USA  
(34.4501688,  
-118.61797809999999)

Record time at observation point

16 Nov 2023 8:12 AM PST

Record Wind direction

NW

Record Wind Speed (mph)

0.2

Have the weather conditions changed since last recorded?

No

Are you experiencing any odors

Yes

Description of Odor

Other

Describe odor

Tepid water

Intensity of Odor

1 - Very light odor detected

Are any corrective actions needed?

Stop #26: Intersection of Live Oak Elementary School at  
Saddleridge Way

Use map locator to enter lat/long for this observation point.

27728 Saddleridge Way, Castaic,  
CA 91384, USA  
(34.4497627, -118.6195735)

Record time at observation point

16 Nov 2023 8:10 AM PST

Record Wind direction

NW

Record Wind Speed (mph)

0.2

Have the weather conditions changed since last recorded?

No

Are you experiencing any odors

No

Stop #27: Intersection of Rangewood Road and Buckskin Drive

Use map locator to enter lat/long for this observation point.

29165 Saddleridge Way, Castaic,  
CA 91384, USA  
(34.4491454,  
-118.62033539999999)

Record time at observation point

16 Nov 2023 8:09 AM PST

Record Wind direction

S

<b>Record Wind Speed (mph)</b>	0.2
<b>Have the weather conditions changed since last recorded?</b>	No
<b>Are you experiencing any odors</b>	No
Stop #28: Intersection of Quincy Street and Cambridge Avenue	
<b>Use map locator to enter lat/long for this observation point.</b>	27803 Quincy St, Castaic, CA 91384, USA (34.453026699999995, -118.62002930000001)
<b>Record time at observation point</b>	16 Nov 2023 8:06 AM PST
<b>Record Wind direction</b>	N
<b>Record Wind Speed (mph)</b>	0
<b>Have the weather conditions changed since last recorded?</b>	No
<b>Are you experiencing any odors</b>	No
Stop #29: Intersection of Hasley Canyon Road and Commerce Center Drive (Santa Clarita Valley International School & Playmakers Preschool)	
<b>Use map locator to enter lat/long for this observation point.</b>	28050 Hasley Canyon Rd, Castaic, CA 91384, USA (34.4509472, -118.6247111)
<b>Record time at observation point</b>	16 Nov 2023 7:53 AM PST
<b>Record Wind direction</b>	N
<b>Record Wind Speed (mph)</b>	0.9
<b>Have the weather conditions changed since last recorded?</b>	No
<b>Are you experiencing any odors</b>	Yes
<b>Description of Odor</b>	Landfill Gas
Reaction gas	
<b>Intensity of Odor</b>	1 - Very light odor detected
<b>Are any corrective actions needed?</b>	
Stop #30: Intersection of Commerce Center Drive and Witherspoon Parkway	

Use map locator to enter lat/long for this observation point.

Commerce Center Dr &  
Witherspoon Pky, California  
91384, USA  
(34.445912, -118.626105)

Record time at observation point

16 Nov 2023 7:46 AM PST

Record Wind direction

SW

Record Wind Speed (mph)

0.7

Have the weather conditions changed since last recorded?

No

Are you experiencing any odors

No

Stop #31: Intersection of Franklin Parkway and driveway  
leading to the United States Postal Service

Use map locator to enter lat/long for this observation point.

28000 Franklin Pkwy, Valencia, CA  
91355, USA  
(34.4352261,  
-118.62850189999997)

Record time at observation point

16 Nov 2023 7:41 AM PST

Record Wind direction

E

Record Wind Speed (mph)

0.7

Have the weather conditions changed since last recorded?

No

Are you experiencing any odors

No

Stop #32: Intersection of Henry Mayo Drive and Cambridge  
View Drive, leading into the Valencia Travel Village RV Resort

Use map locator to enter lat/long for this observation point.

CA-126, Castaic, CA 91384, USA  
(34.4293868,  
-118.62566710000002)

Record time at observation point

16 Nov 2023 7:11 AM PST

Record Wind direction

SE

Record Wind Speed (mph)

0.9

Have the weather conditions changed since last recorded?

No

Are you experiencing any odors

No

Odor Compliance with Stipulated Order for Abatement

1 flagged

**Have you recorded Odor Intensity of 3 (3 - Moderate Odor) or higher at 3 or more Stops?**

---

Yes

By selecting Yes to the above question, the landfill operating staff will automatically be notified immediately via email of this response . Upon receiving such notification, Chiquita shall review and modify as appropriate fan placement, and conduct a visual inspection of the Reaction Area to assess, and address as needed, any cracks in the surface of the area.

---

**Recorder Signature**



Julian Jenkins  
16 Nov 2023 9:40 AM PST

---

**Upon completion of this patrol, please check the box to trigger necessary notifications.**



## Media summary

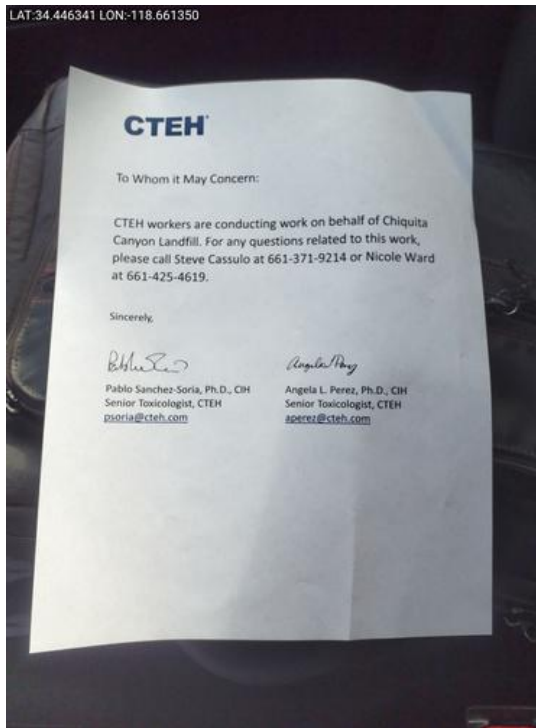


Photo 1

# 4050 - Chiquita Odor Patrol Template

17 Nov 2023

Complete

<b>Score</b>	3 / 3 (100%)	<b>Flagged items</b>	6	<b>Actions</b>	0
--------------	--------------	----------------------	---	----------------	---

**Conducted on**

17 Nov 2023 7:02 AM PST

**Prepared by**

Chiquita Landfill

**If the name of the person conducting the Patrol does not appear above, please enter it here:**

Julian Jenkins

**What type of patrol is this?**

Regular Patrol

**Weather Conditions at the time of patrol.**

Partly Cloudy

Light fog near the landfill

**Temperature at time of Patrol**

51°F  
Should be between -50°F to 125°F

**I acknowledge that I have not visited the Reaction Area, working face, or other areas where exposed trash or landfill gas odors exist at Chiquita Canyon Landfill within four (4) hours prior to conducting the odor surveillance.**



**I acknowledge that I will assess each Patrol Stop while standing outside of the vehicle.**





**Flagged items**

6 flagged

Odor Patrol Stops / Stop #4: Intersection of Buchanan Way and Chiquito Canyon Road

**Are you experiencing any odors**

Yes

Odor Patrol Stops / Stop #5: Intersection of Lincoln Avenue and Harding Avenue

**Are you experiencing any odors**

Yes

Odor Patrol Stops / Stop #6: Intersection of Chiquito Canyon Road and San Martinez Road

**Are you experiencing any odors**

Yes

Odor Patrol Stops / Stop #8: Intersection of Lexington Drive and Morningside Drive

**Are you experiencing any odors**

Yes

Odor Patrol Stops / Stop #26: Intersection of Live Oak Elementary School at Saddleridge Way

**Are you experiencing any odors**

Yes

Odor Patrol Stops / Stop #32: Intersection of Henry Mayo Drive and Cambridge View Drive, leading into the Valencia Travel Village RV Resort

**Are you experiencing any odors**

Yes

**Odor Patrol Stops**

6 flagged

Stop #1: Chiquito Canyon Road and Driveway leading to the LA County Fire's Del Valle Regional Training Center

**Use map locator to enter lat/long for this observation point.**28101 Chiquito Canyon Rd,  
Castaic, CA 91384, USA  
(34.4317609, -118.6589423)**Record time at observation point**

17 Nov 2023 7:09 AM PST

**Record Wind direction**

NE

**Record Wind Speed (mph)**

0.9

**Have the weather conditions changed since start of patrol?**

No

**Are you experiencing any odors**

No

Stop #2: Intersection of Chiquito Canyon Road and Lincoln Avenue

**Use map locator to enter lat/long for this observation point.**Chiquito Canyon Rd & Lincoln Ave,  
California 91355, USA  
(34.437901, -118.658324)**Record time at observation point**

17 Nov 2023 7:11 AM PST

**Record Wind direction**

NE

**Record Wind Speed (mph)**

1.3

**Have the weather conditions changed since last recorded?**

No

**Are you experiencing any odors**

No

Stop #3: Intersection of Lincoln Avenue and Jackson Street

**Use map locator to enter lat/long for this observation point.**28543 Lincoln Ave, Castaic, CA  
91384, USA  
(34.4395774, -118.6561263)**Record time at observation point**

17 Nov 2023 7:12 AM PST

**Record Wind direction**

E

**Record Wind Speed (mph)**

2.0

**Have the weather conditions changed since last recorded?**

No

<b>Are you experiencing any odors</b>	No
Stop #4: Intersection of Buchanan Way and Chiquito Canyon Road	1 flagged
<b>Use map locator to enter lat/long for this observation point.</b>	28703 Chiquito Canyon Rd, Castaic, CA 91384, USA (34.441859799999996, -118.6573111)
<b>Record time at observation point</b>	17 Nov 2023 7:15 AM PST
<b>Record Wind direction</b>	W
<b>Record Wind Speed (mph)</b>	0.2
<b>Have the weather conditions changed since last recorded?</b>	No
<b>Are you experiencing any odors</b>	Yes
<b>Description of Odor</b>	Other
<b>Describe odor</b>	Musty odor
<b>Intensity of Odor</b>	1 - Very light odor detected
<b>Are any corrective actions needed?</b>	
Stop #5: Intersection of Lincoln Avenue and Harding Avenue	1 flagged
<b>Use map locator to enter lat/long for this observation point.</b>	(34.443070999999996, -118.655496)
<b>Record time at observation point</b>	17 Nov 2023 7:17 AM PST
<b>Record Wind direction</b>	NW
<b>Record Wind Speed (mph)</b>	1.3
<b>Have the weather conditions changed since last recorded?</b>	No
<b>Are you experiencing any odors</b>	Yes
<b>Description of Odor</b>	Other
<b>Describe odor</b>	Wet pine
<b>Intensity of Odor</b>	1 - Very light odor detected

**Are any corrective actions needed?**

Stop #6: Intersection of Chiquito Canyon Road and San Martinez Road

1 flagged

**Use map locator to enter lat/long for this observation point.**

28900 Chiquito Canyon Rd,  
Castaic, CA 91384, USA  
(34.4451696,  
-118.65758459999999)

**Record time at observation point**

17 Nov 2023 7:19 AM PST

**Record Wind direction**

N

**Record Wind Speed (mph)**

0

**Have the weather conditions changed since last recorded?**

No

**Are you experiencing any odors**

Yes

**Description of Odor**

Other

**Describe odor**

Cigarettes

**Intensity of Odor**

1 - Very light odor detected

**Are any corrective actions needed?**

Stop #7: Intersection of San Martinez Road and Morningside Drive

**Use map locator to enter lat/long for this observation point.**

(34.446288, -118.6613546)

**Record time at observation point**

17 Nov 2023 7:21 AM PST

**Record Wind direction**

SW

**Record Wind Speed (mph)**

0.9

**Have the weather conditions changed since last recorded?**

No

**Are you experiencing any odors**

No

Stop #8: Intersection of Lexington Drive and Morningside Drive

1 flagged

**Use map locator to enter lat/long for this observation point.**

30135 Lexington Dr, Castaic, CA  
91384, USA  
(34.4485287,  
-118.66089989999999)

Record time at observation point

17 Nov 2023 7:23 AM PST

Record Wind direction

N

Record Wind Speed (mph)

0

Have the weather conditions changed since last recorded?

No

Are you experiencing any odors

Yes

Description of Odor

Other

Describe odor

Rancid cooking oil

Intensity of Odor

1 - Very light odor detected

Are any corrective actions needed?

Stop #9: Intersection of Val Verde Road and Trellis Road

Use map locator to enter lat/long for this observation point.

(34.4482123, -118.662959)

Record time at observation point

17 Nov 2023 7:25 AM PST

Record Wind direction

N

Record Wind Speed (mph)

0

Have the weather conditions changed since last recorded?

No

Are you experiencing any odors

No

Stop #10: Intersection of San Martinez Road and Euclid Ave.

Use map locator to enter lat/long for this observation point.

(34.4478092, -118.6659149)

Record time at observation point

17 Nov 2023 7:27 AM PST

Record Wind direction

W

Record Wind Speed (mph)

1.3

Have the weather conditions changed since last recorded?

No

Are you experiencing any odors

No

Stop #11: Intersection of San Martinez Road and Keningston Road

30703 San Martinez Rd, Castaic,  
CA 91384, USA  
(34.448692199999996,  
-118.6712099)

Use map locator to enter lat/long for this observation point.

Record time at observation point

17 Nov 2023 7:29 AM PST

Record Wind direction

W

Record Wind Speed (mph)

1.1

Have the weather conditions changed since last recorded?

No

Are you experiencing any odors

No

Stop #12: Intersection of Hunstock Street and Windsor Road

Use map locator to enter lat/long for this observation point.

(34.4457542, -118.6496201)

Record time at observation point

17 Nov 2023 7:35 AM PST

Record Wind direction

N

Record Wind Speed (mph)

0

Have the weather conditions changed since last recorded?

No

Are you experiencing any odors

No

Stop #13: Intersection of Del Valle Road and Silver Street

Use map locator to enter lat/long for this observation point.

(34.4483155, -118.6553716)

Record time at observation point

17 Nov 2023 7:38 AM PST

Record Wind direction

N

Record Wind Speed (mph)

0.7

Have the weather conditions changed since last recorded?

No

Are you experiencing any odors

No

Stop #14: Intersection of Del Valle Road and Hasley Canyon Road

Use map locator to enter lat/long for this observation point.

(34.4570215, -118.6411553)

Record time at observation point

17 Nov 2023 7:42 AM PST

<b>Record Wind Speed (mph)</b>	0.9
<b>Record Wind direction</b>	SE
<b>Have the weather conditions changed since last recorded?</b>	No
<b>Are you experiencing any odors</b>	No
Stop #15: Intersection of Hasley Canyon Road and Gibraltar Lane	
<b>Use map locator to enter lat/long for this observation point.</b>	28579 Gibraltar Ln, Castaic, CA 91384, USA (34.4551702, -118.63360240000002)
<b>Record time at observation point</b>	17 Nov 2023 7:44 AM PST
<b>Record Wind direction</b>	SE
<b>Record Wind Speed (mph)</b>	1.3
<b>Have the weather conditions changed since last recorded?</b>	No
<b>Are you experiencing any odors</b>	No
Stop #16: Intersection of Gibraltar Lane and Alton Way	
<b>Use map locator to enter lat/long for this observation point.</b>	(34.4548241, -118.6302263)
<b>Record time at observation point</b>	17 Nov 2023 7:46 AM PST
<b>Record Wind direction</b>	E
<b>Record Wind Speed (mph)</b>	1.6
<b>Have the weather conditions changed since last recorded?</b>	No
<b>Are you experiencing any odors</b>	No
Stop #17: Intersection of Castlebury Place and Picadilly Place	
<b>Use map locator to enter lat/long for this observation point.</b>	661 Your Home Away!, Castaic, CA 91384, USA (34.4536497, -118.62767199999998)
<b>Record time at observation point</b>	17 Nov 2023 7:48 AM PST
<b>Record Wind direction</b>	S

<b>Record Wind Speed (mph)</b>	0.7
<b>Have the weather conditions changed since last recorded?</b>	No
<b>Are you experiencing any odors</b>	No
Stop #18: Intersection of Gibraltar Lane and Springvale Lane	
<b>Use map locator to enter lat/long for this observation point.</b>	(34.4558443, -118.6284631)
<b>Record time at observation point</b>	17 Nov 2023 7:50 AM PST
<b>Record Wind direction</b>	E
<b>Record Wind Speed (mph)</b>	1.3
<b>Have the weather conditions changed since last recorded?</b>	No
<b>Are you experiencing any odors</b>	No
Stop #19: Intersection of Gibraltar Lane and Cambridge Avenue	
<b>Use map locator to enter lat/long for this observation point.</b>	29823 Cambridge Ave, Castaic, CA 91384, USA (34.457917099999996, -118.62698039999998)
<b>Record time at observation point</b>	17 Nov 2023 7:52 AM PST
<b>Record Wind direction</b>	S
<b>Record Wind Speed (mph)</b>	1.8
<b>Have the weather conditions changed since last recorded?</b>	No
<b>Are you experiencing any odors</b>	No
Stop #20: Intersection of Cambridge Avenue and Hasley Canyon Road	
<b>Use map locator to enter lat/long for this observation point.</b>	9701 Creekbed Rd, Castaic, CA 91384, USA (34.4555301, -118.6218167)
<b>Record time at observation point</b>	17 Nov 2023 7:55 AM PST
<b>Record Wind direction</b>	S
<b>Record Wind Speed (mph)</b>	0.9



<b>Have the weather conditions changed since last recorded?</b>	No
<b>Are you experiencing any odors</b>	No
Stop #21: Intersection of The Old Road and Hillcrest Parkway	
<b>Use map locator to enter lat/long for this observation point.</b>	30402 Daisy Ct, Castaic, CA 91384, USA (34.4708846, -118.6168841)
<b>Record time at observation point</b>	17 Nov 2023 8:03 AM PST
<b>Record Wind direction</b>	N
<b>Record Wind Speed (mph)</b>	3.3
<b>Have the weather conditions changed since last recorded?</b>	No
<b>Are you experiencing any odors</b>	No
Stop #22: Intersection of Hillcrest Parkway and Park Vista Drive at Castaic Elementary School	
<b>Use map locator to enter lat/long for this observation point.</b>	28332 Foothill Rd, Castaic, CA 91384, USA (34.471645699999996, -118.62989749999998)
<b>Record time at observation point</b>	17 Nov 2023 8:06 AM PST
<b>Record Wind direction</b>	E
<b>Record Wind Speed (mph)</b>	1.8
<b>Have the weather conditions changed since last recorded?</b>	No
<b>Are you experiencing any odors</b>	No
Stop #23: Intersection of Creekbed Road and Firebrand Drive	
<b>Use map locator to enter lat/long for this observation point.</b>	(34.4577514, -118.619579)
<b>Record time at observation point</b>	17 Nov 2023 7:58 AM PST
<b>Record Wind direction</b>	SE
<b>Record Wind Speed (mph)</b>	2.9
<b>Have the weather conditions changed since last recorded?</b>	No

<b>Are you experiencing any odors</b>	No
Stop #24: Intersection of The Old Road and Live Oak Road	
<b>Use map locator to enter lat/long for this observation point.</b>	27602 Hartford Ave, Castaic, CA 91384, USA (34.453196, -118.61702079999998)
<b>Record time at observation point</b>	17 Nov 2023 8:12 AM PST
<b>Record Wind direction</b>	E
<b>Record Wind Speed (mph)</b>	1.3
<b>Have the weather conditions changed since last recorded?</b>	No
<b>Are you experiencing any odors</b>	No
Stop #25: Intersection of Live Oak Road and Hidden Trail Road	
<b>Use map locator to enter lat/long for this observation point.</b>	27662 Buckskin Dr, Castaic, CA 91384, USA (34.4501688, -118.61797809999999)
<b>Record time at observation point</b>	17 Nov 2023 8:13 AM PST
<b>Record Wind direction</b>	NE
<b>Record Wind Speed (mph)</b>	1.3
<b>Have the weather conditions changed since last recorded?</b>	No
<b>Are you experiencing any odors</b>	No
Stop #26: Intersection of Live Oak Elementary School at Saddleridge Way	
<b>Use map locator to enter lat/long for this observation point.</b>	27710 Rangewood Rd, Castaic, CA 91384, USA (34.450107599999996, -118.61922759999999)
<b>Record time at observation point</b>	17 Nov 2023 8:15 AM PST
<b>Record Wind direction</b>	E
<b>Record Wind Speed (mph)</b>	1.6
<b>Have the weather conditions changed since last recorded?</b>	No

<b>Are you experiencing any odors</b>	Yes
<b>Description of Odor</b>	Other
<b>Describe odor</b>	Food
<b>Intensity of Odor</b>	2 - Light odor detected
<b>Are any corrective actions needed?</b>	
Stop #27: Intersection of Rangewood Road and Buckskin Drive	
<b>Use map locator to enter lat/long for this observation point.</b>	29165 Saddleridge Way, Castaic, CA 91384, USA (34.4491454, -118.62033539999999)
<b>Record time at observation point</b>	17 Nov 2023 8:17 AM PST
<b>Record Wind direction</b>	S
<b>Record Wind Speed (mph)</b>	0.4
<b>Have the weather conditions changed since last recorded?</b>	No
<b>Are you experiencing any odors</b>	No
Stop #28: Intersection of Quincy Street and Cambridge Avenue	
<b>Use map locator to enter lat/long for this observation point.</b>	27727 Quincy St, Castaic, CA 91384, USA (34.4531311, -118.619619)
<b>Record time at observation point</b>	17 Nov 2023 8:20 AM PST
<b>Record Wind direction</b>	SE
<b>Record Wind Speed (mph)</b>	1.3
<b>Have the weather conditions changed since last recorded?</b>	No
<b>Are you experiencing any odors</b>	No
Stop #29: Intersection of Hasley Canyon Road and Commerce Center Drive (Santa Clarita Valley International School & Playmakers Preschool)	
<b>Use map locator to enter lat/long for this observation point.</b>	28050 Hasley Canyon Rd, Castaic, CA 91384, USA (34.4509472, -118.6247111)

**Record time at observation point**

17 Nov 2023 8:22 AM PST

**Record Wind direction**

SW

**Record Wind Speed (mph)**

0.2

**Have the weather conditions changed since last recorded?**

No

**Are you experiencing any odors**

No

Stop #30: Intersection of Commerce Center Drive and Witherspoon Parkway

**Use map locator to enter lat/long for this observation point.**

29011 Witherspoon Pkwy,  
Valencia, CA 91355, USA  
(34.445682,  
-118.62720999999999)

**Record time at observation point**

17 Nov 2023 8:26 AM PST

**Record Wind direction**

SE

**Record Wind Speed (mph)**

1.1

**Have the weather conditions changed since last recorded?**

No

**Are you experiencing any odors**

No

Stop #31: Intersection of Franklin Parkway and driveway leading to the United States Postal Service

**Use map locator to enter lat/long for this observation point.**

28615 Braxton Ave, Valencia, CA  
91355, USA  
(34.4350615, -118.6273384)

**Record time at observation point**

17 Nov 2023 8:30 AM PST

**Record Wind direction**

NE

**Record Wind Speed (mph)**

3.8

**Have the weather conditions changed since last recorded?**

No

**Are you experiencing any odors**


No

Stop #32: Intersection of Henry Mayo Drive and Cambridge View Drive, leading into the Valencia Travel Village RV Resort

1 flagged

**Use map locator to enter lat/long for this observation point.**

27953 Hancock Pkwy, Valencia, CA  
91355, USA  
(34.430459299999995,

<b>Record time at observation point</b>	17 Nov 2023 8:37 AM PST
<b>Record Wind direction</b>	NE
<b>Record Wind Speed (mph)</b>	2.5
<b>Have the weather conditions changed since last recorded?</b>	No
<b>Are you experiencing any odors</b>	Yes
<b>Description of Odor</b>	Trash
Trash trucks are parked on side of the road upwind	
	
Photo 1	
<b>Intensity of Odor</b>	1 - Very light odor detected
<b>Are any corrective actions needed?</b>	
Odor Compliance with Stipulated Order for Abatement	
<b>Have you recorded Odor Intensity of 3 (3 - Moderate Odor) or higher at 3 or more Stops?</b>	No

Recorder Signature



Julian Jenkins  
17 Nov 2023 8:37 AM PST

---

Upon completion of this patrol, please check the box to trigger necessary notifications.

---



## Media summary



Photo 1

# 4050 - Chiquita Odor Patrol Template

17 Nov 2023

Complete

<b>Score</b>	3 / 3 (100%)	<b>Flagged items</b>	3	<b>Actions</b>	0
--------------	--------------	----------------------	---	----------------	---

**Conducted on**

17 Nov 2023 7:58 PM PST

**Prepared by**

Chiquita Landfill

**If the name of the person conducting the Patrol does not appear above, please enter it here:**

Nicolas and adrian

**What type of patrol is this?**

Regular Patrol

**Weather Conditions at the time of patrol.**

Partly Cloudy

**Temperature at time of Patrol**

61°F  
Should be between -50°F to 125°F

**I acknowledge that I have not visited the Reaction Area, working face, or other areas where exposed trash or landfill gas odors exist at Chiquita Canyon Landfill within four (4) hours prior to conducting the odor surveillance.**



**I acknowledge that I will assess each Patrol Stop while standing outside of the vehicle.**





**Flagged items**

3 flagged

Odor Patrol Stops / Stop #31: Intersection of Franklin Parkway and driveway leading to the United States Postal Service

**Are you experiencing any odors**

Yes

Odor Patrol Stops / Stop #31: Intersection of Franklin Parkway and driveway leading to the United States Postal Service

**Intensity of Odor**

3 - Moderate Odor

Odor Patrol Stops / Odor Compliance with Stipulated Order for Abatement

**Have you recorded Odor Intensity of 3 (3 - Moderate Odor) or higher at 3 or more Stops?**

Yes

**Odor Patrol Stops**

3 flagged

Stop #1: Chiquito Canyon Road and Driveway leading to the LA County Fire's Del Valle Regional Training Center

**Use map locator to enter lat/long for this observation point.**28101 Chiquito Canyon Rd,  
Castaic, CA 91384, USA  
(34.4326773, -118.6590378)**Record time at observation point**

17 Nov 2023 8:00 PM PST

**Record Wind direction**

N

**Record Wind Speed (mph)**

1.6

**Have the weather conditions changed since start of patrol?**

No

**Are you experiencing any odors**

No

Stop #2: Intersection of Chiquito Canyon Road and Lincoln Avenue

**Use map locator to enter lat/long for this observation point.**28464 Chiquito Canyon Rd,  
Castaic, CA 91384, USA  
(34.438305899999996,  
-118.65799469999999)**Record time at observation point**

17 Nov 2023 8:02 PM PST

**Record Wind direction**

S

**Record Wind Speed (mph)**

2.6

**Have the weather conditions changed since last recorded?**

No

**Are you experiencing any odors**

No

Stop #3: Intersection of Lincoln Avenue and Jackson Street

**Use map locator to enter lat/long for this observation point.**28543 Lincoln Ave, Castaic, CA  
91384, USA  
(34.4395774, -118.6561263)**Record time at observation point**

17 Nov 2023 8:03 PM PST

**Record Wind direction**

N

**Record Wind Speed (mph)**

2.7

**Have the weather conditions changed since last recorded?**

No

**Are you experiencing any odors**

No

Stop #4: Intersection of Buchanan Way and Chiquito Canyon Road

**Use map locator to enter lat/long for this observation point.**

30008 Buchanan Way, Castaic, CA  
91384, USA  
(34.4416592,  
-118.65763009999999)

**Record time at observation point**

17 Nov 2023 8:05 PM PST

**Record Wind direction**

SE

**Record Wind Speed (mph)**

0

**Have the weather conditions changed since last recorded?**

No

**Are you experiencing any odors**

No

Stop #5: Intersection of Lincoln Avenue and Harding Avenue

**Use map locator to enter lat/long for this observation point.**

11629 Daleside Ave, Hawthorne,  
CA 90250, USA  
(34.443070999999996,  
-118.655496)

**Record time at observation point**

17 Nov 2023 8:04 PM PST

**Record Wind direction**

N

**Record Wind Speed (mph)**

0.5

**Have the weather conditions changed since last recorded?**

No

**Are you experiencing any odors**

No

Stop #6: Intersection of Chiquito Canyon Road and San Martinez Road

**Use map locator to enter lat/long for this observation point.**

San Martinez Rd & Chiquito  
Canyon Rd, Val Verde, CA 91384,  
USA  
(34.445074, -118.657935)

**Record time at observation point**

17 Nov 2023 8:06 PM PST

**Record Wind direction**

NE

**Record Wind Speed (mph)**

0

<b>Have the weather conditions changed since last recorded?</b>	No
<b>Are you experiencing any odors</b>	No
Stop #7: Intersection of San Martinez Road and Morningside Drive	
<b>Use map locator to enter lat/long for this observation point.</b>	28918 Morningside Dr, Castaic, CA 91384, USA (34.4466231, -118.66092540000001)
<b>Record time at observation point</b>	17 Nov 2023 8:07 PM PST
<b>Record Wind direction</b>	S
<b>Record Wind Speed (mph)</b>	0.4
<b>Have the weather conditions changed since last recorded?</b>	No
<b>Are you experiencing any odors</b>	No
Stop #8: Intersection of Lexington Drive and Morningside Drive	
<b>Use map locator to enter lat/long for this observation point.</b>	(34.4483421, -118.6607134)
<b>Record time at observation point</b>	17 Nov 2023 8:08 PM PST
<b>Record Wind direction</b>	S
<b>Record Wind Speed (mph)</b>	0.9
<b>Have the weather conditions changed since last recorded?</b>	No
<b>Are you experiencing any odors</b>	No
Stop #9: Intersection of Val Verde Road and Trellis Road	
<b>Use map locator to enter lat/long for this observation point.</b>	(34.4480618, -118.662936)
<b>Record time at observation point</b>	17 Nov 2023 8:09 PM PST
<b>Record Wind direction</b>	S
<b>Record Wind Speed (mph)</b>	0.3
<b>Have the weather conditions changed since last recorded?</b>	No
<b>Are you experiencing any odors</b>	No

Stop #10: Intersection of San Martinez Road and Euclid Ave.

Use map locator to enter lat/long for this observation point. (34.4477422, -118.6658625)

Record time at observation point 17 Nov 2023 8:10 PM PST

Record Wind direction E

Record Wind Speed (mph) 2.2

Have the weather conditions changed since last recorded? No

Are you experiencing any odors No

Stop #11: Intersection of San Martinez Road and Keningston Road

Use map locator to enter lat/long for this observation point. 30646 San Martinez Rd, Castaic, CA 91384, USA (34.4482237, -118.67070860000001)

Record time at observation point 17 Nov 2023 8:11 PM PST

Record Wind direction E

Record Wind Speed (mph) 0.9

Have the weather conditions changed since last recorded? No

Are you experiencing any odors No

Stop #12: Intersection of Hunstock Street and Windsor Road

Use map locator to enter lat/long for this observation point. (34.4459628, -118.6494878)

Record time at observation point 17 Nov 2023 8:14 PM PST

Record Wind direction S

Record Wind Speed (mph) 0.4

Have the weather conditions changed since last recorded? No

Are you experiencing any odors No

Stop #13: Intersection of Del Valle Road and Silver Street

Use map locator to enter lat/long for this observation point. (34.4484571, -118.655366)

**Record time at observation point**

17 Nov 2023 8:16 PM PST

**Record Wind direction**

N

**Record Wind Speed (mph)**

4.0

**Have the weather conditions changed since last recorded?**

No

**Are you experiencing any odors**

No

Stop #14: Intersection of Del Valle Road and Hasley Canyon Road

**Use map locator to enter lat/long for this observation point.**

Del Valle Rd & Hasley Canyon Rd,  
California 91355, USA  
(34.456905,  
-118.64146400000001)

**Record time at observation point**

17 Nov 2023 8:19 PM PST

**Record Wind Speed (mph)**

1.8

**Record Wind direction**

NW

**Have the weather conditions changed since last recorded?**

No

**Are you experiencing any odors**

No

Stop #15: Intersection of Hasley Canyon Road and Gibraltar Lane

**Use map locator to enter lat/long for this observation point.**

28579 Gibraltar Ln, Castaic, CA  
91384, USA  
(34.4551702,  
-118.63360240000002)

**Record time at observation point**

17 Nov 2023 8:20 PM PST

**Record Wind direction**

NW

**Record Wind Speed (mph)**

1.3

**Have the weather conditions changed since last recorded?**

No

**Are you experiencing any odors**

No

Stop #16: Intersection of Gibraltar Lane and Alton Way

**Use map locator to enter lat/long for this observation point.**

28340 Alton Way, Castaic, CA  
91384, USA  
(34.4547214, -118.6302393)

**Record time at observation point**

17 Nov 2023 8:21 PM PST

**Record Wind direction**

NW

**Record Wind Speed (mph)**

1.5

**Have the weather conditions changed since last recorded?**

No

**Are you experiencing any odors**

No

Stop #17: Intersection of Castlebury Place and Picadilly Place

**Use map locator to enter lat/long for this observation point.**

661 Your Home Away!, Castaic, CA  
91384, USA  
(34.4536497,  
-118.62767199999998)

**Record time at observation point**

17 Nov 2023 8:22 PM PST

**Record Wind direction**

N

**Record Wind Speed (mph)**

1.1

**Have the weather conditions changed since last recorded?**

No

**Are you experiencing any odors**

No

Stop #18: Intersection of Gibraltar Lane and Springvale Lane

**Use map locator to enter lat/long for this observation point.**

28257 Springvale Ln, Castaic, CA  
91384, USA  
(34.4558965,  
-118.62827940000001)

**Record time at observation point**

17 Nov 2023 8:23 PM PST

**Record Wind direction**

N

**Record Wind Speed (mph)**

2.0

**Have the weather conditions changed since last recorded?**

No

**Are you experiencing any odors**

No

Stop #19: Intersection of Gibraltar Lane and Cambridge Avenue

**Use map locator to enter lat/long for this observation point.**

29823 Cambridge Ave, Castaic, CA  
91384, USA  
(34.457917099999996,  
-118.62698039999998)

**Record time at observation point**

17 Nov 2023 8:24 PM PST

**Record Wind direction**

SE

**Record Wind Speed (mph)**

0

**Have the weather conditions changed since last recorded?**

No

**Are you experiencing any odors**

No

Stop #20: Intersection of Cambridge Avenue and Hasley Canyon Road

29615 Cambridge Ave, Castaic, CA  
91384, USA  
(34.4551637,  
-118.62194369999999)

**Use map locator to enter lat/long for this observation point.**

**Record time at observation point**

17 Nov 2023 8:25 PM PST

**Record Wind direction**

SE

**Record Wind Speed (mph)**

1.3

**Have the weather conditions changed since last recorded?**

No

**Are you experiencing any odors**

No

Stop #21: Intersection of The Old Road and Hillcrest Parkway

27610 Iris Pl, Castaic, CA 91384,  
USA  
(34.470656, -118.6171576)

**Use map locator to enter lat/long for this observation point.**

**Record time at observation point**

17 Nov 2023 8:29 PM PST

**Record Wind direction**

W

**Record Wind Speed (mph)**

0

**Have the weather conditions changed since last recorded?**

No

**Are you experiencing any odors**

No

Stop #22: Intersection of Hillcrest Parkway and Park Vista Drive at Castaic Elementary School

30455 Park Vista Dr, Castaic, CA  
91384, USA  
(34.472168100000005,  
-118.6304217)

**Use map locator to enter lat/long for this observation point.**



**Record time at observation point**

17 Nov 2023 8:31 PM PST

**Record Wind direction**

N

**Record Wind Speed (mph)**

1.4

**Have the weather conditions changed since last recorded?**

No

**Are you experiencing any odors**

No

Stop #23: Intersection of Creekbed Road and Firebrand Drive

**Use map locator to enter lat/long for this observation point.**

27704 Firebrand Dr, Castaic, CA  
91384, USA  
(34.457861199999996,  
-118.61993810000001)

**Record time at observation point**

17 Nov 2023 8:27 PM PST

**Record Wind direction**

S

**Record Wind Speed (mph)**

0.7

**Have the weather conditions changed since last recorded?**

No

**Are you experiencing any odors**

No

Stop #24: Intersection of The Old Road and Live Oak Road

**Use map locator to enter lat/long for this observation point.**

27305 Live Oak Rd UNIT B,  
Castaic, CA 91384, USA  
(34.4534072, -118.6165492)

**Record time at observation point**

17 Nov 2023 8:34 PM PST

**Record Wind direction**

N

**Record Wind Speed (mph)**

0.8

**Have the weather conditions changed since last recorded?**

No

**Are you experiencing any odors**

No

Stop #25: Intersection of Live Oak Road and Hidden Trail Road

**Use map locator to enter lat/long for this observation point.**

27662 Buckskin Dr, Castaic, CA  
91384, USA  
(34.4501688,  
-118.61797809999999)

**Record time at observation point**

17 Nov 2023 8:35 PM PST

**Record Wind direction**

NW

**Record Wind Speed (mph)**

0

**Have the weather conditions changed since last recorded?**

No

**Are you experiencing any odors**

No

Stop #26: Intersection of Live Oak Elementary School at Saddleridge Way

**Use map locator to enter lat/long for this observation point.**

27710 Rangewood Rd, Castaic, CA  
91384, USA  
(34.450107599999996,  
-118.61922759999999)

**Record time at observation point**

17 Nov 2023 8:36 PM PST

**Record Wind direction**

SE

**Record Wind Speed (mph)**

0

**Have the weather conditions changed since last recorded?**

No

**Are you experiencing any odors**

No

Stop #27: Intersection of Rangewood Road and Buckskin Drive

**Use map locator to enter lat/long for this observation point.**

29165 Saddleridge Way, Castaic,  
CA 91384, USA  
(34.4491454,  
-118.62033539999999)

**Record time at observation point**

17 Nov 2023 8:37 PM PST

**Record Wind direction**

NE

**Record Wind Speed (mph)**

1.1

**Have the weather conditions changed since last recorded?**

No

**Are you experiencing any odors**

No

Stop #28: Intersection of Quincy Street and Cambridge Avenue

**Use map locator to enter lat/long for this observation point.**

27803 Quincy St, Castaic, CA  
91384, USA  
(34.453026699999995,  
-118.62002930000001)

**Record time at observation point**

17 Nov 2023 8:38 PM PST

**Record Wind direction**

N

**Record Wind Speed (mph)**

2.0

**Have the weather conditions changed since last recorded?**

No

**Are you experiencing any odors**

No

Stop #29: Intersection of Hasley Canyon Road and Commerce Center Drive (Santa Clarita Valley International School & Playmakers Preschool)

**Use map locator to enter lat/long for this observation point.**

28050 Hasley Canyon Rd, Castaic,  
CA 91384, USA  
(34.4509472, -118.6247111)

**Record time at observation point**

17 Nov 2023 8:41 PM PST

**Record Wind direction**

E

**Record Wind Speed (mph)**

3.6

**Have the weather conditions changed since last recorded?**

No

**Are you experiencing any odors**

No

Stop #30: Intersection of Commerce Center Drive and Witherspoon Parkway

**Use map locator to enter lat/long for this observation point.**

Commerce Center Dr &  
Witherspoon Pky, California  
91384, USA  
(34.445912, -118.626105)

**Record time at observation point**

17 Nov 2023 8:42 PM PST

**Record Wind direction**

N

**Record Wind Speed (mph)**

0.9

**Have the weather conditions changed since last recorded?**

No

**Are you experiencing any odors**

No

Stop #31: Intersection of Franklin Parkway and driveway leading to the United States Postal Service

2 flagged

**Use map locator to enter lat/long for this observation point.**

28000 Franklin Pkwy, Valencia, CA  
91355, USA

(34.4352261,  
-118.62850189999997)

<b>Record time at observation point</b>	17 Nov 2023 8:45 PM PST
<b>Record Wind direction</b>	E
<b>Record Wind Speed (mph)</b>	4.2
<b>Have the weather conditions changed since last recorded?</b>	No
<b>Are you experiencing any odors</b>	Yes
<b>Description of Odor</b>	Landfill Gas
<b>Intensity of Odor</b>	3 - Moderate Odor
<b>Are any corrective actions needed?</b>	No
Stop #32: Intersection of Henry Mayo Drive and Cambridge View Drive, leading into the Valencia Travel Village RV Resort	
<b>Use map locator to enter lat/long for this observation point.</b>	Henry Mayo Drive And Cambridge View Drive

<b>Record time at observation point</b>	17 Nov 2023 8:51 PM PST
<b>Record Wind direction</b>	N
<b>Record Wind Speed (mph)</b>	2.6
<b>Have the weather conditions changed since last recorded?</b>	No
<b>Are you experiencing any odors</b>	No
<b>Odor Compliance with Stipulated Order for Abatement</b>	1 flagged
<b>Have you recorded Odor Intensity of 3 (3 - Moderate Odor) or higher at 3 or more Stops?</b>	Yes

By selecting Yes to the above question, the landfill operating staff will automatically be notified immediately via email of this response. Upon receiving such notification, Chiquita shall review and modify as appropriate fan placement, and conduct a visual inspection of the Reaction Area to assess, and address as needed, any cracks in the surface of the area.

**Recorder Signature**

A handwritten signature in black ink, appearing to be a stylized 'N' followed by a wavy line.

nicolas and adrian  
17 Nov 2023 8:49 PM PST

---

**Upon completion of this patrol, please check the box to trigger necessary notifications.**

---



# 4050 - Chiquita Odor Patrol Template

18 Nov 2023

Complete

<b>Score</b>	3 / 3 (100%)	<b>Flagged items</b>	19	<b>Actions</b>	0
--------------	--------------	----------------------	----	----------------	---

**Conducted on**

18 Nov 2023 7:07 AM PST

**Prepared by**

Chiquita Landfill

**If the name of the person conducting the Patrol does not appear above, please enter it here:**

Julian Jenkins

**What type of patrol is this?**

Regular Patrol

**Weather Conditions at the time of patrol.**

Cloudy

**Temperature at time of Patrol**

55°F  
Should be between -50°F to 125°F

**I acknowledge that I have not visited the Reaction Area, working face, or other areas where exposed trash or landfill gas odors exist at Chiquita Canyon Landfill within four (4) hours prior to conducting the odor surveillance.**



**I acknowledge that I will assess each Patrol Stop while standing outside of the vehicle.**



**Flagged items**

19 flagged

Odor Patrol Stops / Stop #1: Chiquito Canyon Road and Driveway leading to the LA County Fire's Del Valle Regional Training Center

**Are you experiencing any odors**

Yes

Odor Patrol Stops / Stop #4: Intersection of Buchanan Way and Chiquito Canyon Road

**Are you experiencing any odors**

Yes

Odor Patrol Stops / Stop #5: Intersection of Lincoln Avenue and Harding Avenue

**Are you experiencing any odors**

Yes

Odor Patrol Stops / Stop #6: Intersection of Chiquito Canyon Road and San Martinez Road

**Are you experiencing any odors**

Yes

Odor Patrol Stops / Stop #11: Intersection of San Martinez Road and Keningston Road

**Are you experiencing any odors**

Yes

Odor Patrol Stops / Stop #12: Intersection of Hunstock Street and Windsor Road

**Are you experiencing any odors**

Yes

Odor Patrol Stops / Stop #15: Intersection of Hasley Canyon Road and Gibraltar Lane

**Are you experiencing any odors**

Yes

Odor Patrol Stops / Stop #16: Intersection of Gibraltar Lane and Alton Way

**Are you experiencing any odors**

Yes

Odor Patrol Stops / Stop #17: Intersection of Castlebury Place and Picadilly Place

**Are you experiencing any odors**

Yes

Odor Patrol Stops / Stop #18: Intersection of Gibraltar Lane and Springvale Lane

**Are you experiencing any odors**

Yes

Odor Patrol Stops / Stop #20: Intersection of Cambridge Avenue and Hasley Canyon Road

**Are you experiencing any odors**

Yes

Odor Patrol Stops / Stop #21: Intersection of The Old Road and Hillcrest Parkway

**Are you experiencing any odors**

Yes

Odor Patrol Stops / Stop #23: Intersection of Creekbed Road and Firebrand Drive

**Are you experiencing any odors**

Yes

Odor Patrol Stops / Stop #24: Intersection of The Old Road and Live Oak Road

**Are you experiencing any odors**

Yes

Odor Patrol Stops / Stop #25: Intersection of Live Oak Road and Hidden Trail Road

**Are you experiencing any odors**

Yes

Odor Patrol Stops / Stop #28: Intersection of Quincy Street and Cambridge Avenue

**Are you experiencing any odors**

Yes

Odor Patrol Stops / Stop #29: Intersection of Hasley Canyon Road and Commerce Center Drive (Santa Clarita Valley International School & Playmakers Preschool)

**Are you experiencing any odors**

Yes

Odor Patrol Stops / Stop #30: Intersection of Commerce Center Drive and Witherspoon Parkway

**Are you experiencing any odors**

Yes

Odor Patrol Stops / Stop #32: Intersection of Henry Mayo Drive and Cambridge View Drive, leading into the Valencia Travel Village RV Resort

**Are you experiencing any odors**

Yes



<b>Odor Patrol Stops</b>	19 flagged
Stop #1: Chiquito Canyon Road and Driveway leading to the LA County Fire's Del Valle Regional Training Center	1 flagged
<b>Use map locator to enter lat/long for this observation point.</b>	28101 Chiquito Canyon Rd, Castaic, CA 91384, USA (34.4317609, -118.6589423)
<b>Record time at observation point</b>	18 Nov 2023 7:14 AM PST
<b>Record Wind direction</b>	N
<b>Record Wind Speed (mph)</b>	1.3
<b>Have the weather conditions changed since start of patrol?</b>	No
<b>Are you experiencing any odors</b>	Yes
<b>Description of Odor</b>	Landfill Gas
Reaction gas	
<b>Intensity of Odor</b>	1 - Very light odor detected
<b>Are any corrective actions needed?</b>	
Stop #2: Intersection of Chiquito Canyon Road and Lincoln Avenue	
<b>Use map locator to enter lat/long for this observation point.</b>	28464 Chiquito Canyon Rd, Castaic, CA 91384, USA (34.438305899999996, -118.65799469999999)
<b>Record time at observation point</b>	18 Nov 2023 7:16 AM PST
<b>Record Wind direction</b>	N
<b>Record Wind Speed (mph)</b>	0
<b>Have the weather conditions changed since last recorded?</b>	No
<b>Are you experiencing any odors</b>	No
Stop #3: Intersection of Lincoln Avenue and Jackson Street	
<b>Use map locator to enter lat/long for this observation point.</b>	(34.4396148, -118.655835)
<b>Record time at observation point</b>	18 Nov 2023 7:18 AM PST

Record Wind direction	N
Record Wind Speed (mph)	0
Have the weather conditions changed since last recorded?	No
Are you experiencing any odors	No
Stop #4: Intersection of Buchanan Way and Chiquito Canyon Road	1 flagged

Use map locator to enter lat/long for this observation point. 28703 Chiquito Canyon Rd, Castaic, CA 91384, USA (34.441859799999996, -118.6573111)

Record time at observation point	18 Nov 2023 7:22 AM PST
Record Wind direction	N
Record Wind Speed (mph)	0
Have the weather conditions changed since last recorded?	No
Are you experiencing any odors	Yes
Description of Odor	Other
Describe odor	Fishy odor
Intensity of Odor	1 - Very light odor detected

Are any corrective actions needed?

Stop #5: Intersection of Lincoln Avenue and Harding Avenue	1 flagged
Use map locator to enter lat/long for this observation point.	(34.443070999999996, -118.655496)
Record time at observation point	18 Nov 2023 7:20 AM PST
Record Wind direction	N
Record Wind Speed (mph)	0
Have the weather conditions changed since last recorded?	No
Are you experiencing any odors	Yes

<b>Description of Odor</b>	Landfill Gas
Reaction gas	
<b>Intensity of Odor</b>	1 - Very light odor detected
<b>Are any corrective actions needed?</b>	
Stop #6: Intersection of Chiquito Canyon Road and San Martinez Road	1 flagged
<b>Use map locator to enter lat/long for this observation point.</b>	30010 San Martinez Rd, Castaic, CA 91384, USA (34.4449994, -118.6582312)
<b>Record time at observation point</b>	18 Nov 2023 7:24 AM PST
<b>Record Wind direction</b>	N
<b>Record Wind Speed (mph)</b>	0
<b>Have the weather conditions changed since last recorded?</b>	No
<b>Are you experiencing any odors</b>	Yes
<b>Description of Odor</b>	Other
<b>Describe odor</b>	Reaction gas and laundry detergent
<b>Intensity of Odor</b>	1 - Very light odor detected
<b>Are any corrective actions needed?</b>	
Stop #7: Intersection of San Martinez Road and Morningside Drive	
<b>Use map locator to enter lat/long for this observation point.</b>	30139 San Martinez Rd, Castaic, CA 91384, USA (34.44624, -118.66109490000001)
<b>Record time at observation point</b>	18 Nov 2023 7:26 AM PST
<b>Record Wind direction</b>	SW
<b>Record Wind Speed (mph)</b>	1.3
<b>Have the weather conditions changed since last recorded?</b>	No
<b>Are you experiencing any odors</b>	No

Stop #8: Intersection of Lexington Drive and Morningside Drive

Use map locator to enter lat/long for this observation point.

29043 Morningside Dr, Castaic, CA  
91384, USA  
(34.4482856, -118.6609568)

Record time at observation point

18 Nov 2023 7:29 AM PST

Record Wind direction

W

Record Wind Speed (mph)

1.3

Have the weather conditions changed since last recorded?

No

Are you experiencing any odors

No

Stop #9: Intersection of Val Verde Road and Trellis Road

Use map locator to enter lat/long for this observation point.

(34.4482466, -118.6629379)

Record time at observation point

18 Nov 2023 7:31 AM PST

Record Wind direction

N

Record Wind Speed (mph)

0

Have the weather conditions changed since last recorded?

No

Are you experiencing any odors

No

Stop #10: Intersection of San Martinez Road and Euclid Ave.

Use map locator to enter lat/long for this observation point.

(34.4478045, -118.6659074)

Record time at observation point

18 Nov 2023 7:33 AM PST

Record Wind direction

NW

Record Wind Speed (mph)

0.9

Have the weather conditions changed since last recorded?

No

Are you experiencing any odors

No

Stop #11: Intersection of San Martinez Road and Keningston Road

1 flagged

Use map locator to enter lat/long for this observation point.

30702 San Martinez Rd, Castaic,  
CA 91384, USA

(34.4482384,  
-118.67111870000001)

<b>Record time at observation point</b>	18 Nov 2023 7:35 AM PST
<b>Record Wind direction</b>	NW
<b>Record Wind Speed (mph)</b>	2.7
<b>Have the weather conditions changed since last recorded?</b>	No
<b>Are you experiencing any odors</b>	Yes
<b>Description of Odor</b>	Other
<b>Describe odor</b>	Eucalyptus
<b>Intensity of Odor</b>	1 - Very light odor detected
<b>Are any corrective actions needed?</b>	
Stop #12: Intersection of Hunstock Street and Windsor Road	1 flagged
<b>Use map locator to enter lat/long for this observation point.</b>	(34.4457651, -118.6496065)
<b>Record time at observation point</b>	18 Nov 2023 7:40 AM PST
<b>Record Wind direction</b>	S
<b>Record Wind Speed (mph)</b>	1.6
<b>Have the weather conditions changed since last recorded?</b>	No
<b>Are you experiencing any odors</b>	Yes
<b>Description of Odor</b>	Landfill Gas
Reaction gas	
<b>Intensity of Odor</b>	2 - Light odor detected
<b>Are any corrective actions needed?</b>	
Stop #13: Intersection of Del Valle Road and Silver Street	
<b>Use map locator to enter lat/long for this observation point.</b>	(34.4483219, -118.6553677)
<b>Record time at observation point</b>	18 Nov 2023 7:43 AM PST

<b>Record Wind direction</b>	S
<b>Record Wind Speed (mph)</b>	1.1
<b>Have the weather conditions changed since last recorded?</b>	No
<b>Are you experiencing any odors</b>	No
Stop #14: Intersection of Del Valle Road and Hasley Canyon Road	
<b>Use map locator to enter lat/long for this observation point.</b>	Del Valle Rd & Hasley Canyon Rd, California 91355, USA (34.456905, -118.64146400000001)
<b>Record time at observation point</b>	18 Nov 2023 7:46 AM PST
<b>Record Wind Speed (mph)</b>	1.3
<b>Record Wind direction</b>	SE
<b>Have the weather conditions changed since last recorded?</b>	No
<b>Are you experiencing any odors</b>	No
Stop #15: Intersection of Hasley Canyon Road and Gibraltar Lane	
<b>Use map locator to enter lat/long for this observation point.</b>	28579 Gibraltar Ln, Castaic, CA 91384, USA (34.4551702, -118.63360240000002)
<b>Record time at observation point</b>	18 Nov 2023 7:49 AM PST
<b>Record Wind direction</b>	NE
<b>Record Wind Speed (mph)</b>	0.9
<b>Have the weather conditions changed since last recorded?</b>	No
<b>Are you experiencing any odors</b>	Yes
<b>Description of Odor</b>	Landfill Gas
Reaction gas	
<b>Intensity of Odor</b>	1 - Very light odor detected
<b>Are any corrective actions needed?</b>	

Stop #16: Intersection of Gibraltar Lane and Alton Way

1 flagged

Use map locator to enter lat/long for this observation point.

28340 Alton Way, Castaic, CA  
91384, USA  
(34.4547214, -118.6302393)

Record time at observation point

18 Nov 2023 7:51 AM PST

Record Wind direction

E

Record Wind Speed (mph)

1.8

Have the weather conditions changed since last recorded?

No

Are you experiencing any odors

Yes

Description of Odor

Landfill Gas

Reaction gas

Intensity of Odor

2 - Light odor detected

Are any corrective actions needed?

Stop #17: Intersection of Castlebury Place and Picadilly Place

1 flagged

Use map locator to enter lat/long for this observation point.

(34.4539072, -118.6275148)

Record time at observation point

18 Nov 2023 7:53 AM PST

Record Wind direction

N

Record Wind Speed (mph)

1.3

Have the weather conditions changed since last recorded?

No

Are you experiencing any odors

Yes

Description of Odor

Landfill Gas

Reaction gas

Intensity of Odor

2 - Light odor detected

Are any corrective actions needed?

Stop #18: Intersection of Gibraltar Lane and Springvale Lane

1 flagged

Use map locator to enter lat/long for this observation point.

28257 Springvale Ln, Castaic, CA  
91384, USA

(34.4558965,  
-118.62827940000001)

<b>Record time at observation point</b>	18 Nov 2023 7:55 AM PST
<b>Record Wind direction</b>	N
<b>Record Wind Speed (mph)</b>	1.8
<b>Have the weather conditions changed since last recorded?</b>	No
<b>Are you experiencing any odors</b>	Yes
<b>Description of Odor</b>	Landfill Gas
Reaction gas	
<b>Intensity of Odor</b>	2 - Light odor detected

**Are any corrective actions needed?**

Stop #19: Intersection of Gibraltar Lane and Cambridge Avenue

**Use map locator to enter lat/long for this observation point.**

29823 Cambridge Ave, Castaic, CA  
91384, USA  
(34.457917099999996,  
-118.62698039999998)

<b>Record time at observation point</b>	18 Nov 2023 7:57 AM PST
<b>Record Wind direction</b>	N
<b>Record Wind Speed (mph)</b>	1.3
<b>Have the weather conditions changed since last recorded?</b>	No
<b>Are you experiencing any odors</b>	No

Stop #20: Intersection of Cambridge Avenue and Hasley Canyon Road

1 flagged

**Use map locator to enter lat/long for this observation point.**

9701 Creekbed Rd, Castaic, CA  
91384, USA  
(34.4555301, -118.6218167)

<b>Record time at observation point</b>	18 Nov 2023 7:59 AM PST
<b>Record Wind direction</b>	N
<b>Record Wind Speed (mph)</b>	0



<b>Have the weather conditions changed since last recorded?</b>	No
<b>Are you experiencing any odors</b>	Yes
<b>Description of Odor</b> Reaction gas	Landfill Gas
<b>Intensity of Odor</b>	1 - Very light odor detected
<b>Are any corrective actions needed?</b>	
Stop #21: Intersection of The Old Road and Hillcrest Parkway	1 flagged
<b>Use map locator to enter lat/long for this observation point.</b>	The Old Rd & Hillcrest Pky, California 91384, USA (34.470033, -118.61671299999998)
<b>Record time at observation point</b>	18 Nov 2023 8:10 AM PST
<b>Record Wind direction</b>	N
<b>Record Wind Speed (mph)</b>	1.3
<b>Have the weather conditions changed since last recorded?</b>	No
<b>Are you experiencing any odors</b>	Yes
<b>Description of Odor</b> Reaction gas	Landfill Gas
<b>Intensity of Odor</b>	2 - Light odor detected
<b>Are any corrective actions needed?</b>	
Stop #22: Intersection of Hillcrest Parkway and Park Vista Drive at Castaic Elementary School	
<b>Use map locator to enter lat/long for this observation point.</b>	30455 Park Vista Dr, Castaic, CA 91384, USA (34.472168100000005, -118.6304217)
<b>Record time at observation point</b>	18 Nov 2023 8:07 AM PST
<b>Record Wind direction</b>	N
<b>Record Wind Speed (mph)</b>	0

<b>Have the weather conditions changed since last recorded?</b>	No
<b>Are you experiencing any odors</b>	No
Stop #23: Intersection of Creekbed Road and Firebrand Drive	1 flagged
<b>Use map locator to enter lat/long for this observation point.</b>	29796 Creekbed Rd, Castaic, CA 91384, USA (34.4575962, -118.6195735)
<b>Record time at observation point</b>	18 Nov 2023 8:02 AM PST
<b>Record Wind direction</b>	NW
<b>Record Wind Speed (mph)</b>	1.6
<b>Have the weather conditions changed since last recorded?</b>	No
<b>Are you experiencing any odors</b>	Yes
<b>Description of Odor</b>	Landfill Gas
Reaction gas	
<b>Intensity of Odor</b>	1 - Very light odor detected
<b>Are any corrective actions needed?</b>	
Stop #24: Intersection of The Old Road and Live Oak Road	1 flagged
<b>Use map locator to enter lat/long for this observation point.</b>	27305 Live Oak Rd UNIT B, Castaic, CA 91384, USA (34.4534072, -118.6165492)
<b>Record time at observation point</b>	18 Nov 2023 8:13 AM PST
<b>Record Wind direction</b>	SE
<b>Record Wind Speed (mph)</b>	0.9
<b>Have the weather conditions changed since last recorded?</b>	No
<b>Are you experiencing any odors</b>	Yes
<b>Description of Odor</b>	Landfill Gas
Reaction gas	
<b>Intensity of Odor</b>	1 - Very light odor detected

**Are any corrective actions needed?**

Stop #25: Intersection of Live Oak Road and Hidden Trail Road

1 flagged

**Use map locator to enter lat/long for this observation point.**

27662 Buckskin Dr, Castaic, CA  
91384, USA  
(34.4501688,  
-118.61797809999999)

**Record time at observation point**

18 Nov 2023 8:15 AM PST

**Record Wind direction**

E

**Record Wind Speed (mph)**

0.9

**Have the weather conditions changed since last recorded?**

No

**Are you experiencing any odors**

Yes

**Description of Odor**

Landfill Gas

Reaction gas

**Intensity of Odor**

1 - Very light odor detected

**Are any corrective actions needed?**

Stop #26: Intersection of Live Oak Elementary School at  
Saddleridge Way

**Use map locator to enter lat/long for this observation point.**

27720 Saddleridge Way, Castaic,  
CA 91384, USA  
(34.44987700000001,  
-118.6194367)

**Record time at observation point**

18 Nov 2023 8:17 AM PST

**Record Wind direction**

E

**Record Wind Speed (mph)**

0.7

**Have the weather conditions changed since last recorded?**

No

**Are you experiencing any odors**

No

Stop #27: Intersection of Rangewood Road and Buckskin Drive

**Use map locator to enter lat/long for this observation point.**

29165 Saddleridge Way, Castaic,  
CA 91384, USA  
(34.4491454,  
-118.62033539999999)

<b>Record time at observation point</b>	18 Nov 2023 8:19 AM PST
<b>Record Wind direction</b>	N
<b>Record Wind Speed (mph)</b>	1.3
<b>Have the weather conditions changed since last recorded?</b>	No
<b>Are you experiencing any odors</b>	No
Stop #28: Intersection of Quincy Street and Cambridge Avenue	1 flagged
<b>Use map locator to enter lat/long for this observation point.</b>	27727 Quincy St, Castaic, CA 91384, USA (34.4531311, -118.619619)

<b>Record time at observation point</b>	18 Nov 2023 8:21 AM PST
<b>Record Wind direction</b>	SE
<b>Record Wind Speed (mph)</b>	1.8
<b>Have the weather conditions changed since last recorded?</b>	No
<b>Are you experiencing any odors</b>	Yes
<b>Description of Odor</b>	Landfill Gas
Reaction gas	
<b>Intensity of Odor</b>	1 - Very light odor detected
<b>Are any corrective actions needed?</b>	
Stop #29: Intersection of Hasley Canyon Road and Commerce Center Drive (Santa Clarita Valley International School & Playmakers Preschool)	1 flagged

<b>Use map locator to enter lat/long for this observation point.</b>	28050 Hasley Canyon Rd, Castaic, CA 91384, USA (34.4509472, -118.6247111)
<b>Record time at observation point</b>	18 Nov 2023 8:25 AM PST
<b>Record Wind direction</b>	NE
<b>Record Wind Speed (mph)</b>	0.9
<b>Have the weather conditions changed since last recorded?</b>	No

<b>Are you experiencing any odors</b>	Yes
<b>Description of Odor</b>	Landfill Gas
Reaction gas	
<b>Intensity of Odor</b>	1 - Very light odor detected
<b>Are any corrective actions needed?</b>	
Stop #30: Intersection of Commerce Center Drive and Witherspoon Parkway	1 flagged
<b>Use map locator to enter lat/long for this observation point.</b>	Commerce Center Dr & Witherspoon Pky, California 91384, USA (34.445912, -118.626105)
<b>Record time at observation point</b>	18 Nov 2023 8:29 AM PST
<b>Record Wind direction</b>	E
<b>Record Wind Speed (mph)</b>	0.4
<b>Have the weather conditions changed since last recorded?</b>	No
<b>Are you experiencing any odors</b>	Yes
<b>Description of Odor</b>	Landfill Gas
Reaction gas	
<b>Intensity of Odor</b>	2 - Light odor detected
<b>Are any corrective actions needed?</b>	
Stop #31: Intersection of Franklin Parkway and driveway leading to the United States Postal Service	
<b>Use map locator to enter lat/long for this observation point.</b>	28615 Braxton Ave, Valencia, CA 91355, USA (34.4350772, -118.6273348)
<b>Record time at observation point</b>	18 Nov 2023 8:33 AM PST
<b>Record Wind direction</b>	E
<b>Record Wind Speed (mph)</b>	0.9
<b>Have the weather conditions changed since last recorded?</b>	No

<b>Are you experiencing any odors</b>	No
Stop #32: Intersection of Henry Mayo Drive and Cambridge View Drive, leading into the Valencia Travel Village RV Resort	1 flagged
<b>Use map locator to enter lat/long for this observation point.</b>	CA-126, Castaic, CA 91384, USA (34.4293723, -118.62602079999999)
<b>Record time at observation point</b>	18 Nov 2023 8:37 AM PST
<b>Record Wind direction</b>	NW
<b>Record Wind Speed (mph)</b>	0.7
<b>Have the weather conditions changed since last recorded?</b>	No
<b>Are you experiencing any odors</b>	Yes
<b>Description of Odor</b>	Trash
<b>Intensity of Odor</b>	1 - Very light odor detected
<b>Are any corrective actions needed?</b>	
Odor Compliance with Stipulated Order for Abatement	
<b>Have you recorded Odor Intensity of 3 (3 - Moderate Odor) or higher at 3 or more Stops?</b>	No

**Recorder Signature**



Julian Jenkins  
18 Nov 2023 8:38 AM PST

---

**Upon completion of this patrol, please check the box to trigger necessary notifications.**

# 4050 - Chiquita Odor Patrol Template

18 Nov 2023

Complete

<b>Score</b>	3 / 3 (100%)	<b>Flagged items</b>	7	<b>Actions</b>	0
--------------	--------------	----------------------	---	----------------	---

**Conducted on**

18 Nov 2023 8:02 PM PST

**Prepared by**

Chiquita Landfill

**If the name of the person conducting the Patrol does not appear above, please enter it here:**

Nicolas and Adrian

**What type of patrol is this?**

Regular Patrol

**Weather Conditions at the time of patrol.**

Partly Cloudy

**Temperature at time of Patrol**

61°F  
Should be between -50°F to 125°F

**I acknowledge that I have not visited the Reaction Area, working face, or other areas where exposed trash or landfill gas odors exist at Chiquita Canyon Landfill within four (4) hours prior to conducting the odor surveillance.**



**I acknowledge that I will assess each Patrol Stop while standing outside of the vehicle.**





**Flagged items**

7 flagged

Odor Patrol Stops / Stop #3: Intersection of Lincoln Avenue and Jackson Street

**Are you experiencing any odors**

Yes

Odor Patrol Stops / Stop #5: Intersection of Lincoln Avenue and Harding Avenue

**Are you experiencing any odors**

Yes

Odor Patrol Stops / Stop #8: Intersection of Lexington Drive and Morningside Drive

**Are you experiencing any odors**

Yes

Odor Patrol Stops / Stop #12: Intersection of Hunstock Street and Windsor Road

**Are you experiencing any odors**

Yes

Odor Patrol Stops / Stop #29: Intersection of Hasley Canyon Road and Commerce Center Drive (Santa Clarita Valley International School &amp; Playmakers Preschool)

**Are you experiencing any odors**

Yes

Odor Patrol Stops / Stop #30: Intersection of Commerce Center Drive and Witherspoon Parkway

**Are you experiencing any odors**

Yes

Odor Patrol Stops / Stop #31: Intersection of Franklin Parkway and driveway leading to the United States Postal Service

**Are you experiencing any odors**

Yes

<b>Odor Patrol Stops</b>	7 flagged
Stop #1: Chiquito Canyon Road and Driveway leading to the LA County Fire's Del Valle Regional Training Center	
<b>Use map locator to enter lat/long for this observation point.</b>	28101 Chiquito Canyon Rd, Castaic, CA 91384, USA (34.4327337, -118.659067)
<b>Record time at observation point</b>	18 Nov 2023 8:06 PM PST
<b>Record Wind direction</b>	S
<b>Record Wind Speed (mph)</b>	0.9
<b>Have the weather conditions changed since start of patrol?</b>	No
<b>Are you experiencing any odors</b>	No
Stop #2: Intersection of Chiquito Canyon Road and Lincoln Avenue	
<b>Use map locator to enter lat/long for this observation point.</b>	28464 Chiquito Canyon Rd, Castaic, CA 91384, USA (34.438305899999996, -118.65799469999999)
<b>Record time at observation point</b>	18 Nov 2023 8:06 PM PST
<b>Record Wind direction</b>	S
<b>Record Wind Speed (mph)</b>	0.9
<b>Have the weather conditions changed since last recorded?</b>	No
<b>Are you experiencing any odors</b>	No
Stop #3: Intersection of Lincoln Avenue and Jackson Street	
<b>Use map locator to enter lat/long for this observation point.</b>	28611 Lincoln Ave, Val Verde, CA 91384, USA (34.4398392, -118.6560351)
<b>Record time at observation point</b>	18 Nov 2023 8:07 PM PST
<b>Record Wind direction</b>	N
<b>Record Wind Speed (mph)</b>	0.2
<b>Have the weather conditions changed since last recorded?</b>	No

<b>Are you experiencing any odors</b>	Yes
<b>Description of Odor</b>	Landfill Gas
<b>Intensity of Odor</b>	2 - Light odor detected
<b>Are any corrective actions needed?</b>	No
Stop #4: Intersection of Buchanan Way and Chiquito Canyon Road	
<b>Use map locator to enter lat/long for this observation point.</b>	28703 Chiquito Canyon Rd, Castaic, CA 91384, USA (34.441859799999996, -118.6573111)
<b>Record time at observation point</b>	18 Nov 2023 8:09 PM PST
<b>Record Wind direction</b>	S
<b>Record Wind Speed (mph)</b>	0.9
<b>Have the weather conditions changed since last recorded?</b>	No
<b>Are you experiencing any odors</b>	No
Stop #5: Intersection of Lincoln Avenue and Harding Avenue	
<b>Use map locator to enter lat/long for this observation point.</b>	11629 Daleside Ave, Hawthorne, CA 90250, USA (34.443070999999996, -118.655496)
<b>Record time at observation point</b>	18 Nov 2023 8:08 PM PST
<b>Record Wind direction</b>	N
<b>Record Wind Speed (mph)</b>	0.2
<b>Have the weather conditions changed since last recorded?</b>	No
<b>Are you experiencing any odors</b>	Yes
<b>Description of Odor</b>	Landfill Gas
<b>Intensity of Odor</b>	2 - Light odor detected
<b>Are any corrective actions needed?</b>	No
Stop #6: Intersection of Chiquito Canyon Road and San	

Martinez Road

Use map locator to enter lat/long for this observation point.

San Martinez Rd & Chiquito  
Canyon Rd, Val Verde, CA 91384,  
USA  
(34.445074, -118.657935)

Record time at observation point

18 Nov 2023 8:10 PM PST

Record Wind direction

S

Record Wind Speed (mph)

2.5

Have the weather conditions changed since last recorded?

No

Are you experiencing any odors

No

Stop #7: Intersection of San Martinez Road and Morningside Drive

Use map locator to enter lat/long for this observation point.

28918 Morningside Dr, Castaic, CA  
91384, USA  
(34.4466231,  
-118.66092540000001)

Record time at observation point

18 Nov 2023 8:11 PM PST

Record Wind direction

S

Record Wind Speed (mph)

1.1

Have the weather conditions changed since last recorded?

No

Are you experiencing any odors

No

Stop #8: Intersection of Lexington Drive and Morningside Drive

1 flagged

Use map locator to enter lat/long for this observation point.

(34.4483523, -118.6606955)

Record time at observation point

18 Nov 2023 8:12 PM PST

Record Wind direction

S

Record Wind Speed (mph)

0.2

Have the weather conditions changed since last recorded?

No

Are you experiencing any odors

Yes

Description of Odor

Landfill Gas

<b>Intensity of Odor</b>	2 - Light odor detected
<b>Are any corrective actions needed?</b>	No
Stop #9: Intersection of Val Verde Road and Trellis Road	
<b>Use map locator to enter lat/long for this observation point.</b>	(34.4480455, -118.6629334)
<b>Record time at observation point</b>	18 Nov 2023 8:13 PM PST
<b>Record Wind direction</b>	S
<b>Record Wind Speed (mph)</b>	0.9
<b>Have the weather conditions changed since last recorded?</b>	No
<b>Are you experiencing any odors</b>	No
Stop #10: Intersection of San Martinez Road and Euclid Ave.	
<b>Use map locator to enter lat/long for this observation point.</b>	(34.447733, -118.6658293)
<b>Record time at observation point</b>	18 Nov 2023 8:14 PM PST
<b>Record Wind direction</b>	W
<b>Record Wind Speed (mph)</b>	2.2
<b>Have the weather conditions changed since last recorded?</b>	No
<b>Are you experiencing any odors</b>	No
Stop #11: Intersection of San Martinez Road and Keningston Road	
<b>Use map locator to enter lat/long for this observation point.</b>	30646 San Martinez Rd, Castaic, CA 91384, USA (34.4482237, -118.67070860000001)
<b>Record time at observation point</b>	18 Nov 2023 8:15 PM PST
<b>Record Wind direction</b>	W
<b>Record Wind Speed (mph)</b>	0.2
<b>Have the weather conditions changed since last recorded?</b>	No
<b>Are you experiencing any odors</b>	No

Stop #12: Intersection of Hunstock Street and Windsor Road	1 flagged
<b>Use map locator to enter lat/long for this observation point.</b>	(34.4459654, -118.6495076)
<b>Record time at observation point</b>	18 Nov 2023 8:19 PM PST
<b>Record Wind direction</b>	N
<b>Record Wind Speed (mph)</b>	1.3
<b>Have the weather conditions changed since last recorded?</b>	No
<b>Are you experiencing any odors</b>	Yes
<b>Description of Odor</b>	Landfill Gas
<b>Intensity of Odor</b>	2 - Light odor detected
<b>Are any corrective actions needed?</b>	No

Stop #13: Intersection of Del Valle Road and Silver Street	
<b>Use map locator to enter lat/long for this observation point.</b>	(34.4484404, -118.6551937)
<b>Record time at observation point</b>	18 Nov 2023 8:21 PM PST
<b>Record Wind direction</b>	N
<b>Record Wind Speed (mph)</b>	0.3
<b>Have the weather conditions changed since last recorded?</b>	No
<b>Are you experiencing any odors</b>	No

Stop #14: Intersection of Del Valle Road and Hasley Canyon Road	
<b>Use map locator to enter lat/long for this observation point.</b>	(34.4570419, -118.6412149)
<b>Record time at observation point</b>	18 Nov 2023 8:23 PM PST
<b>Record Wind Speed (mph)</b>	1.6
<b>Record Wind direction</b>	N
<b>Have the weather conditions changed since last recorded?</b>	No
<b>Are you experiencing any odors</b>	No

Stop #15: Intersection of Hasley Canyon Road and Gibraltar Lane

28579 Gibraltar Ln, Castaic, CA  
91384, USA  
(34.4551702,  
-118.63360240000002)

Use map locator to enter lat/long for this observation point.

Record time at observation point

18 Nov 2023 8:24 PM PST

Record Wind direction

W

Record Wind Speed (mph)

0.2

Have the weather conditions changed since last recorded?

No

Are you experiencing any odors

No

Stop #16: Intersection of Gibraltar Lane and Alton Way

Use map locator to enter lat/long for this observation point.

(34.4548317, -118.6301959)

Record time at observation point

18 Nov 2023 8:26 PM PST

Record Wind direction

NW

Record Wind Speed (mph)

1.2

Have the weather conditions changed since last recorded?

No

Are you experiencing any odors

No

Stop #17: Intersection of Castlebury Place and Picadilly Place

661 Your Home Away!, Castaic, CA  
91384, USA  
(34.4536497,  
-118.62767199999998)

Use map locator to enter lat/long for this observation point.

Record time at observation point

18 Nov 2023 8:27 PM PST

Record Wind direction

N

Record Wind Speed (mph)

1.1

Have the weather conditions changed since last recorded?

No

Are you experiencing any odors

No

Stop #18: Intersection of Gibraltar Lane and Springvale Lane

**Use map locator to enter lat/long for this observation point.** (34.4558404, -118.6284821)

**Record time at observation point** 18 Nov 2023 8:29 PM PST

**Record Wind direction** NW

**Record Wind Speed (mph)** 0

**Have the weather conditions changed since last recorded?** No

**Are you experiencing any odors** No

Stop #19: Intersection of Gibraltar Lane and Cambridge Avenue

**Use map locator to enter lat/long for this observation point.** 28003 Gibraltar Ln, Castaic, CA  
91384, USA  
(34.4583288, -118.6270032)

**Record time at observation point** 18 Nov 2023 8:30 PM PST

**Record Wind direction** W

**Record Wind Speed (mph)** 0

**Have the weather conditions changed since last recorded?** No

**Are you experiencing any odors** No

Stop #20: Intersection of Cambridge Avenue and Hasley Canyon Road

**Use map locator to enter lat/long for this observation point.** 9701 Creekbed Rd, Castaic, CA  
91384, USA  
(34.4555301, -118.6218167)

**Record time at observation point** 18 Nov 2023 8:31 PM PST

**Record Wind direction** S

**Record Wind Speed (mph)** 0.2

**Have the weather conditions changed since last recorded?** No

**Are you experiencing any odors** No

Stop #21: Intersection of The Old Road and Hillcrest Parkway

**Use map locator to enter lat/long for this observation point.** 27626 Iris Pl, Castaic, CA 91384,  
USA  
(34.4707204,



-118.61784130000001)

<b>Record time at observation point</b>	18 Nov 2023 8:32 PM PST
<b>Record Wind direction</b>	S
<b>Record Wind Speed (mph)</b>	1.1
<b>Have the weather conditions changed since last recorded?</b>	No
<b>Are you experiencing any odors</b>	No
Stop #22: Intersection of Hillcrest Parkway and Park Vista Drive at Castaic Elementary School	
<b>Use map locator to enter lat/long for this observation point.</b>	28332 Foothill Rd, Castaic, CA 91384, USA (34.471645699999996, -118.62989749999998)

<b>Record time at observation point</b>	18 Nov 2023 8:37 PM PST
<b>Record Wind direction</b>	N
<b>Record Wind Speed (mph)</b>	1.1
<b>Have the weather conditions changed since last recorded?</b>	No
<b>Are you experiencing any odors</b>	No
Stop #23: Intersection of Creekbed Road and Firebrand Drive	
<b>Use map locator to enter lat/long for this observation point.</b>	Creekbed Road And Friebrand Drive

<b>Record time at observation point</b>	18 Nov 2023 8:30 PM PST
<b>Record Wind direction</b>	SE
<b>Record Wind Speed (mph)</b>	0
<b>Have the weather conditions changed since last recorded?</b>	No
<b>Are you experiencing any odors</b>	No
Stop #24: Intersection of The Old Road and Live Oak Road	
<b>Use map locator to enter lat/long for this observation point.</b>	27305 Live Oak Rd Ste B, Castaic, CA 91384, USA (34.4534072, -118.6165492)

**Record time at observation point**

18 Nov 2023 8:53 PM PST

**Record Wind direction**

N

**Record Wind Speed (mph)**

1.3

**Have the weather conditions changed since last recorded?**

No

**Are you experiencing any odors**

No

Stop #25: Intersection of Live Oak Road and Hidden Trail Road

**Use map locator to enter lat/long for this observation point.**

27704 Buckskin Dr, Castaic, CA  
91384, USA  
(34.4498606, -118.6182516)

**Record time at observation point**

18 Nov 2023 8:54 PM PST

**Record Wind direction**

N

**Record Wind Speed (mph)**

2.5

**Have the weather conditions changed since last recorded?**

No

**Are you experiencing any odors**

No

Stop #26: Intersection of Live Oak Elementary School at  
Saddleridge Way

**Use map locator to enter lat/long for this observation point.**

27710 Rangewood Rd, Castaic, CA  
91384, USA  
(34.450107599999996,  
-118.61922759999999)

**Record time at observation point**

18 Nov 2023 8:55 PM PST

**Record Wind direction**

S

**Record Wind Speed (mph)**

1.4

**Have the weather conditions changed since last recorded?**

No

**Are you experiencing any odors**

No

Stop #27: Intersection of Rangewood Road and Buckskin Drive

**Use map locator to enter lat/long for this observation point.**

29165 Saddleridge Way, Castaic,  
CA 91384, USA  
(34.4491454,  
-118.62033539999999)

**Record time at observation point** 18 Nov 2023 8:55 PM PST

<b>Record Wind direction</b>	N
<b>Record Wind Speed (mph)</b>	1.1
<b>Have the weather conditions changed since last recorded?</b>	No
<b>Are you experiencing any odors</b>	No

Stop #28: Intersection of Quincy Street and Cambridge Avenue

**Use map locator to enter lat/long for this observation point.** 27803 Quincy St, Castaic, CA 91384, USA  
(34.453026699999995, -118.62002930000001)

**Record time at observation point** 18 Nov 2023 8:57 PM PST

<b>Record Wind direction</b>	W
<b>Record Wind Speed (mph)</b>	0
<b>Have the weather conditions changed since last recorded?</b>	No
<b>Are you experiencing any odors</b>	No

Stop #29: Intersection of Hasley Canyon Road and Commerce Center Drive (Santa Clarita Valley International School & Playmakers Preschool) 1 flagged

**Use map locator to enter lat/long for this observation point.** 28050 Hasley Canyon Rd, Castaic, CA 91384, USA  
(34.4509472, -118.6247111)

**Record time at observation point** 18 Nov 2023 8:59 PM PST

<b>Record Wind direction</b>	N
<b>Record Wind Speed (mph)</b>	0
<b>Have the weather conditions changed since last recorded?</b>	No
<b>Are you experiencing any odors</b>	Yes
<b>Description of Odor</b>	Landfill Gas
<b>Intensity of Odor</b>	2 - Light odor detected
<b>Are any corrective actions needed?</b>	No

Stop #30: Intersection of Commerce Center Drive and Witherspoon Parkway

1 flagged

Use map locator to enter lat/long for this observation point.

(34.4460166, -118.626478)

Record time at observation point

18 Nov 2023 9:00 PM PST

Record Wind direction

S

Record Wind Speed (mph)

.9

Have the weather conditions changed since last recorded?

No

Are you experiencing any odors

Yes

Description of Odor

Landfill Gas

Intensity of Odor

2 - Light odor detected

Are any corrective actions needed?

No

Stop #31: Intersection of Franklin Parkway and driveway leading to the United States Postal Service

1 flagged

Use map locator to enter lat/long for this observation point.

28000 Franklin Pkwy, Valencia, CA  
91355, USA  
(34.4352261,  
-118.62850189999997)

Record time at observation point

18 Nov 2023 9:03 PM PST

Record Wind direction

W

Record Wind Speed (mph)

0.5

Have the weather conditions changed since last recorded?

No

Are you experiencing any odors

Yes

Description of Odor

Landfill Gas

Intensity of Odor

2 - Light odor detected

Are any corrective actions needed?

No

Stop #32: Intersection of Henry Mayo Drive and Cambridge View Drive, leading into the Valencia Travel Village RV Resort

Use map locator to enter lat/long for this observation point.

Henry Mayo Drive And Cambridge View Drive

**Record time at observation point**

18 Nov 2023 9:05 PM PST

**Record Wind direction**

E

**Record Wind Speed (mph)**

1.7

**Have the weather conditions changed since last recorded?**

No

**Are you experiencing any odors**

No

Odor Compliance with Stipulated Order for Abatement

**Have you recorded Odor Intensity of 3 (3 - Moderate Odor) or higher at 3 or more Stops?**

No

**Recorder Signature**

A handwritten signature in black ink, appearing to be a stylized 'N' or similar character.

Nicolas and Adrian  
18 Nov 2023 9:08 PM PST

---

**Upon completion of this patrol, please check the box to trigger necessary notifications.**

---



# 4050 - Chiquita Odor Patrol Template

20 Nov 2023

Complete

<b>Score</b>	3 / 3 (100%)	<b>Flagged items</b>	3	<b>Actions</b>	0
--------------	--------------	----------------------	---	----------------	---

**Conducted on**

20 Nov 2023 6:50 AM PST

**Prepared by**

Chiquita Landfill

**If the name of the person conducting the Patrol does not appear above, please enter it here:**

Julian Jenkins

**What type of patrol is this?**

Regular Patrol

**Weather Conditions at the time of patrol.**

Sunny

Wind

**Estimated speed (mph)**

7.4

**Wind Direction**

N

**Temperature at time of Patrol**

55°F  
Should be between -50°F to 125°F

**I acknowledge that I have not visited the Reaction Area, working face, or other areas where exposed trash or landfill gas odors exist at Chiquita Canyon Landfill within four (4) hours prior to conducting the odor surveillance.**



**I acknowledge that I will assess each Patrol Stop while standing outside of the vehicle.**



**Flagged items**

3 flagged

Odor Patrol Stops / Stop #1: Chiquito Canyon Road and Driveway leading to the LA County Fire's Del Valle Regional Training Center

**Are you experiencing any odors**

Yes

Odor Patrol Stops / Stop #8: Intersection of Lexington Drive and Morningside Drive

**Are you experiencing any odors**

Yes

Odor Patrol Stops / Stop #9: Intersection of Val Verde Road and Trellis Road

**Are you experiencing any odors**

Yes



<b>Odor Patrol Stops</b>	3 flagged
Stop #1: Chiquito Canyon Road and Driveway leading to the LA County Fire's Del Valle Regional Training Center	1 flagged
<b>Use map locator to enter lat/long for this observation point.</b>	28101 Chiquito Canyon Rd, Castaic, CA 91384, USA (34.4317609, -118.6589423)
<b>Record time at observation point</b>	20 Nov 2023 8:49 AM PST
<b>Record Wind direction</b>	N
<b>Record Wind Speed (mph)</b>	7.8
<b>Have the weather conditions changed since start of patrol?</b>	No
<b>Are you experiencing any odors</b>	Yes
<b>Description of Odor</b>	Landfill Gas
Reaction gas	
<b>Intensity of Odor</b>	1 - Very light odor detected
<b>Are any corrective actions needed?</b>	
Stop #2: Intersection of Chiquito Canyon Road and Lincoln Avenue	
<b>Use map locator to enter lat/long for this observation point.</b>	28502 Chiquito Canyon Rd, Castaic, CA 91384, USA (34.4386473, -118.65790359999998)
<b>Record time at observation point</b>	20 Nov 2023 8:45 AM PST
<b>Record Wind direction</b>	N
<b>Record Wind Speed (mph)</b>	10.5
<b>Have the weather conditions changed since last recorded?</b>	No
<b>Are you experiencing any odors</b>	No
Stop #3: Intersection of Lincoln Avenue and Jackson Street	
<b>Use map locator to enter lat/long for this observation point.</b>	28543 Lincoln Ave, Castaic, CA 91384, USA (34.4395774, -118.6561263)

**Record time at observation point**

20 Nov 2023 8:43 AM PST

**Record Wind direction**

E

**Record Wind Speed (mph)**

6.7

**Have the weather conditions changed since last recorded?**

No

**Are you experiencing any odors**

No

Stop #4: Intersection of Buchanan Way and Chiquito Canyon Road

**Use map locator to enter lat/long for this observation point.**

28703 Chiquito Canyon Rd,  
Castaic, CA 91384, USA  
(34.441859799999996,  
-118.6573111)

**Record time at observation point**

20 Nov 2023 8:41 AM PST

**Record Wind direction**

SE

**Record Wind Speed (mph)**

4.5

**Have the weather conditions changed since last recorded?**

No

**Are you experiencing any odors**

No

Stop #5: Intersection of Lincoln Avenue and Harding Avenue

**Use map locator to enter lat/long for this observation point.**

(34.443070999999996,  
-118.655496)

**Record time at observation point**

20 Nov 2023 8:37 AM PST

**Record Wind direction**

NE

**Record Wind Speed (mph)**

8.3

**Have the weather conditions changed since last recorded?**

No

**Are you experiencing any odors**

No

Stop #6: Intersection of Chiquito Canyon Road and San Martinez Road

**Use map locator to enter lat/long for this observation point.**

30010 San Martinez Rd, Castaic,  
CA 91384, USA  
(34.4449994, -118.6582312)

<b>Record time at observation point</b>	20 Nov 2023 8:20 AM PST
<b>Record Wind direction</b>	W
<b>Record Wind Speed (mph)</b>	5.1
<b>Have the weather conditions changed since last recorded?</b>	No
<b>Are you experiencing any odors</b>	No
Stop #7: Intersection of San Martinez Road and Morningside Drive	
<b>Use map locator to enter lat/long for this observation point.</b>	(34.4461974, -118.6613273)
<b>Record time at observation point</b>	20 Nov 2023 8:22 AM PST
<b>Record Wind direction</b>	N
<b>Record Wind Speed (mph)</b>	5.4
<b>Have the weather conditions changed since last recorded?</b>	No
<b>Are you experiencing any odors</b>	No
Stop #8: Intersection of Lexington Drive and Morningside Drive	
	1 flagged
<b>Use map locator to enter lat/long for this observation point.</b>	(34.4484354, -118.6607708)
<b>Record time at observation point</b>	20 Nov 2023 8:24 AM PST
<b>Record Wind direction</b>	NW
<b>Record Wind Speed (mph)</b>	0.9
<b>Have the weather conditions changed since last recorded?</b>	No
<b>Are you experiencing any odors</b>	Yes
<b>Description of Odor</b>	Other
<b>Describe odor</b>	Rancid cooking oil
<b>Intensity of Odor</b>	1 - Very light odor detected
<b>Are any corrective actions needed?</b>	
Stop #9: Intersection of Val Verde Road and Trellis Road	
	1 flagged

30227 Trellis Rd, Castaic, CA  
91384, USA  
(34.448391799999996,  
-118.66299610000002)

Use map locator to enter lat/long for this observation point.

Record time at observation point	20 Nov 2023 8:26 AM PST
Record Wind direction	N
Record Wind Speed (mph)	2.2
Have the weather conditions changed since last recorded?	No
Are you experiencing any odors	Yes
Description of Odor	Other
Describe odor	Sour odor
Intensity of Odor	1 - Very light odor detected

Are any corrective actions needed?

Stop #10: Intersection of San Martinez Road and Euclid Ave.

Use map locator to enter lat/long for this observation point.

(34.4478168, -118.6659565)

Record time at observation point	20 Nov 2023 8:29 AM PST
Record Wind direction	SE
Record Wind Speed (mph)	0.9
Have the weather conditions changed since last recorded?	No
Are you experiencing any odors	No

Stop #11: Intersection of San Martinez Road and Keningston Road

Use map locator to enter lat/long for this observation point.

(34.4485267, -118.6709718)

Record time at observation point	20 Nov 2023 8:33 AM PST
Record Wind direction	SE
Record Wind Speed (mph)	2.5
Have the weather conditions changed since last recorded?	No

<b>Are you experiencing any odors</b>	No
Stop #12: Intersection of Hunstock Street and Windsor Road	
<b>Use map locator to enter lat/long for this observation point.</b>	(34.4460411, -118.6494931)
<b>Record time at observation point</b>	20 Nov 2023 8:15 AM PST
<b>Record Wind direction</b>	N
<b>Record Wind Speed (mph)</b>	5.8
<b>Have the weather conditions changed since last recorded?</b>	No
<b>Are you experiencing any odors</b>	No
Stop #13: Intersection of Del Valle Road and Silver Street	
<b>Use map locator to enter lat/long for this observation point.</b>	29098 Del Valle Rd Suite E, Val Verde, CA 91384, USA (34.4484511, -118.65538769999999)
<b>Record time at observation point</b>	20 Nov 2023 8:12 AM PST
<b>Record Wind direction</b>	N
<b>Record Wind Speed (mph)</b>	6.3
<b>Have the weather conditions changed since last recorded?</b>	No
<b>Are you experiencing any odors</b>	No
Stop #14: Intersection of Del Valle Road and Hasley Canyon Road	
<b>Use map locator to enter lat/long for this observation point.</b>	29007 Hasley Canyon Rd, Castaic, CA 91384, USA (34.4573002, -118.6415862)
<b>Record time at observation point</b>	20 Nov 2023 8:09 AM PST
<b>Record Wind Speed (mph)</b>	7.6
<b>Record Wind direction</b>	NE
<b>Have the weather conditions changed since last recorded?</b>	No
<b>Are you experiencing any odors</b>	No

Stop #15: Intersection of Hasley Canyon Road and Gibraltar Lane

Use map locator to enter lat/long for this observation point. (34.4551593, -118.6335279)

Record time at observation point 20 Nov 2023 7:52 AM PST

Record Wind direction W

Record Wind Speed (mph) 5.8

Have the weather conditions changed since last recorded? No

Are you experiencing any odors No

Stop #16: Intersection of Gibraltar Lane and Alton Way

Use map locator to enter lat/long for this observation point. 28340 Alton Way, Castaic, CA 91384, USA (34.4547214, -118.6302393)

Record time at observation point 20 Nov 2023 7:50 AM PST

Record Wind direction N

Record Wind Speed (mph) 5.4

Have the weather conditions changed since last recorded? No

Are you experiencing any odors No

Stop #17: Intersection of Castlebury Place and Picadilly Place

Use map locator to enter lat/long for this observation point. 661 Your Home Away!, Castaic, CA 91384, USA (34.4536497, -118.62767199999998)

Record time at observation point 20 Nov 2023 7:47 AM PST

Record Wind direction N

Record Wind Speed (mph) 6.3

Have the weather conditions changed since last recorded? No

Are you experiencing any odors No

Stop #18: Intersection of Gibraltar Lane and Springvale Lane

**Use map locator to enter lat/long for this observation point.** (34.4556609, -118.6284606)

**Record time at observation point** 20 Nov 2023 7:45 AM PST

**Record Wind direction** N

**Record Wind Speed (mph)** 10.5

**Have the weather conditions changed since last recorded?** No

**Are you experiencing any odors** No

Stop #19: Intersection of Gibraltar Lane and Cambridge Avenue

**Use map locator to enter lat/long for this observation point.** 28003 Gibraltar Ln, Castaic, CA  
91384, USA  
(34.4583288, -118.6270032)

**Record time at observation point** 20 Nov 2023 7:42 AM PST

**Record Wind direction** SE

**Record Wind Speed (mph)** 3.6

**Have the weather conditions changed since last recorded?** No

**Are you experiencing any odors** No

Stop #20: Intersection of Cambridge Avenue and Hasley Canyon Road

**Use map locator to enter lat/long for this observation point.** 29619 Newport Pl, Castaic, CA  
91384, USA  
(34.454428199999995,  
-118.62139669999998)

**Record time at observation point** 20 Nov 2023 7:15 AM PST

**Record Wind direction** N

**Record Wind Speed (mph)** 3.1

**Have the weather conditions changed since last recorded?** No

**Are you experiencing any odors** No

Stop #21: Intersection of The Old Road and Hillcrest Parkway

**Use map locator to enter lat/long for this observation point.** The Old Rd & Hillcrest Pky,  
California 91384, USA

(34.470033,  
-118.61671299999998)

<b>Record time at observation point</b>	20 Nov 2023 7:38 AM PST
<b>Record Wind direction</b>	N
<b>Record Wind Speed (mph)</b>	6.9
<b>Have the weather conditions changed since last recorded?</b>	No
<b>Are you experiencing any odors</b>	No
Stop #22: Intersection of Hillcrest Parkway and Park Vista Drive at Castaic Elementary School	

**Use map locator to enter lat/long for this observation point.** 28333 Foothill Rd, Castaic, CA  
91384, USA  
(34.4721086, -118.6298747)

<b>Record time at observation point</b>	20 Nov 2023 7:35 AM PST
<b>Record Wind direction</b>	SE
<b>Record Wind Speed (mph)</b>	4.5
<b>Have the weather conditions changed since last recorded?</b>	No
<b>Are you experiencing any odors</b>	No

Stop #23: Intersection of Creekbed Road and Firebrand Drive

**Use map locator to enter lat/long for this observation point.** 29796 Creekbed Rd, Castaic, CA  
91384, USA  
(34.4575962, -118.6195735)

<b>Record time at observation point</b>	20 Nov 2023 7:30 AM PST
<b>Record Wind direction</b>	NW
<b>Record Wind Speed (mph)</b>	4.9
<b>Have the weather conditions changed since last recorded?</b>	No
<b>Are you experiencing any odors</b>	No

Stop #24: Intersection of The Old Road and Live Oak Road

**Use map locator to enter lat/long for this observation point.** 29491 The Old Rd, Castaic, CA  
91384, USA



(34.452941599999996,  
-118.6164008)

<b>Record time at observation point</b>	20 Nov 2023 7:26 AM PST
<b>Record Wind direction</b>	N
<b>Record Wind Speed (mph)</b>	8.9
<b>Have the weather conditions changed since last recorded?</b>	No
<b>Are you experiencing any odors</b>	No
Stop #25: Intersection of Live Oak Road and Hidden Trail Road	

27662 Buckskin Dr, Castaic, CA  
91384, USA  
(34.4501688,  
-118.61797809999999)

<b>Record time at observation point</b>	20 Nov 2023 7:24 AM PST
<b>Record Wind direction</b>	NE
<b>Record Wind Speed (mph)</b>	6.4
<b>Have the weather conditions changed since last recorded?</b>	No
<b>Are you experiencing any odors</b>	No
Stop #26: Intersection of Live Oak Elementary School at Saddleridge Way	

27710 Rangewood Rd, Castaic, CA  
91384, USA  
(34.450107599999996,  
-118.61922759999999)

<b>Record time at observation point</b>	20 Nov 2023 7:22 AM PST
<b>Record Wind direction</b>	NE
<b>Record Wind Speed (mph)</b>	7.6
<b>Have the weather conditions changed since last recorded?</b>	No
<b>Are you experiencing any odors</b>	No
Stop #27: Intersection of Rangewood Road and Buckskin Drive	

Use map locator to enter lat/long for this observation point.

29165 Saddleridge Way, Castaic,  
CA 91384, USA  
(34.4491454,  
-118.62033539999999)

Record time at observation point

20 Nov 2023 7:19 AM PST

Record Wind direction

N

Record Wind Speed (mph)

6.5

Have the weather conditions changed since last recorded?

No

Are you experiencing any odors

No

Stop #28: Intersection of Quincy Street and Cambridge Avenue

Use map locator to enter lat/long for this observation point.

27803 Quincy St, Castaic, CA  
91384, USA  
(34.453026699999995,  
-118.62002930000001)

Record time at observation point

20 Nov 2023 7:17 AM PST

Record Wind direction

N

Record Wind Speed (mph)

3.1

Have the weather conditions changed since last recorded?

No

Are you experiencing any odors

No

Stop #29: Intersection of Hasley Canyon Road and Commerce  
Center Drive (Santa Clarita Valley International School &  
Playmakers Preschool)

Use map locator to enter lat/long for this observation point.

28040 Hasley Canyon Rd, Castaic,  
CA 91384, USA  
(34.451452499999995,  
-118.62454359999998)

Record time at observation point

20 Nov 2023 7:13 AM PST

Record Wind direction

N

Record Wind Speed (mph)

3.6

Have the weather conditions changed since last recorded?

No

Are you experiencing any odors

No

Stop #30: Intersection of Commerce Center Drive and Witherspoon Parkway

Use map locator to enter lat/long for this observation point.

Commerce Center Dr &  
Witherspoon Pky, California  
91355, USA  
(34.445074999999996,  
-118.62639800000001)

Record time at observation point

20 Nov 2023 7:10 AM PST

Record Wind direction

N

Record Wind Speed (mph)

4.2

Have the weather conditions changed since last recorded?

No

Are you experiencing any odors

No

Stop #31: Intersection of Franklin Parkway and driveway leading to the United States Postal Service

Use map locator to enter lat/long for this observation point.

28000 Franklin Pkwy, Valencia, CA  
91355, USA  
(34.4350045, -118.6274278)

Record time at observation point

20 Nov 2023 7:06 AM PST

Record Wind direction

N

Record Wind Speed (mph)

5.8

Have the weather conditions changed since last recorded?

No

Are you experiencing any odors

No

Stop #32: Intersection of Henry Mayo Drive and Cambridge View Drive, leading into the Valencia Travel Village RV Resort

Use map locator to enter lat/long for this observation point.

27958-27946 CA-126, Castaic, CA  
91384, USA  
(34.429681099999996,  
-118.6250687)

Record time at observation point

20 Nov 2023 7:01 AM PST

Record Wind direction

NE

Record Wind Speed (mph)

7.6

Have the weather conditions changed since last recorded?

No

**Are you experiencing any odors**

No

Odor Compliance with Stipulated Order for Abatement

**Have you recorded Odor Intensity of 3 (3 - Moderate Odor) or higher at 3 or more Stops?**

No

**Recorder Signature**



Julian Jenkins  
20 Nov 2023 8:50 AM PST

---

**Upon completion of this patrol, please check the box to trigger necessary notifications.**

# 4050 - Chiquita Odor Patrol Template

21 Nov 2023

Complete

<b>Score</b>	3 / 3 (100%)	<b>Flagged items</b>	3	<b>Actions</b>	0
--------------	--------------	----------------------	---	----------------	---

**Conducted on**

21 Nov 2023 8:42 PM PST

**Prepared by**

Chiquita Landfill

**If the name of the person conducting the Patrol does not appear above, please enter it here:**

Adrian and Nicholas

**What type of patrol is this?**

Regular Patrol

**Weather Conditions at the time of patrol.**

Partly Cloudy

**Temperature at time of Patrol**

52°F  
Should be between -50°F to 125°F

**I acknowledge that I have not visited the Reaction Area, working face, or other areas where exposed trash or landfill gas odors exist at Chiquita Canyon Landfill within four (4) hours prior to conducting the odor surveillance.**



**I acknowledge that I will assess each Patrol Stop while standing outside of the vehicle.**



**Flagged items**

3 flagged

Odor Patrol Stops / Stop #4: Intersection of Buchanan Way and Chiquito Canyon Road

**Are you experiencing any odors**

Yes

Odor Patrol Stops / Stop #30: Intersection of Commerce Center Drive and Witherspoon Parkway

**Are you experiencing any odors**

Yes

Odor Patrol Stops / Stop #30: Intersection of Commerce Center Drive and Witherspoon Parkway

**Intensity of Odor**

4 -Strong Odor

<b>Odor Patrol Stops</b>	3 flagged
Stop #1: Chiquito Canyon Road and Driveway leading to the LA County Fire's Del Valle Regional Training Center	
<b>Use map locator to enter lat/long for this observation point.</b>	Chiquito Canyon
<b>Record time at observation point</b>	21 Nov 2023 8:45 PM PST
<b>Record Wind direction</b>	S
<b>Record Wind Speed (mph)</b>	4.5
<b>Have the weather conditions changed since start of patrol?</b>	No
<b>Are you experiencing any odors</b>	No
Stop #2: Intersection of Chiquito Canyon Road and Lincoln Avenue	
<b>Use map locator to enter lat/long for this observation point.</b>	Lincoln Avenue
<b>Record time at observation point</b>	21 Nov 2023 8:52 PM PST
<b>Record Wind direction</b>	S
<b>Record Wind Speed (mph)</b>	1.6
<b>Have the weather conditions changed since last recorded?</b>	No
<b>Are you experiencing any odors</b>	No
Stop #3: Intersection of Lincoln Avenue and Jackson Street	
<b>Use map locator to enter lat/long for this observation point.</b>	Jackson Street
<b>Record time at observation point</b>	21 Nov 2023 8:52 PM PST
<b>Record Wind direction</b>	S
<b>Record Wind Speed (mph)</b>	1.2
<b>Have the weather conditions changed since last recorded?</b>	No
<b>Are you experiencing any odors</b>	No
Stop #4: Intersection of Buchanan Way and Chiquito Canyon Road	1 flagged



Use map locator to enter lat/long for this observation point.

28703 Chiquito Canyon Rd,  
Castaic, CA 91384, USA  
(34.441859799999996,  
-118.6573111)

Record time at observation point

21 Nov 2023 8:54 PM PST

Record Wind direction

E

Record Wind Speed (mph)

0.9

Have the weather conditions changed since last recorded?

No

Are you experiencing any odors

Yes

Description of Odor

Other

Describe odor

Burning wood

Intensity of Odor

2 - Light odor detected

Are any corrective actions needed?

No

Stop #5: Intersection of Lincoln Avenue and Harding Avenue

Use map locator to enter lat/long for this observation point.

11629 Daleside Ave, Hawthorne,  
CA 90250, USA  
(34.443070999999996,  
-118.655496)

Record time at observation point

21 Nov 2023 8:52 PM PST

Record Wind direction

S

Record Wind Speed (mph)

0.9

Have the weather conditions changed since last recorded?

No

Are you experiencing any odors

No

Stop #6: Intersection of Chiquito Canyon Road and San  
Martinez Road

Use map locator to enter lat/long for this observation point.

San Martinez Rd & Chiquito  
Canyon Rd, Val Verde, CA 91384,  
USA  
(34.445074, -118.657935)

Record time at observation point

21 Nov 2023 8:55 PM PST

Record Wind direction

SE

<b>Record Wind Speed (mph)</b>	0
<b>Have the weather conditions changed since last recorded?</b>	No
<b>Are you experiencing any odors</b>	No
Stop #7: Intersection of San Martinez Road and Morningside Drive	
<b>Use map locator to enter lat/long for this observation point.</b>	(34.4465449, -118.6611871)
<b>Record time at observation point</b>	21 Nov 2023 8:56 PM PST
<b>Record Wind direction</b>	N
<b>Record Wind Speed (mph)</b>	0.9
<b>Have the weather conditions changed since last recorded?</b>	No
<b>Are you experiencing any odors</b>	No
Stop #8: Intersection of Lexington Drive and Morningside Drive	
<b>Use map locator to enter lat/long for this observation point.</b>	29043 Morningside Dr, Castaic, CA 91384, USA (34.4482856, -118.6609568)
<b>Record time at observation point</b>	21 Nov 2023 8:57 PM PST
<b>Record Wind direction</b>	N
<b>Record Wind Speed (mph)</b>	0.6
<b>Have the weather conditions changed since last recorded?</b>	No
<b>Are you experiencing any odors</b>	No
Stop #9: Intersection of Val Verde Road and Trellis Road	
<b>Use map locator to enter lat/long for this observation point.</b>	(34.4480782, -118.6629557)
<b>Record time at observation point</b>	21 Nov 2023 8:58 PM PST
<b>Record Wind direction</b>	S
<b>Record Wind Speed (mph)</b>	0.5
<b>Have the weather conditions changed since last recorded?</b>	No

<b>Are you experiencing any odors</b>	No
Stop #10: Intersection of San Martinez Road and Euclid Ave.	
<b>Use map locator to enter lat/long for this observation point.</b>	(34.4477967, -118.6660857)
<b>Record time at observation point</b>	21 Nov 2023 9:01 PM PST
<b>Record Wind direction</b>	E
<b>Record Wind Speed (mph)</b>	1.9
<b>Have the weather conditions changed since last recorded?</b>	No
<b>Are you experiencing any odors</b>	No
Stop #11: Intersection of San Martinez Road and Keningston Road	
<b>Use map locator to enter lat/long for this observation point.</b>	30646 San Martinez Rd, Castaic, CA 91384, USA (34.4482237, -118.67070860000001)
<b>Record time at observation point</b>	21 Nov 2023 9:02 PM PST
<b>Record Wind direction</b>	E
<b>Record Wind Speed (mph)</b>	1.9
<b>Have the weather conditions changed since last recorded?</b>	No
<b>Are you experiencing any odors</b>	No
Stop #12: Intersection of Hunstock Street and Windsor Road	
<b>Use map locator to enter lat/long for this observation point.</b>	(34.4459845, -118.6494971)
<b>Record time at observation point</b>	21 Nov 2023 9:05 PM PST
<b>Record Wind direction</b>	N
<b>Record Wind Speed (mph)</b>	0.7
<b>Have the weather conditions changed since last recorded?</b>	No
<b>Are you experiencing any odors</b>	No
Stop #13: Intersection of Del Valle Road and Silver Street	

**Use map locator to enter lat/long for this observation point.** (34.4484811, -118.655331)

**Record time at observation point** 21 Nov 2023 9:07 PM PST

**Record Wind direction** N

**Record Wind Speed (mph)** 1.3

**Have the weather conditions changed since last recorded?** No

**Are you experiencing any odors** No

Stop #14: Intersection of Del Valle Road and Hasley Canyon Road

**Use map locator to enter lat/long for this observation point.** Del Valle Rd & Hasley Canyon Rd, California 91355, USA (34.456905, -118.64146400000001)

**Record time at observation point** 21 Nov 2023 9:09 PM PST

**Record Wind Speed (mph)** 0.4

**Record Wind direction** S

**Have the weather conditions changed since last recorded?** No

**Are you experiencing any odors** No

Stop #15: Intersection of Hasley Canyon Road and Gibraltar Lane

**Use map locator to enter lat/long for this observation point.** (34.4551223, -118.6334369)

**Record time at observation point** 21 Nov 2023 9:10 PM PST

**Record Wind direction** S

**Record Wind Speed (mph)** 1.4

**Have the weather conditions changed since last recorded?** No

**Are you experiencing any odors** No

Stop #16: Intersection of Gibraltar Lane and Alton Way

**Use map locator to enter lat/long for this observation point.** 28340 Alton Way, Castaic, CA 91384, USA (34.4547214, -118.6302393)

Record time at observation point

21 Nov 2023 9:11 PM PST

Record Wind direction

S

Record Wind Speed (mph)

0.4

Have the weather conditions changed since last recorded?

No

Are you experiencing any odors

No

Stop #17: Intersection of Castlebury Place and Picadilly Place

Use map locator to enter lat/long for this observation point.

661 Your Home Away!, Castaic, CA  
91384, USA  
(34.4536497,  
-118.62767199999998)

Record time at observation point

21 Nov 2023 9:12 PM PST

Record Wind direction

SE

Record Wind Speed (mph)

1.3

Have the weather conditions changed since last recorded?

No

Are you experiencing any odors

No

Stop #18: Intersection of Gibraltar Lane and Springvale Lane

Use map locator to enter lat/long for this observation point.

28223 Gibraltar Ln, Castaic, CA  
91384, USA  
(34.455888099999996,  
-118.62878079999999)

Record time at observation point

21 Nov 2023 9:13 PM PST

Record Wind direction

SE

Record Wind Speed (mph)

1.6

Have the weather conditions changed since last recorded?

No

Are you experiencing any odors

No

Stop #19: Intersection of Gibraltar Lane and Cambridge Avenue

Use map locator to enter lat/long for this observation point.

29823 Cambridge Ave, Castaic, CA  
91384, USA  
(34.457917099999996,  
-118.62698039999998)

**Record time at observation point**

21 Nov 2023 9:14 PM PST

**Record Wind direction**

N

**Record Wind Speed (mph)**

0.9

**Have the weather conditions changed since last recorded?**

No

**Are you experiencing any odors**

No

Stop #20: Intersection of Cambridge Avenue and Hasley Canyon Road

**Use map locator to enter lat/long for this observation point.**

29623 Cambridge Ave, Castaic, CA  
91384, USA  
(34.4552647, -118.6221716)

**Record time at observation point**

21 Nov 2023 9:15 PM PST

**Record Wind direction**

S

**Record Wind Speed (mph)**

0.0

**Have the weather conditions changed since last recorded?**

No

**Are you experiencing any odors**

No

Stop #21: Intersection of The Old Road and Hillcrest Parkway

**Use map locator to enter lat/long for this observation point.**

27610 Iris Pl, Castaic, CA 91384,  
USA  
(34.470656, -118.6171576)

**Record time at observation point**

21 Nov 2023 9:21 PM PST

**Record Wind direction**

E

**Record Wind Speed (mph)**

1.3

**Have the weather conditions changed since last recorded?**

No

**Are you experiencing any odors**

No

Stop #22: Intersection of Hillcrest Parkway and Park Vista Drive at Castaic Elementary School

**Use map locator to enter lat/long for this observation point.**

30455 Park Vista Dr, Castaic, CA  
91384, USA  
(34.472168100000005,  
-118.6304217)

**Record time at observation point**

21 Nov 2023 9:24 PM PST

**Record Wind direction**

S

**Record Wind Speed (mph)**

0.8

**Have the weather conditions changed since last recorded?**

No

**Are you experiencing any odors**

No

Stop #23: Intersection of Creekbed Road and Firebrand Drive

**Use map locator to enter lat/long for this observation point.**

Creekbed Road And Firebrand Drive

**Record time at observation point**

21 Nov 2023 9:16 PM PST

**Record Wind direction**

S

**Record Wind Speed (mph)**

1.3

**Have the weather conditions changed since last recorded?**

No

**Are you experiencing any odors**

No

Stop #24: Intersection of The Old Road and Live Oak Road

**Use map locator to enter lat/long for this observation point.**

27098-26642 Knudsen Pkwy,  
Valencia, CA 91355, USA  
(34.432855996754554,  
-118.60409986227751)

**Record time at observation point**

21 Nov 2023 9:26 PM PST

**Record Wind direction**

S

**Record Wind Speed (mph)**

1.3

**Have the weather conditions changed since last recorded?**

No

**Are you experiencing any odors**

No

Stop #25: Intersection of Live Oak Road and Hidden Trail Road

**Use map locator to enter lat/long for this observation point.**

27662 Buckskin Dr, Castaic, CA  
91384, USA  
(34.4501688,  
-118.61797809999999)

**Record time at observation point**

21 Nov 2023 9:29 PM PST

<b>Record Wind direction</b>	S
<b>Record Wind Speed (mph)</b>	1.4
<b>Have the weather conditions changed since last recorded?</b>	No
<b>Are you experiencing any odors</b>	No
Stop #26: Intersection of Live Oak Elementary School at Saddleridge Way	
<b>Use map locator to enter lat/long for this observation point.</b>	27710 Rangewood Rd, Castaic, CA 91384, USA (34.450107599999996, -118.61922759999999)
<b>Record time at observation point</b>	21 Nov 2023 9:30 PM PST
<b>Record Wind direction</b>	S
<b>Record Wind Speed (mph)</b>	2.0
<b>Have the weather conditions changed since last recorded?</b>	No
<b>Are you experiencing any odors</b>	No
Stop #27: Intersection of Rangewood Road and Buckskin Drive	
<b>Use map locator to enter lat/long for this observation point.</b>	29165 Saddleridge Way, Castaic, CA 91384, USA (34.4491454, -118.62033539999999)
<b>Record time at observation point</b>	21 Nov 2023 9:31 PM PST
<b>Record Wind direction</b>	S
<b>Record Wind Speed (mph)</b>	5.4
<b>Have the weather conditions changed since last recorded?</b>	No
<b>Are you experiencing any odors</b>	No
Stop #28: Intersection of Quincy Street and Cambridge Avenue	
<b>Use map locator to enter lat/long for this observation point.</b>	27803 Quincy St, Castaic, CA 91384, USA (34.453026699999995, -118.62002930000001)
<b>Record time at observation point</b>	21 Nov 2023 9:32 PM PST



<b>Record Wind direction</b>	NE
<b>Record Wind Speed (mph)</b>	0
<b>Have the weather conditions changed since last recorded?</b>	No
<b>Are you experiencing any odors</b>	No
Stop #29: Intersection of Hasley Canyon Road and Commerce Center Drive (Santa Clarita Valley International School & Playmakers Preschool)	
<b>Use map locator to enter lat/long for this observation point.</b>	28050 Hasley Canyon Rd, Castaic, CA 91384, USA (34.4509472, -118.6247111)
<b>Record time at observation point</b>	21 Nov 2023 9:37 PM PST
<b>Record Wind direction</b>	NE
<b>Record Wind Speed (mph)</b>	0
<b>Have the weather conditions changed since last recorded?</b>	No
<b>Are you experiencing any odors</b>	No
Stop #30: Intersection of Commerce Center Drive and Witherspoon Parkway	
<b>Use map locator to enter lat/long for this observation point.</b>	Commerce Center Dr & Witherspoon Pky, California 91384, USA (34.445912, -118.626105)
<b>Record time at observation point</b>	21 Nov 2023 9:39 PM PST
<b>Record Wind direction</b>	S
<b>Record Wind Speed (mph)</b>	0.2
<b>Have the weather conditions changed since last recorded?</b>	No
<b>Are you experiencing any odors</b>	Yes
<b>Description of Odor</b>	Other
<b>Describe odor</b>	Sewage
<b>Intensity of Odor</b>	4 -Strong Odor

**Are any corrective actions needed?**

No

Stop #31: Intersection of Franklin Parkway and driveway leading to the United States Postal Service

28000 Franklin Pkwy, Valencia, CA  
91355, USA  
(34.4352261,  
-118.62850189999997)

**Use map locator to enter lat/long for this observation point.**

**Record time at observation point**

21 Nov 2023 9:41 PM PST

**Record Wind direction**

W

**Record Wind Speed (mph)**

.09

**Have the weather conditions changed since last recorded?**

No

**Are you experiencing any odors**

No

Stop #32: Intersection of Henry Mayo Drive and Cambridge View Drive, leading into the Valencia Travel Village RV Resort

**Use map locator to enter lat/long for this observation point.**

Henry Mayo Drive And Cambridge  
View Drive

**Record time at observation point**

21 Nov 2023 9:43 PM PST

**Record Wind direction**

W

**Record Wind Speed (mph)**

7.6

**Have the weather conditions changed since last recorded?**

No

**Are you experiencing any odors**

No

**Recorder Signature**

A handwritten signature in black ink, appearing to be a stylized 'N' or similar character.

nicolas and adrian  
21 Nov 2023 9:44 PM PST

---

**Upon completion of this patrol, please check the box to trigger necessary notifications.**



# 4050 - Chiquita Odor Patrol Template

21 Nov 2023

Complete

<b>Score</b>	3 / 3 (100%)	<b>Flagged items</b>	5	<b>Actions</b>	0
--------------	--------------	----------------------	---	----------------	---

**Conducted on**

21 Nov 2023 6:49 AM PST

**Prepared by**

Chiquita Landfill

**If the name of the person conducting the Patrol does not appear above, please enter it here:**

Julian Jenkins

**What type of patrol is this?**

Regular Patrol

**Weather Conditions at the time of patrol.**

Sunny

Wind

**Estimated speed (mph)**

2.2

**Wind Direction**

N

**Temperature at time of Patrol**

57°F  
Should be between -50°F to 125°F

**I acknowledge that I have not visited the Reaction Area, working face, or other areas where exposed trash or landfill gas odors exist at Chiquita Canyon Landfill within four (4) hours prior to conducting the odor surveillance.**



**I acknowledge that I will assess each Patrol Stop while standing outside of the vehicle.**



**Flagged items**

5 flagged

Odor Patrol Stops / Stop #6: Intersection of Chiquito Canyon Road and San Martinez Road

**Are you experiencing any odors**

Yes

Odor Patrol Stops / Stop #8: Intersection of Lexington Drive and Morningside Drive

**Are you experiencing any odors**

Yes

Odor Patrol Stops / Stop #9: Intersection of Val Verde Road and Trellis Road

**Are you experiencing any odors**

Yes

Odor Patrol Stops / Stop #11: Intersection of San Martinez Road and Keningston Road

**Are you experiencing any odors**

Yes

Odor Patrol Stops / Stop #30: Intersection of Commerce Center Drive and Witherspoon Parkway

**Are you experiencing any odors**

Yes

**Odor Patrol Stops**

5 flagged

Stop #1: Chiquito Canyon Road and Driveway leading to the LA County Fire's Del Valle Regional Training Center

**Use map locator to enter lat/long for this observation point.**28101 Chiquito Canyon Rd,  
Castaic, CA 91384, USA  
(34.4317609, -118.6589423)**Record time at observation point**

21 Nov 2023 6:57 AM PST

**Record Wind direction**

N

**Record Wind Speed (mph)**

4.2

**Have the weather conditions changed since start of patrol?**

No

**Are you experiencing any odors**

No

Stop #2: Intersection of Chiquito Canyon Road and Lincoln Avenue

**Use map locator to enter lat/long for this observation point.**Chiquito Canyon Rd & Lincoln Ave,  
California 91355, USA  
(34.437901, -118.658324)**Record time at observation point**

21 Nov 2023 6:59 AM PST

**Record Wind direction**

N

**Record Wind Speed (mph)**

4.5

**Have the weather conditions changed since last recorded?**

No

**Are you experiencing any odors**

No

Stop #3: Intersection of Lincoln Avenue and Jackson Street

**Use map locator to enter lat/long for this observation point.**28543 Lincoln Ave, Castaic, CA  
91384, USA  
(34.4395774, -118.6561263)**Record time at observation point**

21 Nov 2023 7:01 AM PST

**Record Wind direction**

E

**Record Wind Speed (mph)**

3.6

**Have the weather conditions changed since last recorded?**

No

<b>Are you experiencing any odors</b>	No
Stop #4: Intersection of Buchanan Way and Chiquito Canyon Road	
<b>Use map locator to enter lat/long for this observation point.</b>	28703 Chiquito Canyon Rd, Castaic, CA 91384, USA (34.441859799999996, -118.6573111)
<b>Record time at observation point</b>	21 Nov 2023 7:03 AM PST
<b>Record Wind direction</b>	S
<b>Record Wind Speed (mph)</b>	3.1
<b>Have the weather conditions changed since last recorded?</b>	No
<b>Are you experiencing any odors</b>	No
Stop #5: Intersection of Lincoln Avenue and Harding Avenue	
<b>Use map locator to enter lat/long for this observation point.</b>	(34.443070999999996, -118.655496)
<b>Record time at observation point</b>	21 Nov 2023 7:05 AM PST
<b>Record Wind direction</b>	NW
<b>Record Wind Speed (mph)</b>	0.9
<b>Have the weather conditions changed since last recorded?</b>	No
<b>Are you experiencing any odors</b>	No
Stop #6: Intersection of Chiquito Canyon Road and San Martinez Road	
<b>Use map locator to enter lat/long for this observation point.</b>	30010 San Martinez Rd, Castaic, CA 91384, USA (34.4449994, -118.6582312)
<b>Record time at observation point</b>	21 Nov 2023 7:07 AM PST
<b>Record Wind direction</b>	W
<b>Record Wind Speed (mph)</b>	4.2
<b>Have the weather conditions changed since last recorded?</b>	No

<b>Are you experiencing any odors</b>	Yes
<b>Description of Odor</b>	Other
<b>Describe odor</b>	Rancid cooking oil
<b>Intensity of Odor</b>	1 - Very light odor detected
<b>Are any corrective actions needed?</b>	No
Stop #7: Intersection of San Martinez Road and Morningside Drive	
<b>Use map locator to enter lat/long for this observation point.</b>	(34.446311, -118.6613438)
<b>Record time at observation point</b>	21 Nov 2023 7:09 AM PST
<b>Record Wind direction</b>	SW
<b>Record Wind Speed (mph)</b>	0.9
<b>Have the weather conditions changed since last recorded?</b>	No
<b>Are you experiencing any odors</b>	No
Stop #8: Intersection of Lexington Drive and Morningside Drive	
	1 flagged
<b>Use map locator to enter lat/long for this observation point.</b>	(34.4484499, -118.6607166)
<b>Record time at observation point</b>	21 Nov 2023 7:11 AM PST
<b>Record Wind direction</b>	NE
<b>Record Wind Speed (mph)</b>	0.9
<b>Have the weather conditions changed since last recorded?</b>	No
<b>Are you experiencing any odors</b>	Yes
<b>Description of Odor</b>	Other
<b>Describe odor</b>	Rancid cooking oil and sweet fragrance
<b>Intensity of Odor</b>	1 - Very light odor detected
<b>Are any corrective actions needed?</b>	No



Stop #9: Intersection of Val Verde Road and Trellis Road	1 flagged
<b>Use map locator to enter lat/long for this observation point.</b>	(34.4482286, -118.6629406)
<b>Record time at observation point</b>	21 Nov 2023 7:13 AM PST
<b>Record Wind direction</b>	N
<b>Record Wind Speed (mph)</b>	2,9
<b>Have the weather conditions changed since last recorded?</b>	No
<b>Are you experiencing any odors</b>	Yes
<b>Description of Odor</b>	Other
<b>Describe odor</b>	Rancid cooking oil and burning wood
<b>Intensity of Odor</b>	2 - Light odor detected
<b>Are any corrective actions needed?</b>	No

Stop #10: Intersection of San Martinez Road and Euclid Ave.	
<b>Use map locator to enter lat/long for this observation point.</b>	(34.4478044, -118.6659641)
<b>Record time at observation point</b>	21 Nov 2023 7:16 AM PST
<b>Record Wind direction</b>	NE
<b>Record Wind Speed (mph)</b>	1.1
<b>Have the weather conditions changed since last recorded?</b>	No
<b>Are you experiencing any odors</b>	No

Stop #11: Intersection of San Martinez Road and Keningston Road	1 flagged
<b>Use map locator to enter lat/long for this observation point.</b>	30703 San Martinez Rd, Castaic, CA 91384, USA (34.448692199999996, -118.6712099)
<b>Record time at observation point</b>	21 Nov 2023 7:18 AM PST
<b>Record Wind direction</b>	N

Record Wind Speed (mph)	0
Have the weather conditions changed since last recorded?	No
Are you experiencing any odors	Yes
Description of Odor	Other
Describe odor	Laundry detergent
Intensity of Odor	2 - Light odor detected
Are any corrective actions needed?	No
Stop #12: Intersection of Hunstock Street and Windsor Road	
Use map locator to enter lat/long for this observation point.	(34.4457874, -118.6495751)
Record time at observation point	21 Nov 2023 7:24 AM PST
Record Wind direction	N
Record Wind Speed (mph)	5.6
Have the weather conditions changed since last recorded?	No
Are you experiencing any odors	No
Stop #13: Intersection of Del Valle Road and Silver Street	
Use map locator to enter lat/long for this observation point.	29098 Del Valle Rd Suite E, Val Verde, CA 91384, USA (34.4484511, -118.65538769999999)
Record time at observation point	21 Nov 2023 7:27 AM PST
Record Wind direction	N
Record Wind Speed (mph)	6.7
Have the weather conditions changed since last recorded?	No
Are you experiencing any odors	No
Stop #14: Intersection of Del Valle Road and Hasley Canyon Road	
Use map locator to enter lat/long for this observation point.	Del Valle Rd & Hasley Canyon Rd,

California 91355, USA  
(34.456905,  
-118.64146400000001)

**Record time at observation point** 21 Nov 2023 7:30 AM PST

**Record Wind Speed (mph)** 7.8

**Record Wind direction** N

**Have the weather conditions changed since last recorded?** No

**Are you experiencing any odors** No

Stop #15: Intersection of Hasley Canyon Road and Gibraltar Lane

**Use map locator to enter lat/long for this observation point.** 28579 Gibraltar Ln, Castaic, CA  
91384, USA  
(34.4551702,  
-118.63360240000002)

**Record time at observation point** 21 Nov 2023 7:32 AM PST

**Record Wind direction** N

**Record Wind Speed (mph)** 4.7

**Have the weather conditions changed since last recorded?** No

**Are you experiencing any odors** No

Stop #16: Intersection of Gibraltar Lane and Alton Way

**Use map locator to enter lat/long for this observation point.** 28340 Alton Way, Castaic, CA  
91384, USA  
(34.4547214, -118.6302393)

**Record time at observation point** 21 Nov 2023 7:34 AM PST

**Record Wind direction** N

**Record Wind Speed (mph)** 5.1

**Have the weather conditions changed since last recorded?** No

**Are you experiencing any odors** No

Stop #17: Intersection of Castlebury Place and Picadilly Place

29732 Castlebury Pl, Castaic, CA  
91384, USA  
(34.4539136,  
-118.62732229999999)

Use map locator to enter lat/long for this observation point.

Record time at observation point

21 Nov 2023 7:37 AM PST

Record Wind direction

N

Record Wind Speed (mph)

5.8

Have the weather conditions changed since last recorded?

No

Are you experiencing any odors

No

Stop #18: Intersection of Gibraltar Lane and Springvale Lane

28257 Springvale Ln, Castaic, CA  
91384, USA  
(34.4558965,  
-118.62827940000001)

Use map locator to enter lat/long for this observation point.

Record time at observation point

21 Nov 2023 7:38 AM PST

Record Wind direction

N

Record Wind Speed (mph)

5.6

Have the weather conditions changed since last recorded?

No

Are you experiencing any odors

No

Stop #19: Intersection of Gibraltar Lane and Cambridge Avenue

29823 Cambridge Ave, Castaic, CA  
91384, USA  
(34.457917099999996,  
-118.62698039999998)

Use map locator to enter lat/long for this observation point.

Record time at observation point

21 Nov 2023 7:40 AM PST

Record Wind direction

N

Record Wind Speed (mph)

5.6

Have the weather conditions changed since last recorded?

No

Are you experiencing any odors

No

Stop #20: Intersection of Cambridge Avenue and Hasley Canyon Road

Use map locator to enter lat/long for this observation point.

9701 Creekbed Rd, Castaic, CA  
91384, USA  
(34.4555301, -118.6218167)

Record time at observation point

21 Nov 2023 7:42 AM PST

Record Wind direction

N

Record Wind Speed (mph)

5.1

Have the weather conditions changed since last recorded?

No

Are you experiencing any odors

No

Stop #21: Intersection of The Old Road and Hillcrest Parkway

Use map locator to enter lat/long for this observation point.

The Old Rd & Hillcrest Pky,  
California 91384, USA  
(34.470033,  
-118.61671299999998)

Record time at observation point

21 Nov 2023 7:51 AM PST

Record Wind direction

N

Record Wind Speed (mph)

8.7

Have the weather conditions changed since last recorded?

No

Are you experiencing any odors

No

Stop #22: Intersection of Hillcrest Parkway and Park Vista Drive  
at Castaic Elementary School

Use map locator to enter lat/long for this observation point.

28333 Foothill Rd, Castaic, CA  
91384, USA  
(34.4721086, -118.6298747)

Record time at observation point

21 Nov 2023 7:48 AM PST

Record Wind direction

N

Record Wind Speed (mph)

6.5

Have the weather conditions changed since last recorded?

No

Are you experiencing any odors

No

Stop #23: Intersection of Creekbed Road and Firebrand Drive

Use map locator to enter lat/long for this observation point.

29796 Creekbed Rd, Castaic, CA  
91384, USA  
(34.4575962, -118.6195735)

Record time at observation point

21 Nov 2023 7:44 AM PST

Record Wind direction

SE

Record Wind Speed (mph)

4.2

Have the weather conditions changed since last recorded?

No

Are you experiencing any odors

No

Stop #24: Intersection of The Old Road and Live Oak Road

Use map locator to enter lat/long for this observation point.

27305 Live Oak Rd UNIT B,  
Castaic, CA 91384, USA  
(34.4534072, -118.6165492)

Record time at observation point

21 Nov 2023 7:54 AM PST

Record Wind direction

N

Record Wind Speed (mph)

9.2

Have the weather conditions changed since last recorded?

No

Are you experiencing any odors

No

Stop #25: Intersection of Live Oak Road and Hidden Trail Road

Use map locator to enter lat/long for this observation point.

27662 Buckskin Dr, Castaic, CA  
91384, USA  
(34.4501688,  
-118.61797809999999)

Record time at observation point

21 Nov 2023 7:56 AM PST

Record Wind direction

NE

Record Wind Speed (mph)

6.5

Have the weather conditions changed since last recorded?

No

Are you experiencing any odors

No

Stop #26: Intersection of Live Oak Elementary School at  
Saddleridge Way

Use map locator to enter lat/long for this observation point.

27710 Rangewood Rd, Castaic, CA  
91384, USA  
(34.450107599999996,  
-118.61922759999999)

Record time at observation point

21 Nov 2023 7:57 AM PST

Record Wind direction

N

Record Wind Speed (mph)

4.2

Have the weather conditions changed since last recorded?

No

Are you experiencing any odors

No

Stop #27: Intersection of Rangewood Road and Buckskin Drive

Use map locator to enter lat/long for this observation point.

29165 Saddleridge Way, Castaic,  
CA 91384, USA  
(34.4491454,  
-118.62033539999999)

Record time at observation point

21 Nov 2023 7:58 AM PST

Record Wind direction

N

Record Wind Speed (mph)

4.2

Have the weather conditions changed since last recorded?

No

Are you experiencing any odors

No

Stop #28: Intersection of Quincy Street and Cambridge Avenue

Use map locator to enter lat/long for this observation point.

27727 Quincy St, Castaic, CA  
91384, USA  
(34.4531311, -118.619619)

Record time at observation point

21 Nov 2023 8:01 AM PST

Record Wind direction

SE

Record Wind Speed (mph)

6.7

Have the weather conditions changed since last recorded?

No

Are you experiencing any odors

No

Stop #29: Intersection of Hasley Canyon Road and Commerce  
Center Drive (Santa Clarita Valley International School &  
Playmakers Preschool)

Use map locator to enter lat/long for this observation point.

28050 Hasley Canyon Rd, Castaic,  
CA 91384, USA  
(34.4509472, -118.6247111)

Record time at observation point

21 Nov 2023 8:04 AM PST

Record Wind direction

N

Record Wind Speed (mph)

6.7

Have the weather conditions changed since last recorded?

No

Are you experiencing any odors

No

Stop #30: Intersection of Commerce Center Drive and  
Witherspoon Parkway

1 flagged

Use map locator to enter lat/long for this observation point.

29011 Witherspoon Pkwy,  
Valencia, CA 91355, USA  
(34.445682,  
-118.62720999999999)

Record time at observation point

21 Nov 2023 8:08 AM PST

Record Wind direction

NE

Record Wind Speed (mph)

7.3

Have the weather conditions changed since last recorded?

No

Are you experiencing any odors

Yes

Description of Odor

Other

Describe odor

Food

Intensity of Odor

1 - Very light odor detected

Are any corrective actions needed?

No

Stop #31: Intersection of Franklin Parkway and driveway  
leading to the United States Postal Service

Use map locator to enter lat/long for this observation point.

28000 Franklin Pkwy, Valencia, CA  
91355, USA  
(34.4350893, -118.6273542)

Record time at observation point

21 Nov 2023 8:12 AM PST

Record Wind direction

N



<b>Record Wind Speed (mph)</b>	6.3
<b>Have the weather conditions changed since last recorded?</b>	No
<b>Are you experiencing any odors</b>	No
Stop #32: Intersection of Henry Mayo Drive and Cambridge View Drive, leading into the Valencia Travel Village RV Resort	
<b>Use map locator to enter lat/long for this observation point.</b>	27977-27991 CA-126, Castaic, CA 91384, USA (34.429598399999996, -118.62555839999999)
<b>Record time at observation point</b>	21 Nov 2023 8:41 AM PST
<b>Record Wind direction</b>	NE
<b>Record Wind Speed (mph)</b>	8.7
<b>Have the weather conditions changed since last recorded?</b>	No
<b>Are you experiencing any odors</b>	No

**Recorder Signature**



Julian Jenkins  
21 Nov 2023 8:42 AM PST

---

**Upon completion of this patrol, please check the box to trigger necessary notifications.**

# 4050 - Chiquita Odor Patrol Template

Complete

<b>Score</b>	3 / 3 (100%)	<b>Flagged items</b>	2	<b>Actions</b>	0
<b>Conducted on</b>	22 Nov 2023 7:50 PM PST				
<b>Prepared by</b>	Chiquita Landfill				
<b>If the name of the person conducting the Patrol does not appear above, please enter it here:</b>	Adrian and Nicholas				
<b>What type of patrol is this?</b>	Regular Patrol				
<b>Weather Conditions at the time of patrol.</b>	Partly Cloudy				
<b>Temperature at time of Patrol</b>	57°F Should be between -50°F to 125°F				
<b>I acknowledge that I have not visited the Reaction Area, working face, or other areas where exposed trash or landfill gas odors exist at Chiquita Canyon Landfill within four (4) hours prior to conducting the odor surveillance.</b>	<input checked="" type="checkbox"/>				
<b>I acknowledge that I will assess each Patrol Stop while standing outside of the vehicle.</b>	<input checked="" type="checkbox"/>				

**Flagged items**

2 flagged

Odor Patrol Stops / Stop #8: Intersection of Lexington Drive and Morningside Drive

**Are you experiencing any odors**

Yes

Odor Patrol Stops / Stop #21: Intersection of The Old Road and Hillcrest Parkway

**Are you experiencing any odors**

Yes

**Odor Patrol Stops**

2 flagged

Stop #1: Chiquito Canyon Road and Driveway leading to the LA County Fire's Del Valle Regional Training Center

**Use map locator to enter lat/long for this observation point.**28101 Chiquito Canyon Rd,  
Castaic, CA 91384, USA  
(34.4327597, -118.6590788)**Record time at observation point**

22 Nov 2023 7:55 PM PST

**Record Wind direction**

SE

**Record Wind Speed (mph)**

7.5

**Have the weather conditions changed since start of patrol?**

No

**Are you experiencing any odors**

No

Stop #2: Intersection of Chiquito Canyon Road and Lincoln Avenue

**Use map locator to enter lat/long for this observation point.**28464 Chiquito Canyon Rd,  
Castaic, CA 91384, USA  
(34.438305899999996,  
-118.65799469999999)**Record time at observation point**

22 Nov 2023 7:57 PM PST

**Record Wind direction**

S

**Record Wind Speed (mph)**

1.1

**Have the weather conditions changed since last recorded?**

No

**Are you experiencing any odors**

No

Stop #3: Intersection of Lincoln Avenue and Jackson Street

**Use map locator to enter lat/long for this observation point.**28611 Lincoln Ave, Val Verde, CA  
91384, USA  
(34.4398392, -118.6560351)**Record time at observation point**

22 Nov 2023 7:58 PM PST

**Record Wind direction**

S

**Record Wind Speed (mph)**

.07

**Have the weather conditions changed since last recorded?**

No

<b>Are you experiencing any odors</b>	No
Stop #4: Intersection of Buchanan Way and Chiquito Canyon Road	
<b>Use map locator to enter lat/long for this observation point.</b>	28703 Chiquito Canyon Rd, Castaic, CA 91384, USA (34.441859799999996, -118.6573111)
<b>Record time at observation point</b>	22 Nov 2023 8:00 PM PST
<b>Record Wind direction</b>	SE
<b>Record Wind Speed (mph)</b>	.09
<b>Have the weather conditions changed since last recorded?</b>	No
<b>Are you experiencing any odors</b>	No
Stop #5: Intersection of Lincoln Avenue and Harding Avenue	
<b>Use map locator to enter lat/long for this observation point.</b>	11629 Daleside Ave, Hawthorne, CA 90250, USA (34.443070999999996, -118.655496)
<b>Record time at observation point</b>	22 Nov 2023 7:59 PM PST
<b>Record Wind direction</b>	S
<b>Record Wind Speed (mph)</b>	.09
<b>Have the weather conditions changed since last recorded?</b>	No
<b>Are you experiencing any odors</b>	No
Stop #6: Intersection of Chiquito Canyon Road and San Martinez Road	
<b>Use map locator to enter lat/long for this observation point.</b>	San Martinez Rd & Chiquito Canyon Rd, Val Verde, CA 91384, USA (34.445074, -118.657935)
<b>Record time at observation point</b>	22 Nov 2023 8:02 PM PST
<b>Record Wind direction</b>	S
<b>Record Wind Speed (mph)</b>	2.2

<b>Have the weather conditions changed since last recorded?</b>	No
<b>Are you experiencing any odors</b>	No
Stop #7: Intersection of San Martinez Road and Morningside Drive	
<b>Use map locator to enter lat/long for this observation point.</b>	(34.4465192, -118.6611904)
<b>Record time at observation point</b>	22 Nov 2023 8:03 PM PST
<b>Record Wind direction</b>	E
<b>Record Wind Speed (mph)</b>	.07
<b>Have the weather conditions changed since last recorded?</b>	No
<b>Are you experiencing any odors</b>	No
Stop #8: Intersection of Lexington Drive and Morningside Drive	
	1 flagged
<b>Use map locator to enter lat/long for this observation point.</b>	(34.4483627, -118.6606973)
<b>Record time at observation point</b>	22 Nov 2023 8:04 PM PST
<b>Record Wind direction</b>	NW
<b>Record Wind Speed (mph)</b>	.09
<b>Have the weather conditions changed since last recorded?</b>	No
<b>Are you experiencing any odors</b>	Yes
<b>Description of Odor</b>	Trash
<b>Intensity of Odor</b>	1 - Very light odor detected
<b>Are any corrective actions needed?</b>	No
Stop #9: Intersection of Val Verde Road and Trellis Road	
	29055 Val Verde Rd, Val Verde, CA 91384, USA (34.4480721, -118.66317099999999)
<b>Use map locator to enter lat/long for this observation point.</b>	
<b>Record time at observation point</b>	22 Nov 2023 8:05 PM PST
<b>Record Wind direction</b>	S

<b>Record Wind Speed (mph)</b>	1.3
<b>Have the weather conditions changed since last recorded?</b>	No
<b>Are you experiencing any odors</b>	No
Stop #10: Intersection of San Martinez Road and Euclid Ave.	
<b>Use map locator to enter lat/long for this observation point.</b>	(34.4477718, -118.665849)
<b>Record time at observation point</b>	22 Nov 2023 8:07 PM PST
<b>Record Wind direction</b>	E
<b>Record Wind Speed (mph)</b>	1.8
<b>Have the weather conditions changed since last recorded?</b>	No
<b>Are you experiencing any odors</b>	No
Stop #11: Intersection of San Martinez Road and Keningston Road	
<b>Use map locator to enter lat/long for this observation point.</b>	30646 San Martinez Rd, Castaic, CA 91384, USA (34.4482237, -118.67070860000001)
<b>Record time at observation point</b>	22 Nov 2023 8:08 PM PST
<b>Record Wind direction</b>	E
<b>Record Wind Speed (mph)</b>	1.8
<b>Have the weather conditions changed since last recorded?</b>	No
<b>Are you experiencing any odors</b>	No
Stop #12: Intersection of Hunstock Street and Windsor Road	
<b>Use map locator to enter lat/long for this observation point.</b>	(34.4460219, -118.6494809)
<b>Record time at observation point</b>	22 Nov 2023 8:17 PM PST
<b>Record Wind direction</b>	N
<b>Record Wind Speed (mph)</b>	.02
<b>Have the weather conditions changed since last recorded?</b>	No



<b>Are you experiencing any odors</b>	No
Stop #13: Intersection of Del Valle Road and Silver Street	
<b>Use map locator to enter lat/long for this observation point.</b>	(34.4486586, -118.6552781)
<b>Record time at observation point</b>	22 Nov 2023 8:20 PM PST
<b>Record Wind direction</b>	S
<b>Record Wind Speed (mph)</b>	1.6
<b>Have the weather conditions changed since last recorded?</b>	No
<b>Are you experiencing any odors</b>	No
Stop #14: Intersection of Del Valle Road and Hasley Canyon Road	
<b>Use map locator to enter lat/long for this observation point.</b>	Del Valle Rd & Hasley Canyon Rd, California 91355, USA (34.456905, -118.64146400000001)
<b>Record time at observation point</b>	22 Nov 2023 8:22 PM PST
<b>Record Wind Speed (mph)</b>	3.1
<b>Record Wind direction</b>	N
<b>Have the weather conditions changed since last recorded?</b>	No
<b>Are you experiencing any odors</b>	No
Stop #15: Intersection of Hasley Canyon Road and Gibraltar Lane	
<b>Use map locator to enter lat/long for this observation point.</b>	28579 Gibraltar Ln, Castaic, CA 91384, USA (34.4551702, -118.63360240000002)
<b>Record time at observation point</b>	22 Nov 2023 8:23 PM PST
<b>Record Wind direction</b>	S
<b>Record Wind Speed (mph)</b>	1.8
<b>Have the weather conditions changed since last recorded?</b>	No

Are you experiencing any odors

No

Stop #16: Intersection of Gibraltar Lane and Alton Way

Use map locator to enter lat/long for this observation point.

28340 Alton Way, Castaic, CA  
91384, USA  
(34.4547214, -118.6302393)

Record time at observation point

22 Nov 2023 8:24 PM PST

Record Wind direction

N

Record Wind Speed (mph)

.09

Have the weather conditions changed since last recorded?

No

Are you experiencing any odors

No

Stop #17: Intersection of Castlebury Place and Picadilly Place

Use map locator to enter lat/long for this observation point.

(34.4537675, -118.6276074)

Record time at observation point

22 Nov 2023 8:26 PM PST

Record Wind direction

N

Record Wind Speed (mph)

1.1

Have the weather conditions changed since last recorded?

No

Are you experiencing any odors

No

Stop #18: Intersection of Gibraltar Lane and Springvale Lane

Use map locator to enter lat/long for this observation point.

28223 Gibraltar Ln, Castaic, CA  
91384, USA  
(34.455888099999996,  
-118.62878079999999)

Record time at observation point

22 Nov 2023 8:27 PM PST

Record Wind direction

NW

Record Wind Speed (mph)

.02

Have the weather conditions changed since last recorded?

No

Are you experiencing any odors

No

Stop #19: Intersection of Gibraltar Lane and Cambridge Avenue

Use map locator to enter lat/long for this observation point.

28003 Gibraltar Ln, Castaic, CA  
91384, USA  
(34.4583288, -118.6270032)

Record time at observation point

22 Nov 2023 8:28 PM PST

Record Wind direction

NE

Record Wind Speed (mph)

.09

Have the weather conditions changed since last recorded?

No

Are you experiencing any odors

No

Stop #20: Intersection of Cambridge Avenue and Hasley Canyon Road

Use map locator to enter lat/long for this observation point.

29615 Cambridge Ave, Castaic, CA  
91384, USA  
(34.4551637,  
-118.62194369999999)

Record time at observation point

22 Nov 2023 8:29 PM PST

Record Wind direction

N

Record Wind Speed (mph)

.04

Have the weather conditions changed since last recorded?

No

Are you experiencing any odors

No

Stop #21: Intersection of The Old Road and Hillcrest Parkway

1 flagged

Use map locator to enter lat/long for this observation point.

27618 Iris Pl, Castaic, CA 91384,  
USA  
(34.470717199999996,  
-118.61738550000001)

Record time at observation point

22 Nov 2023 8:32 PM PST

Record Wind direction

W

Record Wind Speed (mph)

.09

Have the weather conditions changed since last recorded?

No

Are you experiencing any odors

Yes

<b>Description of Odor</b>	Landfill Gas
<b>Intensity of Odor</b>	2 - Light odor detected
<b>Are any corrective actions needed?</b>	No
Stop #22: Intersection of Hillcrest Parkway and Park Vista Drive at Castaic Elementary School	
<b>Use map locator to enter lat/long for this observation point.</b>	28332 Foothill Rd, Castaic, CA 91384, USA (34.471645699999996, -118.62989749999998)
<b>Record time at observation point</b>	22 Nov 2023 8:34 PM PST
<b>Record Wind direction</b>	E
<b>Record Wind Speed (mph)</b>	.02
<b>Have the weather conditions changed since last recorded?</b>	No
<b>Are you experiencing any odors</b>	No
Stop #23: Intersection of Creekbed Road and Firebrand Drive	
<b>Use map locator to enter lat/long for this observation point.</b>	29796 Creekbed Rd, Castaic, CA 91384, USA (34.4575962, -118.6195735)
<b>Record time at observation point</b>	22 Nov 2023 8:30 PM PST
<b>Record Wind direction</b>	N
<b>Record Wind Speed (mph)</b>	.02
<b>Have the weather conditions changed since last recorded?</b>	No
<b>Are you experiencing any odors</b>	No
Stop #24: Intersection of The Old Road and Live Oak Road	
<b>Use map locator to enter lat/long for this observation point.</b>	27305 Live Oak Rd Ste B, Castaic, CA 91384, USA (34.4534072, -118.6165492)
<b>Record time at observation point</b>	22 Nov 2023 8:39 PM PST
<b>Record Wind direction</b>	S

<b>Record Wind Speed (mph)</b>	1.1
<b>Have the weather conditions changed since last recorded?</b>	No
<b>Are you experiencing any odors</b>	No
Stop #25: Intersection of Live Oak Road and Hidden Trail Road	
<b>Use map locator to enter lat/long for this observation point.</b>	27662 Buckskin Dr, Castaic, CA 91384, USA (34.4501688, -118.61797809999999)
<b>Record time at observation point</b>	22 Nov 2023 8:40 PM PST
<b>Record Wind direction</b>	S
<b>Record Wind Speed (mph)</b>	.07
<b>Have the weather conditions changed since last recorded?</b>	No
<b>Are you experiencing any odors</b>	No
Stop #26: Intersection of Live Oak Elementary School at Saddleridge Way	
<b>Use map locator to enter lat/long for this observation point.</b>	27710 Rangewood Rd, Castaic, CA 91384, USA (34.450107599999996, -118.61922759999999)
<b>Record time at observation point</b>	22 Nov 2023 8:41 PM PST
<b>Record Wind direction</b>	N
<b>Record Wind Speed (mph)</b>	0
<b>Have the weather conditions changed since last recorded?</b>	No
<b>Are you experiencing any odors</b>	No
Stop #27: Intersection of Rangewood Road and Buckskin Drive	
<b>Use map locator to enter lat/long for this observation point.</b>	29165 Saddleridge Way, Castaic, CA 91384, USA (34.4491454, -118.62033539999999)
<b>Record time at observation point</b>	22 Nov 2023 8:41 PM PST
<b>Record Wind direction</b>	NE

<b>Record Wind Speed (mph)</b>	.02
<b>Have the weather conditions changed since last recorded?</b>	No
<b>Are you experiencing any odors</b>	No
Stop #28: Intersection of Quincy Street and Cambridge Avenue	
<b>Use map locator to enter lat/long for this observation point.</b>	27803 Quincy St, Castaic, CA 91384, USA (34.453026699999995, -118.62002930000001)
<b>Record time at observation point</b>	22 Nov 2023 8:43 PM PST
<b>Record Wind direction</b>	E
<b>Record Wind Speed (mph)</b>	1.1
<b>Have the weather conditions changed since last recorded?</b>	No
<b>Are you experiencing any odors</b>	No
Stop #29: Intersection of Hasley Canyon Road and Commerce Center Drive (Santa Clarita Valley International School & Playmakers Preschool)	
<b>Use map locator to enter lat/long for this observation point.</b>	28050 Hasley Canyon Rd, Castaic, CA 91384, USA (34.4509472, -118.6247111)
<b>Record time at observation point</b>	22 Nov 2023 8:46 PM PST
<b>Record Wind direction</b>	SE
<b>Record Wind Speed (mph)</b>	1.9
<b>Have the weather conditions changed since last recorded?</b>	No
<b>Are you experiencing any odors</b>	No
Stop #30: Intersection of Commerce Center Drive and Witherspoon Parkway	
<b>Use map locator to enter lat/long for this observation point.</b>	Commerce Center Dr & Witherspoon Pky, California 91384, USA (34.445912, -118.626105)
<b>Record time at observation point</b>	22 Nov 2023 8:48 PM PST

<b>Record Wind direction</b>	NW
<b>Record Wind Speed (mph)</b>	.02
<b>Have the weather conditions changed since last recorded?</b>	No
<b>Are you experiencing any odors</b>	No

Stop #31: Intersection of Franklin Parkway and driveway leading to the United States Postal Service

**Use map locator to enter lat/long for this observation point.** 28000 Franklin Pkwy, Valencia, CA 91355, USA (34.4352261, -118.62850189999997)

**Record time at observation point** 22 Nov 2023 8:50 PM PST

<b>Record Wind direction</b>	NE
<b>Record Wind Speed (mph)</b>	.02
<b>Have the weather conditions changed since last recorded?</b>	No
<b>Are you experiencing any odors</b>	No

Stop #32: Intersection of Henry Mayo Drive and Cambridge View Drive, leading into the Valencia Travel Village RV Resort

**Use map locator to enter lat/long for this observation point.** Henry Mayo Dr.

**Record time at observation point** 22 Nov 2023 8:53 PM PST

<b>Record Wind direction</b>	S
<b>Record Wind Speed (mph)</b>	.02
<b>Have the weather conditions changed since last recorded?</b>	No
<b>Are you experiencing any odors</b>	No

**Recorder Signature**



Adrian mendoza  
22 Nov 2023 8:53 PM PST

---

**Upon completion of this patrol, please check the box to trigger necessary notifications.**

---





# 4050 - Chiquita Odor Patrol Template

Complete

<b>Score</b>	3 / 3 (100%)	<b>Flagged items</b>	10	<b>Actions</b>	0
<b>Conducted on</b>	22 Nov 2023 6:53 AM PST				
<b>Prepared by</b>	Chiquita Landfill				
<b>If the name of the person conducting the Patrol does not appear above, please enter it here:</b>	Julian Jenkins				
<b>What type of patrol is this?</b>	Regular Patrol				
<b>Weather Conditions at the time of patrol.</b>	Sunny				
<b>Temperature at time of Patrol</b>	59°F Should be between -50°F to 125°F				
<b>I acknowledge that I have not visited the Reaction Area, working face, or other areas where exposed trash or landfill gas odors exist at Chiquita Canyon Landfill within four (4) hours prior to conducting the odor surveillance.</b>	<input checked="" type="checkbox"/>				
<b>I acknowledge that I will assess each Patrol Stop while standing outside of the vehicle.</b>	<input checked="" type="checkbox"/>				

**Flagged items**

10 flagged

Odor Patrol Stops / Stop #1: Chiquito Canyon Road and Driveway leading to the LA County Fire's Del Valle Regional Training Center

**Are you experiencing any odors**

Yes

Odor Patrol Stops / Stop #3: Intersection of Lincoln Avenue and Jackson Street

**Are you experiencing any odors**

Yes

Odor Patrol Stops / Stop #7: Intersection of San Martinez Road and Morningside Drive

**Are you experiencing any odors**

Yes

Odor Patrol Stops / Stop #8: Intersection of Lexington Drive and Morningside Drive

**Are you experiencing any odors**

Yes

Odor Patrol Stops / Stop #9: Intersection of Val Verde Road and Trellis Road

**Are you experiencing any odors**

Yes

Odor Patrol Stops / Stop #10: Intersection of San Martinez Road and Euclid Ave.

**Are you experiencing any odors**

Yes

Odor Patrol Stops / Stop #11: Intersection of San Martinez Road and Keningston Road

**Are you experiencing any odors**

Yes

Odor Patrol Stops / Stop #16: Intersection of Gibraltar Lane and Alton Way

**Are you experiencing any odors**

Yes

Odor Patrol Stops / Stop #19: Intersection of Gibraltar Lane and Cambridge Avenue

**Are you experiencing any odors**

Yes

Odor Patrol Stops / Stop #27: Intersection of Rangewood Road and Buckskin Drive

**Are you experiencing any odors**

Yes

<b>Odor Patrol Stops</b>	10 flagged
Stop #1: Chiquito Canyon Road and Driveway leading to the LA County Fire's Del Valle Regional Training Center	1 flagged
<b>Use map locator to enter lat/long for this observation point.</b>	28101 Chiquito Canyon Rd, Castaic, CA 91384, USA (34.4317609, -118.6589423)
<b>Record time at observation point</b>	22 Nov 2023 8:36 AM PST
<b>Record Wind direction</b>	N
<b>Record Wind Speed (mph)</b>	3.0
<b>Have the weather conditions changed since start of patrol?</b>	No
<b>Are you experiencing any odors</b>	Yes
<b>Description of Odor</b>	Landfill Gas
Reaction gas	
<b>Intensity of Odor</b>	2 - Light odor detected
<b>Are any corrective actions needed?</b>	
Stop #2: Intersection of Chiquito Canyon Road and Lincoln Avenue	
<b>Use map locator to enter lat/long for this observation point.</b>	28465 Chiquito Canyon Rd, Castaic, CA 91384, USA (34.4384167, -118.658496)
<b>Record time at observation point</b>	22 Nov 2023 8:34 AM PST
<b>Record Wind direction</b>	NE
<b>Record Wind Speed (mph)</b>	0.4
<b>Have the weather conditions changed since last recorded?</b>	No
<b>Are you experiencing any odors</b>	No
Stop #3: Intersection of Lincoln Avenue and Jackson Street	1 flagged
<b>Use map locator to enter lat/long for this observation point.</b>	28611 Lincoln Ave, Val Verde, CA 91384, USA (34.4398392, -118.6560351)
<b>Record time at observation point</b>	22 Nov 2023 8:31 AM PST

Record Wind direction	NE
Record Wind Speed (mph)	1.3
Have the weather conditions changed since last recorded?	No
Are you experiencing any odors	Yes
Description of Odor	Other
Describe odor	Musty odor
Intensity of Odor	1 - Very light odor detected
Are any corrective actions needed?	No
Stop #4: Intersection of Buchanan Way and Chiquito Canyon Road	
Use map locator to enter lat/long for this observation point.	28703 Chiquito Canyon Rd, Castaic, CA 91384, USA (34.441859799999996, -118.6573111)
Record time at observation point	22 Nov 2023 8:29 AM PST
Record Wind direction	W
Record Wind Speed (mph)	2.5
Have the weather conditions changed since last recorded?	No
Are you experiencing any odors	No
Stop #5: Intersection of Lincoln Avenue and Harding Avenue	
Use map locator to enter lat/long for this observation point.	(34.443070999999996, -118.655496)
Record time at observation point	22 Nov 2023 8:27 AM PST
Record Wind direction	NW
Record Wind Speed (mph)	2.5
Have the weather conditions changed since last recorded?	No
Are you experiencing any odors	No

Stop #6: Intersection of Chiquito Canyon Road and San Martinez Road

Use map locator to enter lat/long for this observation point. (34.4450611, -118.658208)

Record time at observation point 22 Nov 2023 8:24 AM PST

Record Wind direction SW

Record Wind Speed (mph) 1.3

Have the weather conditions changed since last recorded? No

Are you experiencing any odors No

Stop #7: Intersection of San Martinez Road and Morningside Drive 1 flagged

Use map locator to enter lat/long for this observation point. (34.4463017, -118.6613498)

Record time at observation point 22 Nov 2023 8:08 AM PST

Record Wind direction W

Record Wind Speed (mph) 0.9

Have the weather conditions changed since last recorded? No

Are you experiencing any odors Yes

Description of Odor Other

Describe odor Burning brush

Intensity of Odor 1 - Very light odor detected

Are any corrective actions needed? No

Stop #8: Intersection of Lexington Drive and Morningside Drive 1 flagged

Use map locator to enter lat/long for this observation point. (34.4483251, -118.6606297)

Record time at observation point 22 Nov 2023 8:10 AM PST

Record Wind direction SW

Record Wind Speed (mph) 0.7

Have the weather conditions changed since last recorded?	No
Are you experiencing any odors	Yes
Description of Odor	Other
Describe odor	Rancid cooking oil
Intensity of Odor	1 - Very light odor detected
Are any corrective actions needed?	No
Stop #9: Intersection of Val Verde Road and Trellis Road	1 flagged
Use map locator to enter lat/long for this observation point.	(34.4481854, -118.6629021)
Record time at observation point	22 Nov 2023 8:13 AM PST
Record Wind direction	NW
Record Wind Speed (mph)	0.7
Have the weather conditions changed since last recorded?	No
Are you experiencing any odors	Yes
Description of Odor	Other
Describe odor	Burning wood
Intensity of Odor	2 - Light odor detected
Are any corrective actions needed?	No
Stop #10: Intersection of San Martinez Road and Euclid Ave.	1 flagged
Use map locator to enter lat/long for this observation point.	(34.4476389, -118.6658794)
Record time at observation point	22 Nov 2023 8:16 AM PST
Record Wind direction	SE
Record Wind Speed (mph)	0.4
Have the weather conditions changed since last recorded?	No
Are you experiencing any odors	Yes

<b>Description of Odor</b>	Other
<b>Describe odor</b>	Rancid cooking oil
<b>Intensity of Odor</b>	1 - Very light odor detected
<b>Are any corrective actions needed?</b>	No
Stop #11: Intersection of San Martinez Road and Keningston Road	1 flagged
<b>Use map locator to enter lat/long for this observation point.</b>	30703 San Martinez Rd, Castaic, CA 91384, USA (34.448692199999996, -118.6712099)
<b>Record time at observation point</b>	22 Nov 2023 8:19 AM PST
<b>Record Wind direction</b>	W
<b>Record Wind Speed (mph)</b>	1.3
<b>Have the weather conditions changed since last recorded?</b>	No
<b>Are you experiencing any odors</b>	Yes
<b>Description of Odor</b>	Other
<b>Describe odor</b>	Cut trees I can hear a mulcher running nearby.
<b>Intensity of Odor</b>	2 - Light odor detected
<b>Are any corrective actions needed?</b>	No
Stop #12: Intersection of Hunstock Street and Windsor Road	
<b>Use map locator to enter lat/long for this observation point.</b>	(34.4459663, -118.6495314)
<b>Record time at observation point</b>	22 Nov 2023 8:04 AM PST
<b>Record Wind direction</b>	N
<b>Record Wind Speed (mph)</b>	0.4
<b>Have the weather conditions changed since last recorded?</b>	No
<b>Are you experiencing any odors</b>	No

Stop #13: Intersection of Del Valle Road and Silver Street

Use map locator to enter lat/long for this observation point.

29098 Del Valle Rd Suite E, Val Verde, CA 91384, USA  
(34.4484511, -118.65538769999999)

Record time at observation point

22 Nov 2023 8:01 AM PST

Record Wind direction

N

Record Wind Speed (mph)

2.0

Have the weather conditions changed since last recorded?

No

Are you experiencing any odors

No

Stop #14: Intersection of Del Valle Road and Hasley Canyon Road

Use map locator to enter lat/long for this observation point.

Del Valle Rd & Hasley Canyon Rd, California 91355, USA  
(34.456905, -118.64146400000001)

Record time at observation point

22 Nov 2023 7:59 AM PST

Record Wind Speed (mph)

2.0

Record Wind direction

E

Have the weather conditions changed since last recorded?

No

Are you experiencing any odors

No

Stop #15: Intersection of Hasley Canyon Road and Gibraltar Lane

Use map locator to enter lat/long for this observation point.

28579 Gibraltar Ln, Castaic, CA 91384, USA  
(34.4551702, -118.63360240000002)

Record time at observation point

22 Nov 2023 7:56 AM PST

Record Wind direction

NE

Record Wind Speed (mph)

1.6

Have the weather conditions changed since last recorded?

No



<b>Are you experiencing any odors</b>	No
Stop #16: Intersection of Gibraltar Lane and Alton Way	1 flagged
<b>Use map locator to enter lat/long for this observation point.</b>	28340 Alton Way, Castaic, CA 91384, USA (34.4547214, -118.6302393)
<b>Record time at observation point</b>	22 Nov 2023 7:54 AM PST
<b>Record Wind direction</b>	E
<b>Record Wind Speed (mph)</b>	2.5
<b>Have the weather conditions changed since last recorded?</b>	No
<b>Are you experiencing any odors</b>	Yes
<b>Description of Odor</b>	Chemical
Leaf blower exhaust	
<b>Intensity of Odor</b>	1 - Very light odor detected
<b>Are any corrective actions needed?</b>	No
Stop #17: Intersection of Castlebury Place and Picadilly Place	
<b>Use map locator to enter lat/long for this observation point.</b>	661 Your Home Away!, Castaic, CA 91384, USA (34.4536497, -118.62767199999998)
<b>Record time at observation point</b>	22 Nov 2023 7:52 AM PST
<b>Record Wind direction</b>	N
<b>Record Wind Speed (mph)</b>	3.1
<b>Have the weather conditions changed since last recorded?</b>	No
<b>Are you experiencing any odors</b>	No
Stop #18: Intersection of Gibraltar Lane and Springvale Lane	
<b>Use map locator to enter lat/long for this observation point.</b>	28256 Springvale Ln, Castaic, CA 91384, USA (34.4555485, -118.62855289999997)
<b>Record time at observation point</b>	22 Nov 2023 7:50 AM PST

Record Wind direction	NW
Record Wind Speed (mph)	3.1
Have the weather conditions changed since last recorded?	No
Are you experiencing any odors	No
Stop #19: Intersection of Gibraltar Lane and Cambridge Avenue	1 flagged

Use map locator to enter lat/long for this observation point. 28003 Gibraltar Ln, Castaic, CA 91384, USA (34.4583288, -118.6270032)

Record time at observation point	22 Nov 2023 7:40 AM PST
Record Wind direction	S
Record Wind Speed (mph)	1.3
Have the weather conditions changed since last recorded?	No
Are you experiencing any odors	Yes
Description of Odor	Other
Describe odor	Floral household fragrance
Intensity of Odor	1 - Very light odor detected
Are any corrective actions needed?	No

Stop #20: Intersection of Cambridge Avenue and Hasley Canyon Road

Use map locator to enter lat/long for this observation point. 9701 Creekbed Rd, Castaic, CA 91384, USA (34.4555301, -118.6218167)

Record time at observation point	22 Nov 2023 7:38 AM PST
Record Wind direction	NW
Record Wind Speed (mph)	3.1
Have the weather conditions changed since last recorded?	No
Are you experiencing any odors	No

Stop #21: Intersection of The Old Road and Hillcrest Parkway

Use map locator to enter lat/long for this observation point.

The Old Rd & Hillcrest Pky,  
California 91384, USA  
(34.470033,  
-118.61671299999998)

Record time at observation point

22 Nov 2023 7:33 AM PST

Record Wind direction

W

Record Wind Speed (mph)

1.1

Have the weather conditions changed since last recorded?

No

Are you experiencing any odors

No

Stop #22: Intersection of Hillcrest Parkway and Park Vista Drive  
at Castaic Elementary School

Use map locator to enter lat/long for this observation point.

28332 Foothill Rd, Castaic, CA  
91384, USA  
(34.471645699999996,  
-118.62989749999998)

Record time at observation point

22 Nov 2023 7:30 AM PST

Record Wind direction

SE

Record Wind Speed (mph)

1.3

Have the weather conditions changed since last recorded?

No

Are you experiencing any odors

No

Stop #23: Intersection of Creekbed Road and Firebrand Drive

Use map locator to enter lat/long for this observation point.

27704 Firebrand Dr, Castaic, CA  
91384, USA  
(34.457861199999996,  
-118.61993810000001)

Record time at observation point

22 Nov 2023 7:36 AM PST

Record Wind direction

N

Record Wind Speed (mph)

1.3

Have the weather conditions changed since last recorded?

No

Are you experiencing any odors

No

Stop #24: Intersection of The Old Road and Live Oak Road

Use map locator to enter lat/long for this observation point.

29483 The Old Rd, Castaic, CA  
91384, USA  
(34.4530556, -118.6163889)

Record time at observation point

22 Nov 2023 7:22 AM PST

Record Wind direction

N

Record Wind Speed (mph)

6.0

Have the weather conditions changed since last recorded?

No

Are you experiencing any odors

No

Stop #25: Intersection of Live Oak Road and Hidden Trail Road

Use map locator to enter lat/long for this observation point.

27662 Buckskin Dr, Castaic, CA  
91384, USA  
(34.4501688,  
-118.61797809999999)

Record time at observation point

22 Nov 2023 7:21 AM PST

Record Wind direction

NE

Record Wind Speed (mph)

2.2

Have the weather conditions changed since last recorded?

No

Are you experiencing any odors

No

Stop #26: Intersection of Live Oak Elementary School at  
Saddleridge Way

Use map locator to enter lat/long for this observation point.

27716 Saddleridge Way, Castaic,  
CA 91384, USA  
(34.4499516,  
-118.61930000000001)

Record time at observation point

22 Nov 2023 7:19 AM PST

Record Wind direction

N

Record Wind Speed (mph)

3.6

Have the weather conditions changed since last recorded?

No

Are you experiencing any odors

No

Stop #27: Intersection of Rangewood Road and Buckskin Drive

1 flagged

Use map locator to enter lat/long for this observation point.

29203 Saddleridge Way, Castaic,  
CA 91384, USA  
(34.4492799,  
-118.62036769999999)

Record time at observation point

22 Nov 2023 7:17 AM PST

Record Wind direction

N

Record Wind Speed (mph)

4.5

Have the weather conditions changed since last recorded?

No

Are you experiencing any odors

Yes

Description of Odor

Other

Describe odor

Laundry detergent

Intensity of Odor

1 - Very light odor detected

Are any corrective actions needed?

No

Stop #28: Intersection of Quincy Street and Cambridge Avenue

Use map locator to enter lat/long for this observation point.

27803 Quincy St, Castaic, CA  
91384, USA  
(34.453026699999995,  
-118.62002930000001)

Record time at observation point

22 Nov 2023 7:15 AM PST

Record Wind direction

N

Record Wind Speed (mph)

2.9

Have the weather conditions changed since last recorded?

No

Are you experiencing any odors

No

Stop #29: Intersection of Hasley Canyon Road and Commerce  
Center Drive (Santa Clarita Valley International School &  
Playmakers Preschool)

Use map locator to enter lat/long for this observation point.

28050 Hasley Canyon Rd, Castaic,  
CA 91384, USA  
(34.4509472, -118.6247111)

Record time at observation point

22 Nov 2023 7:13 AM PST

<b>Record Wind direction</b>	N
<b>Record Wind Speed (mph)</b>	4.5
<b>Have the weather conditions changed since last recorded?</b>	No
<b>Are you experiencing any odors</b>	No
Stop #30: Intersection of Commerce Center Drive and Witherspoon Parkway	
<b>Use map locator to enter lat/long for this observation point.</b>	Commerce Center Dr & Witherspoon Pky, California 91355, USA (34.445074999999996, -118.62639800000001)
<b>Record time at observation point</b>	22 Nov 2023 7:11 AM PST
<b>Record Wind direction</b>	NW
<b>Record Wind Speed (mph)</b>	3.1
<b>Have the weather conditions changed since last recorded?</b>	No
<b>Are you experiencing any odors</b>	No
Stop #31: Intersection of Franklin Parkway and driveway leading to the United States Postal Service	
<b>Use map locator to enter lat/long for this observation point.</b>	28000 Franklin Pkwy, Valencia, CA 91355, USA (34.4352261, -118.62850189999997)
<b>Record time at observation point</b>	22 Nov 2023 7:07 AM PST
<b>Record Wind direction</b>	NE
<b>Record Wind Speed (mph)</b>	1.1
<b>Have the weather conditions changed since last recorded?</b>	No
<b>Are you experiencing any odors</b>	No
Stop #32: Intersection of Henry Mayo Drive and Cambridge View Drive, leading into the Valencia Travel Village RV Resort	
<b>Use map locator to enter lat/long for this observation point.</b>	CA-126, Castaic, CA 91384, USA (34.4300457, -118.6245097)

**Record time at observation point**

22 Nov 2023 7:03 AM PST

**Record Wind direction**

SE

**Record Wind Speed (mph)**

3.1

**Have the weather conditions changed since last recorded?**

No

**Are you experiencing any odors**

No

**Recorder Signature**



Julian Jenkins  
22 Nov 2023 8:37 AM PST

---

**Upon completion of this patrol, please check the box to trigger necessary notifications.**



# 4050 - Chiquita Odor Patrol Template

Complete

<b>Score</b>	3 / 3 (100%)	<b>Flagged items</b>	4	<b>Actions</b>	0
<b>Conducted on</b>	24 Nov 2023 7:54 PM PST				
<b>Prepared by</b>	Chiquita Landfill				
<b>If the name of the person conducting the Patrol does not appear above, please enter it here:</b>	Nicolas and adrian				
<b>What type of patrol is this?</b>	Regular Patrol				
<b>Weather Conditions at the time of patrol.</b>	Partly Cloudy				
<b>Temperature at time of Patrol</b>	54°F Should be between -50°F to 125°F				
<b>I acknowledge that I have not visited the Reaction Area, working face, or other areas where exposed trash or landfill gas odors exist at Chiquita Canyon Landfill within four (4) hours prior to conducting the odor surveillance.</b>	<input checked="" type="checkbox"/>				
<b>I acknowledge that I will assess each Patrol Stop while standing outside of the vehicle.</b>	<input checked="" type="checkbox"/>				

**Flagged items**

4 flagged

Odor Patrol Stops / Stop #3: Intersection of Lincoln Avenue and Jackson Street

**Are you experiencing any odors**

Yes

Odor Patrol Stops / Stop #3: Intersection of Lincoln Avenue and Jackson Street

**Intensity of Odor**

4 -Strong Odor

Odor Patrol Stops / Stop #11: Intersection of San Martinez Road and Keningston Road

**Are you experiencing any odors**

Yes

Odor Patrol Stops / Stop #23: Intersection of Creekbed Road and Firebrand Drive

**Are you experiencing any odors**

Yes

<b>Odor Patrol Stops</b>	4 flagged
Stop #1: Chiquito Canyon Road and Driveway leading to the LA County Fire's Del Valle Regional Training Center	
<b>Use map locator to enter lat/long for this observation point.</b>	(34.4327263, -118.6590639)
<b>Record time at observation point</b>	24 Nov 2023 7:57 PM PST
<b>Record Wind direction</b>	S
<b>Record Wind Speed (mph)</b>	4.0
<b>Have the weather conditions changed since start of patrol?</b>	No
<b>Are you experiencing any odors</b>	No
Stop #2: Intersection of Chiquito Canyon Road and Lincoln Avenue	
<b>Use map locator to enter lat/long for this observation point.</b>	28464 Chiquito Canyon Rd, Castaic, CA 91384, USA (34.438305899999996, -118.65799469999999)
<b>Record time at observation point</b>	24 Nov 2023 7:58 PM PST
<b>Record Wind direction</b>	S
<b>Record Wind Speed (mph)</b>	1.8
<b>Have the weather conditions changed since last recorded?</b>	No
<b>Are you experiencing any odors</b>	No
Stop #3: Intersection of Lincoln Avenue and Jackson Street	
<b>Use map locator to enter lat/long for this observation point.</b>	28543 Lincoln Ave, Castaic, CA 91384, USA (34.4395774, -118.6561263)
<b>Record time at observation point</b>	24 Nov 2023 7:59 PM PST
<b>Record Wind direction</b>	S
<b>Record Wind Speed (mph)</b>	2.0
<b>Have the weather conditions changed since last recorded?</b>	No
<b>Are you experiencing any odors</b>	Yes

<b>Description of Odor</b>	Landfill Gas
<b>Intensity of Odor</b>	4 -Strong Odor
<b>Are any corrective actions needed?</b>	No
Stop #4: Intersection of Buchanan Way and Chiquito Canyon Road	
<b>Use map locator to enter lat/long for this observation point.</b>	30008 Buchanan Way, Castaic, CA 91384, USA (34.4416592, -118.65763009999999)
<b>Record time at observation point</b>	24 Nov 2023 8:02 PM PST
<b>Record Wind direction</b>	S
<b>Record Wind Speed (mph)</b>	0.6
<b>Have the weather conditions changed since last recorded?</b>	No
<b>Are you experiencing any odors</b>	No
Stop #5: Intersection of Lincoln Avenue and Harding Avenue	
<b>Use map locator to enter lat/long for this observation point.</b>	11629 Daleside Ave, Hawthorne, CA 90250, USA (34.443070999999996, -118.655496)
<b>Record time at observation point</b>	24 Nov 2023 8:00 PM PST
<b>Record Wind direction</b>	S
<b>Record Wind Speed (mph)</b>	2.9
<b>Have the weather conditions changed since last recorded?</b>	No
<b>Are you experiencing any odors</b>	No
Stop #6: Intersection of Chiquito Canyon Road and San Martinez Road	
<b>Use map locator to enter lat/long for this observation point.</b>	28900 Chiquito Canyon Rd, Castaic, CA 91384, USA (34.4451696, -118.65758459999999)
<b>Record time at observation point</b>	24 Nov 2023 8:03 PM PST

<b>Record Wind direction</b>	S
<b>Record Wind Speed (mph)</b>	1.1
<b>Have the weather conditions changed since last recorded?</b>	No
<b>Are you experiencing any odors</b>	No
Stop #7: Intersection of San Martinez Road and Morningside Drive	
<b>Use map locator to enter lat/long for this observation point.</b>	(34.4465309, -118.6611817)
<b>Record time at observation point</b>	24 Nov 2023 8:04 PM PST
<b>Record Wind direction</b>	E
<b>Record Wind Speed (mph)</b>	0.4
<b>Have the weather conditions changed since last recorded?</b>	No
<b>Are you experiencing any odors</b>	No
Stop #8: Intersection of Lexington Drive and Morningside Drive	
<b>Use map locator to enter lat/long for this observation point.</b>	(34.4483246, -118.6606807)
<b>Record time at observation point</b>	24 Nov 2023 8:04 PM PST
<b>Record Wind direction</b>	SW
<b>Record Wind Speed (mph)</b>	0.2
<b>Have the weather conditions changed since last recorded?</b>	No
<b>Are you experiencing any odors</b>	No
Stop #9: Intersection of Val Verde Road and Trellis Road	
<b>Use map locator to enter lat/long for this observation point.</b>	(34.4480157, -118.662931)
<b>Record time at observation point</b>	24 Nov 2023 8:06 PM PST
<b>Record Wind direction</b>	S
<b>Record Wind Speed (mph)</b>	0.2
<b>Have the weather conditions changed since last recorded?</b>	No

<b>Are you experiencing any odors</b>	No
Stop #10: Intersection of San Martinez Road and Euclid Ave.	
<b>Use map locator to enter lat/long for this observation point.</b>	(34.4477392, -118.6658517)
<b>Record time at observation point</b>	24 Nov 2023 8:07 PM PST
<b>Record Wind direction</b>	E
<b>Record Wind Speed (mph)</b>	3.6
<b>Have the weather conditions changed since last recorded?</b>	No
<b>Are you experiencing any odors</b>	No
Stop #11: Intersection of San Martinez Road and Keningston Road	
	1 flagged
<b>Use map locator to enter lat/long for this observation point.</b>	(34.4484615, -118.6709675)
<b>Record time at observation point</b>	24 Nov 2023 8:08 PM PST
<b>Record Wind direction</b>	E
<b>Record Wind Speed (mph)</b>	2.5
<b>Have the weather conditions changed since last recorded?</b>	No
<b>Are you experiencing any odors</b>	Yes
<b>Description of Odor</b>	Other
<b>Describe odor</b>	Livestock
<b>Intensity of Odor</b>	2 - Light odor detected
<b>Are any corrective actions needed?</b>	No
Stop #12: Intersection of Hunstock Street and Windsor Road	
<b>Use map locator to enter lat/long for this observation point.</b>	(34.4460167, -118.6494946)
<b>Record time at observation point</b>	24 Nov 2023 8:16 PM PST
<b>Record Wind direction</b>	S
<b>Record Wind Speed (mph)</b>	2.3

<b>Have the weather conditions changed since last recorded?</b>	No
<b>Are you experiencing any odors</b>	No
Stop #13: Intersection of Del Valle Road and Silver Street	
<b>Use map locator to enter lat/long for this observation point.</b>	(34.448485, -118.6553526)
<b>Record time at observation point</b>	24 Nov 2023 8:18 PM PST
<b>Record Wind direction</b>	S
<b>Record Wind Speed (mph)</b>	2.9
<b>Have the weather conditions changed since last recorded?</b>	No
<b>Are you experiencing any odors</b>	No
Stop #14: Intersection of Del Valle Road and Hasley Canyon Road	
<b>Use map locator to enter lat/long for this observation point.</b>	Del Valle Rd & Hasley Canyon Rd, California 91355, USA (34.456905, -118.64146400000001)
<b>Record time at observation point</b>	24 Nov 2023 8:21 PM PST
<b>Record Wind Speed (mph)</b>	0
<b>Record Wind direction</b>	NW
<b>Have the weather conditions changed since last recorded?</b>	No
<b>Are you experiencing any odors</b>	No
Stop #15: Intersection of Hasley Canyon Road and Gibraltar Lane	
<b>Use map locator to enter lat/long for this observation point.</b>	28579 Gibraltar Ln, Castaic, CA 91384, USA (34.4551702, -118.63360240000002)
<b>Record time at observation point</b>	24 Nov 2023 8:22 PM PST
<b>Record Wind direction</b>	NE
<b>Record Wind Speed (mph)</b>	0

**Have the weather conditions changed since last recorded?** No

**Are you experiencing any odors** No

Stop #16: Intersection of Gibraltar Lane and Alton Way

**Use map locator to enter lat/long for this observation point.** 28340 Alton Way, Castaic, CA  
91384, USA  
(34.4547214, -118.6302393)

**Record time at observation point** 24 Nov 2023 8:23 PM PST

**Record Wind direction** NW

**Record Wind Speed (mph)** 0

**Have the weather conditions changed since last recorded?** No

**Are you experiencing any odors** No

Stop #17: Intersection of Castlebury Place and Picadilly Place

**Use map locator to enter lat/long for this observation point.** 661 Your Home Away!, Castaic, CA  
91384, USA  
(34.4536497,  
-118.62767199999998)

**Record time at observation point** 24 Nov 2023 8:24 PM PST

**Record Wind direction** N

**Record Wind Speed (mph)** 0.2

**Have the weather conditions changed since last recorded?** No

**Are you experiencing any odors** No

Stop #18: Intersection of Gibraltar Lane and Springvale Lane

**Use map locator to enter lat/long for this observation point.** 28256 Springvale Ln, Castaic, CA  
91384, USA  
(34.4555485,  
-118.62855289999997)

**Record time at observation point** 24 Nov 2023 8:25 PM PST

**Record Wind direction** E

**Record Wind Speed (mph)** 0.9



<b>Have the weather conditions changed since last recorded?</b>	No
<b>Are you experiencing any odors</b>	No
Stop #19: Intersection of Gibraltar Lane and Cambridge Avenue	
<b>Use map locator to enter lat/long for this observation point.</b>	29823 Cambridge Ave, Castaic, CA 91384, USA (34.457917099999996, -118.62698039999998)
<b>Record time at observation point</b>	24 Nov 2023 8:26 PM PST
<b>Record Wind direction</b>	N
<b>Record Wind Speed (mph)</b>	1.6
<b>Have the weather conditions changed since last recorded?</b>	No
<b>Are you experiencing any odors</b>	No
Stop #20: Intersection of Cambridge Avenue and Hasley Canyon Road	
<b>Use map locator to enter lat/long for this observation point.</b>	29615 Cambridge Ave, Castaic, CA 91384, USA (34.4551637, -118.62194369999999)
<b>Record time at observation point</b>	24 Nov 2023 8:27 PM PST
<b>Record Wind direction</b>	S
<b>Record Wind Speed (mph)</b>	2.2
<b>Have the weather conditions changed since last recorded?</b>	No
<b>Are you experiencing any odors</b>	No
Stop #21: Intersection of The Old Road and Hillcrest Parkway	
<b>Use map locator to enter lat/long for this observation point.</b>	27610 Iris Pl, Castaic, CA 91384, USA (34.470656, -118.6171576)
<b>Record time at observation point</b>	24 Nov 2023 8:32 PM PST
<b>Record Wind direction</b>	W
<b>Record Wind Speed (mph)</b>	0.4

<b>Have the weather conditions changed since last recorded?</b>	No
<b>Are you experiencing any odors</b>	No
Stop #22: Intersection of Hillcrest Parkway and Park Vista Drive at Castaic Elementary School	
<b>Use map locator to enter lat/long for this observation point.</b>	28332 Foothill Rd, Castaic, CA 91384, USA (34.471645699999996, -118.62989749999998)
<b>Record time at observation point</b>	24 Nov 2023 8:33 PM PST
<b>Record Wind direction</b>	NW
<b>Record Wind Speed (mph)</b>	0
<b>Have the weather conditions changed since last recorded?</b>	No
<b>Are you experiencing any odors</b>	No
Stop #23: Intersection of Creekbed Road and Firebrand Drive	
<b>Use map locator to enter lat/long for this observation point.</b>	29796 Creekbed Rd, Castaic, CA 91384, USA (34.4575962, -118.6195735)
<b>Record time at observation point</b>	24 Nov 2023 8:28 PM PST
<b>Record Wind direction</b>	N
<b>Record Wind Speed (mph)</b>	0.2
<b>Have the weather conditions changed since last recorded?</b>	No
<b>Are you experiencing any odors</b>	Yes
<b>Description of Odor</b>	Other
<b>Describe odor</b>	Burning plastic
<b>Intensity of Odor</b>	2 - Light odor detected
<b>Are any corrective actions needed?</b>	No
Stop #24: Intersection of The Old Road and Live Oak Road	
<b>Use map locator to enter lat/long for this observation point.</b>	The Old Road And Live Oak Road

**Record time at observation point**

24 Nov 2023 8:37 PM PST

**Record Wind direction**

SE

**Record Wind Speed (mph)**

0

**Have the weather conditions changed since last recorded?**

No

**Are you experiencing any odors**

No

Stop #25: Intersection of Live Oak Road and Hidden Trail Road

**Use map locator to enter lat/long for this observation point.**

27662 Buckskin Dr, Castaic, CA  
91384, USA  
(34.4501688,  
-118.61797809999999)

**Record time at observation point**

24 Nov 2023 8:38 PM PST

**Record Wind direction**

W

**Record Wind Speed (mph)**

0

**Have the weather conditions changed since last recorded?**

No

**Are you experiencing any odors**

No

Stop #26: Intersection of Live Oak Elementary School at  
Saddleridge Way

**Use map locator to enter lat/long for this observation point.**

27710 Rangewood Rd, Castaic, CA  
91384, USA  
(34.450107599999996,  
-118.61922759999999)

**Record time at observation point**

24 Nov 2023 8:39 PM PST

**Record Wind direction**

SE

**Record Wind Speed (mph)**

0

**Have the weather conditions changed since last recorded?**

No

**Are you experiencing any odors**

No

Stop #27: Intersection of Rangewood Road and Buckskin Drive

**Use map locator to enter lat/long for this observation point.**

29165 Saddleridge Way, Castaic,  
CA 91384, USA  
(34.4491454,  
-118.62033539999999)

**Record time at observation point**

24 Nov 2023 8:40 PM PST

**Record Wind direction**

S

**Record Wind Speed (mph)**

1.8

**Have the weather conditions changed since last recorded?**

No

**Are you experiencing any odors**

No

Stop #28: Intersection of Quincy Street and Cambridge Avenue

**Use map locator to enter lat/long for this observation point.**

27803 Quincy St, Castaic, CA  
91384, USA  
(34.453026699999995,  
-118.62002930000001)

**Record time at observation point**

24 Nov 2023 8:42 PM PST

**Record Wind direction**

SE

**Record Wind Speed (mph)**

0

**Have the weather conditions changed since last recorded?**

No

**Are you experiencing any odors**

No

Stop #29: Intersection of Hasley Canyon Road and Commerce Center Drive (Santa Clarita Valley International School & Playmakers Preschool)

**Use map locator to enter lat/long for this observation point.**

(34.450926, -118.625125)

**Record time at observation point**

24 Nov 2023 8:44 PM PST

**Record Wind direction**

E

**Record Wind Speed (mph)**

0.9

**Have the weather conditions changed since last recorded?**

No

**Are you experiencing any odors**

No

Stop #30: Intersection of Commerce Center Drive and Witherspoon Parkway

**Use map locator to enter lat/long for this observation point.**

Commerce Center Dr &  
Witherspoon Pky, California  
91384, USA  
(34.445912, -118.626105)

**Record time at observation point**

24 Nov 2023 8:46 PM PST

**Record Wind direction**

NE

**Record Wind Speed (mph)**

0

**Have the weather conditions changed since last recorded?**

No

**Are you experiencing any odors**

No

Stop #31: Intersection of Franklin Parkway and driveway leading to the United States Postal Service

**Use map locator to enter lat/long for this observation point.**

28000 Franklin Pkwy, Valencia, CA  
91355, USA  
(34.4352261,  
-118.62850189999997)

**Record time at observation point**

24 Nov 2023 8:48 PM PST

**Record Wind direction**

W

**Record Wind Speed (mph)**

0.9

**Have the weather conditions changed since last recorded?**

No

**Are you experiencing any odors**

No

Stop #32: Intersection of Henry Mayo Drive and Cambridge View Drive, leading into the Valencia Travel Village RV Resort

**Use map locator to enter lat/long for this observation point.**

27953 Hancock Pkwy, Valencia, CA  
91355, USA  
(34.430459299999995,  
-118.62511680000001)

**Record time at observation point**

24 Nov 2023 8:50 PM PST

**Record Wind direction**

W

**Record Wind Speed (mph)**

2.0

**Have the weather conditions changed since last recorded?**

No

**Are you experiencing any odors**

No

Recorder Signature



Adrian Mendoza  
24 Nov 2023 8:53 PM PST

---

**Upon completion of this patrol, please check the box to trigger necessary notifications.**

---



# 4050 - Chiquita Odor Patrol Template

Complete

<b>Score</b>	3 / 3 (100%)	<b>Flagged items</b>	10	<b>Actions</b>	0
<b>Conducted on</b>	24 Nov 2023 6:57 AM PST				
<b>Prepared by</b>	Chiquita Landfill				
<b>If the name of the person conducting the Patrol does not appear above, please enter it here:</b>	Julian Jenkins				
<b>What type of patrol is this?</b>	Regular Patrol				
<b>Weather Conditions at the time of patrol.</b>	Partly Cloudy				
<b>Temperature at time of Patrol</b>	46°F Should be between -50°F to 125°F				
<b>I acknowledge that I have not visited the Reaction Area, working face, or other areas where exposed trash or landfill gas odors exist at Chiquita Canyon Landfill within four (4) hours prior to conducting the odor surveillance.</b>	<input checked="" type="checkbox"/>				
<b>I acknowledge that I will assess each Patrol Stop while standing outside of the vehicle.</b>	<input checked="" type="checkbox"/>				

**Flagged items**

10 flagged

Odor Patrol Stops / Stop #1: Chiquito Canyon Road and Driveway leading to the LA County Fire's Del Valle Regional Training Center

**Are you experiencing any odors**

Yes

Odor Patrol Stops / Stop #2: Intersection of Chiquito Canyon Road and Lincoln Avenue

**Are you experiencing any odors**

Yes

Odor Patrol Stops / Stop #3: Intersection of Lincoln Avenue and Jackson Street

**Are you experiencing any odors**

Yes

Odor Patrol Stops / Stop #4: Intersection of Buchanan Way and Chiquito Canyon Road

**Are you experiencing any odors**

Yes

Odor Patrol Stops / Stop #6: Intersection of Chiquito Canyon Road and San Martinez Road

**Are you experiencing any odors**

Yes

Odor Patrol Stops / Stop #8: Intersection of Lexington Drive and Morningside Drive

**Are you experiencing any odors**

Yes

Odor Patrol Stops / Stop #9: Intersection of Val Verde Road and Trellis Road

**Are you experiencing any odors**

Yes

Odor Patrol Stops / Stop #12: Intersection of Hunstock Street and Windsor Road

**Are you experiencing any odors**

Yes

Odor Patrol Stops / Stop #24: Intersection of The Old Road and Live Oak Road

**Are you experiencing any odors**

Yes

Odor Patrol Stops / Stop #32: Intersection of Henry Mayo Drive and Cambridge View Drive, leading into the Valencia Travel Village RV Resort

**Are you experiencing any odors**

Yes



<b>Odor Patrol Stops</b>	10 flagged
Stop #1: Chiquito Canyon Road and Driveway leading to the LA County Fire's Del Valle Regional Training Center	1 flagged
<b>Use map locator to enter lat/long for this observation point.</b>	28101 Chiquito Canyon Rd, Castaic, CA 91384, USA (34.4317609, -118.6589423)
<b>Record time at observation point</b>	24 Nov 2023 7:05 AM PST
<b>Record Wind direction</b>	N
<b>Record Wind Speed (mph)</b>	3.1
<b>Have the weather conditions changed since start of patrol?</b>	No
<b>Are you experiencing any odors</b>	Yes
<b>Description of Odor</b>	Other
<b>Describe odor</b>	Minty odor
<b>Intensity of Odor</b>	1 - Very light odor detected
<b>Are any corrective actions needed?</b>	No
Stop #2: Intersection of Chiquito Canyon Road and Lincoln Avenue	1 flagged
<b>Use map locator to enter lat/long for this observation point.</b>	Chiquito Canyon Rd & Lincoln Ave, California 91355, USA (34.437901, -118.658324)
<b>Record time at observation point</b>	24 Nov 2023 7:07 AM PST
<b>Record Wind direction</b>	NE
<b>Record Wind Speed (mph)</b>	2.2
<b>Have the weather conditions changed since last recorded?</b>	No
<b>Are you experiencing any odors</b>	Yes
<b>Description of Odor</b>	Other
<b>Describe odor</b>	Minty odor
<b>Intensity of Odor</b>	1 - Very light odor detected

<b>Are any corrective actions needed?</b>	No
Stop #3: Intersection of Lincoln Avenue and Jackson Street	1 flagged
<b>Use map locator to enter lat/long for this observation point.</b>	28611 Lincoln Ave, Val Verde, CA 91384, USA (34.4398392, -118.6560351)
<b>Record time at observation point</b>	24 Nov 2023 7:09 AM PST
<b>Record Wind direction</b>	E
<b>Record Wind Speed (mph)</b>	2.2
<b>Have the weather conditions changed since last recorded?</b>	No
<b>Are you experiencing any odors</b>	Yes
<b>Description of Odor</b>	Other
<b>Describe odor</b>	Minty odor and food
<b>Intensity of Odor</b>	1 - Very light odor detected
<b>Are any corrective actions needed?</b>	No
Stop #4: Intersection of Buchanan Way and Chiquito Canyon Road	1 flagged
<b>Use map locator to enter lat/long for this observation point.</b>	28703 Chiquito Canyon Rd, Castaic, CA 91384, USA (34.441859799999996, -118.6573111)
<b>Record time at observation point</b>	24 Nov 2023 7:12 AM PST
<b>Record Wind direction</b>	N
<b>Record Wind Speed (mph)</b>	0
<b>Have the weather conditions changed since last recorded?</b>	No
<b>Are you experiencing any odors</b>	Yes
<b>Description of Odor</b>	Other
<b>Describe odor</b>	Minty odor
<b>Intensity of Odor</b>	1 - Very light odor detected

**Are any corrective actions needed?** No

Stop #5: Intersection of Lincoln Avenue and Harding Avenue

**Use map locator to enter lat/long for this observation point.** (34.443070999999996, -118.655496)

**Record time at observation point** 24 Nov 2023 7:14 AM PST

**Record Wind direction** N

**Record Wind Speed (mph)** 2.0

**Have the weather conditions changed since last recorded?** No

**Are you experiencing any odors** No

Stop #6: Intersection of Chiquito Canyon Road and San Martinez Road 1 flagged

**Use map locator to enter lat/long for this observation point.** 30010 San Martinez Rd, Castaic, CA 91384, USA (34.4449994, -118.6582312)

**Record time at observation point** 24 Nov 2023 7:16 AM PST

**Record Wind direction** N

**Record Wind Speed (mph)** 0

**Have the weather conditions changed since last recorded?** No

**Are you experiencing any odors** Yes

**Description of Odor** Other

**Describe odor** Minty odor

**Intensity of Odor** 1 - Very light odor detected

**Are any corrective actions needed?** No

Stop #7: Intersection of San Martinez Road and Morningside Drive

**Use map locator to enter lat/long for this observation point.** (34.4463547, -118.6613497)

**Record time at observation point** 24 Nov 2023 7:18 AM PST

Record Wind direction	N
Record Wind Speed (mph)	0.7
Have the weather conditions changed since last recorded?	No
Are you experiencing any odors	No
Stop #8: Intersection of Lexington Drive and Morningside Drive	1 flagged
Use map locator to enter lat/long for this observation point.	(34.4483792, -118.6606653)
Record time at observation point	24 Nov 2023 7:20 AM PST
Record Wind direction	NE
Record Wind Speed (mph)	0.4
Have the weather conditions changed since last recorded?	No
Are you experiencing any odors	Yes
Description of Odor	Other
Describe odor	Rancid cooking oil
Intensity of Odor	1 - Very light odor detected
Are any corrective actions needed?	No
Stop #9: Intersection of Val Verde Road and Trellis Road	1 flagged
Use map locator to enter lat/long for this observation point.	30227 Trellis Rd, Castaic, CA 91384, USA (34.448391799999996, -118.66299610000002)
Record time at observation point	24 Nov 2023 7:23 AM PST
Record Wind direction	N
Record Wind Speed (mph)	0
Have the weather conditions changed since last recorded?	No
Are you experiencing any odors	Yes
Description of Odor	Other

<b>Describe odor</b>	Food and rancid cooking oil
<b>Intensity of Odor</b>	1 - Very light odor detected
<b>Are any corrective actions needed?</b>	No
Stop #10: Intersection of San Martinez Road and Euclid Ave.	
<b>Use map locator to enter lat/long for this observation point.</b>	(34.447837, -118.6659706)
<b>Record time at observation point</b>	24 Nov 2023 7:25 AM PST
<b>Record Wind direction</b>	N
<b>Record Wind Speed (mph)</b>	0
<b>Have the weather conditions changed since last recorded?</b>	No
<b>Are you experiencing any odors</b>	No
Stop #11: Intersection of San Martinez Road and Keningston Road	
<b>Use map locator to enter lat/long for this observation point.</b>	30702 San Martinez Rd, Castaic, CA 91384, USA (34.4482384, -118.67111870000001)
<b>Record time at observation point</b>	24 Nov 2023 7:27 AM PST
<b>Record Wind direction</b>	W
<b>Record Wind Speed (mph)</b>	0.4
<b>Have the weather conditions changed since last recorded?</b>	No
<b>Are you experiencing any odors</b>	No
Stop #12: Intersection of Hunstock Street and Windsor Road	
<b>Use map locator to enter lat/long for this observation point.</b>	1 flagged (34.4457741, -118.649596)
<b>Record time at observation point</b>	24 Nov 2023 7:32 AM PST
<b>Record Wind direction</b>	S
<b>Record Wind Speed (mph)</b>	0.9
<b>Have the weather conditions changed since last recorded?</b>	No

<b>Are you experiencing any odors</b>	Yes
<b>Description of Odor</b>	Other
<b>Describe odor</b>	Laundry detergent
<b>Intensity of Odor</b>	1 - Very light odor detected
<b>Are any corrective actions needed?</b>	No
Stop #13: Intersection of Del Valle Road and Silver Street	
<b>Use map locator to enter lat/long for this observation point.</b>	(34.4483277, -118.6553757)
<b>Record time at observation point</b>	24 Nov 2023 7:38 AM PST
<b>Record Wind direction</b>	W
<b>Record Wind Speed (mph)</b>	0.7
<b>Have the weather conditions changed since last recorded?</b>	No
<b>Are you experiencing any odors</b>	No
Stop #14: Intersection of Del Valle Road and Hasley Canyon Road	
<b>Use map locator to enter lat/long for this observation point.</b>	29007 Hasley Canyon Rd, Castaic, CA 91384, USA (34.45725, -118.6406063)
<b>Record time at observation point</b>	24 Nov 2023 7:41 AM PST
<b>Record Wind Speed (mph)</b>	0.7
<b>Record Wind direction</b>	S
<b>Have the weather conditions changed since last recorded?</b>	No
<b>Are you experiencing any odors</b>	No
Stop #15: Intersection of Hasley Canyon Road and Gibraltar Lane	
<b>Use map locator to enter lat/long for this observation point.</b>	28568 Gibraltar Ln, Castaic, CA 91384, USA (34.4550802, -118.63320199999998)
<b>Record time at observation point</b>	24 Nov 2023 7:43 AM PST

Record Wind direction	N
Record Wind Speed (mph)	0
Have the weather conditions changed since last recorded?	No
Are you experiencing any odors	No
Stop #16: Intersection of Gibraltar Lane and Alton Way	
Use map locator to enter lat/long for this observation point.	28340 Alton Way, Castaic, CA 91384, USA (34.4547214, -118.6302393)
Record time at observation point	24 Nov 2023 7:44 AM PST
Record Wind direction	SE
Record Wind Speed (mph)	0.7
Have the weather conditions changed since last recorded?	No
Are you experiencing any odors	No
Stop #17: Intersection of Castlebury Place and Picadilly Place	
Use map locator to enter lat/long for this observation point.	29732 Castlebury Pl, Castaic, CA 91384, USA (34.4539136, -118.62732229999999)
Record time at observation point	24 Nov 2023 7:47 AM PST
Record Wind direction	N
Record Wind Speed (mph)	0
Have the weather conditions changed since last recorded?	No
Are you experiencing any odors	No
Stop #18: Intersection of Gibraltar Lane and Springvale Lane	
Use map locator to enter lat/long for this observation point.	(34.4559271, -118.6284366)
Record time at observation point	24 Nov 2023 7:49 AM PST
Record Wind direction	N
Record Wind Speed (mph)	1.8

<b>Have the weather conditions changed since last recorded?</b>	No
<b>Are you experiencing any odors</b>	No
Stop #19: Intersection of Gibraltar Lane and Cambridge Avenue	
<b>Use map locator to enter lat/long for this observation point.</b>	29823 Cambridge Ave, Castaic, CA 91384, USA (34.457917099999996, -118.62698039999998)
<b>Record time at observation point</b>	24 Nov 2023 7:51 AM PST
<b>Record Wind direction</b>	S
<b>Record Wind Speed (mph)</b>	1.1
<b>Have the weather conditions changed since last recorded?</b>	No
<b>Are you experiencing any odors</b>	No
Stop #20: Intersection of Cambridge Avenue and Hasley Canyon Road	
<b>Use map locator to enter lat/long for this observation point.</b>	9701 Creekbed Rd, Castaic, CA 91384, USA (34.4555301, -118.6218167)
<b>Record time at observation point</b>	24 Nov 2023 7:53 AM PST
<b>Record Wind direction</b>	N
<b>Record Wind Speed (mph)</b>	0
<b>Have the weather conditions changed since last recorded?</b>	No
<b>Are you experiencing any odors</b>	No
Stop #21: Intersection of The Old Road and Hillcrest Parkway	
<b>Use map locator to enter lat/long for this observation point.</b>	The Old Rd & Hillcrest Pky, California 91384, USA (34.470033, -118.61671299999998)
<b>Record time at observation point</b>	24 Nov 2023 8:04 AM PST
<b>Record Wind direction</b>	W
<b>Record Wind Speed (mph)</b>	0.4



<b>Have the weather conditions changed since last recorded?</b>	No
<b>Are you experiencing any odors</b>	No
Stop #22: Intersection of Hillcrest Parkway and Park Vista Drive at Castaic Elementary School	
<b>Use map locator to enter lat/long for this observation point.</b>	30455 Park Vista Dr, Castaic, CA 91384, USA (34.472168100000005, -118.6304217)
<b>Record time at observation point</b>	24 Nov 2023 7:59 AM PST
<b>Record Wind direction</b>	W
<b>Record Wind Speed (mph)</b>	1.3
<b>Have the weather conditions changed since last recorded?</b>	No
<b>Are you experiencing any odors</b>	No
Stop #23: Intersection of Creekbed Road and Firebrand Drive	
<b>Use map locator to enter lat/long for this observation point.</b>	29796 Creekbed Rd, Castaic, CA 91384, USA (34.4575962, -118.6195735)
<b>Record time at observation point</b>	24 Nov 2023 7:55 AM PST
<b>Record Wind direction</b>	NW
<b>Record Wind Speed (mph)</b>	1.3
<b>Have the weather conditions changed since last recorded?</b>	No
<b>Are you experiencing any odors</b>	No
Stop #24: Intersection of The Old Road and Live Oak Road	
<b>Use map locator to enter lat/long for this observation point.</b>	1 flagged 27602 Hartford Ave, Castaic, CA 91384, USA (34.453196, -118.61702079999998)
<b>Record time at observation point</b>	24 Nov 2023 8:07 AM PST
<b>Record Wind direction</b>	NE
<b>Record Wind Speed (mph)</b>	0.4

Have the weather conditions changed since last recorded?	No
Are you experiencing any odors	Yes
Description of Odor	Other
Describe odor	Cooking oil
Intensity of Odor	1 - Very light odor detected
Are any corrective actions needed?	No
Stop #25: Intersection of Live Oak Road and Hidden Trail Road	
Use map locator to enter lat/long for this observation point.	27662 Buckskin Dr, Castaic, CA 91384, USA (34.4501688, -118.61797809999999)
Record time at observation point	24 Nov 2023 8:09 AM PST
Record Wind direction	E
Record Wind Speed (mph)	0.9
Have the weather conditions changed since last recorded?	No
Are you experiencing any odors	No
Stop #26: Intersection of Live Oak Elementary School at Saddleridge Way	
Use map locator to enter lat/long for this observation point.	27702 Saddleridge Way, Castaic, CA 91384, USA (34.4502433, -118.61893529999998)
Record time at observation point	24 Nov 2023 8:11 AM PST
Record Wind direction	N
Record Wind Speed (mph)	0.4
Have the weather conditions changed since last recorded?	No
Are you experiencing any odors	No
Stop #27: Intersection of Rangewood Road and Buckskin Drive	
Use map locator to enter lat/long for this observation point.	29203 Saddleridge Way, Castaic,

CA 91384, USA  
(34.4492799,  
-118.62036769999999)

**Record time at observation point** 24 Nov 2023 8:12 AM PST

**Record Wind direction** N

**Record Wind Speed (mph)** 0.9

**Have the weather conditions changed since last recorded?** No

**Are you experiencing any odors** No

Stop #28: Intersection of Quincy Street and Cambridge Avenue

**Use map locator to enter lat/long for this observation point.** 27727 Quincy St, Castaic, CA  
91384, USA  
(34.4531311, -118.619619)

**Record time at observation point** 24 Nov 2023 8:14 AM PST

**Record Wind direction** S

**Record Wind Speed (mph)** 0.4

**Have the weather conditions changed since last recorded?** No

**Are you experiencing any odors** No

Stop #29: Intersection of Hasley Canyon Road and Commerce Center Drive (Santa Clarita Valley International School & Playmakers Preschool)

**Use map locator to enter lat/long for this observation point.** 28050 Hasley Canyon Rd, Castaic,  
CA 91384, USA  
(34.4509472, -118.6247111)

**Record time at observation point** 24 Nov 2023 8:18 AM PST

**Record Wind direction** W

**Record Wind Speed (mph)** 1.6

**Have the weather conditions changed since last recorded?** No

**Are you experiencing any odors** No

Stop #30: Intersection of Commerce Center Drive and Witherspoon Parkway

Use map locator to enter lat/long for this observation point.

29011 Witherspoon Pkwy,  
Valencia, CA 91355, USA  
(34.445682,  
-118.62720999999999)

Record time at observation point

24 Nov 2023 8:20 AM PST

Record Wind direction

N

Record Wind Speed (mph)

1.8

Have the weather conditions changed since last recorded?

No

Are you experiencing any odors

No

Stop #31: Intersection of Franklin Parkway and driveway leading to the United States Postal Service

Use map locator to enter lat/long for this observation point.

28615 Braxton Ave, Valencia, CA  
91355, USA  
(34.436017,  
-118.62702900000001)

Record time at observation point

24 Nov 2023 8:24 AM PST

Record Wind direction

NE

Record Wind Speed (mph)

2.2

Have the weather conditions changed since last recorded?

No

Are you experiencing any odors

No

Stop #32: Intersection of Henry Mayo Drive and Cambridge View Drive, leading into the Valencia Travel Village RV Resort

1 flagged

Use map locator to enter lat/long for this observation point.

CA-126, Castaic, CA 91384, USA  
(34.4293723,  
-118.62602079999999)

Record time at observation point

24 Nov 2023 8:27 AM PST

Record Wind direction

NE

Record Wind Speed (mph)

5.8

Have the weather conditions changed since last recorded?

No

Are you experiencing any odors

Yes

Description of Odor

Other

**Describe odor**

Lumber - pine

**Intensity of Odor**

1 - Very light odor detected

**Are any corrective actions needed?**

No

**Recorder Signature**



Julian Jenkins  
24 Nov 2023 8:27 AM PST

---

**Upon completion of this patrol, please check the box to trigger necessary notifications.**

# 4050 - Chiquita Odor Patrol Template

Complete

<b>Score</b>	3 / 3 (100%)	<b>Flagged items</b>	1	<b>Actions</b>	0
<b>Conducted on</b>	25 Nov 2023 7:46 PM PST				
<b>Prepared by</b>	Chiquita Landfill				
<b>If the name of the person conducting the Patrol does not appear above, please enter it here:</b>	Adrian and Nicolas				
<b>What type of patrol is this?</b>	Regular Patrol				
<b>Weather Conditions at the time of patrol.</b>	Sunny				
Clear night sky					
<b>Temperature at time of Patrol</b>	54°F Should be between -50°F to 125°F				
<b>I acknowledge that I have not visited the Reaction Area, working face, or other areas where exposed trash or landfill gas odors exist at Chiquita Canyon Landfill within four (4) hours prior to conducting the odor surveillance.</b>	<input checked="" type="checkbox"/>				
<b>I acknowledge that I will assess each Patrol Stop while standing outside of the vehicle.</b>	<input checked="" type="checkbox"/>				

**Flagged items**

1 flagged

Odor Patrol Stops / Stop #10: Intersection of San Martinez Road and Euclid Ave.

**Are you experiencing any odors**

Yes



**Odor Patrol Stops**

1 flagged

Stop #1: Chiquito Canyon Road and Driveway leading to the LA County Fire's Del Valle Regional Training Center

**Use map locator to enter lat/long for this observation point.**28101 Chiquito Canyon Rd,  
Castaic, CA 91384, USA  
(34.4326869, -118.6590582)**Record time at observation point**

25 Nov 2023 7:52 PM PST

**Record Wind direction**

N

**Record Wind Speed (mph)**

0

**Have the weather conditions changed since start of patrol?**

No

**Are you experiencing any odors**

No

Stop #2: Intersection of Chiquito Canyon Road and Lincoln Avenue

**Use map locator to enter lat/long for this observation point.**Chiquito Canyon Rd & Lincoln Ave,  
California 91355, USA  
(34.437901, -118.658324)**Record time at observation point**

25 Nov 2023 7:54 PM PST

**Record Wind direction**

S

**Record Wind Speed (mph)**

1.8

**Have the weather conditions changed since last recorded?**

No

**Are you experiencing any odors**

No

Stop #3: Intersection of Lincoln Avenue and Jackson Street

**Use map locator to enter lat/long for this observation point.**28543 Lincoln Ave, Castaic, CA  
91384, USA  
(34.4395774, -118.6561263)**Record time at observation point**

25 Nov 2023 7:55 PM PST

**Record Wind direction**

N

**Record Wind Speed (mph)**

1.3

**Have the weather conditions changed since last recorded?**

No

**Are you experiencing any odors**

No

Stop #4: Intersection of Buchanan Way and Chiquito Canyon Road

**Use map locator to enter lat/long for this observation point.**

30008 Buchanan Way, Castaic, CA  
91384, USA  
(34.4416592,  
-118.65763009999999)

**Record time at observation point**

25 Nov 2023 7:57 PM PST

**Record Wind direction**

S

**Record Wind Speed (mph)**

0

**Have the weather conditions changed since last recorded?**

No

**Are you experiencing any odors**

No

Stop #5: Intersection of Lincoln Avenue and Harding Avenue

**Use map locator to enter lat/long for this observation point.**

11629 Daleside Ave, Hawthorne,  
CA 90250, USA  
(34.443070999999996,  
-118.655496)

**Record time at observation point**

25 Nov 2023 7:56 PM PST

**Record Wind direction**

E

**Record Wind Speed (mph)**

1.1

**Have the weather conditions changed since last recorded?**

No

**Are you experiencing any odors**

No

Stop #6: Intersection of Chiquito Canyon Road and San Martinez Road

**Use map locator to enter lat/long for this observation point.**

San Martinez Rd & Chiquito  
Canyon Rd, Val Verde, CA 91384,  
USA  
(34.445074, -118.657935)

**Record time at observation point**

25 Nov 2023 7:59 PM PST

**Record Wind direction**

SE

**Record Wind Speed (mph)**

3.1

<b>Have the weather conditions changed since last recorded?</b>	No
<b>Are you experiencing any odors</b>	No
Stop #7: Intersection of San Martinez Road and Morningside Drive	
<b>Use map locator to enter lat/long for this observation point.</b>	(34.4465158, -118.6611998)
<b>Record time at observation point</b>	25 Nov 2023 8:00 PM PST
<b>Record Wind direction</b>	S
<b>Record Wind Speed (mph)</b>	0
<b>Have the weather conditions changed since last recorded?</b>	No
<b>Are you experiencing any odors</b>	No
Stop #8: Intersection of Lexington Drive and Morningside Drive	
<b>Use map locator to enter lat/long for this observation point.</b>	(34.4483433, -118.6606978)
<b>Record time at observation point</b>	25 Nov 2023 8:01 PM PST
<b>Record Wind direction</b>	SE
<b>Record Wind Speed (mph)</b>	1.1
<b>Have the weather conditions changed since last recorded?</b>	No
<b>Are you experiencing any odors</b>	No
Stop #9: Intersection of Val Verde Road and Trellis Road	
<b>Use map locator to enter lat/long for this observation point.</b>	(34.4480311, -118.6629525)
<b>Record time at observation point</b>	25 Nov 2023 8:02 PM PST
<b>Record Wind direction</b>	S
<b>Record Wind Speed (mph)</b>	3.1
<b>Have the weather conditions changed since last recorded?</b>	No
<b>Are you experiencing any odors</b>	No
Stop #10: Intersection of San Martinez Road and Euclid Ave.	1 flagged

**Use map locator to enter lat/long for this observation point.** (34.4477176, -118.6658359)

**Record time at observation point** 25 Nov 2023 8:03 PM PST

**Record Wind direction** NW

**Record Wind Speed (mph)** 1.3

**Have the weather conditions changed since last recorded?** No

**Are you experiencing any odors** Yes

**Description of Odor** Other

**Describe odor** Smoke

**Intensity of Odor** 2 - Light odor detected

**Are any corrective actions needed?** No

Stop #11: Intersection of San Martinez Road and Keningston Road

**Use map locator to enter lat/long for this observation point.** (34.4484453, -118.6708873)

**Record time at observation point** 25 Nov 2023 8:05 PM PST

**Record Wind direction** N

**Record Wind Speed (mph)** 0

**Have the weather conditions changed since last recorded?** No

**Are you experiencing any odors** No

Stop #12: Intersection of Hunstock Street and Windsor Road

**Use map locator to enter lat/long for this observation point.** (34.4459738, -118.6494445)

**Record time at observation point** 25 Nov 2023 8:09 PM PST

**Record Wind direction** S

**Record Wind Speed (mph)** 4.2

**Have the weather conditions changed since last recorded?** No

**Are you experiencing any odors** No

Stop #13: Intersection of Del Valle Road and Silver Street

Use map locator to enter lat/long for this observation point. (34.448654, -118.655281)

Record time at observation point 25 Nov 2023 8:11 PM PST

Record Wind direction S

Record Wind Speed (mph) 7.1

Have the weather conditions changed since last recorded? No

Are you experiencing any odors No

Stop #14: Intersection of Del Valle Road and Hasley Canyon Road

Use map locator to enter lat/long for this observation point. Del Valle Rd & Hasley Canyon Rd, California 91355, USA (34.456905, -118.64146400000001)

Record time at observation point 25 Nov 2023 8:13 PM PST

Record Wind Speed (mph) 4.5

Record Wind direction SE

Have the weather conditions changed since last recorded? No

Are you experiencing any odors No

Stop #15: Intersection of Hasley Canyon Road and Gibraltar Lane

Use map locator to enter lat/long for this observation point. 28579 Gibraltar Ln, Castaic, CA 91384, USA (34.4551702, -118.63360240000002)

Record time at observation point 25 Nov 2023 8:16 PM PST

Record Wind direction S

Record Wind Speed (mph) 2.5

Have the weather conditions changed since last recorded? No

Are you experiencing any odors No

Stop #16: Intersection of Gibraltar Lane and Alton Way

Use map locator to enter lat/long for this observation point.

28340 Alton Way, Castaic, CA  
91384, USA  
(34.4547214, -118.6302393)

Record time at observation point

25 Nov 2023 8:17 PM PST

Record Wind direction

SE

Record Wind Speed (mph)

3.2

Have the weather conditions changed since last recorded?

No

Are you experiencing any odors

No

Stop #17: Intersection of Castlebury Place and Picadilly Place

Use map locator to enter lat/long for this observation point.

661 Your Home Away!, Castaic, CA  
91384, USA  
(34.4536497,  
-118.62767199999998)

Record time at observation point

25 Nov 2023 8:19 PM PST

Record Wind direction

S

Record Wind Speed (mph)

2.5

Have the weather conditions changed since last recorded?

No

Are you experiencing any odors

No

Stop #18: Intersection of Gibraltar Lane and Springvale Lane

Use map locator to enter lat/long for this observation point.

28257 Springvale Ln, Castaic, CA  
91384, USA  
(34.4558965,  
-118.62827940000001)

Record time at observation point

25 Nov 2023 8:20 PM PST

Record Wind direction

W

Record Wind Speed (mph)

2.5

Have the weather conditions changed since last recorded?

No

Are you experiencing any odors

No

Stop #19: Intersection of Gibraltar Lane and Cambridge Avenue

Use map locator to enter lat/long for this observation point.

28003 Gibraltar Ln, Castaic, CA  
91384, USA  
(34.4583288, -118.6270032)

Record time at observation point

25 Nov 2023 8:21 PM PST

Record Wind direction

SW

Record Wind Speed (mph)

1.3

Have the weather conditions changed since last recorded?

No

Are you experiencing any odors

No

Stop #20: Intersection of Cambridge Avenue and Hasley Canyon Road

Use map locator to enter lat/long for this observation point.

9701 Creekbed Rd, Castaic, CA  
91384, USA  
(34.4555301, -118.6218167)

Record time at observation point

25 Nov 2023 8:22 PM PST

Record Wind direction

E

Record Wind Speed (mph)

1.8

Have the weather conditions changed since last recorded?

No

Are you experiencing any odors

No

Stop #21: Intersection of The Old Road and Hillcrest Parkway

Use map locator to enter lat/long for this observation point.

27618 Iris Pl, Castaic, CA 91384,  
USA  
(34.470717199999996,  
-118.61738550000001)

Record time at observation point

25 Nov 2023 8:26 PM PST

Record Wind direction

W

Record Wind Speed (mph)

3.1

Have the weather conditions changed since last recorded?

No

Are you experiencing any odors

No

Stop #22: Intersection of Hillcrest Parkway and Park Vista Drive at Castaic Elementary School

30455 Park Vista Dr, Castaic, CA  
91384, USA  
(34.472168100000005,  
-118.6304217)

Use map locator to enter lat/long for this observation point.

Record time at observation point 25 Nov 2023 8:28 PM PST

Record Wind direction S

Record Wind Speed (mph) 1.3

Have the weather conditions changed since last recorded? No

Are you experiencing any odors No

Stop #23: Intersection of Creekbed Road and Firebrand Drive

27704 Firebrand Dr, Castaic, CA  
91384, USA  
(34.457861199999996,  
-118.61993810000001)

Use map locator to enter lat/long for this observation point.

Record time at observation point 25 Nov 2023 8:24 PM PST

Record Wind direction S

Record Wind Speed (mph) 2.5

Have the weather conditions changed since last recorded? No

Are you experiencing any odors No

Stop #24: Intersection of The Old Road and Live Oak Road

27305 Live Oak Rd UNIT B,  
Castaic, CA 91384, USA  
(34.4534072, -118.6165492)

Use map locator to enter lat/long for this observation point.

Record time at observation point 25 Nov 2023 8:48 PM PST

Record Wind direction S

Record Wind Speed (mph) 3.1

Have the weather conditions changed since last recorded? No

Are you experiencing any odors No



Stop #25: Intersection of Live Oak Road and Hidden Trail Road

Use map locator to enter lat/long for this observation point.

27662 Buckskin Dr, Castaic, CA  
91384, USA  
(34.4501688,  
-118.61797809999999)

Record time at observation point

25 Nov 2023 8:49 PM PST

Record Wind direction

S

Record Wind Speed (mph)

.05

Have the weather conditions changed since last recorded?

No

Are you experiencing any odors

No

Stop #26: Intersection of Live Oak Elementary School at  
Saddleridge Way

Use map locator to enter lat/long for this observation point.

27710 Rangewood Rd, Castaic, CA  
91384, USA  
(34.450107599999996,  
-118.61922759999999)

Record time at observation point

25 Nov 2023 8:50 PM PST

Record Wind direction

S

Record Wind Speed (mph)

3.1

Have the weather conditions changed since last recorded?

No

Are you experiencing any odors

No

Stop #27: Intersection of Rangewood Road and Buckskin Drive

Use map locator to enter lat/long for this observation point.

29165 Saddleridge Way, Castaic,  
CA 91384, USA  
(34.4491454,  
-118.62033539999999)

Record time at observation point

25 Nov 2023 8:51 PM PST

Record Wind direction

E

Record Wind Speed (mph)

2.0

Have the weather conditions changed since last recorded?

No

Are you experiencing any odors

No

Stop #28: Intersection of Quincy Street and Cambridge Avenue

Use map locator to enter lat/long for this observation point.

27803 Quincy St, Castaic, CA  
91384, USA  
(34.453026699999995,  
-118.62002930000001)

Record time at observation point

25 Nov 2023 8:52 PM PST

Record Wind direction

N

Record Wind Speed (mph)

0

Have the weather conditions changed since last recorded?

No

Are you experiencing any odors

No

Stop #29: Intersection of Hasley Canyon Road and Commerce Center Drive (Santa Clarita Valley International School & Playmakers Preschool)

Use map locator to enter lat/long for this observation point.

28050 Hasley Canyon Rd, Castaic,  
CA 91384, USA  
(34.4509472, -118.6247111)

Record time at observation point

25 Nov 2023 8:55 PM PST

Record Wind direction

SW

Record Wind Speed (mph)

2.7

Have the weather conditions changed since last recorded?

No

Are you experiencing any odors

No

Stop #30: Intersection of Commerce Center Drive and Witherspoon Parkway

Use map locator to enter lat/long for this observation point.

Commerce Center Dr &  
Witherspoon Pky, California  
91384, USA  
(34.445912, -118.626105)

Record time at observation point

25 Nov 2023 8:57 PM PST

Record Wind direction

S

Record Wind Speed (mph)

4.5

Have the weather conditions changed since last recorded?

No

**Are you experiencing any odors**

No

Stop #31: Intersection of Franklin Parkway and driveway leading to the United States Postal Service

28000 Franklin Pkwy, Valencia, CA  
91355, USA  
(34.4352261,  
-118.62850189999997)

**Use map locator to enter lat/long for this observation point.**

**Record time at observation point**

25 Nov 2023 8:58 PM PST

**Record Wind direction**

S

**Record Wind Speed (mph)**

.09

**Have the weather conditions changed since last recorded?**

No

**Are you experiencing any odors**

No

Stop #32: Intersection of Henry Mayo Drive and Cambridge View Drive, leading into the Valencia Travel Village RV Resort

Cambridge View Dr, Valencia, CA  
91355, USA  
(34.4302253, -118.6238011)

**Use map locator to enter lat/long for this observation point.**

**Record time at observation point**

25 Nov 2023 9:00 PM PST

**Record Wind direction**

NW

**Record Wind Speed (mph)**

3.3

**Have the weather conditions changed since last recorded?**

No

**Are you experiencing any odors**

No

**Recorder Signature**



adrian mendoza  
25 Nov 2023 9:01 PM PST

---

**Upon completion of this patrol, please check the box to trigger necessary notifications.**

---



# 4050 - Chiquita Odor Patrol Template

Complete

<b>Score</b>	3 / 3 (100%)	<b>Flagged items</b>	11	<b>Actions</b>	0
<b>Conducted on</b>	25 Nov 2023 6:58 AM PST				
<b>Prepared by</b>	Chiquita Landfill				
<b>If the name of the person conducting the Patrol does not appear above, please enter it here:</b>	Julian Jenkins				
<b>What type of patrol is this?</b>	Regular Patrol				
<b>Weather Conditions at the time of patrol.</b>	Sunny				
<b>Temperature at time of Patrol</b>	39°F Should be between -50°F to 125°F				
<b>I acknowledge that I have not visited the Reaction Area, working face, or other areas where exposed trash or landfill gas odors exist at Chiquita Canyon Landfill within four (4) hours prior to conducting the odor surveillance.</b>	<input checked="" type="checkbox"/>				
<b>I acknowledge that I will assess each Patrol Stop while standing outside of the vehicle.</b>	<input checked="" type="checkbox"/>				

**Flagged items**

11 flagged

Odor Patrol Stops / Stop #2: Intersection of Chiquito Canyon Road and Lincoln Avenue

**Are you experiencing any odors**

Yes

Odor Patrol Stops / Stop #3: Intersection of Lincoln Avenue and Jackson Street

**Are you experiencing any odors**

Yes

Odor Patrol Stops / Stop #8: Intersection of Lexington Drive and Morningside Drive

**Are you experiencing any odors**

Yes

Odor Patrol Stops / Stop #9: Intersection of Val Verde Road and Trellis Road

**Are you experiencing any odors**

Yes

Odor Patrol Stops / Stop #10: Intersection of San Martinez Road and Euclid Ave.

**Are you experiencing any odors**

Yes

Odor Patrol Stops / Stop #11: Intersection of San Martinez Road and Keningston Road

**Are you experiencing any odors**

Yes

Odor Patrol Stops / Stop #15: Intersection of Hasley Canyon Road and Gibraltar Lane

**Are you experiencing any odors**

Yes

Odor Patrol Stops / Stop #16: Intersection of Gibraltar Lane and Alton Way

**Are you experiencing any odors**

Yes

Odor Patrol Stops / Stop #25: Intersection of Live Oak Road and Hidden Trail Road

**Are you experiencing any odors**

Yes

Odor Patrol Stops / Stop #26: Intersection of Live Oak Elementary School at Saddleridge Way

**Are you experiencing any odors**

Yes

Odor Patrol Stops / Stop #32: Intersection of Henry Mayo Drive and Cambridge View Drive, leading into the Valencia Travel Village RV Resort

**Are you experiencing any odors**

Yes

<b>Odor Patrol Stops</b>	11 flagged
Stop #1: Chiquito Canyon Road and Driveway leading to the LA County Fire's Del Valle Regional Training Center	
<b>Use map locator to enter lat/long for this observation point.</b>	28101 Chiquito Canyon Rd, Castaic, CA 91384, USA (34.4317609, -118.6589423)
<b>Record time at observation point</b>	25 Nov 2023 7:02 AM PST
<b>Record Wind direction</b>	N
<b>Record Wind Speed (mph)</b>	3.3
<b>Have the weather conditions changed since start of patrol?</b>	No
<b>Are you experiencing any odors</b>	No
Stop #2: Intersection of Chiquito Canyon Road and Lincoln Avenue	
	1 flagged
<b>Use map locator to enter lat/long for this observation point.</b>	Chiquito Canyon Rd & Lincoln Ave, California 91355, USA (34.437901, -118.658324)
<b>Record time at observation point</b>	25 Nov 2023 7:04 AM PST
<b>Record Wind direction</b>	N
<b>Record Wind Speed (mph)</b>	2.0
<b>Have the weather conditions changed since last recorded?</b>	No
<b>Are you experiencing any odors</b>	Yes
<b>Description of Odor</b>	Other
<b>Describe odor</b>	Burning wood
<b>Intensity of Odor</b>	1 - Very light odor detected
<b>Are any corrective actions needed?</b>	No
Stop #3: Intersection of Lincoln Avenue and Jackson Street	
	1 flagged
<b>Use map locator to enter lat/long for this observation point.</b>	28543 Lincoln Ave, Castaic, CA 91384, USA (34.4395774, -118.6561263)

<b>Record time at observation point</b>	25 Nov 2023 7:08 AM PST
<b>Record Wind direction</b>	E
<b>Record Wind Speed (mph)</b>	0.9
<b>Have the weather conditions changed since last recorded?</b>	No
<b>Are you experiencing any odors</b>	Yes
<b>Description of Odor</b>	Other
<b>Describe odor</b>	Sour, musty odor
<b>Intensity of Odor</b>	1 - Very light odor detected
<b>Are any corrective actions needed?</b>	No
Stop #4: Intersection of Buchanan Way and Chiquito Canyon Road	

28661 Chiquito Canyon Rd,  
Castaic, CA 91384, USA  
(34.4414836, -118.6574114)

<b>Record time at observation point</b>	25 Nov 2023 7:06 AM PST
<b>Record Wind direction</b>	N
<b>Record Wind Speed (mph)</b>	0.7
<b>Have the weather conditions changed since last recorded?</b>	No
<b>Are you experiencing any odors</b>	No

Stop #5: Intersection of Lincoln Avenue and Harding Avenue

11629 Daleside Ave, Hawthorne,  
CA 90250, USA  
(34.443070999999996,  
-118.655496)

<b>Record time at observation point</b>	25 Nov 2023 7:10 AM PST
<b>Record Wind direction</b>	N
<b>Record Wind Speed (mph)</b>	2.2
<b>Have the weather conditions changed since last recorded?</b>	No



<b>Are you experiencing any odors</b>	No
Stop #6: Intersection of Chiquito Canyon Road and San Martinez Road	
<b>Use map locator to enter lat/long for this observation point.</b>	30010 San Martinez Rd, Castaic, CA 91384, USA (34.4449994, -118.6582312)
<b>Record time at observation point</b>	25 Nov 2023 7:12 AM PST
<b>Record Wind direction</b>	N
<b>Record Wind Speed (mph)</b>	1.1
<b>Have the weather conditions changed since last recorded?</b>	No
<b>Are you experiencing any odors</b>	No
Stop #7: Intersection of San Martinez Road and Morningside Drive	
<b>Use map locator to enter lat/long for this observation point.</b>	(34.4463252, -118.6613354)
<b>Record time at observation point</b>	25 Nov 2023 7:14 AM PST
<b>Record Wind direction</b>	S
<b>Record Wind Speed (mph)</b>	0.7
<b>Have the weather conditions changed since last recorded?</b>	No
<b>Are you experiencing any odors</b>	No
Stop #8: Intersection of Lexington Drive and Morningside Drive	1 flagged
<b>Use map locator to enter lat/long for this observation point.</b>	29043 Morningside Dr, Castaic, CA 91384, USA (34.4482856, -118.6609568)
<b>Record time at observation point</b>	25 Nov 2023 7:15 AM PST
<b>Record Wind direction</b>	N
<b>Record Wind Speed (mph)</b>	0
<b>Have the weather conditions changed since last recorded?</b>	No
<b>Are you experiencing any odors</b>	Yes

<b>Description of Odor</b>	Other
<b>Describe odor</b>	Rancid cooking oil
<b>Intensity of Odor</b>	1 - Very light odor detected
<b>Are any corrective actions needed?</b>	No
Stop #9: Intersection of Val Verde Road and Trellis Road	1 flagged
<b>Use map locator to enter lat/long for this observation point.</b>	30227 Trellis Rd, Castaic, CA 91384, USA (34.448391799999996, -118.66299610000002)
<b>Record time at observation point</b>	25 Nov 2023 7:17 AM PST
<b>Record Wind direction</b>	N
<b>Record Wind Speed (mph)</b>	0
<b>Have the weather conditions changed since last recorded?</b>	No
<b>Are you experiencing any odors</b>	Yes
<b>Description of Odor</b>	Other
<b>Describe odor</b>	Burning wood
<b>Intensity of Odor</b>	2 - Light odor detected
<b>Are any corrective actions needed?</b>	No
Stop #10: Intersection of San Martinez Road and Euclid Ave.	1 flagged
<b>Use map locator to enter lat/long for this observation point.</b>	(34.4478001, -118.6659363)
<b>Record time at observation point</b>	25 Nov 2023 7:19 AM PST
<b>Record Wind direction</b>	N
<b>Record Wind Speed (mph)</b>	0
<b>Have the weather conditions changed since last recorded?</b>	No
<b>Are you experiencing any odors</b>	Yes
<b>Description of Odor</b>	Other

<b>Describe odor</b>	Rancid cooking oil
<b>Intensity of Odor</b>	1 - Very light odor detected
<b>Are any corrective actions needed?</b>	No
Stop #11: Intersection of San Martinez Road and Keningston Road	1 flagged
<b>Use map locator to enter lat/long for this observation point.</b>	30703 San Martinez Rd, Castaic, CA 91384, USA (34.448692199999996, -118.6712099)
<b>Record time at observation point</b>	25 Nov 2023 7:22 AM PST
<b>Record Wind direction</b>	W
<b>Record Wind Speed (mph)</b>	2.0
<b>Have the weather conditions changed since last recorded?</b>	No
<b>Are you experiencing any odors</b>	Yes
<b>Description of Odor</b>	Other
<b>Describe odor</b>	Sweet hay
<b>Intensity of Odor</b>	2 - Light odor detected
<b>Are any corrective actions needed?</b>	No
Stop #12: Intersection of Hunstock Street and Windsor Road	
<b>Use map locator to enter lat/long for this observation point.</b>	(34.4457664, -118.6496042)
<b>Record time at observation point</b>	25 Nov 2023 7:27 AM PST
<b>Record Wind direction</b>	N
<b>Record Wind Speed (mph)</b>	0
<b>Have the weather conditions changed since last recorded?</b>	No
<b>Are you experiencing any odors</b>	No
Stop #13: Intersection of Del Valle Road and Silver Street	
<b>Use map locator to enter lat/long for this observation point.</b>	(34.4483309, -118.6553821)

Record time at observation point

25 Nov 2023 7:30 AM PST

Record Wind direction

N

Record Wind Speed (mph)

0.4

Have the weather conditions changed since last recorded?

No

Are you experiencing any odors

No

Stop #14: Intersection of Del Valle Road and Hasley Canyon Road

Use map locator to enter lat/long for this observation point.

Del Valle Rd & Hasley Canyon Rd,  
California 91355, USA  
(34.456905,  
-118.64146400000001)

Record time at observation point

25 Nov 2023 7:33 AM PST

Record Wind Speed (mph)

2.2

Record Wind direction

SW

Have the weather conditions changed since last recorded?

No

Are you experiencing any odors

No

Stop #15: Intersection of Hasley Canyon Road and Gibraltar Lane

1 flagged

Use map locator to enter lat/long for this observation point.

28568 Gibraltar Ln, Castaic, CA  
91384, USA  
(34.4550802,  
-118.63320199999998)

Record time at observation point

25 Nov 2023 7:35 AM PST

Record Wind direction

SW

Record Wind Speed (mph)

0.4

Have the weather conditions changed since last recorded?

No

Are you experiencing any odors

Yes

Description of Odor

Other

Describe odor

Sweet household fragrance

<b>Intensity of Odor</b>	1 - Very light odor detected
<b>Are any corrective actions needed?</b>	No
Stop #16: Intersection of Gibraltar Lane and Alton Way	
<b>Use map locator to enter lat/long for this observation point.</b>	28340 Alton Way, Castaic, CA 91384, USA (34.4547214, -118.6302393)
<b>Record time at observation point</b>	25 Nov 2023 7:37 AM PST
<b>Record Wind direction</b>	SE
<b>Record Wind Speed (mph)</b>	2.7
<b>Have the weather conditions changed since last recorded?</b>	No
<b>Are you experiencing any odors</b>	Yes
<b>Description of Odor</b>	Other
<b>Describe odor</b>	Fabric softener
<b>Intensity of Odor</b>	1 - Very light odor detected
<b>Are any corrective actions needed?</b>	No
Stop #17: Intersection of Castlebury Place and Picadilly Place	
<b>Use map locator to enter lat/long for this observation point.</b>	29724 Castlebury Pl, Castaic, CA 91384, USA (34.4537429, -118.62736779999997)
<b>Record time at observation point</b>	25 Nov 2023 7:40 AM PST
<b>Record Wind direction</b>	N
<b>Record Wind Speed (mph)</b>	2.0
<b>Have the weather conditions changed since last recorded?</b>	No
<b>Are you experiencing any odors</b>	No
Stop #18: Intersection of Gibraltar Lane and Springvale Lane	
<b>Use map locator to enter lat/long for this observation point.</b>	28257 Springvale Ln, Castaic, CA 91384, USA (34.4558965,

-118.62827940000001)

<b>Record time at observation point</b>	25 Nov 2023 7:42 AM PST
<b>Record Wind direction</b>	N
<b>Record Wind Speed (mph)</b>	2.0
<b>Have the weather conditions changed since last recorded?</b>	No
<b>Are you experiencing any odors</b>	No
Stop #19: Intersection of Gibraltar Lane and Cambridge Avenue	
<b>Use map locator to enter lat/long for this observation point.</b>	29823 Cambridge Ave, Castaic, CA 91384, USA (34.457917099999996, -118.62698039999998)

<b>Record time at observation point</b>	25 Nov 2023 7:44 AM PST
<b>Record Wind direction</b>	SE
<b>Record Wind Speed (mph)</b>	0.4
<b>Have the weather conditions changed since last recorded?</b>	No
<b>Are you experiencing any odors</b>	No
Stop #20: Intersection of Cambridge Avenue and Hasley Canyon Road	
<b>Use map locator to enter lat/long for this observation point.</b>	9701 Creekbed Rd, Castaic, CA 91384, USA (34.4555301, -118.6218167)

<b>Record time at observation point</b>	25 Nov 2023 7:46 AM PST
<b>Record Wind direction</b>	N
<b>Record Wind Speed (mph)</b>	0
<b>Have the weather conditions changed since last recorded?</b>	No
<b>Are you experiencing any odors</b>	No
Stop #21: Intersection of The Old Road and Hillcrest Parkway	
<b>Use map locator to enter lat/long for this observation point.</b>	The Old Rd & Hillcrest Pky, California 91384, USA

(34.470033,  
-118.61671299999998)

<b>Record time at observation point</b>	25 Nov 2023 7:56 AM PST
<b>Record Wind direction</b>	N
<b>Record Wind Speed (mph)</b>	0
<b>Have the weather conditions changed since last recorded?</b>	No
<b>Are you experiencing any odors</b>	No
Stop #22: Intersection of Hillcrest Parkway and Park Vista Drive at Castaic Elementary School	
<b>Use map locator to enter lat/long for this observation point.</b>	30455 Park Vista Dr, Castaic, CA 91384, USA (34.472168100000005, -118.6304217)

<b>Record time at observation point</b>	25 Nov 2023 7:53 AM PST
<b>Record Wind direction</b>	E
<b>Record Wind Speed (mph)</b>	0.9
<b>Have the weather conditions changed since last recorded?</b>	No
<b>Are you experiencing any odors</b>	No
Stop #23: Intersection of Creekbed Road and Firebrand Drive	
<b>Use map locator to enter lat/long for this observation point.</b>	29796 Creekbed Rd, Castaic, CA 91384, USA (34.4575962, -118.6195735)

<b>Record time at observation point</b>	25 Nov 2023 7:48 AM PST
<b>Record Wind direction</b>	N
<b>Record Wind Speed (mph)</b>	0.4
<b>Have the weather conditions changed since last recorded?</b>	No
<b>Are you experiencing any odors</b>	No
Stop #24: Intersection of The Old Road and Live Oak Road	
<b>Use map locator to enter lat/long for this observation point.</b>	27305 Live Oak Rd UNIT B,

Castaic, CA 91384, USA  
(34.4534072, -118.6165492)

<b>Record time at observation point</b>	25 Nov 2023 7:59 AM PST
<b>Record Wind direction</b>	N
<b>Record Wind Speed (mph)</b>	0.4
<b>Have the weather conditions changed since last recorded?</b>	No
<b>Are you experiencing any odors</b>	No
Stop #25: Intersection of Live Oak Road and Hidden Trail Road	1 flagged
<b>Use map locator to enter lat/long for this observation point.</b>	27662 Buckskin Dr, Castaic, CA 91384, USA (34.4501688, -118.61797809999999)

<b>Record time at observation point</b>	25 Nov 2023 8:01 AM PST
<b>Record Wind direction</b>	N
<b>Record Wind Speed (mph)</b>	0
<b>Have the weather conditions changed since last recorded?</b>	No
<b>Are you experiencing any odors</b>	Yes
<b>Description of Odor</b>	Other
<b>Describe odor</b>	Food
<b>Intensity of Odor</b>	2 - Light odor detected
<b>Are any corrective actions needed?</b>	No
Stop #26: Intersection of Live Oak Elementary School at Saddleridge Way	1 flagged
<b>Use map locator to enter lat/long for this observation point.</b>	27702 Saddleridge Way, Castaic, CA 91384, USA (34.4502433, -118.61893529999998)

<b>Record time at observation point</b>	25 Nov 2023 8:02 AM PST
<b>Record Wind direction</b>	N



Record Wind Speed (mph)	0
Have the weather conditions changed since last recorded?	No
Are you experiencing any odors	Yes
Description of Odor	Other
Describe odor	Sweet pastries
Intensity of Odor	1 - Very light odor detected
Are any corrective actions needed?	No
Stop #27: Intersection of Rangewood Road and Buckskin Drive	
Use map locator to enter lat/long for this observation point.	29165 Saddleridge Way, Castaic, CA 91384, USA (34.4491454, -118.62033539999999)
Record time at observation point	25 Nov 2023 8:04 AM PST
Record Wind direction	S
Record Wind Speed (mph)	1.3
Have the weather conditions changed since last recorded?	No
Are you experiencing any odors	No
Stop #28: Intersection of Quincy Street and Cambridge Avenue	
Use map locator to enter lat/long for this observation point.	27727 Quincy St, Castaic, CA 91384, USA (34.4531311, -118.619619)
Record time at observation point	25 Nov 2023 8:07 AM PST
Record Wind direction	S
Record Wind Speed (mph)	1.3
Have the weather conditions changed since last recorded?	No
Are you experiencing any odors	No
Stop #29: Intersection of Hasley Canyon Road and Commerce Center Drive (Santa Clarita Valley International School & Playmakers Preschool)	

Use map locator to enter lat/long for this observation point.

28050 Hasley Canyon Rd, Castaic,  
CA 91384, USA  
(34.4509472, -118.6247111)

Record time at observation point

25 Nov 2023 8:10 AM PST

Record Wind direction

N

Record Wind Speed (mph)

2.5

Have the weather conditions changed since last recorded?

No

Are you experiencing any odors

No

Stop #30: Intersection of Commerce Center Drive and  
Witherspoon Parkway

Use map locator to enter lat/long for this observation point.

29011 Witherspoon Pkwy,  
Valencia, CA 91355, USA  
(34.445682,  
-118.62720999999999)

Record time at observation point

25 Nov 2023 8:12 AM PST

Record Wind direction

N

Record Wind Speed (mph)

2.0

Have the weather conditions changed since last recorded?

No

Are you experiencing any odors

No

Stop #31: Intersection of Franklin Parkway and driveway  
leading to the United States Postal Service

Use map locator to enter lat/long for this observation point.

28615 Braxton Ave, Valencia, CA  
91355, USA  
(34.436017,  
-118.62702900000001)

Record time at observation point

25 Nov 2023 8:15 AM PST

Record Wind direction

N

Record Wind Speed (mph)

3.6

Have the weather conditions changed since last recorded?

No

Are you experiencing any odors

No

Stop #32: Intersection of Henry Mayo Drive and Cambridge

1 flagged

View Drive, leading into the Valencia Travel Village RV Resort

**Use map locator to enter lat/long for this observation point.**

27977-27991 CA-126, Castaic, CA  
91384, USA  
(34.429598399999996,  
-118.62555839999999)

**Record time at observation point**

25 Nov 2023 8:19 AM PST

**Record Wind direction**

NE

**Record Wind Speed (mph)**

3.6

**Have the weather conditions changed since last recorded?**

No

**Are you experiencing any odors**

Yes

**Description of Odor**

Other

**Describe odor**

Tepid water

**Intensity of Odor**

2 - Light odor detected

**Are any corrective actions needed?**

No

**Recorder Signature**



Julian Jenkins  
25 Nov 2023 8:19 AM PST

---

**Upon completion of this patrol, please check the box to trigger necessary notifications.**

# 4050 - Chiquita Odor Patrol Template

Complete

<b>Score</b>	2 / 3 (66.67%)	<b>Flagged items</b>	2	<b>Actions</b>	0
<b>Conducted on</b>	27 Nov 2023 8:00 PM PST				
<b>Prepared by</b>	Chiquita Landfill				
<b>If the name of the person conducting the Patrol does not appear above, please enter it here:</b>	Nicolas and Adrian				
<b>What type of patrol is this?</b>	Regular Patrol				
<b>Weather Conditions at the time of patrol.</b>	Partly Cloudy				
<b>Temperature at time of Patrol</b>	48°F Should be between -50°F to 125°F				
<b>I acknowledge that I have not visited the Reaction Area, working face, or other areas where exposed trash or landfill gas odors exist at Chiquita Canyon Landfill within four (4) hours prior to conducting the odor surveillance.</b>	<input checked="" type="checkbox"/>				
<b>I acknowledge that I will assess each Patrol Stop while standing outside of the vehicle.</b>	<input checked="" type="checkbox"/>				

**Flagged items**

2 flagged

Odor Patrol Stops / Stop #8: Intersection of Lexington Drive and Morningside Drive

**Are you experiencing any odors**

Yes

Odor Patrol Stops / Stop #9: Intersection of Val Verde Road and Trellis Road

**Are you experiencing any odors**

Yes

**Odor Patrol Stops**

2 flagged

Stop #1: Chiquito Canyon Road and Driveway leading to the LA County Fire's Del Valle Regional Training Center

**Use map locator to enter lat/long for this observation point.**28101 Chiquito Canyon Rd,  
Castaic, CA 91384, USA  
(34.4327206, -118.6590982)**Record time at observation point**

27 Nov 2023 8:04 PM PST

**Record Wind direction**

S

**Record Wind Speed (mph)**

3.6

**Have the weather conditions changed since start of patrol?**

No

**Are you experiencing any odors**

No

Stop #2: Intersection of Chiquito Canyon Road and Lincoln Avenue

**Use map locator to enter lat/long for this observation point.**28464 Chiquito Canyon Rd,  
Castaic, CA 91384, USA  
(34.438305899999996,  
-118.65799469999999)**Record time at observation point**

27 Nov 2023 8:05 PM PST

**Record Wind direction**

S

**Record Wind Speed (mph)**

2.6

**Have the weather conditions changed since last recorded?**

No

**Are you experiencing any odors**

No

Stop #3: Intersection of Lincoln Avenue and Jackson Street

**Use map locator to enter lat/long for this observation point.**28611 Lincoln Ave, Val Verde, CA  
91384, USA  
(34.4398392, -118.6560351)**Record time at observation point**

27 Nov 2023 8:06 PM PST

**Record Wind direction**

S

**Record Wind Speed (mph)**

2.7

**Have the weather conditions changed since last recorded?**

No

<b>Are you experiencing any odors</b>	No
Stop #4: Intersection of Buchanan Way and Chiquito Canyon Road	
<b>Use map locator to enter lat/long for this observation point.</b>	28703 Chiquito Canyon Rd, Castaic, CA 91384, USA (34.441859799999996, -118.6573111)
<b>Record time at observation point</b>	27 Nov 2023 8:08 PM PST
<b>Record Wind direction</b>	W
<b>Record Wind Speed (mph)</b>	0
<b>Have the weather conditions changed since last recorded?</b>	No
<b>Are you experiencing any odors</b>	No
Stop #5: Intersection of Lincoln Avenue and Harding Avenue	
<b>Use map locator to enter lat/long for this observation point.</b>	11629 Daleside Ave, Hawthorne, CA 90250, USA (34.443070999999996, -118.655496)
<b>Record time at observation point</b>	27 Nov 2023 8:07 PM PST
<b>Record Wind direction</b>	N
<b>Record Wind Speed (mph)</b>	0.4
<b>Have the weather conditions changed since last recorded?</b>	No
<b>Are you experiencing any odors</b>	No
Stop #6: Intersection of Chiquito Canyon Road and San Martinez Road	
<b>Use map locator to enter lat/long for this observation point.</b>	(34.4449202, -118.6577241)
<b>Record time at observation point</b>	27 Nov 2023 8:09 PM PST
<b>Record Wind direction</b>	S
<b>Record Wind Speed (mph)</b>	1.6
<b>Have the weather conditions changed since last recorded?</b>	No



<b>Are you experiencing any odors</b>	No
Stop #7: Intersection of San Martinez Road and Morningside Drive	
<b>Use map locator to enter lat/long for this observation point.</b>	(34.4465529, -118.6611737)
<b>Record time at observation point</b>	27 Nov 2023 8:11 PM PST
<b>Record Wind direction</b>	S
<b>Record Wind Speed (mph)</b>	0.6
<b>Have the weather conditions changed since last recorded?</b>	No
<b>Are you experiencing any odors</b>	No
Stop #8: Intersection of Lexington Drive and Morningside Drive	1 flagged
<b>Use map locator to enter lat/long for this observation point.</b>	(34.4483251, -118.6606847)
<b>Record time at observation point</b>	27 Nov 2023 8:11 PM PST
<b>Record Wind direction</b>	S
<b>Record Wind Speed (mph)</b>	0
<b>Have the weather conditions changed since last recorded?</b>	No
<b>Are you experiencing any odors</b>	Yes
<b>Description of Odor</b>	Landfill Gas
<b>Intensity of Odor</b>	2 - Light odor detected
<b>Are any corrective actions needed?</b>	No
Stop #9: Intersection of Val Verde Road and Trellis Road	1 flagged
<b>Use map locator to enter lat/long for this observation point.</b>	29030 Val Verde Rd, Val Verde, CA 91384, USA (34.447885899999996, -118.66283740000002)
<b>Record time at observation point</b>	27 Nov 2023 8:13 PM PST
<b>Record Wind direction</b>	S
<b>Record Wind Speed (mph)</b>	1.3

Have the weather conditions changed since last recorded?	No
Are you experiencing any odors	Yes
Description of Odor	Landfill Gas
Intensity of Odor	2 - Light odor detected
Are any corrective actions needed?	No
Stop #10: Intersection of San Martinez Road and Euclid Ave.	
Use map locator to enter lat/long for this observation point.	(34.4477235, -118.6658736)
Record time at observation point	27 Nov 2023 8:14 PM PST
Record Wind direction	NW
Record Wind Speed (mph)	0
Have the weather conditions changed since last recorded?	No
Are you experiencing any odors	No
Stop #11: Intersection of San Martinez Road and Keningston Road	
Use map locator to enter lat/long for this observation point.	30703 San Martinez Rd, Castaic, CA 91384, USA (34.448692199999996, -118.6712099)
Record time at observation point	27 Nov 2023 8:15 PM PST
Record Wind direction	NW
Record Wind Speed (mph)	0
Have the weather conditions changed since last recorded?	No
Are you experiencing any odors	No
Stop #12: Intersection of Hunstock Street and Windsor Road	
Use map locator to enter lat/long for this observation point.	(34.4459914, -118.6495234)
Record time at observation point	27 Nov 2023 8:23 PM PST
Record Wind direction	S

<b>Record Wind Speed (mph)</b>	2.0
<b>Have the weather conditions changed since last recorded?</b>	No
<b>Are you experiencing any odors</b>	No
Stop #13: Intersection of Del Valle Road and Silver Street	
<b>Use map locator to enter lat/long for this observation point.</b>	29098 Del Valle Rd Suite E, Val Verde, CA 91384, USA (34.4484511, -118.65538769999999)
<b>Record time at observation point</b>	27 Nov 2023 8:26 PM PST
<b>Record Wind direction</b>	S
<b>Record Wind Speed (mph)</b>	4.5
<b>Have the weather conditions changed since last recorded?</b>	No
<b>Are you experiencing any odors</b>	No
Stop #14: Intersection of Del Valle Road and Hasley Canyon Road	
<b>Use map locator to enter lat/long for this observation point.</b>	Del Valle Rd & Hasley Canyon Rd, California 91355, USA (34.456905, -118.64146400000001)
<b>Record time at observation point</b>	27 Nov 2023 8:28 PM PST
<b>Record Wind Speed (mph)</b>	2.6
<b>Record Wind direction</b>	S
<b>Have the weather conditions changed since last recorded?</b>	No
<b>Are you experiencing any odors</b>	No
Stop #15: Intersection of Hasley Canyon Road and Gibraltar Lane	
<b>Use map locator to enter lat/long for this observation point.</b>	28579 Gibraltar Ln, Castaic, CA 91384, USA (34.4551702, -118.63360240000002)
<b>Record time at observation point</b>	27 Nov 2023 8:29 PM PST

<b>Record Wind direction</b>	E
<b>Record Wind Speed (mph)</b>	0.9
<b>Have the weather conditions changed since last recorded?</b>	No
<b>Are you experiencing any odors</b>	No
Stop #16: Intersection of Gibraltar Lane and Alton Way	
<b>Use map locator to enter lat/long for this observation point.</b>	28340 Alton Way, Castaic, CA 91384, USA (34.4547214, -118.6302393)
<b>Record time at observation point</b>	27 Nov 2023 8:30 PM PST
<b>Record Wind direction</b>	E
<b>Record Wind Speed (mph)</b>	0.4
<b>Have the weather conditions changed since last recorded?</b>	No
<b>Are you experiencing any odors</b>	No
Stop #17: Intersection of Castlebury Place and Picadilly Place	
<b>Use map locator to enter lat/long for this observation point.</b>	661 Your Home Away!, Castaic, CA 91384, USA (34.4536497, -118.62767199999998)
<b>Record time at observation point</b>	27 Nov 2023 8:31 PM PST
<b>Record Wind direction</b>	NE
<b>Record Wind Speed (mph)</b>	0
<b>Have the weather conditions changed since last recorded?</b>	No
<b>Are you experiencing any odors</b>	No
Stop #18: Intersection of Gibraltar Lane and Springvale Lane	
<b>Use map locator to enter lat/long for this observation point.</b>	28223 Gibraltar Ln, Castaic, CA 91384, USA (34.455888099999996, -118.62878079999999)
<b>Record time at observation point</b>	27 Nov 2023 8:33 PM PST

<b>Record Wind direction</b>	S
<b>Record Wind Speed (mph)</b>	2.5
<b>Have the weather conditions changed since last recorded?</b>	No
<b>Are you experiencing any odors</b>	No
Stop #19: Intersection of Gibraltar Lane and Cambridge Avenue	
<b>Use map locator to enter lat/long for this observation point.</b>	29823 Cambridge Ave, Castaic, CA 91384, USA (34.457917099999996, -118.62698039999998)
<b>Record time at observation point</b>	27 Nov 2023 8:34 PM PST
<b>Record Wind direction</b>	N
<b>Record Wind Speed (mph)</b>	0.9
<b>Have the weather conditions changed since last recorded?</b>	No
<b>Are you experiencing any odors</b>	No
Stop #20: Intersection of Cambridge Avenue and Hasley Canyon Road	
<b>Use map locator to enter lat/long for this observation point.</b>	29623 Cambridge Ave, Castaic, CA 91384, USA (34.4552647, -118.6221716)
<b>Record time at observation point</b>	27 Nov 2023 8:35 PM PST
<b>Record Wind direction</b>	S
<b>Record Wind Speed (mph)</b>	0
<b>Have the weather conditions changed since last recorded?</b>	No
<b>Are you experiencing any odors</b>	No
Stop #21: Intersection of The Old Road and Hillcrest Parkway	
<b>Use map locator to enter lat/long for this observation point.</b>	27610 Iris Pl, Castaic, CA 91384, USA (34.470656, -118.6171576)
<b>Record time at observation point</b>	27 Nov 2023 8:40 PM PST

<b>Record Wind direction</b>	W
<b>Record Wind Speed (mph)</b>	1.3
<b>Have the weather conditions changed since last recorded?</b>	No
<b>Are you experiencing any odors</b>	No
Stop #22: Intersection of Hillcrest Parkway and Park Vista Drive at Castaic Elementary School	
<b>Use map locator to enter lat/long for this observation point.</b>	30455 Park Vista Dr, Castaic, CA 91384, USA (34.472168100000005, -118.6304217)
<b>Record time at observation point</b>	27 Nov 2023 8:41 PM PST
<b>Record Wind direction</b>	S
<b>Record Wind Speed (mph)</b>	2.5
<b>Have the weather conditions changed since last recorded?</b>	No
<b>Are you experiencing any odors</b>	No
Stop #23: Intersection of Creekbed Road and Firebrand Drive	
<b>Use map locator to enter lat/long for this observation point.</b>	27704 Firebrand Dr, Castaic, CA 91384, USA (34.457861199999996, -118.61993810000001)
<b>Record time at observation point</b>	27 Nov 2023 8:36 PM PST
<b>Record Wind direction</b>	SE
<b>Record Wind Speed (mph)</b>	2.5
<b>Have the weather conditions changed since last recorded?</b>	No
<b>Are you experiencing any odors</b>	No
Stop #24: Intersection of The Old Road and Live Oak Road	
<b>Use map locator to enter lat/long for this observation point.</b>	27305 Live Oak Rd UNIT B, Castaic, CA 91384, USA (34.4534072, -118.6165492)
<b>Record time at observation point</b>	27 Nov 2023 8:46 PM PST

<b>Record Wind direction</b>	SW
<b>Record Wind Speed (mph)</b>	0
<b>Have the weather conditions changed since last recorded?</b>	No
<b>Are you experiencing any odors</b>	No
Stop #25: Intersection of Live Oak Road and Hidden Trail Road	
<b>Use map locator to enter lat/long for this observation point.</b>	27662 Buckskin Dr, Castaic, CA 91384, USA (34.4501688, -118.61797809999999)
<b>Record time at observation point</b>	27 Nov 2023 8:47 PM PST
<b>Record Wind direction</b>	NW
<b>Record Wind Speed (mph)</b>	0
<b>Have the weather conditions changed since last recorded?</b>	No
<b>Are you experiencing any odors</b>	No
Stop #26: Intersection of Live Oak Elementary School at Saddleridge Way	
<b>Use map locator to enter lat/long for this observation point.</b>	27710 Rangewood Rd, Castaic, CA 91384, USA (34.450107599999996, -118.61922759999999)
<b>Record time at observation point</b>	27 Nov 2023 8:47 PM PST
<b>Record Wind direction</b>	NE
<b>Record Wind Speed (mph)</b>	0
<b>Have the weather conditions changed since last recorded?</b>	No
<b>Are you experiencing any odors</b>	No
Stop #27: Intersection of Rangewood Road and Buckskin Drive	
<b>Use map locator to enter lat/long for this observation point.</b>	29165 Saddleridge Way, Castaic, CA 91384, USA (34.4491454, -118.62033539999999)
<b>Record time at observation point</b>	27 Nov 2023 8:48 PM PST

<b>Record Wind direction</b>	S
<b>Record Wind Speed (mph)</b>	1.1
<b>Have the weather conditions changed since last recorded?</b>	No
<b>Are you experiencing any odors</b>	No
Stop #28: Intersection of Quincy Street and Cambridge Avenue	
<b>Use map locator to enter lat/long for this observation point.</b>	27803 Quincy St, Castaic, CA 91384, USA (34.45302669999995, -118.62002930000001)
<b>Record time at observation point</b>	27 Nov 2023 8:50 PM PST
<b>Record Wind direction</b>	E
<b>Record Wind Speed (mph)</b>	0.9
<b>Have the weather conditions changed since last recorded?</b>	No
<b>Are you experiencing any odors</b>	No
Stop #29: Intersection of Hasley Canyon Road and Commerce Center Drive (Santa Clarita Valley International School & Playmakers Preschool)	
<b>Use map locator to enter lat/long for this observation point.</b>	28050 Hasley Canyon Rd, Castaic, CA 91384, USA (34.4509472, -118.6247111)
<b>Record time at observation point</b>	27 Nov 2023 8:53 PM PST
<b>Record Wind direction</b>	E
<b>Record Wind Speed (mph)</b>	0.9
<b>Have the weather conditions changed since last recorded?</b>	No
<b>Are you experiencing any odors</b>	No
Stop #30: Intersection of Commerce Center Drive and Witherspoon Parkway	
<b>Use map locator to enter lat/long for this observation point.</b>	Commerce Center Dr & Witherspoon Pky, California 91384, USA (34.445912, -118.626105)



**Record time at observation point**

27 Nov 2023 8:55 PM PST

**Record Wind direction**

S

**Record Wind Speed (mph)**

3.4

**Have the weather conditions changed since last recorded?**

No

**Are you experiencing any odors**

No

Stop #31: Intersection of Franklin Parkway and driveway leading to the United States Postal Service

**Use map locator to enter lat/long for this observation point.**

28000 Franklin Pkwy, Valencia, CA  
91355, USA  
(34.4352261,  
-118.62850189999997)

**Record time at observation point**

27 Nov 2023 8:56 PM PST

**Record Wind direction**

W

**Record Wind Speed (mph)**

0

**Have the weather conditions changed since last recorded?**

No

**Are you experiencing any odors**

No

Stop #32: Intersection of Henry Mayo Drive and Cambridge View Drive, leading into the Valencia Travel Village RV Resort

**Use map locator to enter lat/long for this observation point.**

Cambridge View Dr, Valencia, CA  
91355, USA  
(34.42949689273545,  
-118.62496711313723)

**Record time at observation point**

27 Nov 2023 8:58 PM PST

**Record Wind direction**

E

**Record Wind Speed (mph)**

0.9

**Have the weather conditions changed since last recorded?**

No

**Are you experiencing any odors**

No

**Recorder Signature**



nicolas and adrian  
27 Nov 2023 9:02 PM PST

---

**Upon completion of this patrol, please check the box to trigger necessary notifications.**

# 4050 - Chiquita Odor Patrol Template

Complete

<b>Score</b>	3 / 3 (100%)	<b>Flagged items</b>	7	<b>Actions</b>	0
<b>Conducted on</b>	27 Nov 2023 7:00 AM PST				
<b>Prepared by</b>	Chiquita Landfill				
<b>If the name of the person conducting the Patrol does not appear above, please enter it here:</b>	Julian Jenkins				
<b>What type of patrol is this?</b>	Regular Patrol				
<b>Weather Conditions at the time of patrol.</b>	Partly Cloudy				
<b>Temperature at time of Patrol</b>	54°F Should be between -50°F to 125°F				
<b>I acknowledge that I have not visited the Reaction Area, working face, or other areas where exposed trash or landfill gas odors exist at Chiquita Canyon Landfill within four (4) hours prior to conducting the odor surveillance.</b>	<input checked="" type="checkbox"/>				
<b>I acknowledge that I will assess each Patrol Stop while standing outside of the vehicle.</b>	<input checked="" type="checkbox"/>				

**Flagged items**

7 flagged

Odor Patrol Stops / Stop #8: Intersection of Lexington Drive and Morningside Drive

**Are you experiencing any odors**

Yes

Odor Patrol Stops / Stop #11: Intersection of San Martinez Road and Keningston Road

**Are you experiencing any odors**

Yes

Odor Patrol Stops / Stop #14: Intersection of Del Valle Road and Hasley Canyon Road

**Are you experiencing any odors**

Yes

Odor Patrol Stops / Stop #21: Intersection of The Old Road and Hillcrest Parkway

**Are you experiencing any odors**

Yes

Odor Patrol Stops / Stop #27: Intersection of Rangewood Road and Buckskin Drive

**Are you experiencing any odors**

Yes

Odor Patrol Stops / Stop #30: Intersection of Commerce Center Drive and Witherspoon Parkway

**Are you experiencing any odors**

Yes

Odor Patrol Stops / Stop #31: Intersection of Franklin Parkway and driveway leading to the United States Postal Service

**Are you experiencing any odors**

Yes

**Odor Patrol Stops**

7 flagged

Stop #1: Chiquito Canyon Road and Driveway leading to the LA County Fire's Del Valle Regional Training Center

**Use map locator to enter lat/long for this observation point.**28101 Chiquito Canyon Rd,  
Castaic, CA 91384, USA  
(34.4317609, -118.6589423)**Record time at observation point**

27 Nov 2023 7:06 AM PST

**Record Wind direction**

NE

**Record Wind Speed (mph)**

1.6

**Have the weather conditions changed since start of patrol?**

No

**Are you experiencing any odors**

No

Stop #2: Intersection of Chiquito Canyon Road and Lincoln Avenue

**Use map locator to enter lat/long for this observation point.**Chiquito Canyon Rd & Lincoln Ave,  
California 91355, USA  
(34.437901, -118.658324)**Record time at observation point**

27 Nov 2023 7:08 AM PST

**Record Wind direction**

N

**Record Wind Speed (mph)**

7.6

**Have the weather conditions changed since last recorded?**

No

**Are you experiencing any odors**

No

Stop #3: Intersection of Lincoln Avenue and Jackson Street

**Use map locator to enter lat/long for this observation point.**28611 Lincoln Ave, Val Verde, CA  
91384, USA  
(34.4398392, -118.6560351)**Record time at observation point**

27 Nov 2023 7:09 AM PST

**Record Wind direction**

N

**Record Wind Speed (mph)**

6.5

**Have the weather conditions changed since last recorded?**

No

**Are you experiencing any odors**

No

Stop #4: Intersection of Buchanan Way and Chiquito Canyon Road

**Use map locator to enter lat/long for this observation point.**

28703 Chiquito Canyon Rd,  
Castaic, CA 91384, USA  
(34.441859799999996,  
-118.6573111)

**Record time at observation point**

27 Nov 2023 7:12 AM PST

**Record Wind direction**

N

**Record Wind Speed (mph)**

2.0

**Have the weather conditions changed since last recorded?**

No

**Are you experiencing any odors**

No

Stop #5: Intersection of Lincoln Avenue and Harding Avenue

**Use map locator to enter lat/long for this observation point.**

11629 Daleside Ave, Hawthorne,  
CA 90250, USA  
(34.443070999999996,  
-118.655496)

**Record time at observation point**

27 Nov 2023 7:14 AM PST

**Record Wind direction**

NW

**Record Wind Speed (mph)**

2.7

**Have the weather conditions changed since last recorded?**

No

**Are you experiencing any odors**

No

Stop #6: Intersection of Chiquito Canyon Road and San Martinez Road

**Use map locator to enter lat/long for this observation point.**

30016 San Martinez Rd, Castaic,  
CA 91384, USA  
(34.445077999999995,  
-118.65843029999999)

**Record time at observation point**

27 Nov 2023 7:16 AM PST

**Record Wind direction**

W

**Record Wind Speed (mph)**

4.7

<b>Have the weather conditions changed since last recorded?</b>	No
<b>Are you experiencing any odors</b>	No
Stop #7: Intersection of San Martinez Road and Morningside Drive	
<b>Use map locator to enter lat/long for this observation point.</b>	(34.4463314, -118.6613315)
<b>Record time at observation point</b>	27 Nov 2023 7:18 AM PST
<b>Record Wind direction</b>	N
<b>Record Wind Speed (mph)</b>	2.0
<b>Have the weather conditions changed since last recorded?</b>	No
<b>Are you experiencing any odors</b>	No
Stop #8: Intersection of Lexington Drive and Morningside Drive	
<b>Use map locator to enter lat/long for this observation point.</b>	(34.4483934, -118.6606496)
<b>Record time at observation point</b>	27 Nov 2023 7:20 AM PST
<b>Record Wind direction</b>	NE
<b>Record Wind Speed (mph)</b>	3.6
<b>Have the weather conditions changed since last recorded?</b>	No
<b>Are you experiencing any odors</b>	Yes
<b>Description of Odor</b>	Other
<b>Describe odor</b>	Rancid cooking oil
<b>Intensity of Odor</b>	1 - Very light odor detected
<b>Are any corrective actions needed?</b>	No
Stop #9: Intersection of Val Verde Road and Trellis Road	
<b>Use map locator to enter lat/long for this observation point.</b>	30227 Trellis Rd, Castaic, CA 91384, USA (34.448391799999996, -118.6629961000002)
<b>Record time at observation point</b>	27 Nov 2023 7:22 AM PST

<b>Record Wind direction</b>	N
<b>Record Wind Speed (mph)</b>	1.3
<b>Have the weather conditions changed since last recorded?</b>	No
<b>Are you experiencing any odors</b>	No
Stop #10: Intersection of San Martinez Road and Euclid Ave.	
<b>Use map locator to enter lat/long for this observation point.</b>	(34.4478468, -118.6659272)
<b>Record time at observation point</b>	27 Nov 2023 7:25 AM PST
<b>Record Wind direction</b>	N
<b>Record Wind Speed (mph)</b>	1.6
<b>Have the weather conditions changed since last recorded?</b>	No
<b>Are you experiencing any odors</b>	No
Stop #11: Intersection of San Martinez Road and Keningston Road	
	1 flagged
<b>Use map locator to enter lat/long for this observation point.</b>	30703 San Martinez Rd, Castaic, CA 91384, USA (34.448692199999996, -118.6712099)
<b>Record time at observation point</b>	27 Nov 2023 7:27 AM PST
<b>Record Wind direction</b>	N
<b>Record Wind Speed (mph)</b>	2.5
<b>Have the weather conditions changed since last recorded?</b>	No
<b>Are you experiencing any odors</b>	Yes
<b>Description of Odor</b>	Chemical
Propane	
<b>Intensity of Odor</b>	2 - Light odor detected
<b>Are any corrective actions needed?</b>	No
Stop #12: Intersection of Hunstock Street and Windsor Road	



**Use map locator to enter lat/long for this observation point.** (34.4457855, -118.6496016)

**Record time at observation point** 27 Nov 2023 7:34 AM PST

**Record Wind direction** N

**Record Wind Speed (mph)** 6.5

**Have the weather conditions changed since last recorded?** No

**Are you experiencing any odors** No

Stop #13: Intersection of Del Valle Road and Silver Street

**Use map locator to enter lat/long for this observation point.** (34.4483255, -118.6553598)

**Record time at observation point** 27 Nov 2023 7:38 AM PST

**Record Wind direction** N

**Record Wind Speed (mph)** 3.6

**Have the weather conditions changed since last recorded?** No

**Are you experiencing any odors** No

Stop #14: Intersection of Del Valle Road and Hasley Canyon Road 1 flagged

**Use map locator to enter lat/long for this observation point.** Del Valle Rd & Hasley Canyon Rd, California 91355, USA (34.456905, -118.64146400000001)

**Record time at observation point** 27 Nov 2023 7:41 AM PST

**Record Wind Speed (mph)** 5.1

**Record Wind direction** N

**Have the weather conditions changed since last recorded?** No

**Are you experiencing any odors** Yes

**Description of Odor** Other

**Describe odor** Oil and asphalt

**Intensity of Odor** 1 - Very light odor detected

<b>Are any corrective actions needed?</b>	No
Stop #15: Intersection of Hasley Canyon Road and Gibraltar Lane	
<b>Use map locator to enter lat/long for this observation point.</b>	28579 Gibraltar Ln, Castaic, CA 91384, USA (34.4551702, -118.63360240000002)
<b>Record time at observation point</b>	27 Nov 2023 7:44 AM PST
<b>Record Wind direction</b>	NE
<b>Record Wind Speed (mph)</b>	2.0
<b>Have the weather conditions changed since last recorded?</b>	No
<b>Are you experiencing any odors</b>	No
Stop #16: Intersection of Gibraltar Lane and Alton Way	
<b>Use map locator to enter lat/long for this observation point.</b>	28340 Alton Way, Castaic, CA 91384, USA (34.4547214, -118.6302393)
<b>Record time at observation point</b>	27 Nov 2023 7:46 AM PST
<b>Record Wind direction</b>	E
<b>Record Wind Speed (mph)</b>	2.5
<b>Have the weather conditions changed since last recorded?</b>	No
<b>Are you experiencing any odors</b>	No
Stop #17: Intersection of Castlebury Place and Picadilly Place	
<b>Use map locator to enter lat/long for this observation point.</b>	29724 Castlebury Pl, Castaic, CA 91384, USA (34.4537429, -118.62736779999997)
<b>Record time at observation point</b>	27 Nov 2023 7:48 AM PST
<b>Record Wind direction</b>	N
<b>Record Wind Speed (mph)</b>	7.8
<b>Have the weather conditions changed since last recorded?</b>	No

<b>Are you experiencing any odors</b>	No
Stop #18: Intersection of Gibraltar Lane and Springvale Lane	
<b>Use map locator to enter lat/long for this observation point.</b>	(34.455853, -118.6284762)
<b>Record time at observation point</b>	27 Nov 2023 7:50 AM PST
<b>Record Wind direction</b>	N
<b>Record Wind Speed (mph)</b>	4.7
<b>Have the weather conditions changed since last recorded?</b>	No
<b>Are you experiencing any odors</b>	No
Stop #19: Intersection of Gibraltar Lane and Cambridge Avenue	
<b>Use map locator to enter lat/long for this observation point.</b>	29823 Cambridge Ave, Castaic, CA 91384, USA (34.457917099999996, -118.62698039999998)
<b>Record time at observation point</b>	27 Nov 2023 7:52 AM PST
<b>Record Wind direction</b>	NW
<b>Record Wind Speed (mph)</b>	1.6
<b>Have the weather conditions changed since last recorded?</b>	No
<b>Are you experiencing any odors</b>	No
Stop #20: Intersection of Cambridge Avenue and Hasley Canyon Road	
<b>Use map locator to enter lat/long for this observation point.</b>	9701 Creekbed Rd, Castaic, CA 91384, USA (34.4555301, -118.6218167)
<b>Record time at observation point</b>	27 Nov 2023 7:55 AM PST
<b>Record Wind direction</b>	NE
<b>Record Wind Speed (mph)</b>	5.1
<b>Have the weather conditions changed since last recorded?</b>	No
<b>Are you experiencing any odors</b>	No

Stop #21: Intersection of The Old Road and Hillcrest Parkway

1 flagged

Use map locator to enter lat/long for this observation point.

The Old Rd & Hillcrest Pky,  
California 91384, USA  
(34.470033,  
-118.61671299999998)

Record time at observation point

27 Nov 2023 8:06 AM PST

Record Wind direction

N

Record Wind Speed (mph)

4.5

Have the weather conditions changed since last recorded?

No

Are you experiencing any odors

Yes

Description of Odor

Other

Describe odor

Pine and bananas

Intensity of Odor

1 - Very light odor detected

Are any corrective actions needed?

No

Stop #22: Intersection of Hillcrest Parkway and Park Vista Drive  
at Castaic Elementary School

Use map locator to enter lat/long for this observation point.

28333 Foothill Rd, Castaic, CA  
91384, USA  
(34.4721086, -118.6298747)

Record time at observation point

27 Nov 2023 8:04 AM PST

Record Wind direction

NE

Record Wind Speed (mph)

4.5

Have the weather conditions changed since last recorded?

No

Are you experiencing any odors

No

Stop #23: Intersection of Creekbed Road and Firebrand Drive

Use map locator to enter lat/long for this observation point.

29796 Creekbed Rd, Castaic, CA  
91384, USA  
(34.4575962, -118.6195735)

Record time at observation point

27 Nov 2023 7:57 AM PST

<b>Record Wind direction</b>	N
<b>Record Wind Speed (mph)</b>	4.5
<b>Have the weather conditions changed since last recorded?</b>	No
<b>Are you experiencing any odors</b>	No
Stop #24: Intersection of The Old Road and Live Oak Road	
<b>Use map locator to enter lat/long for this observation point.</b>	27602 Hartford Ave, Castaic, CA 91384, USA (34.453196, -118.61702079999998)
<b>Record time at observation point</b>	27 Nov 2023 8:10 AM PST
<b>Record Wind direction</b>	N
<b>Record Wind Speed (mph)</b>	7.8
<b>Have the weather conditions changed since last recorded?</b>	No
<b>Are you experiencing any odors</b>	No
Stop #25: Intersection of Live Oak Road and Hidden Trail Road	
<b>Use map locator to enter lat/long for this observation point.</b>	27662 Buckskin Dr, Castaic, CA 91384, USA (34.4501688, -118.61797809999999)
<b>Record time at observation point</b>	27 Nov 2023 8:12 AM PST
<b>Record Wind direction</b>	NE
<b>Record Wind Speed (mph)</b>	4.5
<b>Have the weather conditions changed since last recorded?</b>	No
<b>Are you experiencing any odors</b>	No
Stop #26: Intersection of Live Oak Elementary School at Saddleridge Way	
<b>Use map locator to enter lat/long for this observation point.</b>	27702 Saddleridge Way, Castaic, CA 91384, USA (34.4502433, -118.61893529999998)
<b>Record time at observation point</b>	27 Nov 2023 8:13 AM PST

Record Wind direction	NE
Record Wind Speed (mph)	4.5
Have the weather conditions changed since last recorded?	No
Are you experiencing any odors	No
Stop #27: Intersection of Rangewood Road and Buckskin Drive	1 flagged

Use map locator to enter lat/long for this observation point.

29165 Saddleridge Way, Castaic,  
CA 91384, USA  
(34.4491454,  
-118.62033539999999)

Record time at observation point	27 Nov 2023 8:15 AM PST
Record Wind direction	N
Record Wind Speed (mph)	5.6
Have the weather conditions changed since last recorded?	No
Are you experiencing any odors	Yes
Description of Odor	Other
Describe odor	Fresh cut grass
Intensity of Odor	1 - Very light odor detected
Are any corrective actions needed?	No

Stop #28: Intersection of Quincy Street and Cambridge Avenue

Use map locator to enter lat/long for this observation point.

27727 Quincy St, Castaic, CA  
91384, USA  
(34.4531311, -118.619619)

Record time at observation point	27 Nov 2023 8:18 AM PST
Record Wind direction	SE
Record Wind Speed (mph)	3.1
Have the weather conditions changed since last recorded?	No
Are you experiencing any odors	No

Stop #29: Intersection of Hasley Canyon Road and Commerce Center Drive (Santa Clarita Valley International School & Playmakers Preschool)

Use map locator to enter lat/long for this observation point.

28050 Hasley Canyon Rd, Castaic,  
CA 91384, USA  
(34.4509472, -118.6247111)

Record time at observation point

27 Nov 2023 8:22 AM PST

Record Wind direction

N

Record Wind Speed (mph)

6.7

Have the weather conditions changed since last recorded?

No

Are you experiencing any odors

No

Stop #30: Intersection of Commerce Center Drive and Witherspoon Parkway

1 flagged

Use map locator to enter lat/long for this observation point.

Commerce Center Dr &  
Witherspoon Pky, California  
91384, USA  
(34.445912, -118.626105)

Record time at observation point

27 Nov 2023 8:25 AM PST

Record Wind direction

N

Record Wind Speed (mph)

5.1

Have the weather conditions changed since last recorded?

No

Are you experiencing any odors

Yes

Description of Odor

Other

Describe odor

Food

Intensity of Odor

1 - Very light odor detected

Are any corrective actions needed?

No

Stop #31: Intersection of Franklin Parkway and driveway leading to the United States Postal Service

1 flagged

Use map locator to enter lat/long for this observation point.

28000 Franklin Pkwy, Valencia, CA  
91355, USA  
(34.4350965, -118.6273681)

**Record time at observation point**

27 Nov 2023 8:29 AM PST

**Record Wind direction**

N

**Record Wind Speed (mph)**

5.1

**Have the weather conditions changed since last recorded?**

No

**Are you experiencing any odors**

Yes

**Description of Odor**

Chemical

Diesel and rubber tires

**Intensity of Odor**

2 - Light odor detected

**Are any corrective actions needed?**

No

Stop #32: Intersection of Henry Mayo Drive and Cambridge View Drive, leading into the Valencia Travel Village RV Resort

27977-27991 CA-126, Castaic, CA  
91384, USA  
(34.429598399999996,  
-118.62555839999999)

**Use map locator to enter lat/long for this observation point.**

**Record time at observation point**

27 Nov 2023 8:32 AM PST

**Record Wind direction**

NE

**Record Wind Speed (mph)**

6.7

**Have the weather conditions changed since last recorded?**

No

**Are you experiencing any odors**

No



**Recorder Signature**



Julian Jenkins  
27 Nov 2023 8:33 AM PST

---

**Upon completion of this patrol, please check the box to trigger necessary notifications.**

# 4050 - Chiquita Odor Patrol Template

Complete

<b>Score</b>	3 / 3 (100%)	<b>Flagged items</b>	4	<b>Actions</b>	0
<b>Conducted on</b>	28 Nov 2023 8:02 PM PST				
<b>Prepared by</b>	Chiquita Landfill				
<b>If the name of the person conducting the Patrol does not appear above, please enter it here:</b>	Adrian and Nicolas				
<b>What type of patrol is this?</b>	Regular Patrol				
<b>Weather Conditions at the time of patrol.</b>	Partly Cloudy				
<b>Temperature at time of Patrol</b>	52°F Should be between -50°F to 125°F				
<b>I acknowledge that I have not visited the Reaction Area, working face, or other areas where exposed trash or landfill gas odors exist at Chiquita Canyon Landfill within four (4) hours prior to conducting the odor surveillance.</b>	<input checked="" type="checkbox"/>				
<b>I acknowledge that I will assess each Patrol Stop while standing outside of the vehicle.</b>	<input checked="" type="checkbox"/>				

**Flagged items**

4 flagged

Odor Patrol Stops / Stop #3: Intersection of Lincoln Avenue and Jackson Street

**Are you experiencing any odors**

Yes

Odor Patrol Stops / Stop #8: Intersection of Lexington Drive and Morningside Drive

**Are you experiencing any odors**

Yes

Odor Patrol Stops / Stop #31: Intersection of Franklin Parkway and driveway leading to the United States Postal Service

**Are you experiencing any odors**

Yes

Odor Patrol Stops / Stop #31: Intersection of Franklin Parkway and driveway leading to the United States Postal Service

**Intensity of Odor**

4 -Strong Odor

<b>Odor Patrol Stops</b>	4 flagged
Stop #1: Chiquito Canyon Road and Driveway leading to the LA County Fire's Del Valle Regional Training Center	
<b>Use map locator to enter lat/long for this observation point.</b>	28101 Chiquito Canyon Rd, Castaic, CA 91384, USA (34.4326898, -118.6590997)
<b>Record time at observation point</b>	28 Nov 2023 8:06 PM PST
<b>Record Wind direction</b>	E
<b>Record Wind Speed (mph)</b>	4.5°
<b>Have the weather conditions changed since start of patrol?</b>	No
<b>Are you experiencing any odors</b>	No
Stop #2: Intersection of Chiquito Canyon Road and Lincoln Avenue	
<b>Use map locator to enter lat/long for this observation point.</b>	28464 Chiquito Canyon Rd, Castaic, CA 91384, USA (34.438305899999996, -118.65799469999999)
<b>Record time at observation point</b>	28 Nov 2023 8:08 PM PST
<b>Record Wind direction</b>	E
<b>Record Wind Speed (mph)</b>	1.6
<b>Have the weather conditions changed since last recorded?</b>	No
<b>Are you experiencing any odors</b>	No
Stop #3: Intersection of Lincoln Avenue and Jackson Street	
	1 flagged
<b>Use map locator to enter lat/long for this observation point.</b>	28604 Lincoln Ave, Val Verde, CA 91384, USA (34.439904, -118.655625)
<b>Record time at observation point</b>	28 Nov 2023 8:10 PM PST
<b>Record Wind direction</b>	N
<b>Record Wind Speed (mph)</b>	0
<b>Have the weather conditions changed since last recorded?</b>	No

<b>Are you experiencing any odors</b>	Yes
<b>Description of Odor</b>	Other
<b>Describe odor</b>	Sewage
<b>Intensity of Odor</b>	2 - Light odor detected
<b>Are any corrective actions needed?</b>	No
Stop #4: Intersection of Buchanan Way and Chiquito Canyon Road	
<b>Use map locator to enter lat/long for this observation point.</b>	28703 Chiquito Canyon Rd, Castaic, CA 91384, USA (34.441859799999996, -118.6573111)
<b>Record time at observation point</b>	28 Nov 2023 8:13 PM PST
<b>Record Wind direction</b>	E
<b>Record Wind Speed (mph)</b>	1.3
<b>Have the weather conditions changed since last recorded?</b>	No
<b>Are you experiencing any odors</b>	No
Stop #5: Intersection of Lincoln Avenue and Harding Avenue	
<b>Use map locator to enter lat/long for this observation point.</b>	11629 Daleside Ave, Hawthorne, CA 90250, USA (34.443070999999996, -118.655496)
<b>Record time at observation point</b>	28 Nov 2023 8:11 PM PST
<b>Record Wind direction</b>	S
<b>Record Wind Speed (mph)</b>	.07
<b>Have the weather conditions changed since last recorded?</b>	No
<b>Are you experiencing any odors</b>	No
Stop #6: Intersection of Chiquito Canyon Road and San Martinez Road	
<b>Use map locator to enter lat/long for this observation point.</b>	San Martinez Rd & Chiquito Canyon Rd, Val Verde, CA 91384, USA

(34.445074, -118.657935)

<b>Record time at observation point</b>	28 Nov 2023 8:14 PM PST
<b>Record Wind direction</b>	S
<b>Record Wind Speed (mph)</b>	1.4
<b>Have the weather conditions changed since last recorded?</b>	No
<b>Are you experiencing any odors</b>	No
Stop #7: Intersection of San Martinez Road and Morningside Drive	

**Use map locator to enter lat/long for this observation point.** (34.4465575, -118.6612065)

<b>Record time at observation point</b>	28 Nov 2023 8:15 PM PST
<b>Record Wind direction</b>	N
<b>Record Wind Speed (mph)</b>	0
<b>Have the weather conditions changed since last recorded?</b>	No
<b>Are you experiencing any odors</b>	No

Stop #8: Intersection of Lexington Drive and Morningside Drive 1 flagged

**Use map locator to enter lat/long for this observation point.** (34.4483271, -118.6606721)

<b>Record time at observation point</b>	28 Nov 2023 8:16 PM PST
<b>Record Wind direction</b>	N
<b>Record Wind Speed (mph)</b>	.04
<b>Have the weather conditions changed since last recorded?</b>	No
<b>Are you experiencing any odors</b>	Yes

**Description of Odor** Trash

**Intensity of Odor** 1 - Very light odor detected

**Are any corrective actions needed?** No

Stop #9: Intersection of Val Verde Road and Trellis Road

**Use map locator to enter lat/long for this observation point.** (34.4480448, -118.6629463)

**Record time at observation point** 28 Nov 2023 8:17 PM PST

**Record Wind direction** N

**Record Wind Speed (mph)** 0

**Have the weather conditions changed since last recorded?** No

**Are you experiencing any odors** No

Stop #10: Intersection of San Martinez Road and Euclid Ave.

**Use map locator to enter lat/long for this observation point.** (34.4477245, -118.6658846)

**Record time at observation point** 28 Nov 2023 8:19 PM PST

**Record Wind direction** E

**Record Wind Speed (mph)** .07

**Have the weather conditions changed since last recorded?** No

**Are you experiencing any odors** No

Stop #11: Intersection of San Martinez Road and Keningston Road

**Use map locator to enter lat/long for this observation point.** (34.4484765, -118.6709012)

**Record time at observation point** 28 Nov 2023 8:20 PM PST

**Record Wind direction** E

**Record Wind Speed (mph)** .09

**Have the weather conditions changed since last recorded?** No

**Are you experiencing any odors** No

Stop #12: Intersection of Hunstock Street and Windsor Road

**Use map locator to enter lat/long for this observation point.** (34.4459718, -118.6494404)

**Record time at observation point** 28 Nov 2023 8:24 PM PST

**Record Wind direction** N

<b>Record Wind Speed (mph)</b>	0
<b>Have the weather conditions changed since last recorded?</b>	No
<b>Are you experiencing any odors</b>	No
Stop #13: Intersection of Del Valle Road and Silver Street	
<b>Use map locator to enter lat/long for this observation point.</b>	(34.4485196, -118.6552808)
<b>Record time at observation point</b>	28 Nov 2023 8:26 PM PST
<b>Record Wind direction</b>	E
<b>Record Wind Speed (mph)</b>	3.1
<b>Have the weather conditions changed since last recorded?</b>	No
<b>Are you experiencing any odors</b>	No
Stop #14: Intersection of Del Valle Road and Hasley Canyon Road	
<b>Use map locator to enter lat/long for this observation point.</b>	Del Valle Rd & Hasley Canyon Rd, California 91355, USA (34.456905, -118.64146400000001)
<b>Record time at observation point</b>	28 Nov 2023 8:28 PM PST
<b>Record Wind Speed (mph)</b>	12
<b>Record Wind direction</b>	NW
<b>Have the weather conditions changed since last recorded?</b>	No
<b>Are you experiencing any odors</b>	No
Stop #15: Intersection of Hasley Canyon Road and Gibraltar Lane	
<b>Use map locator to enter lat/long for this observation point.</b>	28568 Gibraltar Ln, Castaic, CA 91384, USA (34.4550802, -118.63320199999998)
<b>Record time at observation point</b>	28 Nov 2023 8:29 PM PST
<b>Record Wind direction</b>	N



<b>Record Wind Speed (mph)</b>	0
<b>Have the weather conditions changed since last recorded?</b>	No
<b>Are you experiencing any odors</b>	No
Stop #16: Intersection of Gibraltar Lane and Alton Way	
<b>Use map locator to enter lat/long for this observation point.</b>	(34.4548369, -118.6301566)
<b>Record time at observation point</b>	28 Nov 2023 8:30 PM PST
<b>Record Wind direction</b>	NE
<b>Record Wind Speed (mph)</b>	2.5
<b>Have the weather conditions changed since last recorded?</b>	No
<b>Are you experiencing any odors</b>	No
Stop #17: Intersection of Castlebury Place and Picadilly Place	
<b>Use map locator to enter lat/long for this observation point.</b>	28203 Picadilly Pl, Castaic, CA 91384, USA (34.4539706, -118.62780079999999)
<b>Record time at observation point</b>	28 Nov 2023 8:31 PM PST
<b>Record Wind direction</b>	N
<b>Record Wind Speed (mph)</b>	0
<b>Have the weather conditions changed since last recorded?</b>	No
<b>Are you experiencing any odors</b>	No
Stop #18: Intersection of Gibraltar Lane and Springvale Lane	
<b>Use map locator to enter lat/long for this observation point.</b>	(34.4557364, -118.6285285)
<b>Record time at observation point</b>	28 Nov 2023 8:33 PM PST
<b>Record Wind direction</b>	N
<b>Record Wind Speed (mph)</b>	0
<b>Have the weather conditions changed since last recorded?</b>	No

<b>Are you experiencing any odors</b>	No
Stop #19: Intersection of Gibraltar Lane and Cambridge Avenue	
<b>Use map locator to enter lat/long for this observation point.</b>	29823 Cambridge Ave, Castaic, CA 91384, USA (34.457917099999996, -118.62698039999998)
<b>Record time at observation point</b>	28 Nov 2023 8:34 PM PST
<b>Record Wind direction</b>	N
<b>Record Wind Speed (mph)</b>	0
<b>Have the weather conditions changed since last recorded?</b>	No
<b>Are you experiencing any odors</b>	No
Stop #20: Intersection of Cambridge Avenue and Hasley Canyon Road	
<b>Use map locator to enter lat/long for this observation point.</b>	29615 Cambridge Ave, Castaic, CA 91384, USA (34.4551637, -118.62194369999999)
<b>Record time at observation point</b>	28 Nov 2023 8:35 PM PST
<b>Record Wind direction</b>	N
<b>Record Wind Speed (mph)</b>	.04
<b>Have the weather conditions changed since last recorded?</b>	No
<b>Are you experiencing any odors</b>	No
Stop #21: Intersection of The Old Road and Hillcrest Parkway	
<b>Use map locator to enter lat/long for this observation point.</b>	27610 Iris Pl, Castaic, CA 91384, USA (34.470656, -118.6171576)
<b>Record time at observation point</b>	28 Nov 2023 8:39 PM PST
<b>Record Wind direction</b>	S
<b>Record Wind Speed (mph)</b>	2.0
<b>Have the weather conditions changed since last recorded?</b>	No

<b>Are you experiencing any odors</b>	No
Stop #22: Intersection of Hillcrest Parkway and Park Vista Drive at Castaic Elementary School	
<b>Use map locator to enter lat/long for this observation point.</b>	30455 Park Vista Dr, Castaic, CA 91384, USA (34.472168100000005, -118.6304217)
<b>Record time at observation point</b>	28 Nov 2023 8:41 PM PST
<b>Record Wind direction</b>	S
<b>Record Wind Speed (mph)</b>	0
<b>Have the weather conditions changed since last recorded?</b>	No
<b>Are you experiencing any odors</b>	No
Stop #23: Intersection of Creekbed Road and Firebrand Drive	
<b>Use map locator to enter lat/long for this observation point.</b>	29796 Creekbed Rd, Castaic, CA 91384, USA (34.4575962, -118.6195735)
<b>Record time at observation point</b>	28 Nov 2023 8:36 PM PST
<b>Record Wind direction</b>	NW
<b>Record Wind Speed (mph)</b>	.02
<b>Have the weather conditions changed since last recorded?</b>	No
<b>Are you experiencing any odors</b>	No
Stop #24: Intersection of The Old Road and Live Oak Road	
<b>Use map locator to enter lat/long for this observation point.</b>	27305 Live Oak Rd UNIT B, Castaic, CA 91384, USA (34.4534072, -118.6165492)
<b>Record time at observation point</b>	28 Nov 2023 8:45 PM PST
<b>Record Wind direction</b>	N
<b>Record Wind Speed (mph)</b>	0
<b>Have the weather conditions changed since last recorded?</b>	No

**Are you experiencing any odors**

No

Stop #25: Intersection of Live Oak Road and Hidden Trail Road

**Use map locator to enter lat/long for this observation point.**

27662 Buckskin Dr, Castaic, CA  
91384, USA  
(34.4501688,  
-118.61797809999999)

**Record time at observation point**

28 Nov 2023 8:46 PM PST

**Record Wind direction**

E

**Record Wind Speed (mph)**

0

**Have the weather conditions changed since last recorded?**

No

**Are you experiencing any odors**

No

Stop #26: Intersection of Live Oak Elementary School at  
Saddleridge Way

**Use map locator to enter lat/long for this observation point.**

27715 Saddleridge Way, Castaic,  
CA 91384, USA  
(34.4504892, -118.6202344)

**Record time at observation point**

28 Nov 2023 8:48 PM PST

**Record Wind direction**

NE

**Record Wind Speed (mph)**

.09

**Have the weather conditions changed since last recorded?**

No

**Are you experiencing any odors**

No

Stop #27: Intersection of Rangewood Road and Buckskin Drive

**Use map locator to enter lat/long for this observation point.**

29165 Saddleridge Way, Castaic,  
CA 91384, USA  
(34.4491454,  
-118.62033539999999)

**Record time at observation point**

28 Nov 2023 8:49 PM PST

**Record Wind direction**

N

**Record Wind Speed (mph)**

0

**Have the weather conditions changed since last recorded?**

No

**Are you experiencing any odors**

No

Stop #28: Intersection of Quincy Street and Cambridge Avenue

**Use map locator to enter lat/long for this observation point.**

27803 Quincy St, Castaic, CA  
91384, USA  
(34.453026699999995,  
-118.62002930000001)

**Record time at observation point**

28 Nov 2023 8:50 PM PST

**Record Wind direction**

W

**Record Wind Speed (mph)**

.09

**Have the weather conditions changed since last recorded?**

No

**Are you experiencing any odors**

No

Stop #29: Intersection of Hasley Canyon Road and Commerce Center Drive (Santa Clarita Valley International School & Playmakers Preschool)

**Use map locator to enter lat/long for this observation point.**

28050 Hasley Canyon Rd, Castaic,  
CA 91384, USA  
(34.4509472, -118.6247111)

**Record time at observation point**

28 Nov 2023 8:53 PM PST

**Record Wind direction**

N

**Record Wind Speed (mph)**

.09

**Have the weather conditions changed since last recorded?**

No

**Are you experiencing any odors**

No

Stop #30: Intersection of Commerce Center Drive and Witherspoon Parkway

**Use map locator to enter lat/long for this observation point.**

Commerce Center Dr &  
Witherspoon Pky, California  
91384, USA  
(34.445912, -118.626105)

**Record time at observation point**

28 Nov 2023 8:54 PM PST

**Record Wind direction**

NE

**Record Wind Speed (mph)**

1.3

<b>Have the weather conditions changed since last recorded?</b>	No
<b>Are you experiencing any odors</b>	No
Stop #31: Intersection of Franklin Parkway and driveway leading to the United States Postal Service	2 flagged
<b>Use map locator to enter lat/long for this observation point.</b>	28000 Franklin Pkwy, Valencia, CA 91355, USA (34.4352261, -118.62850189999997)
<b>Record time at observation point</b>	28 Nov 2023 8:56 PM PST
<b>Record Wind direction</b>	E
<b>Record Wind Speed (mph)</b>	1.8
<b>Have the weather conditions changed since last recorded?</b>	No
<b>Are you experiencing any odors</b>	Yes
<b>Description of Odor</b>	Landfill Gas
<b>Intensity of Odor</b>	4 -Strong Odor
<b>Are any corrective actions needed?</b>	No
Stop #32: Intersection of Henry Mayo Drive and Cambridge View Drive, leading into the Valencia Travel Village RV Resort	
<b>Use map locator to enter lat/long for this observation point.</b>	Cambridge View Dr, Valencia, CA 91355, USA (34.42956105075747, -118.62464893609284)
<b>Record time at observation point</b>	28 Nov 2023 8:59 PM PST
<b>Record Wind direction</b>	N
<b>Record Wind Speed (mph)</b>	1.3
<b>Have the weather conditions changed since last recorded?</b>	No
<b>Are you experiencing any odors</b>	No

Recorder Signature



adrian mendoza  
28 Nov 2023 9:01 PM PST

---

Upon completion of this patrol, please check the box to trigger necessary notifications.

---



# 4050 - Chiquita Odor Patrol Template

Complete

<b>Score</b>	3 / 3 (100%)	<b>Flagged items</b>	15	<b>Actions</b>	0
<b>Conducted on</b>	28 Nov 2023 7:04 AM PST				
<b>Prepared by</b>	Chiquita Landfill				
<b>If the name of the person conducting the Patrol does not appear above, please enter it here:</b>	Julian Jenkins				
<b>What type of patrol is this?</b>	Regular Patrol				
<b>Weather Conditions at the time of patrol.</b>	Sunny				
<b>Temperature at time of Patrol</b>	46°F Should be between -50°F to 125°F				
<b>I acknowledge that I have not visited the Reaction Area, working face, or other areas where exposed trash or landfill gas odors exist at Chiquita Canyon Landfill within four (4) hours prior to conducting the odor surveillance.</b>	<input checked="" type="checkbox"/>				
<b>I acknowledge that I will assess each Patrol Stop while standing outside of the vehicle.</b>	<input checked="" type="checkbox"/>				



**Flagged items**

15 flagged

Odor Patrol Stops / Stop #3: Intersection of Lincoln Avenue and Jackson Street

**Are you experiencing any odors**

Yes

Odor Patrol Stops / Stop #4: Intersection of Buchanan Way and Chiquito Canyon Road

**Are you experiencing any odors**

Yes

Odor Patrol Stops / Stop #7: Intersection of San Martinez Road and Morningside Drive

**Are you experiencing any odors**

Yes

Odor Patrol Stops / Stop #8: Intersection of Lexington Drive and Morningside Drive

**Are you experiencing any odors**

Yes

Odor Patrol Stops / Stop #9: Intersection of Val Verde Road and Trellis Road

**Are you experiencing any odors**

Yes

Odor Patrol Stops / Stop #10: Intersection of San Martinez Road and Euclid Ave.

**Are you experiencing any odors**

Yes

Odor Patrol Stops / Stop #11: Intersection of San Martinez Road and Keningston Road

**Are you experiencing any odors**

Yes

Odor Patrol Stops / Stop #12: Intersection of Hunstock Street and Windsor Road

**Are you experiencing any odors**

Yes

Odor Patrol Stops / Stop #18: Intersection of Gibraltar Lane and Springvale Lane

**Are you experiencing any odors**

Yes

Odor Patrol Stops / Stop #19: Intersection of Gibraltar Lane and Cambridge Avenue

**Are you experiencing any odors**

Yes

Odor Patrol Stops / Stop #20: Intersection of Cambridge Avenue and Hasley Canyon Road

**Are you experiencing any odors**

Yes

Odor Patrol Stops / Stop #23: Intersection of Creekbed Road and Firebrand Drive

**Are you experiencing any odors**

Yes

Odor Patrol Stops / Stop #29: Intersection of Hasley Canyon Road and Commerce Center Drive (Santa Clarita Valley International School &amp; Playmakers Preschool)

**Are you experiencing any odors**

Yes

Odor Patrol Stops / Stop #31: Intersection of Franklin Parkway and driveway leading to the United States Postal Service

**Are you experiencing any odors**

Yes

Odor Patrol Stops / Stop #32: Intersection of Henry Mayo Drive and Cambridge View Drive, leading into the Valencia Travel Village RV Resort

**Are you experiencing any odors**

Yes

**Odor Patrol Stops**

15 flagged

Stop #1: Chiquito Canyon Road and Driveway leading to the LA County Fire's Del Valle Regional Training Center

**Use map locator to enter lat/long for this observation point.**28101 Chiquito Canyon Rd,  
Castaic, CA 91384, USA  
(34.4317609, -118.6589423)**Record time at observation point**

28 Nov 2023 7:10 AM PST

**Record Wind direction**

N

**Record Wind Speed (mph)**

2.0

**Have the weather conditions changed since start of patrol?**

No

**Are you experiencing any odors**

No

Stop #2: Intersection of Chiquito Canyon Road and Lincoln Avenue

**Use map locator to enter lat/long for this observation point.**Chiquito Canyon Rd & Lincoln Ave,  
California 91355, USA  
(34.437901, -118.658324)**Record time at observation point**

28 Nov 2023 7:11 AM PST

**Record Wind direction**

N

**Record Wind Speed (mph)**

3.8

**Have the weather conditions changed since last recorded?**

No

**Are you experiencing any odors**

No

Stop #3: Intersection of Lincoln Avenue and Jackson Street

1 flagged

**Use map locator to enter lat/long for this observation point.**28543 Lincoln Ave, Castaic, CA  
91384, USA  
(34.4395774, -118.6561263)**Record time at observation point**

28 Nov 2023 7:13 AM PST

**Record Wind direction**

NE

**Record Wind Speed (mph)**

3.1

**Have the weather conditions changed since last recorded?**

No

<b>Are you experiencing any odors</b>	Yes
<b>Description of Odor</b>	Other
<b>Describe odor</b>	Manure
<b>Intensity of Odor</b>	1 - Very light odor detected
<b>Are any corrective actions needed?</b>	No
Stop #4: Intersection of Buchanan Way and Chiquito Canyon Road	1 flagged
<b>Use map locator to enter lat/long for this observation point.</b>	28703 Chiquito Canyon Rd, Castaic, CA 91384, USA (34.441859799999996, -118.6573111)
<b>Record time at observation point</b>	28 Nov 2023 7:17 AM PST
<b>Record Wind direction</b>	W
<b>Record Wind Speed (mph)</b>	1.3
<b>Have the weather conditions changed since last recorded?</b>	No
<b>Are you experiencing any odors</b>	Yes
<b>Description of Odor</b>	Other
<b>Describe odor</b>	Musty odor
<b>Intensity of Odor</b>	1 - Very light odor detected
<b>Are any corrective actions needed?</b>	No
Stop #5: Intersection of Lincoln Avenue and Harding Avenue	
<b>Use map locator to enter lat/long for this observation point.</b>	11629 Daleside Ave, Hawthorne, CA 90250, USA (34.443070999999996, -118.655496)
<b>Record time at observation point</b>	28 Nov 2023 7:15 AM PST
<b>Record Wind direction</b>	NW
<b>Record Wind Speed (mph)</b>	1.8
<b>Have the weather conditions changed since last recorded?</b>	No

<b>Are you experiencing any odors</b>	No
Stop #6: Intersection of Chiquito Canyon Road and San Martinez Road	
<b>Use map locator to enter lat/long for this observation point.</b>	30010 San Martinez Rd, Castaic, CA 91384, USA (34.4449994, -118.6582312)
<b>Record time at observation point</b>	28 Nov 2023 7:19 AM PST
<b>Record Wind direction</b>	NW
<b>Record Wind Speed (mph)</b>	0.7
<b>Have the weather conditions changed since last recorded?</b>	No
<b>Are you experiencing any odors</b>	No
Stop #7: Intersection of San Martinez Road and Morningside Drive	1 flagged
<b>Use map locator to enter lat/long for this observation point.</b>	(34.4462995, -118.6613391)
<b>Record time at observation point</b>	28 Nov 2023 7:22 AM PST
<b>Record Wind direction</b>	N
<b>Record Wind Speed (mph)</b>	0.2
<b>Have the weather conditions changed since last recorded?</b>	No
<b>Are you experiencing any odors</b>	Yes
<b>Description of Odor</b>	Other
<b>Describe odor</b>	Household cleanser
<b>Intensity of Odor</b>	1 - Very light odor detected
<b>Are any corrective actions needed?</b>	No
Stop #8: Intersection of Lexington Drive and Morningside Drive	1 flagged
<b>Use map locator to enter lat/long for this observation point.</b>	29043 Morningside Dr, Castaic, CA 91384, USA (34.4482856, -118.6609568)
<b>Record time at observation point</b>	28 Nov 2023 7:23 AM PST

Record Wind direction	N
Record Wind Speed (mph)	0
Have the weather conditions changed since last recorded?	No
Are you experiencing any odors	Yes
Description of Odor	Other
Describe odor	Rancid cooking oil
Intensity of Odor	1 - Very light odor detected
Are any corrective actions needed?	No
Stop #9: Intersection of Val Verde Road and Trellis Road	1 flagged
Use map locator to enter lat/long for this observation point.	(34.4482388, -118.662958)
Record time at observation point	28 Nov 2023 7:25 AM PST
Record Wind direction	N
Record Wind Speed (mph)	0
Have the weather conditions changed since last recorded?	No
Are you experiencing any odors	Yes
Description of Odor	Other
Describe odor	Rancid cooking oil
Intensity of Odor	1 - Very light odor detected
Are any corrective actions needed?	No
Stop #10: Intersection of San Martinez Road and Euclid Ave.	1 flagged
Use map locator to enter lat/long for this observation point.	(34.4477722, -118.6659043)
Record time at observation point	28 Nov 2023 7:28 AM PST
Record Wind direction	N
Record Wind Speed (mph)	0

Have the weather conditions changed since last recorded?	No
Are you experiencing any odors	Yes
Description of Odor	Other
Describe odor	Sour odor
Intensity of Odor	1 - Very light odor detected
Are any corrective actions needed?	No
Stop #11: Intersection of San Martinez Road and Keningston Road	1 flagged
Use map locator to enter lat/long for this observation point.	30646 San Martinez Rd, Castaic, CA 91384, USA (34.4482237, -118.67070860000001)
Record time at observation point	28 Nov 2023 7:30 AM PST
Record Wind direction	W
Record Wind Speed (mph)	2.7
Have the weather conditions changed since last recorded?	No
Are you experiencing any odors	Yes
Description of Odor	Other
Describe odor	Food
Intensity of Odor	1 - Very light odor detected
Are any corrective actions needed?	No
Stop #12: Intersection of Hunstock Street and Windsor Road	1 flagged
Use map locator to enter lat/long for this observation point.	(34.445717, -118.6495822)
Record time at observation point	28 Nov 2023 7:36 AM PST
Record Wind direction	E
Record Wind Speed (mph)	0.7
Have the weather conditions changed since last recorded?	No

<b>Are you experiencing any odors</b>	Yes
<b>Description of Odor</b>	Other
<b>Describe odor</b>	Shellfish
<b>Intensity of Odor</b>	2 - Light odor detected
<b>Are any corrective actions needed?</b>	No
Stop #13: Intersection of Del Valle Road and Silver Street	
<b>Use map locator to enter lat/long for this observation point.</b>	(34.447844, -118.6555241)
<b>Record time at observation point</b>	28 Nov 2023 7:40 AM PST
<b>Record Wind direction</b>	S
<b>Record Wind Speed (mph)</b>	1.6
<b>Have the weather conditions changed since last recorded?</b>	No
<b>Are you experiencing any odors</b>	No
Stop #14: Intersection of Del Valle Road and Hasley Canyon Road	
<b>Use map locator to enter lat/long for this observation point.</b>	Del Valle Rd & Hasley Canyon Rd, California 91355, USA (34.456905, -118.64146400000001)
<b>Record time at observation point</b>	28 Nov 2023 7:43 AM PST
<b>Record Wind Speed (mph)</b>	3.1
<b>Record Wind direction</b>	S
<b>Have the weather conditions changed since last recorded?</b>	No
<b>Are you experiencing any odors</b>	No
Stop #15: Intersection of Hasley Canyon Road and Gibraltar Lane	
<b>Use map locator to enter lat/long for this observation point.</b>	(34.4550743, -118.6334252)
<b>Record time at observation point</b>	28 Nov 2023 7:46 AM PST

<b>Record Wind direction</b>	N
<b>Record Wind Speed (mph)</b>	0
<b>Have the weather conditions changed since last recorded?</b>	No
<b>Are you experiencing any odors</b>	No
Stop #16: Intersection of Gibraltar Lane and Alton Way	
<b>Use map locator to enter lat/long for this observation point.</b>	(34.454845, -118.6301583)
<b>Record time at observation point</b>	28 Nov 2023 7:48 AM PST
<b>Record Wind direction</b>	S
<b>Record Wind Speed (mph)</b>	1.6
<b>Have the weather conditions changed since last recorded?</b>	No
<b>Are you experiencing any odors</b>	No
Stop #17: Intersection of Castlebury Place and Picadilly Place	
<b>Use map locator to enter lat/long for this observation point.</b>	29724 Castlebury Pl, Castaic, CA 91384, USA (34.4537429, -118.62736779999997)
<b>Record time at observation point</b>	28 Nov 2023 7:50 AM PST
<b>Record Wind direction</b>	N
<b>Record Wind Speed (mph)</b>	0
<b>Have the weather conditions changed since last recorded?</b>	No
<b>Are you experiencing any odors</b>	No
Stop #18: Intersection of Gibraltar Lane and Springvale Lane	
<b>Use map locator to enter lat/long for this observation point.</b>	28257 Springvale Ln, Castaic, CA 91384, USA (34.4558965, -118.62827940000001)
<b>Record time at observation point</b>	28 Nov 2023 7:52 AM PST
<b>Record Wind direction</b>	N



Record Wind Speed (mph)	0
Have the weather conditions changed since last recorded?	No
Are you experiencing any odors	Yes
Description of Odor	Other
Describe odor	Sweet household fragrance
Intensity of Odor	1 - Very light odor detected
Are any corrective actions needed?	No
Stop #19: Intersection of Gibraltar Lane and Cambridge Avenue	1 flagged
Use map locator to enter lat/long for this observation point.	29823 Cambridge Ave, Castaic, CA 91384, USA (34.457917099999996, -118.62698039999998)
Record time at observation point	28 Nov 2023 7:54 AM PST
Record Wind direction	N
Record Wind Speed (mph)	0
Have the weather conditions changed since last recorded?	No
Are you experiencing any odors	Yes
Description of Odor	Chemical
Car exhaust	
Intensity of Odor	1 - Very light odor detected
Are any corrective actions needed?	No
Stop #20: Intersection of Cambridge Avenue and Hasley Canyon Road	1 flagged
Use map locator to enter lat/long for this observation point.	29702 Creekbed Rd, Castaic, CA 91384, USA (34.455303, -118.62139669999998)
Record time at observation point	28 Nov 2023 7:57 AM PST
Record Wind direction	SE

Record Wind Speed (mph)	1.3
Have the weather conditions changed since last recorded?	No
Are you experiencing any odors	Yes
Description of Odor	Other
Describe odor	Car exhaust
Intensity of Odor	1 - Very light odor detected
Are any corrective actions needed?	No
Stop #21: Intersection of The Old Road and Hillcrest Parkway	
Use map locator to enter lat/long for this observation point.	The Old Rd & Hillcrest Pky, California 91384, USA (34.470033, -118.61671299999998)
Record time at observation point	28 Nov 2023 8:09 AM PST
Record Wind direction	S
Record Wind Speed (mph)	1.1
Have the weather conditions changed since last recorded?	No
Are you experiencing any odors	No
Stop #22: Intersection of Hillcrest Parkway and Park Vista Drive at Castaic Elementary School	
Use map locator to enter lat/long for this observation point.	28333 Foothill Rd, Castaic, CA 91384, USA (34.4721086, -118.6298747)
Record time at observation point	28 Nov 2023 8:06 AM PST
Record Wind direction	SE
Record Wind Speed (mph)	0.7
Have the weather conditions changed since last recorded?	No
Are you experiencing any odors	No
Stop #23: Intersection of Creekbed Road and Firebrand Drive	1 flagged

Use map locator to enter lat/long for this observation point.

29796 Creekbed Rd, Castaic, CA  
91384, USA  
(34.4575962, -118.6195735)

Record time at observation point 28 Nov 2023 7:59 AM PST

Record Wind direction E

Record Wind Speed (mph) 1.3

Have the weather conditions changed since last recorded? No

Are you experiencing any odors Yes

Description of Odor Other

Describe odor Food

Intensity of Odor 1 - Very light odor detected

Are any corrective actions needed? No

Stop #24: Intersection of The Old Road and Live Oak Road

Use map locator to enter lat/long for this observation point.

27305 Live Oak Rd UNIT B,  
Castaic, CA 91384, USA  
(34.4534072, -118.6165492)

Record time at observation point 28 Nov 2023 8:13 AM PST

Record Wind direction SW

Record Wind Speed (mph) 1.3

Have the weather conditions changed since last recorded? No

Are you experiencing any odors No

Stop #25: Intersection of Live Oak Road and Hidden Trail Road

Use map locator to enter lat/long for this observation point.

27662 Buckskin Dr, Castaic, CA  
91384, USA  
(34.4501688,  
-118.61797809999999)

Record time at observation point 28 Nov 2023 8:15 AM PST

Record Wind direction N

Record Wind Speed (mph) 0

<b>Have the weather conditions changed since last recorded?</b>	No
<b>Are you experiencing any odors</b>	No
Stop #26: Intersection of Live Oak Elementary School at Saddleridge Way	
<b>Use map locator to enter lat/long for this observation point.</b>	27715 Saddleridge Way, Castaic, CA 91384, USA (34.4506927, -118.6190835)
<b>Record time at observation point</b>	28 Nov 2023 8:16 AM PST
<b>Record Wind direction</b>	N
<b>Record Wind Speed (mph)</b>	0
<b>Have the weather conditions changed since last recorded?</b>	No
<b>Are you experiencing any odors</b>	No
Stop #27: Intersection of Rangewood Road and Buckskin Drive	
<b>Use map locator to enter lat/long for this observation point.</b>	29165 Saddleridge Way, Castaic, CA 91384, USA (34.4491454, -118.62033539999999)
<b>Record time at observation point</b>	28 Nov 2023 8:18 AM PST
<b>Record Wind direction</b>	N
<b>Record Wind Speed (mph)</b>	0
<b>Have the weather conditions changed since last recorded?</b>	No
<b>Are you experiencing any odors</b>	No
Stop #28: Intersection of Quincy Street and Cambridge Avenue	
<b>Use map locator to enter lat/long for this observation point.</b>	(34.4529965, -118.6197777)
<b>Record time at observation point</b>	28 Nov 2023 8:20 AM PST
<b>Record Wind direction</b>	N
<b>Record Wind Speed (mph)</b>	0
<b>Have the weather conditions changed since last recorded?</b>	No

<b>Are you experiencing any odors</b>	No
Stop #29: Intersection of Hasley Canyon Road and Commerce Center Drive (Santa Clarita Valley International School & Playmakers Preschool)	1 flagged
<b>Use map locator to enter lat/long for this observation point.</b>	28050 Hasley Canyon Rd, Castaic, CA 91384, USA (34.4509472, -118.6247111)
<b>Record time at observation point</b>	28 Nov 2023 8:25 AM PST
<b>Record Wind direction</b>	N
<b>Record Wind Speed (mph)</b>	0
<b>Have the weather conditions changed since last recorded?</b>	No
<b>Are you experiencing any odors</b>	Yes
<b>Description of Odor</b>	Chemical
Industrial cleanser	
<b>Intensity of Odor</b>	1 - Very light odor detected
<b>Are any corrective actions needed?</b>	No
Stop #30: Intersection of Commerce Center Drive and Witherspoon Parkway	
<b>Use map locator to enter lat/long for this observation point.</b>	29011 Witherspoon Pkwy, Valencia, CA 91355, USA (34.445682, -118.62720999999999)
<b>Record time at observation point</b>	28 Nov 2023 8:28 AM PST
<b>Record Wind direction</b>	N
<b>Record Wind Speed (mph)</b>	1.3
<b>Have the weather conditions changed since last recorded?</b>	No
<b>Are you experiencing any odors</b>	No
Stop #31: Intersection of Franklin Parkway and driveway leading to the United States Postal Service	1 flagged
<b>Use map locator to enter lat/long for this observation point.</b>	28000 Franklin Pkwy, Valencia, CA 91355, USA (34.4350284, -118.6273303)

<b>Record time at observation point</b>	28 Nov 2023 8:35 AM PST
<b>Record Wind direction</b>	NE
<b>Record Wind Speed (mph)</b>	1.8
<b>Have the weather conditions changed since last recorded?</b>	No
<b>Are you experiencing any odors</b>	Yes
<b>Description of Odor</b>	Other
<b>Describe odor</b>	Cooking oil
<b>Intensity of Odor</b>	1 - Very light odor detected
<b>Are any corrective actions needed?</b>	No
Stop #32: Intersection of Henry Mayo Drive and Cambridge View Drive, leading into the Valencia Travel Village RV Resort	1 flagged

27977-27991 CA-126, Castaic, CA  
91384, USA  
(34.429598399999996,  
-118.62555839999999)

<b>Record time at observation point</b>	28 Nov 2023 8:38 AM PST
<b>Record Wind direction</b>	NE
<b>Record Wind Speed (mph)</b>	3.1
<b>Have the weather conditions changed since last recorded?</b>	No
<b>Are you experiencing any odors</b>	Yes
<b>Description of Odor</b>	Other
<b>Describe odor</b>	Rancid cooking oil
<b>Intensity of Odor</b>	1 - Very light odor detected
<b>Are any corrective actions needed?</b>	No

**Recorder Signature**



Julian Jenkins  
28 Nov 2023 8:39 AM PST

---

**Upon completion of this patrol, please check the box to trigger necessary notifications.**



# 4050 - Chiquita Odor Patrol Template

Complete

<b>Score</b>	2 / 3 (66.67%)	<b>Flagged items</b>	3	<b>Actions</b>	0
<b>Conducted on</b>	29 Nov 2023 8:00 PM PST				
<b>Prepared by</b>	Chiquita Landfill				
<b>If the name of the person conducting the Patrol does not appear above, please enter it here:</b>	Nicolas and Adrian				
<b>What type of patrol is this?</b>	Regular Patrol				
<b>Weather Conditions at the time of patrol.</b>	Partly Cloudy				
<b>Temperature at time of Patrol</b>	54°F Should be between -50°F to 125°F				
<b>I acknowledge that I have not visited the Reaction Area, working face, or other areas where exposed trash or landfill gas odors exist at Chiquita Canyon Landfill within four (4) hours prior to conducting the odor surveillance.</b>	<input checked="" type="checkbox"/>				
<b>I acknowledge that I will assess each Patrol Stop while standing outside of the vehicle.</b>	<input checked="" type="checkbox"/>				



**Flagged items**

3 flagged

Odor Patrol Stops / Stop #8: Intersection of Lexington Drive and Morningside Drive

**Are you experiencing any odors**

Yes

Odor Patrol Stops / Stop #21: Intersection of The Old Road and Hillcrest Parkway

**Are you experiencing any odors**

Yes

Odor Patrol Stops / Stop #31: Intersection of Franklin Parkway and driveway leading to the United States Postal Service

**Are you experiencing any odors**

Yes

**Odor Patrol Stops**

3 flagged

Stop #1: Chiquito Canyon Road and Driveway leading to the LA County Fire's Del Valle Regional Training Center

**Use map locator to enter lat/long for this observation point.**28131 Chiquito Canyon Rd, Val Verde, CA 91384, USA  
(34.4315158, -118.658879)**Record time at observation point**

29 Nov 2023 9:27 PM PST

**Record Wind direction**

S

**Record Wind Speed (mph)**

2.5

**Have the weather conditions changed since start of patrol?**

No

**Are you experiencing any odors**

No

Stop #2: Intersection of Chiquito Canyon Road and Lincoln Avenue

**Use map locator to enter lat/long for this observation point.**Chiquito Canyon Rd & Lincoln Ave, California 91355, USA  
(34.437901, -118.658324)**Record time at observation point**

29 Nov 2023 9:26 PM PST

**Record Wind direction**

S

**Record Wind Speed (mph)**

2.9

**Have the weather conditions changed since last recorded?**

No

**Are you experiencing any odors**

No

Stop #3: Intersection of Lincoln Avenue and Jackson Street

**Use map locator to enter lat/long for this observation point.**28611 Lincoln Ave, Val Verde, CA 91384, USA  
(34.4398392, -118.6560351)**Record time at observation point**

29 Nov 2023 9:25 PM PST

**Record Wind direction**

S

**Record Wind Speed (mph)**

0.4

**Have the weather conditions changed since last recorded?**

No

**Are you experiencing any odors**

No

Stop #4: Intersection of Buchanan Way and Chiquito Canyon Road

**Use map locator to enter lat/long for this observation point.**

28703 Chiquito Canyon Rd,  
Castaic, CA 91384, USA  
(34.441859799999996,  
-118.6573111)

**Record time at observation point**

29 Nov 2023 9:23 PM PST

**Record Wind direction**

S

**Record Wind Speed (mph)**

1.3

**Have the weather conditions changed since last recorded?**

No

**Are you experiencing any odors**

No

Stop #5: Intersection of Lincoln Avenue and Harding Avenue

**Use map locator to enter lat/long for this observation point.**

11629 Daleside Ave, Hawthorne,  
CA 90250, USA  
(34.443070999999996,  
-118.655496)

**Record time at observation point**

29 Nov 2023 9:24 PM PST

**Record Wind direction**

N

**Record Wind Speed (mph)**

0.2

**Have the weather conditions changed since last recorded?**

No

**Are you experiencing any odors**

No

Stop #6: Intersection of Chiquito Canyon Road and San Martinez Road

**Use map locator to enter lat/long for this observation point.**

San Martinez Rd & Chiquito  
Canyon Rd, Val Verde, CA 91384,  
USA  
(34.445074, -118.657935)

**Record time at observation point**

29 Nov 2023 9:22 PM PST

**Record Wind direction**

S

**Record Wind Speed (mph)**

1.3

<b>Have the weather conditions changed since last recorded?</b>	No
<b>Are you experiencing any odors</b>	No
Stop #7: Intersection of San Martinez Road and Morningside Drive	
<b>Use map locator to enter lat/long for this observation point.</b>	(34.4465527, -118.6612022)
<b>Record time at observation point</b>	29 Nov 2023 9:21 PM PST
<b>Record Wind direction</b>	NW
<b>Record Wind Speed (mph)</b>	0
<b>Have the weather conditions changed since last recorded?</b>	No
<b>Are you experiencing any odors</b>	No
Stop #8: Intersection of Lexington Drive and Morningside Drive	
	1 flagged
<b>Use map locator to enter lat/long for this observation point.</b>	29043 Morningside Dr, Castaic, CA 91384, USA (34.4482856, -118.6609568)
<b>Record time at observation point</b>	29 Nov 2023 9:20 PM PST
<b>Record Wind direction</b>	S
<b>Record Wind Speed (mph)</b>	0.2
<b>Have the weather conditions changed since last recorded?</b>	No
<b>Are you experiencing any odors</b>	Yes
<b>Description of Odor</b>	Landfill Gas
<b>Intensity of Odor</b>	1 - Very light odor detected
<b>Are any corrective actions needed?</b>	No
Stop #9: Intersection of Val Verde Road and Trellis Road	
<b>Use map locator to enter lat/long for this observation point.</b>	(34.4480846, -118.6628911)
<b>Record time at observation point</b>	29 Nov 2023 9:19 PM PST
<b>Record Wind direction</b>	NW

<b>Record Wind Speed (mph)</b>	0
<b>Have the weather conditions changed since last recorded?</b>	No
<b>Are you experiencing any odors</b>	No
Stop #10: Intersection of San Martinez Road and Euclid Ave.	
<b>Use map locator to enter lat/long for this observation point.</b>	(34.447687, -118.6659214)
<b>Record time at observation point</b>	29 Nov 2023 9:18 PM PST
<b>Record Wind direction</b>	E
<b>Record Wind Speed (mph)</b>	2.5
<b>Have the weather conditions changed since last recorded?</b>	No
<b>Are you experiencing any odors</b>	No
Stop #11: Intersection of San Martinez Road and Keningston Road	
<b>Use map locator to enter lat/long for this observation point.</b>	(34.4484549, -118.6708968)
<b>Record time at observation point</b>	29 Nov 2023 9:16 PM PST
<b>Record Wind direction</b>	E
<b>Record Wind Speed (mph)</b>	1.8
<b>Have the weather conditions changed since last recorded?</b>	No
<b>Are you experiencing any odors</b>	No
Stop #12: Intersection of Hunstock Street and Windsor Road	
<b>Use map locator to enter lat/long for this observation point.</b>	(34.4459726, -118.649463)
<b>Record time at observation point</b>	29 Nov 2023 9:13 PM PST
<b>Record Wind direction</b>	N
<b>Record Wind Speed (mph)</b>	1.3
<b>Have the weather conditions changed since last recorded?</b>	No
<b>Are you experiencing any odors</b>	No

Stop #13: Intersection of Del Valle Road and Silver Street

Use map locator to enter lat/long for this observation point. (34.4486248, -118.65517)

Record time at observation point 29 Nov 2023 9:10 PM PST

Record Wind direction N

Record Wind Speed (mph) 0

Have the weather conditions changed since last recorded? No

Are you experiencing any odors No

Stop #14: Intersection of Del Valle Road and Hasley Canyon Road

Use map locator to enter lat/long for this observation point. Del Valle Rd & Hasley Canyon Rd, California 91384, USA (34.456818999999996, -118.64180300000001)

Record time at observation point 29 Nov 2023 9:07 PM PST

Record Wind Speed (mph) 0

Record Wind direction NW

Have the weather conditions changed since last recorded? No

Are you experiencing any odors No

Stop #15: Intersection of Hasley Canyon Road and Gibraltar Lane

Use map locator to enter lat/long for this observation point. (34.4551381, -118.6336074)

Record time at observation point 29 Nov 2023 9:06 PM PST

Record Wind direction E

Record Wind Speed (mph) 0

Have the weather conditions changed since last recorded? No

Are you experiencing any odors No

Stop #16: Intersection of Gibraltar Lane and Alton Way

**Use map locator to enter lat/long for this observation point.** (34.4549112, -118.6300032)

**Record time at observation point** 29 Nov 2023 9:05 PM PST

**Record Wind direction** N

**Record Wind Speed (mph)** 1.3

**Have the weather conditions changed since last recorded?** No

**Are you experiencing any odors** No

Stop #17: Intersection of Castlebury Place and Picadilly Place

**Use map locator to enter lat/long for this observation point.** 661 Your Home Away!, Castaic, CA  
91384, USA  
(34.4536497,  
-118.62767199999998)

**Record time at observation point** 29 Nov 2023 9:03 PM PST

**Record Wind direction** NE

**Record Wind Speed (mph)** 0

**Have the weather conditions changed since last recorded?** No

**Are you experiencing any odors** No

Stop #18: Intersection of Gibraltar Lane and Springvale Lane

**Use map locator to enter lat/long for this observation point.** (34.455845, -118.6286534)

**Record time at observation point** 29 Nov 2023 9:02 PM PST

**Record Wind direction** W

**Record Wind Speed (mph)** 1.6

**Have the weather conditions changed since last recorded?** No

**Are you experiencing any odors** No

Stop #19: Intersection of Gibraltar Lane and Cambridge Avenue

**Use map locator to enter lat/long for this observation point.** 28003 Gibraltar Ln, Castaic, CA  
91384, USA  
(34.4583288, -118.6270032)

**Record time at observation point** 29 Nov 2023 9:01 PM PST

<b>Record Wind direction</b>	W
<b>Record Wind Speed (mph)</b>	0
<b>Have the weather conditions changed since last recorded?</b>	No
<b>Are you experiencing any odors</b>	No
Stop #20: Intersection of Cambridge Avenue and Hasley Canyon Road	
<b>Use map locator to enter lat/long for this observation point.</b>	9701 Creekbed Rd, Castaic, CA 91384, USA (34.4555301, -118.6218167)
<b>Record time at observation point</b>	29 Nov 2023 8:59 PM PST
<b>Record Wind direction</b>	W
<b>Record Wind Speed (mph)</b>	0
<b>Have the weather conditions changed since last recorded?</b>	No
<b>Are you experiencing any odors</b>	No
Stop #21: Intersection of The Old Road and Hillcrest Parkway	
	1 flagged
<b>Use map locator to enter lat/long for this observation point.</b>	30351 The Old Rd, Castaic, CA 91384, USA (34.470110999999996, -118.617112)
<b>Record time at observation point</b>	29 Nov 2023 8:56 PM PST
<b>Record Wind direction</b>	W
<b>Record Wind Speed (mph)</b>	1.6
<b>Have the weather conditions changed since last recorded?</b>	No
<b>Are you experiencing any odors</b>	Yes
<b>Description of Odor</b>	Landfill Gas
<b>Intensity of Odor</b>	1 - Very light odor detected
<b>Are any corrective actions needed?</b>	No
Stop #22: Intersection of Hillcrest Parkway and Park Vista Drive at Castaic Elementary School	



Use map locator to enter lat/long for this observation point.

28332 Foothill Rd, Castaic, CA  
91384, USA  
(34.471645699999996,  
-118.62989749999998)

Record time at observation point

29 Nov 2023 8:54 PM PST

Record Wind direction

N

Record Wind Speed (mph)

1.5

Have the weather conditions changed since last recorded?

No

Are you experiencing any odors

No

Stop #23: Intersection of Creekbed Road and Firebrand Drive

Use map locator to enter lat/long for this observation point.

27704 Firebrand Dr, Castaic, CA  
91384, USA  
(34.457861199999996,  
-118.61993810000001)

Record time at observation point

29 Nov 2023 8:58 PM PST

Record Wind direction

NW

Record Wind Speed (mph)

0.6

Have the weather conditions changed since last recorded?

No

Are you experiencing any odors

No

Stop #24: Intersection of The Old Road and Live Oak Road

Use map locator to enter lat/long for this observation point.

29483 The Old Rd, Castaic, CA  
91384, USA  
(34.4530556, -118.6163889)

Record time at observation point

29 Nov 2023 8:36 PM PST

Record Wind direction

W

Record Wind Speed (mph)

0.4

Have the weather conditions changed since last recorded?

No

Are you experiencing any odors

No

Stop #25: Intersection of Live Oak Road and Hidden Trail Road

27662 Buckskin Dr, Castaic, CA

Use map locator to enter lat/long for this observation point.

91384, USA  
(34.4501688,  
-118.61797809999999)

Record time at observation point

29 Nov 2023 8:35 PM PST

Record Wind direction

NW

Record Wind Speed (mph)

0

Have the weather conditions changed since last recorded?

No

Are you experiencing any odors

No

Stop #26: Intersection of Live Oak Elementary School at Saddleridge Way

Use map locator to enter lat/long for this observation point.

27710 Rangewood Rd, Castaic, CA  
91384, USA  
(34.450107599999996,  
-118.61922759999999)

Record time at observation point

29 Nov 2023 8:34 PM PST

Record Wind direction

W

Record Wind Speed (mph)

0

Have the weather conditions changed since last recorded?

No

Are you experiencing any odors

No

Stop #27: Intersection of Rangewood Road and Buckskin Drive

Use map locator to enter lat/long for this observation point.

29165 Saddleridge Way, Castaic,  
CA 91384, USA  
(34.4491454,  
-118.62033539999999)

Record time at observation point

29 Nov 2023 8:33 PM PST

Record Wind direction

W

Record Wind Speed (mph)

0

Have the weather conditions changed since last recorded?

No

Are you experiencing any odors

No

Stop #28: Intersection of Quincy Street and Cambridge Avenue

Use map locator to enter lat/long for this observation point.

27727 Quincy St, Castaic, CA  
91384, USA  
(34.4531311, -118.619619)

Record time at observation point

29 Nov 2023 8:32 PM PST

Record Wind direction

NE

Record Wind Speed (mph)

0

Have the weather conditions changed since last recorded?

No

Are you experiencing any odors

No

Stop #29: Intersection of Hasley Canyon Road and Commerce Center Drive (Santa Clarita Valley International School & Playmakers Preschool)

Use map locator to enter lat/long for this observation point.

28050 Hasley Canyon Rd, Castaic,  
CA 91384, USA  
(34.4509472, -118.6247111)

Record time at observation point

29 Nov 2023 8:29 PM PST

Record Wind direction

E

Record Wind Speed (mph)

2.9

Have the weather conditions changed since last recorded?

No

Are you experiencing any odors

No

Stop #30: Intersection of Commerce Center Drive and Witherspoon Parkway

Use map locator to enter lat/long for this observation point.

(34.4460599, -118.6261798)

Record time at observation point

29 Nov 2023 8:28 PM PST

Record Wind direction

S

Record Wind Speed (mph)

1.0

Have the weather conditions changed since last recorded?

No

Are you experiencing any odors

No

Stop #31: Intersection of Franklin Parkway and driveway leading to the United States Postal Service

1 flagged

Use map locator to enter lat/long for this observation point.

28000 Franklin Pkwy, Valencia, CA  
91355, USA  
(34.4343842, -118.6280725)

Record time at observation point	29 Nov 2023 8:26 PM PST
Record Wind direction	NE
Record Wind Speed (mph)	0
Have the weather conditions changed since last recorded?	No
Are you experiencing any odors	Yes
Description of Odor	Landfill Gas
Intensity of Odor	2 - Light odor detected
Are any corrective actions needed?	No

Stop #32: Intersection of Henry Mayo Drive and Cambridge View Drive, leading into the Valencia Travel Village RV Resort

Use map locator to enter lat/long for this observation point.

(34.4300314, -118.625008)

Record time at observation point	29 Nov 2023 8:23 PM PST
Record Wind direction	W
Record Wind Speed (mph)	3.1
Have the weather conditions changed since last recorded?	No
Are you experiencing any odors	No

**Recorder Signature**

A handwritten signature in black ink, appearing to be a stylized 'N' or similar character.

nicolas and adrian  
29 Nov 2023 9:28 PM PST

---

**Upon completion of this patrol, please check the box to trigger necessary notifications.**

---

# 4050 - Chiquita Odor Patrol Template

Complete

<b>Score</b>	3 / 3 (100%)	<b>Flagged items</b>	15	<b>Actions</b>	0
<b>Conducted on</b>	29 Nov 2023 6:56 AM PST				
<b>Prepared by</b>	Chiquita Landfill				
<b>If the name of the person conducting the Patrol does not appear above, please enter it here:</b>	Julian Jenkins				
<b>What type of patrol is this?</b>	Regular Patrol				
<b>Weather Conditions at the time of patrol.</b>	Partly Cloudy				
<b>Temperature at time of Patrol</b>	46°F Should be between -50°F to 125°F				
<b>I acknowledge that I have not visited the Reaction Area, working face, or other areas where exposed trash or landfill gas odors exist at Chiquita Canyon Landfill within four (4) hours prior to conducting the odor surveillance.</b>	<input checked="" type="checkbox"/>				
<b>I acknowledge that I will assess each Patrol Stop while standing outside of the vehicle.</b>	<input checked="" type="checkbox"/>				

**Flagged items**

15 flagged

Odor Patrol Stops / Stop #1: Chiquito Canyon Road and Driveway leading to the LA County Fire's Del Valle Regional Training Center

**Are you experiencing any odors**

Yes

Odor Patrol Stops / Stop #1: Chiquito Canyon Road and Driveway leading to the LA County Fire's Del Valle Regional Training Center

**Intensity of Odor**

3 - Moderate Odor

Odor Patrol Stops / Stop #2: Intersection of Chiquito Canyon Road and Lincoln Avenue

**Are you experiencing any odors**

Yes

Odor Patrol Stops / Stop #3: Intersection of Lincoln Avenue and Jackson Street

**Are you experiencing any odors**

Yes

Odor Patrol Stops / Stop #4: Intersection of Buchanan Way and Chiquito Canyon Road

**Are you experiencing any odors**

Yes

Odor Patrol Stops / Stop #8: Intersection of Lexington Drive and Morningside Drive

**Are you experiencing any odors**

Yes

Odor Patrol Stops / Stop #9: Intersection of Val Verde Road and Trellis Road

**Are you experiencing any odors**

Yes

Odor Patrol Stops / Stop #10: Intersection of San Martinez Road and Euclid Ave.

**Are you experiencing any odors**

Yes

Odor Patrol Stops / Stop #13: Intersection of Del Valle Road and Silver Street

**Are you experiencing any odors**

Yes

Odor Patrol Stops / Stop #14: Intersection of Del Valle Road and Hasley Canyon Road

**Are you experiencing any odors**

Yes

Odor Patrol Stops / Stop #15: Intersection of Hasley Canyon Road and Gibraltar Lane

**Are you experiencing any odors**

Yes

Odor Patrol Stops / Stop #20: Intersection of Cambridge Avenue and Hasley Canyon Road

**Are you experiencing any odors**

Yes

Odor Patrol Stops / Stop #24: Intersection of The Old Road and Live Oak Road

**Are you experiencing any odors**

Yes

Odor Patrol Stops / Stop #26: Intersection of Live Oak Elementary School at Saddleridge Way

**Are you experiencing any odors**

Yes

Odor Patrol Stops / Stop #30: Intersection of Commerce Center Drive and Witherspoon Parkway

**Are you experiencing any odors**

Yes

<b>Odor Patrol Stops</b>	15 flagged
Stop #1: Chiquito Canyon Road and Driveway leading to the LA County Fire's Del Valle Regional Training Center	2 flagged
<b>Use map locator to enter lat/long for this observation point.</b>	28101 Chiquito Canyon Rd, Castaic, CA 91384, USA (34.4317609, -118.6589423)
<b>Record time at observation point</b>	29 Nov 2023 8:30 AM PST
<b>Record Wind direction</b>	SE
<b>Record Wind Speed (mph)</b>	2.2
<b>Have the weather conditions changed since start of patrol?</b>	No
<b>Are you experiencing any odors</b>	Yes
<b>Description of Odor</b> Reaction gas and leachate	Landfill Gas
<b>Intensity of Odor</b>	3 - Moderate Odor
<b>Are any corrective actions needed?</b>	
Stop #2: Intersection of Chiquito Canyon Road and Lincoln Avenue	1 flagged
<b>Use map locator to enter lat/long for this observation point.</b>	28502 Chiquito Canyon Rd, Castaic, CA 91384, USA (34.4386473, -118.65790359999998)
<b>Record time at observation point</b>	29 Nov 2023 8:27 AM PST
<b>Record Wind direction</b>	N
<b>Record Wind Speed (mph)</b>	0.7
<b>Have the weather conditions changed since last recorded?</b>	No
<b>Are you experiencing any odors</b>	Yes
<b>Description of Odor</b> Reaction gas	Landfill Gas
<b>Intensity of Odor</b>	1 - Very light odor detected



**Are any corrective actions needed?**

Stop #3: Intersection of Lincoln Avenue and Jackson Street

1 flagged

**Use map locator to enter lat/long for this observation point.**

(34.439644, -118.6560756)

**Record time at observation point**

29 Nov 2023 8:25 AM PST

**Record Wind direction**

E

**Record Wind Speed (mph)**

1.8

**Have the weather conditions changed since last recorded?**

No

**Are you experiencing any odors**

Yes

**Description of Odor**

Landfill Gas

Reaction gas

**Intensity of Odor**

2 - Light odor detected

**Are any corrective actions needed?**

Stop #4: Intersection of Buchanan Way and Chiquito Canyon Road

1 flagged

**Use map locator to enter lat/long for this observation point.**

28703 Chiquito Canyon Rd,  
Castaic, CA 91384, USA  
(34.441859799999996,  
-118.6573111)

**Record time at observation point**

29 Nov 2023 8:23 AM PST

**Record Wind direction**

SE

**Record Wind Speed (mph)**

1.3

**Have the weather conditions changed since last recorded?**

No

**Are you experiencing any odors**

Yes

**Description of Odor**

Other

**Describe odor**

Musty odor

**Intensity of Odor**

1 - Very light odor detected

**Are any corrective actions needed?**

No

Stop #5: Intersection of Lincoln Avenue and Harding Avenue

Use map locator to enter lat/long for this observation point.

11629 Daleside Ave, Hawthorne,  
CA 90250, USA  
(34.443070999999996,  
-118.655496)

Record time at observation point

29 Nov 2023 8:20 AM PST

Record Wind direction

SE

Record Wind Speed (mph)

1.1

Have the weather conditions changed since last recorded?

No

Are you experiencing any odors

No

Stop #6: Intersection of Chiquito Canyon Road and San  
Martinez Road

Use map locator to enter lat/long for this observation point.

(34.4450593, -118.65814)

Record time at observation point

29 Nov 2023 8:03 AM PST

Record Wind direction

W

Record Wind Speed (mph)

1.1

Have the weather conditions changed since last recorded?

No

Are you experiencing any odors

No

Stop #7: Intersection of San Martinez Road and Morningside  
Drive

Use map locator to enter lat/long for this observation point.

30139 San Martinez Rd, Castaic,  
CA 91384, USA  
(34.44624, -118.66109490000001)

Record time at observation point

29 Nov 2023 8:05 AM PST

Record Wind direction

SW

Record Wind Speed (mph)

0.7

Have the weather conditions changed since last recorded?

No

Are you experiencing any odors

No

Stop #8: Intersection of Lexington Drive and Morningside Drive

1 flagged

<b>Use map locator to enter lat/long for this observation point.</b>	(34.448386, -118.6606614)
<b>Record time at observation point</b>	29 Nov 2023 8:06 AM PST
<b>Record Wind direction</b>	N
<b>Record Wind Speed (mph)</b>	0
<b>Have the weather conditions changed since last recorded?</b>	No
<b>Are you experiencing any odors</b>	Yes
<b>Description of Odor</b>	Other
<b>Describe odor</b>	Rancid cooking oil
<b>Intensity of Odor</b>	1 - Very light odor detected
<b>Are any corrective actions needed?</b>	No
Stop #9: Intersection of Val Verde Road and Trellis Road	1 flagged
<b>Use map locator to enter lat/long for this observation point.</b>	30227 Trellis Rd, Castaic, CA 91384, USA (34.448391799999996, -118.66299610000002)
<b>Record time at observation point</b>	29 Nov 2023 8:08 AM PST
<b>Record Wind direction</b>	N
<b>Record Wind Speed (mph)</b>	0
<b>Have the weather conditions changed since last recorded?</b>	No
<b>Are you experiencing any odors</b>	Yes
<b>Description of Odor</b>	Other
<b>Describe odor</b>	Burning wood
<b>Intensity of Odor</b>	1 - Very light odor detected
<b>Are any corrective actions needed?</b>	No
Stop #10: Intersection of San Martinez Road and Euclid Ave.	1 flagged
<b>Use map locator to enter lat/long for this observation point.</b>	(34.4478419, -118.6659439)

<b>Record time at observation point</b>	29 Nov 2023 8:11 AM PST
<b>Record Wind direction</b>	S
<b>Record Wind Speed (mph)</b>	0.7
<b>Have the weather conditions changed since last recorded?</b>	No
<b>Are you experiencing any odors</b>	Yes
<b>Description of Odor</b>	Other
<b>Describe odor</b>	Citrusy odor
<b>Intensity of Odor</b>	1 - Very light odor detected
<b>Are any corrective actions needed?</b>	No
Stop #11: Intersection of San Martinez Road and Keningston Road	

**Use map locator to enter lat/long for this observation point.** 30703 San Martinez Rd, Castaic, CA 91384, USA  
(34.448692199999996, -118.6712099)

<b>Record time at observation point</b>	29 Nov 2023 8:14 AM PST
<b>Record Wind direction</b>	S
<b>Record Wind Speed (mph)</b>	0.9
<b>Have the weather conditions changed since last recorded?</b>	No
<b>Are you experiencing any odors</b>	No
Stop #12: Intersection of Hunstock Street and Windsor Road	

**Use map locator to enter lat/long for this observation point.** (34.4457068, -118.6496416)

<b>Record time at observation point</b>	29 Nov 2023 7:59 AM PST
<b>Record Wind direction</b>	SE
<b>Record Wind Speed (mph)</b>	0.2
<b>Have the weather conditions changed since last recorded?</b>	No
<b>Are you experiencing any odors</b>	No

Stop #13: Intersection of Del Valle Road and Silver Street

1 flagged

Use map locator to enter lat/long for this observation point.

29098 Del Valle Rd Suite E, Val Verde, CA 91384, USA  
(34.4484511, -118.65538769999999)

Record time at observation point

29 Nov 2023 7:54 AM PST

Record Wind direction

N

Record Wind Speed (mph)

2.0

Have the weather conditions changed since last recorded?

No

Are you experiencing any odors

Yes

Description of Odor

Other

Describe odor

Citrusy odor

Intensity of Odor

1 - Very light odor detected

Are any corrective actions needed?

No

Stop #14: Intersection of Del Valle Road and Hasley Canyon Road

1 flagged

Use map locator to enter lat/long for this observation point.

29007 Hasley Canyon Rd, Castaic, CA 91384, USA  
(34.4573002, -118.6415862)

Record time at observation point

29 Nov 2023 7:49 AM PST

Record Wind Speed (mph)

3.1

Record Wind direction

NW

Have the weather conditions changed since last recorded?

No

Are you experiencing any odors

Yes

Description of Odor

Other

Describe odor

Manure

Intensity of Odor

1 - Very light odor detected

Are any corrective actions needed?

No

Stop #15: Intersection of Hasley Canyon Road and Gibraltar Lane

1 flagged

Use map locator to enter lat/long for this observation point.

28579 Gibraltar Ln, Castaic, CA  
91384, USA  
(34.4551702,  
-118.63360240000002)

Record time at observation point

29 Nov 2023 7:47 AM PST

Record Wind direction

NE

Record Wind Speed (mph)

0.4

Have the weather conditions changed since last recorded?

No

Are you experiencing any odors

Yes

Description of Odor

Other

Describe odor

Sweet odor

Intensity of Odor

1 - Very light odor detected

Are any corrective actions needed?

No

Stop #16: Intersection of Gibraltar Lane and Alton Way

Use map locator to enter lat/long for this observation point.

28340 Alton Way, Castaic, CA  
91384, USA  
(34.4547214, -118.6302393)

Record time at observation point

29 Nov 2023 7:46 AM PST

Record Wind direction

N

Record Wind Speed (mph)

0

Have the weather conditions changed since last recorded?

No

Are you experiencing any odors

No

Stop #17: Intersection of Castlebury Place and Picadilly Place

Use map locator to enter lat/long for this observation point.

661 Your Home Away!, Castaic, CA  
91384, USA  
(34.4536497,  
-118.62767199999998)

Record time at observation point

29 Nov 2023 7:43 AM PST

<b>Record Wind direction</b>	N
<b>Record Wind Speed (mph)</b>	0
<b>Have the weather conditions changed since last recorded?</b>	No
<b>Are you experiencing any odors</b>	No
Stop #18: Intersection of Gibraltar Lane and Springvale Lane	
<b>Use map locator to enter lat/long for this observation point.</b>	28256 Springvale Ln, Castaic, CA 91384, USA (34.4555485, -118.62855289999997)
<b>Record time at observation point</b>	29 Nov 2023 7:41 AM PST
<b>Record Wind direction</b>	N
<b>Record Wind Speed (mph)</b>	0
<b>Have the weather conditions changed since last recorded?</b>	No
<b>Are you experiencing any odors</b>	No
Stop #19: Intersection of Gibraltar Lane and Cambridge Avenue	
<b>Use map locator to enter lat/long for this observation point.</b>	28003 Gibraltar Ln, Castaic, CA 91384, USA (34.4583288, -118.6270032)
<b>Record time at observation point</b>	29 Nov 2023 7:40 AM PST
<b>Record Wind direction</b>	NE
<b>Record Wind Speed (mph)</b>	0.4
<b>Have the weather conditions changed since last recorded?</b>	No
<b>Are you experiencing any odors</b>	No
Stop #20: Intersection of Cambridge Avenue and Hasley Canyon Road	
<b>Use map locator to enter lat/long for this observation point.</b>	9701 Creekbed Rd, Castaic, CA 91384, USA (34.4555301, -118.6218167)
<b>Record time at observation point</b>	29 Nov 2023 7:37 AM PST

Record Wind direction	N
Record Wind Speed (mph)	0
Have the weather conditions changed since last recorded?	No
Are you experiencing any odors	Yes
Description of Odor	Other
Describe odor	Rotting fruit
Intensity of Odor	1 - Very light odor detected
Are any corrective actions needed?	No
Stop #21: Intersection of The Old Road and Hillcrest Parkway	
Use map locator to enter lat/long for this observation point.	The Old Rd & Hillcrest Pky, California 91384, USA (34.470033, -118.61671299999998)
Record time at observation point	29 Nov 2023 7:32 AM PST
Record Wind direction	N
Record Wind Speed (mph)	0.9
Have the weather conditions changed since last recorded?	No
Are you experiencing any odors	No
Stop #22: Intersection of Hillcrest Parkway and Park Vista Drive at Castaic Elementary School	
Use map locator to enter lat/long for this observation point.	28332 Foothill Rd, Castaic, CA 91384, USA (34.471645699999996, -118.62989749999998)
Record time at observation point	29 Nov 2023 7:29 AM PST
Record Wind direction	N
Record Wind Speed (mph)	1.3
Have the weather conditions changed since last recorded?	No
Are you experiencing any odors	No



Stop #23: Intersection of Creekbed Road and Firebrand Drive

27704 Firebrand Dr, Castaic, CA  
91384, USA  
(34.457861199999996,  
-118.61993810000001)

Use map locator to enter lat/long for this observation point.

Record time at observation point

29 Nov 2023 7:35 AM PST

Record Wind direction

N

Record Wind Speed (mph)

0

Have the weather conditions changed since last recorded?

No

Are you experiencing any odors

No

Stop #24: Intersection of The Old Road and Live Oak Road

1 flagged

29483 The Old Rd, Castaic, CA  
91384, USA  
(34.4530556, -118.6163889)

Use map locator to enter lat/long for this observation point.

Record time at observation point

29 Nov 2023 7:23 AM PST

Record Wind direction

E

Record Wind Speed (mph)

2.0

Have the weather conditions changed since last recorded?

No

Are you experiencing any odors

Yes

Description of Odor

Chemical

Car exhaust and burnt rubber

Intensity of Odor

1 - Very light odor detected

Are any corrective actions needed?

No

Stop #25: Intersection of Live Oak Road and Hidden Trail Road

27662 Buckskin Dr, Castaic, CA  
91384, USA  
(34.4501688,  
-118.61797809999999)

Use map locator to enter lat/long for this observation point.

Record time at observation point

29 Nov 2023 7:21 AM PST

Record Wind direction

NE

Record Wind Speed (mph)	0.9
Have the weather conditions changed since last recorded?	No
Are you experiencing any odors	No
Stop #26: Intersection of Live Oak Elementary School at Saddleridge Way	
	1 flagged
Use map locator to enter lat/long for this observation point.	27706 Saddleridge Way, Castaic, CA 91384, USA (34.4501687, -118.6190721)
Record time at observation point	29 Nov 2023 7:19 AM PST
Record Wind direction	N
Record Wind Speed (mph)	0
Have the weather conditions changed since last recorded?	No
Are you experiencing any odors	Yes
Description of Odor	Other
Describe odor	Sweet odor
Intensity of Odor	1 - Very light odor detected
Are any corrective actions needed?	No
Stop #27: Intersection of Rangewood Road and Buckskin Drive	
Use map locator to enter lat/long for this observation point.	29165 Saddleridge Way, Castaic, CA 91384, USA (34.4491454, -118.62033539999999)
Record time at observation point	29 Nov 2023 7:18 AM PST
Record Wind direction	E
Record Wind Speed (mph)	0.7
Have the weather conditions changed since last recorded?	No
Are you experiencing any odors	No
Stop #28: Intersection of Quincy Street and Cambridge Avenue	

27803 Quincy St, Castaic, CA  
91384, USA  
(34.453026699999995,  
-118.62002930000001)

Use map locator to enter lat/long for this observation point.

Record time at observation point 29 Nov 2023 7:15 AM PST

Record Wind direction S

Record Wind Speed (mph) 0.9

Have the weather conditions changed since last recorded? No

Are you experiencing any odors No

Stop #29: Intersection of Hasley Canyon Road and Commerce Center Drive (Santa Clarita Valley International School & Playmakers Preschool)

28040 Hasley Canyon Rd, Castaic,  
CA 91384, USA  
(34.451414799999995,  
-118.6245646)

Use map locator to enter lat/long for this observation point.

Record time at observation point 29 Nov 2023 7:13 AM PST

Record Wind direction N

Record Wind Speed (mph) 0

Have the weather conditions changed since last recorded? No

Are you experiencing any odors No

Stop #30: Intersection of Commerce Center Drive and Witherspoon Parkway 1 flagged

Commerce Center Dr &  
Witherspoon Pky, California  
91355, USA  
(34.445074999999996,  
-118.62639800000001)

Use map locator to enter lat/long for this observation point.

Record time at observation point 29 Nov 2023 7:10 AM PST

Record Wind direction NW

Record Wind Speed (mph) 1.8

Have the weather conditions changed since last recorded? No

<b>Are you experiencing any odors</b>	Yes
<b>Description of Odor</b>	Other
<b>Describe odor</b>	Food - burnt toast
<b>Intensity of Odor</b>	1 - Very light odor detected
<b>Are any corrective actions needed?</b>	No
Stop #31: Intersection of Franklin Parkway and driveway leading to the United States Postal Service	
<b>Use map locator to enter lat/long for this observation point.</b>	28000 Franklin Pkwy, Valencia, CA 91355, USA (34.4350295, -118.6273846)
<b>Record time at observation point</b>	29 Nov 2023 7:07 AM PST
<b>Record Wind direction</b>	N
<b>Record Wind Speed (mph)</b>	0
<b>Have the weather conditions changed since last recorded?</b>	No
<b>Are you experiencing any odors</b>	No
Stop #32: Intersection of Henry Mayo Drive and Cambridge View Drive, leading into the Valencia Travel Village RV Resort	
<b>Use map locator to enter lat/long for this observation point.</b>	CA-126, Castaic, CA 91384, USA (34.4293868, -118.62566710000002)
<b>Record time at observation point</b>	29 Nov 2023 7:02 AM PST
<b>Record Wind direction</b>	E
<b>Record Wind Speed (mph)</b>	2.0
<b>Have the weather conditions changed since last recorded?</b>	No
<b>Are you experiencing any odors</b>	No

**Recorder Signature**



Julian Jenkins  
29 Nov 2023 8:30 AM PST

---

**Upon completion of this patrol, please check the box to trigger necessary notifications.**

# 4050 - Chiquita Odor Patrol Template

Complete

<b>Score</b>	3 / 3 (100%)	<b>Flagged items</b>	7	<b>Actions</b>	0
<b>Conducted on</b>	30 Nov 2023 7:52 PM PST				
<b>Prepared by</b>	Chiquita Landfill				
<b>If the name of the person conducting the Patrol does not appear above, please enter it here:</b>	Adrian and Nicolas				
<b>What type of patrol is this?</b>	Regular Patrol				
<b>Weather Conditions at the time of patrol.</b>	Partly Cloudy				
Clear night sky					
<b>Temperature at time of Patrol</b>	46°F Should be between -50°F to 125°F				
<b>I acknowledge that I have not visited the Reaction Area, working face, or other areas where exposed trash or landfill gas odors exist at Chiquita Canyon Landfill within four (4) hours prior to conducting the odor surveillance.</b>	<input checked="" type="checkbox"/>				
<b>I acknowledge that I will assess each Patrol Stop while standing outside of the vehicle.</b>	<input checked="" type="checkbox"/>				

**Flagged items**

7 flagged

Odor Patrol Stops / Stop #12: Intersection of Hunstock Street and Windsor Road

**Are you experiencing any odors**

Yes

Odor Patrol Stops / Stop #14: Intersection of Del Valle Road and Hasley Canyon Road

**Are you experiencing any odors**

Yes

Odor Patrol Stops / Stop #30: Intersection of Commerce Center Drive and Witherspoon Parkway

**Are you experiencing any odors**

Yes

Odor Patrol Stops / Stop #30: Intersection of Commerce Center Drive and Witherspoon Parkway

**Intensity of Odor**

3 - Moderate Odor

Odor Patrol Stops / Stop #31: Intersection of Franklin Parkway and driveway leading to the United States Postal Service

**Are you experiencing any odors**

Yes

Odor Patrol Stops / Stop #31: Intersection of Franklin Parkway and driveway leading to the United States Postal Service

**Intensity of Odor**

3 - Moderate Odor

Odor Patrol Stops / Stop #32: Intersection of Henry Mayo Drive and Cambridge View Drive, leading into the Valencia Travel Village RV Resort

**Are you experiencing any odors**

Yes

<b>Odor Patrol Stops</b>		7 flagged
Stop #1: Chiquito Canyon Road and Driveway leading to the LA County Fire's Del Valle Regional Training Center		
<b>Use map locator to enter lat/long for this observation point.</b>	28101 Chiquito Canyon Rd, Castaic, CA 91384, USA (34.4326876, -118.6590468)	
<b>Record time at observation point</b>	30 Nov 2023 7:56 PM PST	
<b>Record Wind Speed (mph)</b>	1.3	
<b>Record Wind Direction</b>	SE	
<b>Have the weather conditions changed since start of patrol?</b>	No	
<b>Are you experiencing any odors</b>	No	
Stop #2: Intersection of Chiquito Canyon Road and Lincoln Avenue		
<b>Use map locator to enter lat/long for this observation point.</b>	28464 Chiquito Canyon Rd, Castaic, CA 91384, USA (34.438305899999996, -118.65799469999999)	
<b>Record time at observation point</b>	30 Nov 2023 7:57 PM PST	
<b>Record Wind Speed (mph)</b>	.9	
<b>Record Wind Direction</b>	S	
<b>Have the weather conditions changed since last recorded?</b>	No	
<b>Are you experiencing any odors</b>	No	
Stop #3: Intersection of Lincoln Avenue and Jackson Street		
<b>Use map locator to enter lat/long for this observation point.</b>	(34.4396419, -118.6558756)	
<b>Record time at observation point</b>	30 Nov 2023 7:58 PM PST	
<b>Record Wind Speed (mph)</b>	.7	
<b>Record Wind Direction</b>	N	
<b>Have the weather conditions changed since last recorded?</b>	No	
<b>Are you experiencing any odors</b>	No	



Stop #4: Intersection of Buchanan Way and Chiquito Canyon Road

30008 Buchanan Way, Castaic, CA  
91384, USA  
(34.4416592,  
-118.65763009999999)

Use map locator to enter lat/long for this observation point.

Record time at observation point

30 Nov 2023 8:01 PM PST

Record Wind Speed (mph)

.2

Record Wind Direction

SW

Have the weather conditions changed since last recorded?

No

Are you experiencing any odors

No

Stop #5: Intersection of Lincoln Avenue and Harding Avenue

11629 Daleside Ave, Hawthorne,  
CA 90250, USA  
(34.443070999999996,  
-118.655496)

Use map locator to enter lat/long for this observation point.

Record time at observation point

30 Nov 2023 8:00 PM PST

Record Wind Speed (mph)

.7

Record Wind Direction

S

Have the weather conditions changed since last recorded?

No

Are you experiencing any odors

No

Stop #6: Intersection of Chiquito Canyon Road and San Martinez Road

Use map locator to enter lat/long for this observation point.

(34.4449465, -118.6577396)

Record time at observation point

30 Nov 2023 8:02 PM PST

Record Wind Speed (mph)

0

Have the weather conditions changed since last recorded?

No

Are you experiencing any odors

No

Stop #7: Intersection of San Martinez Road and Morningside Drive

**Use map locator to enter lat/long for this observation point.** (34.4466485, -118.6611642)

**Record time at observation point** 30 Nov 2023 8:04 PM PST

**Record Wind Speed (mph)** 0

**Have the weather conditions changed since last recorded?** No

**Are you experiencing any odors** No

Stop #8: Intersection of Lexington Drive and Morningside Drive

**Use map locator to enter lat/long for this observation point.** (34.4483262, -118.6607156)

**Record time at observation point** 30 Nov 2023 8:05 PM PST

**Record Wind Speed (mph)** 4.5

**Record Wind Direction** N

**Have the weather conditions changed since last recorded?** No

**Are you experiencing any odors** No

Stop #9: Intersection of Val Verde Road and Trellis Road

**Use map locator to enter lat/long for this observation point.** (34.448067, -118.6629546)

**Record time at observation point** 30 Nov 2023 8:06 PM PST

**Record Wind Speed (mph)** .2

**Record Wind Direction** N

**Have the weather conditions changed since last recorded?** No

**Are you experiencing any odors** No

Stop #10: Intersection of San Martinez Road and Euclid Ave.

**Use map locator to enter lat/long for this observation point.** (34.4477291, -118.6658266)

**Record time at observation point** 30 Nov 2023 8:07 PM PST

**Record Wind Speed (mph)** .7

**Record Wind Direction** W

<b>Have the weather conditions changed since last recorded?</b>	No
<b>Are you experiencing any odors</b>	No
Stop #11: Intersection of San Martinez Road and Keningston Road	
<b>Use map locator to enter lat/long for this observation point.</b>	(34.4485035, -118.670914)
<b>Record time at observation point</b>	30 Nov 2023 8:14 PM PST
<b>Record Wind Speed (mph)</b>	0
<b>Have the weather conditions changed since last recorded?</b>	No
<b>Are you experiencing any odors</b>	No
Stop #12: Intersection of Hunstock Street and Windsor Road	
	1 flagged
<b>Use map locator to enter lat/long for this observation point.</b>	(34.4459895, -118.6494914)
<b>Record time at observation point</b>	30 Nov 2023 8:14 PM PST
<b>Record Wind Speed (mph)</b>	.4
<b>Record Wind Direction</b>	N
<b>Have the weather conditions changed since last recorded?</b>	No
<b>Are you experiencing any odors</b>	Yes
<b>Description of Odor</b>	Landfill Gas
<b>Intensity of Odor</b>	1 - Very light odor detected
<b>Are any corrective actions needed?</b>	No
Stop #13: Intersection of Del Valle Road and Silver Street	
<b>Use map locator to enter lat/long for this observation point.</b>	(34.4485308, -118.655326)
<b>Record time at observation point</b>	30 Nov 2023 8:17 PM PST
<b>Record Wind Speed</b>	0
<b>Have the weather conditions changed since last recorded?</b>	No
<b>Are you experiencing any odors</b>	No

Stop #14: Intersection of Del Valle Road and Hasley Canyon Road

1 flagged

Use map locator to enter lat/long for this observation point.

(34.4570151, -118.6412057)

Record time at observation point

30 Nov 2023 8:20 PM PST

Record Wind Speed (mph)

2.4

Record Wind Direction

NE

Have the weather conditions changed since last recorded?

No

Are you experiencing any odors

Yes

Description of Odor

Landfill Gas

Intensity of Odor

2 - Light odor detected

Are any corrective actions needed?

No

Stop #15: Intersection of Hasley Canyon Road and Gibraltar Lane

Use map locator to enter lat/long for this observation point.

(34.4551362, -118.633433)

Record time at observation point

30 Nov 2023 8:21 PM PST

Record Wind Speed (mph)

.9

Record Wind Direction

NE

Have the weather conditions changed since last recorded?

No

Are you experiencing any odors

No

Stop #16: Intersection of Gibraltar Lane and Alton Way

Use map locator to enter lat/long for this observation point.

28340 Alton Way, Castaic, CA  
91384, USA  
(34.4547214, -118.6302393)

Record time at observation point

30 Nov 2023 8:22 PM PST

Record Wind Speed (mph)

0

Have the weather conditions changed since last recorded?

No

Are you experiencing any odors

No

Stop #17: Intersection of Castlebury Place and Picadilly Place

Use map locator to enter lat/long for this observation point.

661 Your Home Away!, Castaic, CA  
91384, USA  
(34.4536497,  
-118.62767199999998)

Record time at observation point

30 Nov 2023 8:23 PM PST

Record Wind Speed (mph)

.2

Record Wind Direction

S

Have the weather conditions changed since last recorded?

No

Are you experiencing any odors

No

Stop #18: Intersection of Gibraltar Lane and Springvale Lane

Use map locator to enter lat/long for this observation point.

(34.4557854, -118.6285346)

Record time at observation point

30 Nov 2023 8:25 PM PST

Record Wind Speed (mph)

0

Have the weather conditions changed since last recorded?

No

Are you experiencing any odors

No

Stop #19: Intersection of Gibraltar Lane and Cambridge Avenue

Use map locator to enter lat/long for this observation point.

29823 Cambridge Ave, Castaic, CA  
91384, USA  
(34.457917099999996,  
-118.62698039999998)

Record time at observation point

30 Nov 2023 8:26 PM PST

Record Wind Speed (mph)

.9

Record Wind Direction

W

Have the weather conditions changed since last recorded?

No

Are you experiencing any odors

No

Stop #20: Intersection of Cambridge Avenue and Hasley Canyon Road

Use map locator to enter lat/long for this observation point.

29615 Cambridge Ave, Castaic, CA

91384, USA  
(34.4551637,  
-118.62194369999999)

**Record time at observation point** 30 Nov 2023 8:27 PM PST

**Record Wind Speed (mph)** 1.1

**Record Wind Direction** SE

**Have the weather conditions changed since last recorded?** No

**Are you experiencing any odors** No

Stop #21: Intersection of The Old Road and Hillcrest Parkway

**Use map locator to enter lat/long for this observation point.** 27618 Iris Pl, Castaic, CA 91384,  
USA  
(34.470717199999996,  
-118.61738550000001)

**Record time at observation point** 30 Nov 2023 8:32 PM PST

**Record Wind Speed (mph)** 5.6

**Record Wind Direction** W

**Have the weather conditions changed since last recorded?** No

**Are you experiencing any odors** No

Stop #22: Intersection of Hillcrest Parkway and Park Vista Drive  
at Castaic Elementary School

**Use map locator to enter lat/long for this observation point.** 30455 Park Vista Dr, Castaic, CA  
91384, USA  
(34.472168100000005,  
-118.6304217)

**Record time at observation point** 30 Nov 2023 8:33 PM PST

**Record Wind Speed (mph)** 2.5

**Record Wind Direction** SW

**Have the weather conditions changed since last recorded?** No

**Are you experiencing any odors** No

Stop #23: Intersection of Creekbed Road and Firebrand Drive

Use map locator to enter lat/long for this observation point.

27704 Firebrand Dr, Castaic, CA  
91384, USA  
(34.457861199999996,  
-118.61993810000001)

Record time at observation point

30 Nov 2023 8:28 PM PST

Record Wind Speed (mph)

2.0

Record Wind Direction

N

Have the weather conditions changed since last recorded?

No

Are you experiencing any odors

No

Stop #24: Intersection of The Old Road and Live Oak Road

Use map locator to enter lat/long for this observation point.

27305 Live Oak Rd UNIT B,  
Castaic, CA 91384, USA  
(34.4534072, -118.6165492)

Record time at observation point

30 Nov 2023 8:50 PM PST

Record Wind Speed (mph)

.2

Record Wind Direction

S

Have the weather conditions changed since last recorded?

No

Are you experiencing any odors

No

Stop #25: Intersection of Live Oak Road and Hidden Trail Road

Use map locator to enter lat/long for this observation point.

27704 Buckskin Dr, Castaic, CA  
91384, USA  
(34.4498606, -118.6182516)

Record time at observation point

30 Nov 2023 8:52 PM PST

Record Wind Speed (mph)

1.8

Record Wind Direction

W

Have the weather conditions changed since last recorded?

No

Are you experiencing any odors

No

Stop #26: Intersection of Live Oak Elementary School at  
Saddleridge Way

Use map locator to enter lat/long for this observation point.

27710 Rangewood Rd, Castaic, CA  
91384, USA  
(34.450107599999996,  
-118.61922759999999)

Record time at observation point

30 Nov 2023 8:53 PM PST

Record Wind Speed (mph)

.9

Record Wind Direction

SE

Have the weather conditions changed since last recorded?

No

Are you experiencing any odors

No

Stop #27: Intersection of Rangewood Road and Buckskin Drive

Use map locator to enter lat/long for this observation point.

29165 Saddleridge Way, Castaic,  
CA 91384, USA  
(34.4491454,  
-118.62033539999999)

Record time at observation point

30 Nov 2023 8:53 PM PST

Record Wind Speed (mph)

3.3

Record Wind Direction

S

Have the weather conditions changed since last recorded?

No

Are you experiencing any odors

No

Stop #28: Intersection of Quincy Street and Cambridge Avenue

Use map locator to enter lat/long for this observation point.

27803 Quincy St, Castaic, CA  
91384, USA  
(34.453026699999995,  
-118.62002930000001)

Record time at observation point

30 Nov 2023 8:55 PM PST

Record Wind Speed (mph)

.7

Record Wind Direction

N

Have the weather conditions changed since last recorded?

No

Are you experiencing any odors

No

Stop #29: Intersection of Hasley Canyon Road and Commerce  
Center Drive (Santa Clarita Valley International School &



Playmakers Preschool)

**Use map locator to enter lat/long for this observation point.**

28050 Hasley Canyon Rd, Castaic,  
CA 91384, USA  
(34.4509472, -118.6247111)

**Record time at observation point**

30 Nov 2023 8:58 PM PST

**Record Wind Speed (mph)**

2.2

**Record Wind Direction**

S

**Have the weather conditions changed since last recorded?**

No

**Are you experiencing any odors**

No

Stop #30: Intersection of Commerce Center Drive and  
Witherspoon Parkway

2 flagged

**Use map locator to enter lat/long for this observation point.**

Commerce Center Dr &  
Witherspoon Pky, California  
91384, USA  
(34.445912, -118.626105)

**Record time at observation point**

30 Nov 2023 9:00 PM PST

**Record Wind Speed (mph)**

3.5

**Record Wind Direction**

S

**Have the weather conditions changed since last recorded?**

No

**Are you experiencing any odors**

Yes

**Description of Odor**

Landfill Gas

**Intensity of Odor**

3 - Moderate Odor

**Are any corrective actions needed?**

No

Stop #31: Intersection of Franklin Parkway and driveway  
leading to the United States Postal Service

2 flagged

**Use map locator to enter lat/long for this observation point.**

28000 Franklin Pkwy, Valencia, CA  
91355, USA  
(34.4352261,  
-118.62850189999997)

**Record time at observation point**

30 Nov 2023 9:02 PM PST

**Record Wind Speed (mph)**

1.3

<b>Record Wind Direction</b>	E
<b>Have the weather conditions changed since last recorded?</b>	No
<b>Are you experiencing any odors</b>	Yes
<b>Description of Odor</b>	Landfill Gas
<b>Intensity of Odor</b>	3 - Moderate Odor
<b>Are any corrective actions needed?</b>	No
Stop #32: Intersection of Henry Mayo Drive and Cambridge View Drive, leading into the Valencia Travel Village RV Resort	1 flagged
<b>Use map locator to enter lat/long for this observation point.</b>	Cambridge View Dr, Valencia, CA 91355, USA (34.429520398913034, -118.62466201186179)
<b>Record time at observation point</b>	30 Nov 2023 9:04 PM PST
<b>Record Wind Speed (mph)</b>	1.8
<b>Record Wind Direction</b>	SE
<b>Have the weather conditions changed since last recorded?</b>	No
<b>Are you experiencing any odors</b>	Yes
<b>Description of Odor</b>	Landfill Gas
<b>Intensity of Odor</b>	1 - Very light odor detected
<b>Are any corrective actions needed?</b>	No

**Recorder Signature**



Adrian mendoza  
30 Nov 2023 9:05 PM PST

---

**Upon completion of this patrol, please check the box to trigger necessary notifications.**

---



# 4050 - Chiquita Odor Patrol Template

Complete

<b>Score</b>	3 / 3 (100%)	<b>Flagged items</b>	13	<b>Actions</b>	0
<b>Conducted on</b>	30 Nov 2023 6:54 AM PST				
<b>Prepared by</b>	Chiquita Landfill				
<b>If the name of the person conducting the Patrol does not appear above, please enter it here:</b>	Julian Jenkins				
<b>What type of patrol is this?</b>	Regular Patrol				
<b>Weather Conditions at the time of patrol.</b>	Partly Cloudy				
<b>Temperature at time of Patrol</b>	45°F Should be between -50°F to 125°F				
<b>I acknowledge that I have not visited the Reaction Area, working face, or other areas where exposed trash or landfill gas odors exist at Chiquita Canyon Landfill within four (4) hours prior to conducting the odor surveillance.</b>	<input checked="" type="checkbox"/>				
<b>I acknowledge that I will assess each Patrol Stop while standing outside of the vehicle.</b>	<input checked="" type="checkbox"/>				

**Flagged items**

13 flagged

Odor Patrol Stops / Stop #3: Intersection of Lincoln Avenue and Jackson Street

**Are you experiencing any odors**

Yes

Odor Patrol Stops / Stop #6: Intersection of Chiquito Canyon Road and San Martinez Road

**Are you experiencing any odors**

Yes

Odor Patrol Stops / Stop #8: Intersection of Lexington Drive and Morningside Drive

**Are you experiencing any odors**

Yes

Odor Patrol Stops / Stop #9: Intersection of Val Verde Road and Trellis Road

**Are you experiencing any odors**

Yes

Odor Patrol Stops / Stop #11: Intersection of San Martinez Road and Keningston Road

**Are you experiencing any odors**

Yes

Odor Patrol Stops / Stop #14: Intersection of Del Valle Road and Hasley Canyon Road

**Are you experiencing any odors**

Yes

Odor Patrol Stops / Stop #15: Intersection of Hasley Canyon Road and Gibraltar Lane

**Are you experiencing any odors**

Yes

Odor Patrol Stops / Stop #16: Intersection of Gibraltar Lane and Alton Way

**Are you experiencing any odors**

Yes

Odor Patrol Stops / Stop #17: Intersection of Castlebury Place and Picadilly Place

**Are you experiencing any odors**

Yes

Odor Patrol Stops / Stop #20: Intersection of Cambridge Avenue and Hasley Canyon Road

**Are you experiencing any odors**

Yes

Odor Patrol Stops / Stop #22: Intersection of Hillcrest Parkway and Park Vista Drive at Castaic Elementary School

**Are you experiencing any odors**

Yes

Odor Patrol Stops / Stop #27: Intersection of Rangewood Road and Buckskin Drive

**Are you experiencing any odors**

Yes

Odor Patrol Stops / Stop #32: Intersection of Henry Mayo Drive and Cambridge View Drive, leading into the Valencia Travel Village RV Resort

**Are you experiencing any odors**

Yes

<b>Odor Patrol Stops</b>	13 flagged
Stop #1: Chiquito Canyon Road and Driveway leading to the LA County Fire's Del Valle Regional Training Center	
<b>Use map locator to enter lat/long for this observation point.</b>	28101 Chiquito Canyon Rd, Castaic, CA 91384, USA (34.4317609, -118.6589423)
<b>Record time at observation point</b>	30 Nov 2023 7:00 AM PST
<b>Record Wind Speed (mph)</b>	1.6
<b>Record Wind Direction</b>	N
<b>Have the weather conditions changed since start of patrol?</b>	No
<b>Are you experiencing any odors</b>	No
Stop #2: Intersection of Chiquito Canyon Road and Lincoln Avenue	
<b>Use map locator to enter lat/long for this observation point.</b>	Chiquito Canyon Rd & Lincoln Ave, California 91355, USA (34.437901, -118.658324)
<b>Record time at observation point</b>	30 Nov 2023 7:02 AM PST
<b>Record Wind Speed (mph)</b>	1.1
<b>Record Wind Direction</b>	N
<b>Have the weather conditions changed since last recorded?</b>	No
<b>Are you experiencing any odors</b>	No
Stop #3: Intersection of Lincoln Avenue and Jackson Street	
<b>Use map locator to enter lat/long for this observation point.</b>	(34.4396201, -118.6558494)
<b>Record time at observation point</b>	30 Nov 2023 7:04 AM PST
<b>Record Wind Speed (mph)</b>	0.4
<b>Record Wind Direction</b>	NE
<b>Have the weather conditions changed since last recorded?</b>	No
<b>Are you experiencing any odors</b>	Yes

<b>Description of Odor</b>	Other
<b>Describe odor</b>	Citrusy odor and manure
<b>Intensity of Odor</b>	1 - Very light odor detected
<b>Are any corrective actions needed?</b>	No
Stop #4: Intersection of Buchanan Way and Chiquito Canyon Road	
<b>Use map locator to enter lat/long for this observation point.</b>	28703 Chiquito Canyon Rd, Castaic, CA 91384, USA (34.441859799999996, -118.6573111)
<b>Record time at observation point</b>	30 Nov 2023 7:07 AM PST
<b>Record Wind Speed (mph)</b>	1.6
<b>Record Wind Direction</b>	N
<b>Have the weather conditions changed since last recorded?</b>	No
<b>Are you experiencing any odors</b>	No
Stop #5: Intersection of Lincoln Avenue and Harding Avenue	
<b>Use map locator to enter lat/long for this observation point.</b>	11629 Daleside Ave, Hawthorne, CA 90250, USA (34.443070999999996, -118.655496)
<b>Record time at observation point</b>	30 Nov 2023 7:09 AM PST
<b>Record Wind Speed (mph)</b>	1.6
<b>Record Wind Direction</b>	N
<b>Have the weather conditions changed since last recorded?</b>	No
<b>Are you experiencing any odors</b>	No
Stop #6: Intersection of Chiquito Canyon Road and San Martinez Road	
<b>Use map locator to enter lat/long for this observation point.</b>	(34.4450702, -118.6582014)
<b>Record time at observation point</b>	30 Nov 2023 7:11 AM PST

<b>Record Wind Speed (mph)</b>	0.2
<b>Record Wind Direction</b>	NW
<b>Have the weather conditions changed since last recorded?</b>	No
<b>Are you experiencing any odors</b>	Yes
<b>Description of Odor</b>	Chemical
Burning plastic	
<b>Intensity of Odor</b>	1 - Very light odor detected
<b>Are any corrective actions needed?</b>	No
Stop #7: Intersection of San Martinez Road and Morningside Drive	
<b>Use map locator to enter lat/long for this observation point.</b>	(34.4463289, -118.6613363)
<b>Record time at observation point</b>	30 Nov 2023 7:13 AM PST
<b>Record Wind Speed (mph)</b>	0.2
<b>Record Wind Direction</b>	SW
<b>Have the weather conditions changed since last recorded?</b>	No
<b>Are you experiencing any odors</b>	No
Stop #8: Intersection of Lexington Drive and Morningside Drive	
<b>Use map locator to enter lat/long for this observation point.</b>	(34.4483687, -118.6606664)
<b>Record time at observation point</b>	30 Nov 2023 7:15 AM PST
<b>Record Wind Speed (mph)</b>	0.2
<b>Record Wind Direction</b>	S
<b>Have the weather conditions changed since last recorded?</b>	No
<b>Are you experiencing any odors</b>	Yes
<b>Description of Odor</b>	Other
<b>Describe odor</b>	Rancid cooking oil



<b>Intensity of Odor</b>	1 - Very light odor detected
<b>Are any corrective actions needed?</b>	No
Stop #9: Intersection of Val Verde Road and Trellis Road	1 flagged
<b>Use map locator to enter lat/long for this observation point.</b>	(34.4482334, -118.6629336)
<b>Record time at observation point</b>	30 Nov 2023 7:17 AM PST
<b>Record Wind Speed (mph)</b>	0
<b>Have the weather conditions changed since last recorded?</b>	No
<b>Are you experiencing any odors</b>	Yes
<b>Description of Odor</b>	Other
<b>Describe odor</b>	Laundry detergent and car exhaust
<b>Intensity of Odor</b>	1 - Very light odor detected
<b>Are any corrective actions needed?</b>	No
Stop #10: Intersection of San Martinez Road and Euclid Ave.	
<b>Use map locator to enter lat/long for this observation point.</b>	(34.4478619, -118.6659066)
<b>Record time at observation point</b>	30 Nov 2023 7:20 AM PST
<b>Record Wind Speed (mph)</b>	0
<b>Have the weather conditions changed since last recorded?</b>	No
<b>Are you experiencing any odors</b>	No
Stop #11: Intersection of San Martinez Road and Keningston Road	1 flagged
<b>Use map locator to enter lat/long for this observation point.</b>	(34.4485211, -118.6709574)
<b>Record time at observation point</b>	30 Nov 2023 7:22 AM PST
<b>Record Wind Speed (mph)</b>	0.9
<b>Record Wind Direction</b>	NW
<b>Have the weather conditions changed since last recorded?</b>	No

<b>Are you experiencing any odors</b>	Yes
<b>Description of Odor</b>	Other
<b>Describe odor</b>	Citrusy odor
<b>Intensity of Odor</b>	1 - Very light odor detected
<b>Are any corrective actions needed?</b>	No
Stop #12: Intersection of Hunstock Street and Windsor Road	
<b>Use map locator to enter lat/long for this observation point.</b>	(34.4457135, -118.6496251)
<b>Record time at observation point</b>	30 Nov 2023 7:28 AM PST
<b>Record Wind Speed (mph)</b>	0
<b>Have the weather conditions changed since last recorded?</b>	No
<b>Are you experiencing any odors</b>	No
Stop #13: Intersection of Del Valle Road and Silver Street	
<b>Use map locator to enter lat/long for this observation point.</b>	(34.4482972, -118.6553813)
<b>Record time at observation point</b>	30 Nov 2023 7:31 AM PST
<b>Record Wind Speed</b>	0.4
<b>Record Wind Direction</b>	NE
<b>Have the weather conditions changed since last recorded?</b>	No
<b>Are you experiencing any odors</b>	No
Stop #14: Intersection of Del Valle Road and Hasley Canyon Road	
	1 flagged
<b>Use map locator to enter lat/long for this observation point.</b>	Del Valle Rd & Hasley Canyon Rd, California 91355, USA (34.456905, -118.64146400000001)
<b>Record time at observation point</b>	30 Nov 2023 7:34 AM PST
<b>Record Wind Speed (mph)</b>	2.5
<b>Record Wind Direction</b>	SW

Have the weather conditions changed since last recorded?	No
Are you experiencing any odors	Yes
Description of Odor	Other
Describe odor	Citrusy odor
Intensity of Odor	1 - Very light odor detected
Are any corrective actions needed?	No
Stop #15: Intersection of Hasley Canyon Road and Gibraltar Lane	1 flagged
Use map locator to enter lat/long for this observation point.	28568 Gibraltar Ln, Castaic, CA 91384, USA (34.4550802, -118.63320199999998)
Record time at observation point	30 Nov 2023 7:36 AM PST
Record Wind Speed (mph)	0
Have the weather conditions changed since last recorded?	No
Are you experiencing any odors	Yes
Description of Odor	Other
Describe odor	Fresh cut grass
Intensity of Odor	2 - Light odor detected
Are any corrective actions needed?	No
Stop #16: Intersection of Gibraltar Lane and Alton Way	1 flagged
Use map locator to enter lat/long for this observation point.	(34.4548665, -118.6301239)
Record time at observation point	30 Nov 2023 7:38 AM PST
Record Wind Speed (mph)	0.2
Record Wind Direction	W
Have the weather conditions changed since last recorded?	No
Are you experiencing any odors	Yes

<b>Description of Odor</b>	Other
<b>Describe odor</b>	Sweet household fragrance
<b>Intensity of Odor</b>	1 - Very light odor detected
<b>Are any corrective actions needed?</b>	No
Stop #17: Intersection of Castlebury Place and Picadilly Place	
1 flagged	
<b>Use map locator to enter lat/long for this observation point.</b>	29724 Castlebury Pl, Castaic, CA 91384, USA (34.4537429, -118.62736779999997)
<b>Record time at observation point</b>	30 Nov 2023 7:40 AM PST
<b>Record Wind Speed (mph)</b>	0.9
<b>Record Wind Direction</b>	S
<b>Have the weather conditions changed since last recorded?</b>	No
<b>Are you experiencing any odors</b>	Yes
<b>Description of Odor</b>	Other
<b>Describe odor</b>	Household cleanser
<b>Intensity of Odor</b>	1 - Very light odor detected
<b>Are any corrective actions needed?</b>	No
Stop #18: Intersection of Gibraltar Lane and Springvale Lane	
<b>Use map locator to enter lat/long for this observation point.</b>	(34.4557432, -118.6284575)
<b>Record time at observation point</b>	30 Nov 2023 7:42 AM PST
<b>Record Wind Speed (mph)</b>	0
<b>Have the weather conditions changed since last recorded?</b>	No
<b>Are you experiencing any odors</b>	No
Stop #19: Intersection of Gibraltar Lane and Cambridge Avenue	
<b>Use map locator to enter lat/long for this observation point.</b>	29823 Cambridge Ave, Castaic, CA 91384, USA

(34.457917099999996,  
-118.62698039999998)

<b>Record time at observation point</b>	30 Nov 2023 7:45 AM PST
<b>Record Wind Speed (mph)</b>	0.7
<b>Record Wind Direction</b>	SW
<b>Have the weather conditions changed since last recorded?</b>	No
<b>Are you experiencing any odors</b>	No
Stop #20: Intersection of Cambridge Avenue and Hasley Canyon Road	1 flagged
<b>Use map locator to enter lat/long for this observation point.</b>	(34.4553681, -118.6215592)

<b>Record time at observation point</b>	30 Nov 2023 7:48 AM PST
<b>Record Wind Speed (mph)</b>	0
<b>Have the weather conditions changed since last recorded?</b>	No
<b>Are you experiencing any odors</b>	Yes
<b>Description of Odor</b> Car exhaust	Chemical
<b>Intensity of Odor</b>	2 - Light odor detected
<b>Are any corrective actions needed?</b>	No

Stop #21: Intersection of The Old Road and Hillcrest Parkway	
<b>Use map locator to enter lat/long for this observation point.</b>	The Old Rd & Hillcrest Pky, California 91384, USA (34.470033, -118.61671299999998)

<b>Record time at observation point</b>	30 Nov 2023 8:04 AM PST
<b>Record Wind Speed (mph)</b>	2.0
<b>Record Wind Direction</b>	W
<b>Have the weather conditions changed since last recorded?</b>	No
<b>Are you experiencing any odors</b>	No

Stop #22: Intersection of Hillcrest Parkway and Park Vista Drive at Castaic Elementary School

1 flagged

Use map locator to enter lat/long for this observation point.

28332 Foothill Rd, Castaic, CA  
91384, USA  
(34.471645699999996,  
-118.62989749999998)

Record time at observation point

30 Nov 2023 7:59 AM PST

Record Wind Speed (mph)

0.7

Record Wind Direction

W

Have the weather conditions changed since last recorded?

No

Are you experiencing any odors

Yes

Description of Odor

Other

Describe odor

Wet leaves

Intensity of Odor

1 - Very light odor detected

Are any corrective actions needed?

No

Stop #23: Intersection of Creekbed Road and Firebrand Drive

Use map locator to enter lat/long for this observation point.

29796 Creekbed Rd, Castaic, CA  
91384, USA  
(34.4575962, -118.6195735)

Record time at observation point

30 Nov 2023 7:51 AM PST

Record Wind Speed (mph)

0.9

Record Wind Direction

SW

Have the weather conditions changed since last recorded?

No

Are you experiencing any odors

No

Stop #24: Intersection of The Old Road and Live Oak Road

Use map locator to enter lat/long for this observation point.

27602 Hartford Ave, Castaic, CA  
91384, USA  
(34.453196,  
-118.61702079999998)

Record time at observation point

30 Nov 2023 8:08 AM PST

<b>Record Wind Speed (mph)</b>	1.6
<b>Record Wind Direction</b>	N
<b>Have the weather conditions changed since last recorded?</b>	No
<b>Are you experiencing any odors</b>	No
Stop #25: Intersection of Live Oak Road and Hidden Trail Road	
<b>Use map locator to enter lat/long for this observation point.</b>	27662 Buckskin Dr, Castaic, CA 91384, USA (34.4501688, -118.61797809999999)
<b>Record time at observation point</b>	30 Nov 2023 8:10 AM PST
<b>Record Wind Speed (mph)</b>	1.6
<b>Record Wind Direction</b>	NE
<b>Have the weather conditions changed since last recorded?</b>	No
<b>Are you experiencing any odors</b>	No
Stop #26: Intersection of Live Oak Elementary School at Saddleridge Way	
<b>Use map locator to enter lat/long for this observation point.</b>	27702 Saddleridge Way, Castaic, CA 91384, USA (34.4502433, -118.61893529999998)
<b>Record time at observation point</b>	30 Nov 2023 8:11 AM PST
<b>Record Wind Speed (mph)</b>	0.9
<b>Record Wind Direction</b>	SE
<b>Have the weather conditions changed since last recorded?</b>	No
<b>Are you experiencing any odors</b>	No
Stop #27: Intersection of Rangewood Road and Buckskin Drive	
<b>Use map locator to enter lat/long for this observation point.</b>	29165 Saddleridge Way, Castaic, CA 91384, USA (34.4491454, -118.62033539999999)
<b>Record time at observation point</b>	30 Nov 2023 8:13 AM PST

Record Wind Speed (mph)	0.2
Record Wind Direction	E
Have the weather conditions changed since last recorded?	No
Are you experiencing any odors	Yes
Description of Odor	Other
Describe odor	Burning wood
Intensity of Odor	1 - Very light odor detected
Are any corrective actions needed?	No
Stop #28: Intersection of Quincy Street and Cambridge Avenue	
Use map locator to enter lat/long for this observation point.	27727 Quincy St, Castaic, CA 91384, USA (34.4531311, -118.619619)
Record time at observation point	30 Nov 2023 8:16 AM PST
Record Wind Speed (mph)	0.2
Record Wind Direction	S
Have the weather conditions changed since last recorded?	No
Are you experiencing any odors	No
Stop #29: Intersection of Hasley Canyon Road and Commerce Center Drive (Santa Clarita Valley International School & Playmakers Preschool)	
Use map locator to enter lat/long for this observation point.	28040 Hasley Canyon Rd, Castaic, CA 91384, USA (34.451414799999995, -118.6245646)
Record time at observation point	30 Nov 2023 8:19 AM PST
Record Wind Speed (mph)	0
Have the weather conditions changed since last recorded?	No
Are you experiencing any odors	No
Stop #30: Intersection of Commerce Center Drive and	



Witherspoon Parkway

Use map locator to enter lat/long for this observation point.

29011 Witherspoon Pkwy,  
Valencia, CA 91355, USA  
(34.445682,  
-118.62720999999999)

Record time at observation point

30 Nov 2023 8:22 AM PST

Record Wind Speed (mph)

0.7

Record Wind Direction

NE

Have the weather conditions changed since last recorded?

No

Are you experiencing any odors

No

Stop #31: Intersection of Franklin Parkway and driveway leading to the United States Postal Service

Use map locator to enter lat/long for this observation point.

28000 Franklin Pkwy, Valencia, CA  
91355, USA  
(34.4350458, -118.6273726)

Record time at observation point

30 Nov 2023 8:25 AM PST

Record Wind Speed (mph)

0

Have the weather conditions changed since last recorded?

No

Are you experiencing any odors

No

Stop #32: Intersection of Henry Mayo Drive and Cambridge View Drive, leading into the Valencia Travel Village RV Resort

1 flagged

Use map locator to enter lat/long for this observation point.

27977-27991 CA-126, Castaic, CA  
91384, USA  
(34.429598399999996,  
-118.62555839999999)

Record time at observation point

30 Nov 2023 8:28 AM PST

Record Wind Speed (mph)

3.6

Record Wind Direction

NE

Have the weather conditions changed since last recorded?

No

Are you experiencing any odors

Yes

Description of Odor

Chemical

Burnt rubber

**Intensity of Odor**

1 - Very light odor detected

**Are any corrective actions needed?**

No

**Recorder Signature**



Julian Jenkins  
30 Nov 2023 8:29 AM PST

---

**Upon completion of this patrol, please check the box to trigger necessary notifications.**



# 4050 - Chiquita Odor Patrol Template

Complete

<b>Score</b>	3 / 3 (100%)	<b>Flagged items</b>	1	<b>Actions</b>	0
<b>Conducted on</b>	1 Dec 2023 9:08 PM PST				
<b>Prepared by</b>	Chiquita Landfill				
<b>If the name of the person conducting the Patrol does not appear above, please enter it here:</b>	Nicolas and Adrian				
<b>What type of patrol is this?</b>	Regular Patrol				
<b>Weather Conditions at the time of patrol.</b>	Partly Cloudy				
<b>Temperature at time of Patrol</b>	54°F Should be between -50°F to 125°F				
<b>I acknowledge that I have not visited the Reaction Area, working face, or other areas where exposed trash or landfill gas odors exist at Chiquita Canyon Landfill within four (4) hours prior to conducting the odor surveillance.</b>	<input checked="" type="checkbox"/>				
<b>I acknowledge that I will assess each Patrol Stop while standing outside of the vehicle.</b>	<input checked="" type="checkbox"/>				

**Flagged items**

1 flagged

Odor Patrol Stops / Stop #22: Intersection of Hillcrest Parkway and Park Vista Drive at Castaic Elementary School

**Are you experiencing any odors**

Yes

<b>Odor Patrol Stops</b>	1 flagged
Stop #1: Chiquito Canyon Road and Driveway leading to the LA County Fire's Del Valle Regional Training Center	
<b>Use map locator to enter lat/long for this observation point.</b>	28101 Chiquito Canyon Rd, Castaic, CA 91384, USA (34.4327207, -118.659081)
<b>Record time at observation point</b>	1 Dec 2023 8:09 PM PST
<b>Record Wind Speed (mph)</b>	6.9
<b>Record Wind Direction</b>	SW
<b>Have the weather conditions changed since start of patrol?</b>	No
<b>Are you experiencing any odors</b>	No
Stop #2: Intersection of Chiquito Canyon Road and Lincoln Avenue	
<b>Use map locator to enter lat/long for this observation point.</b>	28464 Chiquito Canyon Rd, Castaic, CA 91384, USA (34.438305899999996, -118.65799469999999)
<b>Record time at observation point</b>	1 Dec 2023 8:10 PM PST
<b>Record Wind Speed (mph)</b>	9.8
<b>Record Wind Direction</b>	S
<b>Have the weather conditions changed since last recorded?</b>	No
<b>Are you experiencing any odors</b>	No
Stop #3: Intersection of Lincoln Avenue and Jackson Street	
<b>Use map locator to enter lat/long for this observation point.</b>	28611 Lincoln Ave, Val Verde, CA 91384, USA (34.4398392, -118.6560351)
<b>Record time at observation point</b>	1 Dec 2023 8:11 PM PST
<b>Record Wind Speed (mph)</b>	3.8
<b>Record Wind Direction</b>	SW
<b>Have the weather conditions changed since last recorded?</b>	No

<b>Are you experiencing any odors</b>	No
Stop #4: Intersection of Buchanan Way and Chiquito Canyon Road	
<b>Use map locator to enter lat/long for this observation point.</b>	28703 Chiquito Canyon Rd, Castaic, CA 91384, USA (34.441859799999996, -118.6573111)
<b>Record time at observation point</b>	1 Dec 2023 8:13 PM PST
<b>Record Wind Speed (mph)</b>	0.7
<b>Record Wind Direction</b>	S
<b>Have the weather conditions changed since last recorded?</b>	No
<b>Are you experiencing any odors</b>	No
Stop #5: Intersection of Lincoln Avenue and Harding Avenue	
<b>Use map locator to enter lat/long for this observation point.</b>	11629 Daleside Ave, Hawthorne, CA 90250, USA (34.443070999999996, -118.655496)
<b>Record time at observation point</b>	1 Dec 2023 8:12 PM PST
<b>Record Wind Speed (mph)</b>	4.3
<b>Record Wind Direction</b>	S
<b>Have the weather conditions changed since last recorded?</b>	No
<b>Are you experiencing any odors</b>	No
Stop #6: Intersection of Chiquito Canyon Road and San Martinez Road	
<b>Use map locator to enter lat/long for this observation point.</b>	San Martinez Rd & Chiquito Canyon Rd, Val Verde, CA 91384, USA (34.445074, -118.657935)
<b>Record time at observation point</b>	1 Dec 2023 8:15 PM PST
<b>Record Wind Speed (mph)</b>	9.6
<b>Record Wind Direction</b>	S

<b>Have the weather conditions changed since last recorded?</b>	No
<b>Are you experiencing any odors</b>	No
Stop #7: Intersection of San Martinez Road and Morningside Drive	
<b>Use map locator to enter lat/long for this observation point.</b>	30139 San Martinez Rd, Castaic, CA 91384, USA (34.44624, -118.66109490000001)
<b>Record time at observation point</b>	1 Dec 2023 8:16 PM PST
<b>Record Wind Speed (mph)</b>	1.1
<b>Record Wind Direction</b>	S
<b>Have the weather conditions changed since last recorded?</b>	No
<b>Are you experiencing any odors</b>	No
Stop #8: Intersection of Lexington Drive and Morningside Drive	
<b>Use map locator to enter lat/long for this observation point.</b>	29043 Morningside Dr, Castaic, CA 91384, USA (34.4482856, -118.6609568)
<b>Record time at observation point</b>	1 Dec 2023 8:17 PM PST
<b>Record Wind Speed (mph)</b>	1.3
<b>Record Wind Direction</b>	S
<b>Have the weather conditions changed since last recorded?</b>	No
<b>Are you experiencing any odors</b>	No
Stop #9: Intersection of Val Verde Road and Trellis Road	
<b>Use map locator to enter lat/long for this observation point.</b>	(34.4479136, -118.6630155)
<b>Record time at observation point</b>	1 Dec 2023 8:18 PM PST
<b>Record Wind Speed (mph)</b>	0.9
<b>Record Wind Direction</b>	N
<b>Have the weather conditions changed since last recorded?</b>	No



**Are you experiencing any odors**

No

Stop #10: Intersection of San Martinez Road and Euclid Ave.

**Use map locator to enter lat/long for this observation point.**

(34.4477903, -118.6658392)

**Record time at observation point**

1 Dec 2023 8:19 PM PST

**Record Wind Speed (mph)**

1.6

**Record Wind Direction**

E

**Have the weather conditions changed since last recorded?**

No

**Are you experiencing any odors**

No

Stop #11: Intersection of San Martinez Road and Keningston Road

**Use map locator to enter lat/long for this observation point.**

30703 San Martinez Rd, Castaic,  
CA 91384, USA  
(34.448692199999996,  
-118.6712099)

**Record time at observation point**

1 Dec 2023 8:20 PM PST

**Record Wind Speed (mph)**

6.0

**Record Wind Direction**

E

**Have the weather conditions changed since last recorded?**

No

**Are you experiencing any odors**

No

Stop #12: Intersection of Hunstock Street and Windsor Road

**Use map locator to enter lat/long for this observation point.**

(34.4459169, -118.6494973)

**Record time at observation point**

1 Dec 2023 8:23 PM PST

**Record Wind Speed (mph)**

67

**Record Wind Direction**

SW

**Have the weather conditions changed since last recorded?**

No

**Are you experiencing any odors**

No

Stop #13: Intersection of Del Valle Road and Silver Street

Use map locator to enter lat/long for this observation point.

29098 Del Valle Rd Suite E, Val Verde, CA 91384, USA  
(34.4484511, -118.65538769999999)

Record time at observation point

1 Dec 2023 8:25 PM PST

Record Wind Speed

3.1

Record Wind Direction

S

Have the weather conditions changed since last recorded?

No

Are you experiencing any odors

No

Stop #14: Intersection of Del Valle Road and Hasley Canyon Road

Use map locator to enter lat/long for this observation point.

Del Valle Rd & Hasley Canyon Rd, California 91355, USA  
(34.456905, -118.64146400000001)

Record time at observation point

1 Dec 2023 8:28 PM PST

Record Wind Speed (mph)

11.2

Record Wind Direction

S

Have the weather conditions changed since last recorded?

No

Are you experiencing any odors

No

Stop #15: Intersection of Hasley Canyon Road and Gibraltar Lane

Use map locator to enter lat/long for this observation point.

28579 Gibraltar Ln, Castaic, CA 91384, USA  
(34.4551702, -118.63360240000002)

Record time at observation point

1 Dec 2023 8:29 PM PST

Record Wind Speed (mph)

2.7

Record Wind Direction

SE

Have the weather conditions changed since last recorded?

No

Are you experiencing any odors

No

Stop #16: Intersection of Gibraltar Lane and Alton Way

Use map locator to enter lat/long for this observation point. (34.4548462, -118.6301088)

Record time at observation point 1 Dec 2023 8:30 PM PST

Record Wind Speed (mph) 3.1

Record Wind Direction SE

Have the weather conditions changed since last recorded? No

Are you experiencing any odors No

Stop #17: Intersection of Castlebury Place and Picadilly Place

Use map locator to enter lat/long for this observation point. 661 Your Home Away!, Castaic, CA  
91384, USA  
(34.4536497, -118.62767199999998)

Record time at observation point 1 Dec 2023 8:31 PM PST

Record Wind Speed (mph) 15.5

Record Wind Direction S

Have the weather conditions changed since last recorded? No

Are you experiencing any odors No

Stop #18: Intersection of Gibraltar Lane and Springvale Lane

Use map locator to enter lat/long for this observation point. 28223 Gibraltar Ln, Castaic, CA  
91384, USA  
(34.455888099999996, -118.62878079999999)

Record time at observation point 1 Dec 2023 8:32 PM PST

Record Wind Speed (mph) 9.2

Record Wind Direction S

Have the weather conditions changed since last recorded? No

Are you experiencing any odors No

Stop #19: Intersection of Gibraltar Lane and Cambridge Avenue

Use map locator to enter lat/long for this observation point.

29823 Cambridge Ave, Castaic, CA  
91384, USA  
(34.457917099999996,  
-118.62698039999998)

Record time at observation point

1 Dec 2023 8:33 PM PST

Record Wind Speed (mph)

4.1

Record Wind Direction

S

Have the weather conditions changed since last recorded?

No

Are you experiencing any odors

No

Stop #20: Intersection of Cambridge Avenue and Hasley Canyon Road

Use map locator to enter lat/long for this observation point.

29615 Cambridge Ave, Castaic, CA  
91384, USA  
(34.4551637,  
-118.62194369999999)

Record time at observation point

1 Dec 2023 8:34 PM PST

Record Wind Speed (mph)

2.0

Record Wind Direction

S

Have the weather conditions changed since last recorded?

No

Are you experiencing any odors

No

Stop #21: Intersection of The Old Road and Hillcrest Parkway

Use map locator to enter lat/long for this observation point.

27610 Iris Pl, Castaic, CA 91384,  
USA  
(34.470656, -118.6171576)

Record time at observation point

1 Dec 2023 8:38 PM PST

Record Wind Speed (mph)

4.2

Record Wind Direction

E

Have the weather conditions changed since last recorded?

No

Are you experiencing any odors

No

Stop #22: Intersection of Hillcrest Parkway and Park Vista Drive at Castaic Elementary School

1 flagged

30455 Park Vista Dr, Castaic, CA  
91384, USA  
(34.472168100000005,  
-118.6304217)

Use map locator to enter lat/long for this observation point.

Record time at observation point 1 Dec 2023 8:40 PM PST

Record Wind Speed (mph) 2.5

Record Wind Direction S

Have the weather conditions changed since last recorded? No

Are you experiencing any odors Yes

Description of Odor Other

Describe odor Sewage

Intensity of Odor 2 - Light odor detected

Are any corrective actions needed? No

Stop #23: Intersection of Creekbed Road and Firebrand Drive

29796 Creekbed Rd, Castaic, CA  
91384, USA  
(34.4575962, -118.6195735)

Use map locator to enter lat/long for this observation point.

Record time at observation point 1 Dec 2023 8:35 PM PST

Record Wind Speed (mph) 9.5

Record Wind Direction S

Have the weather conditions changed since last recorded? No

Are you experiencing any odors No

Stop #24: Intersection of The Old Road and Live Oak Road

27305 Live Oak Rd, Castaic, CA  
91384, USA  
(34.453432,  
-118.61653299999998)

Use map locator to enter lat/long for this observation point.

Record time at observation point 1 Dec 2023 8:54 PM PST

Record Wind Speed (mph) 1.3

<b>Record Wind Direction</b>	E
<b>Have the weather conditions changed since last recorded?</b>	No
<b>Are you experiencing any odors</b>	No
Stop #25: Intersection of Live Oak Road and Hidden Trail Road	
<b>Use map locator to enter lat/long for this observation point.</b>	27662 Buckskin Dr, Castaic, CA 91384, USA (34.4501688, -118.61797809999999)
<b>Record time at observation point</b>	1 Dec 2023 8:55 PM PST
<b>Record Wind Speed (mph)</b>	2.5
<b>Record Wind Direction</b>	S
<b>Have the weather conditions changed since last recorded?</b>	No
<b>Are you experiencing any odors</b>	No
Stop #26: Intersection of Live Oak Elementary School at Saddleridge Way	
<b>Use map locator to enter lat/long for this observation point.</b>	27715 Saddleridge Way, Castaic, CA 91384, USA (34.4504892, -118.6202344)
<b>Record time at observation point</b>	1 Dec 2023 8:56 PM PST
<b>Record Wind Speed (mph)</b>	10.5
<b>Record Wind Direction</b>	S
<b>Have the weather conditions changed since last recorded?</b>	No
<b>Are you experiencing any odors</b>	No
Stop #27: Intersection of Rangewood Road and Buckskin Drive	
<b>Use map locator to enter lat/long for this observation point.</b>	29165 Saddleridge Way, Castaic, CA 91384, USA (34.4491454, -118.62033539999999)
<b>Record time at observation point</b>	1 Dec 2023 8:57 PM PST
<b>Record Wind Speed (mph)</b>	9.5

<b>Record Wind Direction</b>	S
<b>Have the weather conditions changed since last recorded?</b>	No
<b>Are you experiencing any odors</b>	No
Stop #28: Intersection of Quincy Street and Cambridge Avenue	
<b>Use map locator to enter lat/long for this observation point.</b>	27803 Quincy St, Castaic, CA 91384, USA (34.453026699999995, -118.62002930000001)
<b>Record time at observation point</b>	1 Dec 2023 8:58 PM PST
<b>Record Wind Speed (mph)</b>	3.7
<b>Record Wind Direction</b>	S
<b>Have the weather conditions changed since last recorded?</b>	No
<b>Are you experiencing any odors</b>	No
Stop #29: Intersection of Hasley Canyon Road and Commerce Center Drive (Santa Clarita Valley International School & Playmakers Preschool)	
<b>Use map locator to enter lat/long for this observation point.</b>	27155-27101 Hasley Canyon Rd, Castaic, CA 91384, USA (34.4512692, -118.62551289999999)
<b>Record time at observation point</b>	1 Dec 2023 9:00 PM PST
<b>Record Wind Speed (mph)</b>	0.7
<b>Record Wind Direction</b>	E
<b>Have the weather conditions changed since last recorded?</b>	No
<b>Are you experiencing any odors</b>	No
Stop #30: Intersection of Commerce Center Drive and Witherspoon Parkway	
<b>Use map locator to enter lat/long for this observation point.</b>	(34.4460792, -118.6264667)
<b>Record time at observation point</b>	1 Dec 2023 9:03 PM PST
<b>Record Wind Speed (mph)</b>	5.3

<b>Record Wind Direction</b>	S
<b>Have the weather conditions changed since last recorded?</b>	No
<b>Are you experiencing any odors</b>	No
<p>Stop #31: Intersection of Franklin Parkway and driveway leading to the United States Postal Service</p>	
<b>Use map locator to enter lat/long for this observation point.</b>	28000 Franklin Pkwy, Valencia, CA 91355, USA (34.4352261, -118.62850189999997)
<b>Record time at observation point</b>	1 Dec 2023 9:04 PM PST
<b>Record Wind Speed (mph)</b>	4.9
<b>Record Wind Direction</b>	SE
<b>Have the weather conditions changed since last recorded?</b>	No
<b>Are you experiencing any odors</b>	No
<p>Stop #32: Intersection of Henry Mayo Drive and Cambridge View Drive, leading into the Valencia Travel Village RV Resort</p>	
<b>Use map locator to enter lat/long for this observation point.</b>	Henry Mayo Drive And Cambridge View Drive
<b>Record time at observation point</b>	1 Dec 2023 9:06 PM PST
<b>Record Wind Speed (mph)</b>	0
<b>Have the weather conditions changed since last recorded?</b>	No
<b>Are you experiencing any odors</b>	No



**Recorder Signature**



adrian mendozaq  
1 Dec 2023 9:08 PM PST

---

**Upon completion of this patrol, please check the box to trigger necessary notifications.**

---



# 4050 - Chiquita Odor Patrol Template

Complete

<b>Score</b>	3 / 3 (100%)	<b>Flagged items</b>	4	<b>Actions</b>	0
<b>Conducted on</b>	1 Dec 2023 7:00 AM PST				
<b>Prepared by</b>	Chiquita Landfill				
<b>If the name of the person conducting the Patrol does not appear above, please enter it here:</b>	Julian Jenkins				
<b>What type of patrol is this?</b>	Regular Patrol				
<b>Weather Conditions at the time of patrol.</b>					
	Partly Cloudy		Wind		
<b>Estimated speed (mph)</b>	4.5				
<b>Wind Direction</b>	N				
<b>Temperature at time of Patrol</b>	54°F Should be between -50°F to 125°F				
<b>I acknowledge that I have not visited the Reaction Area, working face, or other areas where exposed trash or landfill gas odors exist at Chiquita Canyon Landfill within four (4) hours prior to conducting the odor surveillance.</b>	<input checked="" type="checkbox"/>				
<b>I acknowledge that I will assess each Patrol Stop while standing outside of the vehicle.</b>	<input checked="" type="checkbox"/>				

**Flagged items**

4 flagged

Odor Patrol Stops / Stop #1: Chiquito Canyon Road and Driveway leading to the LA County Fire's Del Valle Regional Training Center

**Are you experiencing any odors**

Yes

Odor Patrol Stops / Stop #3: Intersection of Lincoln Avenue and Jackson Street

**Are you experiencing any odors**

Yes

Odor Patrol Stops / Stop #4: Intersection of Buchanan Way and Chiquito Canyon Road

**Are you experiencing any odors**

Yes

Odor Patrol Stops / Stop #8: Intersection of Lexington Drive and Morningside Drive

**Are you experiencing any odors**

Yes

<b>Odor Patrol Stops</b>	4 flagged
Stop #1: Chiquito Canyon Road and Driveway leading to the LA County Fire's Del Valle Regional Training Center	1 flagged
<b>Use map locator to enter lat/long for this observation point.</b>	28101 Chiquito Canyon Rd, Castaic, CA 91384, USA (34.4317609, -118.6589423)
<b>Record time at observation point</b>	1 Dec 2023 8:39 AM PST
<b>Record Wind Speed (mph)</b>	5.6
<b>Record Wind Direction</b>	N
<b>Have the weather conditions changed since start of patrol?</b>	No
<b>Are you experiencing any odors</b>	Yes
<b>Description of Odor</b>	Other
<b>Describe odor</b>	Sweet odor
<b>Intensity of Odor</b>	1 - Very light odor detected
<b>Are any corrective actions needed?</b>	No
Stop #2: Intersection of Chiquito Canyon Road and Lincoln Avenue	
<b>Use map locator to enter lat/long for this observation point.</b>	28502 Chiquito Canyon Rd, Castaic, CA 91384, USA (34.4386473, -118.65790359999998)
<b>Record time at observation point</b>	1 Dec 2023 8:37 AM PST
<b>Record Wind Speed (mph)</b>	6.0
<b>Record Wind Direction</b>	NE
<b>Have the weather conditions changed since last recorded?</b>	No
<b>Are you experiencing any odors</b>	No
Stop #3: Intersection of Lincoln Avenue and Jackson Street	1 flagged
<b>Use map locator to enter lat/long for this observation point.</b>	28543 Lincoln Ave, Castaic, CA 91384, USA (34.4395774, -118.6561263)

Record time at observation point

1 Dec 2023 8:35 AM PST

Record Wind Speed (mph)

9.2

Record Wind Direction

E

Have the weather conditions changed since last recorded?

No

Are you experiencing any odors

Yes

Description of Odor

Other

Describe odor

Citrusy odor

Intensity of Odor

1 - Very light odor detected

Are any corrective actions needed?

No

Stop #4: Intersection of Buchanan Way and Chiquito Canyon Road

1 flagged

Use map locator to enter lat/long for this observation point.

28703 Chiquito Canyon Rd,  
Castaic, CA 91384, USA  
(34.441859799999996,  
-118.6573111)

Record time at observation point

1 Dec 2023 8:32 AM PST

Record Wind Speed (mph)

3.1

Record Wind Direction

N

Have the weather conditions changed since last recorded?

No

Are you experiencing any odors

Yes

Description of Odor

Other

Describe odor

Burning wood

Intensity of Odor

2 - Light odor detected

Are any corrective actions needed?

No

Stop #5: Intersection of Lincoln Avenue and Harding Avenue

Use map locator to enter lat/long for this observation point.

11629 Daleside Ave, Hawthorne,  
CA 90250, USA  
(34.443070999999996,  
-118.655496)

Record time at observation point

1 Dec 2023 8:29 AM PST

Record Wind Speed (mph)

6.7

Record Wind Direction

NW

Have the weather conditions changed since last recorded?

No

Are you experiencing any odors

No

Stop #6: Intersection of Chiquito Canyon Road and San Martinez Road

Use map locator to enter lat/long for this observation point.

30010 San Martinez Rd, Castaic,  
CA 91384, USA  
(34.4449994, -118.6582312)

Record time at observation point

1 Dec 2023 8:11 AM PST

Record Wind Speed (mph)

6.5

Record Wind Direction

W

Have the weather conditions changed since last recorded?

No

Are you experiencing any odors

No

Stop #7: Intersection of San Martinez Road and Morningside Drive

Use map locator to enter lat/long for this observation point.

(34.4463674, -118.6613654)

Record time at observation point

1 Dec 2023 8:13 AM PST

Record Wind Speed (mph)

5.1

Record Wind Direction

N

Have the weather conditions changed since last recorded?

No

Are you experiencing any odors

No

Stop #8: Intersection of Lexington Drive and Morningside Drive

1 flagged

Use map locator to enter lat/long for this observation point.

(34.4484122, -118.6606863)

Record time at observation point

1 Dec 2023 8:15 AM PST

Record Wind Speed (mph)

2.0

<b>Record Wind Direction</b>	N
<b>Have the weather conditions changed since last recorded?</b>	No
<b>Are you experiencing any odors</b>	Yes
<b>Description of Odor</b>	Other
<b>Describe odor</b>	Rancid cooking oil
<b>Intensity of Odor</b>	1 - Very light odor detected
<b>Are any corrective actions needed?</b>	No
Stop #9: Intersection of Val Verde Road and Trellis Road	
<b>Use map locator to enter lat/long for this observation point.</b>	(34.4482546, -118.6629361)
<b>Record time at observation point</b>	1 Dec 2023 8:17 AM PST
<b>Record Wind Speed (mph)</b>	4.2
<b>Record Wind Direction</b>	NW
<b>Have the weather conditions changed since last recorded?</b>	No
<b>Are you experiencing any odors</b>	No
Stop #10: Intersection of San Martinez Road and Euclid Ave.	
<b>Use map locator to enter lat/long for this observation point.</b>	(34.4478242, -118.6659847)
<b>Record time at observation point</b>	1 Dec 2023 8:21 AM PST
<b>Record Wind Speed (mph)</b>	4.2
<b>Record Wind Direction</b>	NW
<b>Have the weather conditions changed since last recorded?</b>	No
<b>Are you experiencing any odors</b>	No
Stop #11: Intersection of San Martinez Road and Keningston Road	
<b>Use map locator to enter lat/long for this observation point.</b>	30703 San Martinez Rd, Castaic, CA 91384, USA (34.448692199999996, -118.6712099)

**Record time at observation point**

1 Dec 2023 8:23 AM PST

**Record Wind Speed (mph)**

6.7

**Record Wind Direction**

W

**Have the weather conditions changed since last recorded?**

No

**Are you experiencing any odors**

No

Stop #12: Intersection of Hunstock Street and Windsor Road

**Use map locator to enter lat/long for this observation point.**

(34.4460612, -118.6494755)

**Record time at observation point**

1 Dec 2023 8:07 AM PST

**Record Wind Speed (mph)**

5.4

**Record Wind Direction**

N

**Have the weather conditions changed since last recorded?**

No

**Are you experiencing any odors**

No

Stop #13: Intersection of Del Valle Road and Silver Street

**Use map locator to enter lat/long for this observation point.**

29098 Del Valle Rd Suite E, Val Verde, CA 91384, USA  
(34.4484511, -118.65538769999999)

**Record time at observation point**

1 Dec 2023 8:04 AM PST

**Record Wind Speed**

10.7

**Record Wind Direction**

N

**Have the weather conditions changed since last recorded?**

No

**Are you experiencing any odors**

No

Stop #14: Intersection of Del Valle Road and Hasley Canyon Road

**Use map locator to enter lat/long for this observation point.**

29007 Hasley Canyon Rd, Castaic, CA 91384, USA  
(34.4573002, -118.6415862)

**Record time at observation point**

1 Dec 2023 8:02 AM PST



<b>Record Wind Speed (mph)</b>	6.7
<b>Record Wind Direction</b>	N
<b>Have the weather conditions changed since last recorded?</b>	No
<b>Are you experiencing any odors</b>	No
Stop #15: Intersection of Hasley Canyon Road and Gibraltar Lane	
<b>Use map locator to enter lat/long for this observation point.</b>	28579 Gibraltar Ln, Castaic, CA 91384, USA (34.4551702, -118.63360240000002)
<b>Record time at observation point</b>	1 Dec 2023 7:58 AM PST
<b>Record Wind Speed (mph)</b>	4.2
<b>Record Wind Direction</b>	N
<b>Have the weather conditions changed since last recorded?</b>	No
<b>Are you experiencing any odors</b>	No
Stop #16: Intersection of Gibraltar Lane and Alton Way	
<b>Use map locator to enter lat/long for this observation point.</b>	(34.4548874, -118.6299124)
<b>Record time at observation point</b>	1 Dec 2023 7:56 AM PST
<b>Record Wind Speed (mph)</b>	7.8
<b>Record Wind Direction</b>	NE
<b>Have the weather conditions changed since last recorded?</b>	No
<b>Are you experiencing any odors</b>	No
Stop #17: Intersection of Castlebury Place and Picadilly Place	
<b>Use map locator to enter lat/long for this observation point.</b>	661 Your Home Away!, Castaic, CA 91384, USA (34.4536497, -118.62767199999998)
<b>Record time at observation point</b>	1 Dec 2023 7:53 AM PST
<b>Record Wind Speed (mph)</b>	5.1

<b>Record Wind Direction</b>	NW
------------------------------	----

<b>Have the weather conditions changed since last recorded?</b>	No
---	----

<b>Are you experiencing any odors</b>	No
---------------------------------------	----

Stop #18: Intersection of Gibraltar Lane and Springvale Lane

<b>Use map locator to enter lat/long for this observation point.</b>	28257 Springvale Ln, Castaic, CA 91384, USA (34.4558965, -118.62827940000001)
--	--

<b>Record time at observation point</b>	1 Dec 2023 7:50 AM PST
---	------------------------

<b>Record Wind Speed (mph)</b>	5.1
--------------------------------	-----

<b>Record Wind Direction</b>	NW
------------------------------	----

<b>Have the weather conditions changed since last recorded?</b>	No
---	----

<b>Are you experiencing any odors</b>	No
---------------------------------------	----

Stop #19: Intersection of Gibraltar Lane and Cambridge Avenue

<b>Use map locator to enter lat/long for this observation point.</b>	28003 Gibraltar Ln, Castaic, CA 91384, USA (34.4583288, -118.6270032)
--	---

<b>Record time at observation point</b>	1 Dec 2023 7:48 AM PST
---	------------------------

<b>Record Wind Speed (mph)</b>	4.5
--------------------------------	-----

<b>Record Wind Direction</b>	NW
------------------------------	----

<b>Have the weather conditions changed since last recorded?</b>	No
---	----

<b>Are you experiencing any odors</b>	No
---------------------------------------	----

Stop #20: Intersection of Cambridge Avenue and Hasley Canyon Road

<b>Use map locator to enter lat/long for this observation point.</b>	9701 Creekbed Rd, Castaic, CA 91384, USA (34.4555301, -118.6218167)
--	---

<b>Record time at observation point</b>	1 Dec 2023 7:46 AM PST
---	------------------------

<b>Record Wind Speed (mph)</b>	3.6
--------------------------------	-----

<b>Record Wind Direction</b>	N
<b>Have the weather conditions changed since last recorded?</b>	No
<b>Are you experiencing any odors</b>	No
Stop #21: Intersection of The Old Road and Hillcrest Parkway	
<b>Use map locator to enter lat/long for this observation point.</b>	The Old Rd & Hillcrest Pky, California 91384, USA (34.470033, -118.61671299999998)
<b>Record time at observation point</b>	1 Dec 2023 7:39 AM PST
<b>Record Wind Speed (mph)</b>	8.5
<b>Record Wind Direction</b>	N
<b>Have the weather conditions changed since last recorded?</b>	No
<b>Are you experiencing any odors</b>	No
Stop #22: Intersection of Hillcrest Parkway and Park Vista Drive at Castaic Elementary School	
<b>Use map locator to enter lat/long for this observation point.</b>	28333 Foothill Rd, Castaic, CA 91384, USA (34.4721086, -118.6298747)
<b>Record time at observation point</b>	1 Dec 2023 7:37 AM PST
<b>Record Wind Speed (mph)</b>	6.7
<b>Record Wind Direction</b>	NW
<b>Have the weather conditions changed since last recorded?</b>	No
<b>Are you experiencing any odors</b>	No
Stop #23: Intersection of Creekbed Road and Firebrand Drive	
<b>Use map locator to enter lat/long for this observation point.</b>	27704 Firebrand Dr, Castaic, CA 91384, USA (34.457861199999996, -118.61993810000001)
<b>Record time at observation point</b>	1 Dec 2023 7:43 AM PST
<b>Record Wind Speed (mph)</b>	4.5

<b>Record Wind Direction</b>	NW
<b>Have the weather conditions changed since last recorded?</b>	No
<b>Are you experiencing any odors</b>	No
Stop #24: Intersection of The Old Road and Live Oak Road	
<b>Use map locator to enter lat/long for this observation point.</b>	29491 The Old Rd, Castaic, CA 91384, USA (34.452941599999996, -118.6164008)
<b>Record time at observation point</b>	1 Dec 2023 7:31 AM PST
<b>Record Wind Speed (mph)</b>	13.4
<b>Record Wind Direction</b>	NE
<b>Have the weather conditions changed since last recorded?</b>	No
<b>Are you experiencing any odors</b>	No
Stop #25: Intersection of Live Oak Road and Hidden Trail Road	
<b>Use map locator to enter lat/long for this observation point.</b>	27662 Buckskin Dr, Castaic, CA 91384, USA (34.4501688, -118.61797809999999)
<b>Record time at observation point</b>	1 Dec 2023 7:28 AM PST
<b>Record Wind Speed (mph)</b>	10.7
<b>Record Wind Direction</b>	NE
<b>Have the weather conditions changed since last recorded?</b>	No
<b>Are you experiencing any odors</b>	No
Stop #26: Intersection of Live Oak Elementary School at Saddleridge Way	
<b>Use map locator to enter lat/long for this observation point.</b>	27710 Rangewood Rd, Castaic, CA 91384, USA (34.450107599999996, -118.61922759999999)
<b>Record time at observation point</b>	1 Dec 2023 7:26 AM PST
<b>Record Wind Speed (mph)</b>	4.5

<b>Record Wind Direction</b>	N
<b>Have the weather conditions changed since last recorded?</b>	No
<b>Are you experiencing any odors</b>	No
Stop #27: Intersection of Rangewood Road and Buckskin Drive	
<b>Use map locator to enter lat/long for this observation point.</b>	27757 Buckskin Dr, Castaic, CA 91384, USA (34.4493799, -118.61998369999999)
<b>Record time at observation point</b>	1 Dec 2023 7:25 AM PST
<b>Record Wind Speed (mph)</b>	12.5
<b>Record Wind Direction</b>	N
<b>Have the weather conditions changed since last recorded?</b>	No
<b>Are you experiencing any odors</b>	No
Stop #28: Intersection of Quincy Street and Cambridge Avenue	
<b>Use map locator to enter lat/long for this observation point.</b>	27803 Quincy St, Castaic, CA 91384, USA (34.453026699999995, -118.62002930000001)
<b>Record time at observation point</b>	1 Dec 2023 7:22 AM PST
<b>Record Wind Speed (mph)</b>	7.1
<b>Record Wind Direction</b>	N
<b>Have the weather conditions changed since last recorded?</b>	No
<b>Are you experiencing any odors</b>	No
Stop #29: Intersection of Hasley Canyon Road and Commerce Center Drive (Santa Clarita Valley International School & Playmakers Preschool)	
<b>Use map locator to enter lat/long for this observation point.</b>	28050 Hasley Canyon Rd, Castaic, CA 91384, USA (34.4509472, -118.6247111)
<b>Record time at observation point</b>	1 Dec 2023 7:19 AM PST
<b>Record Wind Speed (mph)</b>	6.9

<b>Record Wind Direction</b>	N
<b>Have the weather conditions changed since last recorded?</b>	No
<b>Are you experiencing any odors</b>	No
Stop #30: Intersection of Commerce Center Drive and Witherspoon Parkway	
<b>Use map locator to enter lat/long for this observation point.</b>	Commerce Center Dr & Witherspoon Pky, California 91355, USA (34.445074999999996, -118.62639800000001)
<b>Record time at observation point</b>	1 Dec 2023 7:17 AM PST
<b>Record Wind Speed (mph)</b>	8.0
<b>Record Wind Direction</b>	N
<b>Have the weather conditions changed since last recorded?</b>	No
<b>Are you experiencing any odors</b>	No
Stop #31: Intersection of Franklin Parkway and driveway leading to the United States Postal Service	
<b>Use map locator to enter lat/long for this observation point.</b>	28000 Franklin Pkwy, Valencia, CA 91355, USA (34.4352261, -118.62850189999997)
<b>Record time at observation point</b>	1 Dec 2023 7:12 AM PST
<b>Record Wind Speed (mph)</b>	6.7
<b>Record Wind Direction</b>	NE
<b>Have the weather conditions changed since last recorded?</b>	No
<b>Are you experiencing any odors</b>	No
Stop #32: Intersection of Henry Mayo Drive and Cambridge View Drive, leading into the Valencia Travel Village RV Resort	
<b>Use map locator to enter lat/long for this observation point.</b>	CA-126, Castaic, CA 91384, USA (34.4293868, -118.62566710000002)
<b>Record time at observation point</b>	1 Dec 2023 7:08 AM PST

**Record Wind Speed (mph)**

11.4

**Record Wind Direction**

NE

**Have the weather conditions changed since last recorded?**

No

**Are you experiencing any odors**

No

**Recorder Signature**



Julian Jenkins  
1 Dec 2023 8:40 AM PST

---

**Upon completion of this patrol, please check the box to trigger necessary notifications.**



# 4050 - Chiquita Odor Patrol Template

Complete

<b>Score</b>	3 / 3 (100%)	<b>Flagged items</b>	4	<b>Actions</b>	0
<b>Conducted on</b>	2 Dec 2023 7:40 PM PST				
<b>Prepared by</b>	Chiquita Landfill				
<b>If the name of the person conducting the Patrol does not appear above, please enter it here:</b>	Adrian and Nicolas				
<b>What type of patrol is this?</b>	Regular Patrol				
<b>Weather Conditions at the time of patrol.</b>	Partly Cloudy				
<b>Temperature at time of Patrol</b>	46°F Should be between -50°F to 125°F				
<b>I acknowledge that I have not visited the Reaction Area, working face, or other areas where exposed trash or landfill gas odors exist at Chiquita Canyon Landfill within four (4) hours prior to conducting the odor surveillance.</b>	<input checked="" type="checkbox"/>				
<b>I acknowledge that I will assess each Patrol Stop while standing outside of the vehicle.</b>	<input checked="" type="checkbox"/>				

**Flagged items**

4 flagged

Odor Patrol Stops / Stop #17: Intersection of Castlebury Place and Picadilly Place

**Are you experiencing any odors**

Yes

Odor Patrol Stops / Stop #18: Intersection of Gibraltar Lane and Springvale Lane

**Are you experiencing any odors**

Yes

Odor Patrol Stops / Stop #19: Intersection of Gibraltar Lane and Cambridge Avenue

**Are you experiencing any odors**

Yes

Odor Patrol Stops / Stop #31: Intersection of Franklin Parkway and driveway leading to the United States Postal Service

**Are you experiencing any odors**

Yes

<b>Odor Patrol Stops</b>	4 flagged
Stop #1: Chiquito Canyon Road and Driveway leading to the LA County Fire's Del Valle Regional Training Center	
<b>Use map locator to enter lat/long for this observation point.</b>	28101 Chiquito Canyon Rd, Castaic, CA 91384, USA (34.432716, -118.6590838)
<b>Record time at observation point</b>	2 Dec 2023 7:45 PM PST
<b>Record Wind Speed (mph)</b>	3.1
<b>Record Wind Direction</b>	E
<b>Have the weather conditions changed since start of patrol?</b>	No
<b>Are you experiencing any odors</b>	No
Stop #2: Intersection of Chiquito Canyon Road and Lincoln Avenue	
<b>Use map locator to enter lat/long for this observation point.</b>	Chiquito Canyon Rd & Lincoln Ave, California 91355, USA (34.437901, -118.658324)
<b>Record time at observation point</b>	2 Dec 2023 7:47 PM PST
<b>Record Wind Speed (mph)</b>	3.3
<b>Record Wind Direction</b>	S
<b>Have the weather conditions changed since last recorded?</b>	No
<b>Are you experiencing any odors</b>	No
Stop #3: Intersection of Lincoln Avenue and Jackson Street	
<b>Use map locator to enter lat/long for this observation point.</b>	(34.4395881, -118.6558352)
<b>Record time at observation point</b>	2 Dec 2023 7:48 PM PST
<b>Record Wind Speed (mph)</b>	3.5
<b>Record Wind Direction</b>	S
<b>Have the weather conditions changed since last recorded?</b>	No
<b>Are you experiencing any odors</b>	No

Stop #4: Intersection of Buchanan Way and Chiquito Canyon Road

Use map locator to enter lat/long for this observation point.

30008 Buchanan Way, Castaic, CA  
91384, USA  
(34.4416592,  
-118.65763009999999)

Record time at observation point

2 Dec 2023 7:50 PM PST

Record Wind Speed (mph)

0

Have the weather conditions changed since last recorded?

No

Are you experiencing any odors

No

Stop #5: Intersection of Lincoln Avenue and Harding Avenue

Use map locator to enter lat/long for this observation point.

11629 Daleside Ave, Hawthorne,  
CA 90250, USA  
(34.443070999999996,  
-118.655496)

Record time at observation point

2 Dec 2023 7:49 PM PST

Record Wind Speed (mph)

4.5

Record Wind Direction

S

Have the weather conditions changed since last recorded?

No

Are you experiencing any odors

No

Stop #6: Intersection of Chiquito Canyon Road and San Martinez Road

Use map locator to enter lat/long for this observation point.

(34.444941, -118.6577698)

Record time at observation point

2 Dec 2023 7:52 PM PST

Record Wind Speed (mph)

0

Have the weather conditions changed since last recorded?

No

Are you experiencing any odors

No

Stop #7: Intersection of San Martinez Road and Morningside Drive

Use map locator to enter lat/long for this observation point.

(34.4465422, -118.6611841)

Record time at observation point

2 Dec 2023 7:53 PM PST

Record Wind Speed (mph)

0

Have the weather conditions changed since last recorded?

No

Are you experiencing any odors

No

Stop #8: Intersection of Lexington Drive and Morningside Drive

Use map locator to enter lat/long for this observation point.

(34.4483013, -118.6606528)

Record time at observation point

2 Dec 2023 7:54 PM PST

Record Wind Speed (mph)

0

Have the weather conditions changed since last recorded?

No

Are you experiencing any odors

No

Stop #9: Intersection of Val Verde Road and Trellis Road

Use map locator to enter lat/long for this observation point.

(34.4480513, -118.6629346)

Record time at observation point

2 Dec 2023 7:55 PM PST

Record Wind Speed (mph)

0

Have the weather conditions changed since last recorded?

No

Are you experiencing any odors

No

Stop #10: Intersection of San Martinez Road and Euclid Ave.

Use map locator to enter lat/long for this observation point.

(34.4477412, -118.6658614)

Record time at observation point

2 Dec 2023 7:57 PM PST

Record Wind Speed (mph)

0

Have the weather conditions changed since last recorded?

No

Are you experiencing any odors

No

Stop #11: Intersection of San Martinez Road and Keningston Road

Use map locator to enter lat/long for this observation point.

(34.4484332, -118.6709041)

Record time at observation point

2 Dec 2023 7:58 PM PST

Record Wind Speed (mph)

1.8

Record Wind Direction

E

Have the weather conditions changed since last recorded?

No

Are you experiencing any odors

No

Stop #12: Intersection of Hunstock Street and Windsor Road

Use map locator to enter lat/long for this observation point.

(34.4459904, -118.6494857)

Record time at observation point

2 Dec 2023 8:02 PM PST

Record Wind Speed (mph)

0

Have the weather conditions changed since last recorded?

No

Are you experiencing any odors

No

Stop #13: Intersection of Del Valle Road and Silver Street

Use map locator to enter lat/long for this observation point.

(34.4485508, -118.6553215)

Record time at observation point

2 Dec 2023 8:04 PM PST

Record Wind Speed

.7

Record Wind Direction

S

Have the weather conditions changed since last recorded?

No

Are you experiencing any odors

No

Stop #14: Intersection of Del Valle Road and Hasley Canyon Road

Use map locator to enter lat/long for this observation point.

Del Valle Rd & Hasley Canyon Rd,  
California 91355, USA  
(34.456905,  
-118.64146400000001)

Record time at observation point

2 Dec 2023 8:06 PM PST

Record Wind Speed (mph)

2.5

Record Wind Direction

SE

Have the weather conditions changed since last recorded?	No
Are you experiencing any odors	No
Stop #15: Intersection of Hasley Canyon Road and Gibraltar Lane	
Use map locator to enter lat/long for this observation point.	(34.455103, -118.6334317)
Record time at observation point	2 Dec 2023 8:09 PM PST
Record Wind Speed (mph)	0
Have the weather conditions changed since last recorded?	No
Are you experiencing any odors	No
Stop #16: Intersection of Gibraltar Lane and Alton Way	
Use map locator to enter lat/long for this observation point.	28340 Alton Way, Castaic, CA 91384, USA (34.4547214, -118.6302393)
Record time at observation point	2 Dec 2023 8:10 PM PST
Record Wind Speed (mph)	2.2
Record Wind Direction	E
Have the weather conditions changed since last recorded?	No
Are you experiencing any odors	No
Stop #17: Intersection of Castlebury Place and Picadilly Place	1 flagged
Use map locator to enter lat/long for this observation point.	661 Your Home Away!, Castaic, CA 91384, USA (34.4536497, -118.62767199999998)
Record time at observation point	2 Dec 2023 8:11 PM PST
Record Wind Speed (mph)	.9
Record Wind Direction	E
Have the weather conditions changed since last recorded?	No
Are you experiencing any odors	Yes

<b>Description of Odor</b>	Landfill Gas
<b>Intensity of Odor</b>	2 - Light odor detected
<b>Are any corrective actions needed?</b>	No
Stop #18: Intersection of Gibraltar Lane and Springvale Lane	1 flagged
<b>Use map locator to enter lat/long for this observation point.</b>	28256 Springvale Ln, Castaic, CA 91384, USA (34.4555485, -118.62855289999997)
<b>Record time at observation point</b>	2 Dec 2023 8:13 PM PST
<b>Record Wind Speed (mph)</b>	.9
<b>Record Wind Direction</b>	N
<b>Have the weather conditions changed since last recorded?</b>	No
<b>Are you experiencing any odors</b>	Yes
<b>Description of Odor</b>	Landfill Gas
<b>Intensity of Odor</b>	1 - Very light odor detected
<b>Are any corrective actions needed?</b>	No
Stop #19: Intersection of Gibraltar Lane and Cambridge Avenue	1 flagged
<b>Use map locator to enter lat/long for this observation point.</b>	29823 Cambridge Ave, Castaic, CA 91384, USA (34.457917099999996, -118.62698039999998)
<b>Record time at observation point</b>	2 Dec 2023 8:14 PM PST
<b>Record Wind Speed (mph)</b>	0
<b>Have the weather conditions changed since last recorded?</b>	No
<b>Are you experiencing any odors</b>	Yes
<b>Description of Odor</b>	Landfill Gas
<b>Intensity of Odor</b>	1 - Very light odor detected
<b>Are any corrective actions needed?</b>	No



Stop #20: Intersection of Cambridge Avenue and Hasley Canyon Road

29615 Cambridge Ave, Castaic, CA  
91384, USA  
(34.4551637,  
-118.62194369999999)

Use map locator to enter lat/long for this observation point.

Record time at observation point

2 Dec 2023 8:15 PM PST

Record Wind Speed (mph)

.9

Record Wind Direction

S

Have the weather conditions changed since last recorded?

No

Are you experiencing any odors

No

Stop #21: Intersection of The Old Road and Hillcrest Parkway

29609 Cambridge Ave, Castaic, CA  
91384, USA  
(34.4550395,  
-118.62180699999999)

Use map locator to enter lat/long for this observation point.

Record time at observation point

2 Dec 2023 8:19 PM PST

Record Wind Speed (mph)

0

Have the weather conditions changed since last recorded?

No

Are you experiencing any odors

No

Stop #22: Intersection of Hillcrest Parkway and Park Vista Drive at Castaic Elementary School

28332 Foothill Rd, Castaic, CA  
91384, USA  
(34.471645699999996,  
-118.62989749999998)

Use map locator to enter lat/long for this observation point.

Record time at observation point

2 Dec 2023 8:21 PM PST

Record Wind Speed (mph)

.9

Record Wind Direction

N

Have the weather conditions changed since last recorded?

No

Are you experiencing any odors

No

Stop #23: Intersection of Creekbed Road and Firebrand Drive

Use map locator to enter lat/long for this observation point.

29796 Creekbed Rd, Castaic, CA  
91384, USA  
(34.4575962, -118.6195735)

Record time at observation point

2 Dec 2023 8:17 PM PST

Record Wind Speed (mph)

0

Have the weather conditions changed since last recorded?

No

Are you experiencing any odors

No

Stop #24: Intersection of The Old Road and Live Oak Road

Use map locator to enter lat/long for this observation point.

27305 Live Oak Rd, Castaic, CA  
91384, USA  
(34.453375,  
-118.61646859999999)

Record time at observation point

2 Dec 2023 8:49 PM PST

Record Wind Speed (mph)

0

Have the weather conditions changed since last recorded?

No

Are you experiencing any odors

No

Stop #25: Intersection of Live Oak Road and Hidden Trail Road

Use map locator to enter lat/long for this observation point.

27662 Buckskin Dr, Castaic, CA  
91384, USA  
(34.4501688,  
-118.61797809999999)

Record time at observation point

2 Dec 2023 8:51 PM PST

Record Wind Speed (mph)

2.5

Record Wind Direction

NE

Have the weather conditions changed since last recorded?

No

Are you experiencing any odors

No

Stop #26: Intersection of Live Oak Elementary School at  
Saddleridge Way

Use map locator to enter lat/long for this observation point.

27710 Rangewood Rd, Castaic, CA  
91384, USA

(34.450107599999996,  
-118.61922759999999)

<b>Record time at observation point</b>	2 Dec 2023 8:51 PM PST
<b>Record Wind Speed (mph)</b>	.2
<b>Record Wind Direction</b>	S
<b>Have the weather conditions changed since last recorded?</b>	No
<b>Are you experiencing any odors</b>	No
Stop #27: Intersection of Rangewood Road and Buckskin Drive	

29165 Saddleridge Way, Castaic,  
CA 91384, USA  
(34.4491454,  
-118.62033539999999)

<b>Record time at observation point</b>	2 Dec 2023 8:52 PM PST
<b>Record Wind Speed (mph)</b>	1.3
<b>Record Wind Direction</b>	NW
<b>Have the weather conditions changed since last recorded?</b>	No
<b>Are you experiencing any odors</b>	No
Stop #28: Intersection of Quincy Street and Cambridge Avenue	

27803 Quincy St, Castaic, CA  
91384, USA  
(34.453026699999995,  
-118.62002930000001)

<b>Record time at observation point</b>	2 Dec 2023 8:54 PM PST
<b>Record Wind Speed (mph)</b>	.4
<b>Record Wind Direction</b>	NE
<b>Have the weather conditions changed since last recorded?</b>	No
<b>Are you experiencing any odors</b>	No

Stop #29: Intersection of Hasley Canyon Road and Commerce  
Center Drive (Santa Clarita Valley International School &  
Playmakers Preschool)

Use map locator to enter lat/long for this observation point.

28050 Hasley Canyon Rd, Castaic,  
CA 91384, USA  
(34.4509472, -118.6247111)

Record time at observation point 2 Dec 2023 8:57 PM PST

Record Wind Speed (mph) 0

Have the weather conditions changed since last recorded? No

Are you experiencing any odors No

Stop #30: Intersection of Commerce Center Drive and Witherspoon Parkway

Use map locator to enter lat/long for this observation point. (34.4462201, -118.6264668)

Record time at observation point 2 Dec 2023 8:59 PM PST

Record Wind Speed (mph) 3.6

Record Wind Direction S

Have the weather conditions changed since last recorded? No

Are you experiencing any odors No

Stop #31: Intersection of Franklin Parkway and driveway leading to the United States Postal Service 1 flagged

Use map locator to enter lat/long for this observation point.

28000 Franklin Pkwy, Valencia, CA  
91355, USA  
(34.4352261,  
-118.62850189999997)

Record time at observation point 2 Dec 2023 9:01 PM PST

Record Wind Speed (mph) .2

Record Wind Direction NE

Have the weather conditions changed since last recorded? No

Are you experiencing any odors Yes

Description of Odor Landfill Gas

Intensity of Odor 2 - Light odor detected

Are any corrective actions needed? No

Stop #32: Intersection of Henry Mayo Drive and Cambridge View Drive, leading into the Valencia Travel Village RV Resort

Cambridge View Dr, Valencia, CA  
91355, USA  
(34.42948638408922,  
-118.62505294382571)

**Use map locator to enter lat/long for this observation point.**

**Record time at observation point**

2 Dec 2023 9:03 PM PST

**Record Wind Speed (mph)**

0

**Have the weather conditions changed since last recorded?**

No

**Are you experiencing any odors**

No

**Recorder Signature**



adrian mendoza  
2 Dec 2023 9:03 PM PST

---

**Upon completion of this patrol, please check the box to trigger necessary notifications.**

# 4050 - Chiquita Odor Patrol Template

Complete

<b>Score</b>	3 / 3 (100%)	<b>Flagged items</b>	9	<b>Actions</b>	0
<b>Conducted on</b>	2 Dec 2023 6:43 AM PST				
<b>Prepared by</b>	Chiquita Landfill				
<b>If the name of the person conducting the Patrol does not appear above, please enter it here:</b>	Julian Jenkins				
<b>What type of patrol is this?</b>	Regular Patrol				
<b>Weather Conditions at the time of patrol.</b>	Sunny				
<b>Temperature at time of Patrol</b>	41°F Should be between -50°F to 125°F				
<b>I acknowledge that I have not visited the Reaction Area, working face, or other areas where exposed trash or landfill gas odors exist at Chiquita Canyon Landfill within four (4) hours prior to conducting the odor surveillance.</b>	<input checked="" type="checkbox"/>				
<b>I acknowledge that I will assess each Patrol Stop while standing outside of the vehicle.</b>	<input checked="" type="checkbox"/>				

**Flagged items**

9 flagged

Odor Patrol Stops / Stop #2: Intersection of Chiquito Canyon Road and Lincoln Avenue

**Are you experiencing any odors**

Yes

Odor Patrol Stops / Stop #3: Intersection of Lincoln Avenue and Jackson Street

**Are you experiencing any odors**

Yes

Odor Patrol Stops / Stop #4: Intersection of Buchanan Way and Chiquito Canyon Road

**Are you experiencing any odors**

Yes

Odor Patrol Stops / Stop #6: Intersection of Chiquito Canyon Road and San Martinez Road

**Are you experiencing any odors**

Yes

Odor Patrol Stops / Stop #8: Intersection of Lexington Drive and Morningside Drive

**Are you experiencing any odors**

Yes

Odor Patrol Stops / Stop #11: Intersection of San Martinez Road and Keningston Road

**Are you experiencing any odors**

Yes

Odor Patrol Stops / Stop #20: Intersection of Cambridge Avenue and Hasley Canyon Road

**Are you experiencing any odors**

Yes

Odor Patrol Stops / Stop #24: Intersection of The Old Road and Live Oak Road

**Are you experiencing any odors**

Yes

Odor Patrol Stops / Stop #25: Intersection of Live Oak Road and Hidden Trail Road

**Are you experiencing any odors**

Yes



<b>Odor Patrol Stops</b>	9 flagged
Stop #1: Chiquito Canyon Road and Driveway leading to the LA County Fire's Del Valle Regional Training Center	
<b>Use map locator to enter lat/long for this observation point.</b>	28101 Chiquito Canyon Rd, Castaic, CA 91384, USA (34.4317609, -118.6589423)
<b>Record time at observation point</b>	2 Dec 2023 6:51 AM PST
<b>Record Wind Speed (mph)</b>	4.9
<b>Record Wind Direction</b>	N
<b>Have the weather conditions changed since start of patrol?</b>	No
<b>Are you experiencing any odors</b>	No
Stop #2: Intersection of Chiquito Canyon Road and Lincoln Avenue	
	1 flagged
<b>Use map locator to enter lat/long for this observation point.</b>	Chiquito Canyon Rd & Lincoln Ave, California 91355, USA (34.437901, -118.658324)
<b>Record time at observation point</b>	2 Dec 2023 6:53 AM PST
<b>Record Wind Speed (mph)</b>	2.2
<b>Record Wind Direction</b>	W
<b>Have the weather conditions changed since last recorded?</b>	No
<b>Are you experiencing any odors</b>	Yes
<b>Description of Odor</b>	Other
<b>Describe odor</b>	Reaction gas and burning wood
<b>Intensity of Odor</b>	1 - Very light odor detected
<b>Are any corrective actions needed?</b>	
Stop #3: Intersection of Lincoln Avenue and Jackson Street	
	1 flagged
<b>Use map locator to enter lat/long for this observation point.</b>	28611 Lincoln Ave, Val Verde, CA 91384, USA (34.4398392, -118.6560351)

Record time at observation point

2 Dec 2023 6:55 AM PST

Record Wind Speed (mph)

1.3

Record Wind Direction

E

Have the weather conditions changed since last recorded?

No

Are you experiencing any odors

Yes

Description of Odor

Other

Describe odor

Citrusy odor

Intensity of Odor

1 - Very light odor detected

Are any corrective actions needed?

Stop #4: Intersection of Buchanan Way and Chiquito Canyon Road

1 flagged

Use map locator to enter lat/long for this observation point.

28703 Chiquito Canyon Rd,  
Castaic, CA 91384, USA  
(34.441859799999996,  
-118.6573111)

Record time at observation point

2 Dec 2023 6:58 AM PST

Record Wind Speed (mph)

0

Have the weather conditions changed since last recorded?

No

Are you experiencing any odors

Yes

Description of Odor

Chemical

Car exhaust

Intensity of Odor

1 - Very light odor detected

Are any corrective actions needed?

Stop #5: Intersection of Lincoln Avenue and Harding Avenue

Use map locator to enter lat/long for this observation point.

11629 Daleside Ave, Hawthorne,  
CA 90250, USA  
(34.443070999999996,  
-118.655496)

Record time at observation point

2 Dec 2023 7:00 AM PST

<b>Record Wind Speed (mph)</b>	0
<b>Have the weather conditions changed since last recorded?</b>	No
<b>Are you experiencing any odors</b>	No
Stop #6: Intersection of Chiquito Canyon Road and San Martinez Road	1 flagged
<b>Use map locator to enter lat/long for this observation point.</b>	30010 San Martinez Rd, Castaic, CA 91384, USA (34.4449994, -118.6582312)
<b>Record time at observation point</b>	2 Dec 2023 7:01 AM PST
<b>Record Wind Speed (mph)</b>	0.9
<b>Record Wind Direction</b>	W
<b>Have the weather conditions changed since last recorded?</b>	No
<b>Are you experiencing any odors</b>	Yes
<b>Description of Odor</b>	Other
<b>Describe odor</b>	Burning wood
<b>Intensity of Odor</b>	2 - Light odor detected
<b>Are any corrective actions needed?</b>	
Stop #7: Intersection of San Martinez Road and Morningside Drive	
<b>Use map locator to enter lat/long for this observation point.</b>	(34.4463137, -118.6613267)
<b>Record time at observation point</b>	2 Dec 2023 7:03 AM PST
<b>Record Wind Speed (mph)</b>	0.9
<b>Record Wind Direction</b>	W
<b>Have the weather conditions changed since last recorded?</b>	No
<b>Are you experiencing any odors</b>	No
Stop #8: Intersection of Lexington Drive and Morningside Drive	1 flagged
<b>Use map locator to enter lat/long for this observation point.</b>	(34.4483856, -118.6606519)

Record time at observation point

2 Dec 2023 7:05 AM PST

Record Wind Speed (mph)

0

Have the weather conditions changed since last recorded?

No

Are you experiencing any odors

Yes

Description of Odor

Other

Describe odor

Rancid cooking oil

Intensity of Odor

1 - Very light odor detected

Are any corrective actions needed?

Stop #9: Intersection of Val Verde Road and Trellis Road

Use map locator to enter lat/long for this observation point.

(34.4481948, -118.6629347)

Record time at observation point

2 Dec 2023 7:07 AM PST

Record Wind Speed (mph)

0

Have the weather conditions changed since last recorded?

No

Are you experiencing any odors

No

Stop #10: Intersection of San Martinez Road and Euclid Ave.

Use map locator to enter lat/long for this observation point.

(34.4478893, -118.6659007)

Record time at observation point

2 Dec 2023 7:09 AM PST

Record Wind Speed (mph)

0

Have the weather conditions changed since last recorded?

No

Are you experiencing any odors

No

Stop #11: Intersection of San Martinez Road and Keningston Road

1 flagged

Use map locator to enter lat/long for this observation point.

30703 San Martinez Rd, Castaic,  
CA 91384, USA  
(34.448692199999996,  
-118.6712099)

Record time at observation point

2 Dec 2023 7:12 AM PST

Record Wind Speed (mph)	1.3
Record Wind Direction	W
Have the weather conditions changed since last recorded?	No
Are you experiencing any odors	Yes
Description of Odor	Other
Describe odor	Manure and hay
Intensity of Odor	1 - Very light odor detected

**Are any corrective actions needed?**

Stop #12: Intersection of Hunstock Street and Windsor Road

Use map locator to enter lat/long for this observation point. (34.4457073, -118.6496439)

Record time at observation point 2 Dec 2023 7:18 AM PST

Record Wind Speed (mph) 0.9

Record Wind Direction E

Have the weather conditions changed since last recorded? No

Are you experiencing any odors No

Stop #13: Intersection of Del Valle Road and Silver Street

Use map locator to enter lat/long for this observation point. Del Valle Rd & Silver St, Val Verde, CA 91384, USA (34.448242, -118.65554999999999)

Record time at observation point 2 Dec 2023 7:21 AM PST

Record Wind Speed 1.3

Record Wind Direction NW

Have the weather conditions changed since last recorded? No

Are you experiencing any odors No

Stop #14: Intersection of Del Valle Road and Hasley Canyon Road

Use map locator to enter lat/long for this observation point.

Del Valle Rd & Hasley Canyon Rd,  
California 91355, USA  
(34.456905,  
-118.64146400000001)

Record time at observation point

2 Dec 2023 7:24 AM PST

Record Wind Speed (mph)

0.9

Record Wind Direction

W

Have the weather conditions changed since last recorded?

No

Are you experiencing any odors

No

Stop #15: Intersection of Hasley Canyon Road and Gibraltar Lane

Use map locator to enter lat/long for this observation point.

28568 Gibraltar Ln, Castaic, CA  
91384, USA  
(34.4550802,  
-118.63320199999998)

Record time at observation point

2 Dec 2023 7:26 AM PST

Record Wind Speed (mph)

0

Have the weather conditions changed since last recorded?

No

Are you experiencing any odors

No

Stop #16: Intersection of Gibraltar Lane and Alton Way

Use map locator to enter lat/long for this observation point.

28340 Alton Way, Castaic, CA  
91384, USA  
(34.4547214, -118.6302393)

Record time at observation point

2 Dec 2023 7:28 AM PST

Record Wind Speed (mph)

1.8

Record Wind Direction

SE

Have the weather conditions changed since last recorded?

No

Are you experiencing any odors

No

Stop #17: Intersection of Castlebury Place and Picadilly Place

Use map locator to enter lat/long for this observation point.

29724 Castlebury Pl, Castaic, CA  
91384, USA

(34.4537429,  
-118.62736779999997)

<b>Record time at observation point</b>	2 Dec 2023 7:30 AM PST
<b>Record Wind Speed (mph)</b>	0.9
<b>Record Wind Direction</b>	S
<b>Have the weather conditions changed since last recorded?</b>	No
<b>Are you experiencing any odors</b>	No
Stop #18: Intersection of Gibraltar Lane and Springvale Lane	

**Use map locator to enter lat/long for this observation point.** (34.4558822, -118.6284446)

<b>Record time at observation point</b>	2 Dec 2023 7:32 AM PST
<b>Record Wind Speed (mph)</b>	1.1
<b>Record Wind Direction</b>	S
<b>Have the weather conditions changed since last recorded?</b>	No
<b>Are you experiencing any odors</b>	No
Stop #19: Intersection of Gibraltar Lane and Cambridge Avenue	

**Use map locator to enter lat/long for this observation point.** 29823 Cambridge Ave, Castaic, CA  
91384, USA  
(34.457917099999996,  
-118.62698039999998)

<b>Record time at observation point</b>	2 Dec 2023 7:34 AM PST
<b>Record Wind Speed (mph)</b>	0
<b>Have the weather conditions changed since last recorded?</b>	No
<b>Are you experiencing any odors</b>	No
Stop #20: Intersection of Cambridge Avenue and Hasley Canyon Road	

**Use map locator to enter lat/long for this observation point.** 29702 Creekbed Rd, Castaic, CA  
91384, USA  
(34.455303,  
-118.62139669999998)

Record time at observation point

2 Dec 2023 7:36 AM PST

Record Wind Speed (mph)

2.2

Record Wind Direction

NW

Have the weather conditions changed since last recorded?

No

Are you experiencing any odors

Yes

Description of Odor

Other

Describe odor

Food

Intensity of Odor

1 - Very light odor detected

Are any corrective actions needed?

Stop #21: Intersection of The Old Road and Hillcrest Parkway

Use map locator to enter lat/long for this observation point.

27610 Iris Pl, Castaic, CA 91384,  
USA  
(34.470656, -118.6171576)

Record time at observation point

2 Dec 2023 7:41 AM PST

Record Wind Speed (mph)

2.9

Record Wind Direction

E

Have the weather conditions changed since last recorded?

No

Are you experiencing any odors

No

Stop #22: Intersection of Hillcrest Parkway and Park Vista Drive  
at Castaic Elementary School

Use map locator to enter lat/long for this observation point.

30455 Park Vista Dr, Castaic, CA  
91384, USA  
(34.472168100000005,  
-118.6304217)

Record time at observation point

2 Dec 2023 7:44 AM PST

Record Wind Speed (mph)

1.6

Record Wind Direction

E

Have the weather conditions changed since last recorded?

No



<b>Are you experiencing any odors</b>	No
Stop #23: Intersection of Creekbed Road and Firebrand Drive	
<b>Use map locator to enter lat/long for this observation point.</b>	29796 Creekbed Rd, Castaic, CA 91384, USA (34.4575962, -118.6195735)
<b>Record time at observation point</b>	2 Dec 2023 7:38 AM PST
<b>Record Wind Speed (mph)</b>	0.9
<b>Record Wind Direction</b>	SE
<b>Have the weather conditions changed since last recorded?</b>	No
<b>Are you experiencing any odors</b>	No
Stop #24: Intersection of The Old Road and Live Oak Road	
<b>Use map locator to enter lat/long for this observation point.</b>	27305 Live Oak Rd, Castaic, CA 91384, USA (34.453375, -118.61646859999999)
<b>Record time at observation point</b>	2 Dec 2023 7:49 AM PST
<b>Record Wind Speed (mph)</b>	0
<b>Have the weather conditions changed since last recorded?</b>	No
<b>Are you experiencing any odors</b>	Yes
<b>Description of Odor</b>	Chemical
Industrial cleanser	
<b>Intensity of Odor</b>	1 - Very light odor detected
<b>Are any corrective actions needed?</b>	
Stop #25: Intersection of Live Oak Road and Hidden Trail Road	
<b>Use map locator to enter lat/long for this observation point.</b>	27662 Buckskin Dr, Castaic, CA 91384, USA (34.4501688, -118.61797809999999)
<b>Record time at observation point</b>	2 Dec 2023 7:51 AM PST
<b>Record Wind Speed (mph)</b>	0.9

<b>Record Wind Direction</b>	SE
<b>Have the weather conditions changed since last recorded?</b>	No
<b>Are you experiencing any odors</b>	Yes
<b>Description of Odor</b>	Other
<b>Describe odor</b>	Food
<b>Intensity of Odor</b>	1 - Very light odor detected
<b>Are any corrective actions needed?</b>	
Stop #26: Intersection of Live Oak Elementary School at Saddleridge Way	
<b>Use map locator to enter lat/long for this observation point.</b>	27702 Saddleridge Way, Castaic, CA 91384, USA (34.4502433, -118.61893529999998)
<b>Record time at observation point</b>	2 Dec 2023 7:52 AM PST
<b>Record Wind Speed (mph)</b>	0
<b>Have the weather conditions changed since last recorded?</b>	No
<b>Are you experiencing any odors</b>	No
Stop #27: Intersection of Rangewood Road and Buckskin Drive	
<b>Use map locator to enter lat/long for this observation point.</b>	29165 Saddleridge Way, Castaic, CA 91384, USA (34.4491454, -118.62033539999999)
<b>Record time at observation point</b>	2 Dec 2023 7:53 AM PST
<b>Record Wind Speed (mph)</b>	0
<b>Have the weather conditions changed since last recorded?</b>	No
<b>Are you experiencing any odors</b>	No
Stop #28: Intersection of Quincy Street and Cambridge Avenue	
<b>Use map locator to enter lat/long for this observation point.</b>	(34.45302, -118.6197516)
<b>Record time at observation point</b>	2 Dec 2023 7:56 AM PST

<b>Record Wind Speed (mph)</b>	0.9
<b>Record Wind Direction</b>	W
<b>Have the weather conditions changed since last recorded?</b>	No
<b>Are you experiencing any odors</b>	No
Stop #29: Intersection of Hasley Canyon Road and Commerce Center Drive (Santa Clarita Valley International School & Playmakers Preschool)	
<b>Use map locator to enter lat/long for this observation point.</b>	28050 Hasley Canyon Rd, Castaic, CA 91384, USA (34.4509472, -118.6247111)
<b>Record time at observation point</b>	2 Dec 2023 7:59 AM PST
<b>Record Wind Speed (mph)</b>	0.9
<b>Record Wind Direction</b>	S
<b>Have the weather conditions changed since last recorded?</b>	No
<b>Are you experiencing any odors</b>	No
Stop #30: Intersection of Commerce Center Drive and Witherspoon Parkway	
<b>Use map locator to enter lat/long for this observation point.</b>	29011 Witherspoon Pkwy, Valencia, CA 91355, USA (34.445682, -118.62720999999999)
<b>Record time at observation point</b>	2 Dec 2023 8:03 AM PST
<b>Record Wind Speed (mph)</b>	1.1
<b>Record Wind Direction</b>	NE
<b>Have the weather conditions changed since last recorded?</b>	No
<b>Are you experiencing any odors</b>	No
Stop #31: Intersection of Franklin Parkway and driveway leading to the United States Postal Service	
<b>Use map locator to enter lat/long for this observation point.</b>	28615 Braxton Ave, Valencia, CA 91355, USA (34.436017, -118.62702900000001)

**Record time at observation point**

2 Dec 2023 8:06 AM PST

**Record Wind Speed (mph)**

3.6

**Record Wind Direction**

NE

**Have the weather conditions changed since last recorded?**

No

**Are you experiencing any odors**

No

Stop #32: Intersection of Henry Mayo Drive and Cambridge View Drive, leading into the Valencia Travel Village RV Resort

**Use map locator to enter lat/long for this observation point.**

27977-27991 CA-126, Castaic, CA  
91384, USA  
(34.429598399999996,  
-118.62555839999999)

**Record time at observation point**

2 Dec 2023 8:09 AM PST

**Record Wind Speed (mph)**

1.3

**Record Wind Direction**

NE

**Have the weather conditions changed since last recorded?**

No

**Are you experiencing any odors**

No

**Recorder Signature**



Julian Jenkins  
2 Dec 2023 8:10 AM PST

---

**Upon completion of this patrol, please check the box to trigger necessary notifications.**

# 4050 - Chiquita Odor Patrol Template

Complete

<b>Score</b>	3 / 3 (100%)	<b>Flagged items</b>	2	<b>Actions</b>	0
<b>Conducted on</b>	4 Dec 2023 7:59 PM PST				
<b>Prepared by</b>	Chiquita Landfill				
<b>If the name of the person conducting the Patrol does not appear above, please enter it here:</b>	Nicolas and Adrian				
<b>What type of patrol is this?</b>	Regular Patrol				
<b>Weather Conditions at the time of patrol.</b>	Partly Cloudy				
<b>Temperature at time of Patrol</b>	64°F Should be between -50°F to 125°F				
<b>I acknowledge that I have not visited the Reaction Area, working face, or other areas where exposed trash or landfill gas odors exist at Chiquita Canyon Landfill within four (4) hours prior to conducting the odor surveillance.</b>	<input checked="" type="checkbox"/>				
<b>I acknowledge that I will assess each Patrol Stop while standing outside of the vehicle.</b>	<input checked="" type="checkbox"/>				

**Flagged items**

2 flagged

Odor Patrol Stops / Stop #8: Intersection of Lexington Drive and Morningside Drive

**Are you experiencing any odors**

Yes

Odor Patrol Stops / Stop #12: Intersection of Hunstock Street and Windsor Road

**Are you experiencing any odors**

Yes

<b>Odor Patrol Stops</b>	2 flagged
Stop #1: Chiquito Canyon Road and Driveway leading to the LA County Fire's Del Valle Regional Training Center	
<b>Use map locator to enter lat/long for this observation point.</b>	28101 Chiquito Canyon Rd, Castaic, CA 91384, USA (34.4327189, -118.6590463)
<b>Record time at observation point</b>	4 Dec 2023 8:03 PM PST
<b>Record Wind Speed (mph)</b>	0
<b>Have the weather conditions changed since start of patrol?</b>	No
<b>Are you experiencing any odors</b>	No
Stop #2: Intersection of Chiquito Canyon Road and Lincoln Avenue	
<b>Use map locator to enter lat/long for this observation point.</b>	28464 Chiquito Canyon Rd, Castaic, CA 91384, USA (34.438305899999996, -118.65799469999999)
<b>Record time at observation point</b>	4 Dec 2023 8:04 PM PST
<b>Record Wind Speed (mph)</b>	1.3
<b>Record Wind Direction</b>	S
<b>Have the weather conditions changed since last recorded?</b>	No
<b>Are you experiencing any odors</b>	No
Stop #3: Intersection of Lincoln Avenue and Jackson Street	
<b>Use map locator to enter lat/long for this observation point.</b>	28543 Lincoln Ave, Castaic, CA 91384, USA (34.4395774, -118.6561263)
<b>Record time at observation point</b>	4 Dec 2023 8:05 PM PST
<b>Record Wind Speed (mph)</b>	1.8
<b>Record Wind Direction</b>	S
<b>Have the weather conditions changed since last recorded?</b>	No
<b>Are you experiencing any odors</b>	No



Stop #4: Intersection of Buchanan Way and Chiquito Canyon Road

Use map locator to enter lat/long for this observation point.

28703 Chiquito Canyon Rd,  
Castaic, CA 91384, USA  
(34.441859799999996,  
-118.6573111)

Record time at observation point

4 Dec 2023 8:07 PM PST

Record Wind Speed (mph)

1.3

Record Wind Direction

S

Have the weather conditions changed since last recorded?

No

Are you experiencing any odors

No

Stop #5: Intersection of Lincoln Avenue and Harding Avenue

Use map locator to enter lat/long for this observation point.

11629 Daleside Ave, Hawthorne,  
CA 90250, USA  
(34.443070999999996,  
-118.655496)

Record time at observation point

4 Dec 2023 8:06 PM PST

Record Wind Speed (mph)

0

Have the weather conditions changed since last recorded?

No

Are you experiencing any odors

No

Stop #6: Intersection of Chiquito Canyon Road and San Martinez Road

Use map locator to enter lat/long for this observation point.

San Martinez Rd & Chiquito  
Canyon Rd, Val Verde, CA 91384,  
USA  
(34.445074, -118.657935)

Record time at observation point

4 Dec 2023 8:09 PM PST

Record Wind Speed (mph)

2.2

Record Wind Direction

S

Have the weather conditions changed since last recorded?

No

Are you experiencing any odors

No

Stop #7: Intersection of San Martinez Road and Morningside Drive

Use map locator to enter lat/long for this observation point. (34.4465391, -118.6612303)

Record time at observation point 4 Dec 2023 8:10 PM PST

Record Wind Speed (mph) 0

Have the weather conditions changed since last recorded? No

Are you experiencing any odors No

Stop #8: Intersection of Lexington Drive and Morningside Drive 1 flagged

Use map locator to enter lat/long for this observation point. 29043 Morningside Dr, Castaic, CA 91384, USA (34.4482856, -118.6609568)

Record time at observation point 4 Dec 2023 8:10 PM PST

Record Wind Speed (mph) 0

Have the weather conditions changed since last recorded? No

Are you experiencing any odors Yes

Description of Odor Residential Waste/Trash

Intensity of Odor 2 - Light odor detected

Are any corrective actions needed? No

Stop #9: Intersection of Val Verde Road and Trellis Road

Use map locator to enter lat/long for this observation point. (34.4479855, -118.6629726)

Record time at observation point 4 Dec 2023 8:12 PM PST

Record Wind Speed (mph) 0

Have the weather conditions changed since last recorded? No

Are you experiencing any odors No

Stop #10: Intersection of San Martinez Road and Euclid Ave.

Use map locator to enter lat/long for this observation point. (34.4476864, -118.6660225)

Record time at observation point

4 Dec 2023 8:13 PM PST

Record Wind Speed (mph)

0

Have the weather conditions changed since last recorded?

No

Are you experiencing any odors

No

Stop #11: Intersection of San Martinez Road and Keningston Road

Use map locator to enter lat/long for this observation point.

30646 San Martinez Rd, Castaic,  
CA 91384, USA  
(34.4482237,  
-118.6707086000001)

Record time at observation point

4 Dec 2023 8:14 PM PST

Record Wind Speed (mph)

0.2

Record Wind Direction

E

Have the weather conditions changed since last recorded?

No

Are you experiencing any odors

No

Stop #12: Intersection of Hunstock Street and Windsor Road

1 flagged

Use map locator to enter lat/long for this observation point.

(34.4459219, -118.6494759)

Record time at observation point

4 Dec 2023 8:18 PM PST

Record Wind Speed (mph)

0

Have the weather conditions changed since last recorded?

No

Are you experiencing any odors

Yes

Description of Odor

Landfill Gas

Intensity of Odor

1 - Very light odor detected

Are any corrective actions needed?

No

Stop #13: Intersection of Del Valle Road and Silver Street

Use map locator to enter lat/long for this observation point.

764 Avenida Abeja, Castaic, CA  
92069, USA  
(34.4260575, -118.6472177)

Record time at observation point

4 Dec 2023 8:20 PM PST

Record Wind Speed

0

Have the weather conditions changed since last recorded?

No

Are you experiencing any odors

No

Stop #14: Intersection of Del Valle Road and Hasley Canyon Road

Use map locator to enter lat/long for this observation point.

Del Valle Rd & Hasley Canyon Rd,  
California 91355, USA  
(34.456905,  
-118.64146400000001)

Record time at observation point

4 Dec 2023 8:22 PM PST

Record Wind Speed (mph)

0

Have the weather conditions changed since last recorded?

No

Are you experiencing any odors

No

Stop #15: Intersection of Hasley Canyon Road and Gibraltar Lane

Use map locator to enter lat/long for this observation point.

28568 Gibraltar Ln, Castaic, CA  
91384, USA  
(34.4550802,  
-118.63320199999998)

Record time at observation point

4 Dec 2023 8:23 PM PST

Record Wind Speed (mph)

0

Have the weather conditions changed since last recorded?

No

Are you experiencing any odors

No

Stop #16: Intersection of Gibraltar Lane and Alton Way

Use map locator to enter lat/long for this observation point.

28340 Alton Way, Castaic, CA  
91384, USA  
(34.4547214, -118.6302393)

Record time at observation point

4 Dec 2023 8:24 PM PST

Record Wind Speed (mph)

16

Record Wind Direction

NW

<b>Have the weather conditions changed since last recorded?</b>	No
<b>Are you experiencing any odors</b>	No
Stop #17: Intersection of Castlebury Place and Picadilly Place	
<b>Use map locator to enter lat/long for this observation point.</b>	661 Your Home Away!, Castaic, CA 91384, USA (34.4536497, -118.62767199999998)
<b>Record time at observation point</b>	4 Dec 2023 8:25 PM PST
<b>Record Wind Speed (mph)</b>	0.9
<b>Record Wind Direction</b>	S
<b>Have the weather conditions changed since last recorded?</b>	No
<b>Are you experiencing any odors</b>	No
Stop #18: Intersection of Gibraltar Lane and Springvale Lane	
<b>Use map locator to enter lat/long for this observation point.</b>	28257 Springvale Ln, Castaic, CA 91384, USA (34.4558965, -118.62827940000001)
<b>Record time at observation point</b>	4 Dec 2023 8:26 PM PST
<b>Record Wind Speed (mph)</b>	2.0
<b>Record Wind Direction</b>	S
<b>Have the weather conditions changed since last recorded?</b>	No
<b>Are you experiencing any odors</b>	No
Stop #19: Intersection of Gibraltar Lane and Cambridge Avenue	
<b>Use map locator to enter lat/long for this observation point.</b>	29823 Cambridge Ave, Castaic, CA 91384, USA (34.457917099999996, -118.62698039999998)
<b>Record time at observation point</b>	4 Dec 2023 8:27 PM PST
<b>Record Wind Speed (mph)</b>	1.6
<b>Record Wind Direction</b>	S

<b>Have the weather conditions changed since last recorded?</b>	No
<b>Are you experiencing any odors</b>	No
Stop #20: Intersection of Cambridge Avenue and Hasley Canyon Road	
<b>Use map locator to enter lat/long for this observation point.</b>	9701 Creekbed Rd, Castaic, CA 91384, USA (34.4555301, -118.6218167)
<b>Record time at observation point</b>	4 Dec 2023 8:28 PM PST
<b>Record Wind Speed (mph)</b>	5.4
<b>Record Wind Direction</b>	SE
<b>Have the weather conditions changed since last recorded?</b>	No
<b>Are you experiencing any odors</b>	No
Stop #21: Intersection of The Old Road and Hillcrest Parkway	
<b>Use map locator to enter lat/long for this observation point.</b>	27610 Iris Pl, Castaic, CA 91384, USA (34.470656, -118.6171576)
<b>Record time at observation point</b>	4 Dec 2023 8:32 PM PST
<b>Record Wind Speed (mph)</b>	1.3
<b>Record Wind Direction</b>	N
<b>Have the weather conditions changed since last recorded?</b>	No
<b>Are you experiencing any odors</b>	No
Stop #22: Intersection of Hillcrest Parkway and Park Vista Drive at Castaic Elementary School	
<b>Use map locator to enter lat/long for this observation point.</b>	28332 Foothill Rd, Castaic, CA 91384, USA (34.471645699999996, -118.62989749999998)
<b>Record time at observation point</b>	4 Dec 2023 8:33 PM PST
<b>Record Wind Speed (mph)</b>	1.1
<b>Record Wind Direction</b>	N

Have the weather conditions changed since last recorded?	No
Are you experiencing any odors	No
Stop #23: Intersection of Creekbed Road and Firebrand Drive	
Use map locator to enter lat/long for this observation point.	29796 Creekbed Rd, Castaic, CA 91384, USA (34.4575962, -118.6195735)
Record time at observation point	4 Dec 2023 8:30 PM PST
Record Wind Speed (mph)	0
Have the weather conditions changed since last recorded?	No
Are you experiencing any odors	No
Stop #24: Intersection of The Old Road and Live Oak Road	
Use map locator to enter lat/long for this observation point.	27305 Live Oak Rd, Castaic, CA 91384, USA (34.453432, -118.61653299999998)
Record time at observation point	4 Dec 2023 8:37 PM PST
Record Wind Speed (mph)	5.6
Record Wind Direction	SE
Have the weather conditions changed since last recorded?	No
Are you experiencing any odors	No
Stop #25: Intersection of Live Oak Road and Hidden Trail Road	
Use map locator to enter lat/long for this observation point.	27662 Buckskin Dr, Castaic, CA 91384, USA (34.4501688, -118.61797809999999)
Record time at observation point	4 Dec 2023 8:38 PM PST
Record Wind Speed (mph)	4.9
Record Wind Direction	SE
Have the weather conditions changed since last recorded?	No

<b>Are you experiencing any odors</b>	No
Stop #26: Intersection of Live Oak Elementary School at Saddleridge Way	
<b>Use map locator to enter lat/long for this observation point.</b>	27710 Rangewood Rd, Castaic, CA 91384, USA (34.450107599999996, -118.61922759999999)
<b>Record time at observation point</b>	4 Dec 2023 8:39 PM PST
<b>Record Wind Speed (mph)</b>	4.2
<b>Record Wind Direction</b>	SE
<b>Have the weather conditions changed since last recorded?</b>	No
<b>Are you experiencing any odors</b>	No
Stop #27: Intersection of Rangewood Road and Buckskin Drive	
<b>Use map locator to enter lat/long for this observation point.</b>	29165 Saddleridge Way, Castaic, CA 91384, USA (34.4491454, -118.62033539999999)
<b>Record time at observation point</b>	4 Dec 2023 8:40 PM PST
<b>Record Wind Speed (mph)</b>	4.2
<b>Record Wind Direction</b>	S
<b>Have the weather conditions changed since last recorded?</b>	No
<b>Are you experiencing any odors</b>	No
Stop #28: Intersection of Quincy Street and Cambridge Avenue	
<b>Use map locator to enter lat/long for this observation point.</b>	27803 Quincy St, Castaic, CA 91384, USA (34.453026699999995, -118.62002930000001)
<b>Record time at observation point</b>	4 Dec 2023 8:41 PM PST
<b>Record Wind Speed (mph)</b>	0
<b>Have the weather conditions changed since last recorded?</b>	No
<b>Are you experiencing any odors</b>	No



Stop #29: Intersection of Hasley Canyon Road and Commerce Center Drive (Santa Clarita Valley International School & Playmakers Preschool)

Use map locator to enter lat/long for this observation point.

28050 Hasley Canyon Rd, Castaic,  
CA 91384, USA  
(34.4509472, -118.6247111)

Record time at observation point

4 Dec 2023 8:44 PM PST

Record Wind Speed (mph)

0

Have the weather conditions changed since last recorded?

No

Are you experiencing any odors

No

Stop #30: Intersection of Commerce Center Drive and Witherspoon Parkway

Use map locator to enter lat/long for this observation point.

Commerce Center Dr &  
Witherspoon Pky, California  
91384, USA  
(34.445912, -118.626105)

Record time at observation point

4 Dec 2023 8:45 PM PST

Record Wind Speed (mph)

8.5

Record Wind Direction

S

Have the weather conditions changed since last recorded?

No

Are you experiencing any odors

No

Stop #31: Intersection of Franklin Parkway and driveway leading to the United States Postal Service

Use map locator to enter lat/long for this observation point.

28000 Franklin Pkwy, Valencia, CA  
91355, USA  
(34.4352261,  
-118.62850189999997)

Record time at observation point

4 Dec 2023 8:48 PM PST

Record Wind Speed (mph)

3.1

Record Wind Direction

W

Have the weather conditions changed since last recorded?

No

Are you experiencing any odors

No

Stop #32: Intersection of Henry Mayo Drive and Cambridge View Drive, leading into the Valencia Travel Village RV Resort

Cambridge View Dr, Valencia, CA  
91355, USA  
(34.429476705071785,  
-118.62487122416496)

**Use map locator to enter lat/long for this observation point.**

**Record time at observation point**

4 Dec 2023 8:50 PM PST

**Record Wind Speed (mph)**

10.5

**Record Wind Direction**

N

**Have the weather conditions changed since last recorded?**

No

**Are you experiencing any odors**

No

**Recorder Signature**



adrian mendoza  
4 Dec 2023 8:51 PM PST

---

**Upon completion of this patrol, please check the box to trigger necessary notifications.**

---



# 4050 - Chiquita Odor Patrol Template

Complete

<b>Score</b>	3 / 3 (100%)	<b>Flagged items</b>	14	<b>Actions</b>	0
<b>Conducted on</b>	4 Dec 2023 6:55 AM PST				
<b>Prepared by</b>	Chiquita Landfill				
<b>If the name of the person conducting the Patrol does not appear above, please enter it here:</b>	Julian Jenkins				
<b>What type of patrol is this?</b>	Regular Patrol				
<b>Weather Conditions at the time of patrol.</b>	Partly Cloudy				
<b>Temperature at time of Patrol</b>	47°F Should be between -50°F to 125°F				
<b>I acknowledge that I have not visited the Reaction Area, working face, or other areas where exposed trash or landfill gas odors exist at Chiquita Canyon Landfill within four (4) hours prior to conducting the odor surveillance.</b>	<input checked="" type="checkbox"/>				
<b>I acknowledge that I will assess each Patrol Stop while standing outside of the vehicle.</b>	<input checked="" type="checkbox"/>				

**Flagged items**

14 flagged

Odor Patrol Stops / Stop #3: Intersection of Lincoln Avenue and Jackson Street

**Are you experiencing any odors**

Yes

Odor Patrol Stops / Stop #4: Intersection of Buchanan Way and Chiquito Canyon Road

**Are you experiencing any odors**

Yes

Odor Patrol Stops / Stop #6: Intersection of Chiquito Canyon Road and San Martinez Road

**Are you experiencing any odors**

Yes

Odor Patrol Stops / Stop #8: Intersection of Lexington Drive and Morningside Drive

**Are you experiencing any odors**

Yes

Odor Patrol Stops / Stop #9: Intersection of Val Verde Road and Trellis Road

**Are you experiencing any odors**

Yes

Odor Patrol Stops / Stop #10: Intersection of San Martinez Road and Euclid Ave.

**Are you experiencing any odors**

Yes

Odor Patrol Stops / Stop #11: Intersection of San Martinez Road and Keningston Road

**Are you experiencing any odors**

Yes

Odor Patrol Stops / Stop #16: Intersection of Gibraltar Lane and Alton Way

**Are you experiencing any odors**

Yes

Odor Patrol Stops / Stop #19: Intersection of Gibraltar Lane and Cambridge Avenue

**Are you experiencing any odors**

Yes

Odor Patrol Stops / Stop #23: Intersection of Creekbed Road and Firebrand Drive

**Are you experiencing any odors**

Yes

Odor Patrol Stops / Stop #25: Intersection of Live Oak Road and Hidden Trail Road

**Are you experiencing any odors**

Yes

Odor Patrol Stops / Stop #26: Intersection of Live Oak Elementary School at Saddleridge Way

**Are you experiencing any odors**

Yes

Odor Patrol Stops / Stop #27: Intersection of Rangewood Road and Buckskin Drive

**Are you experiencing any odors**

Yes

Odor Patrol Stops / Stop #29: Intersection of Hasley Canyon Road and Commerce Center Drive (Santa Clarita Valley International School &amp; Playmakers Preschool)

**Are you experiencing any odors**

Yes

<b>Odor Patrol Stops</b>	14 flagged
Stop #1: Chiquito Canyon Road and Driveway leading to the LA County Fire's Del Valle Regional Training Center	
<b>Use map locator to enter lat/long for this observation point.</b>	28101 Chiquito Canyon Rd, Castaic, CA 91384, USA (34.4317609, -118.6589423)
<b>Record time at observation point</b>	4 Dec 2023 8:22 AM PST
<b>Record Wind Speed (mph)</b>	1.1
<b>Record Wind Direction</b>	N
<b>Have the weather conditions changed since start of patrol?</b>	No
<b>Are you experiencing any odors</b>	No
Stop #2: Intersection of Chiquito Canyon Road and Lincoln Avenue	
<b>Use map locator to enter lat/long for this observation point.</b>	28502 Chiquito Canyon Rd, Castaic, CA 91384, USA (34.4386473, -118.65790359999998)
<b>Record time at observation point</b>	4 Dec 2023 8:20 AM PST
<b>Record Wind Speed (mph)</b>	1.6
<b>Record Wind Direction</b>	NE
<b>Have the weather conditions changed since last recorded?</b>	No
<b>Are you experiencing any odors</b>	No
Stop #3: Intersection of Lincoln Avenue and Jackson Street	
	1 flagged
<b>Use map locator to enter lat/long for this observation point.</b>	28543 Lincoln Ave, Castaic, CA 91384, USA (34.4395774, -118.6561263)
<b>Record time at observation point</b>	4 Dec 2023 8:18 AM PST
<b>Record Wind Speed (mph)</b>	0.7
<b>Record Wind Direction</b>	NE
<b>Have the weather conditions changed since last recorded?</b>	No

<b>Are you experiencing any odors</b>	Yes
<b>Description of Odor</b>	Other
<b>Describe odor</b>	Burning wood
<b>Intensity of Odor</b>	2 - Light odor detected
<b>Are any corrective actions needed?</b>	No
Stop #4: Intersection of Buchanan Way and Chiquito Canyon Road	1 flagged
<b>Use map locator to enter lat/long for this observation point.</b>	28703 Chiquito Canyon Rd, Castaic, CA 91384, USA (34.441859799999996, -118.6573111)
<b>Record time at observation point</b>	4 Dec 2023 8:15 AM PST
<b>Record Wind Speed (mph)</b>	0.9
<b>Record Wind Direction</b>	W
<b>Have the weather conditions changed since last recorded?</b>	No
<b>Are you experiencing any odors</b>	Yes
<b>Description of Odor</b>	Other
<b>Describe odor</b>	Feces, urine, plant decay, and musty odor
<b>Intensity of Odor</b>	2 - Light odor detected
<b>Are any corrective actions needed?</b>	No
Stop #5: Intersection of Lincoln Avenue and Harding Avenue	
<b>Use map locator to enter lat/long for this observation point.</b>	11629 Daleside Ave, Hawthorne, CA 90250, USA (34.443070999999996, -118.655496)
<b>Record time at observation point</b>	4 Dec 2023 8:13 AM PST
<b>Record Wind Speed (mph)</b>	1.8
<b>Record Wind Direction</b>	N

<b>Have the weather conditions changed since last recorded?</b>	No
<b>Are you experiencing any odors</b>	No
Stop #6: Intersection of Chiquito Canyon Road and San Martinez Road	1 flagged
<b>Use map locator to enter lat/long for this observation point.</b>	30010 San Martinez Rd, Castaic, CA 91384, USA (34.4449994, -118.6582312)
<b>Record time at observation point</b>	4 Dec 2023 8:11 AM PST
<b>Record Wind Speed (mph)</b>	1.3
<b>Record Wind Direction</b>	NW
<b>Have the weather conditions changed since last recorded?</b>	No
<b>Are you experiencing any odors</b>	Yes
<b>Description of Odor</b>	Other
<b>Describe odor</b>	Laundry detergent
<b>Intensity of Odor</b>	1 - Very light odor detected
<b>Are any corrective actions needed?</b>	No
Stop #7: Intersection of San Martinez Road and Morningside Drive	
<b>Use map locator to enter lat/long for this observation point.</b>	(34.4463171, -118.6613897)
<b>Record time at observation point</b>	4 Dec 2023 8:09 AM PST
<b>Record Wind Speed (mph)</b>	2.0
<b>Record Wind Direction</b>	SW
<b>Have the weather conditions changed since last recorded?</b>	No
<b>Are you experiencing any odors</b>	No
Stop #8: Intersection of Lexington Drive and Morningside Drive	1 flagged
<b>Use map locator to enter lat/long for this observation point.</b>	(34.4484129, -118.660786)
<b>Record time at observation point</b>	4 Dec 2023 8:07 AM PST



Record Wind Speed (mph)	0
Have the weather conditions changed since last recorded?	No
Are you experiencing any odors	Yes
Description of Odor	Other
Describe odor	Nutty odor and rancid cooking oil
Intensity of Odor	2 - Light odor detected
Are any corrective actions needed?	No
Stop #9: Intersection of Val Verde Road and Trellis Road	1 flagged
Use map locator to enter lat/long for this observation point.	(34.4482082, -118.662966)
Record time at observation point	4 Dec 2023 8:04 AM PST
Record Wind Speed (mph)	1.3
Record Wind Direction	W
Have the weather conditions changed since last recorded?	No
Are you experiencing any odors	Yes
Description of Odor	Other
Describe odor	Tepid water, rancid cooking oil, and pineapple
Intensity of Odor	2 - Light odor detected
Are any corrective actions needed?	No
Stop #10: Intersection of San Martinez Road and Euclid Ave.	1 flagged
Use map locator to enter lat/long for this observation point.	(34.4479212, -118.6658287)
Record time at observation point	4 Dec 2023 8:02 AM PST
Record Wind Speed (mph)	0.7
Record Wind Direction	NW
Have the weather conditions changed since last recorded?	No

<b>Are you experiencing any odors</b>	Yes
<b>Description of Odor</b>	Other
<b>Describe odor</b>	Burning wood
<b>Intensity of Odor</b>	1 - Very light odor detected
<b>Are any corrective actions needed?</b>	No
Stop #11: Intersection of San Martinez Road and Keningston Road	1 flagged
<b>Use map locator to enter lat/long for this observation point.</b>	30703 San Martinez Rd, Castaic, CA 91384, USA (34.448692199999996, -118.6712099)
<b>Record time at observation point</b>	4 Dec 2023 8:00 AM PST
<b>Record Wind Speed (mph)</b>	0.2
<b>Record Wind Direction</b>	W
<b>Have the weather conditions changed since last recorded?</b>	No
<b>Are you experiencing any odors</b>	Yes
<b>Description of Odor</b>	Other
<b>Describe odor</b>	Cut wood
<b>Intensity of Odor</b>	1 - Very light odor detected
<b>Are any corrective actions needed?</b>	No
Stop #12: Intersection of Hunstock Street and Windsor Road	
<b>Use map locator to enter lat/long for this observation point.</b>	(34.445744, -118.6496435)
<b>Record time at observation point</b>	4 Dec 2023 7:54 AM PST
<b>Record Wind Speed (mph)</b>	0
<b>Have the weather conditions changed since last recorded?</b>	No
<b>Are you experiencing any odors</b>	No
Stop #13: Intersection of Del Valle Road and Silver Street	

Use map locator to enter lat/long for this observation point.

29098 Del Valle Rd Suite E, Val Verde, CA 91384, USA  
(34.4484511, -118.65538769999999)

Record time at observation point

4 Dec 2023 7:52 AM PST

Record Wind Speed

2.0

Record Wind Direction

N

Have the weather conditions changed since last recorded?

No

Are you experiencing any odors

No

Stop #14: Intersection of Del Valle Road and Hasley Canyon Road

Use map locator to enter lat/long for this observation point.

29007 Hasley Canyon Rd, Castaic, CA 91384, USA  
(34.4573002, -118.6415862)

Record time at observation point

4 Dec 2023 7:49 AM PST

Record Wind Speed (mph)

4.2

Record Wind Direction

NE

Have the weather conditions changed since last recorded?

No

Are you experiencing any odors

No

Stop #15: Intersection of Hasley Canyon Road and Gibraltar Lane

Use map locator to enter lat/long for this observation point.

28579 Gibraltar Ln, Castaic, CA 91384, USA  
(34.4551702, -118.63360240000002)

Record time at observation point

4 Dec 2023 7:47 AM PST

Record Wind Speed (mph)

0

Have the weather conditions changed since last recorded?

No

Are you experiencing any odors

No

Stop #16: Intersection of Gibraltar Lane and Alton Way

1 flagged

Use map locator to enter lat/long for this observation point.

(34.4549913, -118.6301291)

Record time at observation point

4 Dec 2023 7:45 AM PST

Record Wind Speed (mph)

0

Have the weather conditions changed since last recorded?

No

Are you experiencing any odors

Yes

Description of Odor

Other

Describe odor

Dry leaves

Intensity of Odor

1 - Very light odor detected

Are any corrective actions needed?

No

Stop #17: Intersection of Castlebury Place and Picadilly Place

Use map locator to enter lat/long for this observation point.

661 Your Home Away!, Castaic, CA  
91384, USA  
(34.4536497,  
-118.62767199999998)

Record time at observation point

4 Dec 2023 7:43 AM PST

Record Wind Speed (mph)

1.6

Record Wind Direction

W

Have the weather conditions changed since last recorded?

No

Are you experiencing any odors

No

Stop #18: Intersection of Gibraltar Lane and Springvale Lane

Use map locator to enter lat/long for this observation point.

(34.4556522, -118.6284879)

Record time at observation point

4 Dec 2023 7:40 AM PST

Record Wind Speed (mph)

1.8

Record Wind Direction

E

Have the weather conditions changed since last recorded?

No

Are you experiencing any odors

No

Stop #19: Intersection of Gibraltar Lane and Cambridge Avenue

1 flagged

Use map locator to enter lat/long for this observation point.

28003 Gibraltar Ln, Castaic, CA  
91384, USA  
(34.4583288, -118.6270032)

Record time at observation point

4 Dec 2023 7:39 AM PST

Record Wind Speed (mph)

0.7

Record Wind Direction

SE

Have the weather conditions changed since last recorded?

No

Are you experiencing any odors

Yes

Description of Odor

Chemical

Car exhaust

Intensity of Odor

1 - Very light odor detected

Are any corrective actions needed?

No

Stop #20: Intersection of Cambridge Avenue and Hasley Canyon Road

Use map locator to enter lat/long for this observation point.

29619 Newport Pl, Castaic, CA  
91384, USA  
(34.454428199999995,  
-118.62139669999998)

Record time at observation point

4 Dec 2023 7:13 AM PST

Record Wind Speed (mph)

0

Have the weather conditions changed since last recorded?

No

Are you experiencing any odors

No

Stop #21: Intersection of The Old Road and Hillcrest Parkway

Use map locator to enter lat/long for this observation point.

The Old Rd & Hillcrest Pky,  
California 91384, USA  
(34.470033,  
-118.61671299999998)

Record time at observation point

4 Dec 2023 7:32 AM PST

Record Wind Speed (mph)

0.9

Record Wind Direction

E

<b>Have the weather conditions changed since last recorded?</b>	No
<b>Are you experiencing any odors</b>	No
Stop #22: Intersection of Hillcrest Parkway and Park Vista Drive at Castaic Elementary School	
<b>Use map locator to enter lat/long for this observation point.</b>	28332 Foothill Rd, Castaic, CA 91384, USA (34.471645699999996, -118.62989749999998)
<b>Record time at observation point</b>	4 Dec 2023 7:29 AM PST
<b>Record Wind Speed (mph)</b>	4.5
<b>Record Wind Direction</b>	N
<b>Have the weather conditions changed since last recorded?</b>	No
<b>Are you experiencing any odors</b>	No
Stop #23: Intersection of Creekbed Road and Firebrand Drive	
<b>Use map locator to enter lat/long for this observation point.</b>	27704 Firebrand Dr, Castaic, CA 91384, USA (34.457861199999996, -118.61993810000001)
<b>Record time at observation point</b>	4 Dec 2023 7:35 AM PST
<b>Record Wind Speed (mph)</b>	0.4
<b>Record Wind Direction</b>	NW
<b>Have the weather conditions changed since last recorded?</b>	No
<b>Are you experiencing any odors</b>	Yes
<b>Description of Odor</b>	Other
<b>Describe odor</b>	Laundry detergent
<b>Intensity of Odor</b>	1 - Very light odor detected
<b>Are any corrective actions needed?</b>	No
Stop #24: Intersection of The Old Road and Live Oak Road	
<b>Use map locator to enter lat/long for this observation point.</b>	29491 The Old Rd, Castaic, CA

91384, USA  
(34.452941599999996,  
-118.6164008)

<b>Record time at observation point</b>	4 Dec 2023 7:23 AM PST
<b>Record Wind Speed (mph)</b>	0.7
<b>Record Wind Direction</b>	NW
<b>Have the weather conditions changed since last recorded?</b>	No
<b>Are you experiencing any odors</b>	No
Stop #25: Intersection of Live Oak Road and Hidden Trail Road	1 flagged

27662 Buckskin Dr, Castaic, CA  
91384, USA  
(34.4501688,  
-118.61797809999999)

<b>Use map locator to enter lat/long for this observation point.</b>	
<b>Record time at observation point</b>	4 Dec 2023 7:22 AM PST
<b>Record Wind Speed (mph)</b>	0.7
<b>Record Wind Direction</b>	NW
<b>Have the weather conditions changed since last recorded?</b>	No
<b>Are you experiencing any odors</b>	Yes
<b>Description of Odor</b>	Other
<b>Describe odor</b>	Skunk
<b>Intensity of Odor</b>	2 - Light odor detected
<b>Are any corrective actions needed?</b>	No

Stop #26: Intersection of Live Oak Elementary School at Saddleridge Way	1 flagged
---	-----------

(34.4504145, -118.6190656)

<b>Record time at observation point</b>	4 Dec 2023 7:20 AM PST
<b>Record Wind Speed (mph)</b>	0
<b>Have the weather conditions changed since last recorded?</b>	No

<b>Are you experiencing any odors</b>	Yes
<b>Description of Odor</b>	Other
<b>Describe odor</b>	Fresh cut grass and leaf blower motor
<b>Intensity of Odor</b>	2 - Light odor detected
<b>Are any corrective actions needed?</b>	No
Stop #27: Intersection of Rangewood Road and Buckskin Drive	1 flagged
<b>Use map locator to enter lat/long for this observation point.</b>	29203 Saddleridge Way, Castaic, CA 91384, USA (34.4492799, -118.62036769999999)
<b>Record time at observation point</b>	4 Dec 2023 7:18 AM PST
<b>Record Wind Speed (mph)</b>	0
<b>Have the weather conditions changed since last recorded?</b>	No
<b>Are you experiencing any odors</b>	Yes
<b>Description of Odor</b>	Other
<b>Describe odor</b>	Food and household cleanser
<b>Intensity of Odor</b>	1 - Very light odor detected
<b>Are any corrective actions needed?</b>	No
Stop #28: Intersection of Quincy Street and Cambridge Avenue	
<b>Use map locator to enter lat/long for this observation point.</b>	27803 Quincy St, Castaic, CA 91384, USA (34.453026699999995, -118.62002930000001)
<b>Record time at observation point</b>	4 Dec 2023 7:15 AM PST
<b>Record Wind Speed (mph)</b>	0.4
<b>Record Wind Direction</b>	N
<b>Have the weather conditions changed since last recorded?</b>	No
<b>Are you experiencing any odors</b>	No



Stop #29: Intersection of Hasley Canyon Road and Commerce Center Drive (Santa Clarita Valley International School & Playmakers Preschool)

1 flagged

**Use map locator to enter lat/long for this observation point.**

28050 Hasley Canyon Rd, Castaic,  
CA 91384, USA  
(34.4509472, -118.6247111)

**Record time at observation point**

4 Dec 2023 7:11 AM PST

**Record Wind Speed (mph)**

0.9

**Record Wind Direction**

W

**Have the weather conditions changed since last recorded?**

No

**Are you experiencing any odors**

Yes

**Description of Odor**

Other

**Describe odor**

Eucalyptus

**Intensity of Odor**

1 - Very light odor detected

**Are any corrective actions needed?**

No

Stop #30: Intersection of Commerce Center Drive and Witherspoon Parkway

**Use map locator to enter lat/long for this observation point.**

Commerce Center Dr &  
Witherspoon Pky, California  
91355, USA  
(34.445074999999996,  
-118.62639800000001)

**Record time at observation point**

4 Dec 2023 7:09 AM PST

**Record Wind Speed (mph)**

0

**Have the weather conditions changed since last recorded?**

No

**Are you experiencing any odors**

No

Stop #31: Intersection of Franklin Parkway and driveway leading to the United States Postal Service

**Use map locator to enter lat/long for this observation point.**

28000 Franklin Pkwy, Valencia, CA  
91355, USA  
(34.4352261,  
-118.62850189999997)

**Record time at observation point**

4 Dec 2023 7:06 AM PST

**Record Wind Speed (mph)**

1.1

**Record Wind Direction**

SW

**Have the weather conditions changed since last recorded?**

No

**Are you experiencing any odors**

No

Stop #32: Intersection of Henry Mayo Drive and Cambridge View Drive, leading into the Valencia Travel Village RV Resort

**Use map locator to enter lat/long for this observation point.**

CA-126, Castaic, CA 91384, USA  
(34.4293868,  
-118.62566710000002)

**Record time at observation point**

4 Dec 2023 7:02 AM PST

**Record Wind Speed (mph)**

2.7

**Record Wind Direction**

NE

**Have the weather conditions changed since last recorded?**

No

**Are you experiencing any odors**

No

**Recorder Signature**



Julian Jenkins  
4 Dec 2023 8:22 AM PST

---

**Upon completion of this patrol, please check the box to trigger necessary notifications.**

# 4050 - Chiquita Odor Patrol Template

Complete

<b>Score</b>	3 / 3 (100%)	<b>Flagged items</b>	2	<b>Actions</b>	0
<b>Conducted on</b>	5 Dec 2023 8:06 PM PST				
<b>Prepared by</b>	Chiquita Landfill				
<b>If the name of the person conducting the Patrol does not appear above, please enter it here:</b>	Adrian and Nicolas				
<b>What type of patrol is this?</b>	Regular Patrol				
<b>Weather Conditions at the time of patrol.</b>	Partly Cloudy				
<b>Temperature at time of Patrol</b>	57°F Should be between -50°F to 125°F				
<b>I acknowledge that I have not visited the Reaction Area, working face, or other areas where exposed trash or landfill gas odors exist at Chiquita Canyon Landfill within four (4) hours prior to conducting the odor surveillance.</b>	<input checked="" type="checkbox"/>				
<b>I acknowledge that I will assess each Patrol Stop while standing outside of the vehicle.</b>	<input checked="" type="checkbox"/>				

**Flagged items**

2 flagged

Odor Patrol Stops / Stop #3: Intersection of Lincoln Avenue and Jackson Street

**Are you experiencing any odors**

Yes


Odor Patrol Stops / Stop #8: Intersection of Lexington Drive and Morningside Drive

**Are you experiencing any odors**

Yes

<b>Odor Patrol Stops</b>	2 flagged
Stop #1: Chiquito Canyon Road and Driveway leading to the LA County Fire's Del Valle Regional Training Center	
<b>Use map locator to enter lat/long for this observation point.</b>	28101 Chiquito Canyon Rd, Castaic, CA 91384, USA (34.4327341, -118.6590693)
<b>Record time at observation point</b>	5 Dec 2023 8:11 PM PST
<b>Record Wind Speed (mph)</b>	8.5
<b>Record Wind Direction</b>	SE
<b>Have the weather conditions changed since start of patrol?</b>	No
<b>Are you experiencing any odors</b>	No
Stop #2: Intersection of Chiquito Canyon Road and Lincoln Avenue	
<b>Use map locator to enter lat/long for this observation point.</b>	28464 Chiquito Canyon Rd, Castaic, CA 91384, USA (34.438305899999996, -118.65799469999999)
<b>Record time at observation point</b>	5 Dec 2023 8:13 PM PST
<b>Record Wind Speed (mph)</b>	5.6
<b>Record Wind Direction</b>	SE
<b>Have the weather conditions changed since last recorded?</b>	No
<b>Are you experiencing any odors</b>	No
Stop #3: Intersection of Lincoln Avenue and Jackson Street	
<b>Use map locator to enter lat/long for this observation point.</b>	(34.439671, -118.655898)
<b>Record time at observation point</b>	5 Dec 2023 8:15 PM PST
<b>Record Wind Speed (mph)</b>	2.5
<b>Record Wind Direction</b>	S
<b>Have the weather conditions changed since last recorded?</b>	No
<b>Are you experiencing any odors</b>	Yes

<b>Description of Odor</b>	Landfill Waste/Trash
<b>Intensity of Odor</b>	2 - Light odor detected
<b>Are any corrective actions needed?</b>	No
Stop #4: Intersection of Buchanan Way and Chiquito Canyon Road	
<b>Use map locator to enter lat/long for this observation point.</b>	28843 Hasley Canyon Rd, Castaic, CA 91384, USA (34.4577953, -118.6404274)
<b>Record time at observation point</b>	5 Dec 2023 8:17 PM PST
<b>Record Wind Speed (mph)</b>	.9
<b>Record Wind Direction</b>	NE
<b>Have the weather conditions changed since last recorded?</b>	No
<b>Are you experiencing any odors</b>	No
Stop #5: Intersection of Lincoln Avenue and Harding Avenue	
<b>Use map locator to enter lat/long for this observation point.</b>	11629 Daleside Ave, Hawthorne, CA 90250, USA (34.443070999999996, -118.655496)
<b>Record time at observation point</b>	5 Dec 2023 8:18 PM PST
<b>Record Wind Speed (mph)</b>	1.3
<b>Record Wind Direction</b>	E
<b>Have the weather conditions changed since last recorded?</b>	No
<b>Are you experiencing any odors</b>	No
Stop #6: Intersection of Chiquito Canyon Road and San Martinez Road	
<b>Use map locator to enter lat/long for this observation point.</b>	28900 Chiquito Canyon Rd, Castaic, CA 91384, USA (34.4451696, -118.65758459999999)
<b>Record time at observation point</b>	5 Dec 2023 8:20 PM PST
<b>Record Wind Speed (mph)</b>	2

<b>Record Wind Direction</b>	SE
<b>Have the weather conditions changed since last recorded?</b>	No
<b>Are you experiencing any odors</b>	No
Stop #7: Intersection of San Martinez Road and Morningside Drive	
<b>Use map locator to enter lat/long for this observation point.</b>	28918 Morningside Dr, Castaic, CA 91384, USA (34.4466231, -118.66092540000001)
<b>Record time at observation point</b>	5 Dec 2023 8:22 PM PST
<b>Record Wind Speed (mph)</b>	0
<b>Have the weather conditions changed since last recorded?</b>	No
<b>Are you experiencing any odors</b>	No
Stop #8: Intersection of Lexington Drive and Morningside Drive	
<b>Use map locator to enter lat/long for this observation point.</b>	1 flagged (34.4484331, -118.6606868)
<b>Record time at observation point</b>	5 Dec 2023 8:22 PM PST
<b>Record Wind Speed (mph)</b>	0
<b>Have the weather conditions changed since last recorded?</b>	No
<b>Are you experiencing any odors</b>	Yes
<b>Description of Odor</b>	Residential Waste/Trash
	
Photo 1	
<b>Intensity of Odor</b>	2 - Light odor detected
<b>Are any corrective actions needed?</b>	No
Stop #9: Intersection of Val Verde Road and Trellis Road	
<b>Use map locator to enter lat/long for this observation point.</b>	(34.4477807, -118.6659191)



Record time at observation point

5 Dec 2023 8:26 PM PST

Record Wind Speed (mph)

0

Have the weather conditions changed since last recorded?

No

Are you experiencing any odors

No

Stop #10: Intersection of San Martinez Road and Euclid Ave.

Use map locator to enter lat/long for this observation point.

30703 San Martinez Rd, Castaic,  
CA 91384, USA  
(34.448692199999996,  
-118.6712099)

Record time at observation point

5 Dec 2023 8:28 PM PST

Record Wind Speed (mph)

2.5

Record Wind Direction

NE

Have the weather conditions changed since last recorded?

No

Are you experiencing any odors

No

Stop #11: Intersection of San Martinez Road and Keningston Road

Use map locator to enter lat/long for this observation point.

(34.446008, -118.6494032)

Record time at observation point

5 Dec 2023 8:32 PM PST

Record Wind Speed (mph)

.4

Record Wind Direction

N

Have the weather conditions changed since last recorded?

No

Are you experiencing any odors

No

Stop #12: Intersection of Hunstock Street and Windsor Road

Use map locator to enter lat/long for this observation point.

(34.4480333, -118.6629037)

Record time at observation point

5 Dec 2023 8:25 PM PST

Record Wind Speed (mph)

0

Have the weather conditions changed since last recorded?

No

Are you experiencing any odors

No

Stop #13: Intersection of Del Valle Road and Silver Street

Use map locator to enter lat/long for this observation point.

29098 Del Valle Rd Suite E, Val Verde, CA 91384, USA  
(34.4484511, -118.65538769999999)

Record time at observation point

5 Dec 2023 8:35 PM PST

Record Wind Speed

0

Have the weather conditions changed since last recorded?

No

Are you experiencing any odors

No

Stop #14: Intersection of Del Valle Road and Hasley Canyon Road

Use map locator to enter lat/long for this observation point.

Del Valle Rd & Hasley Canyon Rd, California 91355, USA  
(34.456905, -118.64146400000001)

Record time at observation point

5 Dec 2023 8:38 PM PST

Record Wind Speed (mph)

3.1

Record Wind Direction

E

Have the weather conditions changed since last recorded?

No

Are you experiencing any odors

No

Stop #15: Intersection of Hasley Canyon Road and Gibraltar Lane

Use map locator to enter lat/long for this observation point.

(34.4551426, -118.6334331)

Record time at observation point

5 Dec 2023 8:40 PM PST

Record Wind Speed (mph)

0

Have the weather conditions changed since last recorded?

No

Are you experiencing any odors

No

Stop #16: Intersection of Gibraltar Lane and Alton Way

Use map locator to enter lat/long for this observation point.

28429 Gibraltar Ln, Castaic, CA  
91384, USA  
(34.4547595,  
-118.63055109999999)

Record time at observation point

5 Dec 2023 8:41 PM PST

Record Wind Speed (mph)

.7

Record Wind Direction

E

Have the weather conditions changed since last recorded?

No

Are you experiencing any odors

No

Stop #17: Intersection of Castlebury Place and Picadilly Place

Use map locator to enter lat/long for this observation point.

661 Your Home Away!, Castaic, CA  
91384, USA  
(34.4536497,  
-118.62767199999998)

Record time at observation point

5 Dec 2023 8:42 PM PST

Record Wind Speed (mph)

0

Have the weather conditions changed since last recorded?

No

Are you experiencing any odors

No

Stop #18: Intersection of Gibraltar Lane and Springvale Lane

Use map locator to enter lat/long for this observation point.

28223 Gibraltar Ln, Castaic, CA  
91384, USA  
(34.455888099999996,  
-118.62878079999999)

Record time at observation point

5 Dec 2023 9:14 PM PST

Record Wind Speed (mph)

27

Record Wind Direction

S

Have the weather conditions changed since last recorded?

No

Are you experiencing any odors

No

Stop #19: Intersection of Gibraltar Lane and Cambridge Avenue

Use map locator to enter lat/long for this observation point.

28003 Gibraltar Ln, Castaic, CA  
91384, USA

(34.4583288, -118.6270032)

<b>Record time at observation point</b>	5 Dec 2023 8:45 PM PST
<b>Record Wind Speed (mph)</b>	0.9
<b>Record Wind Direction</b>	E
<b>Have the weather conditions changed since last recorded?</b>	No
<b>Are you experiencing any odors</b>	No
Stop #20: Intersection of Cambridge Avenue and Hasley Canyon Road	

**Use map locator to enter lat/long for this observation point.** 29615 Cambridge Ave, Castaic, CA 91384, USA (34.4551637, -118.62194369999999)

<b>Record time at observation point</b>	5 Dec 2023 8:46 PM PST
<b>Record Wind Speed (mph)</b>	.9
<b>Record Wind Direction</b>	E
<b>Have the weather conditions changed since last recorded?</b>	No
<b>Are you experiencing any odors</b>	No
Stop #21: Intersection of The Old Road and Hillcrest Parkway	

**Use map locator to enter lat/long for this observation point.** 27704 Firebrand Dr, Castaic, CA 91384, USA (34.457861199999996, -118.61993810000001)

<b>Record time at observation point</b>	5 Dec 2023 8:47 PM PST
<b>Record Wind Speed (mph)</b>	0
<b>Have the weather conditions changed since last recorded?</b>	No
<b>Are you experiencing any odors</b>	No
Stop #22: Intersection of Hillcrest Parkway and Park Vista Drive at Castaic Elementary School	

**Use map locator to enter lat/long for this observation point.** 27618 Iris Pl, Castaic, CA 91384, USA (34.470717199999996,

-118.61738550000001)

<b>Record time at observation point</b>	5 Dec 2023 8:51 PM PST
<b>Record Wind Speed (mph)</b>	0
<b>Have the weather conditions changed since last recorded?</b>	No
<b>Are you experiencing any odors</b>	No
Stop #23: Intersection of Creekbed Road and Firebrand Drive	
<b>Use map locator to enter lat/long for this observation point.</b>	Firebrand And Creekbed
<b>Record time at observation point</b>	5 Dec 2023 8:47 PM PST
<b>Record Wind Speed (mph)</b>	0.8
<b>Record Wind Direction</b>	SE
<b>Have the weather conditions changed since last recorded?</b>	No
<b>Are you experiencing any odors</b>	No
Stop #24: Intersection of The Old Road and Live Oak Road	
<b>Use map locator to enter lat/long for this observation point.</b>	27602 Hartford Ave, Castaic, CA 91384, USA (34.453196, -118.61702079999998)
<b>Record time at observation point</b>	5 Dec 2023 8:59 PM PST
<b>Record Wind Speed (mph)</b>	2.5
<b>Record Wind Direction</b>	E
<b>Have the weather conditions changed since last recorded?</b>	No
<b>Are you experiencing any odors</b>	No
Stop #25: Intersection of Live Oak Road and Hidden Trail Road	
<b>Use map locator to enter lat/long for this observation point.</b>	27646 Buckskin Dr, Castaic, CA 91384, USA (34.4505333, -118.61779569999999)
<b>Record time at observation point</b>	5 Dec 2023 9:01 PM PST

<b>Record Wind Speed (mph)</b>	.7
<b>Record Wind Direction</b>	W
<b>Have the weather conditions changed since last recorded?</b>	No
<b>Are you experiencing any odors</b>	No
Stop #26: Intersection of Live Oak Elementary School at Saddleridge Way	
<b>Use map locator to enter lat/long for this observation point.</b>	27715 Saddleridge Way, Castaic, CA 91384, USA (34.4504892, -118.6202344)
<b>Record time at observation point</b>	5 Dec 2023 9:03 PM PST
<b>Record Wind Speed (mph)</b>	1.1
<b>Record Wind Direction</b>	E
<b>Have the weather conditions changed since last recorded?</b>	No
<b>Are you experiencing any odors</b>	No
Stop #27: Intersection of Rangewood Road and Buckskin Drive	
<b>Use map locator to enter lat/long for this observation point.</b>	29165 Saddleridge Way, Castaic, CA 91384, USA (34.4491454, -118.62033539999999)
<b>Record time at observation point</b>	5 Dec 2023 9:04 PM PST
<b>Record Wind Speed (mph)</b>	2.9
<b>Record Wind Direction</b>	E
<b>Have the weather conditions changed since last recorded?</b>	No
<b>Are you experiencing any odors</b>	No
Stop #28: Intersection of Quincy Street and Cambridge Avenue	
<b>Use map locator to enter lat/long for this observation point.</b>	27803 Quincy St, Castaic, CA 91384, USA (34.453026699999995, -118.62002930000001)
<b>Record time at observation point</b>	5 Dec 2023 9:05 PM PST

<b>Record Wind Speed (mph)</b>	1.8
<b>Record Wind Direction</b>	N
<b>Have the weather conditions changed since last recorded?</b>	No
<b>Are you experiencing any odors</b>	No
Stop #29: Intersection of Hasley Canyon Road and Commerce Center Drive (Santa Clarita Valley International School & Playmakers Preschool)	
<b>Use map locator to enter lat/long for this observation point.</b>	28050 Hasley Canyon Rd, Castaic, CA 91384, USA (34.4509472, -118.6247111)
<b>Record time at observation point</b>	5 Dec 2023 9:09 PM PST
<b>Record Wind Speed (mph)</b>	0
<b>Have the weather conditions changed since last recorded?</b>	No
<b>Are you experiencing any odors</b>	No
Stop #30: Intersection of Commerce Center Drive and Witherspoon Parkway	
<b>Use map locator to enter lat/long for this observation point.</b>	Commerce Center Dr & Witherspoon Pky, California 91384, USA (34.445912, -118.626105)
<b>Record time at observation point</b>	5 Dec 2023 9:10 PM PST
<b>Record Wind Speed (mph)</b>	2.5
<b>Record Wind Direction</b>	SW
<b>Have the weather conditions changed since last recorded?</b>	No
<b>Are you experiencing any odors</b>	No
Stop #31: Intersection of Franklin Parkway and driveway leading to the United States Postal Service	
<b>Use map locator to enter lat/long for this observation point.</b>	28000 Franklin Pkwy, Valencia, CA 91355, USA (34.4352261, -118.62850189999997)
<b>Record time at observation point</b>	5 Dec 2023 9:12 PM PST

<b>Record Wind Speed (mph)</b>	.4
<b>Record Wind Direction</b>	E
<b>Have the weather conditions changed since last recorded?</b>	No
<b>Are you experiencing any odors</b>	No

Stop #32: Intersection of Henry Mayo Drive and Cambridge View Drive, leading into the Valencia Travel Village RV Resort

**Use map locator to enter lat/long for this observation point.** Cambridge View Dr, Valencia, CA  
91355, USA  
(34.42936802345623,  
-118.62476997077465)

<b>Record time at observation point</b>	5 Dec 2023 9:17 PM PST
<b>Record Wind Speed (mph)</b>	.9
<b>Record Wind Direction</b>	S
<b>Have the weather conditions changed since last recorded?</b>	No
<b>Are you experiencing any odors</b>	No



**Recorder Signature**



adrian mendoza  
5 Dec 2023 9:14 PM PST

---

**Upon completion of this patrol, please check the box to trigger necessary notifications.**

## Media summary




Photo 1

# 4050 - Chiquita Odor Patrol Template

Complete

<b>Score</b>	3 / 3 (100%)	<b>Flagged items</b>	8	<b>Actions</b>	0
<b>Conducted on</b>	5 Dec 2023 7:00 AM PST				
<b>Prepared by</b>	Chiquita Landfill				
<b>If the name of the person conducting the Patrol does not appear above, please enter it here:</b>	Julian Jenkins				
<b>What type of patrol is this?</b>	Regular Patrol				
<b>Weather Conditions at the time of patrol.</b>	Sunny				
<b>Temperature at time of Patrol</b>	63°F Should be between -50°F to 125°F				
<b>I acknowledge that I have not visited the Reaction Area, working face, or other areas where exposed trash or landfill gas odors exist at Chiquita Canyon Landfill within four (4) hours prior to conducting the odor surveillance.</b>	<input checked="" type="checkbox"/>				
<b>I acknowledge that I will assess each Patrol Stop while standing outside of the vehicle.</b>	<input checked="" type="checkbox"/>				

**Flagged items**

8 flagged

Odor Patrol Stops / Stop #5: Intersection of Lincoln Avenue and Harding Avenue

**Are you experiencing any odors**

Yes

Odor Patrol Stops / Stop #6: Intersection of Chiquito Canyon Road and San Martinez Road

**Are you experiencing any odors**

Yes

Odor Patrol Stops / Stop #7: Intersection of San Martinez Road and Morningside Drive

**Are you experiencing any odors**

Yes

Odor Patrol Stops / Stop #8: Intersection of Lexington Drive and Morningside Drive

**Are you experiencing any odors**

Yes

Odor Patrol Stops / Stop #14: Intersection of Del Valle Road and Hasley Canyon Road

**Are you experiencing any odors**

Yes

Odor Patrol Stops / Stop #19: Intersection of Gibraltar Lane and Cambridge Avenue

**Are you experiencing any odors**

Yes

Odor Patrol Stops / Stop #20: Intersection of Cambridge Avenue and Hasley Canyon Road

**Are you experiencing any odors**

Yes

Odor Patrol Stops / Stop #21: Intersection of The Old Road and Hillcrest Parkway

**Are you experiencing any odors**

Yes

<b>Odor Patrol Stops</b>	8 flagged
Stop #1: Chiquito Canyon Road and Driveway leading to the LA County Fire's Del Valle Regional Training Center	
<b>Use map locator to enter lat/long for this observation point.</b>	28101 Chiquito Canyon Rd, Castaic, CA 91384, USA (34.4317609, -118.6589423)
<b>Record time at observation point</b>	5 Dec 2023 8:32 AM PST
<b>Record Wind Speed (mph)</b>	4.9
<b>Record Wind Direction</b>	N
<b>Have the weather conditions changed since start of patrol?</b>	No
<b>Are you experiencing any odors</b>	No
Stop #2: Intersection of Chiquito Canyon Road and Lincoln Avenue	
<b>Use map locator to enter lat/long for this observation point.</b>	28502 Chiquito Canyon Rd, Castaic, CA 91384, USA (34.4386473, -118.65790359999998)
<b>Record time at observation point</b>	5 Dec 2023 8:30 AM PST
<b>Record Wind Speed (mph)</b>	5.6
<b>Record Wind Direction</b>	NE
<b>Have the weather conditions changed since last recorded?</b>	No
<b>Are you experiencing any odors</b>	No
Stop #3: Intersection of Lincoln Avenue and Jackson Street	
<b>Use map locator to enter lat/long for this observation point.</b>	28604 Lincoln Ave, Val Verde, CA 91384, USA (34.439904, -118.655625)
<b>Record time at observation point</b>	5 Dec 2023 8:28 AM PST
<b>Record Wind Speed (mph)</b>	1.6
<b>Record Wind Direction</b>	E
<b>Have the weather conditions changed since last recorded?</b>	No

<b>Are you experiencing any odors</b>	No
Stop #4: Intersection of Buchanan Way and Chiquito Canyon Road	
<b>Use map locator to enter lat/long for this observation point.</b>	28703 Chiquito Canyon Rd, Castaic, CA 91384, USA (34.441859799999996, -118.6573111)
<b>Record time at observation point</b>	5 Dec 2023 8:23 AM PST
<b>Record Wind Speed (mph)</b>	0
<b>Have the weather conditions changed since last recorded?</b>	No
<b>Are you experiencing any odors</b>	No
Stop #5: Intersection of Lincoln Avenue and Harding Avenue	1 flagged
<b>Use map locator to enter lat/long for this observation point.</b>	(34.4430968, -118.655653)
<b>Record time at observation point</b>	5 Dec 2023 8:26 AM PST
<b>Record Wind Speed (mph)</b>	3.8
<b>Record Wind Direction</b>	NW
<b>Have the weather conditions changed since last recorded?</b>	No
<b>Are you experiencing any odors</b>	Yes
<b>Description of Odor</b>	Other
<b>Describe odor</b>	Dryer sheets
<b>Intensity of Odor</b>	1 - Very light odor detected
<b>Are any corrective actions needed?</b>	No
Stop #6: Intersection of Chiquito Canyon Road and San Martinez Road	1 flagged
<b>Use map locator to enter lat/long for this observation point.</b>	30006 San Martinez Rd, Val Verde, CA 91384, USA (34.444958299999996, -118.6580404)
<b>Record time at observation point</b>	5 Dec 2023 8:06 AM PST

Record Wind Speed (mph)	1.3
Record Wind Direction	W
Have the weather conditions changed since last recorded?	No
Are you experiencing any odors	Yes
Description of Odor	Other
Describe odor	Citrusy odor
Intensity of Odor	1 - Very light odor detected
Are any corrective actions needed?	No
Stop #7: Intersection of San Martinez Road and Morningside Drive	1 flagged
Use map locator to enter lat/long for this observation point.	30139 San Martinez Rd, Castaic, CA 91384, USA (34.44624, -118.66109490000001)
Record time at observation point	5 Dec 2023 8:08 AM PST
Record Wind Speed (mph)	0.7
Record Wind Direction	SW
Have the weather conditions changed since last recorded?	No
Are you experiencing any odors	Yes
Description of Odor	Other
Describe odor	Citrusy odor
Intensity of Odor	1 - Very light odor detected
Are any corrective actions needed?	No
Stop #8: Intersection of Lexington Drive and Morningside Drive	1 flagged
Use map locator to enter lat/long for this observation point.	(34.4483149, -118.6606298)
Record time at observation point	5 Dec 2023 8:10 AM PST
Record Wind Speed (mph)	0.7

<b>Record Wind Direction</b>	NE
<b>Have the weather conditions changed since last recorded?</b>	No
<b>Are you experiencing any odors</b>	Yes
<b>Description of Odor</b>	Other
<b>Describe odor</b>	Rancid cooking oil
<b>Intensity of Odor</b>	2 - Light odor detected
<b>Are any corrective actions needed?</b>	No
Stop #9: Intersection of Val Verde Road and Trellis Road	
<b>Use map locator to enter lat/long for this observation point.</b>	(34.4481906, -118.6628875)
<b>Record time at observation point</b>	5 Dec 2023 8:13 AM PST
<b>Record Wind Speed (mph)</b>	4.2
<b>Record Wind Direction</b>	N
<b>Have the weather conditions changed since last recorded?</b>	No
<b>Are you experiencing any odors</b>	No
Stop #10: Intersection of San Martinez Road and Euclid Ave.	
<b>Use map locator to enter lat/long for this observation point.</b>	(34.447857, -118.6659041)
<b>Record time at observation point</b>	5 Dec 2023 8:15 AM PST
<b>Record Wind Speed (mph)</b>	0.4
<b>Record Wind Direction</b>	NE
<b>Have the weather conditions changed since last recorded?</b>	No
<b>Are you experiencing any odors</b>	No
Stop #11: Intersection of San Martinez Road and Keningston Road	
<b>Use map locator to enter lat/long for this observation point.</b>	30703 San Martinez Rd, Castaic, CA 91384, USA (34.448692199999996, -118.6712099)



Record time at observation point

5 Dec 2023 8:18 AM PST

Record Wind Speed (mph)

1.6

Record Wind Direction

E

Have the weather conditions changed since last recorded?

No

Are you experiencing any odors

No

Stop #12: Intersection of Hunstock Street and Windsor Road

Use map locator to enter lat/long for this observation point.

(34.4456717, -118.6498868)

Record time at observation point

5 Dec 2023 8:02 AM PST

Record Wind Speed (mph)

1.8

Record Wind Direction

W

Have the weather conditions changed since last recorded?

No

Are you experiencing any odors

No

Stop #13: Intersection of Del Valle Road and Silver Street

Use map locator to enter lat/long for this observation point.

29098 Del Valle Rd Suite E, Val Verde, CA 91384, USA  
(34.4484511, -118.65538769999999)

Record time at observation point

5 Dec 2023 7:58 AM PST

Record Wind Speed

5.4

Record Wind Direction

N

Have the weather conditions changed since last recorded?

No

Are you experiencing any odors

No

Stop #14: Intersection of Del Valle Road and Hasley Canyon Road

1 flagged

Use map locator to enter lat/long for this observation point.

Del Valle Rd & Hasley Canyon Rd, California 91355, USA  
(34.456905, -118.64146400000001)

Record time at observation point

5 Dec 2023 7:55 AM PST

<b>Record Wind Speed (mph)</b>	2.2
<b>Record Wind Direction</b>	N
<b>Have the weather conditions changed since last recorded?</b>	No
<b>Are you experiencing any odors</b>	Yes
<b>Description of Odor</b>	Chemical
Oil	
<b>Intensity of Odor</b>	1 - Very light odor detected
<b>Are any corrective actions needed?</b>	No
Stop #15: Intersection of Hasley Canyon Road and Gibraltar Lane	
<b>Use map locator to enter lat/long for this observation point.</b>	(34.4551344, -118.6335261)
<b>Record time at observation point</b>	5 Dec 2023 7:53 AM PST
<b>Record Wind Speed (mph)</b>	4.7
<b>Record Wind Direction</b>	NW
<b>Have the weather conditions changed since last recorded?</b>	No
<b>Are you experiencing any odors</b>	No
Stop #16: Intersection of Gibraltar Lane and Alton Way	
<b>Use map locator to enter lat/long for this observation point.</b>	(34.4549636, -118.630127)
<b>Record time at observation point</b>	5 Dec 2023 7:51 AM PST
<b>Record Wind Speed (mph)</b>	2.5
<b>Record Wind Direction</b>	N
<b>Have the weather conditions changed since last recorded?</b>	No
<b>Are you experiencing any odors</b>	No
Stop #17: Intersection of Castlebury Place and Picadilly Place	
<b>Use map locator to enter lat/long for this observation point.</b>	28203 Picadilly Pl, Castaic, CA 91384, USA

(34.4539706,  
-118.62780079999999)

<b>Record time at observation point</b>	5 Dec 2023 7:48 AM PST
<b>Record Wind Speed (mph)</b>	3.1
<b>Record Wind Direction</b>	N
<b>Have the weather conditions changed since last recorded?</b>	No
<b>Are you experiencing any odors</b>	No
Stop #18: Intersection of Gibraltar Lane and Springvale Lane	

**Use map locator to enter lat/long for this observation point.** 28256 Springvale Ln, Castaic, CA  
91384, USA  
(34.4555485,  
-118.62855289999997)

<b>Record time at observation point</b>	5 Dec 2023 7:45 AM PST
<b>Record Wind Speed (mph)</b>	1.8
<b>Record Wind Direction</b>	N
<b>Have the weather conditions changed since last recorded?</b>	No
<b>Are you experiencing any odors</b>	No
Stop #19: Intersection of Gibraltar Lane and Cambridge Avenue	1 flagged

**Use map locator to enter lat/long for this observation point.** 28003 Gibraltar Ln, Castaic, CA  
91384, USA  
(34.4583288, -118.6270032)

<b>Record time at observation point</b>	5 Dec 2023 7:43 AM PST
<b>Record Wind Speed (mph)</b>	0
<b>Have the weather conditions changed since last recorded?</b>	No
<b>Are you experiencing any odors</b>	Yes
<b>Description of Odor</b>	Other
<b>Describe odor</b>	Sweet household fragrance
<b>Intensity of Odor</b>	1 - Very light odor detected

<b>Are any corrective actions needed?</b>	No
Stop #20: Intersection of Cambridge Avenue and Hasley Canyon Road	1 flagged
<b>Use map locator to enter lat/long for this observation point.</b>	29619 Newport Pl, Castaic, CA 91384, USA (34.454428199999995, -118.62139669999998)
<b>Record time at observation point</b>	5 Dec 2023 7:17 AM PST
<b>Record Wind Speed (mph)</b>	2.0
<b>Record Wind Direction</b>	NW
<b>Have the weather conditions changed since last recorded?</b>	No
<b>Are you experiencing any odors</b>	Yes
<b>Description of Odor</b>	Chemical
Chlorine	
<b>Intensity of Odor</b>	1 - Very light odor detected
<b>Are any corrective actions needed?</b>	No
Stop #21: Intersection of The Old Road and Hillcrest Parkway	1 flagged
<b>Use map locator to enter lat/long for this observation point.</b>	The Old Rd & Hillcrest Pky, California 91384, USA (34.470033, -118.61671299999998)
<b>Record time at observation point</b>	5 Dec 2023 7:36 AM PST
<b>Record Wind Speed (mph)</b>	2.9
<b>Record Wind Direction</b>	N
<b>Have the weather conditions changed since last recorded?</b>	No
<b>Are you experiencing any odors</b>	Yes
<b>Description of Odor</b>	Chemical
Car exhaust and burnt rubber	
<b>Intensity of Odor</b>	1 - Very light odor detected

<b>Are any corrective actions needed?</b>	No
Stop #22: Intersection of Hillcrest Parkway and Park Vista Drive at Castaic Elementary School	
<b>Use map locator to enter lat/long for this observation point.</b>	28332 Foothill Rd, Castaic, CA 91384, USA (34.471645699999996, -118.62989749999998)
<b>Record time at observation point</b>	5 Dec 2023 7:33 AM PST
<b>Record Wind Speed (mph)</b>	4.0
<b>Record Wind Direction</b>	N
<b>Have the weather conditions changed since last recorded?</b>	No
<b>Are you experiencing any odors</b>	No
Stop #23: Intersection of Creekbed Road and Firebrand Drive	
<b>Use map locator to enter lat/long for this observation point.</b>	27704 Firebrand Dr, Castaic, CA 91384, USA (34.457861199999996, -118.61993810000001)
<b>Record time at observation point</b>	5 Dec 2023 7:40 AM PST
<b>Record Wind Speed (mph)</b>	1.3
<b>Record Wind Direction</b>	N
<b>Have the weather conditions changed since last recorded?</b>	No
<b>Are you experiencing any odors</b>	No
Stop #24: Intersection of The Old Road and Live Oak Road	
<b>Use map locator to enter lat/long for this observation point.</b>	29491 The Old Rd, Castaic, CA 91384, USA (34.452941599999996, -118.6164008)
<b>Record time at observation point</b>	5 Dec 2023 7:27 AM PST
<b>Record Wind Speed (mph)</b>	4.5
<b>Record Wind Direction</b>	NE
<b>Have the weather conditions changed since last recorded?</b>	No

<b>Are you experiencing any odors</b>	No
Stop #25: Intersection of Live Oak Road and Hidden Trail Road	
<b>Use map locator to enter lat/long for this observation point.</b>	27662 Buckskin Dr, Castaic, CA 91384, USA (34.4501688, -118.61797809999999)
<b>Record time at observation point</b>	5 Dec 2023 7:25 AM PST
<b>Record Wind Speed (mph)</b>	5.4
<b>Record Wind Direction</b>	NE
<b>Have the weather conditions changed since last recorded?</b>	No
<b>Are you experiencing any odors</b>	No
Stop #26: Intersection of Live Oak Elementary School at Saddleridge Way	
<b>Use map locator to enter lat/long for this observation point.</b>	27710 Rangewood Rd, Castaic, CA 91384, USA (34.450107599999996, -118.61922759999999)
<b>Record time at observation point</b>	5 Dec 2023 7:24 AM PST
<b>Record Wind Speed (mph)</b>	1.6
<b>Record Wind Direction</b>	NE
<b>Have the weather conditions changed since last recorded?</b>	No
<b>Are you experiencing any odors</b>	No
Stop #27: Intersection of Rangewood Road and Buckskin Drive	
<b>Use map locator to enter lat/long for this observation point.</b>	29165 Saddleridge Way, Castaic, CA 91384, USA (34.4491454, -118.62033539999999)
<b>Record time at observation point</b>	5 Dec 2023 7:22 AM PST
<b>Record Wind Speed (mph)</b>	2.2
<b>Record Wind Direction</b>	N
<b>Have the weather conditions changed since last recorded?</b>	No

**Are you experiencing any odors**

No

Stop #28: Intersection of Quincy Street and Cambridge Avenue

**Use map locator to enter lat/long for this observation point.**

27803 Quincy St, Castaic, CA  
91384, USA  
(34.453026699999995,  
-118.62002930000001)

**Record time at observation point**

5 Dec 2023 7:20 AM PST

**Record Wind Speed (mph)**

1.1

**Record Wind Direction**

NW

**Have the weather conditions changed since last recorded?**

No

**Are you experiencing any odors**

No

Stop #29: Intersection of Hasley Canyon Road and Commerce Center Drive (Santa Clarita Valley International School & Playmakers Preschool)

**Use map locator to enter lat/long for this observation point.**

28050 Hasley Canyon Rd, Castaic,  
CA 91384, USA  
(34.4509472, -118.6247111)

**Record time at observation point**

5 Dec 2023 7:14 AM PST

**Record Wind Speed (mph)**

4.2

**Record Wind Direction**

N

**Have the weather conditions changed since last recorded?**

No

**Are you experiencing any odors**

No

Stop #30: Intersection of Commerce Center Drive and Witherspoon Parkway

**Use map locator to enter lat/long for this observation point.**

Commerce Center Dr &  
Witherspoon Pky, California  
91355, USA  
(34.445074999999996,  
-118.62639800000001)

**Record time at observation point**

5 Dec 2023 7:11 AM PST

**Record Wind Speed (mph)**

4.2

**Record Wind Direction**

NW

<b>Have the weather conditions changed since last recorded?</b>	No
<b>Are you experiencing any odors</b>	No
Stop #31: Intersection of Franklin Parkway and driveway leading to the United States Postal Service	
<b>Use map locator to enter lat/long for this observation point.</b>	28000 Franklin Pkwy, Valencia, CA 91355, USA (34.4350398, -118.6274254)
<b>Record time at observation point</b>	5 Dec 2023 7:08 AM PST
<b>Record Wind Speed (mph)</b>	6.5
<b>Record Wind Direction</b>	NE
<b>Have the weather conditions changed since last recorded?</b>	No
<b>Are you experiencing any odors</b>	No
Stop #32: Intersection of Henry Mayo Drive and Cambridge View Drive, leading into the Valencia Travel Village RV Resort	
<b>Use map locator to enter lat/long for this observation point.</b>	CA-126, Castaic, CA 91384, USA (34.4300457, -118.6245097)
<b>Record time at observation point</b>	5 Dec 2023 7:04 AM PST
<b>Record Wind Speed (mph)</b>	7.4
<b>Record Wind Direction</b>	NE
<b>Have the weather conditions changed since last recorded?</b>	No
<b>Are you experiencing any odors</b>	No



**Recorder Signature**



Julian Jenkins  
5 Dec 2023 8:32 AM PST

---

**Upon completion of this patrol, please check the box to trigger necessary notifications.**

# 4050 - Chiquita Odor Patrol Template

Complete

<b>Score</b>	3 / 3 (100%)	<b>Flagged items</b>	4	<b>Actions</b>	0
<b>Conducted on</b>	6 Dec 2023 8:05 PM PST				
<b>Prepared by</b>	Chiquita Landfill				
<b>If the name of the person conducting the Patrol does not appear above, please enter it here:</b>	Nicolas And Adrian				
<b>What type of patrol is this?</b>	Regular Patrol				
<b>Weather Conditions at the time of patrol.</b>	Partly Cloudy				
<b>Temperature at time of Patrol</b>	54°F Should be between -50°F to 125°F				
<b>I acknowledge that I have not visited the Reaction Area, working face, or other areas where exposed trash or landfill gas odors exist at Chiquita Canyon Landfill within four (4) hours prior to conducting the odor surveillance.</b>	<input checked="" type="checkbox"/>				
<b>I acknowledge that I will assess each Patrol Stop while standing outside of the vehicle.</b>	<input checked="" type="checkbox"/>				

**Flagged items**

4 flagged

Odor Patrol Stops / Stop #24: Intersection of The Old Road and Live Oak Road

**Are you experiencing any odors**

Yes

Odor Patrol Stops / Stop #31: Intersection of Franklin Parkway and driveway leading to the United States Postal Service

**Are you experiencing any odors**

Yes

Odor Patrol Stops / Stop #31: Intersection of Franklin Parkway and driveway leading to the United States Postal Service

**Intensity of Odor**

4 -Strong Odor

Odor Patrol Stops / Stop #32: Intersection of Henry Mayo Drive and Cambridge View Drive, leading into the Valencia Travel Village RV Resort

**Are you experiencing any odors**

Yes

<b>Odor Patrol Stops</b>	4 flagged
Stop #1: Chiquito Canyon Road and Driveway leading to the LA County Fire's Del Valle Regional Training Center	
<b>Use map locator to enter lat/long for this observation point.</b>	28101 Chiquito Canyon Rd, Castaic, CA 91384, USA (34.4327626, -118.6590589)
<b>Record time at observation point</b>	6 Dec 2023 8:08 PM PST
<b>Record Wind Speed (mph)</b>	1.8
<b>Record Wind Direction</b>	SW
<b>Have the weather conditions changed since start of patrol?</b>	No
<b>Are you experiencing any odors</b>	No
Stop #2: Intersection of Chiquito Canyon Road and Lincoln Avenue	
<b>Use map locator to enter lat/long for this observation point.</b>	28464 Chiquito Canyon Rd, Castaic, CA 91384, USA (34.438305899999996, -118.65799469999999)
<b>Record time at observation point</b>	6 Dec 2023 8:10 PM PST
<b>Record Wind Speed (mph)</b>	2.0
<b>Record Wind Direction</b>	S
<b>Have the weather conditions changed since last recorded?</b>	No
<b>Are you experiencing any odors</b>	No
Stop #3: Intersection of Lincoln Avenue and Jackson Street	
<b>Use map locator to enter lat/long for this observation point.</b>	28543 Lincoln Ave, Castaic, CA 91384, USA (34.4395774, -118.6561263)
<b>Record time at observation point</b>	6 Dec 2023 8:10 PM PST
<b>Record Wind Speed (mph)</b>	2.0
<b>Record Wind Direction</b>	S
<b>Have the weather conditions changed since last recorded?</b>	No

**Are you experiencing any odors**

No

Stop #4: Intersection of Buchanan Way and Chiquito Canyon Road

**Use map locator to enter lat/long for this observation point.**

30008 Buchanan Way, Castaic, CA  
91384, USA  
(34.4416592,  
-118.65763009999999)

**Record time at observation point**

6 Dec 2023 8:13 PM PST

**Record Wind Speed (mph)**

2.0

**Record Wind Direction**

S

**Have the weather conditions changed since last recorded?**

No

**Are you experiencing any odors**

No

Stop #5: Intersection of Lincoln Avenue and Harding Avenue

**Use map locator to enter lat/long for this observation point.**

11629 Daleside Ave, Hawthorne,  
CA 90250, USA  
(34.443070999999996,  
-118.655496)

**Record time at observation point**

6 Dec 2023 8:12 PM PST

**Record Wind Speed (mph)**

2.6

**Record Wind Direction**

SE

**Have the weather conditions changed since last recorded?**

No

**Are you experiencing any odors**

No

Stop #6: Intersection of Chiquito Canyon Road and San Martinez Road

**Use map locator to enter lat/long for this observation point.**

San Martinez Rd & Chiquito  
Canyon Rd, Val Verde, CA 91384,  
USA  
(34.445074, -118.657935)

**Record time at observation point**

6 Dec 2023 8:14 PM PST

**Record Wind Speed (mph)**

0

**Have the weather conditions changed since last recorded?**

No

<b>Are you experiencing any odors</b>	No
Stop #7: Intersection of San Martinez Road and Morningside Drive	
<b>Use map locator to enter lat/long for this observation point.</b>	(34.4465759, -118.6611883)
<b>Record time at observation point</b>	6 Dec 2023 8:15 PM PST
<b>Record Wind Speed (mph)</b>	0.2
<b>Record Wind Direction</b>	S
<b>Have the weather conditions changed since last recorded?</b>	No
<b>Are you experiencing any odors</b>	No
Stop #8: Intersection of Lexington Drive and Morningside Drive	
<b>Use map locator to enter lat/long for this observation point.</b>	(34.4483689, -118.6607053)
<b>Record time at observation point</b>	6 Dec 2023 8:16 PM PST
<b>Record Wind Speed (mph)</b>	0
<b>Have the weather conditions changed since last recorded?</b>	No
<b>Are you experiencing any odors</b>	No
Stop #9: Intersection of Val Verde Road and Trellis Road	
<b>Use map locator to enter lat/long for this observation point.</b>	(34.4480274, -118.6629285)
<b>Record time at observation point</b>	6 Dec 2023 8:17 PM PST
<b>Record Wind Speed (mph)</b>	0.9
<b>Record Wind Direction</b>	S
<b>Have the weather conditions changed since last recorded?</b>	No
<b>Are you experiencing any odors</b>	No
Stop #10: Intersection of San Martinez Road and Euclid Ave.	
<b>Use map locator to enter lat/long for this observation point.</b>	(34.4478366, -118.6659347)
<b>Record time at observation point</b>	6 Dec 2023 8:18 PM PST

<b>Record Wind Speed (mph)</b>	1.3
<b>Record Wind Direction</b>	E
<b>Have the weather conditions changed since last recorded?</b>	No
<b>Are you experiencing any odors</b>	No
Stop #11: Intersection of San Martinez Road and Keningston Road	
<b>Use map locator to enter lat/long for this observation point.</b>	(34.4483997, -118.6709639)
<b>Record time at observation point</b>	6 Dec 2023 8:20 PM PST
<b>Record Wind Speed (mph)</b>	2.0
<b>Record Wind Direction</b>	E
<b>Have the weather conditions changed since last recorded?</b>	No
<b>Are you experiencing any odors</b>	No
Stop #12: Intersection of Hunstock Street and Windsor Road	
<b>Use map locator to enter lat/long for this observation point.</b>	(34.445974, -118.6495507)
<b>Record time at observation point</b>	6 Dec 2023 8:23 PM PST
<b>Record Wind Speed (mph)</b>	0.4
<b>Record Wind Direction</b>	N
<b>Have the weather conditions changed since last recorded?</b>	No
<b>Are you experiencing any odors</b>	No
Stop #13: Intersection of Del Valle Road and Silver Street	
<b>Use map locator to enter lat/long for this observation point.</b>	(34.4486716, -118.6551684)
<b>Record time at observation point</b>	6 Dec 2023 8:27 PM PST
<b>Record Wind Speed</b>	0
<b>Have the weather conditions changed since last recorded?</b>	No
<b>Are you experiencing any odors</b>	No

Stop #14: Intersection of Del Valle Road and Hasley Canyon Road

Use map locator to enter lat/long for this observation point.

Del Valle Rd & Hasley Canyon Rd,  
California 91355, USA  
(34.456905,  
-118.64146400000001)

Record time at observation point

6 Dec 2023 8:29 PM PST

Record Wind Speed (mph)

1.3

Record Wind Direction

SE

Have the weather conditions changed since last recorded?

No

Are you experiencing any odors

No

Stop #15: Intersection of Hasley Canyon Road and Gibraltar Lane

Use map locator to enter lat/long for this observation point.

28579 Gibraltar Ln, Castaic, CA  
91384, USA  
(34.4551702,  
-118.63360240000002)

Record time at observation point

6 Dec 2023 8:30 PM PST

Record Wind Speed (mph)

0.9

Record Wind Direction

SW

Have the weather conditions changed since last recorded?

No

Are you experiencing any odors

No

Stop #16: Intersection of Gibraltar Lane and Alton Way

Use map locator to enter lat/long for this observation point.

28340 Alton Way, Castaic, CA  
91384, USA  
(34.4547214, -118.6302393)

Record time at observation point

6 Dec 2023 8:31 PM PST

Record Wind Speed (mph)

0

Have the weather conditions changed since last recorded?

No

Are you experiencing any odors

No

Stop #17: Intersection of Castlebury Place and Picadilly Place



28203 Picadilly Pl, Castaic, CA  
91384, USA  
(34.4539706,  
-118.62780079999999)

**Use map locator to enter lat/long for this observation point.**

**Record time at observation point**

6 Dec 2023 8:32 PM PST

**Record Wind Speed (mph)**

0.2

**Record Wind Direction**

N

**Have the weather conditions changed since last recorded?**

No

**Are you experiencing any odors**

No

Stop #18: Intersection of Gibraltar Lane and Springvale Lane

28223 Gibraltar Ln, Castaic, CA  
91384, USA  
(34.455888099999996,  
-118.62878079999999)

**Use map locator to enter lat/long for this observation point.**

**Record time at observation point**

6 Dec 2023 8:33 PM PST

**Record Wind Speed (mph)**

1.1

**Record Wind Direction**

N

**Have the weather conditions changed since last recorded?**

No

**Are you experiencing any odors**

No

Stop #19: Intersection of Gibraltar Lane and Cambridge Avenue

29823 Cambridge Ave, Castaic, CA  
91384, USA  
(34.457917099999996,  
-118.62698039999998)

**Use map locator to enter lat/long for this observation point.**

**Record time at observation point**

6 Dec 2023 8:34 PM PST

**Record Wind Speed (mph)**

0.7

**Record Wind Direction**

NE

**Have the weather conditions changed since last recorded?**

No

**Are you experiencing any odors**

No

Stop #20: Intersection of Cambridge Avenue and Hasley Canyon Road

Use map locator to enter lat/long for this observation point.

9701 Creekbed Rd, Castaic, CA  
91384, USA  
(34.4555301, -118.6218167)

Record time at observation point

6 Dec 2023 8:35 PM PST

Record Wind Speed (mph)

2.0

Record Wind Direction

S

Have the weather conditions changed since last recorded?

No

Are you experiencing any odors

No

Stop #21: Intersection of The Old Road and Hillcrest Parkway

Use map locator to enter lat/long for this observation point.

27610 Iris Pl, Castaic, CA 91384,  
USA  
(34.470656, -118.6171576)

Record time at observation point

6 Dec 2023 8:38 PM PST

Record Wind Speed (mph)

0.7

Record Wind Direction

W

Have the weather conditions changed since last recorded?

No

Are you experiencing any odors

No

Stop #22: Intersection of Hillcrest Parkway and Park Vista Drive  
at Castaic Elementary School

Use map locator to enter lat/long for this observation point.

28332 Foothill Rd, Castaic, CA  
91384, USA  
(34.471645699999996,  
-118.62989749999998)

Record time at observation point

6 Dec 2023 8:40 PM PST

Record Wind Speed (mph)

0.7

Record Wind Direction

W

Have the weather conditions changed since last recorded?

No

Are you experiencing any odors

No

Stop #23: Intersection of Creekbed Road and Firebrand Drive

Use map locator to enter lat/long for this observation point.

27704 Firebrand Dr, Castaic, CA  
91384, USA  
(34.457861199999996,  
-118.61993810000001)

Record time at observation point

6 Dec 2023 8:36 PM PST

Record Wind Speed (mph)

0

Have the weather conditions changed since last recorded?

No

Are you experiencing any odors

No

Stop #24: Intersection of The Old Road and Live Oak Road

1 flagged

Use map locator to enter lat/long for this observation point.

27602 Hartford Ave, Castaic, CA  
91384, USA  
(34.453196,  
-118.61702079999998)

Record time at observation point

6 Dec 2023 8:44 PM PST

Record Wind Speed (mph)

0

Have the weather conditions changed since last recorded?

No

Are you experiencing any odors

Yes

Description of Odor

Landfill Gas

Intensity of Odor

1 - Very light odor detected

Are any corrective actions needed?

No

Stop #25: Intersection of Live Oak Road and Hidden Trail Road

Use map locator to enter lat/long for this observation point.

27662 Buckskin Dr, Castaic, CA  
91384, USA  
(34.4501688,  
-118.61797809999999)

Record time at observation point

6 Dec 2023 8:48 PM PST

Record Wind Speed (mph)

0.9

Record Wind Direction

W

Have the weather conditions changed since last recorded?

No

Are you experiencing any odors

No

Stop #26: Intersection of Live Oak Elementary School at Saddleridge Way

Use map locator to enter lat/long for this observation point.

27715 Saddleridge Way, Castaic,  
CA 91384, USA  
(34.4508, -118.61893529999998)

Record time at observation point

6 Dec 2023 8:48 PM PST

Record Wind Speed (mph)

2.0

Record Wind Direction

S

Have the weather conditions changed since last recorded?

No

Are you experiencing any odors

No

Stop #27: Intersection of Rangewood Road and Buckskin Drive

Use map locator to enter lat/long for this observation point.

29165 Saddleridge Way, Castaic,  
CA 91384, USA  
(34.4491454,  
-118.62033539999999)

Record time at observation point

6 Dec 2023 8:49 PM PST

Record Wind Speed (mph)

0

Have the weather conditions changed since last recorded?

No

Are you experiencing any odors

No

Stop #28: Intersection of Quincy Street and Cambridge Avenue

Use map locator to enter lat/long for this observation point.

27807 Quincy St, Castaic, CA  
91384, USA  
(34.4529521, -118.620166)

Record time at observation point

6 Dec 2023 8:50 PM PST

Record Wind Speed (mph)

1.3

Record Wind Direction

W

Have the weather conditions changed since last recorded?

No

Are you experiencing any odors

No

Stop #29: Intersection of Hasley Canyon Road and Commerce Center Drive (Santa Clarita Valley International School & Playmakers Preschool)

Use map locator to enter lat/long for this observation point.

Hasley Xrds, Valencia, CA 91355,  
USA  
(34.4509366,  
-118.62549559999998)

Record time at observation point

6 Dec 2023 8:53 PM PST

Record Wind Speed (mph)

0.4

Record Wind Direction

E

Have the weather conditions changed since last recorded?

No

Are you experiencing any odors

No

Stop #30: Intersection of Commerce Center Drive and Witherspoon Parkway

Use map locator to enter lat/long for this observation point.

Commerce Center Dr &  
Witherspoon Pky, California  
91384, USA  
(34.445912, -118.626105)

Record time at observation point

6 Dec 2023 8:55 PM PST

Record Wind Speed (mph)

2.0

Record Wind Direction

S

Have the weather conditions changed since last recorded?

No

Are you experiencing any odors

No

Stop #31: Intersection of Franklin Parkway and driveway leading to the United States Postal Service

2 flagged

Use map locator to enter lat/long for this observation point.

28000 Franklin Pkwy, Valencia, CA  
91355, USA  
(34.4352261,  
-118.62850189999997)

Record time at observation point

6 Dec 2023 8:56 PM PST

Record Wind Speed (mph)

0.7

Record Wind Direction

W

Have the weather conditions changed since last recorded?

No

Are you experiencing any odors

Yes

<b>Description of Odor</b>	Landfill Gas
<b>Intensity of Odor</b>	4 -Strong Odor
<b>Are any corrective actions needed?</b>	No
Stop #32: Intersection of Henry Mayo Drive and Cambridge View Drive, leading into the Valencia Travel Village RV Resort	1 flagged
<b>Use map locator to enter lat/long for this observation point.</b>	Henry Mayo Drive And Cambridge View
<b>Record time at observation point</b>	6 Dec 2023 8:59 PM PST
<b>Record Wind Speed (mph)</b>	0
<b>Have the weather conditions changed since last recorded?</b>	No
<b>Are you experiencing any odors</b>	Yes
<b>Description of Odor</b>	Landfill Gas
<b>Intensity of Odor</b>	1 - Very light odor detected
<b>Are any corrective actions needed?</b>	No

**Recorder Signature**



nicolas and adrain  
6 Dec 2023 9:00 PM PST

---

**Upon completion of this patrol, please check the box to trigger necessary notifications.**

# 4050 - Chiquita Odor Patrol Template

Complete

<b>Score</b>	3 / 3 (100%)	<b>Flagged items</b>	18	<b>Actions</b>	0
<b>Conducted on</b>	6 Dec 2023 7:04 AM PST				
<b>Prepared by</b>	Chiquita Landfill				
<b>If the name of the person conducting the Patrol does not appear above, please enter it here:</b>	Julian Jenkins				
<b>What type of patrol is this?</b>	Regular Patrol				
<b>Weather Conditions at the time of patrol.</b>	Sunny				
<b>Temperature at time of Patrol</b>	46°F Should be between -50°F to 125°F				
<b>I acknowledge that I have not visited the Reaction Area, working face, or other areas where exposed trash or landfill gas odors exist at Chiquita Canyon Landfill within four (4) hours prior to conducting the odor surveillance.</b>	<input checked="" type="checkbox"/>				
<b>I acknowledge that I will assess each Patrol Stop while standing outside of the vehicle.</b>	<input checked="" type="checkbox"/>				



**Flagged items**

18 flagged

Odor Patrol Stops / Stop #1: Chiquito Canyon Road and Driveway leading to the LA County Fire's Del Valle Regional Training Center

**Are you experiencing any odors**

Yes

Odor Patrol Stops / Stop #1: Chiquito Canyon Road and Driveway leading to the LA County Fire's Del Valle Regional Training Center

**Intensity of Odor**

3 - Moderate Odor

Odor Patrol Stops / Stop #3: Intersection of Lincoln Avenue and Jackson Street

**Are you experiencing any odors**

Yes

Odor Patrol Stops / Stop #4: Intersection of Buchanan Way and Chiquito Canyon Road

**Are you experiencing any odors**

Yes

Odor Patrol Stops / Stop #6: Intersection of Chiquito Canyon Road and San Martinez Road

**Are you experiencing any odors**

Yes

Odor Patrol Stops / Stop #8: Intersection of Lexington Drive and Morningside Drive

**Are you experiencing any odors**

Yes

Odor Patrol Stops / Stop #9: Intersection of Val Verde Road and Trellis Road

**Are you experiencing any odors**

Yes

Odor Patrol Stops / Stop #10: Intersection of San Martinez Road and Euclid Ave.

**Are you experiencing any odors**

Yes

Odor Patrol Stops / Stop #11: Intersection of San Martinez Road and Keningston Road

**Are you experiencing any odors**

Yes

Odor Patrol Stops / Stop #12: Intersection of Hunstock Street and Windsor Road

**Are you experiencing any odors**

Yes

Odor Patrol Stops / Stop #13: Intersection of Del Valle Road and Silver Street

**Are you experiencing any odors**

Yes

Odor Patrol Stops / Stop #16: Intersection of Gibraltar Lane and Alton Way

**Are you experiencing any odors**

Yes

Odor Patrol Stops / Stop #18: Intersection of Gibraltar Lane and Springvale Lane

**Are you experiencing any odors**

Yes

Odor Patrol Stops / Stop #20: Intersection of Cambridge Avenue and Hasley Canyon Road

**Are you experiencing any odors**

Yes

Odor Patrol Stops / Stop #25: Intersection of Live Oak Road and Hidden Trail Road

**Are you experiencing any odors**

Yes

Odor Patrol Stops / Stop #27: Intersection of Rangewood Road and Buckskin Drive

**Are you experiencing any odors**

Yes

Odor Patrol Stops / Stop #29: Intersection of Hasley Canyon Road and Commerce Center Drive (Santa Clarita Valley International School & Playmakers Preschool)

**Are you experiencing any odors**

Yes

Odor Patrol Stops / Stop #30: Intersection of Commerce Center Drive and Witherspoon Parkway

**Are you experiencing any odors**

Yes

<b>Odor Patrol Stops</b>	18 flagged			
Stop #1: Chiquito Canyon Road and Driveway leading to the LA County Fire's Del Valle Regional Training Center	2 flagged			
<b>Use map locator to enter lat/long for this observation point.</b>	28101 Chiquito Canyon Rd, Castaic, CA 91384, USA (34.4317609, -118.6589423)			
<b>Record time at observation point</b>	6 Dec 2023 8:38 AM PST			
<b>Record Wind Speed (mph)</b>	3.3			
<b>Record Wind Direction</b>	S			
<b>Have the weather conditions changed since start of patrol?</b>	No			
<b>Are you experiencing any odors</b>	Yes			
<b>Description of Odor</b>	<table border="1"> <tr> <td>Reaction gas</td> <td>Landfill Gas</td> <td>Landfill Leachate</td> </tr> </table>	Reaction gas	Landfill Gas	Landfill Leachate
Reaction gas	Landfill Gas	Landfill Leachate		
<b>Intensity of Odor</b>	3 - Moderate Odor			
<b>Are any corrective actions needed?</b>				
Stop #2: Intersection of Chiquito Canyon Road and Lincoln Avenue				
<b>Use map locator to enter lat/long for this observation point.</b>	28502 Chiquito Canyon Rd, Castaic, CA 91384, USA (34.4386473, -118.65790359999998)			
<b>Record time at observation point</b>	6 Dec 2023 8:36 AM PST			
<b>Record Wind Speed (mph)</b>	1.8			
<b>Record Wind Direction</b>	N			
<b>Have the weather conditions changed since last recorded?</b>	No			
<b>Are you experiencing any odors</b>	No			
Stop #3: Intersection of Lincoln Avenue and Jackson Street	1 flagged			
<b>Use map locator to enter lat/long for this observation point.</b>	(34.4397913, -118.6558868)			

Record time at observation point

6 Dec 2023 8:34 AM PST

Record Wind Speed (mph)

1.8

Record Wind Direction

NE

Have the weather conditions changed since last recorded?

No

Are you experiencing any odors

Yes

Description of Odor

Other

Describe odor

Citrusy odor

Intensity of Odor

2 - Light odor detected

Are any corrective actions needed?

No

Stop #4: Intersection of Buchanan Way and Chiquito Canyon Road

1 flagged

Use map locator to enter lat/long for this observation point.

28703 Chiquito Canyon Rd,  
Castaic, CA 91384, USA  
(34.441859799999996,  
-118.6573111)

Record time at observation point

6 Dec 2023 8:28 AM PST

Record Wind Speed (mph)

1.3

Record Wind Direction

N

Have the weather conditions changed since last recorded?

No

Are you experiencing any odors

Yes

Description of Odor

Other

Describe odor

Pungent tree blossom

Intensity of Odor

2 - Light odor detected

Are any corrective actions needed?

No

Stop #5: Intersection of Lincoln Avenue and Harding Avenue

Use map locator to enter lat/long for this observation point.

11629 Daleside Ave, Hawthorne,  
CA 90250, USA  
(34.443070999999996,  
-118.655496)

Record time at observation point

6 Dec 2023 8:31 AM PST

Record Wind Speed (mph)

0.9

Record Wind Direction

NE

Have the weather conditions changed since last recorded?

No

Are you experiencing any odors

No

Stop #6: Intersection of Chiquito Canyon Road and San Martinez Road

1 flagged

Use map locator to enter lat/long for this observation point.

30010 San Martinez Rd, Castaic,  
CA 91384, USA  
(34.4449994, -118.6582312)

Record time at observation point

6 Dec 2023 8:10 AM PST

Record Wind Speed (mph)

0

Have the weather conditions changed since last recorded?

No

Are you experiencing any odors

Yes

Description of Odor

Other

Describe odor

Fresh cut grass and 2-stroke engine exhaust

Weed whacker is being used nearby

Intensity of Odor

2 - Light odor detected

Are any corrective actions needed?

No

Stop #7: Intersection of San Martinez Road and Morningside Drive

Use map locator to enter lat/long for this observation point.

(34.4463197, -118.6613101)

Record time at observation point

6 Dec 2023 8:13 AM PST

Record Wind Speed (mph)

1.1

Record Wind Direction

S

Have the weather conditions changed since last recorded?

No

Are you experiencing any odors

No

Stop #8: Intersection of Lexington Drive and Morningside Drive 1 flagged

**Use map locator to enter lat/long for this observation point.** 29043 Morningside Dr, Castaic, CA 91384, USA (34.4482856, -118.6609568)

**Record time at observation point** 6 Dec 2023 8:15 AM PST

**Record Wind Speed (mph)** 0.9

**Record Wind Direction** NE

**Have the weather conditions changed since last recorded?** No

**Are you experiencing any odors** Yes

**Description of Odor** Other

**Describe odor** Rotting leaves

**Intensity of Odor** 1 - Very light odor detected

**Are any corrective actions needed?** No

Stop #9: Intersection of Val Verde Road and Trellis Road 1 flagged

**Use map locator to enter lat/long for this observation point.** (34.448208, -118.6629088)

**Record time at observation point** 6 Dec 2023 8:17 AM PST

**Record Wind Speed (mph)** 0.4

**Record Wind Direction** NE

**Have the weather conditions changed since last recorded?** No

**Are you experiencing any odors** Yes

**Description of Odor** Other

**Describe odor** Rancid cooking oil

**Intensity of Odor** 1 - Very light odor detected

**Are any corrective actions needed?** No

Stop #10: Intersection of San Martinez Road and Euclid Ave. 1 flagged

Use map locator to enter lat/long for this observation point. (34.447864, -118.6658901)

Record time at observation point 6 Dec 2023 8:20 AM PST

Record Wind Speed (mph) 0.7

Record Wind Direction SW

Have the weather conditions changed since last recorded? No

Are you experiencing any odors Yes

Description of Odor Other

Describe odor Rancid cooking oil

Intensity of Odor 1 - Very light odor detected

Are any corrective actions needed? No

Stop #11: Intersection of San Martinez Road and Kenningston Road 1 flagged

Use map locator to enter lat/long for this observation point. 30703 San Martinez Rd, Castaic, CA 91384, USA (34.448692199999996, -118.6712099)

Record time at observation point 6 Dec 2023 8:22 AM PST

Record Wind Speed (mph) 1.8

Record Wind Direction W

Have the weather conditions changed since last recorded? No

Are you experiencing any odors Yes

Description of Odor Other

Describe odor Manure

Intensity of Odor 1 - Very light odor detected

Are any corrective actions needed? No

Stop #12: Intersection of Hunstock Street and Windsor Road 1 flagged

Use map locator to enter lat/long for this observation point. (34.4457692, -118.6495893)

Record time at observation point

6 Dec 2023 8:06 AM PST

Record Wind Speed (mph)

0

Have the weather conditions changed since last recorded?

No

Are you experiencing any odors

Yes

Description of Odor

Other

Describe odor

Citrusy odor

Intensity of Odor

2 - Light odor detected

Are any corrective actions needed?

No

Stop #13: Intersection of Del Valle Road and Silver Street

1 flagged

Use map locator to enter lat/long for this observation point.

29098 Del Valle Rd Suite E, Val Verde, CA 91384, USA  
(34.4484511, -118.65538769999999)

Record time at observation point

6 Dec 2023 8:03 AM PST

Record Wind Speed

1.3

Record Wind Direction

N

Have the weather conditions changed since last recorded?

No

Are you experiencing any odors

Yes

Description of Odor

Other

Describe odor

Burning plastic

Intensity of Odor

1 - Very light odor detected

Are any corrective actions needed?

No

Stop #14: Intersection of Del Valle Road and Hasley Canyon Road

Use map locator to enter lat/long for this observation point.

Del Valle Rd & Hasley Canyon Rd, California 91384, USA  
(34.456818999999996, -118.64180300000001)

Record time at observation point

6 Dec 2023 8:00 AM PST



<b>Record Wind Speed (mph)</b>	1.6
<b>Record Wind Direction</b>	SW
<b>Have the weather conditions changed since last recorded?</b>	No
<b>Are you experiencing any odors</b>	No
Stop #15: Intersection of Hasley Canyon Road and Gibraltar Lane	
<b>Use map locator to enter lat/long for this observation point.</b>	28579 Gibraltar Ln, Castaic, CA 91384, USA (34.4551702, -118.63360240000002)
<b>Record time at observation point</b>	6 Dec 2023 7:58 AM PST
<b>Record Wind Speed (mph)</b>	2.0
<b>Record Wind Direction</b>	W
<b>Have the weather conditions changed since last recorded?</b>	No
<b>Are you experiencing any odors</b>	No
Stop #16: Intersection of Gibraltar Lane and Alton Way	
<b>Use map locator to enter lat/long for this observation point.</b>	28340 Alton Way, Castaic, CA 91384, USA (34.4547214, -118.6302393)
<b>Record time at observation point</b>	6 Dec 2023 7:55 AM PST
<b>Record Wind Speed (mph)</b>	3.1
<b>Record Wind Direction</b>	W
<b>Have the weather conditions changed since last recorded?</b>	No
<b>Are you experiencing any odors</b>	Yes
<b>Description of Odor</b>	Other
<b>Describe odor</b>	Pastries
<b>Intensity of Odor</b>	2 - Light odor detected
<b>Are any corrective actions needed?</b>	No

Stop #17: Intersection of Castlebury Place and Picadilly Place

Use map locator to enter lat/long for this observation point.

661 Your Home Away!, Castaic, CA  
91384, USA  
(34.4536497,  
-118.62767199999998)

Record time at observation point

6 Dec 2023 7:53 AM PST

Record Wind Speed (mph)

0

Have the weather conditions changed since last recorded?

No

Are you experiencing any odors

No

Stop #18: Intersection of Gibraltar Lane and Springvale Lane

1 flagged

Use map locator to enter lat/long for this observation point.

28256 Springvale Ln, Castaic, CA  
91384, USA  
(34.4555485,  
-118.62855289999997)

Record time at observation point

6 Dec 2023 7:51 AM PST

Record Wind Speed (mph)

0.9

Record Wind Direction

S

Have the weather conditions changed since last recorded?

No

Are you experiencing any odors

Yes

Description of Odor

Other

Describe odor

Citrusy odor

Intensity of Odor

1 - Very light odor detected

Are any corrective actions needed?

No

Stop #19: Intersection of Gibraltar Lane and Cambridge Avenue

Use map locator to enter lat/long for this observation point.

28003 Gibraltar Ln, Castaic, CA  
91384, USA  
(34.4583288, -118.6270032)

Record time at observation point

6 Dec 2023 7:49 AM PST

Record Wind Speed (mph)

0

<b>Have the weather conditions changed since last recorded?</b>	No
<b>Are you experiencing any odors</b>	No
Stop #20: Intersection of Cambridge Avenue and Hasley Canyon Road	1 flagged
<b>Use map locator to enter lat/long for this observation point.</b>	(34.4546342, -118.6211399)
<b>Record time at observation point</b>	6 Dec 2023 7:24 AM PST
<b>Record Wind Speed (mph)</b>	1.1
<b>Record Wind Direction</b>	SW
<b>Have the weather conditions changed since last recorded?</b>	No
<b>Are you experiencing any odors</b>	Yes
<b>Description of Odor</b>	Other
<b>Describe odor</b>	Food
<b>Intensity of Odor</b>	1 - Very light odor detected
<b>Are any corrective actions needed?</b>	No
Stop #21: Intersection of The Old Road and Hillcrest Parkway	
<b>Use map locator to enter lat/long for this observation point.</b>	The Old Rd & Hillcrest Pky, California 91384, USA (34.470033, -118.61671299999998)
<b>Record time at observation point</b>	6 Dec 2023 7:43 AM PST
<b>Record Wind Speed (mph)</b>	1.6
<b>Record Wind Direction</b>	N
<b>Have the weather conditions changed since last recorded?</b>	No
<b>Are you experiencing any odors</b>	No
Stop #22: Intersection of Hillcrest Parkway and Park Vista Drive at Castaic Elementary School	
<b>Use map locator to enter lat/long for this observation point.</b>	28332 Foothill Rd, Castaic, CA 91384, USA (34.471645699999996,

-118.62989749999998)

<b>Record time at observation point</b>	6 Dec 2023 7:40 AM PST
<b>Record Wind Speed (mph)</b>	0.9
<b>Record Wind Direction</b>	SW
<b>Have the weather conditions changed since last recorded?</b>	No
<b>Are you experiencing any odors</b>	No

Stop #23: Intersection of Creekbed Road and Firebrand Drive

**Use map locator to enter lat/long for this observation point.** 27704 Firebrand Dr, Castaic, CA  
91384, USA  
(34.457861199999996,  
-118.61993810000001)

<b>Record time at observation point</b>	6 Dec 2023 7:46 AM PST
<b>Record Wind Speed (mph)</b>	0
<b>Have the weather conditions changed since last recorded?</b>	No
<b>Are you experiencing any odors</b>	No

Stop #24: Intersection of The Old Road and Live Oak Road

**Use map locator to enter lat/long for this observation point.** (34.4528776, -118.6167497)

<b>Record time at observation point</b>	6 Dec 2023 7:33 AM PST
<b>Record Wind Speed (mph)</b>	0.9
<b>Record Wind Direction</b>	NE
<b>Have the weather conditions changed since last recorded?</b>	No
<b>Are you experiencing any odors</b>	No

Stop #25: Intersection of Live Oak Road and Hidden Trail Road 1 flagged

**Use map locator to enter lat/long for this observation point.** 27662 Buckskin Dr, Castaic, CA  
91384, USA  
(34.4501688,  
-118.61797809999999)

**Record time at observation point** 6 Dec 2023 7:31 AM PST

Record Wind Speed (mph)	0
Have the weather conditions changed since last recorded?	No
Are you experiencing any odors	Yes
Description of Odor	Other
Describe odor	Feces
Intensity of Odor	1 - Very light odor detected
Are any corrective actions needed?	No
Stop #26: Intersection of Live Oak Elementary School at Saddleridge Way	
Use map locator to enter lat/long for this observation point.	27710 Rangewood Rd, Castaic, CA 91384, USA (34.450107599999996, -118.61922759999999)
Record time at observation point	6 Dec 2023 7:30 AM PST
Record Wind Speed (mph)	0
Have the weather conditions changed since last recorded?	No
Are you experiencing any odors	No
Stop #27: Intersection of Rangewood Road and Buckskin Drive	
Use map locator to enter lat/long for this observation point.	29154 Rangewood Rd, Castaic, CA 91384, USA (34.4489541, -118.61993810000001)
Record time at observation point	6 Dec 2023 7:28 AM PST
Record Wind Speed (mph)	0.4
Record Wind Direction	S
Have the weather conditions changed since last recorded?	No
Are you experiencing any odors	Yes
Description of Odor	Other
Describe odor	Burning wood

<b>Intensity of Odor</b>	1 - Very light odor detected
<b>Are any corrective actions needed?</b>	No
Stop #28: Intersection of Quincy Street and Cambridge Avenue	
<b>Use map locator to enter lat/long for this observation point.</b>	27803 Quincy St, Castaic, CA 91384, USA (34.45302669999995, -118.62002930000001)
<b>Record time at observation point</b>	6 Dec 2023 7:25 AM PST
<b>Record Wind Speed (mph)</b>	0
<b>Have the weather conditions changed since last recorded?</b>	No
<b>Are you experiencing any odors</b>	No
Stop #29: Intersection of Hasley Canyon Road and Commerce Center Drive (Santa Clarita Valley International School & Playmakers Preschool)	
<b>Use map locator to enter lat/long for this observation point.</b>	28050 Hasley Canyon Rd, Castaic, CA 91384, USA (34.4509472, -118.6247111)
<b>Record time at observation point</b>	6 Dec 2023 7:20 AM PST
<b>Record Wind Speed (mph)</b>	0.9
<b>Record Wind Direction</b>	NE
<b>Have the weather conditions changed since last recorded?</b>	No
<b>Are you experiencing any odors</b>	Yes
<b>Description of Odor</b>	Other
<b>Describe odor</b>	Food
<b>Intensity of Odor</b>	1 - Very light odor detected
<b>Are any corrective actions needed?</b>	No
Stop #30: Intersection of Commerce Center Drive and Witherspoon Parkway	
<b>Use map locator to enter lat/long for this observation point.</b>	Commerce Center Dr & Witherspoon Pky, California 91355, USA

(34.445074999999996,  
-118.62639800000001)

<b>Record time at observation point</b>	6 Dec 2023 7:18 AM PST
<b>Record Wind Speed (mph)</b>	1.3
<b>Record Wind Direction</b>	N
<b>Have the weather conditions changed since last recorded?</b>	No
<b>Are you experiencing any odors</b>	Yes
<b>Description of Odor</b>	Other
<b>Describe odor</b>	Citrusy odor
<b>Intensity of Odor</b>	1 - Very light odor detected
<b>Are any corrective actions needed?</b>	No

Stop #31: Intersection of Franklin Parkway and driveway leading to the United States Postal Service

**Use map locator to enter lat/long for this observation point.** 28615 Braxton Ave, Valencia, CA 91355, USA (34.4350754, -118.6273214)

<b>Record time at observation point</b>	6 Dec 2023 7:16 AM PST
<b>Record Wind Speed (mph)</b>	0
<b>Have the weather conditions changed since last recorded?</b>	No
<b>Are you experiencing any odors</b>	No

Stop #32: Intersection of Henry Mayo Drive and Cambridge View Drive, leading into the Valencia Travel Village RV Resort

**Use map locator to enter lat/long for this observation point.** CA-126, Castaic, CA 91384, USA (34.4300457, -118.6245097)

<b>Record time at observation point</b>	6 Dec 2023 7:11 AM PST
<b>Record Wind Speed (mph)</b>	2.2
<b>Record Wind Direction</b>	NE
<b>Have the weather conditions changed since last recorded?</b>	No

**Are you experiencing any odors**

---

No



**Recorder Signature**



Julian Jenkins  
6 Dec 2023 8:39 AM PST

---

**Upon completion of this patrol, please check the box to trigger necessary notifications.**



# 4050 - Chiquita Odor Patrol Template

Complete

<b>Score</b>	3 / 3 (100%)	<b>Flagged items</b>	1	<b>Actions</b>	0
<b>Conducted on</b>	7 Dec 2023 7:58 PM PST				
<b>Prepared by</b>	Chiquita Landfill				
<b>If the name of the person conducting the Patrol does not appear above, please enter it here:</b>	Adrian and Nicolas				
<b>What type of patrol is this?</b>	Regular Patrol				
<b>Weather Conditions at the time of patrol.</b>	Sunny				
<b>Temperature at time of Patrol</b>	54°F Should be between -50°F to 125°F				
<b>I acknowledge that I have not visited the Reaction Area, working face, or other areas where exposed trash or landfill gas odors exist at Chiquita Canyon Landfill within four (4) hours prior to conducting the odor surveillance.</b>	<input checked="" type="checkbox"/>				
<b>I acknowledge that I will assess each Patrol Stop while standing outside of the vehicle.</b>	<input checked="" type="checkbox"/>				

**Flagged items**

1 flagged

Odor Patrol Stops / Stop #31: Intersection of Franklin Parkway and driveway leading to the United States Postal Service

**Are you experiencing any odors**

Yes

**Odor Patrol Stops**

1 flagged

Stop #1: Chiquito Canyon Road and Driveway leading to the LA County Fire's Del Valle Regional Training Center

**Use map locator to enter lat/long for this observation point.**28101 Chiquito Canyon Rd,  
Castaic, CA 91384, USA  
(34.4329179, -118.6590316)**Record time at observation point**

7 Dec 2023 8:01 PM PST

**Record Wind Speed (mph)**

3.6

**Record Wind Direction**

S

**Have the weather conditions changed since start of patrol?**

No

**Are you experiencing any odors**

No

Stop #2: Intersection of Chiquito Canyon Road and Lincoln Avenue

**Use map locator to enter lat/long for this observation point.**28464 Chiquito Canyon Rd,  
Castaic, CA 91384, USA  
(34.438305899999996,  
-118.65799469999999)**Record time at observation point**

7 Dec 2023 8:04 PM PST

**Record Wind Speed (mph)**

2.3

**Record Wind Direction**

S

**Have the weather conditions changed since last recorded?**

No

**Are you experiencing any odors**

No

Stop #3: Intersection of Lincoln Avenue and Jackson Street

**Use map locator to enter lat/long for this observation point.**

(34.439575, -118.6559314)

**Record time at observation point**

7 Dec 2023 8:05 PM PST

**Record Wind Speed (mph)**

0

**Have the weather conditions changed since last recorded?**

No

**Are you experiencing any odors**

No

Stop #4: Intersection of Buchanan Way and Chiquito Canyon

Road

Use map locator to enter lat/long for this observation point.

28735 Chiquito Canyon Rd,  
Castaic, CA 91384, USA  
(34.4426196,  
-118.65729279999998)

Record time at observation point

7 Dec 2023 8:07 PM PST

Record Wind Speed (mph)

.2

Record Wind Direction

S

Have the weather conditions changed since last recorded?

No

Are you experiencing any odors

No

Stop #5: Intersection of Lincoln Avenue and Harding Avenue

Use map locator to enter lat/long for this observation point.

28702 Lincoln Ave, Val Verde, CA  
91384, USA  
(34.4418755, -118.6555338)

Record time at observation point

7 Dec 2023 8:06 PM PST

Record Wind Speed (mph)

1.8

Record Wind Direction

S

Have the weather conditions changed since last recorded?

No

Are you experiencing any odors

No

Stop #6: Intersection of Chiquito Canyon Road and San  
Martinez Road

Use map locator to enter lat/long for this observation point.

30004 Marvin Ave, Val Verde, CA  
91384, USA  
(34.4454743, -118.6579491)

Record time at observation point

7 Dec 2023 8:09 PM PST

Record Wind Speed (mph)

2.7

Record Wind Direction

S

Have the weather conditions changed since last recorded?

No

Are you experiencing any odors

No

Stop #7: Intersection of San Martinez Road and Morningside Drive

Use map locator to enter lat/long for this observation point. (34.446775, -118.6613553)

Record time at observation point 7 Dec 2023 8:10 PM PST

Record Wind Speed (mph) 1.3

Record Wind Direction S

Have the weather conditions changed since last recorded? No

Are you experiencing any odors No

Stop #8: Intersection of Lexington Drive and Morningside Drive

Use map locator to enter lat/long for this observation point. (34.4480144, -118.6608833)

Record time at observation point 7 Dec 2023 8:11 PM PST

Record Wind Speed (mph) .9

Record Wind Direction S

Have the weather conditions changed since last recorded? No

Are you experiencing any odors No

Stop #9: Intersection of Val Verde Road and Trellis Road

Use map locator to enter lat/long for this observation point. (34.4484275, -118.6625339)

Record time at observation point 7 Dec 2023 8:12 PM PST

Record Wind Speed (mph) .2

Record Wind Direction S

Have the weather conditions changed since last recorded? No

Are you experiencing any odors No

Stop #10: Intersection of San Martinez Road and Euclid Ave.

Use map locator to enter lat/long for this observation point. (34.4474749, -118.6647483)

Record time at observation point 7 Dec 2023 8:13 PM PST

<b>Record Wind Speed (mph)</b>	1.8
<b>Record Wind Direction</b>	E
<b>Have the weather conditions changed since last recorded?</b>	No
<b>Are you experiencing any odors</b>	No
Stop #11: Intersection of San Martinez Road and Keningston Road	
<b>Use map locator to enter lat/long for this observation point.</b>	(34.448647, -118.6711653)
<b>Record time at observation point</b>	7 Dec 2023 8:15 PM PST
<b>Record Wind Speed (mph)</b>	2.2
<b>Record Wind Direction</b>	E
<b>Have the weather conditions changed since last recorded?</b>	No
<b>Are you experiencing any odors</b>	No
Stop #12: Intersection of Hunstock Street and Windsor Road	
<b>Use map locator to enter lat/long for this observation point.</b>	(34.4484545, -118.6709527)
<b>Record time at observation point</b>	7 Dec 2023 8:18 PM PST
<b>Record Wind Speed (mph)</b>	.2
<b>Record Wind Direction</b>	W
<b>Have the weather conditions changed since last recorded?</b>	No
<b>Are you experiencing any odors</b>	No
Stop #13: Intersection of Del Valle Road and Silver Street	
<b>Use map locator to enter lat/long for this observation point.</b>	(34.4482053, -118.655402)
<b>Record time at observation point</b>	7 Dec 2023 8:20 PM PST
<b>Record Wind Speed</b>	.4
<b>Record Wind Direction</b>	E
<b>Have the weather conditions changed since last recorded?</b>	No

**Are you experiencing any odors**

No

Stop #14: Intersection of Del Valle Road and Hasley Canyon Road

29032 Del Valle Rd, Castaic, CA  
91384, USA  
(34.4479537,  
-118.65539709999999)

**Use map locator to enter lat/long for this observation point.**

**Record time at observation point**

7 Dec 2023 8:23 PM PST

**Record Wind Speed (mph)**

.7

**Record Wind Direction**

S

**Have the weather conditions changed since last recorded?**

No

**Are you experiencing any odors**

No

Stop #15: Intersection of Hasley Canyon Road and Gibraltar Lane

**Use map locator to enter lat/long for this observation point.**

(34.4570672, -118.6412173)

**Record time at observation point**

7 Dec 2023 8:24 PM PST

**Record Wind Speed (mph)**

.4

**Record Wind Direction**

S

**Have the weather conditions changed since last recorded?**

No

**Are you experiencing any odors**

No

Stop #16: Intersection of Gibraltar Lane and Alton Way

28429 Gibraltar Ln, Castaic, CA  
91384, USA  
(34.4547595,  
-118.63055109999999)

**Use map locator to enter lat/long for this observation point.**

**Record time at observation point**

7 Dec 2023 8:25 PM PST

**Record Wind Speed (mph)**

1.1

**Record Wind Direction**

S

**Have the weather conditions changed since last recorded?**

No



<b>Are you experiencing any odors</b>	No
Stop #17: Intersection of Castlebury Place and Picadilly Place	
<b>Use map locator to enter lat/long for this observation point.</b>	28223 Alton Way, Castaic, CA 91384, USA (34.4530502, -118.62837060000001)
<b>Record time at observation point</b>	7 Dec 2023 8:26 PM PST
<b>Record Wind Speed (mph)</b>	2.8
<b>Record Wind Direction</b>	SE
<b>Have the weather conditions changed since last recorded?</b>	No
<b>Are you experiencing any odors</b>	No
Stop #18: Intersection of Gibraltar Lane and Springvale Lane	
<b>Use map locator to enter lat/long for this observation point.</b>	28243 Springvale Ln, Castaic, CA 91384, USA (34.4557789, -118.62796039999999)
<b>Record time at observation point</b>	7 Dec 2023 8:27 PM PST
<b>Record Wind Speed (mph)</b>	8.1
<b>Record Wind Direction</b>	S
<b>Have the weather conditions changed since last recorded?</b>	No
<b>Are you experiencing any odors</b>	No
Stop #19: Intersection of Gibraltar Lane and Cambridge Avenue	
<b>Use map locator to enter lat/long for this observation point.</b>	28003 Gibraltar Ln, Castaic, CA 91384, USA (34.4583288, -118.6270032)
<b>Record time at observation point</b>	7 Dec 2023 8:29 PM PST
<b>Record Wind Speed (mph)</b>	2.0
<b>Record Wind Direction</b>	SE
<b>Have the weather conditions changed since last recorded?</b>	No

<b>Are you experiencing any odors</b>	No
Stop #20: Intersection of Cambridge Avenue and Hasley Canyon Road	
<b>Use map locator to enter lat/long for this observation point.</b>	9701 Creekbed Rd, Castaic, CA 91384, USA (34.4555301, -118.6218167)
<b>Record time at observation point</b>	7 Dec 2023 8:30 PM PST
<b>Record Wind Speed (mph)</b>	3.5
<b>Record Wind Direction</b>	N
<b>Have the weather conditions changed since last recorded?</b>	No
<b>Are you experiencing any odors</b>	No
Stop #21: Intersection of The Old Road and Hillcrest Parkway	
<b>Use map locator to enter lat/long for this observation point.</b>	29744 Saguaro St, Castaic, CA 91384, USA (34.4590429, -118.61670179999999)
<b>Record time at observation point</b>	7 Dec 2023 8:34 PM PST
<b>Record Wind Speed (mph)</b>	1.1
<b>Record Wind Direction</b>	E
<b>Have the weather conditions changed since last recorded?</b>	No
<b>Are you experiencing any odors</b>	No
Stop #22: Intersection of Hillcrest Parkway and Park Vista Drive at Castaic Elementary School	
<b>Use map locator to enter lat/long for this observation point.</b>	28333 Foothill Rd, Castaic, CA 91384, USA (34.4721086, -118.6298747)
<b>Record time at observation point</b>	7 Dec 2023 8:36 PM PST
<b>Record Wind Speed (mph)</b>	.7
<b>Record Wind Direction</b>	E
<b>Have the weather conditions changed since last recorded?</b>	No

Are you experiencing any odors

No

Stop #23: Intersection of Creekbed Road and Firebrand Drive

Use map locator to enter lat/long for this observation point.

29755 Creekbed Rd, Castaic, CA  
91384, USA  
(34.4564777,  
-118.62053069999999)

Record time at observation point

7 Dec 2023 8:31 PM PST

Record Wind Speed (mph)

4.7

Record Wind Direction

E

Have the weather conditions changed since last recorded?

No

Are you experiencing any odors

No

Stop #24: Intersection of The Old Road and Live Oak Road

Use map locator to enter lat/long for this observation point.

Live Oak Road

Record time at observation point

7 Dec 2023 9:02 PM PST

Record Wind Speed (mph)

0.9

Record Wind Direction

E

Have the weather conditions changed since last recorded?

No

Are you experiencing any odors

No

Stop #25: Intersection of Live Oak Road and Hidden Trail Road

Use map locator to enter lat/long for this observation point.

Live Oak Road

Record time at observation point

7 Dec 2023 9:05 PM PST

Record Wind Speed (mph)

0

Have the weather conditions changed since last recorded?

No

Are you experiencing any odors

No

Stop #26: Intersection of Live Oak Elementary School at  
Saddleridge Way

Use map locator to enter lat/long for this observation point.

Life Oak Elementary

**Record time at observation point**

7 Dec 2023 9:08 PM PST

**Record Wind Speed (mph)**

0

**Have the weather conditions changed since last recorded?**

No

**Are you experiencing any odors**

No

Stop #27: Intersection of Rangewood Road and Buckskin Drive

**Use map locator to enter lat/long for this observation point.**

Randgewood Road

**Record time at observation point**

7 Dec 2023 9:10 PM PST

**Record Wind Speed (mph)**

0

**Have the weather conditions changed since last recorded?**

No

**Are you experiencing any odors**

No

Stop #28: Intersection of Quincy Street and Cambridge Avenue

**Use map locator to enter lat/long for this observation point.**

Cambridge Ave

**Record time at observation point**

7 Dec 2023 9:04 PM PST

**Record Wind Speed (mph)**

1.5

**Record Wind Direction**

S

**Have the weather conditions changed since last recorded?**

No

**Are you experiencing any odors**

No

Stop #29: Intersection of Hasley Canyon Road and Commerce Center Drive (Santa Clarita Valley International School & Playmakers Preschool)

**Use map locator to enter lat/long for this observation point.**

Halsey Canyon Road And  
Commerce

**Record time at observation point**

7 Dec 2023 9:11 PM PST

**Record Wind Speed (mph)**

.9

**Record Wind Direction**

E

**Have the weather conditions changed since last recorded?**

No

<b>Are you experiencing any odors</b>	No
Stop #30: Intersection of Commerce Center Drive and Witherspoon Parkway	
<b>Use map locator to enter lat/long for this observation point.</b>	Commerce Center Dr & Witherspoon Pky, California 91384, USA (34.445912, -118.626105)
<b>Record time at observation point</b>	7 Dec 2023 9:12 PM PST
<b>Record Wind Speed (mph)</b>	2.5
<b>Record Wind Direction</b>	S
<b>Have the weather conditions changed since last recorded?</b>	No
<b>Are you experiencing any odors</b>	No
Stop #31: Intersection of Franklin Parkway and driveway leading to the United States Postal Service	
<b>Use map locator to enter lat/long for this observation point.</b>	28000 Franklin Pkwy, Valencia, CA 91355, USA (34.4352261, -118.62850189999997)
<b>Record time at observation point</b>	7 Dec 2023 9:06 PM PST
<b>Record Wind Speed (mph)</b>	.5
<b>Record Wind Direction</b>	E
<b>Have the weather conditions changed since last recorded?</b>	No
<b>Are you experiencing any odors</b>	Yes
<b>Description of Odor</b>	Landfill Gas
<b>Intensity of Odor</b>	2 - Light odor detected
<b>Are any corrective actions needed?</b>	No
Stop #32: Intersection of Henry Mayo Drive and Cambridge View Drive, leading into the Valencia Travel Village RV Resort	
<b>Use map locator to enter lat/long for this observation point.</b>	Cambridge View Dr, Valencia, CA 91355, USA (34.4302253, -118.6238011)

**Record time at observation point**

7 Dec 2023 9:15 PM PST

**Record Wind Speed (mph)**

5.6

**Record Wind Direction**

E

**Have the weather conditions changed since last recorded?**

No

**Are you experiencing any odors**

No

**Recorder Signature**



adrian mendoza  
7 Dec 2023 9:08 PM PST

---

**Upon completion of this patrol, please check the box to trigger necessary notifications.**

# 4050 - Chiquita Odor Patrol Template

Complete

<b>Score</b>	3 / 3 (100%)	<b>Flagged items</b>	23	<b>Actions</b>	0
<b>Conducted on</b>	7 Dec 2023 6:59 AM PST				
<b>Prepared by</b>	Chiquita Landfill				
<b>If the name of the person conducting the Patrol does not appear above, please enter it here:</b>	Julian Jenkins				
<b>What type of patrol is this?</b>	Regular Patrol				
<b>Weather Conditions at the time of patrol.</b>	Sunny				
<b>Temperature at time of Patrol</b>	46°F Should be between -50°F to 125°F				
<b>I acknowledge that I have not visited the Reaction Area, working face, or other areas where exposed trash or landfill gas odors exist at Chiquita Canyon Landfill within four (4) hours prior to conducting the odor surveillance.</b>	<input checked="" type="checkbox"/>				
<b>I acknowledge that I will assess each Patrol Stop while standing outside of the vehicle.</b>	<input checked="" type="checkbox"/>				



**Flagged items**

23 flagged

Odor Patrol Stops / Stop #1: Chiquito Canyon Road and Driveway leading to the LA County Fire's Del Valle Regional Training Center

**Are you experiencing any odors**

Yes

Odor Patrol Stops / Stop #2: Intersection of Chiquito Canyon Road and Lincoln Avenue

**Are you experiencing any odors**

Yes

Odor Patrol Stops / Stop #3: Intersection of Lincoln Avenue and Jackson Street

**Are you experiencing any odors**

Yes

Odor Patrol Stops / Stop #4: Intersection of Buchanan Way and Chiquito Canyon Road

**Are you experiencing any odors**

Yes

Odor Patrol Stops / Stop #7: Intersection of San Martinez Road and Morningside Drive

**Are you experiencing any odors**

Yes

Odor Patrol Stops / Stop #8: Intersection of Lexington Drive and Morningside Drive

**Are you experiencing any odors**

Yes

Odor Patrol Stops / Stop #9: Intersection of Val Verde Road and Trellis Road

**Are you experiencing any odors**

Yes

Odor Patrol Stops / Stop #10: Intersection of San Martinez Road and Euclid Ave.

**Are you experiencing any odors**

Yes

Odor Patrol Stops / Stop #12: Intersection of Hunstock Street and Windsor Road

**Are you experiencing any odors**

Yes

Odor Patrol Stops / Stop #13: Intersection of Del Valle Road and Silver Street

**Are you experiencing any odors**

Yes

Odor Patrol Stops / Stop #17: Intersection of Castlebury Place and Picadilly Place

**Are you experiencing any odors**

Yes

Odor Patrol Stops / Stop #17: Intersection of Castlebury Place and Picadilly Place

**Intensity of Odor**

3 - Moderate Odor

Odor Patrol Stops / Stop #18: Intersection of Gibraltar Lane and Springvale Lane

**Are you experiencing any odors**

Yes

Odor Patrol Stops / Stop #21: Intersection of The Old Road and Hillcrest Parkway

**Are you experiencing any odors**

Yes

Odor Patrol Stops / Stop #25: Intersection of Live Oak Road and Hidden Trail Road

**Are you experiencing any odors**

Yes

Odor Patrol Stops / Stop #25: Intersection of Live Oak Road and Hidden Trail Road

**Intensity of Odor**

3 - Moderate Odor

Odor Patrol Stops / Stop #26: Intersection of Live Oak Elementary School at Saddleridge Way

**Are you experiencing any odors**

Yes

Odor Patrol Stops / Stop #27: Intersection of Rangewood Road and Buckskin Drive

**Are you experiencing any odors**

Yes

Odor Patrol Stops / Stop #29: Intersection of Hasley Canyon Road and Commerce Center Drive (Santa Clarita Valley International School & Playmakers Preschool)

**Are you experiencing any odors**

Yes

Odor Patrol Stops / Stop #30: Intersection of Commerce Center Drive and Witherspoon Parkway

**Are you experiencing any odors**

Yes

Odor Patrol Stops / Stop #31: Intersection of Franklin Parkway and driveway leading to the United States Postal Service

**Are you experiencing any odors**

Yes

Odor Patrol Stops / Stop #31: Intersection of Franklin Parkway and driveway leading to the United States Postal Service

**Intensity of Odor**

3 - Moderate Odor

Odor Patrol Stops / Stop #32: Intersection of Henry Mayo Drive and Cambridge View Drive, leading into the Valencia Travel Village RV Resort

**Are you experiencing any odors**

Yes

<b>Odor Patrol Stops</b>	23 flagged
Stop #1: Chiquito Canyon Road and Driveway leading to the LA County Fire's Del Valle Regional Training Center	1 flagged
<b>Use map locator to enter lat/long for this observation point.</b>	28101 Chiquito Canyon Rd, Castaic, CA 91384, USA (34.4317609, -118.6589423)
<b>Record time at observation point</b>	7 Dec 2023 8:30 AM PST
<b>Record Wind Speed (mph)</b>	2.7
<b>Record Wind Direction</b>	N
<b>Have the weather conditions changed since start of patrol?</b>	No
<b>Are you experiencing any odors</b>	Yes
<b>Description of Odor</b>	Landfill Gas
Reaction gas	
<b>Intensity of Odor</b>	1 - Very light odor detected
<b>Are any corrective actions needed?</b>	
Stop #2: Intersection of Chiquito Canyon Road and Lincoln Avenue	1 flagged
<b>Use map locator to enter lat/long for this observation point.</b>	28502 Chiquito Canyon Rd, Castaic, CA 91384, USA (34.4386473, -118.65790359999998)
<b>Record time at observation point</b>	7 Dec 2023 8:28 AM PST
<b>Record Wind Speed (mph)</b>	1.6
<b>Record Wind Direction</b>	N
<b>Have the weather conditions changed since last recorded?</b>	No
<b>Are you experiencing any odors</b>	Yes
<b>Description of Odor</b>	Landfill Gas
Reaction gas	
<b>Intensity of Odor</b>	1 - Very light odor detected

**Are any corrective actions needed?**

Stop #3: Intersection of Lincoln Avenue and Jackson Street

1 flagged

**Use map locator to enter lat/long for this observation point.**

28611 Lincoln Ave, Val Verde, CA  
91384, USA  
(34.4398392, -118.6560351)

**Record time at observation point**

7 Dec 2023 8:26 AM PST

**Record Wind Speed (mph)**

1.3

**Record Wind Direction**

E

**Have the weather conditions changed since last recorded?**

No

**Are you experiencing any odors**

Yes

**Description of Odor**

Landfill Gas

Chemical

Reaction gas and motor oil

**Intensity of Odor**

1 - Very light odor detected

**Are any corrective actions needed?**

Stop #4: Intersection of Buchanan Way and Chiquito Canyon Road

1 flagged

**Use map locator to enter lat/long for this observation point.**

28703 Chiquito Canyon Rd,  
Castaic, CA 91384, USA  
(34.441859799999996,  
-118.6573111)

**Record time at observation point**

7 Dec 2023 8:21 AM PST

**Record Wind Speed (mph)**

2.0

**Record Wind Direction**

N

**Have the weather conditions changed since last recorded?**

No

**Are you experiencing any odors**

Yes

**Description of Odor**

Other

**Describe odor**

Household cleanser and musty odor

**Intensity of Odor**

1 - Very light odor detected

**Are any corrective actions needed?**

Stop #5: Intersection of Lincoln Avenue and Harding Avenue

**Use map locator to enter lat/long for this observation point.**

11629 Daleside Ave, Hawthorne,  
CA 90250, USA  
(34.443070999999996,  
-118.655496)

**Record time at observation point**

7 Dec 2023 8:24 AM PST

**Record Wind Speed (mph)**

0.9

**Record Wind Direction**

N

**Have the weather conditions changed since last recorded?**

No

**Are you experiencing any odors**

No

Stop #6: Intersection of Chiquito Canyon Road and San  
Martinez Road

**Use map locator to enter lat/long for this observation point.**

30010 San Martinez Rd, Castaic,  
CA 91384, USA  
(34.4449994, -118.6582312)

**Record time at observation point**

7 Dec 2023 8:06 AM PST

**Record Wind Speed (mph)**

2.0

**Record Wind Direction**

NE

**Have the weather conditions changed since last recorded?**

No

**Are you experiencing any odors**

No

Stop #7: Intersection of San Martinez Road and Morningside  
Drive

1 flagged

**Use map locator to enter lat/long for this observation point.**

(34.4463441, -118.6613373)

**Record time at observation point**

7 Dec 2023 8:08 AM PST

**Record Wind Speed (mph)**

0

**Have the weather conditions changed since last recorded?**

No

**Are you experiencing any odors**

Yes

<b>Description of Odor</b>	Chemical
Household cleanser	
<b>Intensity of Odor</b>	1 - Very light odor detected
<b>Are any corrective actions needed?</b>	
Stop #8: Intersection of Lexington Drive and Morningside Drive	1 flagged
<b>Use map locator to enter lat/long for this observation point.</b>	(34.4483398, -118.6606575)
<b>Record time at observation point</b>	7 Dec 2023 8:10 AM PST
<b>Record Wind Speed (mph)</b>	0
<b>Have the weather conditions changed since last recorded?</b>	No
<b>Are you experiencing any odors</b>	Yes
<b>Description of Odor</b>	Other
<b>Describe odor</b>	Rancid cooking oil
<b>Intensity of Odor</b>	1 - Very light odor detected
<b>Are any corrective actions needed?</b>	
Stop #9: Intersection of Val Verde Road and Trellis Road	1 flagged
<b>Use map locator to enter lat/long for this observation point.</b>	(34.448231, -118.6629168)
<b>Record time at observation point</b>	7 Dec 2023 8:12 AM PST
<b>Record Wind Speed (mph)</b>	1.1
<b>Record Wind Direction</b>	N
<b>Have the weather conditions changed since last recorded?</b>	No
<b>Are you experiencing any odors</b>	Yes
<b>Description of Odor</b>	Chemical
Household cleanser	
<b>Intensity of Odor</b>	1 - Very light odor detected
<b>Are any corrective actions needed?</b>	

Stop #10: Intersection of San Martinez Road and Euclid Ave.	1 flagged
<b>Use map locator to enter lat/long for this observation point.</b>	(34.4479037, -118.6659054)
<b>Record time at observation point</b>	7 Dec 2023 8:15 AM PST
<b>Record Wind Speed (mph)</b>	0
<b>Have the weather conditions changed since last recorded?</b>	No
<b>Are you experiencing any odors</b>	Yes
<b>Description of Odor</b>	Other
<b>Describe odor</b>	Urine
<b>Intensity of Odor</b>	1 - Very light odor detected
<b>Are any corrective actions needed?</b>	

Stop #11: Intersection of San Martinez Road and Keningston Road	
<b>Use map locator to enter lat/long for this observation point.</b>	(34.4485749, -118.6709721)
<b>Record time at observation point</b>	7 Dec 2023 8:17 AM PST
<b>Record Wind Speed (mph)</b>	0
<b>Have the weather conditions changed since last recorded?</b>	No
<b>Are you experiencing any odors</b>	No

Stop #12: Intersection of Hunstock Street and Windsor Road	1 flagged
<b>Use map locator to enter lat/long for this observation point.</b>	(34.446023, -118.6494486)
<b>Record time at observation point</b>	7 Dec 2023 8:02 AM PST
<b>Record Wind Speed (mph)</b>	0
<b>Have the weather conditions changed since last recorded?</b>	No
<b>Are you experiencing any odors</b>	Yes
<b>Description of Odor</b>	Other
<b>Describe odor</b>	Minty odor

<b>Intensity of Odor</b>	1 - Very light odor detected
<b>Are any corrective actions needed?</b>	No
Stop #13: Intersection of Del Valle Road and Silver Street	1 flagged
<b>Use map locator to enter lat/long for this observation point.</b>	29098 Del Valle Rd Suite E, Val Verde, CA 91384, USA (34.4484511, -118.65538769999999)
<b>Record time at observation point</b>	7 Dec 2023 7:58 AM PST
<b>Record Wind Speed</b>	2.2
<b>Record Wind Direction</b>	N
<b>Have the weather conditions changed since last recorded?</b>	No
<b>Are you experiencing any odors</b>	Yes
<b>Description of Odor</b>	Other
<b>Describe odor</b>	Minty odor
<b>Intensity of Odor</b>	2 - Light odor detected
<b>Are any corrective actions needed?</b>	No
Stop #14: Intersection of Del Valle Road and Hasley Canyon Road	
<b>Use map locator to enter lat/long for this observation point.</b>	29007 Hasley Canyon Rd, Castaic, CA 91384, USA (34.4573002, -118.6415862)
<b>Record time at observation point</b>	7 Dec 2023 7:56 AM PST
<b>Record Wind Speed (mph)</b>	1.1
<b>Record Wind Direction</b>	N
<b>Have the weather conditions changed since last recorded?</b>	No
<b>Are you experiencing any odors</b>	No
Stop #15: Intersection of Hasley Canyon Road and Gibraltar Lane	
<b>Use map locator to enter lat/long for this observation point.</b>	28579 Gibraltar Ln, Castaic, CA



91384, USA  
(34.4551702,  
-118.63360240000002)

<b>Record time at observation point</b>	7 Dec 2023 7:52 AM PST
<b>Record Wind Speed (mph)</b>	3.6
<b>Record Wind Direction</b>	S
<b>Have the weather conditions changed since last recorded?</b>	No
<b>Are you experiencing any odors</b>	No

Stop #16: Intersection of Gibraltar Lane and Alton Way

<b>Use map locator to enter lat/long for this observation point.</b>	(34.4549663, -118.6301551)
--	----------------------------

<b>Record time at observation point</b>	7 Dec 2023 7:50 AM PST
<b>Record Wind Speed (mph)</b>	1.1
<b>Record Wind Direction</b>	W
<b>Have the weather conditions changed since last recorded?</b>	No
<b>Are you experiencing any odors</b>	No

Stop #17: Intersection of Castlebury Place and Picadilly Place 2 flagged

**Use map locator to enter lat/long for this observation point.** 661 Your Home Away!, Castaic, CA  
91384, USA  
(34.4536497,  
-118.62767199999998)

<b>Record time at observation point</b>	7 Dec 2023 7:48 AM PST
<b>Record Wind Speed (mph)</b>	0.2
<b>Record Wind Direction</b>	S
<b>Have the weather conditions changed since last recorded?</b>	No
<b>Are you experiencing any odors</b>	Yes
<b>Description of Odor</b>	Landfill Gas
Reaction gas	
<b>Intensity of Odor</b>	3 - Moderate Odor

**Are any corrective actions needed?**

Stop #18: Intersection of Gibraltar Lane and Springvale Lane 1 flagged

**Use map locator to enter lat/long for this observation point.** (34.4558825, -118.6285644)

**Record time at observation point** 7 Dec 2023 7:45 AM PST

**Record Wind Speed (mph)** 2.0

**Record Wind Direction** N

**Have the weather conditions changed since last recorded?** No

**Are you experiencing any odors** Yes

**Description of Odor** Other

**Describe odor** Fresh cut grass

**Intensity of Odor** 1 - Very light odor detected

**Are any corrective actions needed?**

Stop #19: Intersection of Gibraltar Lane and Cambridge Avenue

**Use map locator to enter lat/long for this observation point.** 28003 Gibraltar Ln, Castaic, CA  
91384, USA  
(34.4583288, -118.6270032)

**Record time at observation point** 7 Dec 2023 7:44 AM PST

**Record Wind Speed (mph)** 1.3

**Record Wind Direction** N

**Have the weather conditions changed since last recorded?** No

**Are you experiencing any odors** No

Stop #20: Intersection of Cambridge Avenue and Hasley Canyon Road

**Use map locator to enter lat/long for this observation point.** 29619 Newport Pl, Castaic, CA  
91384, USA  
(34.454428199999995,  
-118.62139669999998)

**Record time at observation point** 7 Dec 2023 7:17 AM PST

<b>Record Wind Speed (mph)</b>	4.7
<b>Record Wind Direction</b>	N
<b>Have the weather conditions changed since last recorded?</b>	No
<b>Are you experiencing any odors</b>	No
Stop #21: Intersection of The Old Road and Hillcrest Parkway	
	1 flagged

**Use map locator to enter lat/long for this observation point.** (34.4700413, -118.6169083)

**Record time at observation point** 7 Dec 2023 7:37 AM PST

<b>Record Wind Speed (mph)</b>	2.5
<b>Record Wind Direction</b>	N
<b>Have the weather conditions changed since last recorded?</b>	No
<b>Are you experiencing any odors</b>	Yes
<b>Description of Odor</b>	Chemical
Car exhaust	
<b>Intensity of Odor</b>	1 - Very light odor detected

**Are any corrective actions needed?**

Stop #22: Intersection of Hillcrest Parkway and Park Vista Drive at Castaic Elementary School

**Use map locator to enter lat/long for this observation point.** 28333 Foothill Rd, Castaic, CA 91384, USA (34.4721086, -118.6298747)

**Record time at observation point** 7 Dec 2023 7:33 AM PST

<b>Record Wind Speed (mph)</b>	4.7
<b>Record Wind Direction</b>	N
<b>Have the weather conditions changed since last recorded?</b>	No
<b>Are you experiencing any odors</b>	No

Stop #23: Intersection of Creekbed Road and Firebrand Drive

Use map locator to enter lat/long for this observation point.

(34.4577878, -118.619799)

Record time at observation point

7 Dec 2023 7:40 AM PST

Record Wind Speed (mph)

3.8

Record Wind Direction

NW

Have the weather conditions changed since last recorded?

No

Are you experiencing any odors

No

Stop #24: Intersection of The Old Road and Live Oak Road

Use map locator to enter lat/long for this observation point.

29491 The Old Rd, Castaic, CA  
91384, USA  
(34.452941599999996,  
-118.6164008)

Record time at observation point

7 Dec 2023 7:28 AM PST

Record Wind Speed (mph)

3.3

Record Wind Direction

NE

Have the weather conditions changed since last recorded?

No

Are you experiencing any odors

No

Stop #25: Intersection of Live Oak Road and Hidden Trail Road

2 flagged

Use map locator to enter lat/long for this observation point.

27662 Buckskin Dr, Castaic, CA  
91384, USA  
(34.4501688,  
-118.61797809999999)

Record time at observation point

7 Dec 2023 7:26 AM PST

Record Wind Speed (mph)

2.2

Record Wind Direction

SW

Have the weather conditions changed since last recorded?

No

Are you experiencing any odors

Yes

Description of Odor

Landfill Gas

Landfill Leachate

Reaction gas

**Intensity of Odor**

3 - Moderate Odor

**Are any corrective actions needed?**

Stop #26: Intersection of Live Oak Elementary School at Saddleridge Way

1 flagged

**Use map locator to enter lat/long for this observation point.**

27716 Saddleridge Way, Castaic,  
CA 91384, USA  
(34.4499516,  
-118.61930000000001)

**Record time at observation point**

7 Dec 2023 7:23 AM PST

**Record Wind Speed (mph)**

2.0

**Record Wind Direction**

S

**Have the weather conditions changed since last recorded?**

No

**Are you experiencing any odors**

Yes

**Description of Odor**

Landfill Gas

Reaction gas

**Intensity of Odor**

2 - Light odor detected

**Are any corrective actions needed?**

Stop #27: Intersection of Rangewood Road and Buckskin Drive

1 flagged

**Use map locator to enter lat/long for this observation point.**

29203 Saddleridge Way, Castaic,  
CA 91384, USA  
(34.4492799,  
-118.62036769999999)

**Record time at observation point**

7 Dec 2023 7:22 AM PST

**Record Wind Speed (mph)**

0

**Have the weather conditions changed since last recorded?**

No

**Are you experiencing any odors**

Yes

**Description of Odor**

Landfill Gas

Reaction gas

**Intensity of Odor**

1 - Very light odor detected

**Are any corrective actions needed?**

Stop #28: Intersection of Quincy Street and Cambridge Avenue

27803 Quincy St, Castaic, CA  
91384, USA  
(34.453026699999995,  
-118.62002930000001)

**Use map locator to enter lat/long for this observation point.**

**Record time at observation point**

7 Dec 2023 7:19 AM PST

**Record Wind Speed (mph)**

1.8

**Record Wind Direction**

SE

**Have the weather conditions changed since last recorded?**

No

**Are you experiencing any odors**

No

Stop #29: Intersection of Hasley Canyon Road and Commerce Center Drive (Santa Clarita Valley International School & Playmakers Preschool)

1 flagged

**Use map locator to enter lat/long for this observation point.**

28050 Hasley Canyon Rd, Castaic,  
CA 91384, USA  
(34.4509472, -118.6247111)

**Record time at observation point**

7 Dec 2023 7:14 AM PST

**Record Wind Speed (mph)**

3.8

**Record Wind Direction**

S

**Have the weather conditions changed since last recorded?**

No

**Are you experiencing any odors**

Yes

**Description of Odor**

Chemical

Paint

**Intensity of Odor**

1 - Very light odor detected

**Are any corrective actions needed?**

Stop #30: Intersection of Commerce Center Drive and Witherspoon Parkway

1 flagged

**Use map locator to enter lat/long for this observation point.**

Commerce Center Dr &  
Witherspoon Pky, California  
91355, USA

(34.445074999999996,  
-118.62639800000001)

<b>Record time at observation point</b>	7 Dec 2023 7:12 AM PST
<b>Record Wind Speed (mph)</b>	0
<b>Have the weather conditions changed since last recorded?</b>	No
<b>Are you experiencing any odors</b>	Yes
<b>Description of Odor</b>	Chemical
Car wash solution	
<b>Intensity of Odor</b>	1 - Very light odor detected
<b>Are any corrective actions needed?</b>	No
Stop #31: Intersection of Franklin Parkway and driveway leading to the United States Postal Service	2 flagged
<b>Use map locator to enter lat/long for this observation point.</b>	28000 Franklin Pkwy, Valencia, CA 91355, USA (34.4350435, -118.627409)

<b>Record time at observation point</b>	7 Dec 2023 7:09 AM PST
<b>Record Wind Speed (mph)</b>	1.1
<b>Record Wind Direction</b>	SE
<b>Have the weather conditions changed since last recorded?</b>	No
<b>Are you experiencing any odors</b>	Yes
<b>Description of Odor</b>	Landfill Leachate Landfill Gas
Reaction gas	
<b>Intensity of Odor</b>	3 - Moderate Odor
<b>Are any corrective actions needed?</b>	
Stop #32: Intersection of Henry Mayo Drive and Cambridge View Drive, leading into the Valencia Travel Village RV Resort	1 flagged
<b>Use map locator to enter lat/long for this observation point.</b>	27949 Hancock Pkwy, Valencia, CA 91355, USA

(34.4308233,  
-118.62480430000001)

<b>Record time at observation point</b>	7 Dec 2023 7:04 AM PST
<b>Record Wind Speed (mph)</b>	2.7
<b>Record Wind Direction</b>	SW
<b>Have the weather conditions changed since last recorded?</b>	No
<b>Are you experiencing any odors</b>	Yes
<b>Description of Odor</b> Reaction gas and hydrogen sulfide	Landfill Gas
<b>Intensity of Odor</b>	2 - Light odor detected
<b>Are any corrective actions needed?</b>	



**Recorder Signature**



Julian Jenkins  
7 Dec 2023 8:31 AM PST

---

**Upon completion of this patrol, please check the box to trigger necessary notifications.**

# 4050 - Chiquita Odor Patrol Template

Complete

<b>Score</b>	3 / 3 (100%)	<b>Flagged items</b>	1	<b>Actions</b>	0
<b>Conducted on</b>	8 Dec 2023 7:53 PM PST				
<b>Prepared by</b>	Chiquita Landfill				
<b>If the name of the person conducting the Patrol does not appear above, please enter it here:</b>	Nicolas and Adrian				
<b>What type of patrol is this?</b>	Regular Patrol				
<b>Weather Conditions at the time of patrol.</b>	Partly Cloudy				
<b>Temperature at time of Patrol</b>	55°F Should be between -50°F to 125°F				
<b>I acknowledge that I have not visited the Reaction Area, working face, or other areas where exposed trash or landfill gas odors exist at Chiquita Canyon Landfill within four (4) hours prior to conducting the odor surveillance.</b>	<input checked="" type="checkbox"/>				
<b>I acknowledge that I will assess each Patrol Stop while standing outside of the vehicle.</b>	<input checked="" type="checkbox"/>				

**Flagged items**

1 flagged

Odor Patrol Stops / Stop #8: Intersection of Lexington Drive and Morningside Drive

**Are you experiencing any odors**

Yes

<b>Odor Patrol Stops</b>	1 flagged
Stop #1: Chiquito Canyon Road and Driveway leading to the LA County Fire's Del Valle Regional Training Center	
<b>Use map locator to enter lat/long for this observation point.</b>	28101 Chiquito Canyon Rd, Castaic, CA 91384, USA (34.4327599, -118.65906)
<b>Record time at observation point</b>	8 Dec 2023 7:57 PM PST
<b>Record Wind Speed (mph)</b>	0.8
<b>Record Wind Direction</b>	S
<b>Have the weather conditions changed since start of patrol?</b>	No
<b>Are you experiencing any odors</b>	No
Stop #2: Intersection of Chiquito Canyon Road and Lincoln Avenue	
<b>Use map locator to enter lat/long for this observation point.</b>	28464 Chiquito Canyon Rd, Castaic, CA 91384, USA (34.438305899999996, -118.65799469999999)
<b>Record time at observation point</b>	8 Dec 2023 7:58 PM PST
<b>Record Wind Speed (mph)</b>	5.1
<b>Record Wind Direction</b>	S
<b>Have the weather conditions changed since last recorded?</b>	No
<b>Are you experiencing any odors</b>	No
Stop #3: Intersection of Lincoln Avenue and Jackson Street	
<b>Use map locator to enter lat/long for this observation point.</b>	(34.4382883, -118.6582514)
<b>Record time at observation point</b>	8 Dec 2023 7:59 PM PST
<b>Record Wind Speed (mph)</b>	3.1
<b>Record Wind Direction</b>	S
<b>Have the weather conditions changed since last recorded?</b>	No
<b>Are you experiencing any odors</b>	No

Stop #4: Intersection of Buchanan Way and Chiquito Canyon Road

Use map locator to enter lat/long for this observation point.

28703 Chiquito Canyon Rd,  
Castaic, CA 91384, USA  
(34.441859799999996,  
-118.6573111)

Record time at observation point

8 Dec 2023 8:01 PM PST

Record Wind Speed (mph)

3.6

Record Wind Direction

S

Have the weather conditions changed since last recorded?

No

Are you experiencing any odors

No

Stop #5: Intersection of Lincoln Avenue and Harding Avenue

Use map locator to enter lat/long for this observation point.

28632 Lincoln Ave, Castaic, CA  
91384, USA  
(34.440764699999995,  
-118.65560219999998)

Record time at observation point

8 Dec 2023 8:00 PM PST

Record Wind Speed (mph)

2.5

Record Wind Direction

S

Have the weather conditions changed since last recorded?

No

Are you experiencing any odors

No

Stop #6: Intersection of Chiquito Canyon Road and San Martinez Road

Use map locator to enter lat/long for this observation point.

Chiquito Canyon Rd & Taylor St,  
Val Verde, CA 91384, USA  
(34.443413,  
-118.65728299999999)

Record time at observation point

8 Dec 2023 8:02 PM PST

Record Wind Speed (mph)

3.4

Record Wind Direction

S

Have the weather conditions changed since last recorded?

No

<b>Are you experiencing any odors</b>	No
Stop #7: Intersection of San Martinez Road and Morningside Drive	
<b>Use map locator to enter lat/long for this observation point.</b>	(34.4464899, -118.6611041)
<b>Record time at observation point</b>	8 Dec 2023 8:03 PM PST
<b>Record Wind Speed (mph)</b>	3.1
<b>Record Wind Direction</b>	S
<b>Have the weather conditions changed since last recorded?</b>	No
<b>Are you experiencing any odors</b>	No
Stop #8: Intersection of Lexington Drive and Morningside Drive	
<b>Use map locator to enter lat/long for this observation point.</b>	(34.448369, -118.6606817)
<b>Record time at observation point</b>	8 Dec 2023 8:04 PM PST
<b>Record Wind Speed (mph)</b>	1.1
<b>Record Wind Direction</b>	SE
<b>Have the weather conditions changed since last recorded?</b>	No
<b>Are you experiencing any odors</b>	Yes
<b>Description of Odor</b>	Residential Waste/Trash
<b>Intensity of Odor</b>	2 - Light odor detected
<b>Are any corrective actions needed?</b>	No
Stop #9: Intersection of Val Verde Road and Trellis Road	
<b>Use map locator to enter lat/long for this observation point.</b>	(34.448173, -118.6628208)
<b>Record time at observation point</b>	8 Dec 2023 8:06 PM PST
<b>Record Wind Speed (mph)</b>	3.0
<b>Record Wind Direction</b>	S
<b>Have the weather conditions changed since last recorded?</b>	No

<b>Are you experiencing any odors</b>	No
Stop #10: Intersection of San Martinez Road and Euclid Ave.	
<b>Use map locator to enter lat/long for this observation point.</b>	(34.4478047, -118.6656703)
<b>Record time at observation point</b>	8 Dec 2023 8:07 PM PST
<b>Record Wind Speed (mph)</b>	0.9
<b>Record Wind Direction</b>	E
<b>Have the weather conditions changed since last recorded?</b>	No
<b>Are you experiencing any odors</b>	No
Stop #11: Intersection of San Martinez Road and Keningston Road	
<b>Use map locator to enter lat/long for this observation point.</b>	30602 San Martinez Rd, Castaic, CA 91384, USA (34.4480905, -118.66920490000001)
<b>Record time at observation point</b>	8 Dec 2023 8:08 PM PST
<b>Record Wind Speed (mph)</b>	0.9
<b>Record Wind Direction</b>	E
<b>Have the weather conditions changed since last recorded?</b>	No
<b>Are you experiencing any odors</b>	No
Stop #12: Intersection of Hunstock Street and Windsor Road	
<b>Use map locator to enter lat/long for this observation point.</b>	(34.4457748, -118.6498906)
<b>Record time at observation point</b>	8 Dec 2023 8:12 PM PST
<b>Record Wind Speed (mph)</b>	0.7
<b>Record Wind Direction</b>	SE
<b>Have the weather conditions changed since last recorded?</b>	No
<b>Are you experiencing any odors</b>	No
Stop #13: Intersection of Del Valle Road and Silver Street	

**Use map locator to enter lat/long for this observation point.** (34.4478999, -118.6552462)

**Record time at observation point** 8 Dec 2023 8:13 PM PST

**Record Wind Speed** 9.4

**Record Wind Direction** S

**Have the weather conditions changed since last recorded?** No

**Are you experiencing any odors** No

Stop #14: Intersection of Del Valle Road and Hasley Canyon Road

**Use map locator to enter lat/long for this observation point.** 29007 Hasley Canyon Rd, Castaic, CA 91384, USA (34.4573002, -118.6415862)

**Record time at observation point** 8 Dec 2023 8:16 PM PST

**Record Wind Speed (mph)** 5.6

**Record Wind Direction** SE

**Have the weather conditions changed since last recorded?** No

**Are you experiencing any odors** No

Stop #15: Intersection of Hasley Canyon Road and Gibraltar Lane

**Use map locator to enter lat/long for this observation point.** (34.455222, -118.6337732)

**Record time at observation point** 8 Dec 2023 8:17 PM PST

**Record Wind Speed (mph)** 3.6

**Record Wind Direction** SE

**Have the weather conditions changed since last recorded?** No

**Are you experiencing any odors** No

Stop #16: Intersection of Gibraltar Lane and Alton Way

**Use map locator to enter lat/long for this observation point.** 29732 Liverpool Ct, Castaic, CA 91384, USA (34.4548753, -118.63119650000002)



Record time at observation point

8 Dec 2023 8:18 PM PST

Record Wind Speed (mph)

3.6

Record Wind Direction

S

Have the weather conditions changed since last recorded?

No

Are you experiencing any odors

No

Stop #17: Intersection of Castlebury Place and Picadilly Place

Use map locator to enter lat/long for this observation point.

29732 Castlebury Pl, Castaic, CA  
91384, USA  
(34.4539136,  
-118.62732229999999)

Record time at observation point

8 Dec 2023 8:19 PM PST

Record Wind Speed (mph)

1.3

Record Wind Direction

E

Have the weather conditions changed since last recorded?

No

Are you experiencing any odors

No

Stop #18: Intersection of Gibraltar Lane and Springvale Lane

Use map locator to enter lat/long for this observation point.

28243 Springvale Ln, Castaic, CA  
91384, USA  
(34.4557789,  
-118.62796039999999)

Record time at observation point

8 Dec 2023 8:20 PM PST

Record Wind Speed (mph)

9.3

Record Wind Direction

S

Have the weather conditions changed since last recorded?

No

Are you experiencing any odors

No

Stop #19: Intersection of Gibraltar Lane and Cambridge Avenue

Use map locator to enter lat/long for this observation point.

29823 Cambridge Ave, Castaic, CA  
91384, USA  
(34.457917099999996,  
-118.62698039999998)

**Record time at observation point**

8 Dec 2023 8:21 PM PST

**Record Wind Speed (mph)**

0

**Have the weather conditions changed since last recorded?**

No

**Are you experiencing any odors**

No

Stop #20: Intersection of Cambridge Avenue and Hasley Canyon Road

**Use map locator to enter lat/long for this observation point.**

Cambridge Avenue And Halsey Canyon Road

**Record time at observation point**

8 Dec 2023 8:22 PM PST

**Record Wind Speed (mph)**

5.4

**Record Wind Direction**

S

**Have the weather conditions changed since last recorded?**

No

**Are you experiencing any odors**

No

Stop #21: Intersection of The Old Road and Hillcrest Parkway

**Use map locator to enter lat/long for this observation point.**

27623 Iris Pl, Castaic, CA 91384,  
USA  
(34.4710353,  
-118.61738550000001)

**Record time at observation point**

8 Dec 2023 8:26 PM PST

**Record Wind Speed (mph)**

1.8

**Record Wind Direction**

E

**Have the weather conditions changed since last recorded?**

No

**Are you experiencing any odors**

No

Stop #22: Intersection of Hillcrest Parkway and Park Vista Drive at Castaic Elementary School

**Use map locator to enter lat/long for this observation point.**

30445 Park Vista Dr, Castaic, CA  
91384, USA  
(34.4723653, -118.6303272)

**Record time at observation point**

8 Dec 2023 8:27 PM PST

<b>Record Wind Speed (mph)</b>	3.6
<b>Record Wind Direction</b>	S
<b>Have the weather conditions changed since last recorded?</b>	No
<b>Are you experiencing any odors</b>	No
Stop #23: Intersection of Creekbed Road and Firebrand Drive	
<b>Use map locator to enter lat/long for this observation point.</b>	Creekbed Road And Firebrand Drive
<b>Record time at observation point</b>	8 Dec 2023 8:23 PM PST
<b>Record Wind Speed (mph)</b>	3.6
<b>Record Wind Direction</b>	S
<b>Have the weather conditions changed since last recorded?</b>	No
<b>Are you experiencing any odors</b>	No
Stop #24: Intersection of The Old Road and Live Oak Road	
<b>Use map locator to enter lat/long for this observation point.</b>	27305 Live Oak Rd, Castaic, CA 91384, USA (34.453375, -118.61646859999999)
<b>Record time at observation point</b>	8 Dec 2023 8:48 PM PST
<b>Record Wind Speed (mph)</b>	0.7
<b>Record Wind Direction</b>	S
<b>Have the weather conditions changed since last recorded?</b>	No
<b>Are you experiencing any odors</b>	No
Stop #25: Intersection of Live Oak Road and Hidden Trail Road	
<b>Use map locator to enter lat/long for this observation point.</b>	27662 Buckskin Dr, Castaic, CA 91384, USA (34.4501688, -118.61797809999999)
<b>Record time at observation point</b>	8 Dec 2023 8:49 PM PST
<b>Record Wind Speed (mph)</b>	3.1

<b>Record Wind Direction</b>	S
<b>Have the weather conditions changed since last recorded?</b>	No
<b>Are you experiencing any odors</b>	No
Stop #26: Intersection of Live Oak Elementary School at Saddleridge Way	
<b>Use map locator to enter lat/long for this observation point.</b>	27710 Rangewood Rd, Castaic, CA 91384, USA (34.450107599999996, -118.61922759999999)
<b>Record time at observation point</b>	8 Dec 2023 8:50 PM PST
<b>Record Wind Speed (mph)</b>	2.5
<b>Record Wind Direction</b>	SE
<b>Have the weather conditions changed since last recorded?</b>	No
<b>Are you experiencing any odors</b>	No
Stop #27: Intersection of Rangewood Road and Buckskin Drive	
<b>Use map locator to enter lat/long for this observation point.</b>	27755 Buckskin Dr, Castaic, CA 91384, USA (34.4493468, -118.6198014)
<b>Record time at observation point</b>	8 Dec 2023 8:51 PM PST
<b>Record Wind Speed (mph)</b>	3.3
<b>Record Wind Direction</b>	S
<b>Have the weather conditions changed since last recorded?</b>	No
<b>Are you experiencing any odors</b>	No
Stop #28: Intersection of Quincy Street and Cambridge Avenue	
<b>Use map locator to enter lat/long for this observation point.</b>	27807 Quincy St, Castaic, CA 91384, USA (34.4529521, -118.620166)
<b>Record time at observation point</b>	8 Dec 2023 8:52 PM PST
<b>Record Wind Speed (mph)</b>	1.1

<b>Record Wind Direction</b>	S
<b>Have the weather conditions changed since last recorded?</b>	No
<b>Are you experiencing any odors</b>	No
Stop #29: Intersection of Hasley Canyon Road and Commerce Center Drive (Santa Clarita Valley International School & Playmakers Preschool)	
<b>Use map locator to enter lat/long for this observation point.</b>	28050 Hasley Canyon Rd, Castaic, CA 91384, USA (34.4509472, -118.6247111)
<b>Record time at observation point</b>	8 Dec 2023 8:55 PM PST
<b>Record Wind Speed (mph)</b>	2.7
<b>Record Wind Direction</b>	E
<b>Have the weather conditions changed since last recorded?</b>	No
<b>Are you experiencing any odors</b>	No
Stop #30: Intersection of Commerce Center Drive and Witherspoon Parkway	
<b>Use map locator to enter lat/long for this observation point.</b>	2801 Industry Dr, Valencia, CA 91355, USA (34.4497561, -118.6257047)
<b>Record time at observation point</b>	8 Dec 2023 8:56 PM PST
<b>Record Wind Speed (mph)</b>	0.7
<b>Record Wind Direction</b>	S
<b>Have the weather conditions changed since last recorded?</b>	No
<b>Are you experiencing any odors</b>	No
Stop #31: Intersection of Franklin Parkway and driveway leading to the United States Postal Service	
<b>Use map locator to enter lat/long for this observation point.</b>	28000 Franklin Pkwy, Valencia, CA 91355, USA (34.4352261, -118.62850189999997)
<b>Record time at observation point</b>	8 Dec 2023 8:58 PM PST

<b>Record Wind Speed (mph)</b>	0.9
<b>Record Wind Direction</b>	E
<b>Have the weather conditions changed since last recorded?</b>	No
<b>Are you experiencing any odors</b>	No
Stop #32: Intersection of Henry Mayo Drive and Cambridge View Drive, leading into the Valencia Travel Village RV Resort	
<b>Use map locator to enter lat/long for this observation point.</b>	28098-28046 Franklin Pkwy, Valencia, CA 91355, USA (34.4272539, -118.6382396)
<b>Record time at observation point</b>	8 Dec 2023 9:00 PM PST
<b>Record Wind Speed (mph)</b>	3.8
<b>Record Wind Direction</b>	W
<b>Have the weather conditions changed since last recorded?</b>	No
<b>Are you experiencing any odors</b>	No

**Recorder Signature**

A handwritten signature in black ink, appearing to be a stylized 'N' or similar character.

nicolas and adrian  
8 Dec 2023 9:00 PM PST

---

**Upon completion of this patrol, please check the box to trigger necessary notifications.**

---



# 4050 - Chiquita Odor Patrol Template

Complete

<b>Score</b>	3 / 3 (100%)	<b>Flagged items</b>	5	<b>Actions</b>	0
<b>Conducted on</b>	8 Dec 2023 7:00 AM PST				
<b>Prepared by</b>	Chiquita Landfill				
<b>If the name of the person conducting the Patrol does not appear above, please enter it here:</b>	Julian Jenkins				
<b>What type of patrol is this?</b>	Regular Patrol				
<b>Weather Conditions at the time of patrol.</b>					
	Sunny		Wind		
<b>Estimated speed (mph)</b>	3.8				
<b>Wind Direction</b>	NE				
<b>Temperature at time of Patrol</b>	54°F Should be between -50°F to 125°F				
<b>I acknowledge that I have not visited the Reaction Area, working face, or other areas where exposed trash or landfill gas odors exist at Chiquita Canyon Landfill within four (4) hours prior to conducting the odor surveillance.</b>	<input checked="" type="checkbox"/>				
<b>I acknowledge that I will assess each Patrol Stop while standing outside of the vehicle.</b>	<input checked="" type="checkbox"/>				



**Flagged items**

5 flagged

Odor Patrol Stops / Stop #1: Chiquito Canyon Road and Driveway leading to the LA County Fire's Del Valle Regional Training Center

**Are you experiencing any odors**

Yes

Odor Patrol Stops / Stop #1: Chiquito Canyon Road and Driveway leading to the LA County Fire's Del Valle Regional Training Center

**Intensity of Odor**

3 - Moderate Odor

Odor Patrol Stops / Stop #10: Intersection of San Martinez Road and Euclid Ave.

**Are you experiencing any odors**

Yes

Odor Patrol Stops / Stop #11: Intersection of San Martinez Road and Keningston Road

**Are you experiencing any odors**

Yes

Odor Patrol Stops / Stop #21: Intersection of The Old Road and Hillcrest Parkway

**Are you experiencing any odors**

Yes

<b>Odor Patrol Stops</b>	5 flagged			
Stop #1: Chiquito Canyon Road and Driveway leading to the LA County Fire's Del Valle Regional Training Center	2 flagged			
<b>Use map locator to enter lat/long for this observation point.</b>	28101 Chiquito Canyon Rd, Castaic, CA 91384, USA (34.4317609, -118.6589423)			
<b>Record time at observation point</b>	8 Dec 2023 8:36 AM PST			
<b>Record Wind Speed (mph)</b>	5.8			
<b>Record Wind Direction</b>	N			
<b>Have the weather conditions changed since start of patrol?</b>	No			
<b>Are you experiencing any odors</b>	Yes			
<b>Description of Odor</b>	<table border="1"> <tr> <td></td> <td>Landfill Gas</td> <td>Landfill Waste/Trash</td> </tr> </table>		Landfill Gas	Landfill Waste/Trash
	Landfill Gas	Landfill Waste/Trash		
<b>Intensity of Odor</b>	3 - Moderate Odor			
<b>Are any corrective actions needed?</b>				
Stop #2: Intersection of Chiquito Canyon Road and Lincoln Avenue				
<b>Use map locator to enter lat/long for this observation point.</b>	28465 Chiquito Canyon Rd, Castaic, CA 91384, USA (34.4384167, -118.658496)			
<b>Record time at observation point</b>	8 Dec 2023 8:34 AM PST			
<b>Record Wind Speed (mph)</b>	7.4			
<b>Record Wind Direction</b>	N			
<b>Have the weather conditions changed since last recorded?</b>	No			
<b>Are you experiencing any odors</b>	No			
Stop #3: Intersection of Lincoln Avenue and Jackson Street				
<b>Use map locator to enter lat/long for this observation point.</b>	28543 Lincoln Ave, Castaic, CA 91384, USA (34.4395774, -118.6561263)			

**Record time at observation point**

8 Dec 2023 8:32 AM PST

**Record Wind Speed (mph)**

5.1

**Record Wind Direction**

NE

**Have the weather conditions changed since last recorded?**

No

**Are you experiencing any odors**

No

Stop #4: Intersection of Buchanan Way and Chiquito Canyon Road

**Use map locator to enter lat/long for this observation point.**

28703 Chiquito Canyon Rd,  
Castaic, CA 91384, USA  
(34.441859799999996,  
-118.6573111)

**Record time at observation point**

8 Dec 2023 8:30 AM PST

**Record Wind Speed (mph)**

5.1

**Record Wind Direction**

NE

**Have the weather conditions changed since last recorded?**

No

**Are you experiencing any odors**

No

Stop #5: Intersection of Lincoln Avenue and Harding Avenue

**Use map locator to enter lat/long for this observation point.**

(34.443070999999996,  
-118.655496)

**Record time at observation point**

8 Dec 2023 8:27 AM PST

**Record Wind Speed (mph)**

6.0

**Record Wind Direction**

NW

**Have the weather conditions changed since last recorded?**

No

**Are you experiencing any odors**

No

Stop #6: Intersection of Chiquito Canyon Road and San Martinez Road

**Use map locator to enter lat/long for this observation point.**

30010 San Martinez Rd, Castaic,  
CA 91384, USA  
(34.4449994, -118.6582312)

Record time at observation point

8 Dec 2023 8:12 AM PST

Record Wind Speed (mph)

2.2

Record Wind Direction

W

Have the weather conditions changed since last recorded?

No

Are you experiencing any odors

No

Stop #7: Intersection of San Martinez Road and Morningside Drive

Use map locator to enter lat/long for this observation point.

(34.4463184, -118.6613417)

Record time at observation point

8 Dec 2023 8:24 AM PST

Record Wind Speed (mph)

1.8

Record Wind Direction

N

Have the weather conditions changed since last recorded?

No

Are you experiencing any odors

No

Stop #8: Intersection of Lexington Drive and Morningside Drive

Use map locator to enter lat/long for this observation point.

(34.4483856, -118.6607846)

Record time at observation point

8 Dec 2023 8:22 AM PST

Record Wind Speed (mph)

0.9

Record Wind Direction

NW

Have the weather conditions changed since last recorded?

No

Are you experiencing any odors

No

Stop #9: Intersection of Val Verde Road and Trellis Road

Use map locator to enter lat/long for this observation point.

(34.4482097, -118.6630323)

Record time at observation point

8 Dec 2023 8:20 AM PST

Record Wind Speed (mph)

2.2

Record Wind Direction

SE

Have the weather conditions changed since last recorded?	No
Are you experiencing any odors	No
Stop #10: Intersection of San Martinez Road and Euclid Ave.	1 flagged
Use map locator to enter lat/long for this observation point.	(34.4478946, -118.6658606)
Record time at observation point	8 Dec 2023 8:18 AM PST
Record Wind Speed (mph)	0
Have the weather conditions changed since last recorded?	No
Are you experiencing any odors	Yes
Description of Odor	Other
Describe odor	Rancid cooking oil
Intensity of Odor	1 - Very light odor detected
Are any corrective actions needed?	No
Stop #11: Intersection of San Martinez Road and Keningston Road	1 flagged
Use map locator to enter lat/long for this observation point.	30703 San Martinez Rd, Castaic, CA 91384, USA (34.448692199999996, -118.6712099)
Record time at observation point	8 Dec 2023 8:16 AM PST
Record Wind Speed (mph)	0
Have the weather conditions changed since last recorded?	No
Are you experiencing any odors	Yes
Description of Odor	Other
Describe odor	Manure
Intensity of Odor	1 - Very light odor detected
Are any corrective actions needed?	No
Stop #12: Intersection of Hunstock Street and Windsor Road	

**Use map locator to enter lat/long for this observation point.** (34.4460552, -118.649455)

**Record time at observation point** 8 Dec 2023 8:08 AM PST

**Record Wind Speed (mph)** 3.8

**Record Wind Direction** N

**Have the weather conditions changed since last recorded?** No

**Are you experiencing any odors** No

Stop #13: Intersection of Del Valle Road and Silver Street

**Use map locator to enter lat/long for this observation point.** 29098 Del Valle Rd Suite E, Val Verde, CA 91384, USA (34.4484511, -118.65538769999999)

**Record time at observation point** 8 Dec 2023 8:05 AM PST

**Record Wind Speed** 7.8

**Record Wind Direction** N

**Have the weather conditions changed since last recorded?** No

**Are you experiencing any odors** No

Stop #14: Intersection of Del Valle Road and Hasley Canyon Road

**Use map locator to enter lat/long for this observation point.** 29007 Hasley Canyon Rd, Castaic, CA 91384, USA (34.4573002, -118.6415862)

**Record time at observation point** 8 Dec 2023 8:02 AM PST

**Record Wind Speed (mph)** 3.6

**Record Wind Direction** N

**Have the weather conditions changed since last recorded?** No

**Are you experiencing any odors** No

Stop #15: Intersection of Hasley Canyon Road and Gibraltar Lane

**Use map locator to enter lat/long for this observation point.** 28579 Gibraltar Ln, Castaic, CA

91384, USA  
(34.4551702,  
-118.63360240000002)

**Record time at observation point** 8 Dec 2023 7:20 AM PST

**Record Wind Speed (mph)** 6.7

**Record Wind Direction** NE

**Have the weather conditions changed since last recorded?** No

**Are you experiencing any odors** No

Stop #16: Intersection of Gibraltar Lane and Alton Way

**Use map locator to enter lat/long for this observation point.** 28340 Alton Way, Castaic, CA  
91384, USA  
(34.4547214, -118.6302393)

**Record time at observation point** 8 Dec 2023 7:22 AM PST

**Record Wind Speed (mph)** 4.9

**Record Wind Direction** N

**Have the weather conditions changed since last recorded?** No

**Are you experiencing any odors** No

Stop #17: Intersection of Castlebury Place and Picadilly Place

**Use map locator to enter lat/long for this observation point.** 661 Your Home Away!, Castaic, CA  
91384, USA  
(34.4536497,  
-118.62767199999998)

**Record time at observation point** 8 Dec 2023 7:24 AM PST

**Record Wind Speed (mph)** 6.7

**Record Wind Direction** N

**Have the weather conditions changed since last recorded?** No

**Are you experiencing any odors** No

Stop #18: Intersection of Gibraltar Lane and Springvale Lane

**Use map locator to enter lat/long for this observation point.** (34.4558734, -118.6284611)

Record time at observation point

8 Dec 2023 7:27 AM PST

Record Wind Speed (mph)

8.3

Record Wind Direction

N

Have the weather conditions changed since last recorded?

No

Are you experiencing any odors

No

Stop #19: Intersection of Gibraltar Lane and Cambridge Avenue

Use map locator to enter lat/long for this observation point.

29823 Cambridge Ave, Castaic, CA  
91384, USA  
(34.457917099999996,  
-118.62698039999998)

Record time at observation point

8 Dec 2023 7:29 AM PST

Record Wind Speed (mph)

4.5

Record Wind Direction

NW

Have the weather conditions changed since last recorded?

No

Are you experiencing any odors

No

Stop #20: Intersection of Cambridge Avenue and Hasley Canyon Road

Use map locator to enter lat/long for this observation point.

29615 Cambridge Ave, Castaic, CA  
91384, USA  
(34.4551637,  
-118.62194369999999)

Record time at observation point

8 Dec 2023 7:32 AM PST

Record Wind Speed (mph)

4.5

Record Wind Direction

E

Have the weather conditions changed since last recorded?

No

Are you experiencing any odors

No

Stop #21: Intersection of The Old Road and Hillcrest Parkway

1 flagged

Use map locator to enter lat/long for this observation point.

The Old Rd & Hillcrest Pky,  
California 91384, USA  
(34.470033,  
-118.61671299999998)



Record time at observation point

8 Dec 2023 7:44 AM PST

Record Wind Speed (mph)

7.6

Record Wind Direction

N

Have the weather conditions changed since last recorded?

No

Are you experiencing any odors

Yes

Description of Odor

Chemical

Car exhaust and burnt rubber

Intensity of Odor

2 - Light odor detected

Are any corrective actions needed?

No

Stop #22: Intersection of Hillcrest Parkway and Park Vista Drive at Castaic Elementary School

Use map locator to enter lat/long for this observation point.

28333 Foothill Rd, Castaic, CA  
91384, USA  
(34.4721086, -118.6298747)

Record time at observation point

8 Dec 2023 7:41 AM PST

Record Wind Speed (mph)

2.5

Record Wind Direction

S

Have the weather conditions changed since last recorded?

No

Are you experiencing any odors

No

Stop #23: Intersection of Creekbed Road and Firebrand Drive

Use map locator to enter lat/long for this observation point.

29796 Creekbed Rd, Castaic, CA  
91384, USA  
(34.4575962, -118.6195735)

Record time at observation point

8 Dec 2023 7:35 AM PST

Record Wind Speed (mph)

5.1

Record Wind Direction

N

Have the weather conditions changed since last recorded?

No

Are you experiencing any odors

No

Stop #24: Intersection of The Old Road and Live Oak Road

Use map locator to enter lat/long for this observation point.

27305 Live Oak Rd, Castaic, CA  
91384, USA  
(34.453375,  
-118.61646859999999)

Record time at observation point

8 Dec 2023 7:47 AM PST

Record Wind Speed (mph)

11.4

Record Wind Direction

N

Have the weather conditions changed since last recorded?

No

Are you experiencing any odors

No

Stop #25: Intersection of Live Oak Road and Hidden Trail Road

Use map locator to enter lat/long for this observation point.

27662 Buckskin Dr, Castaic, CA  
91384, USA  
(34.4501688,  
-118.61797809999999)

Record time at observation point

8 Dec 2023 7:50 AM PST

Record Wind Speed (mph)

4.2

Record Wind Direction

N

Have the weather conditions changed since last recorded?

No

Are you experiencing any odors

No

Stop #26: Intersection of Live Oak Elementary School at Saddleridge Way

Use map locator to enter lat/long for this observation point.

27715 Saddleridge Way, Castaic,  
CA 91384, USA  
(34.4506927, -118.6190835)

Record time at observation point

8 Dec 2023 7:52 AM PST

Record Wind Speed (mph)

8.1

Record Wind Direction

NE

Have the weather conditions changed since last recorded?

No

Are you experiencing any odors

No

Stop #27: Intersection of Rangewood Road and Buckskin Drive

Use map locator to enter lat/long for this observation point.

29203 Saddleridge Way, Castaic,  
CA 91384, USA  
(34.4492799,  
-118.62036769999999)

Record time at observation point

8 Dec 2023 7:54 AM PST

Record Wind Speed (mph)

7.6

Record Wind Direction

N

Have the weather conditions changed since last recorded?

No

Are you experiencing any odors

No

Stop #28: Intersection of Quincy Street and Cambridge Avenue

Use map locator to enter lat/long for this observation point.

27727 Quincy St, Castaic, CA  
91384, USA  
(34.4531311, -118.619619)

Record time at observation point

8 Dec 2023 7:58 AM PST

Record Wind Speed (mph)

3.6

Record Wind Direction

N

Have the weather conditions changed since last recorded?

No

Are you experiencing any odors

No

Stop #29: Intersection of Hasley Canyon Road and Commerce  
Center Drive (Santa Clarita Valley International School &  
Playmakers Preschool)

Use map locator to enter lat/long for this observation point.

28050 Hasley Canyon Rd, Castaic,  
CA 91384, USA  
(34.4509472, -118.6247111)

Record time at observation point

8 Dec 2023 7:17 AM PST

Record Wind Speed (mph)

5.8

Record Wind Direction

NE

Have the weather conditions changed since last recorded?

No

Are you experiencing any odors

No

Stop #30: Intersection of Commerce Center Drive and Witherspoon Parkway

Use map locator to enter lat/long for this observation point.

Commerce Center Dr &  
Witherspoon Pky, California  
91355, USA  
(34.445074999999996,  
-118.62639800000001)

Record time at observation point

8 Dec 2023 7:15 AM PST

Record Wind Speed (mph)

5.1

Record Wind Direction

NW

Have the weather conditions changed since last recorded?

No

Are you experiencing any odors

No

Stop #31: Intersection of Franklin Parkway and driveway leading to the United States Postal Service

Use map locator to enter lat/long for this observation point.

28000 Franklin Pkwy, Valencia, CA  
91355, USA  
(34.4350495, -118.6274109)

Record time at observation point

8 Dec 2023 7:11 AM PST

Record Wind Speed (mph)

7.6

Record Wind Direction

NE

Have the weather conditions changed since last recorded?

No

Are you experiencing any odors

No

Stop #32: Intersection of Henry Mayo Drive and Cambridge View Drive, leading into the Valencia Travel Village RV Resort

Use map locator to enter lat/long for this observation point.

27958-27946 CA-126, Castaic, CA  
91384, USA  
(34.429681099999996,  
-118.6250687)

Record time at observation point

8 Dec 2023 7:06 AM PST

Record Wind Speed (mph)

5.8

Record Wind Direction

NE

Have the weather conditions changed since last recorded?

No

**Are you experiencing any odors**

---

No

**Recorder Signature**



Julian Jenkins  
8 Dec 2023 8:37 AM PST

---

**Upon completion of this patrol, please check the box to trigger necessary notifications.**

# 4050 - Chiquita Odor Patrol Template

Complete

<b>Score</b>	3 / 3 (100%)	<b>Flagged items</b>	0	<b>Actions</b>	0
<b>Conducted on</b>	9 Dec 2023 8:13 PM PST				
<b>Prepared by</b>	Chiquita Landfill				
<b>If the name of the person conducting the Patrol does not appear above, please enter it here:</b>	Adrian and Nicolas				
<b>What type of patrol is this?</b>	Regular Patrol				
<b>Weather Conditions at the time of patrol.</b>	Sunny				
Clear night sky					
<b>Temperature at time of Patrol</b>	57°F Should be between -50°F to 125°F				
<b>I acknowledge that I have not visited the Reaction Area, working face, or other areas where exposed trash or landfill gas odors exist at Chiquita Canyon Landfill within four (4) hours prior to conducting the odor surveillance.</b>	<input checked="" type="checkbox"/>				
<b>I acknowledge that I will assess each Patrol Stop while standing outside of the vehicle.</b>	<input checked="" type="checkbox"/>				

## Odor Patrol Stops

Stop #1: Chiquito Canyon Road and Driveway leading to the LA County Fire's Del Valle Regional Training Center

Use map locator to enter lat/long for this observation point.

28101 Chiquito Canyon Rd,  
Castaic, CA 91384, USA  
(34.4328184, -118.6591832)

Record time at observation point

9 Dec 2023 8:18 PM PST

Record Wind Speed (mph)

1.6

Record Wind Direction

S

Have the weather conditions changed since start of patrol?

No

Are you experiencing any odors

No

Stop #2: Intersection of Chiquito Canyon Road and Lincoln Avenue

Use map locator to enter lat/long for this observation point.

28464 Chiquito Canyon Rd,  
Castaic, CA 91384, USA  
(34.438305899999996,  
-118.65799469999999)

Record time at observation point

9 Dec 2023 8:20 PM PST

Record Wind Speed (mph)

1.6

Record Wind Direction

S

Have the weather conditions changed since last recorded?

No

Are you experiencing any odors

No

Stop #3: Intersection of Lincoln Avenue and Jackson Street

Use map locator to enter lat/long for this observation point.

28543 Lincoln Ave, Castaic, CA  
91384, USA  
(34.4395774, -118.6561263)

Record time at observation point

9 Dec 2023 8:20 PM PST

Record Wind Speed (mph)

2.2

Record Wind Direction

S

Have the weather conditions changed since last recorded?

No



<b>Are you experiencing any odors</b>	No
Stop #4: Intersection of Buchanan Way and Chiquito Canyon Road	
<b>Use map locator to enter lat/long for this observation point.</b>	30008 Buchanan Way, Castaic, CA 91384, USA (34.4416592, -118.65763009999999)
<b>Record time at observation point</b>	9 Dec 2023 8:23 PM PST
<b>Record Wind Speed (mph)</b>	0
<b>Have the weather conditions changed since last recorded?</b>	No
<b>Are you experiencing any odors</b>	No
Stop #5: Intersection of Lincoln Avenue and Harding Avenue	
<b>Use map locator to enter lat/long for this observation point.</b>	11629 Daleside Ave, Hawthorne, CA 90250, USA (34.443070999999996, -118.655496)
<b>Record time at observation point</b>	9 Dec 2023 8:22 PM PST
<b>Record Wind Speed (mph)</b>	3.1
<b>Record Wind Direction</b>	S
<b>Have the weather conditions changed since last recorded?</b>	No
<b>Are you experiencing any odors</b>	No
Stop #6: Intersection of Chiquito Canyon Road and San Martinez Road	
<b>Use map locator to enter lat/long for this observation point.</b>	(34.4449463, -118.6577758)
<b>Record time at observation point</b>	9 Dec 2023 8:24 PM PST
<b>Record Wind Speed (mph)</b>	3.3
<b>Record Wind Direction</b>	E
<b>Have the weather conditions changed since last recorded?</b>	No
<b>Are you experiencing any odors</b>	No

Stop #7: Intersection of San Martinez Road and Morningside Drive

Use map locator to enter lat/long for this observation point. (34.4466002, -118.6612092)

Record time at observation point 9 Dec 2023 8:25 PM PST

Record Wind Speed (mph) .2

Record Wind Direction E

Have the weather conditions changed since last recorded? No

Are you experiencing any odors No

Stop #8: Intersection of Lexington Drive and Morningside Drive

Use map locator to enter lat/long for this observation point. (34.4483779, -118.6606987)

Record time at observation point 9 Dec 2023 8:26 PM PST

Record Wind Speed (mph) 2.2

Record Wind Direction S

Have the weather conditions changed since last recorded? No

Are you experiencing any odors No

Stop #9: Intersection of Val Verde Road and Trellis Road

Use map locator to enter lat/long for this observation point. (34.4480851, -118.6629391)

Record time at observation point 9 Dec 2023 8:27 PM PST

Record Wind Speed (mph) .4

Record Wind Direction S

Have the weather conditions changed since last recorded? No

Are you experiencing any odors No

Stop #10: Intersection of San Martinez Road and Euclid Ave.

Use map locator to enter lat/long for this observation point. (34.4477679, -118.665841)

Record time at observation point 9 Dec 2023 8:28 PM PST

<b>Record Wind Speed (mph)</b>	.4
<b>Record Wind Direction</b>	SE
<b>Have the weather conditions changed since last recorded?</b>	No
<b>Are you experiencing any odors</b>	No
Stop #11: Intersection of San Martinez Road and Keningston Road	
<b>Use map locator to enter lat/long for this observation point.</b>	30702 San Martinez Rd, Castaic, CA 91384, USA (34.4482384, -118.67111870000001)
<b>Record time at observation point</b>	9 Dec 2023 8:30 PM PST
<b>Record Wind Speed (mph)</b>	.9
<b>Record Wind Direction</b>	E
<b>Have the weather conditions changed since last recorded?</b>	No
<b>Are you experiencing any odors</b>	No
Stop #12: Intersection of Hunstock Street and Windsor Road	
<b>Use map locator to enter lat/long for this observation point.</b>	(34.4460282, -118.6495145)
<b>Record time at observation point</b>	9 Dec 2023 8:34 PM PST
<b>Record Wind Speed (mph)</b>	2.7
<b>Record Wind Direction</b>	S
<b>Have the weather conditions changed since last recorded?</b>	No
<b>Are you experiencing any odors</b>	No
Stop #13: Intersection of Del Valle Road and Silver Street	
<b>Use map locator to enter lat/long for this observation point.</b>	(34.4486295, -118.6552266)
<b>Record time at observation point</b>	9 Dec 2023 8:36 PM PST
<b>Record Wind Speed</b>	8.7
<b>Record Wind Direction</b>	S

<b>Have the weather conditions changed since last recorded?</b>	No
<b>Are you experiencing any odors</b>	No
Stop #14: Intersection of Del Valle Road and Hasley Canyon Road	
<b>Use map locator to enter lat/long for this observation point.</b>	Del Valle Rd & Hasley Canyon Rd, California 91355, USA (34.456905, -118.64146400000001)
<b>Record time at observation point</b>	9 Dec 2023 8:38 PM PST
<b>Record Wind Speed (mph)</b>	4.9
<b>Record Wind Direction</b>	SE
<b>Have the weather conditions changed since last recorded?</b>	No
<b>Are you experiencing any odors</b>	No
Stop #15: Intersection of Hasley Canyon Road and Gibraltar Lane	
<b>Use map locator to enter lat/long for this observation point.</b>	28568 Gibraltar Ln, Castaic, CA 91384, USA (34.4550802, -118.63320199999998)
<b>Record time at observation point</b>	9 Dec 2023 8:40 PM PST
<b>Record Wind Speed (mph)</b>	5.4
<b>Record Wind Direction</b>	S
<b>Have the weather conditions changed since last recorded?</b>	No
<b>Are you experiencing any odors</b>	No
Stop #16: Intersection of Gibraltar Lane and Alton Way	
<b>Use map locator to enter lat/long for this observation point.</b>	28340 Alton Way, Castaic, CA 91384, USA (34.4547214, -118.6302393)
<b>Record time at observation point</b>	9 Dec 2023 8:41 PM PST
<b>Record Wind Speed (mph)</b>	2.5
<b>Record Wind Direction</b>	S

<b>Have the weather conditions changed since last recorded?</b>	No
---	----

<b>Are you experiencing any odors</b>	No
---------------------------------------	----

Stop #17: Intersection of Castlebury Place and Picadilly Place

<b>Use map locator to enter lat/long for this observation point.</b>	28203 Picadilly Pl, Castaic, CA 91384, USA (34.4539706, -118.62780079999999)
--	---

<b>Record time at observation point</b>	9 Dec 2023 8:42 PM PST
---	------------------------

<b>Record Wind Speed (mph)</b>	3.1
--------------------------------	-----

<b>Record Wind Direction</b>	SE
------------------------------	----

<b>Have the weather conditions changed since last recorded?</b>	No
---	----

<b>Are you experiencing any odors</b>	No
---------------------------------------	----

Stop #18: Intersection of Gibraltar Lane and Springvale Lane

<b>Use map locator to enter lat/long for this observation point.</b>	28256 Springvale Ln, Castaic, CA 91384, USA (34.4555485, -118.62855289999997)
--	--

<b>Record time at observation point</b>	9 Dec 2023 8:43 PM PST
---	------------------------

<b>Record Wind Speed (mph)</b>	3.3
--------------------------------	-----

<b>Record Wind Direction</b>	S
------------------------------	---

<b>Have the weather conditions changed since last recorded?</b>	No
---	----

<b>Are you experiencing any odors</b>	No
---------------------------------------	----

Stop #19: Intersection of Gibraltar Lane and Cambridge Avenue

<b>Use map locator to enter lat/long for this observation point.</b>	28003 Gibraltar Ln, Castaic, CA 91384, USA (34.4583288, -118.6270032)
--	---

<b>Record time at observation point</b>	9 Dec 2023 8:45 PM PST
---	------------------------

<b>Record Wind Speed (mph)</b>	2.5
--------------------------------	-----

<b>Record Wind Direction</b>	SW
------------------------------	----

<b>Have the weather conditions changed since last recorded?</b>	No
<b>Are you experiencing any odors</b>	No
Stop #20: Intersection of Cambridge Avenue and Hasley Canyon Road	
<b>Use map locator to enter lat/long for this observation point.</b>	29615 Cambridge Ave, Castaic, CA 91384, USA (34.4551637, -118.62194369999999)
<b>Record time at observation point</b>	9 Dec 2023 8:46 PM PST
<b>Record Wind Speed (mph)</b>	3.8
<b>Record Wind Direction</b>	W
<b>Have the weather conditions changed since last recorded?</b>	No
<b>Are you experiencing any odors</b>	No
Stop #21: Intersection of The Old Road and Hillcrest Parkway	
<b>Use map locator to enter lat/long for this observation point.</b>	27618 Iris Pl, Castaic, CA 91384, USA (34.470717199999996, -118.61738550000001)
<b>Record time at observation point</b>	9 Dec 2023 8:50 PM PST
<b>Record Wind Speed (mph)</b>	.2
<b>Record Wind Direction</b>	E
<b>Have the weather conditions changed since last recorded?</b>	No
<b>Are you experiencing any odors</b>	No
Stop #22: Intersection of Hillcrest Parkway and Park Vista Drive at Castaic Elementary School	
<b>Use map locator to enter lat/long for this observation point.</b>	30455 Park Vista Dr, Castaic, CA 91384, USA (34.472168100000005, -118.6304217)
<b>Record time at observation point</b>	9 Dec 2023 8:52 PM PST
<b>Record Wind Speed (mph)</b>	0

<b>Have the weather conditions changed since last recorded?</b>	No
---	----

<b>Are you experiencing any odors</b>	No
---------------------------------------	----

Stop #23: Intersection of Creekbed Road and Firebrand Drive

<b>Use map locator to enter lat/long for this observation point.</b>	29796 Creekbed Rd, Castaic, CA 91384, USA (34.4575962, -118.6195735)
--	--

<b>Record time at observation point</b>	9 Dec 2023 8:47 PM PST
---	------------------------

<b>Record Wind Speed (mph)</b>	2.5
--------------------------------	-----

<b>Record Wind Direction</b>	W
------------------------------	---

<b>Have the weather conditions changed since last recorded?</b>	No
---	----

<b>Are you experiencing any odors</b>	No
---------------------------------------	----

Stop #24: Intersection of The Old Road and Live Oak Road

<b>Use map locator to enter lat/long for this observation point.</b>	27602 Hartford Ave, Castaic, CA 91384, USA (34.453196, -118.61702079999998)
--	--

<b>Record time at observation point</b>	9 Dec 2023 8:56 PM PST
---	------------------------

<b>Record Wind Speed (mph)</b>	4.5
--------------------------------	-----

<b>Record Wind Direction</b>	W
------------------------------	---

<b>Have the weather conditions changed since last recorded?</b>	No
---	----

<b>Are you experiencing any odors</b>	No
---------------------------------------	----

Stop #25: Intersection of Live Oak Road and Hidden Trail Road

<b>Use map locator to enter lat/long for this observation point.</b>	27662 Buckskin Dr, Castaic, CA 91384, USA (34.4501688, -118.61797809999999)
--	--

<b>Record time at observation point</b>	9 Dec 2023 8:57 PM PST
---	------------------------

<b>Record Wind Speed (mph)</b>	3.6
--------------------------------	-----

<b>Record Wind Direction</b>	W
------------------------------	---

<b>Have the weather conditions changed since last recorded?</b>	No
<b>Are you experiencing any odors</b>	No
Stop #26: Intersection of Live Oak Elementary School at Saddleridge Way	
<b>Use map locator to enter lat/long for this observation point.</b>	27715 Saddleridge Way, Castaic, CA 91384, USA (34.4504892, -118.6202344)
<b>Record time at observation point</b>	9 Dec 2023 8:58 PM PST
<b>Record Wind Speed (mph)</b>	4.5
<b>Record Wind Direction</b>	E
<b>Have the weather conditions changed since last recorded?</b>	No
<b>Are you experiencing any odors</b>	No
Stop #27: Intersection of Rangewood Road and Buckskin Drive	
<b>Use map locator to enter lat/long for this observation point.</b>	29165 Saddleridge Way, Castaic, CA 91384, USA (34.4491454, -118.62033539999999)
<b>Record time at observation point</b>	9 Dec 2023 8:59 PM PST
<b>Record Wind Speed (mph)</b>	2.5
<b>Record Wind Direction</b>	W
<b>Have the weather conditions changed since last recorded?</b>	No
<b>Are you experiencing any odors</b>	No
Stop #28: Intersection of Quincy Street and Cambridge Avenue	
<b>Use map locator to enter lat/long for this observation point.</b>	27803 Quincy St, Castaic, CA 91384, USA (34.453026699999995, -118.62002930000001)
<b>Record time at observation point</b>	9 Dec 2023 9:00 PM PST
<b>Record Wind Speed (mph)</b>	4.2
<b>Record Wind Direction</b>	S



<b>Have the weather conditions changed since last recorded?</b>	No
<b>Are you experiencing any odors</b>	No
Stop #29: Intersection of Hasley Canyon Road and Commerce Center Drive (Santa Clarita Valley International School & Playmakers Preschool)	
<b>Use map locator to enter lat/long for this observation point.</b>	27155-27101 Hasley Canyon Rd, Castaic, CA 91384, USA (34.4512692, -118.62551289999999)
<b>Record time at observation point</b>	9 Dec 2023 9:16 PM PST
<b>Record Wind Speed (mph)</b>	3.6
<b>Record Wind Direction</b>	S
<b>Have the weather conditions changed since last recorded?</b>	No
<b>Are you experiencing any odors</b>	No
Stop #30: Intersection of Commerce Center Drive and Witherspoon Parkway	
<b>Use map locator to enter lat/long for this observation point.</b>	Commerce Center Dr & Witherspoon Pky, California 91384, USA (34.445912, -118.626105)
<b>Record time at observation point</b>	9 Dec 2023 9:19 PM PST
<b>Record Wind Speed (mph)</b>	7.1
<b>Record Wind Direction</b>	E
<b>Have the weather conditions changed since last recorded?</b>	No
<b>Are you experiencing any odors</b>	No
Stop #31: Intersection of Franklin Parkway and driveway leading to the United States Postal Service	
<b>Use map locator to enter lat/long for this observation point.</b>	28000 Franklin Pkwy, Valencia, CA 91355, USA (34.4352261, -118.62850189999997)
<b>Record time at observation point</b>	9 Dec 2023 9:20 PM PST

<b>Record Wind Speed (mph)</b>	5.1
<b>Record Wind Direction</b>	SE
<b>Have the weather conditions changed since last recorded?</b>	No
<b>Are you experiencing any odors</b>	No

Stop #32: Intersection of Henry Mayo Drive and Cambridge View Drive, leading into the Valencia Travel Village RV Resort

**Use map locator to enter lat/long for this observation point.** Cambridge View Dr, Valencia, CA  
91355, USA  
(34.42949136186918,  
-118.62475153058766)

<b>Record time at observation point</b>	9 Dec 2023 9:22 PM PST
<b>Record Wind Speed (mph)</b>	3.1
<b>Record Wind Direction</b>	NE
<b>Have the weather conditions changed since last recorded?</b>	No
<b>Are you experiencing any odors</b>	No

**Recorder Signature**



adrian mendoza  
9 Dec 2023 9:24 PM PST

---

**Upon completion of this patrol, please check the box to trigger necessary notifications.**

---



# 4050 - Chiquita Odor Patrol Template

Complete

<b>Score</b>	3 / 3 (100%)	<b>Flagged items</b>	7	<b>Actions</b>	0
<b>Conducted on</b>	9 Dec 2023 7:02 AM PST				
<b>Prepared by</b>	Chiquita Landfill				
<b>If the name of the person conducting the Patrol does not appear above, please enter it here:</b>	Julian Jenkins				
<b>What type of patrol is this?</b>	Regular Patrol				
<b>Weather Conditions at the time of patrol.</b>					
	Sunny		Wind		
<b>Estimated speed (mph)</b>	8.5				
<b>Wind Direction</b>	NE				
<b>Temperature at time of Patrol</b>	54°F Should be between -50°F to 125°F				
<b>I acknowledge that I have not visited the Reaction Area, working face, or other areas where exposed trash or landfill gas odors exist at Chiquita Canyon Landfill within four (4) hours prior to conducting the odor surveillance.</b>	<input checked="" type="checkbox"/>				
<b>I acknowledge that I will assess each Patrol Stop while standing outside of the vehicle.</b>	<input checked="" type="checkbox"/>				

**Flagged items**

7 flagged

Odor Patrol Stops / Stop #1: Chiquito Canyon Road and Driveway leading to the LA County Fire's Del Valle Regional Training Center

**Are you experiencing any odors**

Yes

Odor Patrol Stops / Stop #2: Intersection of Chiquito Canyon Road and Lincoln Avenue

**Are you experiencing any odors**

Yes

Odor Patrol Stops / Stop #3: Intersection of Lincoln Avenue and Jackson Street

**Are you experiencing any odors**

Yes

Odor Patrol Stops / Stop #4: Intersection of Buchanan Way and Chiquito Canyon Road

**Are you experiencing any odors**

Yes

Odor Patrol Stops / Stop #8: Intersection of Lexington Drive and Morningside Drive

**Are you experiencing any odors**

Yes

Odor Patrol Stops / Stop #10: Intersection of San Martinez Road and Euclid Ave.

**Are you experiencing any odors**

Yes

Odor Patrol Stops / Stop #25: Intersection of Live Oak Road and Hidden Trail Road

**Are you experiencing any odors**

Yes

<b>Odor Patrol Stops</b>	7 flagged
Stop #1: Chiquito Canyon Road and Driveway leading to the LA County Fire's Del Valle Regional Training Center	1 flagged
<b>Use map locator to enter lat/long for this observation point.</b>	28101 Chiquito Canyon Rd, Castaic, CA 91384, USA (34.4317609, -118.6589423)
<b>Record time at observation point</b>	9 Dec 2023 8:32 AM PST
<b>Record Wind Speed (mph)</b>	5.1
<b>Record Wind Direction</b>	N
<b>Have the weather conditions changed since start of patrol?</b>	No
<b>Are you experiencing any odors</b>	Yes
<b>Description of Odor</b>	Landfill Gas
Reaction gas	
<b>Intensity of Odor</b>	2 - Light odor detected
<b>Are any corrective actions needed?</b>	No
Stop #2: Intersection of Chiquito Canyon Road and Lincoln Avenue	1 flagged
<b>Use map locator to enter lat/long for this observation point.</b>	Chiquito Canyon Rd & Lincoln Ave, California 91355, USA (34.437901, -118.658324)
<b>Record time at observation point</b>	9 Dec 2023 8:29 AM PST
<b>Record Wind Speed (mph)</b>	6.0
<b>Record Wind Direction</b>	NW
<b>Have the weather conditions changed since last recorded?</b>	No
<b>Are you experiencing any odors</b>	Yes
<b>Description of Odor</b>	Chemical
Car exhaust - engine of classic car is idling nearby	
<b>Intensity of Odor</b>	1 - Very light odor detected
<b>Are any corrective actions needed?</b>	No

Stop #3: Intersection of Lincoln Avenue and Jackson Street 1 flagged

**Use map locator to enter lat/long for this observation point.** 28543 Lincoln Ave, Castaic, CA  
91384, USA  
(34.4395774, -118.6561263)

**Record time at observation point** 9 Dec 2023 8:27 AM PST

**Record Wind Speed (mph)** 5.1

**Record Wind Direction** NE

**Have the weather conditions changed since last recorded?** No

**Are you experiencing any odors** Yes

**Description of Odor** Other

**Describe odor** Citrusy odor

**Intensity of Odor** 1 - Very light odor detected

**Are any corrective actions needed?** No

Stop #4: Intersection of Buchanan Way and Chiquito Canyon Road 1 flagged

**Use map locator to enter lat/long for this observation point.** 28661 Chiquito Canyon Rd,  
Castaic, CA 91384, USA  
(34.4414836, -118.6574114)

**Record time at observation point** 9 Dec 2023 8:24 AM PST

**Record Wind Speed (mph)** 4.7

**Record Wind Direction** NE

**Have the weather conditions changed since last recorded?** No

**Are you experiencing any odors** Yes

**Description of Odor** Chemical  
Motor oil

**Intensity of Odor** 1 - Very light odor detected

**Are any corrective actions needed?** No

Stop #5: Intersection of Lincoln Avenue and Harding Avenue

Use map locator to enter lat/long for this observation point.

11629 Daleside Ave, Hawthorne,  
CA 90250, USA  
(34.443070999999996,  
-118.655496)

Record time at observation point

9 Dec 2023 8:21 AM PST

Record Wind Speed (mph)

9.6

Record Wind Direction

NW

Have the weather conditions changed since last recorded?

No

Are you experiencing any odors

No

Stop #6: Intersection of Chiquito Canyon Road and San  
Martinez Road

Use map locator to enter lat/long for this observation point.

30011 San Martinez Rd, Castaic,  
CA 91384, USA  
(34.4453764, -118.658177)

Record time at observation point

9 Dec 2023 8:05 AM PST

Record Wind Speed (mph)

5.8

Record Wind Direction

NW

Have the weather conditions changed since last recorded?

No

Are you experiencing any odors

No

Stop #7: Intersection of San Martinez Road and Morningside  
Drive

Use map locator to enter lat/long for this observation point.

(34.4464439, -118.6613517)

Record time at observation point

9 Dec 2023 8:07 AM PST

Record Wind Speed (mph)

3.6

Record Wind Direction

N

Have the weather conditions changed since last recorded?

No

Are you experiencing any odors

No

Stop #8: Intersection of Lexington Drive and Morningside Drive

1 flagged

Use map locator to enter lat/long for this observation point.

(34.4483176, -118.6606668)



Record time at observation point

9 Dec 2023 8:09 AM PST

Record Wind Speed (mph)

4.1

Record Wind Direction

N

Have the weather conditions changed since last recorded?

No

Are you experiencing any odors

Yes

Description of Odor

Other

Describe odor

Rancid cooking oil

Intensity of Odor

2 - Light odor detected

Are any corrective actions needed?

No

Stop #9: Intersection of Val Verde Road and Trellis Road

Use map locator to enter lat/long for this observation point.

(34.4481275, -118.6629726)

Record time at observation point

9 Dec 2023 8:11 AM PST

Record Wind Speed (mph)

3.1

Record Wind Direction

N

Have the weather conditions changed since last recorded?

No

Are you experiencing any odors

No

Stop #10: Intersection of San Martinez Road and Euclid Ave.

1 flagged

Use map locator to enter lat/long for this observation point.

(34.4478496, -118.6658953)

Record time at observation point

9 Dec 2023 8:14 AM PST

Record Wind Speed (mph)

1.8

Record Wind Direction

NE

Have the weather conditions changed since last recorded?

No

Are you experiencing any odors

Yes

Description of Odor

Other

<b>Describe odor</b>	Rancid cooking oil
<b>Intensity of Odor</b>	1 - Very light odor detected
<b>Are any corrective actions needed?</b>	No
Stop #11: Intersection of San Martinez Road and Keningston Road	
<b>Use map locator to enter lat/long for this observation point.</b>	30703 San Martinez Rd, Castaic, CA 91384, USA (34.448692199999996, -118.6712099)
<b>Record time at observation point</b>	9 Dec 2023 8:16 AM PST
<b>Record Wind Speed (mph)</b>	2.9
<b>Record Wind Direction</b>	N
<b>Have the weather conditions changed since last recorded?</b>	No
<b>Are you experiencing any odors</b>	No
Stop #12: Intersection of Hunstock Street and Windsor Road	
<b>Use map locator to enter lat/long for this observation point.</b>	(34.4459392, -118.6494949)
<b>Record time at observation point</b>	9 Dec 2023 8:01 AM PST
<b>Record Wind Speed (mph)</b>	5.1
<b>Record Wind Direction</b>	N
<b>Have the weather conditions changed since last recorded?</b>	No
<b>Are you experiencing any odors</b>	No
Stop #13: Intersection of Del Valle Road and Silver Street	
<b>Use map locator to enter lat/long for this observation point.</b>	29098 Del Valle Rd, Val Verde, CA 91384, USA (34.4481162, -118.65554530000001)
<b>Record time at observation point</b>	9 Dec 2023 7:58 AM PST
<b>Record Wind Speed</b>	2.7
<b>Record Wind Direction</b>	NE

<b>Have the weather conditions changed since last recorded?</b>	No
<b>Are you experiencing any odors</b>	No
Stop #14: Intersection of Del Valle Road and Hasley Canyon Road	
<b>Use map locator to enter lat/long for this observation point.</b>	29007 Hasley Canyon Rd, Castaic, CA 91384, USA (34.4573002, -118.6415862)
<b>Record time at observation point</b>	9 Dec 2023 7:55 AM PST
<b>Record Wind Speed (mph)</b>	2.2
<b>Record Wind Direction</b>	N
<b>Have the weather conditions changed since last recorded?</b>	No
<b>Are you experiencing any odors</b>	No
Stop #15: Intersection of Hasley Canyon Road and Gibraltar Lane	
<b>Use map locator to enter lat/long for this observation point.</b>	28579 Gibraltar Ln, Castaic, CA 91384, USA (34.4551702, -118.63360240000002)
<b>Record time at observation point</b>	9 Dec 2023 7:53 AM PST
<b>Record Wind Speed (mph)</b>	3.6
<b>Record Wind Direction</b>	N
<b>Have the weather conditions changed since last recorded?</b>	No
<b>Are you experiencing any odors</b>	No
Stop #16: Intersection of Gibraltar Lane and Alton Way	
<b>Use map locator to enter lat/long for this observation point.</b>	28340 Alton Way, Castaic, CA 91384, USA (34.4547214, -118.6302393)
<b>Record time at observation point</b>	9 Dec 2023 7:51 AM PST
<b>Record Wind Speed (mph)</b>	3.8
<b>Record Wind Direction</b>	NE

<b>Have the weather conditions changed since last recorded?</b>	No
<b>Are you experiencing any odors</b>	No
Stop #17: Intersection of Castlebury Place and Picadilly Place	
<b>Use map locator to enter lat/long for this observation point.</b>	661 Your Home Away!, Castaic, CA 91384, USA (34.4536497, -118.62767199999998)
<b>Record time at observation point</b>	9 Dec 2023 7:48 AM PST
<b>Record Wind Speed (mph)</b>	4.9
<b>Record Wind Direction</b>	NE
<b>Have the weather conditions changed since last recorded?</b>	No
<b>Are you experiencing any odors</b>	No
Stop #18: Intersection of Gibraltar Lane and Springvale Lane	
<b>Use map locator to enter lat/long for this observation point.</b>	28256 Springvale Ln, Castaic, CA 91384, USA (34.4555485, -118.62855289999997)
<b>Record time at observation point</b>	9 Dec 2023 7:46 AM PST
<b>Record Wind Speed (mph)</b>	5.6
<b>Record Wind Direction</b>	N
<b>Have the weather conditions changed since last recorded?</b>	No
<b>Are you experiencing any odors</b>	No
Stop #19: Intersection of Gibraltar Lane and Cambridge Avenue	
<b>Use map locator to enter lat/long for this observation point.</b>	29823 Cambridge Ave, Castaic, CA 91384, USA (34.457917099999996, -118.62698039999998)
<b>Record time at observation point</b>	9 Dec 2023 7:43 AM PST
<b>Record Wind Speed (mph)</b>	1.3
<b>Record Wind Direction</b>	NW

<b>Have the weather conditions changed since last recorded?</b>	No
<b>Are you experiencing any odors</b>	No
Stop #20: Intersection of Cambridge Avenue and Hasley Canyon Road	
<b>Use map locator to enter lat/long for this observation point.</b>	29619 Newport Pl, Castaic, CA 91384, USA (34.454428199999995, -118.62139669999998)
<b>Record time at observation point</b>	9 Dec 2023 7:18 AM PST
<b>Record Wind Speed (mph)</b>	2.7
<b>Record Wind Direction</b>	N
<b>Have the weather conditions changed since last recorded?</b>	No
<b>Are you experiencing any odors</b>	No
Stop #21: Intersection of The Old Road and Hillcrest Parkway	
<b>Use map locator to enter lat/long for this observation point.</b>	30351 The Old Rd, Castaic, CA 91384, USA (34.470110999999996, -118.617112)
<b>Record time at observation point</b>	9 Dec 2023 7:38 AM PST
<b>Record Wind Speed (mph)</b>	5.1
<b>Record Wind Direction</b>	N
<b>Have the weather conditions changed since last recorded?</b>	No
<b>Are you experiencing any odors</b>	No
Stop #22: Intersection of Hillcrest Parkway and Park Vista Drive at Castaic Elementary School	
<b>Use map locator to enter lat/long for this observation point.</b>	28332 Foothill Rd, Castaic, CA 91384, USA (34.471645699999996, -118.62989749999998)
<b>Record time at observation point</b>	9 Dec 2023 7:35 AM PST
<b>Record Wind Speed (mph)</b>	3.1

<b>Record Wind Direction</b>	E
<b>Have the weather conditions changed since last recorded?</b>	No
<b>Are you experiencing any odors</b>	No
Stop #23: Intersection of Creekbed Road and Firebrand Drive	
<b>Use map locator to enter lat/long for this observation point.</b>	27704 Firebrand Dr, Castaic, CA 91384, USA (34.457861199999996, -118.6193810000001)
<b>Record time at observation point</b>	9 Dec 2023 7:41 AM PST
<b>Record Wind Speed (mph)</b>	5.8
<b>Record Wind Direction</b>	SE
<b>Have the weather conditions changed since last recorded?</b>	No
<b>Are you experiencing any odors</b>	No
Stop #24: Intersection of The Old Road and Live Oak Road	
<b>Use map locator to enter lat/long for this observation point.</b>	27603 Quincy St, Castaic, CA 91384, USA (34.452854699999996, -118.617112)
<b>Record time at observation point</b>	9 Dec 2023 7:29 AM PST
<b>Record Wind Speed (mph)</b>	8.0
<b>Record Wind Direction</b>	N
<b>Have the weather conditions changed since last recorded?</b>	No
<b>Are you experiencing any odors</b>	No
Stop #25: Intersection of Live Oak Road and Hidden Trail Road	1 flagged
<b>Use map locator to enter lat/long for this observation point.</b>	27662 Buckskin Dr, Castaic, CA 91384, USA (34.4501688, -118.61797809999999)
<b>Record time at observation point</b>	9 Dec 2023 7:28 AM PST
<b>Record Wind Speed (mph)</b>	6.0

<b>Record Wind Direction</b>	NE
<b>Have the weather conditions changed since last recorded?</b>	No
<b>Are you experiencing any odors</b>	Yes
<b>Description of Odor</b>	Other
<b>Describe odor</b>	Food
<b>Intensity of Odor</b>	1 - Very light odor detected
<b>Are any corrective actions needed?</b>	No
Stop #26: Intersection of Live Oak Elementary School at Saddleridge Way	
<b>Use map locator to enter lat/long for this observation point.</b>	27710 Rangewood Rd, Castaic, CA 91384, USA (34.450107599999996, -118.61922759999999)
<b>Record time at observation point</b>	9 Dec 2023 7:26 AM PST
<b>Record Wind Speed (mph)</b>	4.9
<b>Record Wind Direction</b>	NE
<b>Have the weather conditions changed since last recorded?</b>	No
<b>Are you experiencing any odors</b>	No
Stop #27: Intersection of Rangewood Road and Buckskin Drive	
<b>Use map locator to enter lat/long for this observation point.</b>	27757 Buckskin Dr, Castaic, CA 91384, USA (34.4493799, -118.61998369999999)
<b>Record time at observation point</b>	9 Dec 2023 7:23 AM PST
<b>Record Wind Speed (mph)</b>	4.2
<b>Record Wind Direction</b>	N
<b>Have the weather conditions changed since last recorded?</b>	No
<b>Are you experiencing any odors</b>	No
Stop #28: Intersection of Quincy Street and Cambridge Avenue	

27803 Quincy St, Castaic, CA  
91384, USA  
(34.45302669999995,  
-118.62002930000001)

Use map locator to enter lat/long for this observation point.

Record time at observation point 9 Dec 2023 7:21 AM PST

Record Wind Speed (mph) 4.9

Record Wind Direction E

Have the weather conditions changed since last recorded? No

Are you experiencing any odors No

Stop #29: Intersection of Hasley Canyon Road and Commerce Center Drive (Santa Clarita Valley International School & Playmakers Preschool)

28050 Hasley Canyon Rd, Castaic,  
CA 91384, USA  
(34.4509472, -118.6247111)

Use map locator to enter lat/long for this observation point.

Record time at observation point 9 Dec 2023 7:16 AM PST

Record Wind Speed (mph) 5.8

Record Wind Direction N

Have the weather conditions changed since last recorded? No

Are you experiencing any odors No

Stop #30: Intersection of Commerce Center Drive and Witherspoon Parkway

Commerce Center Dr &  
Witherspoon Pky, California  
91355, USA  
(34.445074999999996,  
-118.62639800000001)

Use map locator to enter lat/long for this observation point.

Record time at observation point 9 Dec 2023 7:14 AM PST

Record Wind Speed (mph) 10.1

Record Wind Direction N

Have the weather conditions changed since last recorded? No

Are you experiencing any odors No



Stop #31: Intersection of Franklin Parkway and driveway leading to the United States Postal Service

28000 Franklin Pkwy, Valencia, CA  
91355, USA  
(34.4352261,  
-118.62850189999997)

**Use map locator to enter lat/long for this observation point.**

**Record time at observation point**

9 Dec 2023 7:11 AM PST

**Record Wind Speed (mph)**

5.4

**Record Wind Direction**

NE

**Have the weather conditions changed since last recorded?**

No

**Are you experiencing any odors**

No

Stop #32: Intersection of Henry Mayo Drive and Cambridge View Drive, leading into the Valencia Travel Village RV Resort

27953 Hancock Pkwy, Valencia, CA  
91355, USA  
(34.430459299999995,  
-118.62511680000001)

**Use map locator to enter lat/long for this observation point.**

**Record time at observation point**

9 Dec 2023 7:06 AM PST

**Record Wind Speed (mph)**

11.8

**Record Wind Direction**

NE

**Have the weather conditions changed since last recorded?**

No

**Are you experiencing any odors**

No

**Recorder Signature**



Julian Jenkins  
9 Dec 2023 8:33 AM PST

---

**Upon completion of this patrol, please check the box to trigger necessary notifications.**

---



# 4050 - Chiquita Odor Patrol Template

Complete

<b>Score</b>	3 / 3 (100%)	<b>Flagged items</b>	1	<b>Actions</b>	0
<b>Conducted on</b>	11 Dec 2023 8:03 PM PST				
<b>Prepared by</b>	Chiquita Landfill				
<b>If the name of the person conducting the Patrol does not appear above, please enter it here:</b>	Nicolas and Adrian				
<b>What type of patrol is this?</b>	Regular Patrol				
<b>Weather Conditions at the time of patrol.</b>	Partly Cloudy				
<b>Temperature at time of Patrol</b>	54°F Should be between -50°F to 125°F				
<b>I acknowledge that I have not visited the Reaction Area, working face, or other areas where exposed trash or landfill gas odors exist at Chiquita Canyon Landfill within four (4) hours prior to conducting the odor surveillance.</b>	<input checked="" type="checkbox"/>				
<b>I acknowledge that I will assess each Patrol Stop while standing outside of the vehicle.</b>	<input checked="" type="checkbox"/>				

**Flagged items**

1 flagged

Odor Patrol Stops / Stop #8: Intersection of Lexington Drive and Morningside Drive

**Are you experiencing any odors**

Yes

Odor Patrol Stops		1 flagged
Stop #1: Chiquito Canyon Road and Driveway leading to the LA County Fire's Del Valle Regional Training Center		
Use map locator to enter lat/long for this observation point.	(34.4321417, -118.6588938)	
Record time at observation point	11 Dec 2023 8:07 PM PST	
Record Wind Speed (mph)	5.6	
Record Wind Direction	SW	
Have the weather conditions changed since start of patrol?	No	
Are you experiencing any odors	No	
Stop #2: Intersection of Chiquito Canyon Road and Lincoln Avenue		
Use map locator to enter lat/long for this observation point.	28464 Chiquito Canyon Rd, Castaic, CA 91384, USA (34.438305899999996, -118.65799469999999)	
Record time at observation point	11 Dec 2023 8:08 PM PST	
Record Wind Speed (mph)	4.9	
Record Wind Direction	S	
Have the weather conditions changed since last recorded?	No	
Are you experiencing any odors	No	
Stop #3: Intersection of Lincoln Avenue and Jackson Street		
Use map locator to enter lat/long for this observation point.	28604 Lincoln Ave, Val Verde, CA 91384, USA (34.439904, -118.655625)	
Record time at observation point	11 Dec 2023 8:09 PM PST	
Record Wind Speed (mph)	1.1	
Record Wind Direction	S	
Have the weather conditions changed since last recorded?	No	
Are you experiencing any odors	No	

Stop #4: Intersection of Buchanan Way and Chiquito Canyon Road

Use map locator to enter lat/long for this observation point.

28703 Chiquito Canyon Rd,  
Castaic, CA 91384, USA  
(34.441859799999996,  
-118.6573111)

Record time at observation point

11 Dec 2023 8:11 PM PST

Record Wind Speed (mph)

2.1

Record Wind Direction

S

Have the weather conditions changed since last recorded?

No

Are you experiencing any odors

No

Stop #5: Intersection of Lincoln Avenue and Harding Avenue

Use map locator to enter lat/long for this observation point.

11629 Daleside Ave, Hawthorne,  
CA 90250, USA  
(34.443070999999996,  
-118.655496)

Record time at observation point

11 Dec 2023 8:10 PM PST

Record Wind Speed (mph)

1.1

Record Wind Direction

SE

Have the weather conditions changed since last recorded?

No

Are you experiencing any odors

No

Stop #6: Intersection of Chiquito Canyon Road and San Martinez Road

Use map locator to enter lat/long for this observation point.

30006 San Martinez Rd, Val Verde,  
CA 91384, USA  
(34.444958299999996,  
-118.6580404)

Record time at observation point

11 Dec 2023 8:12 PM PST

Record Wind Speed (mph)

1.3

Record Wind Direction

S

Have the weather conditions changed since last recorded?

No

<b>Are you experiencing any odors</b>	No
Stop #7: Intersection of San Martinez Road and Morningside Drive	
<b>Use map locator to enter lat/long for this observation point.</b>	(34.4464462, -118.6610841)
<b>Record time at observation point</b>	11 Dec 2023 8:13 PM PST
<b>Record Wind Speed (mph)</b>	0
<b>Have the weather conditions changed since last recorded?</b>	No
<b>Are you experiencing any odors</b>	No
Stop #8: Intersection of Lexington Drive and Morningside Drive	
<b>Use map locator to enter lat/long for this observation point.</b>	(34.4479776, -118.6607511)
<b>Record time at observation point</b>	11 Dec 2023 8:13 PM PST
<b>Record Wind Speed (mph)</b>	0.7
<b>Record Wind Direction</b>	S
<b>Have the weather conditions changed since last recorded?</b>	No
<b>Are you experiencing any odors</b>	Yes
<b>Description of Odor</b>	Other
<b>Describe odor</b>	Livestock
<b>Intensity of Odor</b>	2 - Light odor detected
<b>Are any corrective actions needed?</b>	No
Stop #9: Intersection of Val Verde Road and Trellis Road	
<b>Use map locator to enter lat/long for this observation point.</b>	(34.4471415, -118.6630951)
<b>Record time at observation point</b>	11 Dec 2023 8:14 PM PST
<b>Record Wind Speed (mph)</b>	2.5
<b>Record Wind Direction</b>	S
<b>Have the weather conditions changed since last recorded?</b>	No

<b>Are you experiencing any odors</b>	No
Stop #10: Intersection of San Martinez Road and Euclid Ave.	
<b>Use map locator to enter lat/long for this observation point.</b>	(34.4475879, -118.6658218)
<b>Record time at observation point</b>	11 Dec 2023 8:16 PM PST
<b>Record Wind Speed (mph)</b>	0.9
<b>Record Wind Direction</b>	E
<b>Have the weather conditions changed since last recorded?</b>	No
<b>Are you experiencing any odors</b>	No
Stop #11: Intersection of San Martinez Road and Keningston Road	
<b>Use map locator to enter lat/long for this observation point.</b>	30646 San Martinez Rd, Castaic, CA 91384, USA (34.4482237, -118.67070860000001)
<b>Record time at observation point</b>	11 Dec 2023 8:16 PM PST
<b>Record Wind Speed (mph)</b>	2.5
<b>Record Wind Direction</b>	E
<b>Have the weather conditions changed since last recorded?</b>	No
<b>Are you experiencing any odors</b>	No
Stop #12: Intersection of Hunstock Street and Windsor Road	
<b>Use map locator to enter lat/long for this observation point.</b>	(34.4460297, -118.6497099)
<b>Record time at observation point</b>	11 Dec 2023 8:20 PM PST
<b>Record Wind Speed (mph)</b>	2.8
<b>Record Wind Direction</b>	N
<b>Have the weather conditions changed since last recorded?</b>	No
<b>Are you experiencing any odors</b>	No
Stop #13: Intersection of Del Valle Road and Silver Street	



**Use map locator to enter lat/long for this observation point.** (34.4482899, -118.6553818)

**Record time at observation point** 11 Dec 2023 8:22 PM PST

**Record Wind Speed** 2.9

**Record Wind Direction** S

**Have the weather conditions changed since last recorded?** No

**Are you experiencing any odors** No

Stop #14: Intersection of Del Valle Road and Hasley Canyon Road

**Use map locator to enter lat/long for this observation point.** Del Valle Rd & Hasley Canyon Rd,  
California 91355, USA  
(34.456905,  
-118.64146400000001)

**Record time at observation point** 11 Dec 2023 8:23 PM PST

**Record Wind Speed (mph)** 3.6

**Record Wind Direction** SE

**Have the weather conditions changed since last recorded?** No

**Are you experiencing any odors** No

Stop #15: Intersection of Hasley Canyon Road and Gibraltar Lane

**Use map locator to enter lat/long for this observation point.** 28568 Gibraltar Ln, Castaic, CA  
91384, USA  
(34.4550802,  
-118.63320199999998)

**Record time at observation point** 11 Dec 2023 8:25 PM PST

**Record Wind Speed (mph)** 0

**Have the weather conditions changed since last recorded?** No

**Are you experiencing any odors** No

Stop #16: Intersection of Gibraltar Lane and Alton Way

**Use map locator to enter lat/long for this observation point.** 28340 Alton Way, Castaic, CA  
91384, USA  
(34.4547214, -118.6302393)

**Record time at observation point**

11 Dec 2023 8:25 PM PST

**Record Wind Speed (mph)**

4.5

**Record Wind Direction**

SE

**Have the weather conditions changed since last recorded?**

No

**Are you experiencing any odors**

No

Stop #17: Intersection of Castlebury Place and Picadilly Place

**Use map locator to enter lat/long for this observation point.**

(34.4530172, -118.6275013)

**Record time at observation point**

11 Dec 2023 8:26 PM PST

**Record Wind Speed (mph)**

1.1

**Record Wind Direction**

S

**Have the weather conditions changed since last recorded?**

No

**Are you experiencing any odors**

No

Stop #18: Intersection of Gibraltar Lane and Springvale Lane

**Use map locator to enter lat/long for this observation point.**

28256 Springvale Ln, Castaic, CA  
91384, USA  
(34.4555485,  
-118.62855289999997)

**Record time at observation point**

11 Dec 2023 8:27 PM PST

**Record Wind Speed (mph)**

3.1

**Record Wind Direction**

SE

**Have the weather conditions changed since last recorded?**

No

**Are you experiencing any odors**

No

Stop #19: Intersection of Gibraltar Lane and Cambridge Avenue

**Use map locator to enter lat/long for this observation point.**

28003 Gibraltar Ln, Castaic, CA  
91384, USA  
(34.4583288, -118.6270032)

**Record time at observation point**

11 Dec 2023 8:28 PM PST

**Record Wind Speed (mph)**

1.8

<b>Record Wind Direction</b>	SE
<b>Have the weather conditions changed since last recorded?</b>	No
<b>Are you experiencing any odors</b>	No
Stop #20: Intersection of Cambridge Avenue and Hasley Canyon Road	
<b>Use map locator to enter lat/long for this observation point.</b>	29702 Creekbed Rd, Castaic, CA 91384, USA (34.455303, -118.62139669999998)
<b>Record time at observation point</b>	11 Dec 2023 8:29 PM PST
<b>Record Wind Speed (mph)</b>	3.6
<b>Record Wind Direction</b>	S
<b>Have the weather conditions changed since last recorded?</b>	No
<b>Are you experiencing any odors</b>	No
Stop #21: Intersection of The Old Road and Hillcrest Parkway	
<b>Use map locator to enter lat/long for this observation point.</b>	27602 Iris Pl, Castaic, CA 91384, USA (34.470634499999996, -118.6169297)
<b>Record time at observation point</b>	11 Dec 2023 8:33 PM PST
<b>Record Wind Speed (mph)</b>	2.5
<b>Record Wind Direction</b>	W
<b>Have the weather conditions changed since last recorded?</b>	No
<b>Are you experiencing any odors</b>	No
Stop #22: Intersection of Hillcrest Parkway and Park Vista Drive at Castaic Elementary School	
<b>Use map locator to enter lat/long for this observation point.</b>	28450 Monterey Ct, Castaic, CA 91384, USA (34.4728203, -118.6316067)
<b>Record time at observation point</b>	11 Dec 2023 8:34 PM PST
<b>Record Wind Speed (mph)</b>	0.6

<b>Record Wind Direction</b>	S
------------------------------	---

<b>Have the weather conditions changed since last recorded?</b>	No
---	----

<b>Are you experiencing any odors</b>	No
---------------------------------------	----

Stop #23: Intersection of Creekbed Road and Firebrand Drive

**Use map locator to enter lat/long for this observation point.** 27646 Firebrand Dr, Castaic, CA  
91384, USA  
(34.457495099999996, -118.6193455)

<b>Record time at observation point</b>	11 Dec 2023 8:30 PM PST
---	-------------------------

<b>Record Wind Speed (mph)</b>	0.9
--------------------------------	-----

<b>Record Wind Direction</b>	S
------------------------------	---

<b>Have the weather conditions changed since last recorded?</b>	No
---	----

<b>Are you experiencing any odors</b>	No
---------------------------------------	----

Stop #24: Intersection of The Old Road and Live Oak Road

**Use map locator to enter lat/long for this observation point.** 29483 The Old Rd, Castaic, CA  
91384, USA  
(34.4530556, -118.6163889)

<b>Record time at observation point</b>	11 Dec 2023 8:59 PM PST
---	-------------------------

<b>Record Wind Speed (mph)</b>	1.8
--------------------------------	-----

<b>Record Wind Direction</b>	S
------------------------------	---

<b>Have the weather conditions changed since last recorded?</b>	No
---	----

<b>Are you experiencing any odors</b>	No
---------------------------------------	----

Stop #25: Intersection of Live Oak Road and Hidden Trail Road

**Use map locator to enter lat/long for this observation point.** 27662 Buckskin Dr, Castaic, CA  
91384, USA  
(34.4501688, -118.61797809999999)

<b>Record time at observation point</b>	11 Dec 2023 8:59 PM PST
---	-------------------------

<b>Record Wind Speed (mph)</b>	0
--------------------------------	---

<b>Have the weather conditions changed since last recorded?</b>	No
<b>Are you experiencing any odors</b>	No
Stop #26: Intersection of Live Oak Elementary School at Saddleridge Way	
<b>Use map locator to enter lat/long for this observation point.</b>	27710 Rangewood Rd, Castaic, CA 91384, USA (34.450107599999996, -118.61922759999999)
<b>Record time at observation point</b>	11 Dec 2023 9:00 PM PST
<b>Record Wind Speed (mph)</b>	1.1
<b>Record Wind Direction</b>	S
<b>Have the weather conditions changed since last recorded?</b>	No
<b>Are you experiencing any odors</b>	No
Stop #27: Intersection of Rangewood Road and Buckskin Drive	
<b>Use map locator to enter lat/long for this observation point.</b>	29161 Rangewood Rd, Castaic, CA 91384, USA (34.4489855, -118.62043949999999)
<b>Record time at observation point</b>	11 Dec 2023 9:01 PM PST
<b>Record Wind Speed (mph)</b>	0
<b>Have the weather conditions changed since last recorded?</b>	No
<b>Are you experiencing any odors</b>	No
Stop #28: Intersection of Quincy Street and Cambridge Avenue	
<b>Use map locator to enter lat/long for this observation point.</b>	27803 Quincy St, Castaic, CA 91384, USA (34.453026699999995, -118.62002930000001)
<b>Record time at observation point</b>	11 Dec 2023 9:02 PM PST
<b>Record Wind Speed (mph)</b>	1.1
<b>Record Wind Direction</b>	S
<b>Have the weather conditions changed since last recorded?</b>	No

**Are you experiencing any odors**

No

Stop #29: Intersection of Hasley Canyon Road and Commerce Center Drive (Santa Clarita Valley International School & Playmakers Preschool)

**Use map locator to enter lat/long for this observation point.**

28050 Hasley Canyon Rd, Castaic,  
CA 91384, USA  
(34.4509472, -118.6247111)

**Record time at observation point**

11 Dec 2023 9:05 PM PST

**Record Wind Speed (mph)**

0

**Have the weather conditions changed since last recorded?**

No

**Are you experiencing any odors**

No

Stop #30: Intersection of Commerce Center Drive and Witherspoon Parkway

**Use map locator to enter lat/long for this observation point.**

Commerce Center Dr &  
Witherspoon Pky, California  
91384, USA  
(34.445912, -118.626105)

**Record time at observation point**

11 Dec 2023 9:06 PM PST

**Record Wind Speed (mph)**

3.6

**Record Wind Direction**

S

**Have the weather conditions changed since last recorded?**

No

**Are you experiencing any odors**

No

Stop #31: Intersection of Franklin Parkway and driveway leading to the United States Postal Service

**Use map locator to enter lat/long for this observation point.**

28000 Franklin Pkwy, Valencia, CA  
91355, USA  
(34.433564192693744,  
-118.62791586667298)

**Record time at observation point**

11 Dec 2023 9:08 PM PST

**Record Wind Speed (mph)**

3.6

**Record Wind Direction**

E

**Have the weather conditions changed since last recorded?**

No

**Are you experiencing any odors**

No

Stop #32: Intersection of Henry Mayo Drive and Cambridge View Drive, leading into the Valencia Travel Village RV Resort

27953 Hancock Pkwy, Valencia, CA  
91355, USA  
(34.430459299999995,  
-118.62511680000001)

**Use map locator to enter lat/long for this observation point.**

**Record time at observation point**

11 Dec 2023 9:15 PM PST

**Record Wind Speed (mph)**

0

**Have the weather conditions changed since last recorded?**

No

**Are you experiencing any odors**

No

**Recorder Signature**

A handwritten signature in black ink, consisting of several sharp, angular strokes.

nicolas and adrian  
11 Dec 2023 9:10 PM PST

---

**Upon completion of this patrol, please check the box to trigger necessary notifications.**





# 4050 - Chiquita Odor Patrol Template

Complete

<b>Score</b>	3 / 3 (100%)	<b>Flagged items</b>	10	<b>Actions</b>	0
<b>Conducted on</b>	11 Dec 2023 6:47 AM PST				
<b>Prepared by</b>	Chiquita Landfill				
<b>If the name of the person conducting the Patrol does not appear above, please enter it here:</b>	Julian Jenkins				
<b>What type of patrol is this?</b>	Regular Patrol				
<b>Weather Conditions at the time of patrol.</b>	Partly Cloudy				
<b>Temperature at time of Patrol</b>	41°F Should be between -50°F to 125°F				
<b>I acknowledge that I have not visited the Reaction Area, working face, or other areas where exposed trash or landfill gas odors exist at Chiquita Canyon Landfill within four (4) hours prior to conducting the odor surveillance.</b>	<input checked="" type="checkbox"/>				
<b>I acknowledge that I will assess each Patrol Stop while standing outside of the vehicle.</b>	<input checked="" type="checkbox"/>				

**Flagged items**

10 flagged

Odor Patrol Stops / Stop #1: Chiquito Canyon Road and Driveway leading to the LA County Fire's Del Valle Regional Training Center

**Are you experiencing any odors**

Yes

Odor Patrol Stops / Stop #3: Intersection of Lincoln Avenue and Jackson Street

**Are you experiencing any odors**

Yes

Odor Patrol Stops / Stop #8: Intersection of Lexington Drive and Morningside Drive

**Are you experiencing any odors**

Yes

Odor Patrol Stops / Stop #9: Intersection of Val Verde Road and Trellis Road

**Are you experiencing any odors**

Yes

Odor Patrol Stops / Stop #11: Intersection of San Martinez Road and Keningston Road

**Are you experiencing any odors**

Yes

Odor Patrol Stops / Stop #14: Intersection of Del Valle Road and Hasley Canyon Road

**Are you experiencing any odors**

Yes

Odor Patrol Stops / Stop #19: Intersection of Gibraltar Lane and Cambridge Avenue

**Are you experiencing any odors**

Yes

Odor Patrol Stops / Stop #23: Intersection of Creekbed Road and Firebrand Drive

**Are you experiencing any odors**

Yes

Odor Patrol Stops / Stop #24: Intersection of The Old Road and Live Oak Road

**Are you experiencing any odors**

Yes

Odor Patrol Stops / Stop #30: Intersection of Commerce Center Drive and Witherspoon Parkway

**Are you experiencing any odors**

Yes

<b>Odor Patrol Stops</b>	10 flagged
Stop #1: Chiquito Canyon Road and Driveway leading to the LA County Fire's Del Valle Regional Training Center	1 flagged
<b>Use map locator to enter lat/long for this observation point.</b>	28101 Chiquito Canyon Rd, Castaic, CA 91384, USA (34.4317609, -118.6589423)
<b>Record time at observation point</b>	11 Dec 2023 8:45 AM PST
<b>Record Wind Speed (mph)</b>	0.7
<b>Record Wind Direction</b>	N
<b>Have the weather conditions changed since start of patrol?</b>	No
<b>Are you experiencing any odors</b>	Yes
<b>Description of Odor</b>	Landfill Gas
Reaction gas	
<b>Intensity of Odor</b>	2 - Light odor detected
<b>Are any corrective actions needed?</b>	
Stop #2: Intersection of Chiquito Canyon Road and Lincoln Avenue	
<b>Use map locator to enter lat/long for this observation point.</b>	28465 Chiquito Canyon Rd, Castaic, CA 91384, USA (34.4384167, -118.658496)
<b>Record time at observation point</b>	11 Dec 2023 8:42 AM PST
<b>Record Wind Speed (mph)</b>	2.5
<b>Record Wind Direction</b>	N
<b>Have the weather conditions changed since last recorded?</b>	No
<b>Are you experiencing any odors</b>	No
Stop #3: Intersection of Lincoln Avenue and Jackson Street	1 flagged
<b>Use map locator to enter lat/long for this observation point.</b>	28543 Lincoln Ave, Castaic, CA 91384, USA (34.4395774, -118.6561263)
<b>Record time at observation point</b>	11 Dec 2023 8:40 AM PST

<b>Record Wind Speed (mph)</b>	3.1
<b>Record Wind Direction</b>	NE
<b>Have the weather conditions changed since last recorded?</b>	No
<b>Are you experiencing any odors</b>	Yes
<b>Description of Odor</b>	Landfill Gas
Reaction gas and hydrogen sulfide	
<b>Intensity of Odor</b>	2 - Light odor detected
<b>Are any corrective actions needed?</b>	No
Stop #4: Intersection of Buchanan Way and Chiquito Canyon Road	
<b>Use map locator to enter lat/long for this observation point.</b>	28703 Chiquito Canyon Rd, Castaic, CA 91384, USA (34.441859799999996, -118.6573111)
<b>Record time at observation point</b>	11 Dec 2023 8:37 AM PST
<b>Record Wind Speed (mph)</b>	0
<b>Have the weather conditions changed since last recorded?</b>	No
<b>Are you experiencing any odors</b>	No
Stop #5: Intersection of Lincoln Avenue and Harding Avenue	
<b>Use map locator to enter lat/long for this observation point.</b>	11629 Daleside Ave, Hawthorne, CA 90250, USA (34.443070999999996, -118.655496)
<b>Record time at observation point</b>	11 Dec 2023 8:35 AM PST
<b>Record Wind Speed (mph)</b>	0.7
<b>Record Wind Direction</b>	SE
<b>Have the weather conditions changed since last recorded?</b>	No
<b>Are you experiencing any odors</b>	No
Stop #6: Intersection of Chiquito Canyon Road and San Martinez Road	

Use map locator to enter lat/long for this observation point.

30010 San Martinez Rd, Castaic,  
CA 91384, USA  
(34.4449994, -118.6582312)

Record time at observation point

11 Dec 2023 8:18 AM PST

Record Wind Speed (mph)

0

Have the weather conditions changed since last recorded?

No

Are you experiencing any odors

No

Stop #7: Intersection of San Martinez Road and Morningside Drive

Use map locator to enter lat/long for this observation point.

(34.446329, -118.6613561)

Record time at observation point

11 Dec 2023 8:20 AM PST

Record Wind Speed (mph)

0.9

Record Wind Direction

SW

Have the weather conditions changed since last recorded?

No

Are you experiencing any odors

No

Stop #8: Intersection of Lexington Drive and Morningside Drive

1 flagged

Use map locator to enter lat/long for this observation point.

(34.4483563, -118.6606703)

Record time at observation point

11 Dec 2023 8:21 AM PST

Record Wind Speed (mph)

1.8

Record Wind Direction

NE

Have the weather conditions changed since last recorded?

No

Are you experiencing any odors

Yes

Description of Odor

Other

Describe odor

Food and rancid cooking oil

Intensity of Odor

2 - Light odor detected

Are any corrective actions needed?

No

Stop #9: Intersection of Val Verde Road and Trellis Road	1 flagged
<b>Use map locator to enter lat/long for this observation point.</b>	(34.4482428, -118.6629297)
<b>Record time at observation point</b>	11 Dec 2023 8:24 AM PST
<b>Record Wind Speed (mph)</b>	0.4
<b>Record Wind Direction</b>	SW
<b>Have the weather conditions changed since last recorded?</b>	No
<b>Are you experiencing any odors</b>	Yes
<b>Description of Odor</b>	Other
<b>Describe odor</b>	Burning wood
<b>Intensity of Odor</b>	2 - Light odor detected
<b>Are any corrective actions needed?</b>	No

Stop #10: Intersection of San Martinez Road and Euclid Ave.	
<b>Use map locator to enter lat/long for this observation point.</b>	(34.4478991, -118.665905)
<b>Record time at observation point</b>	11 Dec 2023 8:27 AM PST
<b>Record Wind Speed (mph)</b>	0
<b>Have the weather conditions changed since last recorded?</b>	No
<b>Are you experiencing any odors</b>	No

Stop #11: Intersection of San Martinez Road and Kennington Road	1 flagged
<b>Use map locator to enter lat/long for this observation point.</b>	(34.4485428, -118.6709581)
<b>Record time at observation point</b>	11 Dec 2023 8:29 AM PST
<b>Record Wind Speed (mph)</b>	1.3
<b>Record Wind Direction</b>	W
<b>Have the weather conditions changed since last recorded?</b>	No
<b>Are you experiencing any odors</b>	Yes

<b>Description of Odor</b>	Other
<b>Describe odor</b>	Sewage and hydrogen sulfide
<b>Intensity of Odor</b>	2 - Light odor detected
<b>Are any corrective actions needed?</b>	No
Stop #12: Intersection of Hunstock Street and Windsor Road	
<b>Use map locator to enter lat/long for this observation point.</b>	(34.44602, -118.6494654)
<b>Record time at observation point</b>	11 Dec 2023 8:14 AM PST
<b>Record Wind Speed (mph)</b>	0
<b>Have the weather conditions changed since last recorded?</b>	No
<b>Are you experiencing any odors</b>	No
Stop #13: Intersection of Del Valle Road and Silver Street	
<b>Use map locator to enter lat/long for this observation point.</b>	(34.4479793, -118.6556951)
<b>Record time at observation point</b>	11 Dec 2023 8:12 AM PST
<b>Record Wind Speed</b>	1.3
<b>Record Wind Direction</b>	SW
<b>Have the weather conditions changed since last recorded?</b>	No
<b>Are you experiencing any odors</b>	No
Stop #14: Intersection of Del Valle Road and Hasley Canyon Road	
	1 flagged
<b>Use map locator to enter lat/long for this observation point.</b>	Del Valle Rd & Hasley Canyon Rd, California 91384, USA (34.456818999999996, -118.64180300000001)
<b>Record time at observation point</b>	11 Dec 2023 8:08 AM PST
<b>Record Wind Speed (mph)</b>	0
<b>Have the weather conditions changed since last recorded?</b>	No
<b>Are you experiencing any odors</b>	Yes

<b>Description of Odor</b>	Other
<b>Describe odor</b>	Horse feces
<b>Intensity of Odor</b>	1 - Very light odor detected
<b>Are any corrective actions needed?</b>	No
Stop #15: Intersection of Hasley Canyon Road and Gibraltar Lane	
<b>Use map locator to enter lat/long for this observation point.</b>	(34.4551466, -118.6335696)
<b>Record time at observation point</b>	11 Dec 2023 8:06 AM PST
<b>Record Wind Speed (mph)</b>	0.4
<b>Record Wind Direction</b>	S
<b>Have the weather conditions changed since last recorded?</b>	No
<b>Are you experiencing any odors</b>	No
Stop #16: Intersection of Gibraltar Lane and Alton Way	
<b>Use map locator to enter lat/long for this observation point.</b>	(34.4549937, -118.6302123)
<b>Record time at observation point</b>	11 Dec 2023 8:04 AM PST
<b>Record Wind Speed (mph)</b>	2.2
<b>Record Wind Direction</b>	W
<b>Have the weather conditions changed since last recorded?</b>	No
<b>Are you experiencing any odors</b>	No
Stop #17: Intersection of Castlebury Place and Picadilly Place	
<b>Use map locator to enter lat/long for this observation point.</b>	661 Your Home Away!, Castaic, CA 91384, USA (34.4536497, -118.62767199999998)
<b>Record time at observation point</b>	11 Dec 2023 8:01 AM PST
<b>Record Wind Speed (mph)</b>	0.9
<b>Record Wind Direction</b>	W



Have the weather conditions changed since last recorded?	No
Are you experiencing any odors	No
Stop #18: Intersection of Gibraltar Lane and Springvale Lane	
Use map locator to enter lat/long for this observation point.	28256 Springvale Ln, Castaic, CA 91384, USA (34.4555485, -118.62855289999997)
Record time at observation point	11 Dec 2023 7:59 AM PST
Record Wind Speed (mph)	0.4
Record Wind Direction	S
Have the weather conditions changed since last recorded?	No
Are you experiencing any odors	No
Stop #19: Intersection of Gibraltar Lane and Cambridge Avenue	
Use map locator to enter lat/long for this observation point.	28003 Gibraltar Ln, Castaic, CA 91384, USA (34.4583288, -118.6270032)
Record time at observation point	11 Dec 2023 7:57 AM PST
Record Wind Speed (mph)	2.2
Record Wind Direction	S
Have the weather conditions changed since last recorded?	No
Are you experiencing any odors	Yes
Description of Odor	Other
Describe odor	Fabric softener
Intensity of Odor	2 - Light odor detected
Are any corrective actions needed?	No
Stop #20: Intersection of Cambridge Avenue and Hasley Canyon Road	
Use map locator to enter lat/long for this observation point.	29619 Newport Pl, Castaic, CA 91384, USA

(34.454428199999995,  
-118.62139669999998)

<b>Record time at observation point</b>	11 Dec 2023 7:30 AM PST
<b>Record Wind Speed (mph)</b>	0
<b>Have the weather conditions changed since last recorded?</b>	No
<b>Are you experiencing any odors</b>	No
Stop #21: Intersection of The Old Road and Hillcrest Parkway	
<b>Use map locator to enter lat/long for this observation point.</b>	The Old Rd & Hillcrest Pky, California 91384, USA (34.470033, -118.61671299999998)

<b>Record time at observation point</b>	11 Dec 2023 7:51 AM PST
<b>Record Wind Speed (mph)</b>	2.7
<b>Record Wind Direction</b>	N
<b>Have the weather conditions changed since last recorded?</b>	No
<b>Are you experiencing any odors</b>	No
Stop #22: Intersection of Hillcrest Parkway and Park Vista Drive at Castaic Elementary School	
<b>Use map locator to enter lat/long for this observation point.</b>	28332 Foothill Rd, Castaic, CA 91384, USA (34.471645699999996, -118.62989749999998)

<b>Record time at observation point</b>	11 Dec 2023 7:47 AM PST
<b>Record Wind Speed (mph)</b>	1.1
<b>Record Wind Direction</b>	SE
<b>Have the weather conditions changed since last recorded?</b>	No
<b>Are you experiencing any odors</b>	No
Stop #23: Intersection of Creekbed Road and Firebrand Drive	
<b>Use map locator to enter lat/long for this observation point.</b>	27704 Firebrand Dr, Castaic, CA 91384, USA (34.457861199999996,

1 flagged

-118.61993810000001)

<b>Record time at observation point</b>	11 Dec 2023 7:54 AM PST
<b>Record Wind Speed (mph)</b>	0
<b>Have the weather conditions changed since last recorded?</b>	No
<b>Are you experiencing any odors</b>	Yes
<b>Description of Odor</b>	Other
<b>Describe odor</b>	Sweet household fragrance
<b>Intensity of Odor</b>	1 - Very light odor detected
<b>Are any corrective actions needed?</b>	No
Stop #24: Intersection of The Old Road and Live Oak Road	1 flagged
<b>Use map locator to enter lat/long for this observation point.</b>	29491 The Old Rd, Castaic, CA 91384, USA (34.452941599999996, -118.6164008)

<b>Record time at observation point</b>	11 Dec 2023 7:40 AM PST
<b>Record Wind Speed (mph)</b>	0.4
<b>Record Wind Direction</b>	NW
<b>Have the weather conditions changed since last recorded?</b>	No
<b>Are you experiencing any odors</b>	Yes
<b>Description of Odor</b>	Chemical
Car exhaust	
<b>Intensity of Odor</b>	1 - Very light odor detected
<b>Are any corrective actions needed?</b>	No
Stop #25: Intersection of Live Oak Road and Hidden Trail Road	
<b>Use map locator to enter lat/long for this observation point.</b>	27662 Buckskin Dr, Castaic, CA 91384, USA (34.4501688, -118.61797809999999)

Record time at observation point

11 Dec 2023 7:38 AM PST

Record Wind Speed (mph)

0

Have the weather conditions changed since last recorded?

No

Are you experiencing any odors

No

Stop #26: Intersection of Live Oak Elementary School at Saddleridge Way

Use map locator to enter lat/long for this observation point.

27716 Saddleridge Way, Castaic,  
CA 91384, USA  
(34.4499516,  
-118.61930000000001)

Record time at observation point

11 Dec 2023 7:37 AM PST

Record Wind Speed (mph)

0

Have the weather conditions changed since last recorded?

No

Are you experiencing any odors

No

Stop #27: Intersection of Rangewood Road and Buckskin Drive

Use map locator to enter lat/long for this observation point.

29203 Saddleridge Way, Castaic,  
CA 91384, USA  
(34.4492799,  
-118.62036769999999)

Record time at observation point

11 Dec 2023 7:35 AM PST

Record Wind Speed (mph)

0.9

Record Wind Direction

SW

Have the weather conditions changed since last recorded?

No

Are you experiencing any odors

No

Stop #28: Intersection of Quincy Street and Cambridge Avenue

Use map locator to enter lat/long for this observation point.

27803 Quincy St, Castaic, CA  
91384, USA  
(34.453026699999995,  
-118.62002930000001)

Record time at observation point

11 Dec 2023 7:32 AM PST

Record Wind Speed (mph)

0

<b>Have the weather conditions changed since last recorded?</b>	No
<b>Are you experiencing any odors</b>	No
Stop #29: Intersection of Hasley Canyon Road and Commerce Center Drive (Santa Clarita Valley International School & Playmakers Preschool)	
<b>Use map locator to enter lat/long for this observation point.</b>	28050 Hasley Canyon Rd, Castaic, CA 91384, USA (34.4509472, -118.6247111)
<b>Record time at observation point</b>	11 Dec 2023 7:27 AM PST
<b>Record Wind Speed (mph)</b>	1.3
<b>Record Wind Direction</b>	W
<b>Have the weather conditions changed since last recorded?</b>	No
<b>Are you experiencing any odors</b>	No
Stop #30: Intersection of Commerce Center Drive and Witherspoon Parkway	
<b>Use map locator to enter lat/long for this observation point.</b>	Commerce Center Dr & Witherspoon Pky, California 91355, USA (34.445074999999996, -118.62639800000001)
<b>Record time at observation point</b>	11 Dec 2023 7:25 AM PST
<b>Record Wind Speed (mph)</b>	0.2
<b>Record Wind Direction</b>	N
<b>Have the weather conditions changed since last recorded?</b>	No
<b>Are you experiencing any odors</b>	Yes
<b>Description of Odor</b>	Other
<b>Describe odor</b>	Food
<b>Intensity of Odor</b>	1 - Very light odor detected
<b>Are any corrective actions needed?</b>	No
Stop #31: Intersection of Franklin Parkway and driveway	

leading to the United States Postal Service

**Use map locator to enter lat/long for this observation point.**

28000 Franklin Pkwy, Valencia, CA  
91355, USA  
(34.4352261,  
-118.62850189999997)

**Record time at observation point**

11 Dec 2023 7:22 AM PST

**Record Wind Speed (mph)**

1.8

**Record Wind Direction**

NE

**Have the weather conditions changed since last recorded?**

No

**Are you experiencing any odors**

No

Stop #32: Intersection of Henry Mayo Drive and Cambridge  
View Drive, leading into the Valencia Travel Village RV Resort

**Use map locator to enter lat/long for this observation point.**

CA-126, Castaic, CA 91384, USA  
(34.4293868,  
-118.62566710000002)

**Record time at observation point**

11 Dec 2023 6:55 AM PST

**Record Wind Speed (mph)**

6.3

**Record Wind Direction**

NE

**Have the weather conditions changed since last recorded?**

No

**Are you experiencing any odors**

No

**Recorder Signature**



Julian Jenkins  
11 Dec 2023 8:47 AM PST

---

**Upon completion of this patrol, please check the box to trigger necessary notifications.**

# 4050 - Chiquita Odor Patrol Template

Complete

<b>Score</b>	3 / 3 (100%)	<b>Flagged items</b>	0	<b>Actions</b>	0
<b>Conducted on</b>	12 Dec 2023 8:06 PM PST				
<b>Prepared by</b>	Chiquita Landfill				
<b>If the name of the person conducting the Patrol does not appear above, please enter it here:</b>	Adrian and Nicolas				
<b>What type of patrol is this?</b>	Regular Patrol				
<b>Weather Conditions at the time of patrol.</b>	Sunny				
<b>Temperature at time of Patrol</b>	48°F Should be between -50°F to 125°F				
<b>I acknowledge that I have not visited the Reaction Area, working face, or other areas where exposed trash or landfill gas odors exist at Chiquita Canyon Landfill within four (4) hours prior to conducting the odor surveillance.</b>	<input checked="" type="checkbox"/>				
<b>I acknowledge that I will assess each Patrol Stop while standing outside of the vehicle.</b>	<input checked="" type="checkbox"/>				



## Odor Patrol Stops

Stop #1: Chiquito Canyon Road and Driveway leading to the LA County Fire's Del Valle Regional Training Center

Use map locator to enter lat/long for this observation point.

28101 Chiquito Canyon Rd,  
Castaic, CA 91384, USA  
(34.4327341, -118.6590543)

Record time at observation point

12 Dec 2023 8:11 PM PST

Record Wind Speed (mph)

3.6

Record Wind Direction

S

Have the weather conditions changed since start of patrol?

No

Are you experiencing any odors

No

Stop #2: Intersection of Chiquito Canyon Road and Lincoln Avenue

Use map locator to enter lat/long for this observation point.

28465 Chiquito Canyon Rd,  
Castaic, CA 91384, USA  
(34.4384167, -118.658496)

Record time at observation point

12 Dec 2023 8:12 PM PST

Record Wind Speed (mph)

2

Record Wind Direction

S

Have the weather conditions changed since last recorded?

No

Are you experiencing any odors

No

Stop #3: Intersection of Lincoln Avenue and Jackson Street

Use map locator to enter lat/long for this observation point.

28611 Lincoln Ave, Val Verde, CA  
91384, USA  
(34.4398392, -118.6560351)

Record time at observation point

12 Dec 2023 8:13 PM PST

Record Wind Speed (mph)

2

Record Wind Direction

S

Have the weather conditions changed since last recorded?

No

**Are you experiencing any odors**

No

Stop #4: Intersection of Buchanan Way and Chiquito Canyon Road

**Use map locator to enter lat/long for this observation point.**

30008 Buchanan Way, Castaic, CA  
91384, USA  
(34.4416592,  
-118.65763009999999)

**Record time at observation point**

12 Dec 2023 8:16 PM PST

**Record Wind Speed (mph)**

1.3

**Record Wind Direction**

W

**Have the weather conditions changed since last recorded?**

No

**Are you experiencing any odors**

No

Stop #5: Intersection of Lincoln Avenue and Harding Avenue

**Use map locator to enter lat/long for this observation point.**

11629 Daleside Ave, Hawthorne,  
CA 90250, USA  
(34.443070999999996,  
-118.655496)

**Record time at observation point**

12 Dec 2023 8:15 PM PST

**Record Wind Speed (mph)**

3.6

**Record Wind Direction**

S

**Have the weather conditions changed since last recorded?**

No

**Are you experiencing any odors**

No

Stop #6: Intersection of Chiquito Canyon Road and San Martinez Road

**Use map locator to enter lat/long for this observation point.**

San Martinez Rd & Chiquito  
Canyon Rd, Val Verde, CA 91384,  
USA  
(34.445074, -118.657935)

**Record time at observation point**

12 Dec 2023 8:17 PM PST

**Record Wind Speed (mph)**

.7

**Record Wind Direction**

S

<b>Have the weather conditions changed since last recorded?</b>	No
<b>Are you experiencing any odors</b>	No
Stop #7: Intersection of San Martinez Road and Morningside Drive	
<b>Use map locator to enter lat/long for this observation point.</b>	(34.4466208, -118.6611681)
<b>Record time at observation point</b>	12 Dec 2023 8:18 PM PST
<b>Record Wind Speed (mph)</b>	.7
<b>Record Wind Direction</b>	E
<b>Have the weather conditions changed since last recorded?</b>	No
<b>Are you experiencing any odors</b>	No
Stop #8: Intersection of Lexington Drive and Morningside Drive	
<b>Use map locator to enter lat/long for this observation point.</b>	(34.448359, -118.6607181)
<b>Record time at observation point</b>	12 Dec 2023 8:19 PM PST
<b>Record Wind Speed (mph)</b>	0
<b>Have the weather conditions changed since last recorded?</b>	No
<b>Are you experiencing any odors</b>	No
Stop #9: Intersection of Val Verde Road and Trellis Road	
<b>Use map locator to enter lat/long for this observation point.</b>	(34.4480873, -118.662956)
<b>Record time at observation point</b>	12 Dec 2023 8:21 PM PST
<b>Record Wind Speed (mph)</b>	.7
<b>Record Wind Direction</b>	S
<b>Have the weather conditions changed since last recorded?</b>	No
<b>Are you experiencing any odors</b>	No
Stop #10: Intersection of San Martinez Road and Euclid Ave.	
<b>Use map locator to enter lat/long for this observation point.</b>	(34.447783, -118.6657855)

Record time at observation point

12 Dec 2023 8:22 PM PST

Record Wind Speed (mph)

.5

Record Wind Direction

E

Have the weather conditions changed since last recorded?

No

Are you experiencing any odors

No

Stop #11: Intersection of San Martinez Road and Keningston Road

30703 San Martinez Rd, Castaic,  
CA 91384, USA  
(34.448692199999996,  
-118.6712099)

Use map locator to enter lat/long for this observation point.

Record time at observation point

12 Dec 2023 8:23 PM PST

Record Wind Speed (mph)

2

Record Wind Direction

E

Have the weather conditions changed since last recorded?

No

Are you experiencing any odors

No

Stop #12: Intersection of Hunstock Street and Windsor Road

Use map locator to enter lat/long for this observation point.

(34.4459593, -118.6493826)

Record time at observation point

12 Dec 2023 9:25 PM PST

Record Wind Speed (mph)

.6

Record Wind Direction

N

Have the weather conditions changed since last recorded?

No

Are you experiencing any odors

No

Stop #13: Intersection of Del Valle Road and Silver Street

Use map locator to enter lat/long for this observation point.

Silver Street

Record time at observation point

12 Dec 2023 8:33 PM PST

Record Wind Speed

4

<b>Record Wind Direction</b>	S
<b>Have the weather conditions changed since last recorded?</b>	No
<b>Are you experiencing any odors</b>	No
Stop #14: Intersection of Del Valle Road and Hasley Canyon Road	
<b>Use map locator to enter lat/long for this observation point.</b>	Del Valle Rd & Hasley Canyon Rd, California 91355, USA (34.456905, -118.64146400000001)
<b>Record time at observation point</b>	12 Dec 2023 8:34 PM PST
<b>Record Wind Speed (mph)</b>	2.5
<b>Record Wind Direction</b>	N
<b>Have the weather conditions changed since last recorded?</b>	No
<b>Are you experiencing any odors</b>	No
Stop #15: Intersection of Hasley Canyon Road and Gibraltar Lane	
<b>Use map locator to enter lat/long for this observation point.</b>	(34.4551934, -118.6334695)
<b>Record time at observation point</b>	12 Dec 2023 8:35 PM PST
<b>Record Wind Speed (mph)</b>	0
<b>Have the weather conditions changed since last recorded?</b>	No
<b>Are you experiencing any odors</b>	No
Stop #16: Intersection of Gibraltar Lane and Alton Way	
<b>Use map locator to enter lat/long for this observation point.</b>	28340 Alton Way, Castaic, CA 91384, USA (34.4547214, -118.6302393)
<b>Record time at observation point</b>	12 Dec 2023 8:36 PM PST
<b>Record Wind Speed (mph)</b>	.9
<b>Record Wind Direction</b>	N
<b>Have the weather conditions changed since last recorded?</b>	No

**Are you experiencing any odors**

No

Stop #17: Intersection of Castlebury Place and Picadilly Place

**Use map locator to enter lat/long for this observation point.**

661 Your Home Away!, Castaic, CA  
91384, USA  
(34.4536497,  
-118.62767199999998)

**Record time at observation point**

12 Dec 2023 8:37 PM PST

**Record Wind Speed (mph)**

0

**Have the weather conditions changed since last recorded?**

No

**Are you experiencing any odors**

No

Stop #18: Intersection of Gibraltar Lane and Springvale Lane

**Use map locator to enter lat/long for this observation point.**

28223 Gibraltar Ln, Castaic, CA  
91384, USA  
(34.455888099999996,  
-118.62878079999999)

**Record time at observation point**

12 Dec 2023 8:38 PM PST

**Record Wind Speed (mph)**

0

**Have the weather conditions changed since last recorded?**

No

**Are you experiencing any odors**

No

Stop #19: Intersection of Gibraltar Lane and Cambridge Avenue

**Use map locator to enter lat/long for this observation point.**

28003 Gibraltar Ln, Castaic, CA  
91384, USA  
(34.4583288, -118.6270032)

**Record time at observation point**

12 Dec 2023 8:39 PM PST

**Record Wind Speed (mph)**

2.2

**Record Wind Direction**

NE

**Have the weather conditions changed since last recorded?**

No

**Are you experiencing any odors**

No

Stop #20: Intersection of Cambridge Avenue and Hasley Canyon Road

Use map locator to enter lat/long for this observation point.

29615 Cambridge Ave, Castaic, CA  
91384, USA  
(34.4551637,  
-118.62194369999999)

Record time at observation point

12 Dec 2023 8:40 PM PST

Record Wind Speed (mph)

2.5

Record Wind Direction

E

Have the weather conditions changed since last recorded?

No

Are you experiencing any odors

No

Stop #21: Intersection of The Old Road and Hillcrest Parkway

Use map locator to enter lat/long for this observation point.

27618 Iris Pl, Castaic, CA 91384,  
USA  
(34.470717199999996,  
-118.6173855000001)

Record time at observation point

12 Dec 2023 8:44 PM PST

Record Wind Speed (mph)

1.8

Record Wind Direction

NE

Have the weather conditions changed since last recorded?

No

Are you experiencing any odors

No

Stop #22: Intersection of Hillcrest Parkway and Park Vista Drive  
at Castaic Elementary School

Use map locator to enter lat/long for this observation point.

28332 Foothill Rd, Castaic, CA  
91384, USA  
(34.471645699999996,  
-118.62989749999998)

Record time at observation point

12 Dec 2023 8:45 PM PST

Record Wind Speed (mph)

.9

Record Wind Direction

NW

Have the weather conditions changed since last recorded?

No

Are you experiencing any odors

No

Stop #23: Intersection of Creekbed Road and Firebrand Drive

Use map locator to enter lat/long for this observation point.

27704 Firebrand Dr, Castaic, CA  
91384, USA  
(34.457861199999996,  
-118.61993810000001)

Record time at observation point

12 Dec 2023 8:41 PM PST

Record Wind Speed (mph)

.7

Record Wind Direction

E

Have the weather conditions changed since last recorded?

No

Are you experiencing any odors

No

Stop #24: Intersection of The Old Road and Live Oak Road

Use map locator to enter lat/long for this observation point.

27602 Hartford Ave, Castaic, CA  
91384, USA  
(34.453196,  
-118.61702079999998)

Record time at observation point

12 Dec 2023 9:11 PM PST

Record Wind Speed (mph)

2.7

Record Wind Direction

W

Have the weather conditions changed since last recorded?

No

Are you experiencing any odors

No

Stop #25: Intersection of Live Oak Road and Hidden Trail Road

Use map locator to enter lat/long for this observation point.

27662 Buckskin Dr, Castaic, CA  
91384, USA  
(34.4501688,  
-118.61797809999999)

Record time at observation point

12 Dec 2023 9:12 PM PST

Record Wind Speed (mph)

1.6

Record Wind Direction

W

Have the weather conditions changed since last recorded?

No

Are you experiencing any odors

No

Stop #26: Intersection of Live Oak Elementary School at  
Saddleridge Way



Use map locator to enter lat/long for this observation point.

27710 Rangewood Rd, Castaic, CA  
91384, USA  
(34.450107599999996,  
-118.61922759999999)

Record time at observation point

12 Dec 2023 9:13 PM PST

Record Wind Speed (mph)

1.8

Record Wind Direction

SW

Have the weather conditions changed since last recorded?

No

Are you experiencing any odors

No

Stop #27: Intersection of Rangewood Road and Buckskin Drive

Use map locator to enter lat/long for this observation point.

29165 Saddleridge Way, Castaic,  
CA 91384, USA  
(34.4491454,  
-118.62033539999999)

Record time at observation point

12 Dec 2023 9:14 PM PST

Record Wind Speed (mph)

1.8

Record Wind Direction

S

Have the weather conditions changed since last recorded?

No

Are you experiencing any odors

No

Stop #28: Intersection of Quincy Street and Cambridge Avenue

Use map locator to enter lat/long for this observation point.

27803 Quincy St, Castaic, CA  
91384, USA  
(34.453026699999995,  
-118.62002930000001)

Record time at observation point

12 Dec 2023 9:15 PM PST

Record Wind Speed (mph)

0

Have the weather conditions changed since last recorded?

No

Are you experiencing any odors

No

Stop #29: Intersection of Hasley Canyon Road and Commerce  
Center Drive (Santa Clarita Valley International School &  
Playmakers Preschool)

Use map locator to enter lat/long for this observation point.

28050 Hasley Canyon Rd, Castaic,  
CA 91384, USA  
(34.4509472, -118.6247111)

Record time at observation point

12 Dec 2023 9:19 PM PST

Record Wind Speed (mph)

1.6

Record Wind Direction

NE

Have the weather conditions changed since last recorded?

No

Are you experiencing any odors

No

Stop #30: Intersection of Commerce Center Drive and Witherspoon Parkway

Use map locator to enter lat/long for this observation point.

Commerce Center Dr &  
Witherspoon Pky, California  
91384, USA  
(34.445912, -118.626105)

Record time at observation point

12 Dec 2023 9:20 PM PST

Record Wind Speed (mph)

3.6

Record Wind Direction

S

Have the weather conditions changed since last recorded?

No

Are you experiencing any odors

No

Stop #31: Intersection of Franklin Parkway and driveway leading to the United States Postal Service

Use map locator to enter lat/long for this observation point.

28000 Franklin Pkwy, Valencia, CA  
91355, USA  
(34.4341287, -118.6284494)

Record time at observation point

12 Dec 2023 9:22 PM PST

Record Wind Speed (mph)

1.1

Record Wind Direction

N

Have the weather conditions changed since last recorded?

No

Are you experiencing any odors

No

Stop #32: Intersection of Henry Mayo Drive and Cambridge View Drive, leading into the Valencia Travel Village RV Resort

Use map locator to enter lat/long for this observation point.

Cambridge View Dr, Valencia, CA  
91355, USA  
(34.42951376187534,  
-118.62480953335762)

Record time at observation point 12 Dec 2023 9:24 PM PST

Record Wind Speed (mph) 1.8

Record Wind Direction NW

Have the weather conditions changed since last recorded? No

Are you experiencing any odors No

**Recorder Signature**



adrian mendoza  
12 Dec 2023 9:24 PM PST

---

**Upon completion of this patrol, please check the box to trigger necessary notifications.**

---



# 4050 - Chiquita Odor Patrol Template

Complete

<b>Score</b>	3 / 3 (100%)	<b>Flagged items</b>	15	<b>Actions</b>	0
<b>Conducted on</b>	12 Dec 2023 6:48 AM PST				
<b>Prepared by</b>	Chiquita Landfill				
<b>If the name of the person conducting the Patrol does not appear above, please enter it here:</b>	Julian Jenkins				
<b>What type of patrol is this?</b>	Regular Patrol				
<b>Weather Conditions at the time of patrol.</b>	Sunny				
<b>Temperature at time of Patrol</b>	37°F Should be between -50°F to 125°F				
<b>I acknowledge that I have not visited the Reaction Area, working face, or other areas where exposed trash or landfill gas odors exist at Chiquita Canyon Landfill within four (4) hours prior to conducting the odor surveillance.</b>	<input checked="" type="checkbox"/>				
<b>I acknowledge that I will assess each Patrol Stop while standing outside of the vehicle.</b>	<input checked="" type="checkbox"/>				

**Flagged items**

15 flagged

Odor Patrol Stops / Stop #1: Chiquito Canyon Road and Driveway leading to the LA County Fire's Del Valle Regional Training Center

**Are you experiencing any odors**

Yes

Odor Patrol Stops / Stop #3: Intersection of Lincoln Avenue and Jackson Street

**Are you experiencing any odors**

Yes

Odor Patrol Stops / Stop #6: Intersection of Chiquito Canyon Road and San Martinez Road

**Are you experiencing any odors**

Yes

Odor Patrol Stops / Stop #7: Intersection of San Martinez Road and Morningside Drive

**Are you experiencing any odors**

Yes

Odor Patrol Stops / Stop #8: Intersection of Lexington Drive and Morningside Drive

**Are you experiencing any odors**

Yes

Odor Patrol Stops / Stop #9: Intersection of Val Verde Road and Trellis Road

**Are you experiencing any odors**

Yes

Odor Patrol Stops / Stop #12: Intersection of Hunstock Street and Windsor Road

**Are you experiencing any odors**

Yes

Odor Patrol Stops / Stop #15: Intersection of Hasley Canyon Road and Gibraltar Lane

**Are you experiencing any odors**

Yes

Odor Patrol Stops / Stop #16: Intersection of Gibraltar Lane and Alton Way

**Are you experiencing any odors**

Yes

Odor Patrol Stops / Stop #21: Intersection of The Old Road and Hillcrest Parkway

**Are you experiencing any odors**

Yes

Odor Patrol Stops / Stop #23: Intersection of Creekbed Road and Firebrand Drive

**Are you experiencing any odors**

Yes

Odor Patrol Stops / Stop #25: Intersection of Live Oak Road and Hidden Trail Road

**Are you experiencing any odors**

Yes

Odor Patrol Stops / Stop #28: Intersection of Quincy Street and Cambridge Avenue

**Are you experiencing any odors**

Yes

Odor Patrol Stops / Stop #29: Intersection of Hasley Canyon Road and Commerce Center Drive (Santa Clarita Valley International School & Playmakers Preschool)

**Are you experiencing any odors**

Yes

Odor Patrol Stops / Stop #32: Intersection of Henry Mayo Drive and Cambridge View Drive, leading into the Valencia Travel Village RV Resort

**Are you experiencing any odors**

Yes

<b>Odor Patrol Stops</b>	15 flagged
Stop #1: Chiquito Canyon Road and Driveway leading to the LA County Fire's Del Valle Regional Training Center	1 flagged
<b>Use map locator to enter lat/long for this observation point.</b>	28101 Chiquito Canyon Rd, Castaic, CA 91384, USA (34.4317609, -118.6589423)
<b>Record time at observation point</b>	12 Dec 2023 8:26 AM PST
<b>Record Wind Speed (mph)</b>	4.2
<b>Record Wind Direction</b>	N
<b>Have the weather conditions changed since start of patrol?</b>	No
<b>Are you experiencing any odors</b>	Yes
<b>Description of Odor</b>	Other
<b>Describe Odor</b>	Pine
<b>Intensity of Odor</b>	1 - Very light odor detected
<b>Are any corrective actions needed?</b>	No
Stop #2: Intersection of Chiquito Canyon Road and Lincoln Avenue	
<b>Use map locator to enter lat/long for this observation point.</b>	28465 Chiquito Canyon Rd, Castaic, CA 91384, USA (34.4384167, -118.658496)
<b>Record time at observation point</b>	12 Dec 2023 8:24 AM PST
<b>Record Wind Speed (mph)</b>	2.7
<b>Record Wind Direction</b>	N
<b>Have the weather conditions changed since last recorded?</b>	No
<b>Are you experiencing any odors</b>	No
Stop #3: Intersection of Lincoln Avenue and Jackson Street	1 flagged
<b>Use map locator to enter lat/long for this observation point.</b>	28543 Lincoln Ave, Castaic, CA 91384, USA (34.4395774, -118.6561263)

Record time at observation point

12 Dec 2023 8:22 AM PST

Record Wind Speed (mph)

3.8

Record Wind Direction

NE

Have the weather conditions changed since last recorded?

No

Are you experiencing any odors

Yes

Description of Odor

Other

Describe odor

Citrusy odor

Intensity of Odor

2 - Light odor detected

Are any corrective actions needed?

No

Stop #4: Intersection of Buchanan Way and Chiquito Canyon Road

Use map locator to enter lat/long for this observation point.

28703 Chiquito Canyon Rd,  
Castaic, CA 91384, USA  
(34.441859799999996,  
-118.6573111)

Record time at observation point

12 Dec 2023 8:19 AM PST

Record Wind Speed (mph)

2.0

Record Wind Direction

N

Have the weather conditions changed since last recorded?

No

Are you experiencing any odors

No

Stop #5: Intersection of Lincoln Avenue and Harding Avenue

Use map locator to enter lat/long for this observation point.

28833 Lincoln Ave, Castaic, CA  
91384, USA  
(34.443868,  
-118.65625659999999)

Record time at observation point

12 Dec 2023 8:17 AM PST

Record Wind Speed (mph)

3.6

Record Wind Direction

NW

Have the weather conditions changed since last recorded?

No



<b>Are you experiencing any odors</b>	No
Stop #6: Intersection of Chiquito Canyon Road and San Martinez Road	1 flagged
<b>Use map locator to enter lat/long for this observation point.</b>	30010 San Martinez Rd, Castaic, CA 91384, USA (34.4449994, -118.6582312)
<b>Record time at observation point</b>	12 Dec 2023 8:14 AM PST
<b>Record Wind Speed (mph)</b>	0
<b>Have the weather conditions changed since last recorded?</b>	No
<b>Are you experiencing any odors</b>	Yes
<b>Description of Odor</b>	Other
<b>Describe odor</b>	Burning brush
<b>Intensity of Odor</b>	2 - Light odor detected
<b>Are any corrective actions needed?</b>	No
Stop #7: Intersection of San Martinez Road and Morningside Drive	1 flagged
<b>Use map locator to enter lat/long for this observation point.</b>	(34.4463232, -118.6613079)
<b>Record time at observation point</b>	12 Dec 2023 8:12 AM PST
<b>Record Wind Speed (mph)</b>	0
<b>Have the weather conditions changed since last recorded?</b>	No
<b>Are you experiencing any odors</b>	Yes
<b>Description of Odor</b>	Other
<b>Describe odor</b>	Burning brush and burning plastic
<b>Intensity of Odor</b>	2 - Light odor detected
<b>Are any corrective actions needed?</b>	No
Stop #8: Intersection of Lexington Drive and Morningside Drive	1 flagged
<b>Use map locator to enter lat/long for this observation point.</b>	29043 Morningside Dr, Castaic, CA

91384, USA  
(34.4482856, -118.6609568)

<b>Record time at observation point</b>	12 Dec 2023 8:09 AM PST		
<b>Record Wind Speed (mph)</b>	0.4		
<b>Record Wind Direction</b>	NE		
<b>Have the weather conditions changed since last recorded?</b>	No		
<b>Are you experiencing any odors</b>	Yes		
<b>Description of Odor</b>	<table><tr><td>Residential Waste/Trash</td><td>Other</td></tr></table>	Residential Waste/Trash	Other
Residential Waste/Trash	Other		
<b>Describe odor</b>	Musty odor and rancid cooking oil		
<b>Intensity of Odor</b>	1 - Very light odor detected		
<b>Are any corrective actions needed?</b>	No		
Stop #9: Intersection of Val Verde Road and Trellis Road	1 flagged		
<b>Use map locator to enter lat/long for this observation point.</b>	(34.448286, -118.6630401)		
<b>Record time at observation point</b>	12 Dec 2023 8:06 AM PST		
<b>Record Wind Speed (mph)</b>	0.4		
<b>Record Wind Direction</b>	N		
<b>Have the weather conditions changed since last recorded?</b>	No		
<b>Are you experiencing any odors</b>	Yes		
<b>Description of Odor</b>	<table><tr><td>Other</td><td>Residential Waste/Trash</td></tr></table>	Other	Residential Waste/Trash
Other	Residential Waste/Trash		
<b>Describe odor</b>	Beer		
<b>Intensity of Odor</b>	2 - Light odor detected		
<b>Are any corrective actions needed?</b>	No		
Stop #10: Intersection of San Martinez Road and Euclid Ave.			

**Use map locator to enter lat/long for this observation point.** (34.447887, -118.6658753)

**Record time at observation point** 12 Dec 2023 8:04 AM PST

**Record Wind Speed (mph)** 0.2

**Record Wind Direction** SW

**Have the weather conditions changed since last recorded?** No

**Are you experiencing any odors** No

Stop #11: Intersection of San Martinez Road and Keningston Road

**Use map locator to enter lat/long for this observation point.** 30703 San Martinez Rd, Castaic, CA 91384, USA (34.448692199999996, -118.6712099)

**Record time at observation point** 12 Dec 2023 8:02 AM PST

**Record Wind Speed (mph)** 0

**Have the weather conditions changed since last recorded?** No

**Are you experiencing any odors** No

Stop #12: Intersection of Hunstock Street and Windsor Road 1 flagged

**Use map locator to enter lat/long for this observation point.** (34.4460223, -118.6494754)

**Record time at observation point** 12 Dec 2023 7:54 AM PST

**Record Wind Speed (mph)** 2.0

**Record Wind Direction** SE

**Have the weather conditions changed since last recorded?** No

**Are you experiencing any odors** Yes

**Description of Odor** Other

**Describe odor** Food

**Intensity of Odor** 1 - Very light odor detected

**Are any corrective actions needed?** No

Stop #13: Intersection of Del Valle Road and Silver Street

Use map locator to enter lat/long for this observation point.

Del Valle Rd & Silver St, Val Verde,  
CA 91384, USA  
(34.448242,  
-118.65554999999999)

Record time at observation point

12 Dec 2023 7:50 AM PST

Record Wind Speed

1.1

Record Wind Direction

SE

Have the weather conditions changed since last recorded?

No

Are you experiencing any odors

No

Stop #14: Intersection of Del Valle Road and Hasley Canyon Road

Use map locator to enter lat/long for this observation point.

Del Valle Rd & Hasley Canyon Rd,  
California 91384, USA  
(34.456818999999996,  
-118.64180300000001)

Record time at observation point

12 Dec 2023 7:47 AM PST

Record Wind Speed (mph)

1.3

Record Wind Direction

SW

Have the weather conditions changed since last recorded?

No

Are you experiencing any odors

No

Stop #15: Intersection of Hasley Canyon Road and Gibraltar Lane

1 flagged

Use map locator to enter lat/long for this observation point.

28579 Gibraltar Ln, Castaic, CA  
91384, USA  
(34.4551702,  
-118.63360240000002)

Record time at observation point

12 Dec 2023 7:44 AM PST

Record Wind Speed (mph)

0.9

Record Wind Direction

NE

Have the weather conditions changed since last recorded?

No

<b>Are you experiencing any odors</b>	Yes
<b>Description of Odor</b>	Chemical
Car exhaust	
<b>Intensity of Odor</b>	1 - Very light odor detected
<b>Are any corrective actions needed?</b>	No
Stop #16: Intersection of Gibraltar Lane and Alton Way	1 flagged
<b>Use map locator to enter lat/long for this observation point.</b>	28429 Gibraltar Ln, Castaic, CA 91384, USA (34.4547595, -118.63055109999999)

<b>Record time at observation point</b>	12 Dec 2023 7:42 AM PST
<b>Record Wind Speed (mph)</b>	2.0
<b>Record Wind Direction</b>	S
<b>Have the weather conditions changed since last recorded?</b>	No
<b>Are you experiencing any odors</b>	Yes
<b>Description of Odor</b>	Other
<b>Describe odor</b>	Fruity household fragrance
<b>Intensity of Odor</b>	1 - Very light odor detected
<b>Are any corrective actions needed?</b>	No
Stop #17: Intersection of Castlebury Place and Picadilly Place	

<b>Use map locator to enter lat/long for this observation point.</b>	661 Your Home Away!, Castaic, CA 91384, USA (34.4536497, -118.62767199999998)
<b>Record time at observation point</b>	12 Dec 2023 7:39 AM PST
<b>Record Wind Speed (mph)</b>	0.2
<b>Record Wind Direction</b>	S
<b>Have the weather conditions changed since last recorded?</b>	No

<b>Are you experiencing any odors</b>	No
Stop #18: Intersection of Gibraltar Lane and Springvale Lane	
<b>Use map locator to enter lat/long for this observation point.</b>	(34.4556989, -118.6284336)
<b>Record time at observation point</b>	12 Dec 2023 7:37 AM PST
<b>Record Wind Speed (mph)</b>	0
<b>Have the weather conditions changed since last recorded?</b>	No
<b>Are you experiencing any odors</b>	No
Stop #19: Intersection of Gibraltar Lane and Cambridge Avenue	
<b>Use map locator to enter lat/long for this observation point.</b>	28003 Gibraltar Ln, Castaic, CA 91384, USA (34.4583288, -118.6270032)
<b>Record time at observation point</b>	12 Dec 2023 7:35 AM PST
<b>Record Wind Speed (mph)</b>	0
<b>Have the weather conditions changed since last recorded?</b>	No
<b>Are you experiencing any odors</b>	No
Stop #20: Intersection of Cambridge Avenue and Hasley Canyon Road	
<b>Use map locator to enter lat/long for this observation point.</b>	29619 Newport Pl, Castaic, CA 91384, USA (34.454428199999995, -118.62139669999998)
<b>Record time at observation point</b>	12 Dec 2023 7:09 AM PST
<b>Record Wind Speed (mph)</b>	0
<b>Have the weather conditions changed since last recorded?</b>	No
<b>Are you experiencing any odors</b>	No
Stop #21: Intersection of The Old Road and Hillcrest Parkway	
<b>Use map locator to enter lat/long for this observation point.</b>	The Old Rd & Hillcrest Pky, California 91384, USA (34.470033, -118.61671299999998)
	1 flagged

Record time at observation point

12 Dec 2023 7:29 AM PST

Record Wind Speed (mph)

1.3

Record Wind Direction

W

Have the weather conditions changed since last recorded?

No

Are you experiencing any odors

Yes

Description of Odor

Chemical

Car exhaust

Intensity of Odor

1 - Very light odor detected

Are any corrective actions needed?

No

Stop #22: Intersection of Hillcrest Parkway and Park Vista Drive at Castaic Elementary School

Use map locator to enter lat/long for this observation point.

28333 Foothill Rd, Castaic, CA  
91384, USA  
(34.4721086, -118.6298747)

Record time at observation point

12 Dec 2023 7:26 AM PST

Record Wind Speed (mph)

0.7

Record Wind Direction

S

Have the weather conditions changed since last recorded?

No

Are you experiencing any odors

No

Stop #23: Intersection of Creekbed Road and Firebrand Drive

1 flagged

Use map locator to enter lat/long for this observation point.

29796 Creekbed Rd, Castaic, CA  
91384, USA  
(34.4575962, -118.6195735)

Record time at observation point

12 Dec 2023 7:32 AM PST

Record Wind Speed (mph)

0

Have the weather conditions changed since last recorded?

No

Are you experiencing any odors

Yes

Description of Odor

Other

<b>Describe odor</b>	Fabric softener
<b>Intensity of Odor</b>	1 - Very light odor detected
<b>Are any corrective actions needed?</b>	No
Stop #24: Intersection of The Old Road and Live Oak Road	
<b>Use map locator to enter lat/long for this observation point.</b>	29491 The Old Rd, Castaic, CA 91384, USA (34.452941599999996, -118.6164008)
<b>Record time at observation point</b>	12 Dec 2023 7:19 AM PST
<b>Record Wind Speed (mph)</b>	0.9
<b>Record Wind Direction</b>	N
<b>Have the weather conditions changed since last recorded?</b>	No
<b>Are you experiencing any odors</b>	No
Stop #25: Intersection of Live Oak Road and Hidden Trail Road	
<b>Use map locator to enter lat/long for this observation point.</b>	1 flagged  27662 Buckskin Dr, Castaic, CA 91384, USA (34.4501688, -118.61797809999999)
<b>Record time at observation point</b>	12 Dec 2023 7:17 AM PST
<b>Record Wind Speed (mph)</b>	0
<b>Have the weather conditions changed since last recorded?</b>	No
<b>Are you experiencing any odors</b>	Yes
<b>Description of Odor</b>	Other
<b>Describe odor</b>	Food - bread
<b>Intensity of Odor</b>	1 - Very light odor detected
<b>Are any corrective actions needed?</b>	No
Stop #26: Intersection of Live Oak Elementary School at Saddleridge Way	
<b>Use map locator to enter lat/long for this observation point.</b>	27710 Rangewood Rd, Castaic, CA



91384, USA  
(34.450107599999996,  
-118.61922759999999)

**Record time at observation point** 12 Dec 2023 7:15 AM PST

**Record Wind Speed (mph)** 0

**Have the weather conditions changed since last recorded?** No

**Are you experiencing any odors** No

Stop #27: Intersection of Rangewood Road and Buckskin Drive

**Use map locator to enter lat/long for this observation point.** 29165 Saddleridge Way, Castaic,  
CA 91384, USA  
(34.4491454,  
-118.62033539999999)

**Record time at observation point** 12 Dec 2023 7:14 AM PST

**Record Wind Speed (mph)** 0.2

**Record Wind Direction** S

**Have the weather conditions changed since last recorded?** No

**Are you experiencing any odors** No

Stop #28: Intersection of Quincy Street and Cambridge Avenue 1 flagged

**Use map locator to enter lat/long for this observation point.** 27803 Quincy St, Castaic, CA  
91384, USA  
(34.453026699999995,  
-118.62002930000001)

**Record time at observation point** 12 Dec 2023 7:11 AM PST

**Record Wind Speed (mph)** 0

**Have the weather conditions changed since last recorded?** No

**Are you experiencing any odors** Yes

**Description of Odor** Other

**Describe odor** Fabric softener

**Intensity of Odor** 1 - Very light odor detected

<b>Are any corrective actions needed?</b>	No
Stop #29: Intersection of Hasley Canyon Road and Commerce Center Drive (Santa Clarita Valley International School & Playmakers Preschool)	1 flagged
<b>Use map locator to enter lat/long for this observation point.</b>	28050 Hasley Canyon Rd, Castaic, CA 91384, USA (34.4509472, -118.6247111)
<b>Record time at observation point</b>	12 Dec 2023 7:06 AM PST
<b>Record Wind Speed (mph)</b>	0
<b>Have the weather conditions changed since last recorded?</b>	No
<b>Are you experiencing any odors</b>	Yes
<b>Description of Odor</b>	Other
<b>Describe odor</b>	Food - coffee and pastries
<b>Intensity of Odor</b>	1 - Very light odor detected
<b>Are any corrective actions needed?</b>	No
Stop #30: Intersection of Commerce Center Drive and Witherspoon Parkway	
<b>Use map locator to enter lat/long for this observation point.</b>	Commerce Center Dr & Witherspoon Pky, California 91355, USA (34.445074999999996, -118.62639800000001)
<b>Record time at observation point</b>	12 Dec 2023 7:04 AM PST
<b>Record Wind Speed (mph)</b>	0.9
<b>Record Wind Direction</b>	N
<b>Have the weather conditions changed since last recorded?</b>	No
<b>Are you experiencing any odors</b>	No
Stop #31: Intersection of Franklin Parkway and driveway leading to the United States Postal Service	
<b>Use map locator to enter lat/long for this observation point.</b>	28000 Franklin Pkwy, Valencia, CA 91355, USA (34.4352261,

-118.62850189999997)

<b>Record time at observation point</b>	12 Dec 2023 7:02 AM PST
<b>Record Wind Speed (mph)</b>	0
<b>Have the weather conditions changed since last recorded?</b>	No
<b>Are you experiencing any odors</b>	No
Stop #32: Intersection of Henry Mayo Drive and Cambridge View Drive, leading into the Valencia Travel Village RV Resort	1 flagged
<b>Use map locator to enter lat/long for this observation point.</b>	Cambridge View Dr, Valencia, CA 91355, USA (34.4296239, -118.6247905)

<b>Record time at observation point</b>	12 Dec 2023 6:57 AM PST
<b>Record Wind Speed (mph)</b>	0
<b>Have the weather conditions changed since last recorded?</b>	No
<b>Are you experiencing any odors</b>	Yes
<b>Description of Odor</b>	Chemical
Car exhaust	
<b>Intensity of Odor</b>	1 - Very light odor detected
<b>Are any corrective actions needed?</b>	No

**Recorder Signature**



Julian Jenkins  
12 Dec 2023 8:27 AM PST

---

**Upon completion of this patrol, please check the box to trigger necessary notifications.**

# 4050 - Chiquita Odor Patrol Template

Complete

<b>Score</b>	3 / 3 (100%)	<b>Flagged items</b>	0	<b>Actions</b>	0
<b>Conducted on</b>	13 Dec 2023 7:49 PM PST				
<b>Prepared by</b>	Chiquita Landfill				
<b>If the name of the person conducting the Patrol does not appear above, please enter it here:</b>	Nicolas and Adrian				
<b>What type of patrol is this?</b>	Regular Patrol				
<b>Weather Conditions at the time of patrol.</b>	Partly Cloudy				
<b>Temperature at time of Patrol</b>	59°F Should be between -50°F to 125°F				
<b>I acknowledge that I have not visited the Reaction Area, working face, or other areas where exposed trash or landfill gas odors exist at Chiquita Canyon Landfill within four (4) hours prior to conducting the odor surveillance.</b>	<input checked="" type="checkbox"/>				
<b>I acknowledge that I will assess each Patrol Stop while standing outside of the vehicle.</b>	<input checked="" type="checkbox"/>				

## Odor Patrol Stops

Stop #1: Chiquito Canyon Road and Driveway leading to the LA County Fire's Del Valle Regional Training Center

Use map locator to enter lat/long for this observation point.

28101 Chiquito Canyon Rd,  
Castaic, CA 91384, USA  
(34.4330641, -118.6589539)

Record time at observation point

13 Dec 2023 7:54 PM PST

Record Wind Speed (mph)

3.1

Record Wind Direction

S

Have the weather conditions changed since start of patrol?

No

Are you experiencing any odors

No

Stop #2: Intersection of Chiquito Canyon Road and Lincoln Avenue

Use map locator to enter lat/long for this observation point.

28464 Chiquito Canyon Rd,  
Castaic, CA 91384, USA  
(34.438305899999996,  
-118.65799469999999)

Record time at observation point

13 Dec 2023 7:55 PM PST

Record Wind Speed (mph)

2.7

Record Wind Direction

S

Have the weather conditions changed since last recorded?

No

Are you experiencing any odors

No

Stop #3: Intersection of Lincoln Avenue and Jackson Street

Use map locator to enter lat/long for this observation point.

28543 Lincoln Ave, Castaic, CA  
91384, USA  
(34.4395774, -118.6561263)

Record time at observation point

13 Dec 2023 7:55 PM PST

Record Wind Speed (mph)

2.5

Record Wind Direction

S

Have the weather conditions changed since last recorded?

No

<b>Are you experiencing any odors</b>	No
Stop #4: Intersection of Buchanan Way and Chiquito Canyon Road	
<b>Use map locator to enter lat/long for this observation point.</b>	30008 Buchanan Way, Castaic, CA 91384, USA (34.4416592, -118.65763009999999)
<b>Record time at observation point</b>	13 Dec 2023 7:57 PM PST
<b>Record Wind Speed (mph)</b>	2.0
<b>Record Wind Direction</b>	S
<b>Have the weather conditions changed since last recorded?</b>	No
<b>Are you experiencing any odors</b>	No
Stop #5: Intersection of Lincoln Avenue and Harding Avenue	
<b>Use map locator to enter lat/long for this observation point.</b>	11629 Daleside Ave, Hawthorne, CA 90250, USA (34.443070999999996, -118.655496)
<b>Record time at observation point</b>	13 Dec 2023 7:56 PM PST
<b>Record Wind Speed (mph)</b>	4.0
<b>Record Wind Direction</b>	S
<b>Have the weather conditions changed since last recorded?</b>	No
<b>Are you experiencing any odors</b>	No
Stop #6: Intersection of Chiquito Canyon Road and San Martinez Road	
<b>Use map locator to enter lat/long for this observation point.</b>	San Martinez Rd & Chiquito Canyon Rd, Val Verde, CA 91384, USA (34.445074, -118.657935)
<b>Record time at observation point</b>	13 Dec 2023 7:58 PM PST
<b>Record Wind Speed (mph)</b>	2.9
<b>Record Wind Direction</b>	S

<b>Have the weather conditions changed since last recorded?</b>	No
<b>Are you experiencing any odors</b>	No
Stop #7: Intersection of San Martinez Road and Morningside Drive	
<b>Use map locator to enter lat/long for this observation point.</b>	28927 Morningside Dr, Val Verde, CA 91384, USA (34.4469718, -118.66127580000001)
<b>Record time at observation point</b>	13 Dec 2023 7:59 PM PST
<b>Record Wind Speed (mph)</b>	1.1
<b>Record Wind Direction</b>	S
<b>Have the weather conditions changed since last recorded?</b>	No
<b>Are you experiencing any odors</b>	No
Stop #8: Intersection of Lexington Drive and Morningside Drive	
<b>Use map locator to enter lat/long for this observation point.</b>	(34.4485552, -118.6605838)
<b>Record time at observation point</b>	13 Dec 2023 8:00 PM PST
<b>Record Wind Speed (mph)</b>	0.9
<b>Record Wind Direction</b>	S
<b>Have the weather conditions changed since last recorded?</b>	No
<b>Are you experiencing any odors</b>	No
Stop #9: Intersection of Val Verde Road and Trellis Road	
<b>Use map locator to enter lat/long for this observation point.</b>	(34.4481633, -118.6629333)
<b>Record time at observation point</b>	13 Dec 2023 8:00 PM PST
<b>Record Wind Speed (mph)</b>	4.0
<b>Record Wind Direction</b>	S
<b>Have the weather conditions changed since last recorded?</b>	No
<b>Are you experiencing any odors</b>	No



Stop #10: Intersection of San Martinez Road and Euclid Ave.

**Use map locator to enter lat/long for this observation point.** (34.4474011, -118.666008)

**Record time at observation point** 13 Dec 2023 8:01 PM PST

**Record Wind Speed (mph)** 1.8

**Record Wind Direction** E

**Have the weather conditions changed since last recorded?** No

**Are you experiencing any odors** No

Stop #11: Intersection of San Martinez Road and Keningston Road

**Use map locator to enter lat/long for this observation point.** 30703 San Martinez Rd, Castaic, CA 91384, USA  
(34.448692199999996, -118.6712099)

**Record time at observation point** 13 Dec 2023 8:02 PM PST

**Record Wind Speed (mph)** 2.0

**Record Wind Direction** E

**Have the weather conditions changed since last recorded?** No

**Are you experiencing any odors** No

Stop #12: Intersection of Hunstock Street and Windsor Road

**Use map locator to enter lat/long for this observation point.** (34.4457952, -118.6492872)

**Record time at observation point** 13 Dec 2023 8:06 PM PST

**Record Wind Speed (mph)** 1.3

**Record Wind Direction** N

**Have the weather conditions changed since last recorded?** No

**Are you experiencing any odors** No

Stop #13: Intersection of Del Valle Road and Silver Street

**Use map locator to enter lat/long for this observation point.** (34.4486009, -118.6550473)

Record time at observation point

13 Dec 2023 8:07 PM PST

Record Wind Speed

6.5

Record Wind Direction

S

Have the weather conditions changed since last recorded?

No

Are you experiencing any odors

No

Stop #14: Intersection of Del Valle Road and Hasley Canyon Road

Use map locator to enter lat/long for this observation point.

Del Valle Rd & Hasley Canyon Rd,  
California 91355, USA  
(34.456905,  
-118.6414640000001)

Record time at observation point

13 Dec 2023 8:09 PM PST

Record Wind Speed (mph)

1.5

Record Wind Direction

N

Have the weather conditions changed since last recorded?

No

Are you experiencing any odors

No

Stop #15: Intersection of Hasley Canyon Road and Gibraltar Lane

Use map locator to enter lat/long for this observation point.

28579 Gibraltar Ln, Castaic, CA  
91384, USA  
(34.4551702,  
-118.63360240000002)

Record time at observation point

13 Dec 2023 8:10 PM PST

Record Wind Speed (mph)

2.0

Record Wind Direction

SE

Have the weather conditions changed since last recorded?

No

Are you experiencing any odors

No

Stop #16: Intersection of Gibraltar Lane and Alton Way

Use map locator to enter lat/long for this observation point.

28429 Gibraltar Ln, Castaic, CA  
91384, USA  
(34.4547595,

-118.63055109999999)

<b>Record time at observation point</b>	13 Dec 2023 8:11 PM PST
<b>Record Wind Speed (mph)</b>	4.0
<b>Record Wind Direction</b>	SE
<b>Have the weather conditions changed since last recorded?</b>	No
<b>Are you experiencing any odors</b>	No
Stop #17: Intersection of Castlebury Place and Picadilly Place	

**Use map locator to enter lat/long for this observation point.** 661 Your Home Away!, Castaic, CA  
91384, USA  
(34.4536497,  
-118.62767199999998)

<b>Record time at observation point</b>	13 Dec 2023 8:12 PM PST
<b>Record Wind Speed (mph)</b>	0
<b>Have the weather conditions changed since last recorded?</b>	No
<b>Are you experiencing any odors</b>	No
Stop #18: Intersection of Gibraltar Lane and Springvale Lane	

**Use map locator to enter lat/long for this observation point.** 28243 Springvale Ln, Castaic, CA  
91384, USA  
(34.4557789,  
-118.62796039999999)

<b>Record time at observation point</b>	13 Dec 2023 8:12 PM PST
<b>Record Wind Speed (mph)</b>	1.3
<b>Record Wind Direction</b>	S
<b>Have the weather conditions changed since last recorded?</b>	No
<b>Are you experiencing any odors</b>	No

Stop #19: Intersection of Gibraltar Lane and Cambridge Avenue

**Use map locator to enter lat/long for this observation point.** 28003 Gibraltar Ln, Castaic, CA  
91384, USA  
(34.4583288, -118.6270032)

<b>Record time at observation point</b>	13 Dec 2023 8:13 PM PST
---	-------------------------

<b>Record Wind Speed (mph)</b>	0.9
<b>Record Wind Direction</b>	N
<b>Have the weather conditions changed since last recorded?</b>	No
<b>Are you experiencing any odors</b>	No
Stop #20: Intersection of Cambridge Avenue and Hasley Canyon Road	
<b>Use map locator to enter lat/long for this observation point.</b>	29615 Cambridge Ave, Castaic, CA 91384, USA (34.4551637, -118.62194369999999)
<b>Record time at observation point</b>	13 Dec 2023 8:14 PM PST
<b>Record Wind Speed (mph)</b>	3.1
<b>Record Wind Direction</b>	SE
<b>Have the weather conditions changed since last recorded?</b>	No
<b>Are you experiencing any odors</b>	No
Stop #21: Intersection of The Old Road and Hillcrest Parkway	
<b>Use map locator to enter lat/long for this observation point.</b>	27610 Iris Pl, Castaic, CA 91384, USA (34.470656, -118.6171576)
<b>Record time at observation point</b>	13 Dec 2023 8:18 PM PST
<b>Record Wind Speed (mph)</b>	0
<b>Have the weather conditions changed since last recorded?</b>	No
<b>Are you experiencing any odors</b>	No
Stop #22: Intersection of Hillcrest Parkway and Park Vista Drive at Castaic Elementary School	
<b>Use map locator to enter lat/long for this observation point.</b>	28332 Foothill Rd, Castaic, CA 91384, USA (34.471645699999996, -118.62989749999998)
<b>Record time at observation point</b>	13 Dec 2023 8:19 PM PST
<b>Record Wind Speed (mph)</b>	3.6

<b>Record Wind Direction</b>	S
<b>Have the weather conditions changed since last recorded?</b>	No
<b>Are you experiencing any odors</b>	No
Stop #23: Intersection of Creekbed Road and Firebrand Drive	
<b>Use map locator to enter lat/long for this observation point.</b>	29792 Creekbed Rd, Castaic, CA 91384, USA (34.4574421, -118.6197102)
<b>Record time at observation point</b>	13 Dec 2023 8:15 PM PST
<b>Record Wind Speed (mph)</b>	1.3
<b>Record Wind Direction</b>	SE
<b>Have the weather conditions changed since last recorded?</b>	No
<b>Are you experiencing any odors</b>	No
Stop #24: Intersection of The Old Road and Live Oak Road	
<b>Use map locator to enter lat/long for this observation point.</b>	27305 Live Oak Rd, Castaic, CA 91384, USA (34.453508299999996, -118.6164966)
<b>Record time at observation point</b>	13 Dec 2023 8:23 PM PST
<b>Record Wind Speed (mph)</b>	0
<b>Have the weather conditions changed since last recorded?</b>	No
<b>Are you experiencing any odors</b>	No
Stop #25: Intersection of Live Oak Road and Hidden Trail Road	
<b>Use map locator to enter lat/long for this observation point.</b>	27656 Buckskin Dr, Castaic, CA 91384, USA (34.450299699999995, -118.61793250000001)
<b>Record time at observation point</b>	13 Dec 2023 8:23 PM PST
<b>Record Wind Speed (mph)</b>	6.5
<b>Record Wind Direction</b>	S

<b>Have the weather conditions changed since last recorded?</b>	No
<b>Are you experiencing any odors</b>	No
Stop #26: Intersection of Live Oak Elementary School at Saddleridge Way	
<b>Use map locator to enter lat/long for this observation point.</b>	27702 Saddleridge Way, Castaic, CA 91384, USA (34.4502433, -118.61893529999998)
<b>Record time at observation point</b>	13 Dec 2023 8:24 PM PST
<b>Record Wind Speed (mph)</b>	5.1
<b>Record Wind Direction</b>	S
<b>Have the weather conditions changed since last recorded?</b>	No
<b>Are you experiencing any odors</b>	No
Stop #27: Intersection of Rangewood Road and Buckskin Drive	
<b>Use map locator to enter lat/long for this observation point.</b>	29154 Rangewood Rd, Castaic, CA 91384, USA (34.4489541, -118.61993810000001)
<b>Record time at observation point</b>	13 Dec 2023 8:25 PM PST
<b>Record Wind Speed (mph)</b>	2.1
<b>Record Wind Direction</b>	S
<b>Have the weather conditions changed since last recorded?</b>	No
<b>Are you experiencing any odors</b>	No
Stop #28: Intersection of Quincy Street and Cambridge Avenue	
<b>Use map locator to enter lat/long for this observation point.</b>	27803 Quincy St, Castaic, CA 91384, USA (34.453026699999995, -118.62002930000001)
<b>Record time at observation point</b>	13 Dec 2023 8:26 PM PST
<b>Record Wind Speed (mph)</b>	0
<b>Have the weather conditions changed since last recorded?</b>	No

**Are you experiencing any odors**

No

Stop #29: Intersection of Hasley Canyon Road and Commerce Center Drive (Santa Clarita Valley International School & Playmakers Preschool)

**Use map locator to enter lat/long for this observation point.**

28050 Hasley Canyon Rd, Castaic,  
CA 91384, USA  
(34.4509658, -118.6246102)

**Record time at observation point**

13 Dec 2023 8:28 PM PST

**Record Wind Speed (mph)**

0.7

**Record Wind Direction**

W

**Have the weather conditions changed since last recorded?**

No

**Are you experiencing any odors**

No

Stop #30: Intersection of Commerce Center Drive and Witherspoon Parkway

**Use map locator to enter lat/long for this observation point.**

29011 Witherspoon Pkwy,  
Valencia, CA 91355, USA  
(34.445682,  
-118.62720999999999)

**Record time at observation point**

13 Dec 2023 8:30 PM PST

**Record Wind Speed (mph)**

2.5

**Record Wind Direction**

S

**Have the weather conditions changed since last recorded?**

No

**Are you experiencing any odors**

No

Stop #31: Intersection of Franklin Parkway and driveway leading to the United States Postal Service

**Use map locator to enter lat/long for this observation point.**

28000 Franklin Pkwy, Valencia, CA  
91355, USA  
(34.4340728, -118.629199)

**Record time at observation point**

13 Dec 2023 8:32 PM PST

**Record Wind Speed (mph)**

2.0

**Record Wind Direction**

W

<b>Have the weather conditions changed since last recorded?</b>	No
<b>Are you experiencing any odors</b>	No
Stop #32: Intersection of Henry Mayo Drive and Cambridge View Drive, leading into the Valencia Travel Village RV Resort	
<b>Use map locator to enter lat/long for this observation point.</b>	27953 Hancock Pkwy, Valencia, CA 91355, USA (34.430459299999995, -118.62511680000001)
<b>Record time at observation point</b>	13 Dec 2023 8:33 PM PST
<b>Record Wind Speed (mph)</b>	1.6
<b>Record Wind Direction</b>	W
<b>Have the weather conditions changed since last recorded?</b>	No
<b>Are you experiencing any odors</b>	No



**Recorder Signature**

A handwritten signature in black ink, consisting of a series of connected loops and lines.

Nicolas and Adrian  
13 Dec 2023 8:34 PM PST

---

**Upon completion of this patrol, please check the box to trigger necessary notifications.**

---



# 4050 - Chiquita Odor Patrol Template

Complete

<b>Score</b>	3 / 3 (100%)	<b>Flagged items</b>	10	<b>Actions</b>	0
<b>Conducted on</b>	13 Dec 2023 7:05 AM PST				
<b>Prepared by</b>	Chiquita Landfill				
<b>If the name of the person conducting the Patrol does not appear above, please enter it here:</b>	Julian Jenkins				
<b>What type of patrol is this?</b>	Regular Patrol				
<b>Weather Conditions at the time of patrol.</b>	Sunny				
<b>Temperature at time of Patrol</b>	39°F Should be between -50°F to 125°F				
<b>I acknowledge that I have not visited the Reaction Area, working face, or other areas where exposed trash or landfill gas odors exist at Chiquita Canyon Landfill within four (4) hours prior to conducting the odor surveillance.</b>	<input checked="" type="checkbox"/>				
<b>I acknowledge that I will assess each Patrol Stop while standing outside of the vehicle.</b>	<input checked="" type="checkbox"/>				

**Flagged items**

10 flagged

Odor Patrol Stops / Stop #1: Chiquito Canyon Road and Driveway leading to the LA County Fire's Del Valle Regional Training Center

**Are you experiencing any odors**

Yes

Odor Patrol Stops / Stop #1: Chiquito Canyon Road and Driveway leading to the LA County Fire's Del Valle Regional Training Center

**Intensity of Odor**

3 - Moderate Odor

Odor Patrol Stops / Stop #2: Intersection of Chiquito Canyon Road and Lincoln Avenue

**Are you experiencing any odors**

Yes

Odor Patrol Stops / Stop #3: Intersection of Lincoln Avenue and Jackson Street

**Are you experiencing any odors**

Yes

Odor Patrol Stops / Stop #7: Intersection of San Martinez Road and Morningside Drive

**Are you experiencing any odors**

Yes

Odor Patrol Stops / Stop #8: Intersection of Lexington Drive and Morningside Drive

**Are you experiencing any odors**

Yes

Odor Patrol Stops / Stop #9: Intersection of Val Verde Road and Trellis Road

**Are you experiencing any odors**

Yes

Odor Patrol Stops / Stop #12: Intersection of Hunstock Street and Windsor Road

**Are you experiencing any odors**

Yes

Odor Patrol Stops / Stop #21: Intersection of The Old Road and Hillcrest Parkway

**Are you experiencing any odors**

Yes

Odor Patrol Stops / Stop #26: Intersection of Live Oak Elementary School at Saddleridge Way

**Are you experiencing any odors**

Yes

<b>Odor Patrol Stops</b>	10 flagged
Stop #1: Chiquito Canyon Road and Driveway leading to the LA County Fire's Del Valle Regional Training Center	2 flagged
<b>Use map locator to enter lat/long for this observation point.</b>	28101 Chiquito Canyon Rd, Castaic, CA 91384, USA (34.4317609, -118.6589423)
<b>Record time at observation point</b>	13 Dec 2023 8:39 AM PST
<b>Record Wind Speed (mph)</b>	2.7
<b>Record Wind Direction</b>	N
<b>Have the weather conditions changed since start of patrol?</b>	No
<b>Are you experiencing any odors</b>	Yes
<b>Description of Odor</b>	<div style="display: flex; justify-content: space-around; margin-bottom: 5px;"> <span>Landfill Leachate</span> <span>Landfill Gas</span> </div> Reaction gas and leachate
<b>Intensity of Odor</b>	3 - Moderate Odor
<b>Are any corrective actions needed?</b>	
Stop #2: Intersection of Chiquito Canyon Road and Lincoln Avenue	1 flagged
<b>Use map locator to enter lat/long for this observation point.</b>	Chiquito Canyon Rd & Lincoln Ave, California 91355, USA (34.437901, -118.658324)
<b>Record time at observation point</b>	13 Dec 2023 8:37 AM PST
<b>Record Wind Speed (mph)</b>	4.2
<b>Record Wind Direction</b>	NE
<b>Have the weather conditions changed since last recorded?</b>	No
<b>Are you experiencing any odors</b>	Yes
<b>Description of Odor</b>	Chemical Car exhaust
<b>Intensity of Odor</b>	2 - Light odor detected

<b>Are any corrective actions needed?</b>	No
Stop #3: Intersection of Lincoln Avenue and Jackson Street	1 flagged
<b>Use map locator to enter lat/long for this observation point.</b>	28543 Lincoln Ave, Castaic, CA 91384, USA (34.4395774, -118.6561263)
<b>Record time at observation point</b>	13 Dec 2023 8:34 AM PST
<b>Record Wind Speed (mph)</b>	2.9
<b>Record Wind Direction</b>	NW
<b>Have the weather conditions changed since last recorded?</b>	No
<b>Are you experiencing any odors</b>	Yes
<b>Description of Odor</b>	Other
<b>Describe odor</b>	Fabric softener
<b>Intensity of Odor</b>	1 - Very light odor detected
<b>Are any corrective actions needed?</b>	No
Stop #4: Intersection of Buchanan Way and Chiquito Canyon Road	
<b>Use map locator to enter lat/long for this observation point.</b>	28703 Chiquito Canyon Rd, Castaic, CA 91384, USA (34.441859799999996, -118.6573111)
<b>Record time at observation point</b>	13 Dec 2023 8:32 AM PST
<b>Record Wind Speed (mph)</b>	2.7
<b>Record Wind Direction</b>	N
<b>Have the weather conditions changed since last recorded?</b>	No
<b>Are you experiencing any odors</b>	No
Stop #5: Intersection of Lincoln Avenue and Harding Avenue	
<b>Use map locator to enter lat/long for this observation point.</b>	(34.443070999999996, -118.655496)
<b>Record time at observation point</b>	13 Dec 2023 8:29 AM PST

<b>Record Wind Speed (mph)</b>	5.8
<b>Record Wind Direction</b>	NW
<b>Have the weather conditions changed since last recorded?</b>	No
<b>Are you experiencing any odors</b>	No
Stop #6: Intersection of Chiquito Canyon Road and San Martinez Road	
<b>Use map locator to enter lat/long for this observation point.</b>	30010 San Martinez Rd, Castaic, CA 91384, USA (34.4449994, -118.6582312)
<b>Record time at observation point</b>	13 Dec 2023 8:13 AM PST
<b>Record Wind Speed (mph)</b>	0.7
<b>Record Wind Direction</b>	W
<b>Have the weather conditions changed since last recorded?</b>	No
<b>Are you experiencing any odors</b>	No
Stop #7: Intersection of San Martinez Road and Morningside Drive	
<b>Use map locator to enter lat/long for this observation point.</b>	(34.4463081, -118.661348)
<b>Record time at observation point</b>	13 Dec 2023 8:15 AM PST
<b>Record Wind Speed (mph)</b>	3.3
<b>Record Wind Direction</b>	N
<b>Have the weather conditions changed since last recorded?</b>	No
<b>Are you experiencing any odors</b>	Yes
<b>Description of Odor</b>	Chemical
Hydrogen sulfide	
<b>Intensity of Odor</b>	2 - Light odor detected
<b>Are any corrective actions needed?</b>	No
Stop #8: Intersection of Lexington Drive and Morningside Drive	
	1 flagged

Use map locator to enter lat/long for this observation point.

29043 Morningside Dr, Castaic, CA  
91384, USA  
(34.4482856, -118.6609568)

Record time at observation point 13 Dec 2023 8:17 AM PST

Record Wind Speed (mph) 2.0

Record Wind Direction NE

Have the weather conditions changed since last recorded? No

Are you experiencing any odors Yes

Description of Odor Other

Describe odor Rancid cooking oil

Intensity of Odor 1 - Very light odor detected

Are any corrective actions needed? No

Stop #9: Intersection of Val Verde Road and Trellis Road 1 flagged

Use map locator to enter lat/long for this observation point. (34.4482543, -118.662938)

Record time at observation point 13 Dec 2023 8:19 AM PST

Record Wind Speed (mph) 0.9

Record Wind Direction N

Have the weather conditions changed since last recorded? No

Are you experiencing any odors Yes

Description of Odor Other

Describe odor Rancid cooking oil

Intensity of Odor 1 - Very light odor detected

Are any corrective actions needed? No

Stop #10: Intersection of San Martinez Road and Euclid Ave.

Use map locator to enter lat/long for this observation point. (34.4478638, -118.6659452)

Record time at observation point 13 Dec 2023 8:21 AM PST

<b>Record Wind Speed (mph)</b>	2.0
<b>Record Wind Direction</b>	NE
<b>Have the weather conditions changed since last recorded?</b>	No
<b>Are you experiencing any odors</b>	No
Stop #11: Intersection of San Martinez Road and Keningston Road	
<b>Use map locator to enter lat/long for this observation point.</b>	30703 San Martinez Rd, Castaic, CA 91384, USA (34.448692199999996, -118.6712099)
<b>Record time at observation point</b>	13 Dec 2023 8:24 AM PST
<b>Record Wind Speed (mph)</b>	1.3
<b>Record Wind Direction</b>	NE
<b>Have the weather conditions changed since last recorded?</b>	No
<b>Are you experiencing any odors</b>	No
Stop #12: Intersection of Hunstock Street and Windsor Road	
<b>Use map locator to enter lat/long for this observation point.</b>	1 flagged (34.4460652, -118.6495102)
<b>Record time at observation point</b>	13 Dec 2023 8:09 AM PST
<b>Record Wind Speed (mph)</b>	4.2
<b>Record Wind Direction</b>	N
<b>Have the weather conditions changed since last recorded?</b>	No
<b>Are you experiencing any odors</b>	Yes
<b>Description of Odor</b>	Other
<b>Describe odor</b>	Cat urine
<b>Intensity of Odor</b>	1 - Very light odor detected
<b>Are any corrective actions needed?</b>	No
Stop #13: Intersection of Del Valle Road and Silver Street	



Use map locator to enter lat/long for this observation point.

29098 Del Valle Rd, Val Verde, CA  
91384, USA  
(34.4481162,  
-118.65554530000001)

Record time at observation point

13 Dec 2023 8:06 AM PST

Record Wind Speed

5.1

Record Wind Direction

N

Have the weather conditions changed since last recorded?

No

Are you experiencing any odors

No

Stop #14: Intersection of Del Valle Road and Hasley Canyon Road

Use map locator to enter lat/long for this observation point.

Del Valle Rd & Hasley Canyon Rd,  
California 91384, USA  
(34.456818999999996,  
-118.64180300000001)

Record time at observation point

13 Dec 2023 8:03 AM PST

Record Wind Speed (mph)

4.5

Record Wind Direction

N

Have the weather conditions changed since last recorded?

No

Are you experiencing any odors

No

Stop #15: Intersection of Hasley Canyon Road and Gibraltar Lane

Use map locator to enter lat/long for this observation point.

(34.4552095, -118.6335371)

Record time at observation point

13 Dec 2023 8:01 AM PST

Record Wind Speed (mph)

0

Have the weather conditions changed since last recorded?

No

Are you experiencing any odors

No

Stop #16: Intersection of Gibraltar Lane and Alton Way

Use map locator to enter lat/long for this observation point.

28340 Alton Way, Castaic, CA  
91384, USA  
(34.4547214, -118.6302393)

Record time at observation point

13 Dec 2023 7:58 AM PST

Record Wind Speed (mph)

2.0

Record Wind Direction

W

Have the weather conditions changed since last recorded?

No

Are you experiencing any odors

No

Stop #17: Intersection of Castlebury Place and Picadilly Place

Use map locator to enter lat/long for this observation point.

661 Your Home Away!, Castaic, CA  
91384, USA  
(34.4536497,  
-118.62767199999998)

Record time at observation point

13 Dec 2023 7:56 AM PST

Record Wind Speed (mph)

1.3

Record Wind Direction

NE

Have the weather conditions changed since last recorded?

No

Are you experiencing any odors

No

Stop #18: Intersection of Gibraltar Lane and Springvale Lane

Use map locator to enter lat/long for this observation point.

(34.4556508, -118.6284726)

Record time at observation point

13 Dec 2023 7:54 AM PST

Record Wind Speed (mph)

0.9

Record Wind Direction

W

Have the weather conditions changed since last recorded?

No

Are you experiencing any odors

No

Stop #19: Intersection of Gibraltar Lane and Cambridge Avenue

Use map locator to enter lat/long for this observation point.

28003 Gibraltar Ln, Castaic, CA  
91384, USA  
(34.4583288, -118.6270032)

Record time at observation point

13 Dec 2023 7:52 AM PST

Record Wind Speed (mph)

1.6

<b>Record Wind Direction</b>	W
<b>Have the weather conditions changed since last recorded?</b>	No
<b>Are you experiencing any odors</b>	No
Stop #20: Intersection of Cambridge Avenue and Hasley Canyon Road	
<b>Use map locator to enter lat/long for this observation point.</b>	29619 Newport Pl, Castaic, CA 91384, USA (34.454428199999995, -118.62139669999998)
<b>Record time at observation point</b>	13 Dec 2023 7:25 AM PST
<b>Record Wind Speed (mph)</b>	4.5
<b>Record Wind Direction</b>	W
<b>Have the weather conditions changed since last recorded?</b>	No
<b>Are you experiencing any odors</b>	No
Stop #21: Intersection of The Old Road and Hillcrest Parkway	
<b>Use map locator to enter lat/long for this observation point.</b>	1 flagged  The Old Rd & Hillcrest Pky, California 91384, USA (34.470033, -118.61671299999998)
<b>Record time at observation point</b>	13 Dec 2023 7:45 AM PST
<b>Record Wind Speed (mph)</b>	4.5
<b>Record Wind Direction</b>	N
<b>Have the weather conditions changed since last recorded?</b>	No
<b>Are you experiencing any odors</b>	Yes
<b>Description of Odor</b>	Chemical
Lawn fertilizer	
<b>Intensity of Odor</b>	2 - Light odor detected
<b>Are any corrective actions needed?</b>	No
Stop #22: Intersection of Hillcrest Parkway and Park Vista Drive	

at Castaic Elementary School

Use map locator to enter lat/long for this observation point.

28332 Foothill Rd, Castaic, CA  
91384, USA  
(34.471645699999996,  
-118.62989749999998)

Record time at observation point

13 Dec 2023 7:41 AM PST

Record Wind Speed (mph)

0.9

Record Wind Direction

SW

Have the weather conditions changed since last recorded?

No

Are you experiencing any odors

No

Stop #23: Intersection of Creekbed Road and Firebrand Drive

Use map locator to enter lat/long for this observation point.

27704 Firebrand Dr, Castaic, CA  
91384, USA  
(34.457861199999996,  
-118.61993810000001)

Record time at observation point

13 Dec 2023 7:49 AM PST

Record Wind Speed (mph)

2.5

Record Wind Direction

W

Have the weather conditions changed since last recorded?

No

Are you experiencing any odors

No

Stop #24: Intersection of The Old Road and Live Oak Road

Use map locator to enter lat/long for this observation point.

29491 The Old Rd, Castaic, CA  
91384, USA  
(34.452941599999996,  
-118.6164008)

Record time at observation point

13 Dec 2023 7:35 AM PST

Record Wind Speed (mph)

1.1

Record Wind Direction

S

Have the weather conditions changed since last recorded?

No

Are you experiencing any odors

No

Stop #25: Intersection of Live Oak Road and Hidden Trail Road

27662 Buckskin Dr, Castaic, CA  
91384, USA  
(34.4501688,  
-118.61797809999999)

Use map locator to enter lat/long for this observation point.

Record time at observation point

13 Dec 2023 7:33 AM PST

Record Wind Speed (mph)

0.9

Record Wind Direction

SE

Have the weather conditions changed since last recorded?

No

Are you experiencing any odors

No

Stop #26: Intersection of Live Oak Elementary School at  
Saddleridge Way

1 flagged

27710 Rangewood Rd, Castaic, CA  
91384, USA  
(34.450107599999996,  
-118.61922759999999)

Use map locator to enter lat/long for this observation point.

Record time at observation point

13 Dec 2023 7:31 AM PST

Record Wind Speed (mph)

0.9

Record Wind Direction

W

Have the weather conditions changed since last recorded?

No

Are you experiencing any odors

Yes

Description of Odor

Chemical

Car exhaust

Intensity of Odor

1 - Very light odor detected

Are any corrective actions needed?

No

Stop #27: Intersection of Rangewood Road and Buckskin Drive

29203 Saddleridge Way, Castaic,  
CA 91384, USA  
(34.4492799,  
-118.62036769999999)

Use map locator to enter lat/long for this observation point.

Record time at observation point

13 Dec 2023 7:30 AM PST

<b>Record Wind Speed (mph)</b>	2.7
<b>Record Wind Direction</b>	S
<b>Have the weather conditions changed since last recorded?</b>	No
<b>Are you experiencing any odors</b>	No
Stop #28: Intersection of Quincy Street and Cambridge Avenue	
<b>Use map locator to enter lat/long for this observation point.</b>	27803 Quincy St, Castaic, CA 91384, USA (34.453026699999995, -118.62002930000001)
<b>Record time at observation point</b>	13 Dec 2023 7:27 AM PST
<b>Record Wind Speed (mph)</b>	0.4
<b>Record Wind Direction</b>	W
<b>Have the weather conditions changed since last recorded?</b>	No
<b>Are you experiencing any odors</b>	No
Stop #29: Intersection of Hasley Canyon Road and Commerce Center Drive (Santa Clarita Valley International School & Playmakers Preschool)	
<b>Use map locator to enter lat/long for this observation point.</b>	28050 Hasley Canyon Rd, Castaic, CA 91384, USA (34.4509472, -118.6247111)
<b>Record time at observation point</b>	13 Dec 2023 7:22 AM PST
<b>Record Wind Speed (mph)</b>	1.8
<b>Record Wind Direction</b>	SE
<b>Have the weather conditions changed since last recorded?</b>	No
<b>Are you experiencing any odors</b>	No
Stop #30: Intersection of Commerce Center Drive and Witherspoon Parkway	
<b>Use map locator to enter lat/long for this observation point.</b>	Commerce Center Dr & Witherspoon Pky, California 91355, USA (34.445074999999996, -118.62639800000001)

Record time at observation point

13 Dec 2023 7:21 AM PST

Record Wind Speed (mph)

3.3

Record Wind Direction

SE

Have the weather conditions changed since last recorded?

No

Are you experiencing any odors

No

Stop #31: Intersection of Franklin Parkway and driveway leading to the United States Postal Service

Use map locator to enter lat/long for this observation point.

28000 Franklin Pkwy, Valencia, CA  
91355, USA  
(34.4352261,  
-118.62850189999997)

Record time at observation point

13 Dec 2023 7:17 AM PST

Record Wind Speed (mph)

0.9

Record Wind Direction

NW

Have the weather conditions changed since last recorded?

No

Are you experiencing any odors

No

Stop #32: Intersection of Henry Mayo Drive and Cambridge View Drive, leading into the Valencia Travel Village RV Resort

Use map locator to enter lat/long for this observation point.

CA-126, Castaic, CA 91384, USA  
(34.4293868,  
-118.62566710000002)

Record time at observation point

13 Dec 2023 7:12 AM PST

Record Wind Speed (mph)

3.3

Record Wind Direction

SW

Have the weather conditions changed since last recorded?

No

Are you experiencing any odors

No

**Recorder Signature**



Julian Jenkins  
13 Dec 2023 8:40 AM PST

---

**Upon completion of this patrol, please check the box to trigger necessary notifications.**



# 4050 - Chiquita Odor Patrol Template

Complete

<b>Score</b>	3 / 3 (100%)	<b>Flagged items</b>	0	<b>Actions</b>	0
<b>Conducted on</b>	14 Dec 2023 8:04 PM PST				
<b>Prepared by</b>	Chiquita Landfill				
<b>If the name of the person conducting the Patrol does not appear above, please enter it here:</b>	Adrian and nicolas				
<b>What type of patrol is this?</b>	Regular Patrol				
<b>Weather Conditions at the time of patrol.</b>	Sunny				
<b>Temperature at time of Patrol</b>	48°F Should be between -50°F to 125°F				
<b>I acknowledge that I have not visited the Reaction Area, working face, or other areas where exposed trash or landfill gas odors exist at Chiquita Canyon Landfill within four (4) hours prior to conducting the odor surveillance.</b>	<input checked="" type="checkbox"/>				
<b>I acknowledge that I will assess each Patrol Stop while standing outside of the vehicle.</b>	<input checked="" type="checkbox"/>				

## Odor Patrol Stops

Stop #1: Chiquito Canyon Road and Driveway leading to the LA County Fire's Del Valle Regional Training Center

Use map locator to enter lat/long for this observation point.

28101 Chiquito Canyon Rd,  
Castaic, CA 91384, USA  
(34.4327564, -118.6591062)

Record time at observation point

14 Dec 2023 8:06 PM PST

Record Wind Speed (mph)

4.5

Record Wind Direction

S

Have the weather conditions changed since start of patrol?

No

Are you experiencing any odors

No

Stop #2: Intersection of Chiquito Canyon Road and Lincoln Avenue

Use map locator to enter lat/long for this observation point.

28464 Chiquito Canyon Rd,  
Castaic, CA 91384, USA  
(34.438305899999996,  
-118.65799469999999)

Record time at observation point

14 Dec 2023 8:08 PM PST

Record Wind Speed (mph)

5.1

Record Wind Direction

S

Have the weather conditions changed since last recorded?

No

Are you experiencing any odors

No

Stop #3: Intersection of Lincoln Avenue and Jackson Street

Use map locator to enter lat/long for this observation point.

28543 Lincoln Ave, Castaic, CA  
91384, USA  
(34.4395774, -118.6561263)

Record time at observation point

14 Dec 2023 8:09 PM PST

Record Wind Speed (mph)

2.5

Record Wind Direction

E

Have the weather conditions changed since last recorded?

No

<b>Are you experiencing any odors</b>	No
Stop #4: Intersection of Buchanan Way and Chiquito Canyon Road	
<b>Use map locator to enter lat/long for this observation point.</b>	30008 Buchanan Way, Castaic, CA 91384, USA (34.4416592, -118.65763009999999)
<b>Record time at observation point</b>	14 Dec 2023 8:11 PM PST
<b>Record Wind Speed (mph)</b>	3.3
<b>Record Wind Direction</b>	NE
<b>Have the weather conditions changed since last recorded?</b>	No
<b>Are you experiencing any odors</b>	No
Stop #5: Intersection of Lincoln Avenue and Harding Avenue	
<b>Use map locator to enter lat/long for this observation point.</b>	11629 Daleside Ave, Hawthorne, CA 90250, USA (34.443070999999996, -118.655496)
<b>Record time at observation point</b>	14 Dec 2023 8:10 PM PST
<b>Record Wind Speed (mph)</b>	.9
<b>Record Wind Direction</b>	SE
<b>Have the weather conditions changed since last recorded?</b>	No
<b>Are you experiencing any odors</b>	No
Stop #6: Intersection of Chiquito Canyon Road and San Martinez Road	
<b>Use map locator to enter lat/long for this observation point.</b>	San Martinez Rd & Chiquito Canyon Rd, Val Verde, CA 91384, USA (34.445074, -118.657935)
<b>Record time at observation point</b>	14 Dec 2023 8:13 PM PST
<b>Record Wind Speed (mph)</b>	.9
<b>Record Wind Direction</b>	SE

<b>Have the weather conditions changed since last recorded?</b>	No
<b>Are you experiencing any odors</b>	No
Stop #7: Intersection of San Martinez Road and Morningside Drive	
<b>Use map locator to enter lat/long for this observation point.</b>	(34.4465451, -118.6612548)
<b>Record time at observation point</b>	14 Dec 2023 8:14 PM PST
<b>Record Wind Speed (mph)</b>	.4
<b>Record Wind Direction</b>	N
<b>Have the weather conditions changed since last recorded?</b>	No
<b>Are you experiencing any odors</b>	No
Stop #8: Intersection of Lexington Drive and Morningside Drive	
<b>Use map locator to enter lat/long for this observation point.</b>	29043 Morningside Dr, Castaic, CA 91384, USA (34.4482856, -118.6609568)
<b>Record time at observation point</b>	14 Dec 2023 8:15 PM PST
<b>Record Wind Speed (mph)</b>	0
<b>Have the weather conditions changed since last recorded?</b>	No
<b>Are you experiencing any odors</b>	No
Stop #9: Intersection of Val Verde Road and Trellis Road	
<b>Use map locator to enter lat/long for this observation point.</b>	(34.4480415, -118.6628311)
<b>Record time at observation point</b>	14 Dec 2023 8:16 PM PST
<b>Record Wind Speed (mph)</b>	.7
<b>Record Wind Direction</b>	SE
<b>Have the weather conditions changed since last recorded?</b>	No
<b>Are you experiencing any odors</b>	No
Stop #10: Intersection of San Martinez Road and Euclid Ave.	

Use map locator to enter lat/long for this observation point.

(34.4478933, -118.665896)

Record time at observation point

14 Dec 2023 8:17 PM PST

Record Wind Speed (mph)

0

Have the weather conditions changed since last recorded?

No

Are you experiencing any odors

No

Stop #11: Intersection of San Martinez Road and Keningston Road

30703 San Martinez Rd, Castaic,  
CA 91384, USA  
(34.448692199999996,  
-118.6712099)

Use map locator to enter lat/long for this observation point.

Record time at observation point

14 Dec 2023 8:18 PM PST

Record Wind Speed (mph)

2

Record Wind Direction

E

Have the weather conditions changed since last recorded?

No

Are you experiencing any odors

No

Stop #12: Intersection of Hunstock Street and Windsor Road

Use map locator to enter lat/long for this observation point.

(34.4460448, -118.6496001)

Record time at observation point

14 Dec 2023 8:22 PM PST

Record Wind Speed (mph)

.5

Record Wind Direction

E

Have the weather conditions changed since last recorded?

No

Are you experiencing any odors

No

Stop #13: Intersection of Del Valle Road and Silver Street

Use map locator to enter lat/long for this observation point.

(34.4485582, -118.6552994)

Record time at observation point

14 Dec 2023 8:25 PM PST

Record Wind Speed

1.3

<b>Record Wind Direction</b>	S
<b>Have the weather conditions changed since last recorded?</b>	No
<b>Are you experiencing any odors</b>	No
Stop #14: Intersection of Del Valle Road and Hasley Canyon Road	
<b>Use map locator to enter lat/long for this observation point.</b>	Del Valle Rd & Hasley Canyon Rd, California 91355, USA (34.456905, -118.64146400000001)
<b>Record time at observation point</b>	14 Dec 2023 8:27 PM PST
<b>Record Wind Speed (mph)</b>	2.5
<b>Record Wind Direction</b>	S
<b>Have the weather conditions changed since last recorded?</b>	No
<b>Are you experiencing any odors</b>	No
Stop #15: Intersection of Hasley Canyon Road and Gibraltar Lane	
<b>Use map locator to enter lat/long for this observation point.</b>	(34.4551318, -118.6333699)
<b>Record time at observation point</b>	14 Dec 2023 8:28 PM PST
<b>Record Wind Speed (mph)</b>	0
<b>Have the weather conditions changed since last recorded?</b>	No
<b>Are you experiencing any odors</b>	No
Stop #16: Intersection of Gibraltar Lane and Alton Way	
<b>Use map locator to enter lat/long for this observation point.</b>	28340 Alton Way, Castaic, CA 91384, USA (34.4547214, -118.6302393)
<b>Record time at observation point</b>	14 Dec 2023 8:29 PM PST
<b>Record Wind Speed (mph)</b>	0
<b>Have the weather conditions changed since last recorded?</b>	No
<b>Are you experiencing any odors</b>	No

Stop #17: Intersection of Castlebury Place and Picadilly Place

Use map locator to enter lat/long for this observation point.

661 Your Home Away!, Castaic, CA  
91384, USA  
(34.4536497,  
-118.62767199999998)

Record time at observation point

14 Dec 2023 8:30 PM PST

Record Wind Speed (mph)

.9

Record Wind Direction

N

Have the weather conditions changed since last recorded?

No

Are you experiencing any odors

No

Stop #18: Intersection of Gibraltar Lane and Springvale Lane

Use map locator to enter lat/long for this observation point.

28223 Gibraltar Ln, Castaic, CA  
91384, USA  
(34.455888099999996,  
-118.62878079999999)

Record time at observation point

14 Dec 2023 8:32 PM PST

Record Wind Speed (mph)

1.7

Record Wind Direction

NE

Have the weather conditions changed since last recorded?

No

Are you experiencing any odors

No

Stop #19: Intersection of Gibraltar Lane and Cambridge Avenue

Use map locator to enter lat/long for this observation point.

28003 Gibraltar Ln, Castaic, CA  
91384, USA  
(34.4583288, -118.6270032)

Record time at observation point

14 Dec 2023 8:32 PM PST

Record Wind Speed (mph)

0

Have the weather conditions changed since last recorded?

No

Are you experiencing any odors

No

Stop #20: Intersection of Cambridge Avenue and Hasley Canyon Road

Use map locator to enter lat/long for this observation point.

29615 Cambridge Ave, Castaic, CA  
91384, USA  
(34.4551637,  
-118.62194369999999)

Record time at observation point

14 Dec 2023 8:34 PM PST

Record Wind Speed (mph)

0

Have the weather conditions changed since last recorded?

No

Are you experiencing any odors

No

Stop #21: Intersection of The Old Road and Hillcrest Parkway

Use map locator to enter lat/long for this observation point.

27659 Firebrand Dr, Castaic, CA  
91384, USA  
(34.458084899999996,  
-118.6195279)

Record time at observation point

14 Dec 2023 8:39 PM PST

Record Wind Speed (mph)

1.8

Record Wind Direction

SE

Have the weather conditions changed since last recorded?

No

Are you experiencing any odors

No

Stop #22: Intersection of Hillcrest Parkway and Park Vista Drive  
at Castaic Elementary School

Use map locator to enter lat/long for this observation point.

30455 Park Vista Dr, Castaic, CA  
91384, USA  
(34.472168100000005,  
-118.6304217)

Record time at observation point

14 Dec 2023 8:40 PM PST

Record Wind Speed (mph)

1.6

Record Wind Direction

SE

Have the weather conditions changed since last recorded?

No

Are you experiencing any odors

No

Stop #23: Intersection of Creekbed Road and Firebrand Drive

Use map locator to enter lat/long for this observation point.

27659 Firebrand Dr, Castaic, CA



91384, USA  
(34.458084899999996,  
-118.6195279)

**Record time at observation point** 14 Dec 2023 8:35 PM PST

**Record Wind Speed (mph)** .7

**Record Wind Direction** SW

**Have the weather conditions changed since last recorded?** No

**Are you experiencing any odors** No

Stop #24: Intersection of The Old Road and Live Oak Road

**Use map locator to enter lat/long for this observation point.** 27305 Live Oak Rd, Castaic, CA  
91384, USA  
(34.453375,  
-118.6164685999999)

**Record time at observation point** 14 Dec 2023 9:02 PM PST

**Record Wind Speed (mph)** 2

**Record Wind Direction** N

**Have the weather conditions changed since last recorded?** No

**Are you experiencing any odors** No

Stop #25: Intersection of Live Oak Road and Hidden Trail Road

**Use map locator to enter lat/long for this observation point.** 27704 Buckskin Dr, Castaic, CA  
91384, USA  
(34.4498606, -118.6182516)

**Record time at observation point** 14 Dec 2023 9:03 PM PST

**Record Wind Speed (mph)** 1.6

**Record Wind Direction** S

**Have the weather conditions changed since last recorded?** No

**Are you experiencing any odors** No

Stop #26: Intersection of Live Oak Elementary School at  
Saddleridge Way

Use map locator to enter lat/long for this observation point.

27715 Saddleridge Way, Castaic,  
CA 91384, USA  
(34.4504892, -118.6202344)

Record time at observation point

14 Dec 2023 9:04 PM PST

Record Wind Speed (mph)

.9

Record Wind Direction

W

Have the weather conditions changed since last recorded?

No

Are you experiencing any odors

No

Stop #27: Intersection of Rangewood Road and Buckskin Drive

Use map locator to enter lat/long for this observation point.

29165 Saddleridge Way, Castaic,  
CA 91384, USA  
(34.4491454,  
-118.62033539999999)

Record time at observation point

14 Dec 2023 9:04 PM PST

Record Wind Speed (mph)

1.3

Record Wind Direction

SW

Have the weather conditions changed since last recorded?

No

Are you experiencing any odors

No

Stop #28: Intersection of Quincy Street and Cambridge Avenue

Use map locator to enter lat/long for this observation point.

27803 Quincy St, Castaic, CA  
91384, USA  
(34.453026699999995,  
-118.62002930000001)

Record time at observation point

14 Dec 2023 9:06 PM PST

Record Wind Speed (mph)

2.3

Record Wind Direction

N

Have the weather conditions changed since last recorded?

No

Are you experiencing any odors

No

Stop #29: Intersection of Hasley Canyon Road and Commerce  
Center Drive (Santa Clarita Valley International School &  
Playmakers Preschool)

Use map locator to enter lat/long for this observation point.

28050 Hasley Canyon Rd, Castaic,  
CA 91384, USA  
(34.4509472, -118.6247111)

Record time at observation point

14 Dec 2023 9:09 PM PST

Record Wind Speed (mph)

0

Have the weather conditions changed since last recorded?

No

Are you experiencing any odors

No

Stop #30: Intersection of Commerce Center Drive and Witherspoon Parkway

Use map locator to enter lat/long for this observation point.

Commerce Center Dr &  
Witherspoon Pky, California  
91384, USA  
(34.445912, -118.626105)

Record time at observation point

14 Dec 2023 9:11 PM PST

Record Wind Speed (mph)

.9

Record Wind Direction

S

Have the weather conditions changed since last recorded?

No

Are you experiencing any odors

No

Stop #31: Intersection of Franklin Parkway and driveway leading to the United States Postal Service

Use map locator to enter lat/long for this observation point.

28000 Franklin Pkwy, Valencia, CA  
91355, USA  
(34.4352261,  
-118.62850189999997)

Record time at observation point

14 Dec 2023 9:12 PM PST

Record Wind Speed (mph)

1.3

Record Wind Direction

SW

Have the weather conditions changed since last recorded?

No

Are you experiencing any odors

No

Stop #32: Intersection of Henry Mayo Drive and Cambridge View Drive, leading into the Valencia Travel Village RV Resort

Use map locator to enter lat/long for this observation point.

Wolcott Way, Valencia, CA 91355,  
USA  
(34.426380099999996,  
-118.63806620000001)

Record time at observation point 14 Dec 2023 9:14 PM PST

Record Wind Speed (mph) 2.2

Record Wind Direction S

Have the weather conditions changed since last recorded? No

Are you experiencing any odors No

**Recorder Signature**



adrian mendoza  
14 Dec 2023 9:14 PM PST

---

**Upon completion of this patrol, please check the box to trigger necessary notifications.**

# 4050 - Chiquita Odor Patrol Template

Complete

<b>Score</b>	3 / 3 (100%)	<b>Flagged items</b>	18	<b>Actions</b>	0
<b>Conducted on</b>	14 Dec 2023 7:07 AM PST				
<b>Prepared by</b>	Chiquita Landfill				
<b>If the name of the person conducting the Patrol does not appear above, please enter it here:</b>	Julian Jenkins				
<b>What type of patrol is this?</b>	Regular Patrol				
<b>Weather Conditions at the time of patrol.</b>	Sunny				
<b>Temperature at time of Patrol</b>	43°F Should be between -50°F to 125°F				
<b>I acknowledge that I have not visited the Reaction Area, working face, or other areas where exposed trash or landfill gas odors exist at Chiquita Canyon Landfill within four (4) hours prior to conducting the odor surveillance.</b>	<input checked="" type="checkbox"/>				
<b>I acknowledge that I will assess each Patrol Stop while standing outside of the vehicle.</b>	<input checked="" type="checkbox"/>				

**Flagged items**

18 flagged

Odor Patrol Stops / Stop #1: Chiquito Canyon Road and Driveway leading to the LA County Fire's Del Valle Regional Training Center

**Are you experiencing any odors**

Yes

Odor Patrol Stops / Stop #1: Chiquito Canyon Road and Driveway leading to the LA County Fire's Del Valle Regional Training Center

**Intensity of Odor**

3 - Moderate Odor

Odor Patrol Stops / Stop #2: Intersection of Chiquito Canyon Road and Lincoln Avenue

**Are you experiencing any odors**

Yes

Odor Patrol Stops / Stop #3: Intersection of Lincoln Avenue and Jackson Street

**Are you experiencing any odors**

Yes

Odor Patrol Stops / Stop #4: Intersection of Buchanan Way and Chiquito Canyon Road

**Are you experiencing any odors**

Yes

Odor Patrol Stops / Stop #5: Intersection of Lincoln Avenue and Harding Avenue

**Are you experiencing any odors**

Yes

Odor Patrol Stops / Stop #6: Intersection of Chiquito Canyon Road and San Martinez Road

**Are you experiencing any odors**

Yes

Odor Patrol Stops / Stop #7: Intersection of San Martinez Road and Morningside Drive

**Are you experiencing any odors**

Yes

Odor Patrol Stops / Stop #8: Intersection of Lexington Drive and Morningside Drive

**Are you experiencing any odors**

Yes

Odor Patrol Stops / Stop #9: Intersection of Val Verde Road and Trellis Road

**Are you experiencing any odors**

Yes

Odor Patrol Stops / Stop #10: Intersection of San Martinez Road and Euclid Ave.

**Are you experiencing any odors**

Yes

Odor Patrol Stops / Stop #11: Intersection of San Martinez Road and Keningston Road

**Are you experiencing any odors**

Yes

Odor Patrol Stops / Stop #13: Intersection of Del Valle Road and Silver Street

**Are you experiencing any odors**

Yes

Odor Patrol Stops / Stop #14: Intersection of Del Valle Road and Hasley Canyon Road

**Are you experiencing any odors**

Yes

Odor Patrol Stops / Stop #16: Intersection of Gibraltar Lane and Alton Way

**Are you experiencing any odors**

Yes

Odor Patrol Stops / Stop #17: Intersection of Castlebury Place and Picadilly Place

**Are you experiencing any odors**

Yes

Odor Patrol Stops / Stop #26: Intersection of Live Oak Elementary School at Saddleridge Way

**Are you experiencing any odors**

Yes

Odor Patrol Stops / Stop #30: Intersection of Commerce Center Drive and Witherspoon Parkway

**Are you experiencing any odors**

Yes



<b>Odor Patrol Stops</b>	18 flagged
Stop #1: Chiquito Canyon Road and Driveway leading to the LA County Fire's Del Valle Regional Training Center	2 flagged
<b>Use map locator to enter lat/long for this observation point.</b>	28101 Chiquito Canyon Rd, Castaic, CA 91384, USA (34.4317609, -118.6589423)
<b>Record time at observation point</b>	14 Dec 2023 8:43 AM PST
<b>Record Wind Speed (mph)</b>	2.0
<b>Record Wind Direction</b>	N
<b>Have the weather conditions changed since start of patrol?</b>	No
<b>Are you experiencing any odors</b>	Yes
<b>Description of Odor</b> Reaction gas	Landfill Gas
<b>Intensity of Odor</b>	3 - Moderate Odor
<b>Are any corrective actions needed?</b>	No
Stop #2: Intersection of Chiquito Canyon Road and Lincoln Avenue	1 flagged
<b>Use map locator to enter lat/long for this observation point.</b>	Chiquito Canyon Rd & Lincoln Ave, California 91355, USA (34.437901, -118.658324)
<b>Record time at observation point</b>	14 Dec 2023 8:41 AM PST
<b>Record Wind Speed (mph)</b>	2.2
<b>Record Wind Direction</b>	N
<b>Have the weather conditions changed since last recorded?</b>	No
<b>Are you experiencing any odors</b>	Yes
<b>Description of Odor</b> Reaction gas	Landfill Gas
<b>Intensity of Odor</b>	2 - Light odor detected
<b>Are any corrective actions needed?</b>	No

Stop #3: Intersection of Lincoln Avenue and Jackson Street 1 flagged

**Use map locator to enter lat/long for this observation point.** 28543 Lincoln Ave, Castaic, CA  
91384, USA  
(34.4395774, -118.6561263)

**Record time at observation point** 14 Dec 2023 8:38 AM PST

**Record Wind Speed (mph)** 3.1

**Record Wind Direction** NE

**Have the weather conditions changed since last recorded?** No

**Are you experiencing any odors** Yes

**Description of Odor** Other

**Describe odor** Fresh cut grass

**Intensity of Odor** 1 - Very light odor detected

**Are any corrective actions needed?** No

Stop #4: Intersection of Buchanan Way and Chiquito Canyon Road 1 flagged

**Use map locator to enter lat/long for this observation point.** 28703 Chiquito Canyon Rd,  
Castaic, CA 91384, USA  
(34.441859799999996,  
-118.6573111)

**Record time at observation point** 14 Dec 2023 8:35 AM PST

**Record Wind Speed (mph)** 0.9

**Record Wind Direction** NE

**Have the weather conditions changed since last recorded?** No

**Are you experiencing any odors** Yes

**Description of Odor** Landfill Gas

Reaction gas

**Intensity of Odor** 2 - Light odor detected

**Are any corrective actions needed?**

Stop #5: Intersection of Lincoln Avenue and Harding Avenue	1 flagged
<b>Use map locator to enter lat/long for this observation point.</b>	(34.4432405, -118.6561014)
<b>Record time at observation point</b>	14 Dec 2023 8:33 AM PST
<b>Record Wind Speed (mph)</b>	1.3
<b>Record Wind Direction</b>	NW
<b>Have the weather conditions changed since last recorded?</b>	No
<b>Are you experiencing any odors</b>	Yes
<b>Description of Odor</b>	Landfill Gas
Reaction gas	
<b>Intensity of Odor</b>	1 - Very light odor detected
<b>Are any corrective actions needed?</b>	No

Stop #6: Intersection of Chiquito Canyon Road and San Martinez Road	1 flagged
<b>Use map locator to enter lat/long for this observation point.</b>	30006 San Martinez Rd, Val Verde, CA 91384, USA (34.444958299999996, -118.6580404)
<b>Record time at observation point</b>	14 Dec 2023 8:15 AM PST
<b>Record Wind Speed (mph)</b>	1.3
<b>Record Wind Direction</b>	NW
<b>Have the weather conditions changed since last recorded?</b>	No
<b>Are you experiencing any odors</b>	Yes
<b>Description of Odor</b>	Landfill Leachate      Landfill Gas
Reaction gas and leachate	
<b>Intensity of Odor</b>	2 - Light odor detected
<b>Are any corrective actions needed?</b>	No

Stop #7: Intersection of San Martinez Road and Morningside Drive	1 flagged
<b>Use map locator to enter lat/long for this observation point.</b>	(34.4463234, -118.6613115)
<b>Record time at observation point</b>	14 Dec 2023 8:18 AM PST
<b>Record Wind Speed (mph)</b>	1.3
<b>Record Wind Direction</b>	W
<b>Have the weather conditions changed since last recorded?</b>	No
<b>Are you experiencing any odors</b>	Yes
<b>Description of Odor</b>	Landfill Gas
Reaction gas	
<b>Intensity of Odor</b>	1 - Very light odor detected
<b>Are any corrective actions needed?</b>	No

Stop #8: Intersection of Lexington Drive and Morningside Drive	1 flagged
<b>Use map locator to enter lat/long for this observation point.</b>	(34.4483482, -118.6606745)
<b>Record time at observation point</b>	14 Dec 2023 8:20 AM PST
<b>Record Wind Speed (mph)</b>	0
<b>Have the weather conditions changed since last recorded?</b>	No
<b>Are you experiencing any odors</b>	Yes
<b>Description of Odor</b>	Other
<b>Describe odor</b>	Rancid cooking oil and cigarettes
<b>Intensity of Odor</b>	1 - Very light odor detected
<b>Are any corrective actions needed?</b>	No

Stop #9: Intersection of Val Verde Road and Trellis Road	1 flagged
<b>Use map locator to enter lat/long for this observation point.</b>	(34.4482279, -118.6629442)
<b>Record time at observation point</b>	14 Dec 2023 8:23 AM PST

<b>Record Wind Speed (mph)</b>	0
<b>Have the weather conditions changed since last recorded?</b>	No
<b>Are you experiencing any odors</b>	Yes
<b>Description of Odor</b>	Residential Waste/Trash
Beer	
<b>Intensity of Odor</b>	2 - Light odor detected
<b>Are any corrective actions needed?</b>	No
Stop #10: Intersection of San Martinez Road and Euclid Ave.	1 flagged
<b>Use map locator to enter lat/long for this observation point.</b>	(34.4479047, -118.6659428)
<b>Record time at observation point</b>	14 Dec 2023 8:25 AM PST
<b>Record Wind Speed (mph)</b>	0
<b>Have the weather conditions changed since last recorded?</b>	No
<b>Are you experiencing any odors</b>	Yes
<b>Description of Odor</b>	Residential Waste/Trash
Musty odor, rotting food	
<b>Intensity of Odor</b>	1 - Very light odor detected
<b>Are any corrective actions needed?</b>	No
Stop #11: Intersection of San Martinez Road and Keningston Road	1 flagged
<b>Use map locator to enter lat/long for this observation point.</b>	30703 San Martinez Rd, Castaic, CA 91384, USA (34.448692199999996, -118.6712099)
<b>Record time at observation point</b>	14 Dec 2023 8:28 AM PST
<b>Record Wind Speed (mph)</b>	0.9
<b>Record Wind Direction</b>	SW
<b>Have the weather conditions changed since last recorded?</b>	No

<b>Are you experiencing any odors</b>	Yes
<b>Description of Odor</b>	Landfill Gas
Reaction gas	
<b>Intensity of Odor</b>	1 - Very light odor detected
<b>Are any corrective actions needed?</b>	No
Stop #12: Intersection of Hunstock Street and Windsor Road	
<b>Use map locator to enter lat/long for this observation point.</b>	(34.4460577, -118.6494979)
<b>Record time at observation point</b>	14 Dec 2023 8:12 AM PST
<b>Record Wind Speed (mph)</b>	0.9
<b>Record Wind Direction</b>	SE
<b>Have the weather conditions changed since last recorded?</b>	No
<b>Are you experiencing any odors</b>	No
Stop #13: Intersection of Del Valle Road and Silver Street	
	1 flagged
<b>Use map locator to enter lat/long for this observation point.</b>	29098 Del Valle Rd, Val Verde, CA 91384, USA (34.4481162, -118.65554530000001)
<b>Record time at observation point</b>	14 Dec 2023 8:09 AM PST
<b>Record Wind Speed</b>	0
<b>Have the weather conditions changed since last recorded?</b>	No
<b>Are you experiencing any odors</b>	Yes
<b>Description of Odor</b>	Landfill Gas
Reaction gas	
<b>Intensity of Odor</b>	2 - Light odor detected
<b>Are any corrective actions needed?</b>	No
Stop #14: Intersection of Del Valle Road and Hasley Canyon Road	
	1 flagged

Use map locator to enter lat/long for this observation point.

Del Valle Rd & Hasley Canyon Rd,  
California 91384, USA  
(34.456818999999996,  
-118.64180300000001)

Record time at observation point

14 Dec 2023 8:05 AM PST

Record Wind Speed (mph)

1.8

Record Wind Direction

NE

Have the weather conditions changed since last recorded?

No

Are you experiencing any odors

Yes

Description of Odor

Other

Describe odor

Sweet, fruity odor

Intensity of Odor

2 - Light odor detected

Are any corrective actions needed?

No

Stop #15: Intersection of Hasley Canyon Road and Gibraltar Lane

28569 Gibraltar Ln, Castaic, CA  
91384, USA  
(34.4555109,  
-118.63338429999999)

Use map locator to enter lat/long for this observation point.

Record time at observation point

14 Dec 2023 8:02 AM PST

Record Wind Speed (mph)

2.5

Record Wind Direction

SE

Have the weather conditions changed since last recorded?

No

Are you experiencing any odors

No

Stop #16: Intersection of Gibraltar Lane and Alton Way

1 flagged

Use map locator to enter lat/long for this observation point.

28340 Alton Way, Castaic, CA  
91384, USA  
(34.4547214, -118.6302393)

Record time at observation point

14 Dec 2023 7:59 AM PST

Record Wind Speed (mph)

1.8

<b>Record Wind Direction</b>	S
<b>Have the weather conditions changed since last recorded?</b>	No
<b>Are you experiencing any odors</b>	Yes
<b>Description of Odor</b>	Chemical
Paint	
<b>Intensity of Odor</b>	2 - Light odor detected
<b>Are any corrective actions needed?</b>	No
Stop #17: Intersection of Castlebury Place and Picadilly Place	1 flagged
<b>Use map locator to enter lat/long for this observation point.</b>	661 Your Home Away!, Castaic, CA 91384, USA (34.4536497, -118.62767199999998)
<b>Record time at observation point</b>	14 Dec 2023 7:56 AM PST
<b>Record Wind Speed (mph)</b>	1.6
<b>Record Wind Direction</b>	S
<b>Have the weather conditions changed since last recorded?</b>	No
<b>Are you experiencing any odors</b>	Yes
<b>Description of Odor</b>	Other
<b>Describe odor</b>	Food
<b>Intensity of Odor</b>	1 - Very light odor detected
<b>Are any corrective actions needed?</b>	No
Stop #18: Intersection of Gibraltar Lane and Springvale Lane	
<b>Use map locator to enter lat/long for this observation point.</b>	28256 Springvale Ln, Castaic, CA 91384, USA (34.4555485, -118.62855289999997)
<b>Record time at observation point</b>	14 Dec 2023 7:54 AM PST
<b>Record Wind Speed (mph)</b>	3.1



<b>Record Wind Direction</b>	SE
<b>Have the weather conditions changed since last recorded?</b>	No
<b>Are you experiencing any odors</b>	No
Stop #19: Intersection of Gibraltar Lane and Cambridge Avenue	
<b>Use map locator to enter lat/long for this observation point.</b>	28003 Gibraltar Ln, Castaic, CA 91384, USA (34.4583288, -118.6270032)
<b>Record time at observation point</b>	14 Dec 2023 7:52 AM PST
<b>Record Wind Speed (mph)</b>	2.0
<b>Record Wind Direction</b>	S
<b>Have the weather conditions changed since last recorded?</b>	No
<b>Are you experiencing any odors</b>	No
Stop #20: Intersection of Cambridge Avenue and Hasley Canyon Road	
<b>Use map locator to enter lat/long for this observation point.</b>	29619 Newport Pl, Castaic, CA 91384, USA (34.454428199999995, -118.62139669999998)
<b>Record time at observation point</b>	14 Dec 2023 7:25 AM PST
<b>Record Wind Speed (mph)</b>	1.3
<b>Record Wind Direction</b>	SE
<b>Have the weather conditions changed since last recorded?</b>	No
<b>Are you experiencing any odors</b>	No
Stop #21: Intersection of The Old Road and Hillcrest Parkway	
<b>Use map locator to enter lat/long for this observation point.</b>	The Old Rd & Hillcrest Pky, California 91384, USA (34.470033, -118.61671299999998)
<b>Record time at observation point</b>	14 Dec 2023 7:45 AM PST
<b>Record Wind Speed (mph)</b>	4.7

<b>Record Wind Direction</b>	N
<b>Have the weather conditions changed since last recorded?</b>	No
<b>Are you experiencing any odors</b>	No
Stop #22: Intersection of Hillcrest Parkway and Park Vista Drive at Castaic Elementary School	
<b>Use map locator to enter lat/long for this observation point.</b>	28332 Foothill Rd, Castaic, CA 91384, USA (34.471645699999996, -118.62989749999998)
<b>Record time at observation point</b>	14 Dec 2023 7:42 AM PST
<b>Record Wind Speed (mph)</b>	4.5
<b>Record Wind Direction</b>	E
<b>Have the weather conditions changed since last recorded?</b>	No
<b>Are you experiencing any odors</b>	No
Stop #23: Intersection of Creekbed Road and Firebrand Drive	
<b>Use map locator to enter lat/long for this observation point.</b>	29796 Creekbed Rd, Castaic, CA 91384, USA (34.4575962, -118.6195735)
<b>Record time at observation point</b>	14 Dec 2023 7:48 AM PST
<b>Record Wind Speed (mph)</b>	2.5
<b>Record Wind Direction</b>	SW
<b>Have the weather conditions changed since last recorded?</b>	No
<b>Are you experiencing any odors</b>	No
Stop #24: Intersection of The Old Road and Live Oak Road	
<b>Use map locator to enter lat/long for this observation point.</b>	29483 The Old Rd, Castaic, CA 91384, USA (34.4530556, -118.6163889)
<b>Record time at observation point</b>	14 Dec 2023 7:35 AM PST
<b>Record Wind Speed (mph)</b>	1.1

<b>Record Wind Direction</b>	SW
<b>Have the weather conditions changed since last recorded?</b>	No
<b>Are you experiencing any odors</b>	No
Stop #25: Intersection of Live Oak Road and Hidden Trail Road	
<b>Use map locator to enter lat/long for this observation point.</b>	27662 Buckskin Dr, Castaic, CA 91384, USA (34.4501688, -118.61797809999999)
<b>Record time at observation point</b>	14 Dec 2023 7:33 AM PST
<b>Record Wind Speed (mph)</b>	3.3
<b>Record Wind Direction</b>	S
<b>Have the weather conditions changed since last recorded?</b>	No
<b>Are you experiencing any odors</b>	No
Stop #26: Intersection of Live Oak Elementary School at Saddleridge Way	
	1 flagged
<b>Use map locator to enter lat/long for this observation point.</b>	27710 Rangewood Rd, Castaic, CA 91384, USA (34.450107599999996, -118.61922759999999)
<b>Record time at observation point</b>	14 Dec 2023 7:31 AM PST
<b>Record Wind Speed (mph)</b>	0.4
<b>Record Wind Direction</b>	NE
<b>Have the weather conditions changed since last recorded?</b>	No
<b>Are you experiencing any odors</b>	Yes
<b>Description of Odor</b>	Other
<b>Describe odor</b>	Laundry detergent
<b>Intensity of Odor</b>	1 - Very light odor detected
<b>Are any corrective actions needed?</b>	No
Stop #27: Intersection of Rangewood Road and Buckskin Drive	

29165 Saddleridge Way, Castaic,  
CA 91384, USA  
(34.4491454,  
-118.62033539999999)

Use map locator to enter lat/long for this observation point.

Record time at observation point

14 Dec 2023 7:29 AM PST

Record Wind Speed (mph)

1.3

Record Wind Direction

S

Have the weather conditions changed since last recorded?

No

Are you experiencing any odors

No

Stop #28: Intersection of Quincy Street and Cambridge Avenue

27803 Quincy St, Castaic, CA  
91384, USA  
(34.453026699999995,  
-118.62002930000001)

Use map locator to enter lat/long for this observation point.

Record time at observation point

14 Dec 2023 7:27 AM PST

Record Wind Speed (mph)

0

Have the weather conditions changed since last recorded?

No

Are you experiencing any odors

No

Stop #29: Intersection of Hasley Canyon Road and Commerce  
Center Drive (Santa Clarita Valley International School &  
Playmakers Preschool)

28050 Hasley Canyon Rd, Castaic,  
CA 91384, USA  
(34.4509472, -118.6247111)

Use map locator to enter lat/long for this observation point.

Record time at observation point

14 Dec 2023 7:22 AM PST

Record Wind Speed (mph)

1.3

Record Wind Direction

S

Have the weather conditions changed since last recorded?

No

Are you experiencing any odors

No

Stop #30: Intersection of Commerce Center Drive and  
Witherspoon Parkway

1 flagged

Use map locator to enter lat/long for this observation point.

Commerce Center Dr &  
Witherspoon Pky, California  
91355, USA  
(34.445074999999996,  
-118.62639800000001)

Record time at observation point

14 Dec 2023 7:20 AM PST

Record Wind Speed (mph)

0

Have the weather conditions changed since last recorded?

No

Are you experiencing any odors

Yes

Description of Odor

Other

Describe odor

Food

Intensity of Odor

1 - Very light odor detected

Are any corrective actions needed?

No

Stop #31: Intersection of Franklin Parkway and driveway  
leading to the United States Postal Service

Use map locator to enter lat/long for this observation point.

28000 Franklin Pkwy, Valencia, CA  
91355, USA  
(34.435034, -118.6273772)

Record time at observation point

14 Dec 2023 7:17 AM PST

Record Wind Speed (mph)

3.3

Record Wind Direction

NE

Have the weather conditions changed since last recorded?

No

Are you experiencing any odors

No

Stop #32: Intersection of Henry Mayo Drive and Cambridge  
View Drive, leading into the Valencia Travel Village RV Resort

Use map locator to enter lat/long for this observation point.

CA-126, Castaic, CA 91384, USA  
(34.4293868,  
-118.62566710000002)

Record time at observation point

14 Dec 2023 7:12 AM PST

Record Wind Speed (mph)

4.9

Record Wind Direction

NE

**Have the weather conditions changed since last recorded?**

No

**Are you experiencing any odors**

No

**Recorder Signature**



Julian Jenkins  
14 Dec 2023 8:44 AM PST

---

**Upon completion of this patrol, please check the box to trigger necessary notifications.**

# 4050 - Chiquita Odor Patrol Template

Complete

<b>Score</b>	3 / 3 (100%)	<b>Flagged items</b>	8	<b>Actions</b>	0
<b>Conducted on</b>	15 Dec 2023 8:01 PM PST				
<b>Prepared by</b>	Chiquita Landfill				
<b>If the name of the person conducting the Patrol does not appear above, please enter it here:</b>	Nicolas and Adrian				
<b>What type of patrol is this?</b>	Regular Patrol				
<b>Weather Conditions at the time of patrol.</b>	Partly Cloudy				
<b>Temperature at time of Patrol</b>	57°F Should be between -50°F to 125°F				
<b>I acknowledge that I have not visited the Reaction Area, working face, or other areas where exposed trash or landfill gas odors exist at Chiquita Canyon Landfill within four (4) hours prior to conducting the odor surveillance.</b>	<input checked="" type="checkbox"/>				
<b>I acknowledge that I will assess each Patrol Stop while standing outside of the vehicle.</b>	<input checked="" type="checkbox"/>				



**Flagged items**

8 flagged

Odor Patrol Stops / Stop #5: Intersection of Lincoln Avenue and Harding Avenue

**Are you experiencing any odors**

Yes

Odor Patrol Stops / Stop #7: Intersection of San Martinez Road and Morningside Drive

**Are you experiencing any odors**

Yes

Odor Patrol Stops / Stop #9: Intersection of Val Verde Road and Trellis Road

**Are you experiencing any odors**

Yes

Odor Patrol Stops / Stop #9: Intersection of Val Verde Road and Trellis Road

**Intensity of Odor**

3 - Moderate Odor

Odor Patrol Stops / Stop #11: Intersection of San Martinez Road and Keningston Road

**Are you experiencing any odors**

Yes

Odor Patrol Stops / Stop #11: Intersection of San Martinez Road and Keningston Road

**Intensity of Odor**

3 - Moderate Odor

Odor Patrol Stops / Stop #13: Intersection of Del Valle Road and Silver Street

**Are you experiencing any odors**

Yes

Odor Patrol Stops / Stop #32: Intersection of Henry Mayo Drive and Cambridge View Drive, leading into the Valencia Travel Village RV Resort

**Are you experiencing any odors**

Yes

**Odor Patrol Stops**

8 flagged

Stop #1: Chiquito Canyon Road and Driveway leading to the LA County Fire's Del Valle Regional Training Center

**Use map locator to enter lat/long for this observation point.**28101 Chiquito Canyon Rd,  
Castaic, CA 91384, USA  
(34.4327889, -118.6591451)**Record time at observation point**

15 Dec 2023 8:06 PM PST

**Record Wind Speed (mph)**

0

**Have the weather conditions changed since start of patrol?**

No

**Are you experiencing any odors**

No

Stop #2: Intersection of Chiquito Canyon Road and Lincoln Avenue

**Use map locator to enter lat/long for this observation point.**28464 Chiquito Canyon Rd,  
Castaic, CA 91384, USA  
(34.438305899999996,  
-118.65799469999999)**Record time at observation point**

15 Dec 2023 8:08 PM PST

**Record Wind Speed (mph)**

1.8

**Record Wind Direction**

S

**Have the weather conditions changed since last recorded?**

No

**Are you experiencing any odors**

No

Stop #3: Intersection of Lincoln Avenue and Jackson Street

**Use map locator to enter lat/long for this observation point.**28611 Lincoln Ave, Val Verde, CA  
91384, USA  
(34.4398392, -118.6560351)**Record time at observation point**

15 Dec 2023 8:10 PM PST

**Record Wind Speed (mph)**

0.9

**Record Wind Direction**

SW

**Have the weather conditions changed since last recorded?**

No

**Are you experiencing any odors**

No

Stop #4: Intersection of Buchanan Way and Chiquito Canyon Road

Use map locator to enter lat/long for this observation point.

28703 Chiquito Canyon Rd,  
Castaic, CA 91384, USA  
(34.441859799999996,  
-118.6573111)

Record time at observation point

15 Dec 2023 8:14 PM PST

Record Wind Speed (mph)

.4

Record Wind Direction

S

Have the weather conditions changed since last recorded?

No

Are you experiencing any odors

No

Stop #5: Intersection of Lincoln Avenue and Harding Avenue

1 flagged

Use map locator to enter lat/long for this observation point.

11629 Daleside Ave, Hawthorne,  
CA 90250, USA  
(34.443070999999996,  
-118.655496)

Record time at observation point

15 Dec 2023 8:12 PM PST

Record Wind Speed (mph)

2.0

Record Wind Direction

S

Have the weather conditions changed since last recorded?

No

Are you experiencing any odors

Yes

Description of Odor

Landfill Gas

Intensity of Odor

1 - Very light odor detected

Are any corrective actions needed?

No

Stop #6: Intersection of Chiquito Canyon Road and San Martinez Road

Use map locator to enter lat/long for this observation point.

28900 Chiquito Canyon Rd,  
Castaic, CA 91384, USA  
(34.4451696,  
-118.65758459999999)

Record time at observation point

15 Dec 2023 8:16 PM PST

<b>Record Wind Speed (mph)</b>	1.3
<b>Record Wind Direction</b>	NE
<b>Have the weather conditions changed since last recorded?</b>	No
<b>Are you experiencing any odors</b>	No
Stop #7: Intersection of San Martinez Road and Morningside Drive	1 flagged
<b>Use map locator to enter lat/long for this observation point.</b>	(34.4463775, -118.6610419)
<b>Record time at observation point</b>	15 Dec 2023 8:18 PM PST
<b>Record Wind Speed (mph)</b>	1.3
<b>Record Wind Direction</b>	SE
<b>Have the weather conditions changed since last recorded?</b>	No
<b>Are you experiencing any odors</b>	Yes
<b>Description of Odor</b>	Landfill Gas
<b>Intensity of Odor</b>	2 - Light odor detected
<b>Are any corrective actions needed?</b>	No
Stop #8: Intersection of Lexington Drive and Morningside Drive	
<b>Use map locator to enter lat/long for this observation point.</b>	(34.4483827, -118.6607516)
<b>Record time at observation point</b>	15 Dec 2023 8:19 PM PST
<b>Record Wind Speed (mph)</b>	0
<b>Have the weather conditions changed since last recorded?</b>	No
<b>Are you experiencing any odors</b>	No
Stop #9: Intersection of Val Verde Road and Trellis Road	2 flagged
<b>Use map locator to enter lat/long for this observation point.</b>	(34.4486121, -118.6632559)
<b>Record time at observation point</b>	15 Dec 2023 8:20 PM PST
<b>Record Wind Speed (mph)</b>	0

Have the weather conditions changed since last recorded?	No
Are you experiencing any odors	Yes
Description of Odor	Landfill Gas
Intensity of Odor	3 - Moderate Odor
Are any corrective actions needed?	No
Stop #10: Intersection of San Martinez Road and Euclid Ave.	
Use map locator to enter lat/long for this observation point.	(34.4477945, -118.6657272)
Record time at observation point	15 Dec 2023 8:21 PM PST
Record Wind Speed (mph)	2.0
Record Wind Direction	E
Have the weather conditions changed since last recorded?	No
Are you experiencing any odors	No
Stop #11: Intersection of San Martinez Road and Keningston Road	
	2 flagged
Use map locator to enter lat/long for this observation point.	30646 San Martinez Rd, Castaic, CA 91384, USA (34.4482237, -118.67070860000001)
Record time at observation point	15 Dec 2023 8:23 PM PST
Record Wind Speed (mph)	3.6
Record Wind Direction	E
Have the weather conditions changed since last recorded?	No
Are you experiencing any odors	Yes
Description of Odor	Landfill Gas
Intensity of Odor	3 - Moderate Odor
Are any corrective actions needed?	No
Stop #12: Intersection of Hunstock Street and Windsor Road	

**Use map locator to enter lat/long for this observation point.** (34.4459867, -118.6495856)

**Record time at observation point** 15 Dec 2023 8:27 PM PST

**Record Wind Speed (mph)** .2

**Record Wind Direction** N

**Have the weather conditions changed since last recorded?** No

**Are you experiencing any odors** No

Stop #13: Intersection of Del Valle Road and Silver Street 1 flagged

**Use map locator to enter lat/long for this observation point.** (34.447477, -118.6555197)

**Record time at observation point** 15 Dec 2023 8:31 PM PST

**Record Wind Speed** 1.1

**Record Wind Direction** N

**Have the weather conditions changed since last recorded?** No

**Are you experiencing any odors** Yes

**Description of Odor** Landfill Gas

**Intensity of Odor** 1 - Very light odor detected

**Are any corrective actions needed?** No

Stop #14: Intersection of Del Valle Road and Hasley Canyon Road

**Use map locator to enter lat/long for this observation point.** 28000 Franklin Pkwy, Valencia, CA 91355, USA (34.436268610839974, -118.62938202917577)

**Record time at observation point** 15 Dec 2023 8:33 PM PST

**Record Wind Speed (mph)** 3.6

**Record Wind Direction** N

**Have the weather conditions changed since last recorded?** No

**Are you experiencing any odors** No

Stop #15: Intersection of Hasley Canyon Road and Gibraltar Lane

28554 Gibraltar Ln, Castaic, CA  
91384, USA  
(34.455292299999996,  
-118.63283729999999)

Use map locator to enter lat/long for this observation point.

Record time at observation point

15 Dec 2023 8:35 PM PST

Record Wind Speed (mph)

.2

Record Wind Direction

SE

Have the weather conditions changed since last recorded?

No

Are you experiencing any odors

No

Stop #16: Intersection of Gibraltar Lane and Alton Way

28340 Alton Way, Castaic, CA  
91384, USA  
(34.4547214, -118.6302393)

Use map locator to enter lat/long for this observation point.

Record time at observation point

15 Dec 2023 8:36 PM PST

Record Wind Speed (mph)

.4

Record Wind Direction

NE

Have the weather conditions changed since last recorded?

No

Are you experiencing any odors

No

Stop #17: Intersection of Castlebury Place and Picadilly Place

661 Your Home Away!, Castaic, CA  
91384, USA  
(34.4536497,  
-118.62767199999998)

Use map locator to enter lat/long for this observation point.

Record time at observation point

15 Dec 2023 8:37 PM PST

Record Wind Speed (mph)

2.0

Record Wind Direction

E

Have the weather conditions changed since last recorded?

No

Are you experiencing any odors

No

Stop #18: Intersection of Gibraltar Lane and Springvale Lane

Use map locator to enter lat/long for this observation point.

28256 Springvale Ln, Castaic, CA  
91384, USA  
(34.4555485,  
-118.62855289999997)

Record time at observation point

15 Dec 2023 8:39 PM PST

Record Wind Speed (mph)

1.1

Record Wind Direction

W

Have the weather conditions changed since last recorded?

No

Are you experiencing any odors

No

Stop #19: Intersection of Gibraltar Lane and Cambridge Avenue

Use map locator to enter lat/long for this observation point.

28003 Gibraltar Ln, Castaic, CA  
91384, USA  
(34.4583288, -118.6270032)

Record time at observation point

15 Dec 2023 8:40 PM PST

Record Wind Speed (mph)

1.3

Record Wind Direction

E

Have the weather conditions changed since last recorded?

No

Are you experiencing any odors

No

Stop #20: Intersection of Cambridge Avenue and Hasley Canyon Road

Use map locator to enter lat/long for this observation point.

29623 Cambridge Ave, Castaic, CA  
91384, USA  
(34.4552647, -118.6221716)

Record time at observation point

15 Dec 2023 8:41 PM PST

Record Wind Speed (mph)

2.8

Record Wind Direction

S

Have the weather conditions changed since last recorded?

No

Are you experiencing any odors

No



Stop #21: Intersection of The Old Road and Hillcrest Parkway

Use map locator to enter lat/long for this observation point.

27610 Iris Pl, Castaic, CA 91384,  
USA  
(34.470656, -118.6171576)

Record time at observation point

15 Dec 2023 8:45 PM PST

Record Wind Speed (mph)

.2

Record Wind Direction

W

Have the weather conditions changed since last recorded?

No

Are you experiencing any odors

No

Stop #22: Intersection of Hillcrest Parkway and Park Vista Drive  
at Castaic Elementary School

Use map locator to enter lat/long for this observation point.

28332 Foothill Rd, Castaic, CA  
91384, USA  
(34.471645699999996,  
-118.62989749999998)

Record time at observation point

15 Dec 2023 8:47 PM PST

Record Wind Speed (mph)

4.0

Record Wind Direction

SW

Have the weather conditions changed since last recorded?

No

Are you experiencing any odors

No

Stop #23: Intersection of Creekbed Road and Firebrand Drive

Use map locator to enter lat/long for this observation point.

29796 Creekbed Rd, Castaic, CA  
91384, USA  
(34.4575962, -118.6195735)

Record time at observation point

15 Dec 2023 8:42 PM PST

Record Wind Speed (mph)

1.3

Record Wind Direction

S

Have the weather conditions changed since last recorded?

No

Are you experiencing any odors

No

Stop #24: Intersection of The Old Road and Live Oak Road

Use map locator to enter lat/long for this observation point.

27305 Live Oak Rd, Castaic, CA  
91384, USA  
(34.453375,  
-118.61646859999999)

Record time at observation point

15 Dec 2023 8:51 PM PST

Record Wind Speed (mph)

.2

Record Wind Direction

SW

Have the weather conditions changed since last recorded?

No

Are you experiencing any odors

No

Stop #25: Intersection of Live Oak Road and Hidden Trail Road

Use map locator to enter lat/long for this observation point.

27662 Buckskin Dr, Castaic, CA  
91384, USA  
(34.4501688,  
-118.61797809999999)

Record time at observation point

15 Dec 2023 8:52 PM PST

Record Wind Speed (mph)

1.6

Record Wind Direction

SW

Have the weather conditions changed since last recorded?

No

Are you experiencing any odors

No

Stop #26: Intersection of Live Oak Elementary School at Saddleridge Way

Use map locator to enter lat/long for this observation point.

27715 Saddleridge Way, Castaic,  
CA 91384, USA  
(34.4504892, -118.6202344)

Record time at observation point

15 Dec 2023 8:53 PM PST

Record Wind Speed (mph)

1.8

Record Wind Direction

SW

Have the weather conditions changed since last recorded?

No

Are you experiencing any odors

No

Stop #27: Intersection of Rangewood Road and Buckskin Drive

Use map locator to enter lat/long for this observation point.

29165 Saddleridge Way, Castaic,  
CA 91384, USA  
(34.4491454,  
-118.62033539999999)

Record time at observation point

15 Dec 2023 8:54 PM PST

Record Wind Speed (mph)

2.5

Record Wind Direction

SW

Have the weather conditions changed since last recorded?

No

Are you experiencing any odors

No

Stop #28: Intersection of Quincy Street and Cambridge Avenue

Use map locator to enter lat/long for this observation point.

27807 Quincy St, Castaic, CA  
91384, USA  
(34.4529521, -118.620166)

Record time at observation point

15 Dec 2023 8:56 PM PST

Record Wind Speed (mph)

1.4

Record Wind Direction

NE

Have the weather conditions changed since last recorded?

No

Are you experiencing any odors

No

Stop #29: Intersection of Hasley Canyon Road and Commerce  
Center Drive (Santa Clarita Valley International School &  
Playmakers Preschool)

Use map locator to enter lat/long for this observation point.

28050 Hasley Canyon Rd, Castaic,  
CA 91384, USA  
(34.4509472, -118.6247111)

Record time at observation point

15 Dec 2023 9:00 PM PST

Record Wind Speed (mph)

1.3

Record Wind Direction

SE

Have the weather conditions changed since last recorded?

No

Are you experiencing any odors

No

Stop #30: Intersection of Commerce Center Drive and Witherspoon Parkway

Use map locator to enter lat/long for this observation point.

Commerce Center Dr & Witherspoon Pky, California 91384, USA (34.445912, -118.626105)

Record time at observation point

15 Dec 2023 9:02 PM PST

Record Wind Speed (mph)

5.6

Record Wind Direction

S

Have the weather conditions changed since last recorded?

No

Are you experiencing any odors

No

Stop #31: Intersection of Franklin Parkway and driveway leading to the United States Postal Service

Use map locator to enter lat/long for this observation point.

28000 Franklin Pkwy, Valencia, CA 91355, USA (34.4340524, -118.6285501)

Record time at observation point

15 Dec 2023 9:04 PM PST

Record Wind Speed (mph)

2.0

Record Wind Direction

SW

Have the weather conditions changed since last recorded?

No

Are you experiencing any odors

No

Stop #32: Intersection of Henry Mayo Drive and Cambridge View Drive, leading into the Valencia Travel Village RV Resort

1 flagged

Use map locator to enter lat/long for this observation point.

27953 Hancock Pkwy, Valencia, CA 91355, USA (34.430459299999995, -118.62511680000001)

Record time at observation point

15 Dec 2023 9:06 PM PST

Record Wind Speed (mph)

0

Have the weather conditions changed since last recorded?

No

Are you experiencing any odors

Yes

<b>Description of Odor</b>	Landfill Gas
<b>Intensity of Odor</b>	1 - Very light odor detected
<b>Are any corrective actions needed?</b>	No

**Recorder Signature**

A handwritten signature in black ink, consisting of a stylized, cursive 'M' shape.

nicolas and adrian  
15 Dec 2023 9:10 PM PST

---

**Upon completion of this patrol, please check the box to trigger necessary notifications.**

---



# 4050 - Chiquita Odor Patrol Template

Complete

<b>Score</b>	3 / 3 (100%)	<b>Flagged items</b>	9	<b>Actions</b>	0
<b>Conducted on</b>	15 Dec 2023 7:00 AM PST				
<b>Prepared by</b>	Chiquita Landfill				
<b>If the name of the person conducting the Patrol does not appear above, please enter it here:</b>	Julian Jenkins				
<b>What type of patrol is this?</b>	Regular Patrol				
<b>Weather Conditions at the time of patrol.</b>	Sunny				
<b>Temperature at time of Patrol</b>	50°F Should be between -50°F to 125°F				
<b>I acknowledge that I have not visited the Reaction Area, working face, or other areas where exposed trash or landfill gas odors exist at Chiquita Canyon Landfill within four (4) hours prior to conducting the odor surveillance.</b>	<input checked="" type="checkbox"/>				
<b>I acknowledge that I will assess each Patrol Stop while standing outside of the vehicle.</b>	<input checked="" type="checkbox"/>				

**Flagged items**

9 flagged

Odor Patrol Stops / Stop #1: Chiquito Canyon Road and Driveway leading to the LA County Fire's Del Valle Regional Training Center

**Are you experiencing any odors**

Yes

Odor Patrol Stops / Stop #1: Chiquito Canyon Road and Driveway leading to the LA County Fire's Del Valle Regional Training Center

**Intensity of Odor**

3 - Moderate Odor

Odor Patrol Stops / Stop #3: Intersection of Lincoln Avenue and Jackson Street

**Are you experiencing any odors**

Yes

Odor Patrol Stops / Stop #8: Intersection of Lexington Drive and Morningside Drive

**Are you experiencing any odors**

Yes

Odor Patrol Stops / Stop #10: Intersection of San Martinez Road and Euclid Ave.

**Are you experiencing any odors**

Yes

Odor Patrol Stops / Stop #16: Intersection of Gibraltar Lane and Alton Way

**Are you experiencing any odors**

Yes

Odor Patrol Stops / Stop #24: Intersection of The Old Road and Live Oak Road

**Are you experiencing any odors**

Yes

Odor Patrol Stops / Stop #28: Intersection of Quincy Street and Cambridge Avenue

**Are you experiencing any odors**

Yes

Odor Patrol Stops / Stop #31: Intersection of Franklin Parkway and driveway leading to the United States Postal Service

**Are you experiencing any odors**

Yes



<b>Odor Patrol Stops</b>	9 flagged
Stop #1: Chiquito Canyon Road and Driveway leading to the LA County Fire's Del Valle Regional Training Center	2 flagged
<b>Use map locator to enter lat/long for this observation point.</b>	28101 Chiquito Canyon Rd, Castaic, CA 91384, USA (34.4317609, -118.6589423)
<b>Record time at observation point</b>	15 Dec 2023 8:30 AM PST
<b>Record Wind Speed (mph)</b>	1.8
<b>Record Wind Direction</b>	N
<b>Have the weather conditions changed since start of patrol?</b>	No
<b>Are you experiencing any odors</b>	Yes
<b>Description of Odor</b>	Landfill Gas
Reaction gas	
<b>Intensity of Odor</b>	3 - Moderate Odor
<b>Are any corrective actions needed?</b>	
Stop #2: Intersection of Chiquito Canyon Road and Lincoln Avenue	
<b>Use map locator to enter lat/long for this observation point.</b>	Chiquito Canyon Rd & Lincoln Ave, California 91355, USA (34.437901, -118.658324)
<b>Record time at observation point</b>	15 Dec 2023 8:28 AM PST
<b>Record Wind Speed (mph)</b>	2.9
<b>Record Wind Direction</b>	N
<b>Have the weather conditions changed since last recorded?</b>	No
<b>Are you experiencing any odors</b>	No
Stop #3: Intersection of Lincoln Avenue and Jackson Street	1 flagged
<b>Use map locator to enter lat/long for this observation point.</b>	28543 Lincoln Ave, Castaic, CA 91384, USA (34.4395774, -118.6561263)
<b>Record time at observation point</b>	15 Dec 2023 8:26 AM PST

Record Wind Speed (mph)	2.5
Record Wind Direction	NE
Have the weather conditions changed since last recorded?	No
Are you experiencing any odors	Yes
Description of Odor	Other
Describe odor	Citrusy odor
Intensity of Odor	1 - Very light odor detected
Are any corrective actions needed?	No
Stop #4: Intersection of Buchanan Way and Chiquito Canyon Road	
Use map locator to enter lat/long for this observation point.	28703 Chiquito Canyon Rd, Castaic, CA 91384, USA (34.441859799999996, -118.6573111)
Record time at observation point	15 Dec 2023 8:23 AM PST
Record Wind Speed (mph)	3.8
Record Wind Direction	N
Have the weather conditions changed since last recorded?	No
Are you experiencing any odors	No
Stop #5: Intersection of Lincoln Avenue and Harding Avenue	
Use map locator to enter lat/long for this observation point.	11629 Daleside Ave, Hawthorne, CA 90250, USA (34.443070999999996, -118.655496)
Record time at observation point	15 Dec 2023 8:21 AM PST
Record Wind Speed (mph)	4.2
Record Wind Direction	NW
Have the weather conditions changed since last recorded?	No
Are you experiencing any odors	No

Stop #6: Intersection of Chiquito Canyon Road and San Martinez Road

Use map locator to enter lat/long for this observation point.

30010 San Martinez Rd, Castaic,  
CA 91384, USA  
(34.4449994, -118.6582312)

Record time at observation point

15 Dec 2023 8:06 AM PST

Record Wind Speed (mph)

2.7

Record Wind Direction

S

Have the weather conditions changed since last recorded?

No

Are you experiencing any odors

No

Stop #7: Intersection of San Martinez Road and Morningside Drive

Use map locator to enter lat/long for this observation point.

(34.4463117, -118.6613727)

Record time at observation point

15 Dec 2023 8:08 AM PST

Record Wind Speed (mph)

2.9

Record Wind Direction

SE

Have the weather conditions changed since last recorded?

No

Are you experiencing any odors

No

Stop #8: Intersection of Lexington Drive and Morningside Drive

1 flagged

Use map locator to enter lat/long for this observation point.

29043 Morningside Dr, Castaic, CA  
91384, USA  
(34.4482856, -118.6609568)

Record time at observation point

15 Dec 2023 8:10 AM PST

Record Wind Speed (mph)

0.9

Record Wind Direction

NE

Have the weather conditions changed since last recorded?

No

Are you experiencing any odors

Yes

Description of Odor

Other

<b>Describe odor</b>	Rancid cooking oil
<b>Intensity of Odor</b>	2 - Light odor detected
<b>Are any corrective actions needed?</b>	No
Stop #9: Intersection of Val Verde Road and Trellis Road	
<b>Use map locator to enter lat/long for this observation point.</b>	(34.4482438, -118.6629296)
<b>Record time at observation point</b>	15 Dec 2023 8:12 AM PST
<b>Record Wind Speed (mph)</b>	0
<b>Have the weather conditions changed since last recorded?</b>	No
<b>Are you experiencing any odors</b>	No
Stop #10: Intersection of San Martinez Road and Euclid Ave.	
<b>Use map locator to enter lat/long for this observation point.</b>	(34.4478284, -118.6659425)
<b>Record time at observation point</b>	15 Dec 2023 8:14 AM PST
<b>Record Wind Speed (mph)</b>	0
<b>Have the weather conditions changed since last recorded?</b>	No
<b>Are you experiencing any odors</b>	Yes
<b>Description of Odor</b>	Other
<b>Describe odor</b>	Rancid cooking oil
<b>Intensity of Odor</b>	1 - Very light odor detected
<b>Are any corrective actions needed?</b>	No
Stop #11: Intersection of San Martinez Road and Keningston Road	
<b>Use map locator to enter lat/long for this observation point.</b>	30703 San Martinez Rd, Castaic, CA 91384, USA (34.448692199999996, -118.6712099)
<b>Record time at observation point</b>	15 Dec 2023 8:17 AM PST
<b>Record Wind Speed (mph)</b>	0

<b>Have the weather conditions changed since last recorded?</b>	No
<b>Are you experiencing any odors</b>	No
Stop #12: Intersection of Hunstock Street and Windsor Road	
<b>Use map locator to enter lat/long for this observation point.</b>	(34.4460358, -118.6494648)
<b>Record time at observation point</b>	15 Dec 2023 8:02 AM PST
<b>Record Wind Speed (mph)</b>	1.1
<b>Record Wind Direction</b>	SE
<b>Have the weather conditions changed since last recorded?</b>	No
<b>Are you experiencing any odors</b>	No
Stop #13: Intersection of Del Valle Road and Silver Street	
<b>Use map locator to enter lat/long for this observation point.</b>	29098 Del Valle Rd, Val Verde, CA 91384, USA (34.4481162, -118.65554530000001)
<b>Record time at observation point</b>	15 Dec 2023 7:59 AM PST
<b>Record Wind Speed</b>	2.7
<b>Record Wind Direction</b>	NE
<b>Have the weather conditions changed since last recorded?</b>	No
<b>Are you experiencing any odors</b>	No
Stop #14: Intersection of Del Valle Road and Hasley Canyon Road	
<b>Use map locator to enter lat/long for this observation point.</b>	Del Valle Rd & Hasley Canyon Rd, California 91384, USA (34.456818999999996, -118.64180300000001)
<b>Record time at observation point</b>	15 Dec 2023 7:57 AM PST
<b>Record Wind Speed (mph)</b>	6.5
<b>Record Wind Direction</b>	NE
<b>Have the weather conditions changed since last recorded?</b>	No

<b>Are you experiencing any odors</b>	No
Stop #15: Intersection of Hasley Canyon Road and Gibraltar Lane	
<b>Use map locator to enter lat/long for this observation point.</b>	28579 Gibraltar Ln, Castaic, CA 91384, USA (34.4551702, -118.63360240000002)
<b>Record time at observation point</b>	15 Dec 2023 7:54 AM PST
<b>Record Wind Speed (mph)</b>	0
<b>Have the weather conditions changed since last recorded?</b>	No
<b>Are you experiencing any odors</b>	No
Stop #16: Intersection of Gibraltar Lane and Alton Way	
<b>Use map locator to enter lat/long for this observation point.</b>	28340 Alton Way, Castaic, CA 91384, USA (34.4547214, -118.6302393)
<b>Record time at observation point</b>	15 Dec 2023 7:52 AM PST
<b>Record Wind Speed (mph)</b>	2.7
<b>Record Wind Direction</b>	NE
<b>Have the weather conditions changed since last recorded?</b>	No
<b>Are you experiencing any odors</b>	Yes
<b>Description of Odor</b>	Other
<b>Describe odor</b>	Fresh cut grass and leaf blower exhaust
<b>Intensity of Odor</b>	1 - Very light odor detected
<b>Are any corrective actions needed?</b>	No
Stop #17: Intersection of Castlebury Place and Picadilly Place	
<b>Use map locator to enter lat/long for this observation point.</b>	661 Your Home Away!, Castaic, CA 91384, USA (34.4536497, -118.62767199999998)
<b>Record time at observation point</b>	15 Dec 2023 7:49 AM PST

<b>Record Wind Speed (mph)</b>	2.5
<b>Record Wind Direction</b>	N
<b>Have the weather conditions changed since last recorded?</b>	No
<b>Are you experiencing any odors</b>	No
Stop #18: Intersection of Gibraltar Lane and Springvale Lane	
<b>Use map locator to enter lat/long for this observation point.</b>	28256 Springvale Ln, Castaic, CA 91384, USA (34.4555485, -118.62855289999997)
<b>Record time at observation point</b>	15 Dec 2023 7:47 AM PST
<b>Record Wind Speed (mph)</b>	2.7
<b>Record Wind Direction</b>	N
<b>Have the weather conditions changed since last recorded?</b>	No
<b>Are you experiencing any odors</b>	No
Stop #19: Intersection of Gibraltar Lane and Cambridge Avenue	
<b>Use map locator to enter lat/long for this observation point.</b>	28003 Gibraltar Ln, Castaic, CA 91384, USA (34.4583288, -118.6270032)
<b>Record time at observation point</b>	15 Dec 2023 7:45 AM PST
<b>Record Wind Speed (mph)</b>	2.0
<b>Record Wind Direction</b>	N
<b>Have the weather conditions changed since last recorded?</b>	No
<b>Are you experiencing any odors</b>	No
Stop #20: Intersection of Cambridge Avenue and Hasley Canyon Road	
<b>Use map locator to enter lat/long for this observation point.</b>	29619 Newport Pl, Castaic, CA 91384, USA (34.454428199999995, -118.62139669999998)
<b>Record time at observation point</b>	15 Dec 2023 7:19 AM PST

<b>Record Wind Speed (mph)</b>	2.0
<b>Record Wind Direction</b>	NW
<b>Have the weather conditions changed since last recorded?</b>	No
<b>Are you experiencing any odors</b>	No
Stop #21: Intersection of The Old Road and Hillcrest Parkway	
<b>Use map locator to enter lat/long for this observation point.</b>	The Old Rd & Hillcrest Pky, California 91384, USA (34.470033, -118.61671299999998)
<b>Record time at observation point</b>	15 Dec 2023 7:39 AM PST
<b>Record Wind Speed (mph)</b>	2.0
<b>Record Wind Direction</b>	W
<b>Have the weather conditions changed since last recorded?</b>	No
<b>Are you experiencing any odors</b>	No
Stop #22: Intersection of Hillcrest Parkway and Park Vista Drive at Castaic Elementary School	
<b>Use map locator to enter lat/long for this observation point.</b>	28332 Foothill Rd, Castaic, CA 91384, USA (34.471645699999996, -118.62989749999998)
<b>Record time at observation point</b>	15 Dec 2023 7:36 AM PST
<b>Record Wind Speed (mph)</b>	2.2
<b>Record Wind Direction</b>	E
<b>Have the weather conditions changed since last recorded?</b>	No
<b>Are you experiencing any odors</b>	No
Stop #23: Intersection of Creekbed Road and Firebrand Drive	
<b>Use map locator to enter lat/long for this observation point.</b>	27704 Firebrand Dr, Castaic, CA 91384, USA (34.457861199999996, -118.61993810000001)
<b>Record time at observation point</b>	15 Dec 2023 7:42 AM PST



<b>Record Wind Speed (mph)</b>	2.5
<b>Record Wind Direction</b>	NW
<b>Have the weather conditions changed since last recorded?</b>	No
<b>Are you experiencing any odors</b>	No
Stop #24: Intersection of The Old Road and Live Oak Road	
	1 flagged

**Use map locator to enter lat/long for this observation point.** 29491 The Old Rd, Castaic, CA 91384, USA  
(34.452941599999996, -118.6164008)

<b>Record time at observation point</b>	15 Dec 2023 7:30 AM PST
<b>Record Wind Speed (mph)</b>	6.7
<b>Record Wind Direction</b>	N
<b>Have the weather conditions changed since last recorded?</b>	No
<b>Are you experiencing any odors</b>	Yes
<b>Description of Odor</b>	Chemical
Burning plastic and car exhaust	
<b>Intensity of Odor</b>	2 - Light odor detected
<b>Are any corrective actions needed?</b>	No

Stop #25: Intersection of Live Oak Road and Hidden Trail Road

**Use map locator to enter lat/long for this observation point.** 27662 Buckskin Dr, Castaic, CA 91384, USA  
(34.4501688, -118.61797809999999)

<b>Record time at observation point</b>	15 Dec 2023 7:28 AM PST
<b>Record Wind Speed (mph)</b>	2.7
<b>Record Wind Direction</b>	NE
<b>Have the weather conditions changed since last recorded?</b>	No
<b>Are you experiencing any odors</b>	No

Stop #26: Intersection of Live Oak Elementary School at Saddleridge Way

27710 Rangewood Rd, Castaic, CA  
91384, USA  
(34.450107599999996,  
-118.61922759999999)

Use map locator to enter lat/long for this observation point.

Record time at observation point

15 Dec 2023 7:27 AM PST

Record Wind Speed (mph)

1.8

Record Wind Direction

NE

Have the weather conditions changed since last recorded?

No

Are you experiencing any odors

No

Stop #27: Intersection of Rangewood Road and Buckskin Drive

29203 Saddleridge Way, Castaic,  
CA 91384, USA  
(34.4492799,  
-118.62036769999999)

Use map locator to enter lat/long for this observation point.

Record time at observation point

15 Dec 2023 7:25 AM PST

Record Wind Speed (mph)

2.7

Record Wind Direction

N

Have the weather conditions changed since last recorded?

No

Are you experiencing any odors

No

Stop #28: Intersection of Quincy Street and Cambridge Avenue

1 flagged

27803 Quincy St, Castaic, CA  
91384, USA  
(34.453026699999995,  
-118.62002930000001)

Use map locator to enter lat/long for this observation point.

Record time at observation point

15 Dec 2023 7:21 AM PST

Record Wind Speed (mph)

0.9

Record Wind Direction

SW

Have the weather conditions changed since last recorded?

No

Are you experiencing any odors

Yes

<b>Description of Odor</b>	Other
<b>Describe odor</b>	Floral household fragrance
<b>Intensity of Odor</b>	1 - Very light odor detected
<b>Are any corrective actions needed?</b>	No
Stop #29: Intersection of Hasley Canyon Road and Commerce Center Drive (Santa Clarita Valley International School & Playmakers Preschool)	
<b>Use map locator to enter lat/long for this observation point.</b>	28050 Hasley Canyon Rd, Castaic, CA 91384, USA (34.4509472, -118.6247111)
<b>Record time at observation point</b>	15 Dec 2023 7:17 AM PST
<b>Record Wind Speed (mph)</b>	2.5
<b>Record Wind Direction</b>	NE
<b>Have the weather conditions changed since last recorded?</b>	No
<b>Are you experiencing any odors</b>	No
Stop #30: Intersection of Commerce Center Drive and Witherspoon Parkway	
<b>Use map locator to enter lat/long for this observation point.</b>	Commerce Center Dr & Witherspoon Pky, California 91355, USA (34.445074999999996, -118.62639800000001)
<b>Record time at observation point</b>	15 Dec 2023 7:14 AM PST
<b>Record Wind Speed (mph)</b>	2.7
<b>Record Wind Direction</b>	N
<b>Have the weather conditions changed since last recorded?</b>	No
<b>Are you experiencing any odors</b>	No
Stop #31: Intersection of Franklin Parkway and driveway leading to the United States Postal Service	
<b>Use map locator to enter lat/long for this observation point.</b>	28000 Franklin Pkwy, Valencia, CA 91355, USA (34.4349915, -118.6274109)
	1 flagged

Record time at observation point

15 Dec 2023 7:11 AM PST

Record Wind Speed (mph)

0.7

Record Wind Direction

NW

Have the weather conditions changed since last recorded?

No

Are you experiencing any odors

Yes

Description of Odor

Other

Describe odor

Sweet pastries

Intensity of Odor

1 - Very light odor detected

Are any corrective actions needed?

No

Stop #32: Intersection of Henry Mayo Drive and Cambridge View Drive, leading into the Valencia Travel Village RV Resort

Use map locator to enter lat/long for this observation point.

CA-126, Castaic, CA 91384, USA  
(34.4293868,  
-118.62566710000002)

Record time at observation point

15 Dec 2023 7:06 AM PST

Record Wind Speed (mph)

1.8

Record Wind Direction

SW

Have the weather conditions changed since last recorded?

No

Are you experiencing any odors

No

**Recorder Signature**



Julian Jenkins  
15 Dec 2023 8:33 AM PST

---

**Upon completion of this patrol, please check the box to trigger necessary notifications.**

# 4050 - Chiquita Odor Patrol Template

Complete

<b>Score</b>	3 / 3 (100%)	<b>Flagged items</b>	4	<b>Actions</b>	0
<b>Conducted on</b>	16 Dec 2023 8:08 PM PST				
<b>Prepared by</b>	Chiquita Landfill				
<b>If the name of the person conducting the Patrol does not appear above, please enter it here:</b>	Nicolas and Adrian				
<b>What type of patrol is this?</b>	Regular Patrol				
<b>Weather Conditions at the time of patrol.</b>	Partly Cloudy				
<b>Temperature at time of Patrol</b>	63°F Should be between -50°F to 125°F				
<b>I acknowledge that I have not visited the Reaction Area, working face, or other areas where exposed trash or landfill gas odors exist at Chiquita Canyon Landfill within four (4) hours prior to conducting the odor surveillance.</b>	<input checked="" type="checkbox"/>				
<b>I acknowledge that I will assess each Patrol Stop while standing outside of the vehicle.</b>	<input checked="" type="checkbox"/>				

**Flagged items**

4 flagged

Odor Patrol Stops / Stop #2: Intersection of Chiquito Canyon Road and Lincoln Avenue

**Are you experiencing any odors**

Yes

Odor Patrol Stops / Stop #8: Intersection of Lexington Drive and Morningside Drive

**Are you experiencing any odors**

Yes

Odor Patrol Stops / Stop #11: Intersection of San Martinez Road and Keningston Road

**Are you experiencing any odors**

Yes

Odor Patrol Stops / Stop #12: Intersection of Hunstock Street and Windsor Road

**Are you experiencing any odors**

Yes

<b>Odor Patrol Stops</b>	4 flagged
Stop #1: Chiquito Canyon Road and Driveway leading to the LA County Fire's Del Valle Regional Training Center	
<b>Use map locator to enter lat/long for this observation point.</b>	Unnamed Road, Valencia, CA 91355, USA (34.41236217307848, -118.64698201417922)
<b>Record time at observation point</b>	16 Dec 2023 8:13 PM PST
<b>Record Wind Speed (mph)</b>	6.5
<b>Record Wind Direction</b>	S
<b>Have the weather conditions changed since start of patrol?</b>	No
<b>Are you experiencing any odors</b>	No
Stop #2: Intersection of Chiquito Canyon Road and Lincoln Avenue	
<b>Use map locator to enter lat/long for this observation point.</b>	28502 Chiquito Canyon Rd, Castaic, CA 91384, USA (34.4386473, -118.65790359999998)
<b>Record time at observation point</b>	16 Dec 2023 8:15 PM PST
<b>Record Wind Speed (mph)</b>	2.5
<b>Record Wind Direction</b>	S
<b>Have the weather conditions changed since last recorded?</b>	No
<b>Are you experiencing any odors</b>	Yes
<b>Description of Odor</b>	Other
<b>Describe odor</b>	Burning Wood
<b>Intensity of Odor</b>	2 - Light odor detected
<b>Are any corrective actions needed?</b>	No
Stop #3: Intersection of Lincoln Avenue and Jackson Street	
<b>Use map locator to enter lat/long for this observation point.</b>	Los Angeles County, CA, USA (34.419541570648065, -118.64453449845314)



<b>Record time at observation point</b>	16 Dec 2023 8:16 PM PST
<b>Record Wind Speed (mph)</b>	2.5
<b>Record Wind Direction</b>	SW
<b>Have the weather conditions changed since last recorded?</b>	No
<b>Are you experiencing any odors</b>	No
Stop #4: Intersection of Buchanan Way and Chiquito Canyon Road	
<b>Use map locator to enter lat/long for this observation point.</b>	(34.4453994, -118.6580269)
<b>Record time at observation point</b>	16 Dec 2023 8:19 PM PST
<b>Record Wind Speed (mph)</b>	2.2
<b>Record Wind Direction</b>	SE
<b>Have the weather conditions changed since last recorded?</b>	No
<b>Are you experiencing any odors</b>	No
Stop #5: Intersection of Lincoln Avenue and Harding Avenue	
<b>Use map locator to enter lat/long for this observation point.</b>	(33.91176163720339, -118.30232921987772)
<b>Record time at observation point</b>	16 Dec 2023 8:18 PM PST
<b>Record Wind Speed (mph)</b>	.9
<b>Record Wind Direction</b>	S
<b>Have the weather conditions changed since last recorded?</b>	No
<b>Are you experiencing any odors</b>	No
Stop #6: Intersection of Chiquito Canyon Road and San Martinez Road	
<b>Use map locator to enter lat/long for this observation point.</b>	(34.4449704, -118.6580377)
<b>Record time at observation point</b>	16 Dec 2023 8:22 PM PST
<b>Record Wind Speed (mph)</b>	.9

<b>Record Wind Direction</b>	S
<b>Have the weather conditions changed since last recorded?</b>	No
<b>Are you experiencing any odors</b>	No
Stop #7: Intersection of San Martinez Road and Morningside Drive	
<b>Use map locator to enter lat/long for this observation point.</b>	(34.4461317, -118.6613777)
<b>Record time at observation point</b>	16 Dec 2023 8:25 PM PST
<b>Record Wind Speed (mph)</b>	0
<b>Have the weather conditions changed since last recorded?</b>	No
<b>Are you experiencing any odors</b>	No
Stop #8: Intersection of Lexington Drive and Morningside Drive	
<b>Use map locator to enter lat/long for this observation point.</b>	(34.4479725, -118.660894)
<b>Record time at observation point</b>	16 Dec 2023 8:25 PM PST
<b>Record Wind Speed (mph)</b>	0
<b>Have the weather conditions changed since last recorded?</b>	No
<b>Are you experiencing any odors</b>	Yes
<b>Description of Odor</b>	Other
<b>Describe odor</b>	Burning wood
<b>Intensity of Odor</b>	2 - Light odor detected
<b>Are any corrective actions needed?</b>	No
Stop #9: Intersection of Val Verde Road and Trellis Road	
<b>Use map locator to enter lat/long for this observation point.</b>	(34.4479629, -118.6626533)
<b>Record time at observation point</b>	16 Dec 2023 8:27 PM PST
<b>Record Wind Speed (mph)</b>	.4
<b>Record Wind Direction</b>	S

<b>Have the weather conditions changed since last recorded?</b>	No
<b>Are you experiencing any odors</b>	No
Stop #10: Intersection of San Martinez Road and Euclid Ave.	
<b>Use map locator to enter lat/long for this observation point.</b>	(34.4476687, -118.6654995)
<b>Record time at observation point</b>	16 Dec 2023 8:28 PM PST
<b>Record Wind Speed (mph)</b>	1.3
<b>Record Wind Direction</b>	SE
<b>Have the weather conditions changed since last recorded?</b>	No
<b>Are you experiencing any odors</b>	No
Stop #11: Intersection of San Martinez Road and Keningston Road	
	1 flagged
<b>Use map locator to enter lat/long for this observation point.</b>	30703 San Martinez Rd, Castaic, CA 91384, USA (34.448692199999996, -118.6712099)
<b>Record time at observation point</b>	16 Dec 2023 8:30 PM PST
<b>Record Wind Speed (mph)</b>	.9
<b>Record Wind Direction</b>	SE
<b>Have the weather conditions changed since last recorded?</b>	No
<b>Are you experiencing any odors</b>	Yes
<b>Description of Odor</b>	Landfill Gas
<b>Intensity of Odor</b>	1 - Very light odor detected
<b>Are any corrective actions needed?</b>	No
Stop #12: Intersection of Hunstock Street and Windsor Road	
	1 flagged
<b>Use map locator to enter lat/long for this observation point.</b>	(34.4456976, -118.6499986)
<b>Record time at observation point</b>	16 Dec 2023 8:34 PM PST
<b>Record Wind Speed (mph)</b>	.7

<b>Record Wind Direction</b>	NW
<b>Have the weather conditions changed since last recorded?</b>	No
<b>Are you experiencing any odors</b>	Yes
<b>Description of Odor</b>	Landfill Gas
<b>Intensity of Odor</b>	2 - Light odor detected
<b>Are any corrective actions needed?</b>	No
Stop #13: Intersection of Del Valle Road and Silver Street	
<b>Use map locator to enter lat/long for this observation point.</b>	Del Valle Rd & Silver St, California 91355, USA (34.448595, -118.65524)
<b>Record time at observation point</b>	16 Dec 2023 8:37 PM PST
<b>Record Wind Speed</b>	.9
<b>Record Wind Direction</b>	SE
<b>Have the weather conditions changed since last recorded?</b>	No
<b>Are you experiencing any odors</b>	No
Stop #14: Intersection of Del Valle Road and Hasley Canyon Road	
<b>Use map locator to enter lat/long for this observation point.</b>	Del Valle Rd & Hasley Canyon Rd, California 91355, USA (34.456905, -118.64146400000001)
<b>Record time at observation point</b>	16 Dec 2023 8:39 PM PST
<b>Record Wind Speed (mph)</b>	3.8
<b>Record Wind Direction</b>	NE
<b>Have the weather conditions changed since last recorded?</b>	No
<b>Are you experiencing any odors</b>	No
Stop #15: Intersection of Hasley Canyon Road and Gibraltar Lane	
<b>Use map locator to enter lat/long for this observation point.</b>	(34.4551806, -118.6334432)

Record time at observation point

16 Dec 2023 8:42 PM PST

Record Wind Speed (mph)

0

Have the weather conditions changed since last recorded?

No

Are you experiencing any odors

No

Stop #16: Intersection of Gibraltar Lane and Alton Way

Use map locator to enter lat/long for this observation point.

28341 Alton Way, Castaic, CA  
91384, USA  
(34.454834999999996,  
-118.62971519999999)

Record time at observation point

16 Dec 2023 8:43 PM PST

Record Wind Speed (mph)

0

Have the weather conditions changed since last recorded?

No

Are you experiencing any odors

No

Stop #17: Intersection of Castlebury Place and Picadilly Place

Use map locator to enter lat/long for this observation point.

661 Your Home Away!, Castaic, CA  
91384, USA  
(34.4536497,  
-118.62767199999998)

Record time at observation point

16 Dec 2023 8:44 PM PST

Record Wind Speed (mph)

0

Have the weather conditions changed since last recorded?

No

Are you experiencing any odors

No

Stop #18: Intersection of Gibraltar Lane and Springvale Lane

Use map locator to enter lat/long for this observation point.

28257 Springvale Ln, Castaic, CA  
91384, USA  
(34.4558965,  
-118.62827940000001)

Record time at observation point

16 Dec 2023 8:45 PM PST

Record Wind Speed (mph)

0

Have the weather conditions changed since last recorded?

No

**Are you experiencing any odors**

No

Stop #19: Intersection of Gibraltar Lane and Cambridge Avenue

**Use map locator to enter lat/long for this observation point.**

28007 Gibraltar Ln, Castaic, CA  
91384, USA  
(34.4583478,  
-118.62716270000001)

**Record time at observation point**

16 Dec 2023 8:46 PM PST

**Record Wind Speed (mph)**

0

**Have the weather conditions changed since last recorded?**

No

**Are you experiencing any odors**

No

Stop #20: Intersection of Cambridge Avenue and Hasley Canyon Road

**Use map locator to enter lat/long for this observation point.**

9701 Creekbed Rd, Castaic, CA  
91384, USA  
(34.4555301, -118.6218167)

**Record time at observation point**

16 Dec 2023 8:48 PM PST

**Record Wind Speed (mph)**

2.0

**Record Wind Direction**

E

**Have the weather conditions changed since last recorded?**

No

**Are you experiencing any odors**

No

Stop #21: Intersection of The Old Road and Hillcrest Parkway

**Use map locator to enter lat/long for this observation point.**

27618 Iris Pl, Castaic, CA 91384,  
USA  
(34.470717199999996,  
-118.61738550000001)

**Record time at observation point**

16 Dec 2023 8:52 PM PST

**Record Wind Speed (mph)**

0

**Have the weather conditions changed since last recorded?**

No

**Are you experiencing any odors**

No

Stop #22: Intersection of Hillcrest Parkway and Park Vista Drive at Castaic Elementary School

Use map locator to enter lat/long for this observation point.

30502 Park Vista Dr, Castaic, CA  
91384, USA  
(34.4725526, -118.6296924)

Record time at observation point

16 Dec 2023 8:54 PM PST

Record Wind Speed (mph)

0

Have the weather conditions changed since last recorded?

No

Are you experiencing any odors

No

Stop #23: Intersection of Creekbed Road and Firebrand Drive

Use map locator to enter lat/long for this observation point.

27704 Firebrand Dr, Castaic, CA  
91384, USA  
(34.457861199999996,  
-118.61993810000001)

Record time at observation point

16 Dec 2023 8:49 PM PST

Record Wind Speed (mph)

2.0

Record Wind Direction

N

Have the weather conditions changed since last recorded?

No

Are you experiencing any odors

No

Stop #24: Intersection of The Old Road and Live Oak Road

Use map locator to enter lat/long for this observation point.

27305 Live Oak Rd, Castaic, CA  
91384, USA  
(34.453375,  
-118.61646859999999)

Record time at observation point

16 Dec 2023 8:52 PM PST

Record Wind Speed (mph)

0

Have the weather conditions changed since last recorded?

No

Are you experiencing any odors

No

Stop #25: Intersection of Live Oak Road and Hidden Trail Road

Use map locator to enter lat/long for this observation point.

27704 Buckskin Dr, Castaic, CA  
91384, USA  
(34.4498606, -118.6182516)

Record time at observation point

16 Dec 2023 8:59 PM PST

<b>Record Wind Speed (mph)</b>	.9
<b>Record Wind Direction</b>	SW
<b>Have the weather conditions changed since last recorded?</b>	No
<b>Are you experiencing any odors</b>	No
Stop #26: Intersection of Live Oak Elementary School at Saddleridge Way	
<b>Use map locator to enter lat/long for this observation point.</b>	27710 Rangewood Rd, Castaic, CA 91384, USA (34.450107599999996, -118.61922759999999)
<b>Record time at observation point</b>	16 Dec 2023 9:00 PM PST
<b>Record Wind Speed (mph)</b>	1.1
<b>Record Wind Direction</b>	S
<b>Have the weather conditions changed since last recorded?</b>	No
<b>Are you experiencing any odors</b>	No
Stop #27: Intersection of Rangewood Road and Buckskin Drive	
<b>Use map locator to enter lat/long for this observation point.</b>	29154 Rangewood Rd, Castaic, CA 91384, USA (34.4489541, -118.61993810000001)
<b>Record time at observation point</b>	16 Dec 2023 9:04 PM PST
<b>Record Wind Speed (mph)</b>	.9
<b>Record Wind Direction</b>	E
<b>Have the weather conditions changed since last recorded?</b>	No
<b>Are you experiencing any odors</b>	No
Stop #28: Intersection of Quincy Street and Cambridge Avenue	
<b>Use map locator to enter lat/long for this observation point.</b>	27727 Quincy St, Castaic, CA 91384, USA (34.4531311, -118.619619)
<b>Record time at observation point</b>	16 Dec 2023 9:03 PM PST



<b>Record Wind Speed (mph)</b>	0
<b>Have the weather conditions changed since last recorded?</b>	No
<b>Are you experiencing any odors</b>	No
Stop #29: Intersection of Hasley Canyon Road and Commerce Center Drive (Santa Clarita Valley International School & Playmakers Preschool)	
<b>Use map locator to enter lat/long for this observation point.</b>	28050 Hasley Canyon Rd, Castaic, CA 91384, USA (34.4509472, -118.6247111)
<b>Record time at observation point</b>	16 Dec 2023 9:06 PM PST
<b>Record Wind Speed (mph)</b>	1.6
<b>Record Wind Direction</b>	NE
<b>Have the weather conditions changed since last recorded?</b>	No
<b>Are you experiencing any odors</b>	No
Stop #30: Intersection of Commerce Center Drive and Witherspoon Parkway	
<b>Use map locator to enter lat/long for this observation point.</b>	Commerce Center Dr & Witherspoon Pky, California 91384, USA (34.445912, -118.626105)
<b>Record time at observation point</b>	16 Dec 2023 9:08 PM PST
<b>Record Wind Speed (mph)</b>	2.5
<b>Record Wind Direction</b>	SE
<b>Have the weather conditions changed since last recorded?</b>	No
<b>Are you experiencing any odors</b>	No
Stop #31: Intersection of Franklin Parkway and driveway leading to the United States Postal Service	
<b>Use map locator to enter lat/long for this observation point.</b>	28000 Franklin Pkwy, Valencia, CA 91355, USA (34.4352261, -118.62850189999997)
<b>Record time at observation point</b>	16 Dec 2023 9:10 PM PST

<b>Record Wind Speed (mph)</b>	1.1
<b>Record Wind Direction</b>	NW
<b>Have the weather conditions changed since last recorded?</b>	No
<b>Are you experiencing any odors</b>	No

Stop #32: Intersection of Henry Mayo Drive and Cambridge View Drive, leading into the Valencia Travel Village RV Resort

**Use map locator to enter lat/long for this observation point.** 27953 Hancock Pkwy, Valencia, CA 91355, USA  
(34.430459299999995, -118.62511680000001)

<b>Record time at observation point</b>	16 Dec 2023 9:12 PM PST
<b>Record Wind Speed (mph)</b>	.7
<b>Record Wind Direction</b>	SW
<b>Have the weather conditions changed since last recorded?</b>	No
<b>Are you experiencing any odors</b>	No

**Recorder Signature**

A handwritten signature in black ink, consisting of a stylized, cursive 'M' shape.

Nicolas and Adrian  
16 Dec 2023 9:13 PM PST

---

**Upon completion of this patrol, please check the box to trigger necessary notifications.**

---



# 4050 - Chiquita Odor Patrol Template

Complete

<b>Score</b>	3 / 3 (100%)	<b>Flagged items</b>	9	<b>Actions</b>	0
<b>Conducted on</b>	16 Dec 2023 6:54 AM PST				
<b>Prepared by</b>	Chiquita Landfill				
<b>If the name of the person conducting the Patrol does not appear above, please enter it here:</b>	Julian Jenkins				
<b>What type of patrol is this?</b>	Regular Patrol				
<b>Weather Conditions at the time of patrol.</b>	Sunny				
<b>Temperature at time of Patrol</b>	45°F Should be between -50°F to 125°F				
<b>I acknowledge that I have not visited the Reaction Area, working face, or other areas where exposed trash or landfill gas odors exist at Chiquita Canyon Landfill within four (4) hours prior to conducting the odor surveillance.</b>	<input checked="" type="checkbox"/>				
<b>I acknowledge that I will assess each Patrol Stop while standing outside of the vehicle.</b>	<input checked="" type="checkbox"/>				

**Flagged items**

9 flagged

Odor Patrol Stops / Stop #3: Intersection of Lincoln Avenue and Jackson Street

**Are you experiencing any odors**

Yes

Odor Patrol Stops / Stop #8: Intersection of Lexington Drive and Morningside Drive

**Are you experiencing any odors**

Yes

Odor Patrol Stops / Stop #9: Intersection of Val Verde Road and Trellis Road

**Are you experiencing any odors**

Yes

Odor Patrol Stops / Stop #11: Intersection of San Martinez Road and Keningston Road

**Are you experiencing any odors**

Yes

Odor Patrol Stops / Stop #15: Intersection of Hasley Canyon Road and Gibraltar Lane

**Are you experiencing any odors**

Yes

Odor Patrol Stops / Stop #17: Intersection of Castlebury Place and Picadilly Place

**Are you experiencing any odors**

Yes

Odor Patrol Stops / Stop #21: Intersection of The Old Road and Hillcrest Parkway

**Are you experiencing any odors**

Yes

Odor Patrol Stops / Stop #27: Intersection of Rangewood Road and Buckskin Drive

**Are you experiencing any odors**

Yes

Odor Patrol Stops / Stop #32: Intersection of Henry Mayo Drive and Cambridge View Drive, leading into the Valencia Travel Village RV Resort

**Are you experiencing any odors**

Yes

<b>Odor Patrol Stops</b>	9 flagged
Stop #1: Chiquito Canyon Road and Driveway leading to the LA County Fire's Del Valle Regional Training Center	
<b>Use map locator to enter lat/long for this observation point.</b>	28101 Chiquito Canyon Rd, Castaic, CA 91384, USA (34.4317609, -118.6589423)
<b>Record time at observation point</b>	16 Dec 2023 7:00 AM PST
<b>Record Wind Speed (mph)</b>	2.5
<b>Record Wind Direction</b>	N
<b>Have the weather conditions changed since start of patrol?</b>	No
<b>Are you experiencing any odors</b>	No
Stop #2: Intersection of Chiquito Canyon Road and Lincoln Avenue	
<b>Use map locator to enter lat/long for this observation point.</b>	Chiquito Canyon Rd & Lincoln Ave, California 91355, USA (34.437901, -118.658324)
<b>Record time at observation point</b>	16 Dec 2023 7:02 AM PST
<b>Record Wind Speed (mph)</b>	4.2
<b>Record Wind Direction</b>	N
<b>Have the weather conditions changed since last recorded?</b>	No
<b>Are you experiencing any odors</b>	No
Stop #3: Intersection of Lincoln Avenue and Jackson Street	
	1 flagged
<b>Use map locator to enter lat/long for this observation point.</b>	28543 Lincoln Ave, Castaic, CA 91384, USA (34.4395774, -118.6561263)
<b>Record time at observation point</b>	16 Dec 2023 7:04 AM PST
<b>Record Wind Speed (mph)</b>	2.0
<b>Record Wind Direction</b>	NE
<b>Have the weather conditions changed since last recorded?</b>	No

<b>Are you experiencing any odors</b>	Yes
<b>Description of Odor</b>	Other
<b>Describe odor</b>	Musty odor
<b>Intensity of Odor</b>	1 - Very light odor detected
<b>Are any corrective actions needed?</b>	No
Stop #4: Intersection of Buchanan Way and Chiquito Canyon Road	
<b>Use map locator to enter lat/long for this observation point.</b>	28661 Chiquito Canyon Rd, Castaic, CA 91384, USA (34.4414836, -118.6574114)
<b>Record time at observation point</b>	16 Dec 2023 7:06 AM PST
<b>Record Wind Speed (mph)</b>	0
<b>Have the weather conditions changed since last recorded?</b>	No
<b>Are you experiencing any odors</b>	No
Stop #5: Intersection of Lincoln Avenue and Harding Avenue	
<b>Use map locator to enter lat/long for this observation point.</b>	11629 Daleside Ave, Hawthorne, CA 90250, USA (34.443070999999996, -118.655496)
<b>Record time at observation point</b>	16 Dec 2023 7:07 AM PST
<b>Record Wind Speed (mph)</b>	2.5
<b>Record Wind Direction</b>	NW
<b>Have the weather conditions changed since last recorded?</b>	No
<b>Are you experiencing any odors</b>	No
Stop #6: Intersection of Chiquito Canyon Road and San Martinez Road	
<b>Use map locator to enter lat/long for this observation point.</b>	30006 San Martinez Rd, Val Verde, CA 91384, USA (34.444958299999996, -118.6580404)
<b>Record time at observation point</b>	16 Dec 2023 7:09 AM PST

<b>Record Wind Speed (mph)</b>	2.0
<b>Record Wind Direction</b>	N
<b>Have the weather conditions changed since last recorded?</b>	No
<b>Are you experiencing any odors</b>	No
Stop #7: Intersection of San Martinez Road and Morningside Drive	
<b>Use map locator to enter lat/long for this observation point.</b>	30139 San Martinez Rd, Castaic, CA 91384, USA (34.44624, -118.66109490000001)
<b>Record time at observation point</b>	16 Dec 2023 7:11 AM PST
<b>Record Wind Speed (mph)</b>	1.3
<b>Record Wind Direction</b>	SW
<b>Have the weather conditions changed since last recorded?</b>	No
<b>Are you experiencing any odors</b>	No
Stop #8: Intersection of Lexington Drive and Morningside Drive	
<b>Use map locator to enter lat/long for this observation point.</b>	1 flagged (34.4483747, -118.660717)
<b>Record time at observation point</b>	16 Dec 2023 7:12 AM PST
<b>Record Wind Speed (mph)</b>	0
<b>Have the weather conditions changed since last recorded?</b>	No
<b>Are you experiencing any odors</b>	Yes
<b>Description of Odor</b>	Other
<b>Describe odor</b>	Rancid cooking oil
<b>Intensity of Odor</b>	1 - Very light odor detected
<b>Are any corrective actions needed?</b>	No
Stop #9: Intersection of Val Verde Road and Trellis Road	
<b>Use map locator to enter lat/long for this observation point.</b>	1 flagged (34.4483374, -118.6629232)



Record time at observation point

16 Dec 2023 7:15 AM PST

Record Wind Speed (mph)

0.4

Record Wind Direction

W

Have the weather conditions changed since last recorded?

No

Are you experiencing any odors

Yes

Description of Odor

Other

Describe odor

Dog feces

Intensity of Odor

1 - Very light odor detected

Are any corrective actions needed?

No

Stop #10: Intersection of San Martinez Road and Euclid Ave.

Use map locator to enter lat/long for this observation point.

(34.447749, -118.6659801)

Record time at observation point

16 Dec 2023 7:17 AM PST

Record Wind Speed (mph)

1.3

Record Wind Direction

W

Have the weather conditions changed since last recorded?

No

Are you experiencing any odors

No

Stop #11: Intersection of San Martinez Road and Keningston Road

1 flagged

Use map locator to enter lat/long for this observation point.

30702 San Martinez Rd, Castaic,  
CA 91384, USA  
(34.4482384,  
-118.67111870000001)

Record time at observation point

16 Dec 2023 7:19 AM PST

Record Wind Speed (mph)

2.5

Record Wind Direction

NW

Have the weather conditions changed since last recorded?

No

Are you experiencing any odors

Yes

<b>Description of Odor</b>	Other
<b>Describe odor</b>	Manure
<b>Intensity of Odor</b>	1 - Very light odor detected
<b>Are any corrective actions needed?</b>	No
Stop #12: Intersection of Hunstock Street and Windsor Road	
<b>Use map locator to enter lat/long for this observation point.</b>	(34.4459102, -118.6495981)
<b>Record time at observation point</b>	16 Dec 2023 7:24 AM PST
<b>Record Wind Speed (mph)</b>	1.3
<b>Record Wind Direction</b>	SE
<b>Have the weather conditions changed since last recorded?</b>	No
<b>Are you experiencing any odors</b>	No
Stop #13: Intersection of Del Valle Road and Silver Street	
<b>Use map locator to enter lat/long for this observation point.</b>	29016 Del Valle Rd, Castaic, CA 91384, USA (34.4476124, -118.65548829999999)
<b>Record time at observation point</b>	16 Dec 2023 7:27 AM PST
<b>Record Wind Speed</b>	0
<b>Have the weather conditions changed since last recorded?</b>	No
<b>Are you experiencing any odors</b>	No
Stop #14: Intersection of Del Valle Road and Hasley Canyon Road	
<b>Use map locator to enter lat/long for this observation point.</b>	29007 Hasley Canyon Rd, Castaic, CA 91384, USA (34.4573002, -118.6415862)
<b>Record time at observation point</b>	16 Dec 2023 7:31 AM PST
<b>Record Wind Speed (mph)</b>	3.1
<b>Record Wind Direction</b>	SW

<b>Have the weather conditions changed since last recorded?</b>	No
<b>Are you experiencing any odors</b>	No
Stop #15: Intersection of Hasley Canyon Road and Gibraltar Lane	1 flagged
<b>Use map locator to enter lat/long for this observation point.</b>	28579 Gibraltar Ln, Castaic, CA 91384, USA (34.4551702, -118.63360240000002)
<b>Record time at observation point</b>	16 Dec 2023 7:45 AM PST
<b>Record Wind Speed (mph)</b>	1.8
<b>Record Wind Direction</b>	N
<b>Have the weather conditions changed since last recorded?</b>	No
<b>Are you experiencing any odors</b>	Yes
<b>Description of Odor</b>	Chemical
Natural gas	
<b>Intensity of Odor</b>	1 - Very light odor detected
<b>Are any corrective actions needed?</b>	No
Stop #16: Intersection of Gibraltar Lane and Alton Way	
<b>Use map locator to enter lat/long for this observation point.</b>	28340 Alton Way, Castaic, CA 91384, USA (34.4547214, -118.6302393)
<b>Record time at observation point</b>	16 Dec 2023 7:48 AM PST
<b>Record Wind Speed (mph)</b>	3.3
<b>Record Wind Direction</b>	NW
<b>Have the weather conditions changed since last recorded?</b>	No
<b>Are you experiencing any odors</b>	No
Stop #17: Intersection of Castlebury Place and Picadilly Place	1 flagged
<b>Use map locator to enter lat/long for this observation point.</b>	28203 Picadilly Pl, Castaic, CA 91384, USA (34.4539706,

-118.62780079999999)

<b>Record time at observation point</b>	16 Dec 2023 7:50 AM PST
<b>Record Wind Speed (mph)</b>	0
<b>Have the weather conditions changed since last recorded?</b>	No
<b>Are you experiencing any odors</b>	Yes
<b>Description of Odor</b>	Landfill Gas
Reaction gas	
<b>Intensity of Odor</b>	1 - Very light odor detected
<b>Are any corrective actions needed?</b>	No
Stop #18: Intersection of Gibraltar Lane and Springvale Lane	
<b>Use map locator to enter lat/long for this observation point.</b>	28257 Springvale Ln, Castaic, CA 91384, USA (34.4558965, -118.62827940000001)

<b>Record time at observation point</b>	16 Dec 2023 7:52 AM PST
<b>Record Wind Speed (mph)</b>	4.5
<b>Record Wind Direction</b>	N
<b>Have the weather conditions changed since last recorded?</b>	No
<b>Are you experiencing any odors</b>	No
Stop #19: Intersection of Gibraltar Lane and Cambridge Avenue	
<b>Use map locator to enter lat/long for this observation point.</b>	29822 Cambridge Ave, Castaic, CA 91384, USA (34.457939599999996, -118.62650179999999)

<b>Record time at observation point</b>	16 Dec 2023 7:54 AM PST
<b>Record Wind Speed (mph)</b>	0
<b>Have the weather conditions changed since last recorded?</b>	No
<b>Are you experiencing any odors</b>	No

Stop #20: Intersection of Cambridge Avenue and Hasley Canyon Road

Use map locator to enter lat/long for this observation point.

9701 Creekbed Rd, Castaic, CA  
91384, USA  
(34.4555301, -118.6218167)

Record time at observation point

16 Dec 2023 7:56 AM PST

Record Wind Speed (mph)

0.4

Record Wind Direction

N

Have the weather conditions changed since last recorded?

No

Are you experiencing any odors

No

Stop #21: Intersection of The Old Road and Hillcrest Parkway

1 flagged

Use map locator to enter lat/long for this observation point.

27610 Iris Pl, Castaic, CA 91384,  
USA  
(34.470656, -118.6171576)

Record time at observation point

16 Dec 2023 8:20 AM PST

Record Wind Speed (mph)

2.7

Record Wind Direction

N

Have the weather conditions changed since last recorded?

No

Are you experiencing any odors

Yes

Description of Odor

Chemical

Car exhaust

Intensity of Odor

1 - Very light odor detected

Are any corrective actions needed?

No

Stop #22: Intersection of Hillcrest Parkway and Park Vista Drive at Castaic Elementary School

Use map locator to enter lat/long for this observation point.

28332 Foothill Rd, Castaic, CA  
91384, USA  
(34.471645699999996,  
-118.62989749999998)

Record time at observation point

16 Dec 2023 8:22 AM PST

<b>Record Wind Speed (mph)</b>	0.9
<b>Record Wind Direction</b>	S
<b>Have the weather conditions changed since last recorded?</b>	No
<b>Are you experiencing any odors</b>	No

Stop #23: Intersection of Creekbed Road and Firebrand Drive

**Use map locator to enter lat/long for this observation point.** 29796 Creekbed Rd, Castaic, CA  
91384, USA  
(34.4575962, -118.6195735)

**Record time at observation point** 16 Dec 2023 7:58 AM PST

<b>Record Wind Speed (mph)</b>	2.5
<b>Record Wind Direction</b>	E
<b>Have the weather conditions changed since last recorded?</b>	No
<b>Are you experiencing any odors</b>	No

Stop #24: Intersection of The Old Road and Live Oak Road

**Use map locator to enter lat/long for this observation point.** 27305 Live Oak Rd, Castaic, CA  
91384, USA  
(34.453432, -118.61653299999998)

**Record time at observation point** 16 Dec 2023 8:27 AM PST

<b>Record Wind Speed (mph)</b>	0
<b>Have the weather conditions changed since last recorded?</b>	No
<b>Are you experiencing any odors</b>	No

Stop #25: Intersection of Live Oak Road and Hidden Trail Road

**Use map locator to enter lat/long for this observation point.** 27662 Buckskin Dr, Castaic, CA  
91384, USA  
(34.4501688, -118.61797809999999)

**Record time at observation point** 16 Dec 2023 8:29 AM PST

<b>Record Wind Speed (mph)</b>	1.3
--------------------------------	-----

<b>Record Wind Direction</b>	NW
<b>Have the weather conditions changed since last recorded?</b>	No
<b>Are you experiencing any odors</b>	No
Stop #26: Intersection of Live Oak Elementary School at Saddleridge Way	
<b>Use map locator to enter lat/long for this observation point.</b>	29338 Rangewood Rd, Castaic, CA 91384, USA (34.45061, -118.61882159999998)
<b>Record time at observation point</b>	16 Dec 2023 8:30 AM PST
<b>Record Wind Speed (mph)</b>	0.7
<b>Record Wind Direction</b>	NW
<b>Have the weather conditions changed since last recorded?</b>	No
<b>Are you experiencing any odors</b>	No
Stop #27: Intersection of Rangewood Road and Buckskin Drive	
<b>Use map locator to enter lat/long for this observation point.</b>	1 flagged 29203 Saddleridge Way, Castaic, CA 91384, USA (34.4492799, -118.62036769999999)
<b>Record time at observation point</b>	16 Dec 2023 8:31 AM PST
<b>Record Wind Speed (mph)</b>	0.9
<b>Record Wind Direction</b>	NW
<b>Have the weather conditions changed since last recorded?</b>	No
<b>Are you experiencing any odors</b>	Yes
<b>Description of Odor</b>	Other
<b>Describe odor</b>	Sweet household fragrance
<b>Intensity of Odor</b>	1 - Very light odor detected
<b>Are any corrective actions needed?</b>	No
Stop #28: Intersection of Quincy Street and Cambridge Avenue	

27803 Quincy St, Castaic, CA  
91384, USA  
(34.45302669999995,  
-118.62002930000001)

Use map locator to enter lat/long for this observation point.

Record time at observation point 16 Dec 2023 8:34 AM PST

Record Wind Speed (mph) 0.4

Record Wind Direction N

Have the weather conditions changed since last recorded? No

Are you experiencing any odors No

Stop #29: Intersection of Hasley Canyon Road and Commerce Center Drive (Santa Clarita Valley International School & Playmakers Preschool)

28050 Hasley Canyon Rd, Castaic,  
CA 91384, USA  
(34.4509658, -118.6246102)

Use map locator to enter lat/long for this observation point.

Record time at observation point 16 Dec 2023 7:42 AM PST

Record Wind Speed (mph) 0.9

Record Wind Direction S

Have the weather conditions changed since last recorded? No

Are you experiencing any odors No

Stop #30: Intersection of Commerce Center Drive and Witherspoon Parkway

Commerce Center Dr &  
Witherspoon Pky, California  
91355, USA  
(34.445074999999996,  
-118.62639800000001)

Use map locator to enter lat/long for this observation point.

Record time at observation point 16 Dec 2023 8:38 AM PST

Record Wind Speed (mph) 0

Have the weather conditions changed since last recorded? No

Are you experiencing any odors No

Stop #31: Intersection of Franklin Parkway and driveway



leading to the United States Postal Service

**Use map locator to enter lat/long for this observation point.**

28000 Franklin Pkwy, Valencia, CA  
91355, USA  
(34.4352261,  
-118.62850189999997)

**Record time at observation point**

16 Dec 2023 8:41 AM PST

**Record Wind Speed (mph)**

0

**Have the weather conditions changed since last recorded?**

No

**Are you experiencing any odors**

No

Stop #32: Intersection of Henry Mayo Drive and Cambridge  
View Drive, leading into the Valencia Travel Village RV Resort

1 flagged

**Use map locator to enter lat/long for this observation point.**

27977-27991 CA-126, Castaic, CA  
91384, USA  
(34.429598399999996,  
-118.62555839999999)

**Record time at observation point**

16 Dec 2023 8:44 AM PST

**Record Wind Speed (mph)**

3.3

**Record Wind Direction**

NE

**Have the weather conditions changed since last recorded?**

No

**Are you experiencing any odors**

Yes

**Description of Odor**

Residential Waste/Trash

**Intensity of Odor**

2 - Light odor detected

**Are any corrective actions needed?**

No

**Recorder Signature**



Julian Jenkins  
16 Dec 2023 8:44 AM PST

---

**Upon completion of this patrol, please check the box to trigger necessary notifications.**

# 4050 - Chiquita Odor Patrol Template

Complete

<b>Score</b>	3 / 3 (100%)	<b>Flagged items</b>	17	<b>Actions</b>	0
<b>Conducted on</b>	18 Dec 2023 7:07 AM PST				
<b>Prepared by</b>	Chiquita Landfill				
<b>If the name of the person conducting the Patrol does not appear above, please enter it here:</b>	Julian Jenkins				
<b>What type of patrol is this?</b>	Regular Patrol				
<b>Weather Conditions at the time of patrol.</b>	Partly Cloudy Wind				
<b>Estimated speed (mph)</b>	2.7				
<b>Wind Direction</b>	NE				
<b>Temperature at time of Patrol</b>	55°F Should be between -50°F to 125°F				
<b>I acknowledge that I have not visited the Reaction Area, working face, or other areas where exposed trash or landfill gas odors exist at Chiquita Canyon Landfill within four (4) hours prior to conducting the odor surveillance.</b>	<input checked="" type="checkbox"/>				
<b>I acknowledge that I will assess each Patrol Stop while standing outside of the vehicle.</b>	<input checked="" type="checkbox"/>				

**Flagged items**

17 flagged

Odor Patrol Stops / Stop #1: Chiquito Canyon Road and Driveway leading to the LA County Fire's Del Valle Regional Training Center

**Are you experiencing any odors**

Yes

Odor Patrol Stops / Stop #1: Chiquito Canyon Road and Driveway leading to the LA County Fire's Del Valle Regional Training Center

**Intensity of Odor**

3 - Moderate Odor

Odor Patrol Stops / Stop #4: Intersection of Buchanan Way and Chiquito Canyon Road

**Are you experiencing any odors**

Yes

Odor Patrol Stops / Stop #6: Intersection of Chiquito Canyon Road and San Martinez Road

**Are you experiencing any odors**

Yes

Odor Patrol Stops / Stop #7: Intersection of San Martinez Road and Morningside Drive

**Are you experiencing any odors**

Yes

Odor Patrol Stops / Stop #8: Intersection of Lexington Drive and Morningside Drive

**Are you experiencing any odors**

Yes

Odor Patrol Stops / Stop #9: Intersection of Val Verde Road and Trellis Road

**Are you experiencing any odors**

Yes

Odor Patrol Stops / Stop #10: Intersection of San Martinez Road and Euclid Ave.

**Are you experiencing any odors**

Yes

Odor Patrol Stops / Stop #12: Intersection of Hunstock Street and Windsor Road

**Are you experiencing any odors**

Yes

Odor Patrol Stops / Stop #13: Intersection of Del Valle Road and Silver Street

**Are you experiencing any odors**

Yes

Odor Patrol Stops / Stop #14: Intersection of Del Valle Road and Hasley Canyon Road

**Are you experiencing any odors**

Yes

Odor Patrol Stops / Stop #15: Intersection of Hasley Canyon Road and Gibraltar Lane

**Are you experiencing any odors**

Yes

Odor Patrol Stops / Stop #17: Intersection of Castlebury Place and Picadilly Place

**Are you experiencing any odors**

Yes

Odor Patrol Stops / Stop #19: Intersection of Gibraltar Lane and Cambridge Avenue

**Are you experiencing any odors**

Yes

Odor Patrol Stops / Stop #22: Intersection of Hillcrest Parkway and Park Vista Drive at Castaic Elementary School

**Are you experiencing any odors**

Yes

Odor Patrol Stops / Stop #25: Intersection of Live Oak Road and Hidden Trail Road

**Are you experiencing any odors**

Yes

Odor Patrol Stops / Stop #31: Intersection of Franklin Parkway and driveway leading to the United States Postal Service

**Are you experiencing any odors**

Yes

<b>Odor Patrol Stops</b>	17 flagged
Stop #1: Chiquito Canyon Road and Driveway leading to the LA County Fire's Del Valle Regional Training Center	2 flagged
<b>Use map locator to enter lat/long for this observation point.</b>	28101 Chiquito Canyon Rd, Castaic, CA 91384, USA (34.4317609, -118.6589423)
<b>Record time at observation point</b>	18 Dec 2023 8:36 AM PST
<b>Record Wind Speed (mph)</b>	1.1
<b>Record Wind Direction</b>	N
<b>Have the weather conditions changed since start of patrol?</b>	No
<b>Are you experiencing any odors</b>	Yes
<b>Description of Odor</b>	Landfill Gas
Reaction gas	
<b>Intensity of Odor</b>	3 - Moderate Odor
<b>Are any corrective actions needed?</b>	
Stop #2: Intersection of Chiquito Canyon Road and Lincoln Avenue	
<b>Use map locator to enter lat/long for this observation point.</b>	28465 Chiquito Canyon Rd, Castaic, CA 91384, USA (34.4384167, -118.658496)
<b>Record time at observation point</b>	18 Dec 2023 8:34 AM PST
<b>Record Wind Speed (mph)</b>	2.0
<b>Record Wind Direction</b>	N
<b>Have the weather conditions changed since last recorded?</b>	No
<b>Are you experiencing any odors</b>	No
Stop #3: Intersection of Lincoln Avenue and Jackson Street	
<b>Use map locator to enter lat/long for this observation point.</b>	28543 Lincoln Ave, Castaic, CA 91384, USA (34.4395774, -118.6561263)
<b>Record time at observation point</b>	18 Dec 2023 8:32 AM PST

<b>Record Wind Speed (mph)</b>	1.1
<b>Record Wind Direction</b>	NE
<b>Have the weather conditions changed since last recorded?</b>	No
<b>Are you experiencing any odors</b>	No
Stop #4: Intersection of Buchanan Way and Chiquito Canyon Road	1 flagged

**Use map locator to enter lat/long for this observation point.** 28703 Chiquito Canyon Rd, Castaic, CA 91384, USA (34.441859799999996, -118.6573111)

<b>Record time at observation point</b>	18 Dec 2023 8:29 AM PST
<b>Record Wind Speed (mph)</b>	0.2
<b>Record Wind Direction</b>	N
<b>Have the weather conditions changed since last recorded?</b>	No
<b>Are you experiencing any odors</b>	Yes
<b>Description of Odor</b>	Landfill Gas
Reaction gas	
<b>Intensity of Odor</b>	1 - Very light odor detected
<b>Are any corrective actions needed?</b>	

Stop #5: Intersection of Lincoln Avenue and Harding Avenue

**Use map locator to enter lat/long for this observation point.** 11629 Daleside Ave, Hawthorne, CA 90250, USA (34.443070999999996, -118.655496)

<b>Record time at observation point</b>	18 Dec 2023 8:26 AM PST
<b>Record Wind Speed (mph)</b>	0.9
<b>Record Wind Direction</b>	NW
<b>Have the weather conditions changed since last recorded?</b>	No
<b>Are you experiencing any odors</b>	No

Stop #6: Intersection of Chiquito Canyon Road and San Martinez Road

1 flagged

Use map locator to enter lat/long for this observation point.

30010 San Martinez Rd, Castaic,  
CA 91384, USA  
(34.4449994, -118.6582312)

Record time at observation point

18 Dec 2023 8:09 AM PST

Record Wind Speed (mph)

0

Have the weather conditions changed since last recorded?

No

Are you experiencing any odors

Yes

Description of Odor

Other

Describe odor

Coffee, baked pastries, and burnt toast

Intensity of Odor

2 - Light odor detected

Are any corrective actions needed?

No

Stop #7: Intersection of San Martinez Road and Morningside Drive

1 flagged

Use map locator to enter lat/long for this observation point.

30139 San Martinez Rd, Castaic,  
CA 91384, USA  
(34.44624, -118.66109490000001)

Record time at observation point

18 Dec 2023 8:12 AM PST

Record Wind Speed (mph)

0.2

Record Wind Direction

SE

Have the weather conditions changed since last recorded?

No

Are you experiencing any odors

Yes

Description of Odor

Landfill Gas

Reaction gas

Intensity of Odor

2 - Light odor detected

Are any corrective actions needed?

Stop #8: Intersection of Lexington Drive and Morningside Drive

1 flagged



Use map locator to enter lat/long for this observation point.

29043 Morningside Dr, Castaic, CA  
91384, USA  
(34.4482856, -118.6609568)

Record time at observation point

18 Dec 2023 8:14 AM PST

Record Wind Speed (mph)

0

Have the weather conditions changed since last recorded?

No

Are you experiencing any odors

Yes

Description of Odor

Other

Landfill Gas

Describe odor

Reaction gas and rancid cooking oil

Intensity of Odor

2 - Light odor detected

Are any corrective actions needed?

Stop #9: Intersection of Val Verde Road and Trellis Road

1 flagged

Use map locator to enter lat/long for this observation point.

(34.4482157, -118.6629445)

Record time at observation point

18 Dec 2023 8:16 AM PST

Record Wind Speed (mph)

0.4

Record Wind Direction

SE

Have the weather conditions changed since last recorded?

No

Are you experiencing any odors

Yes

Description of Odor

Residential Waste/Trash

Beer

Intensity of Odor

2 - Light odor detected

Are any corrective actions needed?

No

Stop #10: Intersection of San Martinez Road and Euclid Ave.

1 flagged

Use map locator to enter lat/long for this observation point.

(34.4478066, -118.6659044)

Record time at observation point

18 Dec 2023 8:19 AM PST

<b>Record Wind Speed (mph)</b>	0.2
<b>Record Wind Direction</b>	SE
<b>Have the weather conditions changed since last recorded?</b>	No
<b>Are you experiencing any odors</b>	Yes
<b>Description of Odor</b>	Landfill Gas
Reaction gas	
<b>Intensity of Odor</b>	1 - Very light odor detected

**Are any corrective actions needed?**

Stop #11: Intersection of San Martinez Road and Keningston Road

**Use map locator to enter lat/long for this observation point.**

30646 San Martinez Rd, Castaic,  
CA 91384, USA  
(34.4482237,  
-118.67070860000001)

**Record time at observation point** 18 Dec 2023 8:21 AM PST

**Record Wind Speed (mph)** 0.9

**Record Wind Direction** SE

**Have the weather conditions changed since last recorded?** No

**Are you experiencing any odors** No

Stop #12: Intersection of Hunstock Street and Windsor Road 1 flagged

**Use map locator to enter lat/long for this observation point.** (34.4460187, -118.6494215)

**Record time at observation point** 18 Dec 2023 8:05 AM PST

**Record Wind Speed (mph)** 0

**Have the weather conditions changed since last recorded?** No

**Are you experiencing any odors** Yes

**Description of Odor**

Landfill Gas	Other
--------------	-------

<b>Describe odor</b>	Reaction gas and food	
<b>Intensity of Odor</b>	2 - Light odor detected	
<b>Are any corrective actions needed?</b>	No	
Stop #13: Intersection of Del Valle Road and Silver Street	1 flagged	
<b>Use map locator to enter lat/long for this observation point.</b>	29016 Del Valle Rd, Castaic, CA 91384, USA (34.4476124, -118.65548829999999)	
<b>Record time at observation point</b>	18 Dec 2023 8:02 AM PST	
<b>Record Wind Speed</b>	0	
<b>Have the weather conditions changed since last recorded?</b>	No	
<b>Are you experiencing any odors</b>	Yes	
<b>Description of Odor</b>	Other	Landfill Gas

<b>Describe odor</b>	Reaction gas and food	
<b>Intensity of Odor</b>	2 - Light odor detected	
<b>Are any corrective actions needed?</b>	No	
Stop #14: Intersection of Del Valle Road and Hasley Canyon Road	1 flagged	
<b>Use map locator to enter lat/long for this observation point.</b>	Del Valle Rd & Hasley Canyon Rd, California 91384, USA (34.456818999999996, -118.64180300000001)	
<b>Record time at observation point</b>	18 Dec 2023 7:59 AM PST	
<b>Record Wind Speed (mph)</b>	0.9	
<b>Record Wind Direction</b>	NW	
<b>Have the weather conditions changed since last recorded?</b>	No	
<b>Are you experiencing any odors</b>	Yes	
<b>Description of Odor</b>	Chemical	

Fertilizer

**Intensity of Odor**

2 - Light odor detected

**Are any corrective actions needed?**

No

Stop #15: Intersection of Hasley Canyon Road and Gibraltar Lane

1 flagged

**Use map locator to enter lat/long for this observation point.**

(34.4551369, -118.6335428)

**Record time at observation point**

18 Dec 2023 7:57 AM PST

**Record Wind Speed (mph)**

0.9

**Record Wind Direction**

NE

**Have the weather conditions changed since last recorded?**

No

**Are you experiencing any odors**

Yes

**Description of Odor**

Other

**Describe odor**

Fruity fragrance

**Intensity of Odor**

1 - Very light odor detected

**Are any corrective actions needed?**

No

Stop #16: Intersection of Gibraltar Lane and Alton Way

**Use map locator to enter lat/long for this observation point.**

28340 Alton Way, Castaic, CA  
91384, USA  
(34.4547214, -118.6302393)

**Record time at observation point**

18 Dec 2023 7:55 AM PST

**Record Wind Speed (mph)**

0.2

**Record Wind Direction**

W

**Have the weather conditions changed since last recorded?**

No

**Are you experiencing any odors**

No

Stop #17: Intersection of Castlebury Place and Picadilly Place

1 flagged

**Use map locator to enter lat/long for this observation point.**

661 Your Home Away!, Castaic, CA  
91384, USA  
(34.4536497,

-118.62767199999998)

<b>Record time at observation point</b>	18 Dec 2023 7:52 AM PST
<b>Record Wind Speed (mph)</b>	0
<b>Have the weather conditions changed since last recorded?</b>	No
<b>Are you experiencing any odors</b>	Yes
<b>Description of Odor</b>	Other
<b>Describe odor</b>	Dryer sheets
<b>Intensity of Odor</b>	1 - Very light odor detected
<b>Are any corrective actions needed?</b>	No
Stop #18: Intersection of Gibraltar Lane and Springvale Lane	

<b>Use map locator to enter lat/long for this observation point.</b>	(34.4557138, -118.6284566)
<b>Record time at observation point</b>	18 Dec 2023 7:50 AM PST
<b>Record Wind Speed (mph)</b>	0.4
<b>Record Wind Direction</b>	SW
<b>Have the weather conditions changed since last recorded?</b>	No
<b>Are you experiencing any odors</b>	No
Stop #19: Intersection of Gibraltar Lane and Cambridge Avenue	
	1 flagged

<b>Use map locator to enter lat/long for this observation point.</b>	28003 Gibraltar Ln, Castaic, CA 91384, USA (34.4583288, -118.6270032)
<b>Record time at observation point</b>	18 Dec 2023 7:48 AM PST
<b>Record Wind Speed (mph)</b>	0
<b>Have the weather conditions changed since last recorded?</b>	No
<b>Are you experiencing any odors</b>	Yes
<b>Description of Odor</b>	Other
<b>Describe odor</b>	Sweet household fragrance

<b>Intensity of Odor</b>	1 - Very light odor detected
<b>Are any corrective actions needed?</b>	No
Stop #20: Intersection of Cambridge Avenue and Hasley Canyon Road	
<b>Use map locator to enter lat/long for this observation point.</b>	27803 Wakefield Rd, Castaic, CA 91384, USA (34.454294, -118.6209865)
<b>Record time at observation point</b>	18 Dec 2023 7:24 AM PST
<b>Record Wind Speed (mph)</b>	0
<b>Have the weather conditions changed since last recorded?</b>	No
<b>Are you experiencing any odors</b>	No
Stop #21: Intersection of The Old Road and Hillcrest Parkway	
<b>Use map locator to enter lat/long for this observation point.</b>	30351 The Old Rd, Castaic, CA 91384, USA (34.470110999999996, -118.617112)
<b>Record time at observation point</b>	18 Dec 2023 7:43 AM PST
<b>Record Wind Speed (mph)</b>	1.1
<b>Record Wind Direction</b>	NW
<b>Have the weather conditions changed since last recorded?</b>	No
<b>Are you experiencing any odors</b>	No
Stop #22: Intersection of Hillcrest Parkway and Park Vista Drive at Castaic Elementary School	
<b>Use map locator to enter lat/long for this observation point.</b>	28333 Foothill Rd, Castaic, CA 91384, USA (34.4721086, -118.6298747)
<b>Record time at observation point</b>	18 Dec 2023 7:39 AM PST
<b>Record Wind Speed (mph)</b>	0
<b>Have the weather conditions changed since last recorded?</b>	No
<b>Are you experiencing any odors</b>	Yes

<b>Description of Odor</b>	Other
<b>Describe odor</b>	Sweet floral fragrance
<b>Intensity of Odor</b>	1 - Very light odor detected
<b>Are any corrective actions needed?</b>	No
Stop #23: Intersection of Creekbed Road and Firebrand Drive	
<b>Use map locator to enter lat/long for this observation point.</b>	29792 Creekbed Rd, Castaic, CA 91384, USA (34.4574421, -118.6197102)
<b>Record time at observation point</b>	18 Dec 2023 7:45 AM PST
<b>Record Wind Speed (mph)</b>	1.3
<b>Record Wind Direction</b>	NW
<b>Have the weather conditions changed since last recorded?</b>	No
<b>Are you experiencing any odors</b>	No
Stop #24: Intersection of The Old Road and Live Oak Road	
<b>Use map locator to enter lat/long for this observation point.</b>	29477 Live Oak Rd, Castaic, CA 91384, USA (34.4525182, -118.616726)
<b>Record time at observation point</b>	18 Dec 2023 7:34 AM PST
<b>Record Wind Speed (mph)</b>	2.2
<b>Record Wind Direction</b>	NE
<b>Have the weather conditions changed since last recorded?</b>	No
<b>Are you experiencing any odors</b>	No
Stop #25: Intersection of Live Oak Road and Hidden Trail Road	
<b>Use map locator to enter lat/long for this observation point.</b>	27662 Buckskin Dr, Castaic, CA 91384, USA (34.4501688, -118.61797809999999)
<b>Record time at observation point</b>	18 Dec 2023 7:32 AM PST
<b>Record Wind Speed (mph)</b>	0

Have the weather conditions changed since last recorded?	No
Are you experiencing any odors	Yes
Description of Odor	Other
Describe odor	Laundry detergent
Intensity of Odor	1 - Very light odor detected
Are any corrective actions needed?	No
Stop #26: Intersection of Live Oak Elementary School at Saddleridge Way	
Use map locator to enter lat/long for this observation point.	27710 Rangewood Rd, Castaic, CA 91384, USA (34.450107599999996, -118.61922759999999)
Record time at observation point	18 Dec 2023 7:30 AM PST
Record Wind Speed (mph)	0
Have the weather conditions changed since last recorded?	No
Are you experiencing any odors	No
Stop #27: Intersection of Rangewood Road and Buckskin Drive	
Use map locator to enter lat/long for this observation point.	29203 Saddleridge Way, Castaic, CA 91384, USA (34.4492799, -118.62036769999999)
Record time at observation point	18 Dec 2023 7:29 AM PST
Record Wind Speed (mph)	0.7
Record Wind Direction	S
Have the weather conditions changed since last recorded?	No
Are you experiencing any odors	No
Stop #28: Intersection of Quincy Street and Cambridge Avenue	
Use map locator to enter lat/long for this observation point.	27803 Quincy St, Castaic, CA 91384, USA (34.453026699999995, -118.62002930000001)



Record time at observation point

18 Dec 2023 7:26 AM PST

Record Wind Speed (mph)

0.9

Record Wind Direction

NW

Have the weather conditions changed since last recorded?

No

Are you experiencing any odors

No

Stop #29: Intersection of Hasley Canyon Road and Commerce Center Drive (Santa Clarita Valley International School & Playmakers Preschool)

Use map locator to enter lat/long for this observation point.

28050 Hasley Canyon Rd, Castaic,  
CA 91384, USA  
(34.4509472, -118.6247111)

Record time at observation point

18 Dec 2023 7:22 AM PST

Record Wind Speed (mph)

0.7

Record Wind Direction

NW

Have the weather conditions changed since last recorded?

No

Are you experiencing any odors

No

Stop #30: Intersection of Commerce Center Drive and Witherspoon Parkway

Use map locator to enter lat/long for this observation point.

Commerce Center Dr &  
Witherspoon Pky, California  
91355, USA  
(34.445074999999996,  
-118.62639800000001)

Record time at observation point

18 Dec 2023 7:20 AM PST

Record Wind Speed (mph)

3.6

Record Wind Direction

N

Have the weather conditions changed since last recorded?

No

Are you experiencing any odors

No

Stop #31: Intersection of Franklin Parkway and driveway leading to the United States Postal Service

1 flagged

Use map locator to enter lat/long for this observation point.

28000 Franklin Pkwy, Valencia, CA

91355, USA  
(34.4350036, -118.6274354)

<b>Record time at observation point</b>	18 Dec 2023 7:17 AM PST
<b>Record Wind Speed (mph)</b>	0
<b>Have the weather conditions changed since last recorded?</b>	No
<b>Are you experiencing any odors</b>	Yes
<b>Description of Odor</b>	Other
<b>Describe odor</b>	Food
<b>Intensity of Odor</b>	1 - Very light odor detected
<b>Are any corrective actions needed?</b>	No
Stop #32: Intersection of Henry Mayo Drive and Cambridge View Drive, leading into the Valencia Travel Village RV Resort	

**Use map locator to enter lat/long for this observation point.** CA-126, Castaic, CA 91384, USA  
(34.4293868, -118.62566710000002)

<b>Record time at observation point</b>	18 Dec 2023 7:12 AM PST
<b>Record Wind Speed (mph)</b>	1.3
<b>Record Wind Direction</b>	E
<b>Have the weather conditions changed since last recorded?</b>	No
<b>Are you experiencing any odors</b>	No

**Recorder Signature**



Julian Jenkins  
18 Dec 2023 8:37 AM PST

---

**Upon completion of this patrol, please check the box to trigger necessary notifications.**



# 4050 - Chiquita Odor Patrol Template

Complete

<b>Score</b>	3 / 3 (100%)	<b>Flagged items</b>	0	<b>Actions</b>	0
<b>Conducted on</b>	18 Dec 2023 7:50 PM PST				
<b>Prepared by</b>	Chiquita Landfill				
<b>If the name of the person conducting the Patrol does not appear above, please enter it here:</b>	Nicolas and adrian				
<b>What type of patrol is this?</b>	Regular Patrol				
<b>Weather Conditions at the time of patrol.</b>	Partly Cloudy Cloudy				
<b>Temperature at time of Patrol</b>	58°F Should be between -50°F to 125°F				
<b>I acknowledge that I have not visited the Reaction Area, working face, or other areas where exposed trash or landfill gas odors exist at Chiquita Canyon Landfill within four (4) hours prior to conducting the odor surveillance.</b>	<input checked="" type="checkbox"/>				
<b>I acknowledge that I will assess each Patrol Stop while standing outside of the vehicle.</b>	<input checked="" type="checkbox"/>				

## Odor Patrol Stops

Stop #1: Chiquito Canyon Road and Driveway leading to the LA County Fire's Del Valle Regional Training Center

Use map locator to enter lat/long for this observation point.

28101 Chiquito Canyon Rd,  
Castaic, CA 91384, USA  
(34.4327764, -118.6590946)

Record time at observation point

18 Dec 2023 7:51 PM PST

Record Wind Speed (mph)

0.9

Record Wind Direction

S

Have the weather conditions changed since start of patrol?

No

Are you experiencing any odors

No

Stop #2: Intersection of Chiquito Canyon Road and Lincoln Avenue

Use map locator to enter lat/long for this observation point.

28464 Chiquito Canyon Rd,  
Castaic, CA 91384, USA  
(34.438305899999996,  
-118.65799469999999)

Record time at observation point

18 Dec 2023 7:52 PM PST

Record Wind Speed (mph)

0.8

Record Wind Direction

S

Have the weather conditions changed since last recorded?

No

Are you experiencing any odors

No

Stop #3: Intersection of Lincoln Avenue and Jackson Street

Use map locator to enter lat/long for this observation point.

28611 Lincoln Ave, Val Verde, CA  
91384, USA  
(34.4398392, -118.6560351)

Record time at observation point

18 Dec 2023 7:53 PM PST

Record Wind Speed (mph)

0.2

Record Wind Direction

S

Have the weather conditions changed since last recorded?

No

<b>Are you experiencing any odors</b>	No
Stop #4: Intersection of Buchanan Way and Chiquito Canyon Road	
<b>Use map locator to enter lat/long for this observation point.</b>	28703 Chiquito Canyon Rd, Castaic, CA 91384, USA (34.441859799999996, -118.6573111)
<b>Record time at observation point</b>	18 Dec 2023 7:55 PM PST
<b>Record Wind Speed (mph)</b>	0.4
<b>Record Wind Direction</b>	S
<b>Have the weather conditions changed since last recorded?</b>	No
<b>Are you experiencing any odors</b>	No
Stop #5: Intersection of Lincoln Avenue and Harding Avenue	
<b>Use map locator to enter lat/long for this observation point.</b>	11629 Daleside Ave, Hawthorne, CA 90250, USA (34.443070999999996, -118.655496)
<b>Record time at observation point</b>	18 Dec 2023 7:54 PM PST
<b>Record Wind Speed (mph)</b>	0.4
<b>Record Wind Direction</b>	S
<b>Have the weather conditions changed since last recorded?</b>	No
<b>Are you experiencing any odors</b>	No
Stop #6: Intersection of Chiquito Canyon Road and San Martinez Road	
<b>Use map locator to enter lat/long for this observation point.</b>	San Martinez Rd & Chiquito Canyon Rd, Val Verde, CA 91384, USA (34.445074, -118.657935)
<b>Record time at observation point</b>	18 Dec 2023 7:56 PM PST
<b>Record Wind Speed (mph)</b>	2.5
<b>Record Wind Direction</b>	N

<b>Have the weather conditions changed since last recorded?</b>	No
<b>Are you experiencing any odors</b>	No
Stop #7: Intersection of San Martinez Road and Morningside Drive	
<b>Use map locator to enter lat/long for this observation point.</b>	(34.4465857, -118.6612015)
<b>Record time at observation point</b>	18 Dec 2023 7:57 PM PST
<b>Record Wind Speed (mph)</b>	0
<b>Have the weather conditions changed since last recorded?</b>	No
<b>Are you experiencing any odors</b>	No
Stop #8: Intersection of Lexington Drive and Morningside Drive	
<b>Use map locator to enter lat/long for this observation point.</b>	(34.4484364, -118.6606878)
<b>Record time at observation point</b>	18 Dec 2023 7:58 PM PST
<b>Record Wind Speed (mph)</b>	0.5
<b>Record Wind Direction</b>	NW
<b>Have the weather conditions changed since last recorded?</b>	No
<b>Are you experiencing any odors</b>	No
Stop #9: Intersection of Val Verde Road and Trellis Road	
<b>Use map locator to enter lat/long for this observation point.</b>	(34.4480584, -118.6629102)
<b>Record time at observation point</b>	18 Dec 2023 7:59 PM PST
<b>Record Wind Speed (mph)</b>	1.6
<b>Record Wind Direction</b>	S
<b>Have the weather conditions changed since last recorded?</b>	No
<b>Are you experiencing any odors</b>	No
Stop #10: Intersection of San Martinez Road and Euclid Ave.	
<b>Use map locator to enter lat/long for this observation point.</b>	(34.4477495, -118.6658655)

Record time at observation point

18 Dec 2023 8:00 PM PST

Record Wind Speed (mph)

0

Have the weather conditions changed since last recorded?

No

Are you experiencing any odors

No

Stop #11: Intersection of San Martinez Road and Keningston Road

Use map locator to enter lat/long for this observation point.

30703 San Martinez Rd, Castaic,  
CA 91384, USA  
(34.448692199999996,  
-118.6712099)

Record time at observation point

18 Dec 2023 8:00 PM PST

Record Wind Speed (mph)

0

Have the weather conditions changed since last recorded?

No

Are you experiencing any odors

No

Stop #12: Intersection of Hunstock Street and Windsor Road

Use map locator to enter lat/long for this observation point.

(34.4459829, -118.6494696)

Record time at observation point

18 Dec 2023 8:04 PM PST

Record Wind Speed (mph)

1.7

Record Wind Direction

N

Have the weather conditions changed since last recorded?

No

Are you experiencing any odors

No

Stop #13: Intersection of Del Valle Road and Silver Street

Use map locator to enter lat/long for this observation point.

(34.4486031, -118.6552765)

Record time at observation point

18 Dec 2023 8:06 PM PST

Record Wind Speed

2.2

Record Wind Direction

N

Have the weather conditions changed since last recorded?

No



<b>Are you experiencing any odors</b>	No
Stop #14: Intersection of Del Valle Road and Hasley Canyon Road	
<b>Use map locator to enter lat/long for this observation point.</b>	Del Valle Rd & Hasley Canyon Rd, California 91355, USA (34.456905, -118.64146400000001)
<b>Record time at observation point</b>	18 Dec 2023 8:08 PM PST
<b>Record Wind Speed (mph)</b>	2.7
<b>Record Wind Direction</b>	N
<b>Have the weather conditions changed since last recorded?</b>	No
<b>Are you experiencing any odors</b>	No
Stop #15: Intersection of Hasley Canyon Road and Gibraltar Lane	
<b>Use map locator to enter lat/long for this observation point.</b>	(34.4551411, -118.6334024)
<b>Record time at observation point</b>	18 Dec 2023 8:09 PM PST
<b>Record Wind Speed (mph)</b>	0
<b>Have the weather conditions changed since last recorded?</b>	No
<b>Are you experiencing any odors</b>	No
Stop #16: Intersection of Gibraltar Lane and Alton Way	
<b>Use map locator to enter lat/long for this observation point.</b>	28340 Alton Way, Castaic, CA 91384, USA (34.4547214, -118.6302393)
<b>Record time at observation point</b>	18 Dec 2023 8:10 PM PST
<b>Record Wind Speed (mph)</b>	0
<b>Have the weather conditions changed since last recorded?</b>	No
<b>Are you experiencing any odors</b>	No
Stop #17: Intersection of Castlebury Place and Picadilly Place	
<b>Use map locator to enter lat/long for this observation point.</b>	661 Your Home Away!, Castaic, CA

91384, USA  
(34.4536497,  
-118.62767199999998)

**Record time at observation point** 18 Dec 2023 8:11 PM PST

**Record Wind Speed (mph)** 1.3

**Record Wind Direction** NW

**Have the weather conditions changed since last recorded?** No

**Are you experiencing any odors** No

Stop #18: Intersection of Gibraltar Lane and Springvale Lane

**Use map locator to enter lat/long for this observation point.** 28223 Gibraltar Ln, Castaic, CA  
91384, USA  
(34.455888099999996,  
-118.62878079999999)

**Record time at observation point** 18 Dec 2023 8:12 PM PST

**Record Wind Speed (mph)** 3.1

**Record Wind Direction** NW

**Have the weather conditions changed since last recorded?** No

**Are you experiencing any odors** No

Stop #19: Intersection of Gibraltar Lane and Cambridge Avenue

**Use map locator to enter lat/long for this observation point.** 29819 Cambridge Ave, Castaic, CA  
91384, USA  
(34.4577324, -118.6270032)

**Record time at observation point** 18 Dec 2023 8:13 PM PST

**Record Wind Speed (mph)** 0

**Have the weather conditions changed since last recorded?** No

**Are you experiencing any odors** No

Stop #20: Intersection of Cambridge Avenue and Hasley Canyon Road

**Use map locator to enter lat/long for this observation point.** 9701 Creekbed Rd, Castaic, CA  
91384, USA  
(34.4555301, -118.6218167)

Record time at observation point

18 Dec 2023 8:14 PM PST

Record Wind Speed (mph)

2.8

Record Wind Direction

E

Have the weather conditions changed since last recorded?

No

Are you experiencing any odors

No

Stop #21: Intersection of The Old Road and Hillcrest Parkway

Use map locator to enter lat/long for this observation point.

27610 Iris Pl, Castaic, CA 91384,  
USA  
(34.470656, -118.6171576)

Record time at observation point

18 Dec 2023 8:17 PM PST

Record Wind Speed (mph)

1.1

Record Wind Direction

W

Have the weather conditions changed since last recorded?

No

Are you experiencing any odors

No

Stop #22: Intersection of Hillcrest Parkway and Park Vista Drive  
at Castaic Elementary School

Use map locator to enter lat/long for this observation point.

28332 Foothill Rd, Castaic, CA  
91384, USA  
(34.471645699999996,  
-118.62989749999998)

Record time at observation point

18 Dec 2023 8:19 PM PST

Record Wind Speed (mph)

0.5

Record Wind Direction

S

Have the weather conditions changed since last recorded?

No

Are you experiencing any odors

No

Stop #23: Intersection of Creekbed Road and Firebrand Drive

Use map locator to enter lat/long for this observation point.

29796 Creekbed Rd, Castaic, CA  
91384, USA  
(34.4575962, -118.6195735)

**Record time at observation point**

18 Dec 2023 8:15 PM PST

**Record Wind Speed (mph)**

0

**Have the weather conditions changed since last recorded?**

No

**Are you experiencing any odors**

No

Stop #24: Intersection of The Old Road and Live Oak Road

**Use map locator to enter lat/long for this observation point.**

27305 Live Oak Rd, Castaic, CA  
91384, USA  
(34.453375,  
-118.61646859999999)

**Record time at observation point**

18 Dec 2023 8:39 PM PST

**Record Wind Speed (mph)**

0

**Have the weather conditions changed since last recorded?**

No

**Are you experiencing any odors**

No

Stop #25: Intersection of Live Oak Road and Hidden Trail Road

**Use map locator to enter lat/long for this observation point.**

27704 Buckskin Dr, Castaic, CA  
91384, USA  
(34.4498606, -118.6182516)

**Record time at observation point**

18 Dec 2023 8:40 PM PST

**Record Wind Speed (mph)**

0

**Have the weather conditions changed since last recorded?**

No

**Are you experiencing any odors**

No

Stop #26: Intersection of Live Oak Elementary School at  
Saddleridge Way

**Use map locator to enter lat/long for this observation point.**

27710 Rangewood Rd, Castaic, CA  
91384, USA  
(34.450107599999996,  
-118.61922759999999)

**Record time at observation point**

18 Dec 2023 8:40 PM PST

**Record Wind Speed (mph)**

0

**Have the weather conditions changed since last recorded?**

No

**Are you experiencing any odors**

No

Stop #27: Intersection of Rangewood Road and Buckskin Drive

**Use map locator to enter lat/long for this observation point.**

29165 Saddleridge Way, Castaic,  
CA 91384, USA  
(34.4491454,  
-118.62033539999999)

**Record time at observation point**

18 Dec 2023 8:41 PM PST

**Record Wind Speed (mph)**

0

**Have the weather conditions changed since last recorded?**

No

**Are you experiencing any odors**

No

Stop #28: Intersection of Quincy Street and Cambridge Avenue

**Use map locator to enter lat/long for this observation point.**

27803 Quincy St, Castaic, CA  
91384, USA  
(34.453026699999995,  
-118.62002930000001)

**Record time at observation point**

18 Dec 2023 8:42 PM PST

**Record Wind Speed (mph)**

0.9

**Record Wind Direction**

S

**Have the weather conditions changed since last recorded?**

No

**Are you experiencing any odors**

No

Stop #29: Intersection of Hasley Canyon Road and Commerce Center Drive (Santa Clarita Valley International School & Playmakers Preschool)

**Use map locator to enter lat/long for this observation point.**

28050 Hasley Canyon Rd, Castaic,  
CA 91384, USA  
(34.4509658, -118.6246102)

**Record time at observation point**

18 Dec 2023 8:45 PM PST

**Record Wind Speed (mph)**

0.7

**Record Wind Direction**

E

**Have the weather conditions changed since last recorded?**

No

**Are you experiencing any odors**

No

Stop #30: Intersection of Commerce Center Drive and Witherspoon Parkway

Use map locator to enter lat/long for this observation point.

Commerce Center Dr &  
Witherspoon Pky, California  
91384, USA  
(34.445912, -118.626105)

Record time at observation point

18 Dec 2023 8:47 PM PST

Record Wind Speed (mph)

0.7

Record Wind Direction

S

Have the weather conditions changed since last recorded?

No

Are you experiencing any odors

No

Stop #31: Intersection of Franklin Parkway and driveway leading to the United States Postal Service

Use map locator to enter lat/long for this observation point.

28000 Franklin Pkwy, Valencia, CA  
91355, USA  
(34.4352261,  
-118.62850189999997)

Record time at observation point

18 Dec 2023 8:48 PM PST

Record Wind Speed (mph)

0

Have the weather conditions changed since last recorded?

No

Are you experiencing any odors

No

Stop #32: Intersection of Henry Mayo Drive and Cambridge View Drive, leading into the Valencia Travel Village RV Resort

Use map locator to enter lat/long for this observation point.

(34.42977813680297,  
-118.62515352666377)

Record time at observation point

18 Dec 2023 8:50 PM PST

Record Wind Speed (mph)

0.5

Record Wind Direction

W

Have the weather conditions changed since last recorded?

No

Are you experiencing any odors

No

Odor Compliance with Stipulated Order for Abatement

**Have you recorded Odor Intensity of 3 (3 - Moderate Odor) or higher at 3 or more stops?**

---

No

**Recorder Signature**

A handwritten signature in black ink, consisting of a curved line that starts high on the left and slopes down to the right, ending in a short horizontal stroke.

nicolas and adrian  
18 Dec 2023 8:51 PM PST

---

**Upon completion of this patrol, please check the box to trigger necessary notifications.**





# 4050 - Chiquita Odor Patrol Template

Complete

<b>Score</b>	3 / 3 (100%)	<b>Flagged items</b>	18	<b>Actions</b>	0
<b>Conducted on</b>	19 Dec 2023 7:08 AM PST				
<b>Prepared by</b>	Chiquita Landfill				
<b>If the name of the person conducting the Patrol does not appear above, please enter it here:</b>	Julian Jenkins				
<b>What type of patrol is this?</b>	Regular Patrol				
<b>Weather Conditions at the time of patrol.</b>	Cloudy				
<b>Temperature at time of Patrol</b>	55°F Should be between -50°F to 125°F				
<b>I acknowledge that I have not visited the Reaction Area, working face, or other areas where exposed trash or landfill gas odors exist at Chiquita Canyon Landfill within four (4) hours prior to conducting the odor surveillance.</b>	<input checked="" type="checkbox"/>				
<b>I acknowledge that I will assess each Patrol Stop while standing outside of the vehicle.</b>	<input checked="" type="checkbox"/>				

**Flagged items**

18 flagged

Odor Patrol Stops / Stop #1: Chiquito Canyon Road and Driveway leading to the LA County Fire's Del Valle Regional Training Center

**Are you experiencing any odors**

Yes

Odor Patrol Stops / Stop #1: Chiquito Canyon Road and Driveway leading to the LA County Fire's Del Valle Regional Training Center

**Intensity of Odor**

3 - Moderate Odor

Odor Patrol Stops / Stop #2: Intersection of Chiquito Canyon Road and Lincoln Avenue

**Are you experiencing any odors**

Yes

Odor Patrol Stops / Stop #5: Intersection of Lincoln Avenue and Harding Avenue

**Are you experiencing any odors**

Yes

Odor Patrol Stops / Stop #6: Intersection of Chiquito Canyon Road and San Martinez Road

**Are you experiencing any odors**

Yes

Odor Patrol Stops / Stop #7: Intersection of San Martinez Road and Morningside Drive

**Are you experiencing any odors**

Yes

Odor Patrol Stops / Stop #8: Intersection of Lexington Drive and Morningside Drive

**Are you experiencing any odors**

Yes

Odor Patrol Stops / Stop #9: Intersection of Val Verde Road and Trellis Road

**Are you experiencing any odors**

Yes

Odor Patrol Stops / Stop #13: Intersection of Del Valle Road and Silver Street

**Are you experiencing any odors**

Yes

Odor Patrol Stops / Stop #13: Intersection of Del Valle Road and Silver Street

**Intensity of Odor**

3 - Moderate Odor

Odor Patrol Stops / Stop #14: Intersection of Del Valle Road and Hasley Canyon Road

**Are you experiencing any odors**

Yes

Odor Patrol Stops / Stop #15: Intersection of Hasley Canyon Road and Gibraltar Lane

**Are you experiencing any odors**

Yes

Odor Patrol Stops / Stop #16: Intersection of Gibraltar Lane and Alton Way

**Are you experiencing any odors**

Yes

Odor Patrol Stops / Stop #17: Intersection of Castlebury Place and Picadilly Place

**Are you experiencing any odors**

Yes

Odor Patrol Stops / Stop #18: Intersection of Gibraltar Lane and Springvale Lane

**Are you experiencing any odors**

Yes

Odor Patrol Stops / Stop #22: Intersection of Hillcrest Parkway and Park Vista Drive at Castaic Elementary School

**Are you experiencing any odors**

Yes

Odor Patrol Stops / Stop #26: Intersection of Live Oak Elementary School at Saddleridge Way

**Are you experiencing any odors**

Yes

Odor Patrol Stops / Stop #27: Intersection of Rangewood Road and Buckskin Drive

**Are you experiencing any odors**

Yes

<b>Odor Patrol Stops</b>	18 flagged
Stop #1: Chiquito Canyon Road and Driveway leading to the LA County Fire's Del Valle Regional Training Center	2 flagged
<b>Use map locator to enter lat/long for this observation point.</b>	28101 Chiquito Canyon Rd, Castaic, CA 91384, USA (34.4317609, -118.6589423)
<b>Record time at observation point</b>	19 Dec 2023 9:02 AM PST
<b>Record Wind Speed (mph)</b>	0.9
<b>Record Wind Direction</b>	S
<b>Have the weather conditions changed since start of patrol?</b>	No
<b>Are you experiencing any odors</b>	Yes
<b>Description of Odor</b>	Landfill Gas
Reaction gas	
<b>Intensity of Odor</b>	3 - Moderate Odor
<b>Are any corrective actions needed?</b>	
Stop #2: Intersection of Chiquito Canyon Road and Lincoln Avenue	1 flagged
<b>Use map locator to enter lat/long for this observation point.</b>	Chiquito Canyon Rd & Lincoln Ave, California 91355, USA (34.437901, -118.658324)
<b>Record time at observation point</b>	19 Dec 2023 9:00 AM PST
<b>Record Wind Speed (mph)</b>	1.3
<b>Record Wind Direction</b>	N
<b>Have the weather conditions changed since last recorded?</b>	No
<b>Are you experiencing any odors</b>	Yes
<b>Description of Odor</b>	Chemical
Car exhaust	
<b>Intensity of Odor</b>	1 - Very light odor detected
<b>Are any corrective actions needed?</b>	No

Stop #3: Intersection of Lincoln Avenue and Jackson Street

Use map locator to enter lat/long for this observation point.

28543 Lincoln Ave, Castaic, CA  
91384, USA  
(34.4395774, -118.6561263)

Record time at observation point

19 Dec 2023 8:56 AM PST

Record Wind Speed (mph)

0.9

Record Wind Direction

N

Have the weather conditions changed since last recorded?

No

Are you experiencing any odors

No

Stop #4: Intersection of Buchanan Way and Chiquito Canyon Road

Use map locator to enter lat/long for this observation point.

28703 Chiquito Canyon Rd,  
Castaic, CA 91384, USA  
(34.441859799999996,  
-118.6573111)

Record time at observation point

19 Dec 2023 8:50 AM PST

Record Wind Speed (mph)

1.3

Record Wind Direction

NE

Have the weather conditions changed since last recorded?

No

Are you experiencing any odors

No

Stop #5: Intersection of Lincoln Avenue and Harding Avenue

1 flagged

Use map locator to enter lat/long for this observation point.

(34.4432771, -118.6560856)

Record time at observation point

19 Dec 2023 8:49 AM PST

Record Wind Speed (mph)

0.2

Record Wind Direction

NW

Have the weather conditions changed since last recorded?

No

Are you experiencing any odors

Yes

Description of Odor

Landfill Gas

Reaction gas

**Intensity of Odor**

1 - Very light odor detected

**Are any corrective actions needed?**

Stop #6: Intersection of Chiquito Canyon Road and San Martinez Road

1 flagged

**Use map locator to enter lat/long for this observation point.**

30010 San Martinez Rd, Castaic,  
CA 91384, USA  
(34.4449994, -118.6582312)

**Record time at observation point**

19 Dec 2023 8:32 AM PST

**Record Wind Speed (mph)**

0

**Have the weather conditions changed since last recorded?**

No

**Are you experiencing any odors**

Yes

**Description of Odor**

Landfill Gas

Other

**Describe "Other" Odor**

Reaction gas and rosemary

**Intensity of Odor**

2 - Light odor detected

**Are any corrective actions needed?**

Stop #7: Intersection of San Martinez Road and Morningside Drive

1 flagged

**Use map locator to enter lat/long for this observation point.**

(34.446322, -118.6613317)

**Record time at observation point**

19 Dec 2023 8:35 AM PST

**Record Wind Speed (mph)**

0.4

**Record Wind Direction**

N

**Have the weather conditions changed since last recorded?**

No

**Are you experiencing any odors**

Yes

**Description of Odor**

Other

**Describe "Other" Odor**

Citrusy odor

<b>Intensity of Odor</b>	1 - Very light odor detected
<b>Are any corrective actions needed?</b>	No
Stop #8: Intersection of Lexington Drive and Morningside Drive	1 flagged
<b>Use map locator to enter lat/long for this observation point.</b>	29043 Morningside Dr, Castaic, CA 91384, USA (34.4482856, -118.6609568)
<b>Record time at observation point</b>	19 Dec 2023 8:37 AM PST
<b>Record Wind Speed (mph)</b>	0.9
<b>Record Wind Direction</b>	S
<b>Have the weather conditions changed since last recorded?</b>	No
<b>Are you experiencing any odors</b>	Yes
<b>Description of Odor</b>	Residential Waste/Trash Other
<b>Describe "Other" Odor</b>	Sewage and trash
<b>Intensity of Odor</b>	2 - Light odor detected
<b>Are any corrective actions needed?</b>	No
Stop #9: Intersection of Val Verde Road and Trellis Road	1 flagged
<b>Use map locator to enter lat/long for this observation point.</b>	(34.4482477, -118.662928)
<b>Record time at observation point</b>	19 Dec 2023 8:39 AM PST
<b>Record Wind Speed (mph)</b>	0.2
<b>Record Wind Direction</b>	NE
<b>Have the weather conditions changed since last recorded?</b>	No
<b>Are you experiencing any odors</b>	Yes
<b>Description of Odor</b>	Other
<b>Describe "Other" odor</b>	Citrusy odor
<b>Intensity of Odor</b>	1 - Very light odor detected

<b>Are any corrective actions needed?</b>	No
Stop #10: Intersection of San Martinez Road and Euclid Ave.	
<b>Use map locator to enter lat/long for this observation point.</b>	(34.4478974, -118.6659079)
<b>Record time at observation point</b>	19 Dec 2023 8:42 AM PST
<b>Record Wind Speed (mph)</b>	0.9
<b>Record Wind Direction</b>	SE
<b>Have the weather conditions changed since last recorded?</b>	No
<b>Are you experiencing any odors</b>	No
Stop #11: Intersection of San Martinez Road and Keningston Road	
<b>Use map locator to enter lat/long for this observation point.</b>	30702 San Martinez Rd, Castaic, CA 91384, USA (34.4482384, -118.67111870000001)
<b>Record time at observation point</b>	19 Dec 2023 8:44 AM PST
<b>Record Wind Speed (mph)</b>	0.9
<b>Record Wind Direction</b>	SE
<b>Have the weather conditions changed since last recorded?</b>	No
<b>Are you experiencing any odors</b>	No
Stop #12: Intersection of Hunstock Street and Windsor Road	
<b>Use map locator to enter lat/long for this observation point.</b>	(34.4460731, -118.6494877)
<b>Record time at observation point</b>	19 Dec 2023 8:29 AM PST
<b>Record Wind Speed (mph)</b>	1.1
<b>Record Wind Direction</b>	N
<b>Have the weather conditions changed since last recorded?</b>	No
<b>Are you experiencing any odors</b>	No
Stop #13: Intersection of Del Valle Road and Silver Street	2 flagged



Use map locator to enter lat/long for this observation point.

29098 Del Valle Rd, Val Verde, CA  
91384, USA  
(34.4481162,  
-118.65554530000001)

Record time at observation point

19 Dec 2023 8:26 AM PST

Record Wind Speed

0.4

Record Wind Direction

N

Have the weather conditions changed since last recorded?

No

Are you experiencing any odors

Yes

Description of Odor

Landfill Gas

Reaction gas

Intensity of Odor

3 - Moderate Odor

Are any corrective actions needed?

Stop #14: Intersection of Del Valle Road and Hasley Canyon Road

1 flagged

Use map locator to enter lat/long for this observation point.

29007 Hasley Canyon Rd, Castaic,  
CA 91384, USA  
(34.4573002, -118.6415862)

Record time at observation point

19 Dec 2023 8:22 AM PST

Record Wind Speed (mph)

1.3

Record Wind Direction

SE

Have the weather conditions changed since last recorded?

No

Are you experiencing any odors

Yes

Description of Odor

Landfill Gas

Reaction gas

Intensity of Odor

1 - Very light odor detected

Are any corrective actions needed?

Stop #15: Intersection of Hasley Canyon Road and Gibraltar Lane

1 flagged

Use map locator to enter lat/long for this observation point.

28579 Gibraltar Ln, Castaic, CA  
91384, USA  
(34.4551702,  
-118.63360240000002)

Record time at observation point

19 Dec 2023 8:20 AM PST

Record Wind Speed (mph)

2.2

Record Wind Direction

SE

Have the weather conditions changed since last recorded?

No

Are you experiencing any odors

Yes

Description of Odor

Landfill Gas

Reaction gas

Intensity of Odor

1 - Very light odor detected

Are any corrective actions needed?

Stop #16: Intersection of Gibraltar Lane and Alton Way

1 flagged

Use map locator to enter lat/long for this observation point.

28340 Alton Way, Castaic, CA  
91384, USA  
(34.4547214, -118.6302393)

Record time at observation point

19 Dec 2023 8:17 AM PST

Record Wind Speed (mph)

0.9

Record Wind Direction

SW

Have the weather conditions changed since last recorded?

No

Are you experiencing any odors

Yes

Description of Odor

Other

Describe "Other" Odor

Floral fragrance

Intensity of Odor

1 - Very light odor detected

Are any corrective actions needed?

No

Stop #17: Intersection of Castlebury Place and Picadilly Place

1 flagged

Use map locator to enter lat/long for this observation point.

661 Your Home Away!, Castaic, CA

91384, USA  
(34.4536497,  
-118.62767199999998)

<b>Record time at observation point</b>	19 Dec 2023 8:15 AM PST
<b>Record Wind Speed (mph)</b>	0.9
<b>Record Wind Direction</b>	SE
<b>Have the weather conditions changed since last recorded?</b>	No
<b>Are you experiencing any odors</b>	Yes
<b>Description of Odor</b>	Other
<b>Describe "Other" Odor</b>	Burning wood
<b>Intensity of Odor</b>	1 - Very light odor detected
<b>Are any corrective actions needed?</b>	No
Stop #18: Intersection of Gibraltar Lane and Springvale Lane	1 flagged

28256 Springvale Ln, Castaic, CA  
91384, USA  
(34.4555485,  
-118.62855289999997)

<b>Record time at observation point</b>	19 Dec 2023 8:12 AM PST
<b>Record Wind Speed (mph)</b>	0.9
<b>Record Wind Direction</b>	SE
<b>Have the weather conditions changed since last recorded?</b>	No
<b>Are you experiencing any odors</b>	Yes
<b>Description of Odor</b>	Other
<b>Describe "Other" Odor</b>	Fresh cut grass
<b>Intensity of Odor</b>	2 - Light odor detected
<b>Are any corrective actions needed?</b>	No
Stop #19: Intersection of Gibraltar Lane and Cambridge Avenue	

28003 Gibraltar Ln, Castaic, CA

Use map locator to enter lat/long for this observation point.

91384, USA  
(34.4583288, -118.6270032)

Record time at observation point

19 Dec 2023 8:11 AM PST

Record Wind Speed (mph)

0.7

Record Wind Direction

SW

Have the weather conditions changed since last recorded?

No

Are you experiencing any odors

No

Stop #20: Intersection of Cambridge Avenue and Hasley Canyon Road

29619 Newport Pl, Castaic, CA  
91384, USA  
(34.454428199999995,  
-118.62139669999998)

Use map locator to enter lat/long for this observation point.

Record time at observation point

19 Dec 2023 7:46 AM PST

Record Wind Speed (mph)

1.3

Record Wind Direction

W

Have the weather conditions changed since last recorded?

No

Are you experiencing any odors

No

Stop #21: Intersection of The Old Road and Hillcrest Parkway

The Old Rd & Hillcrest Pky,  
California 91384, USA  
(34.470033,  
-118.61671299999998)

Use map locator to enter lat/long for this observation point.

Record time at observation point

19 Dec 2023 8:05 AM PST

Record Wind Speed (mph)

0

Have the weather conditions changed since last recorded?

No

Are you experiencing any odors

No

Stop #22: Intersection of Hillcrest Parkway and Park Vista Drive at Castaic Elementary School

1 flagged

Use map locator to enter lat/long for this observation point.

28333 Foothill Rd, Castaic, CA  
91384, USA

(34.4721086, -118.6298747)

<b>Record time at observation point</b>	19 Dec 2023 8:02 AM PST
<b>Record Wind Speed (mph)</b>	1.6
<b>Record Wind Direction</b>	S
<b>Have the weather conditions changed since last recorded?</b>	No
<b>Are you experiencing any odors</b>	Yes
<b>Description of Odor</b>	Other
<b>Describe "Other" Odor</b>	Allspice and burning wood
<b>Intensity of Odor</b>	2 - Light odor detected
<b>Are any corrective actions needed?</b>	No

Stop #23: Intersection of Creekbed Road and Firebrand Drive

**Use map locator to enter lat/long for this observation point.** 27704 Firebrand Dr, Castaic, CA  
91384, USA  
(34.457861199999996,  
-118.61993810000001)

<b>Record time at observation point</b>	19 Dec 2023 8:08 AM PST
<b>Record Wind Speed (mph)</b>	0.7
<b>Record Wind Direction</b>	SE
<b>Have the weather conditions changed since last recorded?</b>	No
<b>Are you experiencing any odors</b>	No

Stop #24: Intersection of The Old Road and Live Oak Road

**Use map locator to enter lat/long for this observation point.** 29491 The Old Rd, Castaic, CA  
91384, USA  
(34.452941599999996,  
-118.6164008)

<b>Record time at observation point</b>	19 Dec 2023 7:56 AM PST
<b>Record Wind Speed (mph)</b>	0.7
<b>Record Wind Direction</b>	SW

<b>Have the weather conditions changed since last recorded?</b>	No
<b>Are you experiencing any odors</b>	No
Stop #25: Intersection of Live Oak Road and Hidden Trail Road	
<b>Use map locator to enter lat/long for this observation point.</b>	27662 Buckskin Dr, Castaic, CA 91384, USA (34.4501688, -118.61797809999999)
<b>Record time at observation point</b>	19 Dec 2023 7:54 AM PST
<b>Record Wind Speed (mph)</b>	0.9
<b>Record Wind Direction</b>	NW
<b>Have the weather conditions changed since last recorded?</b>	No
<b>Are you experiencing any odors</b>	No
Stop #26: Intersection of Live Oak Elementary School at Saddleridge Way	
<b>Use map locator to enter lat/long for this observation point.</b>	27710 Rangewood Rd, Castaic, CA 91384, USA (34.450107599999996, -118.61922759999999)
<b>Record time at observation point</b>	19 Dec 2023 7:53 AM PST
<b>Record Wind Speed (mph)</b>	0
<b>Have the weather conditions changed since last recorded?</b>	No
<b>Are you experiencing any odors</b>	Yes
<b>Description of Odor</b>	Other
<b>Describe "Other" Odor</b>	Household cleanser
<b>Intensity of Odor</b>	1 - Very light odor detected
<b>Are any corrective actions needed?</b>	No
Stop #27: Intersection of Rangewood Road and Buckskin Drive	
<b>Use map locator to enter lat/long for this observation point.</b>	29165 Saddleridge Way, Castaic, CA 91384, USA (34.4491454, -118.62033539999999)

Record time at observation point

19 Dec 2023 7:51 AM PST

Record Wind Speed (mph)

1.1

Record Wind Direction

NE

Have the weather conditions changed since last recorded?

No

Are you experiencing any odors

Yes

Description of Odor

Other

Describe "Other" Odor

Household cleanser

Intensity of Odor

1 - Very light odor detected

Are any corrective actions needed?

No

Stop #28: Intersection of Quincy Street and Cambridge Avenue

Use map locator to enter lat/long for this observation point.

27803 Quincy St, Castaic, CA  
91384, USA  
(34.453026699999995,  
-118.62002930000001)

Record time at observation point

19 Dec 2023 7:48 AM PST

Record Wind Speed (mph)

0.7

Record Wind Direction

NE

Have the weather conditions changed since last recorded?

No

Are you experiencing any odors

No

Stop #29: Intersection of Hasley Canyon Road and Commerce Center Drive (Santa Clarita Valley International School & Playmakers Preschool)

Use map locator to enter lat/long for this observation point.

28050 Hasley Canyon Rd, Castaic,  
CA 91384, USA  
(34.4509472, -118.6247111)

Record time at observation point

19 Dec 2023 7:43 AM PST

Record Wind Speed (mph)

0.4

Record Wind Direction

NE

Have the weather conditions changed since last recorded?

No

**Are you experiencing any odors**

No

Stop #30: Intersection of Commerce Center Drive and Witherspoon Parkway

**Use map locator to enter lat/long for this observation point.**

Commerce Center Dr &  
Witherspoon Pky, California  
91355, USA  
(34.445074999999996,  
-118.62639800000001)

**Record time at observation point**

19 Dec 2023 7:41 AM PST

**Record Wind Speed (mph)**

0.4

**Record Wind Direction**

SW

**Have the weather conditions changed since last recorded?**

No

**Are you experiencing any odors**

No

Stop #31: Intersection of Franklin Parkway and driveway leading to the United States Postal Service

**Use map locator to enter lat/long for this observation point.**

28000 Franklin Pkwy, Valencia, CA  
91355, USA  
(34.4352261,  
-118.62850189999997)

**Record time at observation point**

19 Dec 2023 7:38 AM PST

**Record Wind Speed (mph)**

0.9

**Record Wind Direction**

NW

**Have the weather conditions changed since last recorded?**

No

**Are you experiencing any odors**

No

Stop #32: Intersection of Henry Mayo Drive and Cambridge View Drive, leading into the Valencia Travel Village RV Resort

**Use map locator to enter lat/long for this observation point.**

CA-126, Castaic, CA 91384, USA  
(34.4300457, -118.6245097)

**Record time at observation point**

19 Dec 2023 7:14 AM PST

**Record Wind Speed (mph)**

0.9

**Record Wind Direction**

SW



<b>Have the weather conditions changed since last recorded?</b>	No
<b>Are you experiencing any odors</b>	No
Odor Compliance with Stipulated Order for Abatement	
<b>Have you recorded Odor Intensity of 3 (3 - Moderate Odor) or higher at 3 or more stops?</b>	No

**Recorder Signature**



Julian Jenkins  
19 Dec 2023 9:03 AM PST

---

**Upon completion of this patrol, please check the box to trigger necessary notifications.**

# 4050 - Chiquita Odor Patrol Template

Complete

<b>Score</b>	3 / 3 (100%)	<b>Flagged items</b>	0	<b>Actions</b>	0
<b>Conducted on</b>	19 Dec 2023 7:40 PM PST				
<b>Prepared by</b>	Chiquita Landfill				
<b>If the name of the person conducting the Patrol does not appear above, please enter it here:</b>	Adrian and Nicolas				
<b>What type of patrol is this?</b>	Regular Patrol				
<b>Weather Conditions at the time of patrol.</b>	Cloudy				
<b>Temperature at time of Patrol</b>	55°F Should be between -50°F to 125°F				
<b>I acknowledge that I have not visited the Reaction Area, working face, or other areas where exposed trash or landfill gas odors exist at Chiquita Canyon Landfill within four (4) hours prior to conducting the odor surveillance.</b>	<input checked="" type="checkbox"/>				
<b>I acknowledge that I will assess each Patrol Stop while standing outside of the vehicle.</b>	<input checked="" type="checkbox"/>				

### Odor Patrol Stops

Stop #1: Chiquito Canyon Road and Driveway leading to the LA County Fire's Del Valle Regional Training Center

Use map locator to enter lat/long for this observation point.

28101 Chiquito Canyon Rd,  
Castaic, CA 91384, USA  
(34.4317609, -118.6589423)

Record time at observation point

19 Dec 2023 7:44 PM PST

Record Wind Speed (mph)

2.1

Record Wind Direction

SE

Have the weather conditions changed since start of patrol?

No

Are you experiencing any odors

No

Stop #2: Intersection of Chiquito Canyon Road and Lincoln Avenue

Use map locator to enter lat/long for this observation point.

Chiquito Canyon Rd & Lincoln Ave,  
California 91355, USA  
(34.437901, -118.658324)

Record time at observation point

19 Dec 2023 7:46 PM PST

Record Wind Speed (mph)

0

Have the weather conditions changed since last recorded?

No

Are you experiencing any odors

No

Stop #3: Intersection of Lincoln Avenue and Jackson Street

Use map locator to enter lat/long for this observation point.

Chiquito Canyon Rd & Lincoln Ave,  
California 91355, USA  
(34.437901, -118.658324)

Record time at observation point

19 Dec 2023 7:47 PM PST

Record Wind Speed (mph)

.9

Record Wind Direction

NW

Have the weather conditions changed since last recorded?

No

Are you experiencing any odors

No

Stop #4: Intersection of Buchanan Way and Chiquito Canyon Road

Use map locator to enter lat/long for this observation point.

11629 Daleside Ave, Hawthorne,  
CA 90250, USA  
(34.443070999999996,  
-118.655496)

Record time at observation point

19 Dec 2023 7:49 PM PST

Record Wind Speed (mph)

0

Have the weather conditions changed since last recorded?

No

Are you experiencing any odors

No

Stop #5: Intersection of Lincoln Avenue and Harding Avenue

Use map locator to enter lat/long for this observation point.

11629 Daleside Ave, Hawthorne,  
CA 90250, USA  
(34.443070999999996,  
-118.655496)

Record time at observation point

19 Dec 2023 7:48 PM PST

Record Wind Speed (mph)

1.6

Record Wind Direction

N

Have the weather conditions changed since last recorded?

No

Are you experiencing any odors

No

Stop #6: Intersection of Chiquito Canyon Road and San Martinez Road

Use map locator to enter lat/long for this observation point.

(34.4449958, -118.6578218)

Record time at observation point

19 Dec 2023 7:51 PM PST

Record Wind Speed (mph)

2.5

Record Wind Direction

N

Have the weather conditions changed since last recorded?

No

Are you experiencing any odors

No

Stop #7: Intersection of San Martinez Road and Morningside Drive

**Use map locator to enter lat/long for this observation point.** (34.4449572, -118.6577886)

**Record time at observation point** 19 Dec 2023 7:52 PM PST

**Record Wind Speed (mph)** 1.1

**Record Wind Direction** S

**Have the weather conditions changed since last recorded?** No

**Are you experiencing any odors** No

Stop #8: Intersection of Lexington Drive and Morningside Drive

**Use map locator to enter lat/long for this observation point.** (34.4465663, -118.6613044)

**Record time at observation point** 19 Dec 2023 7:54 PM PST

**Record Wind Speed (mph)** 1.1

**Record Wind Direction** N

**Have the weather conditions changed since last recorded?** No

**Are you experiencing any odors** No

Stop #9: Intersection of Val Verde Road and Trellis Road

**Use map locator to enter lat/long for this observation point.** (34.4482954, -118.6606913)

**Record time at observation point** 19 Dec 2023 7:55 PM PST

**Record Wind Speed (mph)** .2

**Record Wind Direction** S

**Have the weather conditions changed since last recorded?** No

**Are you experiencing any odors** No

Stop #10: Intersection of San Martinez Road and Euclid Ave.

**Use map locator to enter lat/long for this observation point.** (34.448026, -118.6627906)

**Record time at observation point** 19 Dec 2023 7:56 PM PST

**Record Wind Speed (mph)** 0

<b>Have the weather conditions changed since last recorded?</b>	No
<b>Are you experiencing any odors</b>	No
Stop #11: Intersection of San Martinez Road and Keningston Road	
<b>Use map locator to enter lat/long for this observation point.</b>	30333 San Martinez Rd, Castaic, CA 91384, USA (34.4478645, -118.66565609999999)
<b>Record time at observation point</b>	19 Dec 2023 7:58 PM PST
<b>Record Wind Speed (mph)</b>	.4
<b>Record Wind Direction</b>	W
<b>Have the weather conditions changed since last recorded?</b>	No
<b>Are you experiencing any odors</b>	No
Stop #12: Intersection of Hunstock Street and Windsor Road	
<b>Use map locator to enter lat/long for this observation point.</b>	(34.44846, -118.6711265)
<b>Record time at observation point</b>	19 Dec 2023 8:02 PM PST
<b>Record Wind Speed (mph)</b>	.9
<b>Record Wind Direction</b>	SW
<b>Have the weather conditions changed since last recorded?</b>	No
<b>Are you experiencing any odors</b>	No
Stop #13: Intersection of Del Valle Road and Silver Street	
<b>Use map locator to enter lat/long for this observation point.</b>	(34.4483778, -118.6554119)
<b>Record time at observation point</b>	19 Dec 2023 8:04 PM PST
<b>Record Wind Speed</b>	.9
<b>Record Wind Direction</b>	W
<b>Have the weather conditions changed since last recorded?</b>	No
<b>Are you experiencing any odors</b>	No

Stop #14: Intersection of Del Valle Road and Hasley Canyon Road

Use map locator to enter lat/long for this observation point. (34.4484998, -118.6553667)

Record time at observation point 19 Dec 2023 8:07 PM PST

Record Wind Speed (mph) 0

Have the weather conditions changed since last recorded? No

Are you experiencing any odors No

Stop #15: Intersection of Hasley Canyon Road and Gibraltar Lane

Use map locator to enter lat/long for this observation point. (34.4570579, -118.6412318)

Record time at observation point 19 Dec 2023 8:08 PM PST

Record Wind Speed (mph) .9

Record Wind Direction N

Have the weather conditions changed since last recorded? No

Are you experiencing any odors No

Stop #16: Intersection of Gibraltar Lane and Alton Way

Use map locator to enter lat/long for this observation point. 28340 Alton Way, Castaic, CA 91384, USA (34.4547214, -118.6302393)

Record time at observation point 19 Dec 2023 8:09 PM PST

Record Wind Speed (mph) 0

Have the weather conditions changed since last recorded? No

Are you experiencing any odors No

Stop #17: Intersection of Castlebury Place and Picadilly Place

Use map locator to enter lat/long for this observation point. 28340 Alton Way, Castaic, CA 91384, USA (34.4547214, -118.6302393)

Record time at observation point 19 Dec 2023 8:10 PM PST



<b>Record Wind Speed (mph)</b>	0
<b>Have the weather conditions changed since last recorded?</b>	No
<b>Are you experiencing any odors</b>	No
Stop #18: Intersection of Gibraltar Lane and Springvale Lane	
<b>Use map locator to enter lat/long for this observation point.</b>	28233 Springvale Ln, Castaic, CA 91384, USA (34.455528199999996, -118.6273631)
<b>Record time at observation point</b>	19 Dec 2023 8:12 PM PST
<b>Record Wind Speed (mph)</b>	.2
<b>Record Wind Direction</b>	N
<b>Have the weather conditions changed since last recorded?</b>	No
<b>Are you experiencing any odors</b>	No
Stop #19: Intersection of Gibraltar Lane and Cambridge Avenue	
<b>Use map locator to enter lat/long for this observation point.</b>	28011 Gibraltar Ln, Castaic, CA 91384, USA (34.458287299999995, -118.62732229999999)
<b>Record time at observation point</b>	19 Dec 2023 8:12 PM PST
<b>Record Wind Speed (mph)</b>	0
<b>Have the weather conditions changed since last recorded?</b>	No
<b>Are you experiencing any odors</b>	No
Stop #20: Intersection of Cambridge Avenue and Hasley Canyon Road	
<b>Use map locator to enter lat/long for this observation point.</b>	29641 Cambridge Ave, Castaic, CA 91384, USA (34.4554386, -118.62258190000001)
<b>Record time at observation point</b>	19 Dec 2023 8:14 PM PST
<b>Record Wind Speed (mph)</b>	1.3
<b>Record Wind Direction</b>	SE

<b>Have the weather conditions changed since last recorded?</b>	No
<b>Are you experiencing any odors</b>	No
Stop #21: Intersection of The Old Road and Hillcrest Parkway	
<b>Use map locator to enter lat/long for this observation point.</b>	27610 Iris Pl, Castaic, CA 91384, USA (34.470656, -118.6171576)
<b>Record time at observation point</b>	19 Dec 2023 8:18 PM PST
<b>Record Wind Speed (mph)</b>	1.6
<b>Record Wind Direction</b>	E
<b>Have the weather conditions changed since last recorded?</b>	No
<b>Are you experiencing any odors</b>	No
Stop #22: Intersection of Hillcrest Parkway and Park Vista Drive at Castaic Elementary School	
<b>Use map locator to enter lat/long for this observation point.</b>	28332 Foothill Rd, Castaic, CA 91384, USA (34.471645699999996, -118.62989749999998)
<b>Record time at observation point</b>	19 Dec 2023 8:19 PM PST
<b>Record Wind Speed (mph)</b>	1.3
<b>Record Wind Direction</b>	W
<b>Have the weather conditions changed since last recorded?</b>	No
<b>Are you experiencing any odors</b>	No
Stop #23: Intersection of Creekbed Road and Firebrand Drive	
<b>Use map locator to enter lat/long for this observation point.</b>	27634 Firebrand Dr, Castaic, CA 91384, USA (34.4574405, -118.61893529999998)
<b>Record time at observation point</b>	19 Dec 2023 8:15 PM PST
<b>Record Wind Speed (mph)</b>	.9
<b>Record Wind Direction</b>	N

<b>Have the weather conditions changed since last recorded?</b>	No
<b>Are you experiencing any odors</b>	No
Stop #24: Intersection of The Old Road and Live Oak Road	
<b>Use map locator to enter lat/long for this observation point.</b>	30455 Park Vista Dr, Castaic, CA 91384, USA (34.472168100000005, -118.6304217)
<b>Record time at observation point</b>	19 Dec 2023 8:41 PM PST
<b>Record Wind Speed (mph)</b>	0
<b>Have the weather conditions changed since last recorded?</b>	No
<b>Are you experiencing any odors</b>	No
Stop #25: Intersection of Live Oak Road and Hidden Trail Road	
<b>Use map locator to enter lat/long for this observation point.</b>	27305 Live Oak Rd, Castaic, CA 91384, USA (34.453432, -118.61653299999998)
<b>Record time at observation point</b>	19 Dec 2023 8:42 PM PST
<b>Record Wind Speed (mph)</b>	2
<b>Record Wind Direction</b>	W
<b>Have the weather conditions changed since last recorded?</b>	No
<b>Are you experiencing any odors</b>	No
Stop #26: Intersection of Live Oak Elementary School at Saddleridge Way	
<b>Use map locator to enter lat/long for this observation point.</b>	27710 Rangewood Rd, Castaic, CA 91384, USA (34.450107599999996, -118.61922759999999)
<b>Record time at observation point</b>	19 Dec 2023 8:43 PM PST
<b>Record Wind Speed (mph)</b>	.9
<b>Record Wind Direction</b>	SW
<b>Have the weather conditions changed since last recorded?</b>	No

**Are you experiencing any odors**

No

Stop #27: Intersection of Rangewood Road and Buckskin Drive

**Use map locator to enter lat/long for this observation point.**

29203 Saddleridge Way, Castaic,  
CA 91384, USA  
(34.4492799,  
-118.62036769999999)

**Record time at observation point**

19 Dec 2023 8:44 PM PST

**Record Wind Speed (mph)**

.2

**Record Wind Direction**

N

**Have the weather conditions changed since last recorded?**

No

**Are you experiencing any odors**

No

Stop #28: Intersection of Quincy Street and Cambridge Avenue

**Use map locator to enter lat/long for this observation point.**

29203 Saddleridge Way, Castaic,  
CA 91384, USA  
(34.4492799,  
-118.62036769999999)

**Record time at observation point**

19 Dec 2023 8:45 PM PST

**Record Wind Speed (mph)**

.7

**Record Wind Direction**

E

**Have the weather conditions changed since last recorded?**

No

**Are you experiencing any odors**

No

Stop #29: Intersection of Hasley Canyon Road and Commerce  
Center Drive (Santa Clarita Valley International School &  
Playmakers Preschool)

**Use map locator to enter lat/long for this observation point.**

Commerce Center

**Record time at observation point**

19 Dec 2023 8:53 PM PST

**Record Wind Speed (mph)**

.2

**Record Wind Direction**

S

**Have the weather conditions changed since last recorded?**

No

**Are you experiencing any odors**

No

Stop #30: Intersection of Commerce Center Drive and Witherspoon Parkway

27803 Quincy St, Castaic, CA  
91384, USA  
(34.453026699999995,  
-118.62002930000001)

**Use map locator to enter lat/long for this observation point.**

**Record time at observation point**

19 Dec 2023 8:49 PM PST

**Record Wind Speed (mph)**

.2

**Record Wind Direction**

NE

**Have the weather conditions changed since last recorded?**

No

**Are you experiencing any odors**

No

Stop #31: Intersection of Franklin Parkway and driveway leading to the United States Postal Service

28050 Hasley Canyon Rd, Castaic,  
CA 91384, USA  
(34.4509472, -118.6247111)

**Use map locator to enter lat/long for this observation point.**

**Record time at observation point**

19 Dec 2023 8:50 PM PST

**Record Wind Speed (mph)**

3.2

**Record Wind Direction**

S

**Have the weather conditions changed since last recorded?**

No

**Are you experiencing any odors**

No

Stop #32: Intersection of Henry Mayo Drive and Cambridge View Drive, leading into the Valencia Travel Village RV Resort

Commerce Center Dr &  
Witherspoon Pky, California  
91384, USA  
(34.445912, -118.626105)

**Use map locator to enter lat/long for this observation point.**

**Record time at observation point**

19 Dec 2023 8:52 PM PST

**Record Wind Speed (mph)**

1.3

**Record Wind Direction**

S

<b>Have the weather conditions changed since last recorded?</b>	No
<b>Are you experiencing any odors</b>	No
Odor Compliance with Stipulated Order for Abatement	
<b>Have you recorded Odor Intensity of 3 (3 - Moderate Odor) or higher at 3 or more stops?</b>	No

**Recorder Signature**



adrian mendoza  
19 Dec 2023 8:52 PM PST

---

**Upon completion of this patrol, please check the box to trigger necessary notifications.**

---



# 4050 - Chiquita Odor Patrol Template

Complete

<b>Score</b>	3 / 3 (100%)	<b>Flagged items</b>	0	<b>Actions</b>	0
<b>Conducted on</b>	20 Dec 2023 8:09 PM PST				
<b>Prepared by</b>	Chiquita Landfill				
<b>If the name of the person conducting the Patrol does not appear above, please enter it here:</b>	Nicolas and adrian				
<b>What type of patrol is this?</b>	Regular Patrol				
<b>Weather Conditions at the time of patrol.</b>	Partly Cloudy Rain				
<b>Amount of Precipitation in past 24 hours (in.)</b>	0.5				
<b>Temperature at time of Patrol</b>	57°F Should be between -50°F to 125°F				
<b>I acknowledge that I have not visited the Reaction Area, working face, or other areas where exposed trash or landfill gas odors exist at Chiquita Canyon Landfill within four (4) hours prior to conducting the odor surveillance.</b>	<input checked="" type="checkbox"/>				
<b>I acknowledge that I will assess each Patrol Stop while standing outside of the vehicle.</b>	<input checked="" type="checkbox"/>				



## Odor Patrol Stops

Stop #1: Chiquito Canyon Road and Driveway leading to the LA County Fire's Del Valle Regional Training Center

Use map locator to enter lat/long for this observation point.

28101 Chiquito Canyon Rd,  
Castaic, CA 91384, USA  
(34.4327423, -118.6590919)

Record time at observation point

20 Dec 2023 8:12 PM PST

Record Wind Speed (mph)

0.2

Record Wind Direction

SW

Have the weather conditions changed since start of patrol?

No

Are you experiencing any odors

No

Stop #2: Intersection of Chiquito Canyon Road and Lincoln Avenue

Use map locator to enter lat/long for this observation point.

28464 Chiquito Canyon Rd,  
Castaic, CA 91384, USA  
(34.438305899999996,  
-118.65799469999999)

Record time at observation point

20 Dec 2023 8:14 PM PST

Record Wind Speed (mph)

1.3

Record Wind Direction

S

Have the weather conditions changed since last recorded?

No

Are you experiencing any odors

No

Stop #3: Intersection of Lincoln Avenue and Jackson Street

Use map locator to enter lat/long for this observation point.

28543 Lincoln Ave, Castaic, CA  
91384, USA  
(34.4395774, -118.6561263)

Record time at observation point

20 Dec 2023 8:15 PM PST

Record Wind Speed (mph)

0.3

Record Wind Direction

S

Have the weather conditions changed since last recorded?

No

<b>Are you experiencing any odors</b>	No
Stop #4: Intersection of Buchanan Way and Chiquito Canyon Road	
<b>Use map locator to enter lat/long for this observation point.</b>	28703 Chiquito Canyon Rd, Castaic, CA 91384, USA (34.441859799999996, -118.6573111)
<b>Record time at observation point</b>	20 Dec 2023 8:17 PM PST
<b>Record Wind Speed (mph)</b>	0.7
<b>Record Wind Direction</b>	S
<b>Have the weather conditions changed since last recorded?</b>	No
<b>Are you experiencing any odors</b>	No
Stop #5: Intersection of Lincoln Avenue and Harding Avenue	
<b>Use map locator to enter lat/long for this observation point.</b>	28900 Chiquito Canyon Rd, Castaic, CA 91384, USA (34.4451696, -118.65758459999999)
<b>Record time at observation point</b>	20 Dec 2023 8:16 PM PST
<b>Record Wind Speed (mph)</b>	0.2
<b>Record Wind Direction</b>	S
<b>Have the weather conditions changed since last recorded?</b>	No
<b>Are you experiencing any odors</b>	No
Stop #6: Intersection of Chiquito Canyon Road and San Martinez Road	
<b>Use map locator to enter lat/long for this observation point.</b>	San Martinez Rd & Chiquito Canyon Rd, Val Verde, CA 91384, USA (34.445074, -118.657935)
<b>Record time at observation point</b>	20 Dec 2023 8:19 PM PST
<b>Record Wind Speed (mph)</b>	2.5
<b>Record Wind Direction</b>	N

<b>Have the weather conditions changed since last recorded?</b>	No
<b>Are you experiencing any odors</b>	No
Stop #7: Intersection of San Martinez Road and Morningside Drive	
<b>Use map locator to enter lat/long for this observation point.</b>	San Martinez Road And Morningside Drive
<b>Record time at observation point</b>	20 Dec 2023 8:21 PM PST
<b>Record Wind Speed (mph)</b>	0.2
<b>Record Wind Direction</b>	N
<b>Have the weather conditions changed since last recorded?</b>	No
<b>Are you experiencing any odors</b>	No
Stop #8: Intersection of Lexington Drive and Morningside Drive	
<b>Use map locator to enter lat/long for this observation point.</b>	30135 Lexington Dr, Castaic, CA 91384, USA (34.4485287, -118.66089989999999)
<b>Record time at observation point</b>	20 Dec 2023 8:22 PM PST
<b>Record Wind Speed (mph)</b>	0
<b>Have the weather conditions changed since last recorded?</b>	No
<b>Are you experiencing any odors</b>	No
Stop #9: Intersection of Val Verde Road and Trellis Road	
<b>Use map locator to enter lat/long for this observation point.</b>	(34.4480181, -118.662944)
<b>Record time at observation point</b>	20 Dec 2023 8:23 PM PST
<b>Record Wind Speed (mph)</b>	1.3
<b>Record Wind Direction</b>	S
<b>Have the weather conditions changed since last recorded?</b>	No
<b>Are you experiencing any odors</b>	No

Stop #10: Intersection of San Martinez Road and Euclid Ave.

Use map locator to enter lat/long for this observation point. (34.4477915, -118.6658277)

Record time at observation point 20 Dec 2023 8:24 PM PST

Record Wind Speed (mph) 0.2

Record Wind Direction E

Have the weather conditions changed since last recorded? No

Are you experiencing any odors No

Stop #11: Intersection of San Martinez Road and Keningston Road

Use map locator to enter lat/long for this observation point. 30646 San Martinez Rd, Castaic, CA 91384, USA (34.4482237, -118.67070860000001)

Record time at observation point 20 Dec 2023 8:25 PM PST

Record Wind Speed (mph) 2.0

Record Wind Direction E

Have the weather conditions changed since last recorded? No

Are you experiencing any odors No

Stop #12: Intersection of Hunstock Street and Windsor Road

Use map locator to enter lat/long for this observation point. (34.4459991, -118.6494758)

Record time at observation point 20 Dec 2023 8:34 PM PST

Record Wind Speed (mph) 0.2

Record Wind Direction S

Have the weather conditions changed since last recorded? No

Are you experiencing any odors No

Stop #13: Intersection of Del Valle Road and Silver Street

Use map locator to enter lat/long for this observation point. (34.4486577, -118.6552421)

Record time at observation point

20 Dec 2023 8:36 PM PST

Record Wind Speed

1.9

Record Wind Direction

S

Have the weather conditions changed since last recorded?

No

Are you experiencing any odors

No

Stop #14: Intersection of Del Valle Road and Hasley Canyon Road

Use map locator to enter lat/long for this observation point.

(34.4570428, -118.6412279)

Record time at observation point

20 Dec 2023 8:38 PM PST

Record Wind Speed (mph)

1.8

Record Wind Direction

NE

Have the weather conditions changed since last recorded?

No

Are you experiencing any odors

No

Stop #15: Intersection of Hasley Canyon Road and Gibraltar Lane

Use map locator to enter lat/long for this observation point.

(34.4550983, -118.6335191)

Record time at observation point

20 Dec 2023 8:39 PM PST

Record Wind Speed (mph)

0

Have the weather conditions changed since last recorded?

No

Are you experiencing any odors

No

Stop #16: Intersection of Gibraltar Lane and Alton Way

Use map locator to enter lat/long for this observation point.

28340 Alton Way, Castaic, CA  
91384, USA  
(34.4547214, -118.6302393)

Record time at observation point

20 Dec 2023 8:40 PM PST

Record Wind Speed (mph)

0.4

Record Wind Direction

N

<b>Have the weather conditions changed since last recorded?</b>	No
<b>Are you experiencing any odors</b>	No
Stop #17: Intersection of Castlebury Place and Picadilly Place	
<b>Use map locator to enter lat/long for this observation point.</b>	661 Your Home Away!, Castaic, CA 91384, USA (34.4536497, -118.62767199999998)
<b>Record time at observation point</b>	20 Dec 2023 8:42 PM PST
<b>Record Wind Speed (mph)</b>	0
<b>Have the weather conditions changed since last recorded?</b>	No
<b>Are you experiencing any odors</b>	No
Stop #18: Intersection of Gibraltar Lane and Springvale Lane	
<b>Use map locator to enter lat/long for this observation point.</b>	28257 Springvale Ln, Castaic, CA 91384, USA (34.4558965, -118.62827940000001)
<b>Record time at observation point</b>	20 Dec 2023 8:43 PM PST
<b>Record Wind Speed (mph)</b>	0.9
<b>Record Wind Direction</b>	E
<b>Have the weather conditions changed since last recorded?</b>	No
<b>Are you experiencing any odors</b>	No
Stop #19: Intersection of Gibraltar Lane and Cambridge Avenue	
<b>Use map locator to enter lat/long for this observation point.</b>	29823 Cambridge Ave, Castaic, CA 91384, USA (34.457917099999996, -118.62698039999998)
<b>Record time at observation point</b>	20 Dec 2023 8:44 PM PST
<b>Record Wind Speed (mph)</b>	0.9
<b>Record Wind Direction</b>	S
<b>Have the weather conditions changed since last recorded?</b>	No

**Are you experiencing any odors**

No

Stop #20: Intersection of Cambridge Avenue and Hasley Canyon Road

29615 Cambridge Ave, Castaic, CA  
91384, USA  
(34.4551637,  
-118.62194369999999)

**Use map locator to enter lat/long for this observation point.**

**Record time at observation point**

20 Dec 2023 8:45 PM PST

**Record Wind Speed (mph)**

1.1

**Record Wind Direction**

S

**Have the weather conditions changed since last recorded?**

No

**Are you experiencing any odors**

No

Stop #21: Intersection of The Old Road and Hillcrest Parkway

27606 Iris Pl, Castaic, CA 91384,  
USA  
(34.4706908,  
-118.61702079999998)

**Use map locator to enter lat/long for this observation point.**

**Record time at observation point**

20 Dec 2023 8:49 PM PST

**Record Wind Speed (mph)**

0

**Have the weather conditions changed since last recorded?**

No

**Are you experiencing any odors**

No

Stop #22: Intersection of Hillcrest Parkway and Park Vista Drive at Castaic Elementary School

28332 Foothill Rd, Castaic, CA  
91384, USA  
(34.471645699999996,  
-118.62989749999998)

**Use map locator to enter lat/long for this observation point.**

**Record time at observation point**

20 Dec 2023 8:51 PM PST

**Record Wind Speed (mph)**

0

**Have the weather conditions changed since last recorded?**

No

**Are you experiencing any odors**

No

Stop #23: Intersection of Creekbed Road and Firebrand Drive

Use map locator to enter lat/long for this observation point.

27704 Firebrand Dr, Castaic, CA  
91384, USA  
(34.457861199999996,  
-118.61993810000001)

Record time at observation point

20 Dec 2023 8:46 PM PST

Record Wind Speed (mph)

0

Have the weather conditions changed since last recorded?

No

Are you experiencing any odors

No

Stop #24: Intersection of The Old Road and Live Oak Road

Use map locator to enter lat/long for this observation point.

27305 Live Oak Rd, Castaic, CA  
91384, USA  
(34.453375,  
-118.61646859999999)

Record time at observation point

20 Dec 2023 8:54 PM PST

Record Wind Speed (mph)

0.2

Record Wind Direction

E

Have the weather conditions changed since last recorded?

No

Are you experiencing any odors

No

Stop #25: Intersection of Live Oak Road and Hidden Trail Road

Use map locator to enter lat/long for this observation point.

27704 Buckskin Dr, Castaic, CA  
91384, USA  
(34.4498606, -118.6182516)

Record time at observation point

20 Dec 2023 8:55 PM PST

Record Wind Speed (mph)

0

Have the weather conditions changed since last recorded?

No

Are you experiencing any odors

No

Stop #26: Intersection of Live Oak Elementary School at  
Saddleridge Way

Use map locator to enter lat/long for this observation point.

27710 Rangewood Rd, Castaic, CA  
91384, USA



(34.450107599999996,  
-118.61922759999999)

**Record time at observation point**

20 Dec 2023 8:56 PM PST

**Record Wind Speed (mph)**

0

**Have the weather conditions changed since last recorded?**

No

**Are you experiencing any odors**

No

Stop #27: Intersection of Rangewood Road and Buckskin Drive

**Use map locator to enter lat/long for this observation point.**

29165 Saddleridge Way, Castaic,  
CA 91384, USA  
(34.4491454,  
-118.62033539999999)

**Record time at observation point**

20 Dec 2023 8:57 PM PST

**Record Wind Speed (mph)**

1.3

**Record Wind Direction**

S

**Have the weather conditions changed since last recorded?**

No

**Are you experiencing any odors**

No

Stop #28: Intersection of Quincy Street and Cambridge Avenue

**Use map locator to enter lat/long for this observation point.**

27727 Quincy St, Castaic, CA  
91384, USA  
(34.4531311, -118.619619)

**Record time at observation point**

20 Dec 2023 8:59 PM PST

**Record Wind Speed (mph)**

0

**Have the weather conditions changed since last recorded?**

No

**Are you experiencing any odors**

No

Stop #29: Intersection of Hasley Canyon Road and Commerce  
Center Drive (Santa Clarita Valley International School &  
Playmakers Preschool)

**Use map locator to enter lat/long for this observation point.**

28050 Hasley Canyon Rd, Castaic,  
CA 91384, USA  
(34.4509472, -118.6247111)

**Record time at observation point**

20 Dec 2023 9:02 PM PST

<b>Record Wind Speed (mph)</b>	0.9
<b>Record Wind Direction</b>	E
<b>Have the weather conditions changed since last recorded?</b>	No
<b>Are you experiencing any odors</b>	No
Stop #30: Intersection of Commerce Center Drive and Witherspoon Parkway	
<b>Use map locator to enter lat/long for this observation point.</b>	(34.4460665, -118.6264154)
<b>Record time at observation point</b>	20 Dec 2023 9:03 PM PST
<b>Record Wind Speed (mph)</b>	3.6
<b>Record Wind Direction</b>	S
<b>Have the weather conditions changed since last recorded?</b>	No
<b>Are you experiencing any odors</b>	No
Stop #31: Intersection of Franklin Parkway and driveway leading to the United States Postal Service	
<b>Use map locator to enter lat/long for this observation point.</b>	28000 Franklin Pkwy, Valencia, CA 91355, USA (34.4352261, -118.62850189999997)
<b>Record time at observation point</b>	20 Dec 2023 9:06 PM PST
<b>Record Wind Speed (mph)</b>	0.9
<b>Record Wind Direction</b>	W
<b>Have the weather conditions changed since last recorded?</b>	No
<b>Are you experiencing any odors</b>	No
Stop #32: Intersection of Henry Mayo Drive and Cambridge View Drive, leading into the Valencia Travel Village RV Resort	
<b>Use map locator to enter lat/long for this observation point.</b>	Cambridge View Dr, Valencia, CA 91355, USA (34.4294482210997, -118.6250599846244)
<b>Record time at observation point</b>	20 Dec 2023 9:08 PM PST

<b>Record Wind Speed (mph)</b>	0.9
<b>Record Wind Direction</b>	E
<b>Have the weather conditions changed since last recorded?</b>	No
<b>Are you experiencing any odors</b>	No
Odor Compliance with Stipulated Order for Abatement	
<b>Have you recorded Odor Intensity of 3 (3 - Moderate Odor) or higher at 3 or more stops?</b>	No

**Recorder Signature**



nicolas and adrian  
20 Dec 2023 9:11 PM PST

---

**Upon completion of this patrol, please check the box to trigger necessary notifications.**

---



# 4050 - Chiquita Odor Patrol Template

Complete

<b>Score</b>	3 / 3 (100%)	<b>Flagged items</b>	7	<b>Actions</b>	0
<b>Conducted on</b>	20 Dec 2023 6:59 AM PST				
<b>Prepared by</b>	Chiquita Landfill				
<b>If the name of the person conducting the Patrol does not appear above, please enter it here:</b>	Julian Jenkins				
<b>What type of patrol is this?</b>	Regular Patrol				
<b>Weather Conditions at the time of patrol.</b>	Occasional sprinkle				
	Cloudy	Rain			
<b>Amount of Precipitation in past 24 hours (in.)</b>	0.25				
<b>Temperature at time of Patrol</b>	57°F Should be between -50°F to 125°F				
<b>I acknowledge that I have not visited the Reaction Area, working face, or other areas where exposed trash or landfill gas odors exist at Chiquita Canyon Landfill within four (4) hours prior to conducting the odor surveillance.</b>	<input checked="" type="checkbox"/>				
<b>I acknowledge that I will assess each Patrol Stop while standing outside of the vehicle.</b>	<input checked="" type="checkbox"/>				

**Flagged items**

7 flagged

Odor Patrol Stops / Stop #1: Chiquito Canyon Road and Driveway leading to the LA County Fire's Del Valle Regional Training Center

**Are you experiencing any odors**

Yes

Odor Patrol Stops / Stop #1: Chiquito Canyon Road and Driveway leading to the LA County Fire's Del Valle Regional Training Center

**Intensity of Odor**

3 - Moderate Odor

Odor Patrol Stops / Stop #2: Intersection of Chiquito Canyon Road and Lincoln Avenue

**Are you experiencing any odors**

Yes

Odor Patrol Stops / Stop #8: Intersection of Lexington Drive and Morningside Drive

**Are you experiencing any odors**

Yes

Odor Patrol Stops / Stop #10: Intersection of San Martinez Road and Euclid Ave.

**Are you experiencing any odors**

Yes

Odor Patrol Stops / Stop #26: Intersection of Live Oak Elementary School at Saddleridge Way

**Are you experiencing any odors**

Yes

Odor Patrol Stops / Stop #29: Intersection of Hasley Canyon Road and Commerce Center Drive (Santa Clarita Valley International School & Playmakers Preschool)

**Are you experiencing any odors**

Yes

<b>Odor Patrol Stops</b>	7 flagged
Stop #1: Chiquito Canyon Road and Driveway leading to the LA County Fire's Del Valle Regional Training Center	2 flagged
<b>Use map locator to enter lat/long for this observation point.</b>	28101 Chiquito Canyon Rd, Castaic, CA 91384, USA (34.4317609, -118.6589423)
<b>Record time at observation point</b>	20 Dec 2023 8:37 AM PST
<b>Record Wind Speed (mph)</b>	4.8
<b>Record Wind Direction</b>	E
<b>Have the weather conditions changed since start of patrol?</b>	No
<b>Are you experiencing any odors</b>	Yes
<b>Description of Odor</b> Reaction gas and hydrogen sulfide	Landfill Gas
<b>Intensity of Odor</b>	3 - Moderate Odor
<b>Are any corrective actions needed?</b>	
Stop #2: Intersection of Chiquito Canyon Road and Lincoln Avenue	1 flagged
<b>Use map locator to enter lat/long for this observation point.</b>	Chiquito Canyon Rd & Lincoln Ave, California 91355, USA (34.437901, -118.658324)
<b>Record time at observation point</b>	20 Dec 2023 8:35 AM PST
<b>Record Wind Speed (mph)</b>	2.7
<b>Record Wind Direction</b>	N
<b>Have the weather conditions changed since last recorded?</b>	No
<b>Are you experiencing any odors</b>	Yes
<b>Description of Odor</b> Reaction gas	Landfill Gas
<b>Intensity of Odor</b>	1 - Very light odor detected
<b>Are any corrective actions needed?</b>	

Stop #3: Intersection of Lincoln Avenue and Jackson Street

Use map locator to enter lat/long for this observation point.

28543 Lincoln Ave, Castaic, CA  
91384, USA  
(34.4395774, -118.6561263)

Record time at observation point

20 Dec 2023 8:34 AM PST

Record Wind Speed (mph)

3.3

Record Wind Direction

E

Have the weather conditions changed since last recorded?

No

Are you experiencing any odors

No

Stop #4: Intersection of Buchanan Way and Chiquito Canyon Road

Use map locator to enter lat/long for this observation point.

28703 Chiquito Canyon Rd,  
Castaic, CA 91384, USA  
(34.441859799999996,  
-118.6573111)

Record time at observation point

20 Dec 2023 8:31 AM PST

Record Wind Speed (mph)

1.8

Record Wind Direction

E

Have the weather conditions changed since last recorded?

No

Are you experiencing any odors

No

Stop #5: Intersection of Lincoln Avenue and Harding Avenue

Use map locator to enter lat/long for this observation point.

(34.4432159, -118.6561361)

Record time at observation point

20 Dec 2023 8:29 AM PST

Record Wind Speed (mph)

1.3

Record Wind Direction

NW

Have the weather conditions changed since last recorded?

No

Are you experiencing any odors

No

Stop #6: Intersection of Chiquito Canyon Road and San Martinez Road



Use map locator to enter lat/long for this observation point.

30010 San Martinez Rd, Castaic,  
CA 91384, USA  
(34.4449994, -118.6582312)

Record time at observation point

20 Dec 2023 8:27 AM PST

Record Wind Speed (mph)

3.6

Record Wind Direction

SE

Have the weather conditions changed since last recorded?

No

Are you experiencing any odors

No

Stop #7: Intersection of San Martinez Road and Morningside Drive

Use map locator to enter lat/long for this observation point.

(34.4463229, -118.6614152)

Record time at observation point

20 Dec 2023 8:24 AM PST

Record Wind Speed (mph)

2.0

Record Wind Direction

NE

Have the weather conditions changed since last recorded?

No

Are you experiencing any odors

No

Stop #8: Intersection of Lexington Drive and Morningside Drive

1 flagged

Use map locator to enter lat/long for this observation point.

29043 Morningside Dr, Castaic, CA  
91384, USA  
(34.4482856, -118.6609568)

Record time at observation point

20 Dec 2023 8:22 AM PST

Record Wind Speed (mph)

0.9

Record Wind Direction

N

Have the weather conditions changed since last recorded?

No

Are you experiencing any odors

Yes

Description of Odor

Residential Waste/Trash

Other

Describe "Other" Odor

Trash, oatmeal, and rancid

cooking oil

<b>Intensity of Odor</b>	2 - Light odor detected
<b>Are any corrective actions needed?</b>	No
Stop #9: Intersection of Val Verde Road and Trellis Road	
<b>Use map locator to enter lat/long for this observation point.</b>	(34.4481976, -118.6630893)
<b>Record time at observation point</b>	20 Dec 2023 8:20 AM PST
<b>Record Wind Speed (mph)</b>	2.2
<b>Record Wind Direction</b>	N
<b>Have the weather conditions changed since last recorded?</b>	No
<b>Are you experiencing any odors</b>	No
Stop #10: Intersection of San Martinez Road and Euclid Ave.	
<b>Use map locator to enter lat/long for this observation point.</b>	(34.4478598, -118.6658376)
<b>Record time at observation point</b>	20 Dec 2023 8:17 AM PST
<b>Record Wind Speed (mph)</b>	2.5
<b>Record Wind Direction</b>	E
<b>Have the weather conditions changed since last recorded?</b>	No
<b>Are you experiencing any odors</b>	Yes
<b>Description of Odor</b>	Other
<b>Describe "Other" Odor</b>	Hickory
<b>Intensity of Odor</b>	1 - Very light odor detected
<b>Are any corrective actions needed?</b>	No
Stop #11: Intersection of San Martinez Road and Keningston Road	
<b>Use map locator to enter lat/long for this observation point.</b>	30703 San Martinez Rd, Castaic, CA 91384, USA (34.448692199999996, -118.6712099)

**Record time at observation point**

20 Dec 2023 8:14 AM PST

**Record Wind Speed (mph)**

4.9

**Record Wind Direction**

NW

**Have the weather conditions changed since last recorded?**

No

**Are you experiencing any odors**

No

Stop #12: Intersection of Hunstock Street and Windsor Road

**Use map locator to enter lat/long for this observation point.**

(34.4460819, -118.6494861)

**Record time at observation point**

20 Dec 2023 8:08 AM PST

**Record Wind Speed (mph)**

2.9

**Record Wind Direction**

NE

**Have the weather conditions changed since last recorded?**

No

**Are you experiencing any odors**

No

Stop #13: Intersection of Del Valle Road and Silver Street

**Use map locator to enter lat/long for this observation point.**

29098 Del Valle Rd, Val Verde, CA  
91384, USA  
(34.4481162,  
-118.65554530000001)

**Record time at observation point**

20 Dec 2023 8:05 AM PST

**Record Wind Speed**

4.2

**Record Wind Direction**

NE

**Have the weather conditions changed since last recorded?**

No

**Are you experiencing any odors**

No

Stop #14: Intersection of Del Valle Road and Hasley Canyon Road

**Use map locator to enter lat/long for this observation point.**

Del Valle Rd & Hasley Canyon Rd,  
California 91384, USA  
(34.456818999999996,  
-118.64180300000001)

**Record time at observation point**

20 Dec 2023 8:02 AM PST

<b>Record Wind Speed (mph)</b>	5.6
<b>Record Wind Direction</b>	NE
<b>Have the weather conditions changed since last recorded?</b>	No
<b>Are you experiencing any odors</b>	No
Stop #15: Intersection of Hasley Canyon Road and Gibraltar Lane	
<b>Use map locator to enter lat/long for this observation point.</b>	28579 Gibraltar Ln, Castaic, CA 91384, USA (34.4551702, -118.63360240000002)
<b>Record time at observation point</b>	20 Dec 2023 8:00 AM PST
<b>Record Wind Speed (mph)</b>	3.6
<b>Record Wind Direction</b>	NE
<b>Have the weather conditions changed since last recorded?</b>	No
<b>Are you experiencing any odors</b>	No
Stop #16: Intersection of Gibraltar Lane and Alton Way	
<b>Use map locator to enter lat/long for this observation point.</b>	(34.4548443, -118.6300643)
<b>Record time at observation point</b>	20 Dec 2023 7:58 AM PST
<b>Record Wind Speed (mph)</b>	2.9
<b>Record Wind Direction</b>	N
<b>Have the weather conditions changed since last recorded?</b>	No
<b>Are you experiencing any odors</b>	No
Stop #17: Intersection of Castlebury Place and Picadilly Place	
<b>Use map locator to enter lat/long for this observation point.</b>	28203 Picadilly Pl, Castaic, CA 91384, USA (34.4539706, -118.62780079999999)
<b>Record time at observation point</b>	20 Dec 2023 7:55 AM PST
<b>Record Wind Speed (mph)</b>	3.3

<b>Record Wind Direction</b>	S
<b>Have the weather conditions changed since last recorded?</b>	No
<b>Are you experiencing any odors</b>	No
Stop #18: Intersection of Gibraltar Lane and Springvale Lane	
<b>Use map locator to enter lat/long for this observation point.</b>	(34.4554373, -118.6283975)
<b>Record time at observation point</b>	20 Dec 2023 7:53 AM PST
<b>Record Wind Speed (mph)</b>	3.1
<b>Record Wind Direction</b>	E
<b>Have the weather conditions changed since last recorded?</b>	No
<b>Are you experiencing any odors</b>	No
Stop #19: Intersection of Gibraltar Lane and Cambridge Avenue	
<b>Use map locator to enter lat/long for this observation point.</b>	28003 Gibraltar Ln, Castaic, CA 91384, USA (34.4583288, -118.6270032)
<b>Record time at observation point</b>	20 Dec 2023 7:51 AM PST
<b>Record Wind Speed (mph)</b>	1.3
<b>Record Wind Direction</b>	SW
<b>Have the weather conditions changed since last recorded?</b>	No
<b>Are you experiencing any odors</b>	No
Stop #20: Intersection of Cambridge Avenue and Hasley Canyon Road	
<b>Use map locator to enter lat/long for this observation point.</b>	29619 Newport Pl, Castaic, CA 91384, USA (34.454428199999995, -118.62139669999998)
<b>Record time at observation point</b>	20 Dec 2023 7:24 AM PST
<b>Record Wind Speed (mph)</b>	1.6
<b>Record Wind Direction</b>	SW

<b>Have the weather conditions changed since last recorded?</b>	No
<b>Are you experiencing any odors</b>	No
Stop #21: Intersection of The Old Road and Hillcrest Parkway	
<b>Use map locator to enter lat/long for this observation point.</b>	The Old Rd & Hillcrest Pky, California 91384, USA (34.470033, -118.61671299999998)
<b>Record time at observation point</b>	20 Dec 2023 7:43 AM PST
<b>Record Wind Speed (mph)</b>	2.0
<b>Record Wind Direction</b>	SE
<b>Have the weather conditions changed since last recorded?</b>	No
<b>Are you experiencing any odors</b>	No
Stop #22: Intersection of Hillcrest Parkway and Park Vista Drive at Castaic Elementary School	
<b>Use map locator to enter lat/long for this observation point.</b>	28333 Foothill Rd, Castaic, CA 91384, USA (34.4721086, -118.6298747)
<b>Record time at observation point</b>	20 Dec 2023 7:40 AM PST
<b>Record Wind Speed (mph)</b>	3.1
<b>Record Wind Direction</b>	E
<b>Have the weather conditions changed since last recorded?</b>	No
<b>Are you experiencing any odors</b>	No
Stop #23: Intersection of Creekbed Road and Firebrand Drive	
<b>Use map locator to enter lat/long for this observation point.</b>	27704 Firebrand Dr, Castaic, CA 91384, USA (34.457861199999996, -118.61993810000001)
<b>Record time at observation point</b>	20 Dec 2023 7:48 AM PST
<b>Record Wind Speed (mph)</b>	3.1
<b>Record Wind Direction</b>	S

<b>Have the weather conditions changed since last recorded?</b>	No
<b>Are you experiencing any odors</b>	No
Stop #24: Intersection of The Old Road and Live Oak Road	
<b>Use map locator to enter lat/long for this observation point.</b>	(34.4530924, -118.6166567)
<b>Record time at observation point</b>	20 Dec 2023 7:35 AM PST
<b>Record Wind Speed (mph)</b>	2.0
<b>Record Wind Direction</b>	NE
<b>Have the weather conditions changed since last recorded?</b>	No
<b>Are you experiencing any odors</b>	No
Stop #25: Intersection of Live Oak Road and Hidden Trail Road	
<b>Use map locator to enter lat/long for this observation point.</b>	27662 Buckskin Dr, Castaic, CA 91384, USA (34.4501688, -118.61797809999999)
<b>Record time at observation point</b>	20 Dec 2023 7:33 AM PST
<b>Record Wind Speed (mph)</b>	3.6
<b>Record Wind Direction</b>	S
<b>Have the weather conditions changed since last recorded?</b>	No
<b>Are you experiencing any odors</b>	No
Stop #26: Intersection of Live Oak Elementary School at Saddleridge Way	
<b>Use map locator to enter lat/long for this observation point.</b>	27720 Saddleridge Way, Castaic, CA 91384, USA (34.44987700000001, -118.6194367)
<b>Record time at observation point</b>	20 Dec 2023 7:31 AM PST
<b>Record Wind Speed (mph)</b>	0
<b>Have the weather conditions changed since last recorded?</b>	No
<b>Are you experiencing any odors</b>	Yes

<b>Description of Odor</b>	Other
<b>Describe "Other" Odor</b>	Household cleanser
<b>Intensity of Odor</b>	1 - Very light odor detected
<b>Are any corrective actions needed?</b>	No
Stop #27: Intersection of Rangewood Road and Buckskin Drive	
<b>Use map locator to enter lat/long for this observation point.</b>	29203 Saddleridge Way, Castaic, CA 91384, USA (34.4492799, -118.62036769999999)
<b>Record time at observation point</b>	20 Dec 2023 7:29 AM PST
<b>Record Wind Speed (mph)</b>	3.3
<b>Record Wind Direction</b>	SE
<b>Have the weather conditions changed since last recorded?</b>	No
<b>Are you experiencing any odors</b>	No
Stop #28: Intersection of Quincy Street and Cambridge Avenue	
<b>Use map locator to enter lat/long for this observation point.</b>	27803 Quincy St, Castaic, CA 91384, USA (34.453026699999995, -118.62002930000001)
<b>Record time at observation point</b>	20 Dec 2023 7:26 AM PST
<b>Record Wind Speed (mph)</b>	0.9
<b>Record Wind Direction</b>	N
<b>Have the weather conditions changed since last recorded?</b>	No
<b>Are you experiencing any odors</b>	No
Stop #29: Intersection of Hasley Canyon Road and Commerce Center Drive (Santa Clarita Valley International School & Playmakers Preschool)	
<b>Use map locator to enter lat/long for this observation point.</b>	28050 Hasley Canyon Rd, Castaic, CA 91384, USA (34.4509472, -118.6247111)
<b>Record time at observation point</b>	20 Dec 2023 7:21 AM PST



Record Wind Speed (mph)	2.9
Record Wind Direction	NE
Have the weather conditions changed since last recorded?	No
Are you experiencing any odors	Yes
Description of Odor	Other
Describe "Other" Odor	Coffee
Intensity of Odor	1 - Very light odor detected
Are any corrective actions needed?	No
Stop #30: Intersection of Commerce Center Drive and Witherspoon Parkway	
Use map locator to enter lat/long for this observation point.	28104 Witherspoon Pkwy, Valencia, CA 91355, USA (34.444427, -118.6273881)
Record time at observation point	20 Dec 2023 7:19 AM PST
Record Wind Speed (mph)	4.9
Record Wind Direction	SE
Have the weather conditions changed since last recorded?	No
Are you experiencing any odors	No
Stop #31: Intersection of Franklin Parkway and driveway leading to the United States Postal Service	
Use map locator to enter lat/long for this observation point.	28615 Braxton Ave, Valencia, CA 91355, USA (34.436017, -118.62702900000001)
Record time at observation point	20 Dec 2023 7:11 AM PST
Record Wind Speed (mph)	5.4
Record Wind Direction	E
Have the weather conditions changed since last recorded?	No
Are you experiencing any odors	No

Stop #32: Intersection of Henry Mayo Drive and Cambridge View Drive, leading into the Valencia Travel Village RV Resort

**Use map locator to enter lat/long for this observation point.**

CA-126, Castaic, CA 91384, USA  
(34.4300457, -118.6245097)

**Record time at observation point**

20 Dec 2023 7:07 AM PST

**Record Wind Speed (mph)**

0.7

**Record Wind Direction**

NW

**Have the weather conditions changed since last recorded?**

No

**Are you experiencing any odors**

No

Odor Compliance with Stipulated Order for Abatement

**Have you recorded Odor Intensity of 3 (3 - Moderate Odor) or higher at 3 or more stops?**

No

**Recorder Signature**



Julian Jenkins  
20 Dec 2023 8:39 AM PST

---

**Upon completion of this patrol, please check the box to trigger necessary notifications.**

# 4050 - Chiquita Odor Patrol Template

Complete

<b>Score</b>	3 / 3 (100%)	<b>Flagged items</b>	1	<b>Actions</b>	0
<b>Conducted on</b>	21 Dec 2023 7:39 PM PST				
<b>Prepared by</b>	Chiquita Landfill				
<b>If the name of the person conducting the Patrol does not appear above, please enter it here:</b>	Nicolas and Adrian				
<b>What type of patrol is this?</b>	Regular Patrol				
<b>Weather Conditions at the time of patrol.</b>	Rain Partly Cloudy				
<b>Amount of Precipitation in past 24 hours (in.)</b>	.3				
<b>Temperature at time of Patrol</b>	54°F Should be between -50°F to 125°F				
<b>I acknowledge that I have not visited the Reaction Area, working face, or other areas where exposed trash or landfill gas odors exist at Chiquita Canyon Landfill within four (4) hours prior to conducting the odor surveillance.</b>	<input checked="" type="checkbox"/>				
<b>I acknowledge that I will assess each Patrol Stop while standing outside of the vehicle.</b>	<input checked="" type="checkbox"/>				

**Flagged items**

1 flagged

Odor Patrol Stops / Stop #8: Intersection of Lexington Drive and Morningside Drive

**Are you experiencing any odors**

Yes

<b>Odor Patrol Stops</b>	1 flagged
Stop #1: Chiquito Canyon Road and Driveway leading to the LA County Fire's Del Valle Regional Training Center	
<b>Use map locator to enter lat/long for this observation point.</b>	28101 Chiquito Canyon Rd, Castaic, CA 91384, USA (34.4327404, -118.6591046)
<b>Record time at observation point</b>	21 Dec 2023 7:44 PM PST
<b>Record Wind Speed (mph)</b>	.2
<b>Record Wind Direction</b>	N
<b>Have the weather conditions changed since start of patrol?</b>	No
<b>Are you experiencing any odors</b>	No
Stop #2: Intersection of Chiquito Canyon Road and Lincoln Avenue	
<b>Use map locator to enter lat/long for this observation point.</b>	Chiquito Canyon Rd & Lincoln Ave, California 91355, USA (34.437901, -118.658324)
<b>Record time at observation point</b>	21 Dec 2023 7:46 PM PST
<b>Record Wind Speed (mph)</b>	1.1
<b>Record Wind Direction</b>	N
<b>Have the weather conditions changed since last recorded?</b>	No
<b>Are you experiencing any odors</b>	No
Stop #3: Intersection of Lincoln Avenue and Jackson Street	
<b>Use map locator to enter lat/long for this observation point.</b>	(34.4395976, -118.6558901)
<b>Record time at observation point</b>	21 Dec 2023 7:47 PM PST
<b>Record Wind Speed (mph)</b>	1.3
<b>Record Wind Direction</b>	N
<b>Have the weather conditions changed since last recorded?</b>	No
<b>Are you experiencing any odors</b>	No

Stop #4: Intersection of Buchanan Way and Chiquito Canyon Road

Use map locator to enter lat/long for this observation point.

28703 Chiquito Canyon Rd,  
Castaic, CA 91384, USA  
(34.441859799999996,  
-118.6573111)

Record time at observation point

21 Dec 2023 7:51 PM PST

Record Wind Speed (mph)

0

Have the weather conditions changed since last recorded?

No

Are you experiencing any odors

No

Stop #5: Intersection of Lincoln Avenue and Harding Avenue

Use map locator to enter lat/long for this observation point.

11629 Daleside Ave, Hawthorne,  
CA 90250, USA  
(34.443070999999996,  
-118.655496)

Record time at observation point

21 Dec 2023 7:48 PM PST

Record Wind Speed (mph)

2.2

Record Wind Direction

N

Have the weather conditions changed since last recorded?

No

Are you experiencing any odors

No

Stop #6: Intersection of Chiquito Canyon Road and San Martinez Road

Use map locator to enter lat/long for this observation point.

30006 San Martinez Rd, Val Verde,  
CA 91384, USA  
(34.444958299999996,  
-118.6580404)

Record time at observation point

21 Dec 2023 7:52 PM PST

Record Wind Speed (mph)

0.7

Record Wind Direction

N

Have the weather conditions changed since last recorded?

No

Are you experiencing any odors

No

Stop #7: Intersection of San Martinez Road and Morningside Drive

Use map locator to enter lat/long for this observation point. (34.4465353, -118.6611886)

Record time at observation point 21 Dec 2023 7:54 PM PST

Record Wind Speed (mph) 1.6

Record Wind Direction S

Have the weather conditions changed since last recorded? No

Are you experiencing any odors No

Stop #8: Intersection of Lexington Drive and Morningside Drive 1 flagged

Use map locator to enter lat/long for this observation point. (34.4483378, -118.6607378)

Record time at observation point 21 Dec 2023 7:55 PM PST

Record Wind Speed (mph) 0

Have the weather conditions changed since last recorded? No

Are you experiencing any odors Yes

Description of Odor Other

Describe "Other" Odor Residential trash

Intensity of Odor 2 - Light odor detected

Are any corrective actions needed? No

Stop #9: Intersection of Val Verde Road and Trellis Road

Use map locator to enter lat/long for this observation point. 29055 Val Verde Rd, Val Verde, CA 91384, USA (34.4480721, -118.66317099999999)

Record time at observation point 21 Dec 2023 7:58 PM PST

Record Wind Speed (mph) .2

Record Wind Direction E

Have the weather conditions changed since last recorded? No



<b>Are you experiencing any odors</b>	No
Stop #10: Intersection of San Martinez Road and Euclid Ave.	
<b>Use map locator to enter lat/long for this observation point.</b>	(34.4477503, -118.665859)
<b>Record time at observation point</b>	21 Dec 2023 8:00 PM PST
<b>Record Wind Speed (mph)</b>	.9
<b>Record Wind Direction</b>	W
<b>Have the weather conditions changed since last recorded?</b>	No
<b>Are you experiencing any odors</b>	No
Stop #11: Intersection of San Martinez Road and Keningston Road	
<b>Use map locator to enter lat/long for this observation point.</b>	30702 San Martinez Rd, Castaic, CA 91384, USA (34.4482384, -118.67111870000001)
<b>Record time at observation point</b>	21 Dec 2023 8:02 PM PST
<b>Record Wind Speed (mph)</b>	1.3
<b>Record Wind Direction</b>	E
<b>Have the weather conditions changed since last recorded?</b>	No
<b>Are you experiencing any odors</b>	No
Stop #12: Intersection of Hunstock Street and Windsor Road	
<b>Use map locator to enter lat/long for this observation point.</b>	(34.4459956, -118.6495271)
<b>Record time at observation point</b>	21 Dec 2023 8:06 PM PST
<b>Record Wind Speed (mph)</b>	.9
<b>Record Wind Direction</b>	N
<b>Have the weather conditions changed since last recorded?</b>	No
<b>Are you experiencing any odors</b>	No
Stop #13: Intersection of Del Valle Road and Silver Street	

**Use map locator to enter lat/long for this observation point.** (34.4485478, -118.6552931)

**Record time at observation point** 21 Dec 2023 8:09 PM PST

**Record Wind Speed** .4

**Record Wind Direction** E

**Have the weather conditions changed since last recorded?** No

**Are you experiencing any odors** No

Stop #14: Intersection of Del Valle Road and Hasley Canyon Road

**Use map locator to enter lat/long for this observation point.** Del Valle Rd & Hasley Canyon Rd,  
California 91355, USA  
(34.456905,  
-118.64146400000001)

**Record time at observation point** 21 Dec 2023 8:11 PM PST

**Record Wind Speed (mph)** .9

**Record Wind Direction** W

**Have the weather conditions changed since last recorded?** No

**Are you experiencing any odors** No

Stop #15: Intersection of Hasley Canyon Road and Gibraltar Lane

**Use map locator to enter lat/long for this observation point.** (34.4551885, -118.6334069)

**Record time at observation point** 21 Dec 2023 8:13 PM PST

**Record Wind Speed (mph)** .2

**Record Wind Direction** W

**Have the weather conditions changed since last recorded?** No

**Are you experiencing any odors** No

Stop #16: Intersection of Gibraltar Lane and Alton Way

**Use map locator to enter lat/long for this observation point.** 28340 Alton Way, Castaic, CA  
91384, USA  
(34.4547214, -118.6302393)

Record time at observation point

21 Dec 2023 8:14 PM PST

Record Wind Speed (mph)

.2

Record Wind Direction

SW

Have the weather conditions changed since last recorded?

No

Are you experiencing any odors

No

Stop #17: Intersection of Castlebury Place and Picadilly Place

Use map locator to enter lat/long for this observation point.

661 Your Home Away!, Castaic, CA  
91384, USA  
(34.4536497,  
-118.62767199999998)

Record time at observation point

21 Dec 2023 8:16 PM PST

Record Wind Speed (mph)

.4

Record Wind Direction

SE

Have the weather conditions changed since last recorded?

No

Are you experiencing any odors

No

Stop #18: Intersection of Gibraltar Lane and Springvale Lane

Use map locator to enter lat/long for this observation point.

28256 Springvale Ln, Castaic, CA  
91384, USA  
(34.4555485,  
-118.62855289999997)

Record time at observation point

21 Dec 2023 8:17 PM PST

Record Wind Speed (mph)

2.7

Record Wind Direction

SE

Have the weather conditions changed since last recorded?

No

Are you experiencing any odors

No

Stop #19: Intersection of Gibraltar Lane and Cambridge Avenue

Use map locator to enter lat/long for this observation point.

29823 Cambridge Ave, Castaic, CA  
91384, USA  
(34.457917099999996,  
-118.62698039999998)

Record time at observation point

21 Dec 2023 8:18 PM PST

Record Wind Speed (mph)

.9

Record Wind Direction

S

Have the weather conditions changed since last recorded?

No

Are you experiencing any odors

No

Stop #20: Intersection of Cambridge Avenue and Hasley Canyon Road

29615 Cambridge Ave, Castaic, CA  
91384, USA  
(34.4551637,  
-118.62194369999999)

Use map locator to enter lat/long for this observation point.

Record time at observation point

21 Dec 2023 8:20 PM PST

Record Wind Speed (mph)

.9

Record Wind Direction

SE

Have the weather conditions changed since last recorded?

No

Are you experiencing any odors

No

Stop #21: Intersection of The Old Road and Hillcrest Parkway

27618 Iris Pl, Castaic, CA 91384,  
USA  
(34.470717199999996,  
-118.61738550000001)

Use map locator to enter lat/long for this observation point.

Record time at observation point

21 Dec 2023 8:26 PM PST

Record Wind Speed (mph)

2.5

Record Wind Direction

W

Have the weather conditions changed since last recorded?

No

Are you experiencing any odors

No

Stop #22: Intersection of Hillcrest Parkway and Park Vista Drive at Castaic Elementary School

30455 Park Vista Dr, Castaic, CA  
91384, USA  
(34.472168100000005,

Use map locator to enter lat/long for this observation point.

-118.6304217)

<b>Record time at observation point</b>	21 Dec 2023 8:29 PM PST
<b>Record Wind Speed (mph)</b>	0
<b>Have the weather conditions changed since last recorded?</b>	No
<b>Are you experiencing any odors</b>	No
Stop #23: Intersection of Creekbed Road and Firebrand Drive	
<b>Use map locator to enter lat/long for this observation point.</b>	27704 Firebrand Dr, Castaic, CA 91384, USA (34.457861199999996, -118.61993810000001)
<b>Record time at observation point</b>	21 Dec 2023 8:22 PM PST
<b>Record Wind Speed (mph)</b>	0
<b>Have the weather conditions changed since last recorded?</b>	No
<b>Are you experiencing any odors</b>	No
Stop #24: Intersection of The Old Road and Live Oak Road	
<b>Use map locator to enter lat/long for this observation point.</b>	27305 Live Oak Rd, Castaic, CA 91384, USA (34.453375, -118.61646859999999)
<b>Record time at observation point</b>	21 Dec 2023 8:33 PM PST
<b>Record Wind Speed (mph)</b>	1.3
<b>Record Wind Direction</b>	NW
<b>Have the weather conditions changed since last recorded?</b>	No
<b>Are you experiencing any odors</b>	No
Stop #25: Intersection of Live Oak Road and Hidden Trail Road	
<b>Use map locator to enter lat/long for this observation point.</b>	27662 Buckskin Dr, Castaic, CA 91384, USA (34.4501688, -118.61797809999999)
<b>Record time at observation point</b>	21 Dec 2023 8:35 PM PST

<b>Record Wind Speed (mph)</b>	4.9
<b>Record Wind Direction</b>	SW
<b>Have the weather conditions changed since last recorded?</b>	No
<b>Are you experiencing any odors</b>	No
Stop #26: Intersection of Live Oak Elementary School at Saddleridge Way	
<b>Use map locator to enter lat/long for this observation point.</b>	27715 Saddleridge Way, Castaic, CA 91384, USA (34.4504892, -118.6202344)
<b>Record time at observation point</b>	21 Dec 2023 8:36 PM PST
<b>Record Wind Speed (mph)</b>	2.2
<b>Record Wind Direction</b>	S
<b>Have the weather conditions changed since last recorded?</b>	No
<b>Are you experiencing any odors</b>	No
Stop #27: Intersection of Rangewood Road and Buckskin Drive	
<b>Use map locator to enter lat/long for this observation point.</b>	29165 Saddleridge Way, Castaic, CA 91384, USA (34.4491454, -118.62033539999999)
<b>Record time at observation point</b>	21 Dec 2023 8:37 PM PST
<b>Record Wind Speed (mph)</b>	3.6
<b>Record Wind Direction</b>	SE
<b>Have the weather conditions changed since last recorded?</b>	No
<b>Are you experiencing any odors</b>	No
Stop #28: Intersection of Quincy Street and Cambridge Avenue	
<b>Use map locator to enter lat/long for this observation point.</b>	27803 Quincy St, Castaic, CA 91384, USA (34.453026699999995, -118.62002930000001)
<b>Record time at observation point</b>	21 Dec 2023 8:39 PM PST

<b>Record Wind Speed (mph)</b>	0.7
<b>Record Wind Direction</b>	S
<b>Have the weather conditions changed since last recorded?</b>	No
<b>Are you experiencing any odors</b>	No
Stop #29: Intersection of Hasley Canyon Road and Commerce Center Drive (Santa Clarita Valley International School & Playmakers Preschool)	
<b>Use map locator to enter lat/long for this observation point.</b>	28050 Hasley Canyon Rd, Castaic, CA 91384, USA (34.4509472, -118.6247111)
<b>Record time at observation point</b>	21 Dec 2023 8:43 PM PST
<b>Record Wind Speed (mph)</b>	2.3
<b>Record Wind Direction</b>	S
<b>Have the weather conditions changed since last recorded?</b>	No
<b>Are you experiencing any odors</b>	No
Stop #30: Intersection of Commerce Center Drive and Witherspoon Parkway	
<b>Use map locator to enter lat/long for this observation point.</b>	Commerce Center Dr & Witherspoon Pky, California 91384, USA (34.445912, -118.626105)
<b>Record time at observation point</b>	21 Dec 2023 8:46 PM PST
<b>Record Wind Speed (mph)</b>	5.8
<b>Record Wind Direction</b>	SE
<b>Have the weather conditions changed since last recorded?</b>	No
<b>Are you experiencing any odors</b>	No
Stop #31: Intersection of Franklin Parkway and driveway leading to the United States Postal Service	
<b>Use map locator to enter lat/long for this observation point.</b>	28000 Franklin Pkwy, Valencia, CA 91355, USA (34.4352261, -118.62850189999997)

Record time at observation point

21 Dec 2023 8:48 PM PST

Record Wind Speed (mph)

.7

Record Wind Direction

S

Have the weather conditions changed since last recorded?

No

Are you experiencing any odors

No

Stop #32: Intersection of Henry Mayo Drive and Cambridge View Drive, leading into the Valencia Travel Village RV Resort

Use map locator to enter lat/long for this observation point.

Cambridge View Dr, Valencia, CA  
91355, USA  
(34.429541969281935,  
-118.625056296587)

Record time at observation point

21 Dec 2023 8:50 PM PST

Record Wind Speed (mph)

4.2

Record Wind Direction

S

Have the weather conditions changed since last recorded?

No

Are you experiencing any odors

No

Odor Compliance with Stipulated Order for Abatement

Have you recorded any Landfill Odor Intensity of 3 (3 - Moderate Odor) or higher at 3 or more stops?

No



**Recorder Signature**

A handwritten signature in black ink, appearing to be 'nicolas and adrian', written in a cursive style.

nicolas and adrian  
21 Dec 2023 8:50 PM PST

---

**Upon completion of this patrol, please check the box to trigger necessary notifications.**



# 4050 - Chiquita Odor Patrol Template

Complete

<b>Score</b>	3 / 3 (100%)	<b>Flagged items</b>	10	<b>Actions</b>	0
<b>Conducted on</b>	21 Dec 2023 7:07 AM PST				
<b>Prepared by</b>	Chiquita Landfill				
<b>If the name of the person conducting the Patrol does not appear above, please enter it here:</b>	Julian Jenkins				
<b>What type of patrol is this?</b>	Regular Patrol				
<b>Weather Conditions at the time of patrol.</b>	Cloudy				
	Rain overnight, about 1 inch in past 24 hours				
<b>Temperature at time of Patrol</b>	55°F Should be between -50°F to 125°F				
<b>I acknowledge that I have not visited the Reaction Area, working face, or other areas where exposed trash or landfill gas odors exist at Chiquita Canyon Landfill within four (4) hours prior to conducting the odor surveillance.</b>	<input checked="" type="checkbox"/>				
<b>I acknowledge that I will assess each Patrol Stop while standing outside of the vehicle.</b>	<input checked="" type="checkbox"/>				

**Flagged items**

10 flagged

Odor Patrol Stops / Stop #1: Chiquito Canyon Road and Driveway leading to the LA County Fire's Del Valle Regional Training Center

**Are you experiencing any odors**

Yes

Odor Patrol Stops / Stop #6: Intersection of Chiquito Canyon Road and San Martinez Road

**Are you experiencing any odors**

Yes

Odor Patrol Stops / Stop #8: Intersection of Lexington Drive and Morningside Drive

**Are you experiencing any odors**

Yes

Odor Patrol Stops / Stop #11: Intersection of San Martinez Road and Keningston Road

**Are you experiencing any odors**

Yes

Odor Patrol Stops / Stop #12: Intersection of Hunstock Street and Windsor Road

**Are you experiencing any odors**

Yes

Odor Patrol Stops / Stop #13: Intersection of Del Valle Road and Silver Street

**Are you experiencing any odors**

Yes

Odor Patrol Stops / Stop #15: Intersection of Hasley Canyon Road and Gibraltar Lane

**Are you experiencing any odors**

Yes

Odor Patrol Stops / Stop #18: Intersection of Gibraltar Lane and Springvale Lane

**Are you experiencing any odors**

Yes

Odor Patrol Stops / Stop #19: Intersection of Gibraltar Lane and Cambridge Avenue

**Are you experiencing any odors**

Yes

Odor Patrol Stops / Stop #26: Intersection of Live Oak Elementary School at Saddleridge Way

**Are you experiencing any odors**

Yes

<b>Odor Patrol Stops</b>	10 flagged
Stop #1: Chiquito Canyon Road and Driveway leading to the LA County Fire's Del Valle Regional Training Center	1 flagged
<b>Use map locator to enter lat/long for this observation point.</b>	Antarctica (-71.56209577787833, 33.78041960299014)
<b>Record time at observation point</b>	21 Dec 2023 8:37 AM PST
<b>Record Wind Speed (mph)</b>	4.2
<b>Record Wind Direction</b>	N
<b>Have the weather conditions changed since start of patrol?</b>	No
<b>Are you experiencing any odors</b>	Yes
<b>Description of Odor</b>	Landfill Gas
Reaction gas	
<b>Intensity of Odor</b>	1 - Very light odor detected
<b>Are any corrective actions needed?</b>	
Stop #2: Intersection of Chiquito Canyon Road and Lincoln Avenue	
<b>Use map locator to enter lat/long for this observation point.</b>	Chiquito Canyon Rd & Lincoln Ave, California 91355, USA (34.437901, -118.658324)
<b>Record time at observation point</b>	21 Dec 2023 8:35 AM PST
<b>Record Wind Speed (mph)</b>	2.5
<b>Record Wind Direction</b>	SE
<b>Have the weather conditions changed since last recorded?</b>	No
<b>Are you experiencing any odors</b>	No
Stop #3: Intersection of Lincoln Avenue and Jackson Street	
<b>Use map locator to enter lat/long for this observation point.</b>	28543 Lincoln Ave, Castaic, CA 91384, USA (34.4395774, -118.6561263)
<b>Record time at observation point</b>	21 Dec 2023 8:32 AM PST

<b>Record Wind Speed (mph)</b>	4.7
<b>Record Wind Direction</b>	E
<b>Have the weather conditions changed since last recorded?</b>	No
<b>Are you experiencing any odors</b>	No
Stop #4: Intersection of Buchanan Way and Chiquito Canyon Road	
<b>Use map locator to enter lat/long for this observation point.</b>	28703 Chiquito Canyon Rd, Castaic, CA 91384, USA (34.441859799999996, -118.6573111)
<b>Record time at observation point</b>	21 Dec 2023 8:30 AM PST
<b>Record Wind Speed (mph)</b>	1.3
<b>Record Wind Direction</b>	NW
<b>Have the weather conditions changed since last recorded?</b>	No
<b>Are you experiencing any odors</b>	No
Stop #5: Intersection of Lincoln Avenue and Harding Avenue	
<b>Use map locator to enter lat/long for this observation point.</b>	11629 Daleside Ave, Hawthorne, CA 90250, USA (34.443070999999996, -118.655496)
<b>Record time at observation point</b>	21 Dec 2023 8:28 AM PST
<b>Record Wind Speed (mph)</b>	0.7
<b>Record Wind Direction</b>	W
<b>Have the weather conditions changed since last recorded?</b>	No
<b>Are you experiencing any odors</b>	No
Stop #6: Intersection of Chiquito Canyon Road and San Martinez Road	
<b>Use map locator to enter lat/long for this observation point.</b>	30006 San Martinez Rd, Val Verde, CA 91384, USA (34.444958299999996, -118.6580404)

Record time at observation point

21 Dec 2023 8:11 AM PST

Record Wind Speed (mph)

0.7

Record Wind Direction

NW

Have the weather conditions changed since last recorded?

No

Are you experiencing any odors

Yes

Description of Odor

Other

Describe "Other" Odor

Household cleanser

Intensity of Odor

2 - Light odor detected

Are any corrective actions needed?

No

Stop #7: Intersection of San Martinez Road and Morningside Drive

Use map locator to enter lat/long for this observation point.

(34.4463126, -118.6613416)

Record time at observation point

21 Dec 2023 8:13 AM PST

Record Wind Speed (mph)

0.9

Record Wind Direction

SW

Have the weather conditions changed since last recorded?

No

Are you experiencing any odors

No

Stop #8: Intersection of Lexington Drive and Morningside Drive

1 flagged

Use map locator to enter lat/long for this observation point.

(34.4483239, -118.6606841)

Record time at observation point

21 Dec 2023 8:15 AM PST

Record Wind Speed (mph)

0.2

Record Wind Direction

NW

Have the weather conditions changed since last recorded?

No

Are you experiencing any odors

Yes

Description of Odor

Other

<b>Describe "Other" Odor</b>	Rancid cooking oil
<b>Intensity of Odor</b>	1 - Very light odor detected
<b>Are any corrective actions needed?</b>	No
Stop #9: Intersection of Val Verde Road and Trellis Road	
<b>Use map locator to enter lat/long for this observation point.</b>	(34.4482319, -118.6629375)
<b>Record time at observation point</b>	21 Dec 2023 8:18 AM PST
<b>Record Wind Speed (mph)</b>	0.9
<b>Record Wind Direction</b>	SW
<b>Have the weather conditions changed since last recorded?</b>	No
<b>Are you experiencing any odors</b>	No
Stop #10: Intersection of San Martinez Road and Euclid Ave.	
<b>Use map locator to enter lat/long for this observation point.</b>	(34.4478352, -118.6658995)
<b>Record time at observation point</b>	21 Dec 2023 8:20 AM PST
<b>Record Wind Speed (mph)</b>	1.3
<b>Record Wind Direction</b>	SE
<b>Have the weather conditions changed since last recorded?</b>	No
<b>Are you experiencing any odors</b>	No
Stop #11: Intersection of San Martinez Road and Keningston Road	
	1 flagged
<b>Use map locator to enter lat/long for this observation point.</b>	30703 San Martinez Rd, Castaic, CA 91384, USA (34.448692199999996, -118.6712099)
<b>Record time at observation point</b>	21 Dec 2023 8:23 AM PST
<b>Record Wind Speed (mph)</b>	0.9
<b>Record Wind Direction</b>	NW
<b>Have the weather conditions changed since last recorded?</b>	No

<b>Are you experiencing any odors</b>	Yes
<b>Description of Odor</b>	Other
<b>Describe "Other" Odor</b>	Leaf blower exhaust
<b>Intensity of Odor</b>	1 - Very light odor detected
<b>Are any corrective actions needed?</b>	No
Stop #12: Intersection of Hunstock Street and Windsor Road	1 flagged
<b>Use map locator to enter lat/long for this observation point.</b>	(34.4460033, -118.6495383)
<b>Record time at observation point</b>	21 Dec 2023 8:07 AM PST
<b>Record Wind Speed (mph)</b>	0.2
<b>Record Wind Direction</b>	SE
<b>Have the weather conditions changed since last recorded?</b>	No
<b>Are you experiencing any odors</b>	Yes
<b>Description of Odor</b>	Other
<b>Describe "Other" Odor</b>	Sewage
<b>Intensity of Odor</b>	1 - Very light odor detected
<b>Are any corrective actions needed?</b>	No
Stop #13: Intersection of Del Valle Road and Silver Street	1 flagged
<b>Use map locator to enter lat/long for this observation point.</b>	Del Valle Rd & Silver St, Val Verde, CA 91384, USA (34.448242, -118.65554999999999)
<b>Record time at observation point</b>	21 Dec 2023 8:04 AM PST
<b>Record Wind Speed</b>	1.3
<b>Record Wind Direction</b>	SE
<b>Have the weather conditions changed since last recorded?</b>	No
<b>Are you experiencing any odors</b>	Yes



<b>Description of Odor</b>	Other
<b>Describe "Other" Odor</b>	Sewage
<b>Intensity of Odor</b>	1 - Very light odor detected
<b>Are any corrective actions needed?</b>	No
Stop #14: Intersection of Del Valle Road and Hasley Canyon Road	
<b>Use map locator to enter lat/long for this observation point.</b>	Del Valle Rd & Hasley Canyon Rd, California 91384, USA (34.456818999999996, -118.64180300000001)
<b>Record time at observation point</b>	21 Dec 2023 8:01 AM PST
<b>Record Wind Speed (mph)</b>	0.9
<b>Record Wind Direction</b>	W
<b>Have the weather conditions changed since last recorded?</b>	No
<b>Are you experiencing any odors</b>	No
Stop #15: Intersection of Hasley Canyon Road and Gibraltar Lane	
<b>Use map locator to enter lat/long for this observation point.</b>	28579 Gibraltar Ln, Castaic, CA 91384, USA (34.4551702, -118.63360240000002)
<b>Record time at observation point</b>	21 Dec 2023 7:59 AM PST
<b>Record Wind Speed (mph)</b>	0
<b>Have the weather conditions changed since last recorded?</b>	No
<b>Are you experiencing any odors</b>	Yes
<b>Description of Odor</b>	Other
<b>Describe "Other" Odor</b>	Leaf blower exhaust
<b>Intensity of Odor</b>	2 - Light odor detected
<b>Are any corrective actions needed?</b>	No

Stop #16: Intersection of Gibraltar Lane and Alton Way

Use map locator to enter lat/long for this observation point.

28340 Alton Way, Castaic, CA  
91384, USA  
(34.4547214, -118.6302393)

Record time at observation point

21 Dec 2023 7:57 AM PST

Record Wind Speed (mph)

1.6

Record Wind Direction

W

Have the weather conditions changed since last recorded?

No

Are you experiencing any odors

No

Stop #17: Intersection of Castlebury Place and Picadilly Place

Use map locator to enter lat/long for this observation point.

661 Your Home Away!, Castaic, CA  
91384, USA  
(34.4536497,  
-118.62767199999998)

Record time at observation point

21 Dec 2023 7:54 AM PST

Record Wind Speed (mph)

1.1

Record Wind Direction

NW

Have the weather conditions changed since last recorded?

No

Are you experiencing any odors

No

Stop #18: Intersection of Gibraltar Lane and Springvale Lane

1 flagged

Use map locator to enter lat/long for this observation point.

(34.455668, -118.6284814)

Record time at observation point

21 Dec 2023 7:51 AM PST

Record Wind Speed (mph)

2.0

Record Wind Direction

W

Have the weather conditions changed since last recorded?

No

Are you experiencing any odors

Yes

Description of Odor

Other

Describe "Other" Odor	Chlorine
Intensity of Odor	2 - Light odor detected
Are any corrective actions needed?	No
Stop #19: Intersection of Gibraltar Lane and Cambridge Avenue	1 flagged
Use map locator to enter lat/long for this observation point.	28003 Gibraltar Ln, Castaic, CA 91384, USA (34.4583288, -118.6270032)
Record time at observation point	21 Dec 2023 7:49 AM PST
Record Wind Speed (mph)	1.3
Record Wind Direction	N
Have the weather conditions changed since last recorded?	No
Are you experiencing any odors	Yes
Description of Odor	Other
Describe "Other" Odor	Sweet floral fragrance
Intensity of Odor	1 - Very light odor detected
Are any corrective actions needed?	No
Stop #20: Intersection of Cambridge Avenue and Hasley Canyon Road	
Use map locator to enter lat/long for this observation point.	29619 Newport Pl, Castaic, CA 91384, USA (34.454428199999995, -118.62139669999998)
Record time at observation point	21 Dec 2023 7:25 AM PST
Record Wind Speed (mph)	0
Have the weather conditions changed since last recorded?	No
Are you experiencing any odors	No
Stop #21: Intersection of The Old Road and Hillcrest Parkway	
Use map locator to enter lat/long for this observation point.	The Old Rd & Hillcrest Pky, California 91384, USA

(34.470033,  
-118.61671299999998)

<b>Record time at observation point</b>	21 Dec 2023 7:43 AM PST
<b>Record Wind Speed (mph)</b>	1.8
<b>Record Wind Direction</b>	W
<b>Have the weather conditions changed since last recorded?</b>	No
<b>Are you experiencing any odors</b>	No
Stop #22: Intersection of Hillcrest Parkway and Park Vista Drive at Castaic Elementary School	

**Use map locator to enter lat/long for this observation point.** 28333 Foothill Rd, Castaic, CA  
91384, USA  
(34.4721086, -118.6298747)

<b>Record time at observation point</b>	21 Dec 2023 7:40 AM PST
<b>Record Wind Speed (mph)</b>	0.9
<b>Record Wind Direction</b>	N
<b>Have the weather conditions changed since last recorded?</b>	No
<b>Are you experiencing any odors</b>	No

Stop #23: Intersection of Creekbed Road and Firebrand Drive

**Use map locator to enter lat/long for this observation point.** 27704 Firebrand Dr, Castaic, CA  
91384, USA  
(34.457861199999996,  
-118.61993810000001)

<b>Record time at observation point</b>	21 Dec 2023 7:46 AM PST
<b>Record Wind Speed (mph)</b>	2.0
<b>Record Wind Direction</b>	NW
<b>Have the weather conditions changed since last recorded?</b>	No
<b>Are you experiencing any odors</b>	No

Stop #24: Intersection of The Old Road and Live Oak Road

**Use map locator to enter lat/long for this observation point.** 29483 The Old Rd, Castaic, CA

91384, USA  
(34.4530556, -118.6163889)

<b>Record time at observation point</b>	21 Dec 2023 7:35 AM PST
<b>Record Wind Speed (mph)</b>	0.9
<b>Record Wind Direction</b>	SE
<b>Have the weather conditions changed since last recorded?</b>	No
<b>Are you experiencing any odors</b>	No
Stop #25: Intersection of Live Oak Road and Hidden Trail Road	

27662 Buckskin Dr, Castaic, CA  
91384, USA  
(34.4501688,  
-118.61797809999999)

<b>Use map locator to enter lat/long for this observation point.</b>	
<b>Record time at observation point</b>	21 Dec 2023 7:33 AM PST
<b>Record Wind Speed (mph)</b>	0
<b>Have the weather conditions changed since last recorded?</b>	No
<b>Are you experiencing any odors</b>	No
Stop #26: Intersection of Live Oak Elementary School at Saddleridge Way	
	1 flagged

27710 Rangewood Rd, Castaic, CA  
91384, USA  
(34.450107599999996,  
-118.61922759999999)

<b>Use map locator to enter lat/long for this observation point.</b>	
<b>Record time at observation point</b>	21 Dec 2023 7:31 AM PST
<b>Record Wind Speed (mph)</b>	0.4
<b>Record Wind Direction</b>	SW
<b>Have the weather conditions changed since last recorded?</b>	No
<b>Are you experiencing any odors</b>	Yes
<b>Description of Odor</b>	Other
<b>Describe "Other" Odor</b>	Burning wood

<b>Intensity of Odor</b>	1 - Very light odor detected
<b>Are any corrective actions needed?</b>	No
Stop #27: Intersection of Rangewood Road and Buckskin Drive	
<b>Use map locator to enter lat/long for this observation point.</b>	29203 Saddleridge Way, Castaic, CA 91384, USA (34.4492799, -118.62036769999999)
<b>Record time at observation point</b>	21 Dec 2023 7:30 AM PST
<b>Record Wind Speed (mph)</b>	1.1
<b>Record Wind Direction</b>	S
<b>Have the weather conditions changed since last recorded?</b>	No
<b>Are you experiencing any odors</b>	No
Stop #28: Intersection of Quincy Street and Cambridge Avenue	
<b>Use map locator to enter lat/long for this observation point.</b>	27803 Quincy St, Castaic, CA 91384, USA (34.453026699999995, -118.62002930000001)
<b>Record time at observation point</b>	21 Dec 2023 7:27 AM PST
<b>Record Wind Speed (mph)</b>	0
<b>Have the weather conditions changed since last recorded?</b>	No
<b>Are you experiencing any odors</b>	No
Stop #29: Intersection of Hasley Canyon Road and Commerce Center Drive (Santa Clarita Valley International School & Playmakers Preschool)	
<b>Use map locator to enter lat/long for this observation point.</b>	28050 Hasley Canyon Rd, Castaic, CA 91384, USA (34.4509472, -118.6247111)
<b>Record time at observation point</b>	21 Dec 2023 7:23 AM PST
<b>Record Wind Speed (mph)</b>	0
<b>Have the weather conditions changed since last recorded?</b>	No
<b>Are you experiencing any odors</b>	No

Stop #30: Intersection of Commerce Center Drive and Witherspoon Parkway

Use map locator to enter lat/long for this observation point.

Commerce Center Dr &  
Witherspoon Pky, California  
91355, USA  
(34.445074999999996,  
-118.62639800000001)

Record time at observation point

21 Dec 2023 7:21 AM PST

Record Wind Speed (mph)

0.9

Record Wind Direction

S

Have the weather conditions changed since last recorded?

No

Are you experiencing any odors

No

Stop #31: Intersection of Franklin Parkway and driveway leading to the United States Postal Service

Use map locator to enter lat/long for this observation point.

28000 Franklin Pkwy, Valencia, CA  
91355, USA  
(34.4352261,  
-118.62850189999997)

Record time at observation point

21 Dec 2023 7:18 AM PST

Record Wind Speed (mph)

0.7

Record Wind Direction

S

Have the weather conditions changed since last recorded?

No

Are you experiencing any odors

No

Stop #32: Intersection of Henry Mayo Drive and Cambridge View Drive, leading into the Valencia Travel Village RV Resort

Use map locator to enter lat/long for this observation point.

CA-126, Castaic, CA 91384, USA  
(34.4300457, -118.6245097)

Record time at observation point

21 Dec 2023 7:14 AM PST

Record Wind Speed (mph)

2.0

Record Wind Direction

SW

Have the weather conditions changed since last recorded?

No

**Are you experiencing any odors**

No

Odor Compliance with Stipulated Order for Abatement

**Have you recorded Odor Intensity of 3 (3 - Moderate Odor) or higher at 3 or more stops?**

No



**Recorder Signature**



Julian Jenkins  
21 Dec 2023 8:38 AM PST

---

**Upon completion of this patrol, please check the box to trigger necessary notifications.**

# 4050 - Chiquita Odor Patrol Template

Complete

<b>Score</b>	3 / 3 (100%)	<b>Flagged items</b>	3	<b>Actions</b>	0
<b>Conducted on</b>	22 Dec 2023 8:20 PM PST				
<b>Prepared by</b>	Chiquita Landfill				
<b>If the name of the person conducting the Patrol does not appear above, please enter it here:</b>	Nicolas and Adrian				
<b>What type of patrol is this?</b>	Regular Patrol				
<b>Weather Conditions at the time of patrol.</b>	Partly Cloudy				
<b>Temperature at time of Patrol</b>	53°F Should be between -50°F to 125°F				
<b>I acknowledge that I have not visited the Reaction Area, working face, or other areas where exposed trash or landfill gas odors exist at Chiquita Canyon Landfill within four (4) hours prior to conducting the odor surveillance.</b>	<input checked="" type="checkbox"/>				
<b>I acknowledge that I will assess each Patrol Stop while standing outside of the vehicle.</b>	<input checked="" type="checkbox"/>				

**Flagged items**

3 flagged

Odor Patrol Stops / Stop #1: Chiquito Canyon Road and Driveway leading to the LA County Fire's Del Valle Regional Training Center

**Are you experiencing any odors**

Yes

Odor Patrol Stops / Stop #1: Chiquito Canyon Road and Driveway leading to the LA County Fire's Del Valle Regional Training Center

**Intensity of Odor**

3 - Moderate Odor

Odor Patrol Stops / Odor Compliance with Stipulated Order for Abatement

**Have you recorded any Landfill Odor Intensity of 3 (3 - Moderate Odor) or higher at 3 or more stops?**

Yes

<b>Odor Patrol Stops</b>	3 flagged
Stop #1: Chiquito Canyon Road and Driveway leading to the LA County Fire's Del Valle Regional Training Center	2 flagged
<b>Use map locator to enter lat/long for this observation point.</b>	28101 Chiquito Canyon Rd, Castaic, CA 91384, USA (34.4327691, -118.6591491)
<b>Record time at observation point</b>	22 Dec 2023 8:24 PM PST
<b>Record Wind Speed (mph)</b>	1.3
<b>Record Wind Direction</b>	SW
<b>Have the weather conditions changed since start of patrol?</b>	No
<b>Are you experiencing any odors</b>	Yes
<b>Description of Odor</b>	Landfill Gas
<b>Intensity of Odor</b>	3 - Moderate Odor
<b>Are any corrective actions needed?</b>	No
Stop #2: Intersection of Chiquito Canyon Road and Lincoln Avenue	
<b>Use map locator to enter lat/long for this observation point.</b>	28464 Chiquito Canyon Rd, Castaic, CA 91384, USA (34.438305899999996, -118.65799469999999)
<b>Record time at observation point</b>	22 Dec 2023 8:25 PM PST
<b>Record Wind Speed (mph)</b>	2.0
<b>Record Wind Direction</b>	S
<b>Have the weather conditions changed since last recorded?</b>	No
<b>Are you experiencing any odors</b>	No
Stop #3: Intersection of Lincoln Avenue and Jackson Street	
<b>Use map locator to enter lat/long for this observation point.</b>	28543 Lincoln Ave, Castaic, CA 91384, USA (34.4395774, -118.6561263)
<b>Record time at observation point</b>	22 Dec 2023 8:26 PM PST

<b>Record Wind Speed (mph)</b>	1.8
<b>Record Wind Direction</b>	S
<b>Have the weather conditions changed since last recorded?</b>	No
<b>Are you experiencing any odors</b>	No
Stop #4: Intersection of Buchanan Way and Chiquito Canyon Road	
<b>Use map locator to enter lat/long for this observation point.</b>	28703 Chiquito Canyon Rd, Castaic, CA 91384, USA (34.441859799999996, -118.6573111)
<b>Record time at observation point</b>	22 Dec 2023 8:29 PM PST
<b>Record Wind Speed (mph)</b>	0
<b>Have the weather conditions changed since last recorded?</b>	No
<b>Are you experiencing any odors</b>	No
Stop #5: Intersection of Lincoln Avenue and Harding Avenue	
<b>Use map locator to enter lat/long for this observation point.</b>	11629 Daleside Ave, Hawthorne, CA 90250, USA (34.443070999999996, -118.655496)
<b>Record time at observation point</b>	22 Dec 2023 8:28 PM PST
<b>Record Wind Speed (mph)</b>	0.4
<b>Record Wind Direction</b>	N
<b>Have the weather conditions changed since last recorded?</b>	No
<b>Are you experiencing any odors</b>	No
Stop #6: Intersection of Chiquito Canyon Road and San Martinez Road	
<b>Use map locator to enter lat/long for this observation point.</b>	(34.4449137, -118.6577503)
<b>Record time at observation point</b>	22 Dec 2023 8:30 PM PST
<b>Record Wind Speed (mph)</b>	0.2

<b>Record Wind Direction</b>	S
<b>Have the weather conditions changed since last recorded?</b>	No
<b>Are you experiencing any odors</b>	No
Stop #7: Intersection of San Martinez Road and Morningside Drive	
<b>Use map locator to enter lat/long for this observation point.</b>	(34.4465788, -118.661145)
<b>Record time at observation point</b>	22 Dec 2023 8:31 PM PST
<b>Record Wind Speed (mph)</b>	1.3
<b>Record Wind Direction</b>	S
<b>Have the weather conditions changed since last recorded?</b>	No
<b>Are you experiencing any odors</b>	No
Stop #8: Intersection of Lexington Drive and Morningside Drive	
<b>Use map locator to enter lat/long for this observation point.</b>	(34.4483565, -118.6606992)
<b>Record time at observation point</b>	22 Dec 2023 8:32 PM PST
<b>Record Wind Speed (mph)</b>	0.3
<b>Record Wind Direction</b>	N
<b>Have the weather conditions changed since last recorded?</b>	No
<b>Are you experiencing any odors</b>	No
Stop #9: Intersection of Val Verde Road and Trellis Road	
<b>Use map locator to enter lat/long for this observation point.</b>	(34.4480562, -118.6629546)
<b>Record time at observation point</b>	22 Dec 2023 8:33 PM PST
<b>Record Wind Speed (mph)</b>	1.3
<b>Record Wind Direction</b>	N
<b>Have the weather conditions changed since last recorded?</b>	No
<b>Are you experiencing any odors</b>	No

Stop #10: Intersection of San Martinez Road and Euclid Ave.

Use map locator to enter lat/long for this observation point. (34.4478016, -118.6658025)

Record time at observation point 22 Dec 2023 8:34 PM PST

Record Wind Speed (mph) 0

Have the weather conditions changed since last recorded? No

Are you experiencing any odors No

Stop #11: Intersection of San Martinez Road and Keningston Road

Use map locator to enter lat/long for this observation point. 30703 San Martinez Rd, Castaic, CA 91384, USA (34.448692199999996, -118.6712099)

Record time at observation point 22 Dec 2023 8:35 PM PST

Record Wind Speed (mph) 3.3

Record Wind Direction SE

Have the weather conditions changed since last recorded? No

Are you experiencing any odors No

Stop #12: Intersection of Hunstock Street and Windsor Road

Use map locator to enter lat/long for this observation point. (34.4460242, -118.6495076)

Record time at observation point 22 Dec 2023 8:39 PM PST

Record Wind Speed (mph) 0.7

Record Wind Direction N

Have the weather conditions changed since last recorded? No

Are you experiencing any odors No

Stop #13: Intersection of Del Valle Road and Silver Street

Use map locator to enter lat/long for this observation point. (34.4485179, -118.6554242)

Record time at observation point 22 Dec 2023 8:41 PM PST

<b>Record Wind Speed</b>	3.1
<b>Record Wind Direction</b>	S
<b>Have the weather conditions changed since last recorded?</b>	No
<b>Are you experiencing any odors</b>	No
Stop #14: Intersection of Del Valle Road and Hasley Canyon Road	
<b>Use map locator to enter lat/long for this observation point.</b>	Del Valle Rd & Hasley Canyon Rd, California 91355, USA (34.456905, -118.64146400000001)
<b>Record time at observation point</b>	22 Dec 2023 8:43 PM PST
<b>Record Wind Speed (mph)</b>	0.7
<b>Record Wind Direction</b>	NW
<b>Have the weather conditions changed since last recorded?</b>	No
<b>Are you experiencing any odors</b>	No
Stop #15: Intersection of Hasley Canyon Road and Gibraltar Lane	
<b>Use map locator to enter lat/long for this observation point.</b>	28579 Gibraltar Ln, Castaic, CA 91384, USA (34.4551702, -118.63360240000002)
<b>Record time at observation point</b>	22 Dec 2023 8:44 PM PST
<b>Record Wind Speed (mph)</b>	0
<b>Have the weather conditions changed since last recorded?</b>	No
<b>Are you experiencing any odors</b>	No
Stop #16: Intersection of Gibraltar Lane and Alton Way	
<b>Use map locator to enter lat/long for this observation point.</b>	28340 Alton Way, Castaic, CA 91384, USA (34.4547214, -118.6302393)
<b>Record time at observation point</b>	22 Dec 2023 8:45 PM PST
<b>Record Wind Speed (mph)</b>	0.9



<b>Record Wind Direction</b>	N
<b>Have the weather conditions changed since last recorded?</b>	No
<b>Are you experiencing any odors</b>	No
Stop #17: Intersection of Castlebury Place and Picadilly Place	
<b>Use map locator to enter lat/long for this observation point.</b>	661 Your Home Away!, Castaic, CA 91384, USA (34.4536497, -118.62767199999998)
<b>Record time at observation point</b>	22 Dec 2023 8:46 PM PST
<b>Record Wind Speed (mph)</b>	0.5
<b>Record Wind Direction</b>	NW
<b>Have the weather conditions changed since last recorded?</b>	No
<b>Are you experiencing any odors</b>	No
Stop #18: Intersection of Gibraltar Lane and Springvale Lane	
<b>Use map locator to enter lat/long for this observation point.</b>	28257 Springvale Ln, Castaic, CA 91384, USA (34.4558965, -118.62827940000001)
<b>Record time at observation point</b>	22 Dec 2023 8:47 PM PST
<b>Record Wind Speed (mph)</b>	0.9
<b>Record Wind Direction</b>	N
<b>Have the weather conditions changed since last recorded?</b>	No
<b>Are you experiencing any odors</b>	No
Stop #19: Intersection of Gibraltar Lane and Cambridge Avenue	
<b>Use map locator to enter lat/long for this observation point.</b>	28003 Gibraltar Ln, Castaic, CA 91384, USA (34.4583288, -118.6270032)
<b>Record time at observation point</b>	22 Dec 2023 8:48 PM PST
<b>Record Wind Speed (mph)</b>	1.1

<b>Record Wind Direction</b>	SE
<b>Have the weather conditions changed since last recorded?</b>	No
<b>Are you experiencing any odors</b>	No
Stop #20: Intersection of Cambridge Avenue and Hasley Canyon Road	
<b>Use map locator to enter lat/long for this observation point.</b>	29615 Cambridge Ave, Castaic, CA 91384, USA (34.4551637, -118.62194369999999)
<b>Record time at observation point</b>	22 Dec 2023 8:49 PM PST
<b>Record Wind Speed (mph)</b>	0
<b>Have the weather conditions changed since last recorded?</b>	No
<b>Are you experiencing any odors</b>	No
Stop #21: Intersection of The Old Road and Hillcrest Parkway	
<b>Use map locator to enter lat/long for this observation point.</b>	27610 Iris Pl, Castaic, CA 91384, USA (34.470656, -118.6171576)
<b>Record time at observation point</b>	22 Dec 2023 8:53 PM PST
<b>Record Wind Speed (mph)</b>	0
<b>Have the weather conditions changed since last recorded?</b>	No
<b>Are you experiencing any odors</b>	No
Stop #22: Intersection of Hillcrest Parkway and Park Vista Drive at Castaic Elementary School	
<b>Use map locator to enter lat/long for this observation point.</b>	28332 Foothill Rd, Castaic, CA 91384, USA (34.471645699999996, -118.62989749999998)
<b>Record time at observation point</b>	22 Dec 2023 8:55 PM PST
<b>Record Wind Speed (mph)</b>	2.0
<b>Record Wind Direction</b>	N
<b>Have the weather conditions changed since last recorded?</b>	No

**Are you experiencing any odors**

No

Stop #23: Intersection of Creekbed Road and Firebrand Drive

**Use map locator to enter lat/long for this observation point.**

27704 Firebrand Dr, Castaic, CA  
91384, USA  
(34.457861199999996,  
-118.61993810000001)

**Record time at observation point**

22 Dec 2023 8:50 PM PST

**Record Wind Speed (mph)**

0.9

**Record Wind Direction**

S

**Have the weather conditions changed since last recorded?**

No

**Are you experiencing any odors**

No

Stop #24: Intersection of The Old Road and Live Oak Road

**Use map locator to enter lat/long for this observation point.**

27305 Live Oak Rd, Castaic, CA  
91384, USA  
(34.453375,  
-118.61646859999999)

**Record time at observation point**

22 Dec 2023 9:06 PM PST

**Record Wind Speed (mph)**

0.2

**Record Wind Direction**

N

**Have the weather conditions changed since last recorded?**

No

**Are you experiencing any odors**

No

Stop #25: Intersection of Live Oak Road and Hidden Trail Road

**Use map locator to enter lat/long for this observation point.**

27704 Buckskin Dr, Castaic, CA  
91384, USA  
(34.4498606, -118.6182516)

**Record time at observation point**

22 Dec 2023 9:07 PM PST

**Record Wind Speed (mph)**

0.2

**Record Wind Direction**

N

**Have the weather conditions changed since last recorded?**

No

**Are you experiencing any odors**

No

Stop #26: Intersection of Live Oak Elementary School at Saddleridge Way

**Use map locator to enter lat/long for this observation point.**

27715 Saddleridge Way, Castaic,  
CA 91384, USA  
(34.4504892, -118.6202344)

**Record time at observation point**

22 Dec 2023 9:07 PM PST

**Record Wind Speed (mph)**

0

**Have the weather conditions changed since last recorded?**

No

**Are you experiencing any odors**

No

Stop #27: Intersection of Rangewood Road and Buckskin Drive

**Use map locator to enter lat/long for this observation point.**

29161 Rangewood Rd, Castaic, CA  
91384, USA  
(34.4489855,  
-118.62043949999999)

**Record time at observation point**

22 Dec 2023 9:08 PM PST

**Record Wind Speed (mph)**

0.2

**Record Wind Direction**

S

**Have the weather conditions changed since last recorded?**

No

**Are you experiencing any odors**

No

Stop #28: Intersection of Quincy Street and Cambridge Avenue

**Use map locator to enter lat/long for this observation point.**

27727 Quincy St, Castaic, CA  
91384, USA  
(34.4531311, -118.619619)

**Record time at observation point**

22 Dec 2023 9:09 PM PST

**Record Wind Speed (mph)**

0.9

**Record Wind Direction**

E

**Have the weather conditions changed since last recorded?**

No

**Are you experiencing any odors**

No

Stop #29: Intersection of Hasley Canyon Road and Commerce Center Drive (Santa Clarita Valley International School & Playmakers Preschool)

Use map locator to enter lat/long for this observation point.

28050 Hasley Canyon Rd, Castaic,  
CA 91384, USA  
(34.4509472, -118.6247111)

Record time at observation point

22 Dec 2023 9:12 PM PST

Record Wind Speed (mph)

2.9

Record Wind Direction

SE

Have the weather conditions changed since last recorded?

No

Are you experiencing any odors

No

Stop #30: Intersection of Commerce Center Drive and Witherspoon Parkway

Use map locator to enter lat/long for this observation point.

28050 Hasley Canyon Rd, Castaic,  
CA 91384, USA  
(34.4509658, -118.6246102)

Record time at observation point

22 Dec 2023 9:14 PM PST

Record Wind Speed (mph)

4.9

Record Wind Direction

S

Have the weather conditions changed since last recorded?

No

Are you experiencing any odors

No

Stop #31: Intersection of Franklin Parkway and driveway leading to the United States Postal Service

Use map locator to enter lat/long for this observation point.

28000 Franklin Pkwy, Valencia, CA  
91355, USA  
(34.4352261,  
-118.62850189999997)

Record time at observation point

22 Dec 2023 9:16 PM PST

Record Wind Speed (mph)

3.1

Record Wind Direction

W

Have the weather conditions changed since last recorded?

No

**Are you experiencing any odors**

No

Stop #32: Intersection of Henry Mayo Drive and Cambridge View Drive, leading into the Valencia Travel Village RV Resort

Cambridge View Dr, Valencia, CA  
91355, USA  
(34.42948997915258,  
-118.62508714199066)

**Use map locator to enter lat/long for this observation point.**

**Record time at observation point**

22 Dec 2023 9:18 PM PST

**Record Wind Speed (mph)**

2.7

**Record Wind Direction**

W

**Have the weather conditions changed since last recorded?**

No

**Are you experiencing any odors**

No

Odor Compliance with Stipulated Order for Abatement

1 flagged

**Have you recorded any Landfill Odor Intensity of 3 (3 - Moderate Odor) or higher at 3 or more stops?**

Yes

By selecting Yes to the above question, the landfill operating staff will automatically be notified immediately via email of this response. Upon receiving such notification, Chiquita shall review and modify as appropriate fan placement, and conduct a visual inspection of the Reaction Area to assess, and address as needed, any cracks in the surface of the area.

**Recorder Signature**



nicolas and adrian  
22 Dec 2023 9:21 PM PST

---

**Upon completion of this patrol, please check the box to trigger necessary notifications.**

---



# 4050 - Chiquita Odor Patrol Template

Complete

<b>Score</b>	3 / 3 (100%)	<b>Flagged items</b>	14	<b>Actions</b>	0
<b>Conducted on</b>	22 Dec 2023 7:00 AM PST				
<b>Prepared by</b>	Chiquita Landfill				
<b>If the name of the person conducting the Patrol does not appear above, please enter it here:</b>	Julian Jenkins				
<b>What type of patrol is this?</b>	Regular Patrol				
<b>Weather Conditions at the time of patrol.</b>	Cloudy Rain				
<b>Amount of Precipitation in past 24 hours (in.)</b>	1.47				
<b>Temperature at time of Patrol</b>	54°F Should be between -50°F to 125°F				
<b>I acknowledge that I have not visited the Reaction Area, working face, or other areas where exposed trash or landfill gas odors exist at Chiquita Canyon Landfill within four (4) hours prior to conducting the odor surveillance.</b>	<input checked="" type="checkbox"/>				
<b>I acknowledge that I will assess each Patrol Stop while standing outside of the vehicle.</b>	<input checked="" type="checkbox"/>				



**Flagged items**

14 flagged

Odor Patrol Stops / Stop #3: Intersection of Lincoln Avenue and Jackson Street

**Are you experiencing any odors**

Yes

Odor Patrol Stops / Stop #4: Intersection of Buchanan Way and Chiquito Canyon Road

**Are you experiencing any odors**

Yes

Odor Patrol Stops / Stop #5: Intersection of Lincoln Avenue and Harding Avenue

**Are you experiencing any odors**

Yes

Odor Patrol Stops / Stop #6: Intersection of Chiquito Canyon Road and San Martinez Road

**Are you experiencing any odors**

Yes

Odor Patrol Stops / Stop #8: Intersection of Lexington Drive and Morningside Drive

**Are you experiencing any odors**

Yes

Odor Patrol Stops / Stop #13: Intersection of Del Valle Road and Silver Street

**Are you experiencing any odors**

Yes

Odor Patrol Stops / Stop #16: Intersection of Gibraltar Lane and Alton Way

**Are you experiencing any odors**

Yes

Odor Patrol Stops / Stop #21: Intersection of The Old Road and Hillcrest Parkway

**Are you experiencing any odors**

Yes

Odor Patrol Stops / Stop #22: Intersection of Hillcrest Parkway and Park Vista Drive at Castaic Elementary School

**Are you experiencing any odors**

Yes

Odor Patrol Stops / Stop #25: Intersection of Live Oak Road and Hidden Trail Road

**Are you experiencing any odors**

Yes

Odor Patrol Stops / Stop #25: Intersection of Live Oak Road and Hidden Trail Road

**Intensity of Odor**

3 - Moderate Odor

Odor Patrol Stops / Stop #26: Intersection of Live Oak Elementary School at Saddleridge Way

**Are you experiencing any odors**

Yes

Odor Patrol Stops / Stop #29: Intersection of Hasley Canyon Road and Commerce Center Drive (Santa Clarita Valley International School &amp; Playmakers Preschool)

**Are you experiencing any odors**

Yes

Odor Patrol Stops / Stop #31: Intersection of Franklin Parkway and driveway leading to the United States Postal Service

**Are you experiencing any odors**

Yes

<b>Odor Patrol Stops</b>	14 flagged
Stop #1: Chiquito Canyon Road and Driveway leading to the LA County Fire's Del Valle Regional Training Center	
<b>Use map locator to enter lat/long for this observation point.</b>	28101 Chiquito Canyon Rd, Castaic, CA 91384, USA (34.4317609, -118.6589423)
<b>Record time at observation point</b>	22 Dec 2023 8:59 AM PST
<b>Record Wind Speed (mph)</b>	1.1
<b>Record Wind Direction</b>	S
<b>Have the weather conditions changed since start of patrol?</b>	No
<b>Are you experiencing any odors</b>	No
Stop #2: Intersection of Chiquito Canyon Road and Lincoln Avenue	
<b>Use map locator to enter lat/long for this observation point.</b>	Chiquito Canyon Rd & Lincoln Ave, California 91355, USA (34.437901, -118.658324)
<b>Record time at observation point</b>	22 Dec 2023 8:56 AM PST
<b>Record Wind Speed (mph)</b>	3.1
<b>Record Wind Direction</b>	S
<b>Have the weather conditions changed since last recorded?</b>	No
<b>Are you experiencing any odors</b>	No
Stop #3: Intersection of Lincoln Avenue and Jackson Street	
<b>Use map locator to enter lat/long for this observation point.</b>	(34.4395939, -118.6559395)
<b>Record time at observation point</b>	22 Dec 2023 8:53 AM PST
<b>Record Wind Speed (mph)</b>	0.9
<b>Record Wind Direction</b>	W
<b>Have the weather conditions changed since last recorded?</b>	No
<b>Are you experiencing any odors</b>	Yes

<b>Description of Odor</b>	Landfill Gas
Reaction gas	
<b>Intensity of Odor</b>	1 - Very light odor detected
<b>Are any corrective actions needed?</b>	
Stop #4: Intersection of Buchanan Way and Chiquito Canyon Road	1 flagged
<b>Use map locator to enter lat/long for this observation point.</b>	28703 Chiquito Canyon Rd, Castaic, CA 91384, USA (34.441859799999996, -118.6573111)
<b>Record time at observation point</b>	22 Dec 2023 8:50 AM PST
<b>Record Wind Speed (mph)</b>	1.8
<b>Record Wind Direction</b>	S
<b>Have the weather conditions changed since last recorded?</b>	No
<b>Are you experiencing any odors</b>	Yes
<b>Description of Odor</b>	Landfill Gas
Reaction gas	
<b>Intensity of Odor</b>	1 - Very light odor detected
<b>Are any corrective actions needed?</b>	No
Stop #5: Intersection of Lincoln Avenue and Harding Avenue	1 flagged
<b>Use map locator to enter lat/long for this observation point.</b>	11629 Daleside Ave, Hawthorne, CA 90250, USA (34.443070999999996, -118.655496)
<b>Record time at observation point</b>	22 Dec 2023 8:48 AM PST
<b>Record Wind Speed (mph)</b>	2.5
<b>Record Wind Direction</b>	SE
<b>Have the weather conditions changed since last recorded?</b>	No
<b>Are you experiencing any odors</b>	Yes

<b>Description of Odor</b>	Landfill Gas
Reaction gas	
<b>Intensity of Odor</b>	2 - Light odor detected
<b>Are any corrective actions needed?</b>	
Stop #6: Intersection of Chiquito Canyon Road and San Martinez Road	1 flagged
<b>Use map locator to enter lat/long for this observation point.</b>	30006 San Martinez Rd, Val Verde, CA 91384, USA (34.444958299999996, -118.6580404)
<b>Record time at observation point</b>	22 Dec 2023 8:32 AM PST
<b>Record Wind Speed (mph)</b>	0.2
<b>Record Wind Direction</b>	W
<b>Have the weather conditions changed since last recorded?</b>	No
<b>Are you experiencing any odors</b>	Yes
<b>Description of Odor</b>	Landfill Gas
Reaction gas	
<b>Intensity of Odor</b>	1 - Very light odor detected
<b>Are any corrective actions needed?</b>	No
Stop #7: Intersection of San Martinez Road and Morningside Drive	
<b>Use map locator to enter lat/long for this observation point.</b>	(34.4463457, -118.6613424)
<b>Record time at observation point</b>	22 Dec 2023 8:35 AM PST
<b>Record Wind Speed (mph)</b>	0.2
<b>Record Wind Direction</b>	NE
<b>Have the weather conditions changed since last recorded?</b>	No
<b>Are you experiencing any odors</b>	No
Stop #8: Intersection of Lexington Drive and Morningside Drive	1 flagged

<b>Use map locator to enter lat/long for this observation point.</b>	(34.4483436, -118.6606867)
<b>Record time at observation point</b>	22 Dec 2023 8:36 AM PST
<b>Record Wind Speed (mph)</b>	0.7
<b>Record Wind Direction</b>	SE
<b>Have the weather conditions changed since last recorded?</b>	No
<b>Are you experiencing any odors</b>	Yes
<b>Description of Odor</b>	Other
<b>Describe "Other" Odor</b>	Rancid cooking oil
<b>Intensity of Odor</b>	1 - Very light odor detected
<b>Are any corrective actions needed?</b>	No

Stop #9: Intersection of Val Verde Road and Trellis Road

<b>Use map locator to enter lat/long for this observation point.</b>	(34.4482106, -118.6629703)
<b>Record time at observation point</b>	22 Dec 2023 8:38 AM PST
<b>Record Wind Speed (mph)</b>	0
<b>Have the weather conditions changed since last recorded?</b>	No
<b>Are you experiencing any odors</b>	No

Stop #10: Intersection of San Martinez Road and Euclid Ave.

<b>Use map locator to enter lat/long for this observation point.</b>	(34.4478259, -118.6659759)
<b>Record time at observation point</b>	22 Dec 2023 8:41 AM PST
<b>Record Wind Speed (mph)</b>	0
<b>Have the weather conditions changed since last recorded?</b>	No
<b>Are you experiencing any odors</b>	No

Stop #11: Intersection of San Martinez Road and Keningston Road

**Use map locator to enter lat/long for this observation point.** 30703 San Martinez Rd, Castaic,

CA 91384, USA  
(34.448692199999996,  
-118.6712099)

<b>Record time at observation point</b>	22 Dec 2023 8:43 AM PST
<b>Record Wind Speed (mph)</b>	0.7
<b>Record Wind Direction</b>	NW
<b>Have the weather conditions changed since last recorded?</b>	No
<b>Are you experiencing any odors</b>	No
Stop #12: Intersection of Hunstock Street and Windsor Road	

**Use map locator to enter lat/long for this observation point.** (34.446048, -118.6495325)

<b>Record time at observation point</b>	22 Dec 2023 8:28 AM PST
<b>Record Wind Speed (mph)</b>	0.7
<b>Record Wind Direction</b>	N
<b>Have the weather conditions changed since last recorded?</b>	No
<b>Are you experiencing any odors</b>	No

Stop #13: Intersection of Del Valle Road and Silver Street 1 flagged

**Use map locator to enter lat/long for this observation point.** 29098 Del Valle Rd Suite E, Val Verde, CA 91384, USA (34.4484511, -118.65538769999999)

<b>Record time at observation point</b>	22 Dec 2023 8:25 AM PST
<b>Record Wind Speed</b>	1.1
<b>Record Wind Direction</b>	SE
<b>Have the weather conditions changed since last recorded?</b>	No
<b>Are you experiencing any odors</b>	Yes

<b>Description of Odor</b>	Landfill Gas	Landfill Leachate
Reaction gas and leachate		

**Intensity of Odor**

1 - Very light odor detected

**Are any corrective actions needed?**

Stop #14: Intersection of Del Valle Road and Hasley Canyon Road

**Use map locator to enter lat/long for this observation point.**

Del Valle Rd & Hasley Canyon Rd,  
California 91384, USA  
(34.456818999999996,  
-118.64180300000001)

**Record time at observation point**

22 Dec 2023 8:22 AM PST

**Record Wind Speed (mph)**

0.9

**Record Wind Direction**

S

**Have the weather conditions changed since last recorded?**

No

**Are you experiencing any odors**

No

Stop #15: Intersection of Hasley Canyon Road and Gibraltar Lane

**Use map locator to enter lat/long for this observation point.**

28579 Gibraltar Ln, Castaic, CA  
91384, USA  
(34.4551702,  
-118.63360240000002)

**Record time at observation point**

22 Dec 2023 8:20 AM PST

**Record Wind Speed (mph)**

1.8

**Record Wind Direction**

SE

**Have the weather conditions changed since last recorded?**

No

**Are you experiencing any odors**

No

Stop #16: Intersection of Gibraltar Lane and Alton Way

1 flagged

**Use map locator to enter lat/long for this observation point.**

(34.4549698, -118.6301851)

**Record time at observation point**

22 Dec 2023 8:18 AM PST

**Record Wind Speed (mph)**

0.9

**Record Wind Direction**

W

Have the weather conditions changed since last recorded?	No
Are you experiencing any odors	Yes
Description of Odor	Other
Describe "Other" Odor	Food
Intensity of Odor	1 - Very light odor detected
Are any corrective actions needed?	No
Stop #17: Intersection of Castlebury Place and Picadilly Place	
Use map locator to enter lat/long for this observation point.	661 Your Home Away!, Castaic, CA 91384, USA (34.4536497, -118.62767199999998)
Record time at observation point	22 Dec 2023 8:15 AM PST
Record Wind Speed (mph)	0
Have the weather conditions changed since last recorded?	No
Are you experiencing any odors	No
Stop #18: Intersection of Gibraltar Lane and Springvale Lane	
Use map locator to enter lat/long for this observation point.	28256 Springvale Ln, Castaic, CA 91384, USA (34.4555485, -118.62855289999997)
Record time at observation point	22 Dec 2023 8:13 AM PST
Record Wind Speed (mph)	0.7
Record Wind Direction	NE
Have the weather conditions changed since last recorded?	No
Are you experiencing any odors	No
Stop #19: Intersection of Gibraltar Lane and Cambridge Avenue	
Use map locator to enter lat/long for this observation point.	28003 Gibraltar Ln, Castaic, CA 91384, USA (34.4583288, -118.6270032)



Record time at observation point

22 Dec 2023 8:10 AM PST

Record Wind Speed (mph)

0.4

Record Wind Direction

SW

Have the weather conditions changed since last recorded?

No

Are you experiencing any odors

No

Stop #20: Intersection of Cambridge Avenue and Hasley Canyon Road

Use map locator to enter lat/long for this observation point.

27767 Wakefield Rd, Castaic, CA  
91384, USA  
(34.4545625, -118.620713)

Record time at observation point

22 Dec 2023 7:26 AM PST

Record Wind Speed (mph)

0

Have the weather conditions changed since last recorded?

No

Are you experiencing any odors

No

Stop #21: Intersection of The Old Road and Hillcrest Parkway

1 flagged

Use map locator to enter lat/long for this observation point.

27610 Iris Pl, Castaic, CA 91384,  
USA  
(34.470656, -118.6171576)

Record time at observation point

22 Dec 2023 7:44 AM PST

Record Wind Speed (mph)

6.3

Record Wind Direction

N

Have the weather conditions changed since last recorded?

No

Are you experiencing any odors

Yes

Description of Odor

Other

Describe "Other" Odor

Household cleanser

Intensity of Odor

1 - Very light odor detected

Are any corrective actions needed?

No

Stop #22: Intersection of Hillcrest Parkway and Park Vista Drive at Castaic Elementary School

1 flagged

Use map locator to enter lat/long for this observation point.

28333 Foothill Rd, Castaic, CA  
91384, USA  
(34.4721086, -118.6298747)

Record time at observation point

22 Dec 2023 7:47 AM PST

Record Wind Speed (mph)

0

Have the weather conditions changed since last recorded?

No

Are you experiencing any odors

Yes

Description of Odor

Other

Describe "Other" Odor

Tepid water

Intensity of Odor

1 - Very light odor detected

Are any corrective actions needed?

No

Stop #23: Intersection of Creekbed Road and Firebrand Drive

Use map locator to enter lat/long for this observation point.

27704 Firebrand Dr, Castaic, CA  
91384, USA  
(34.457861199999996,  
-118.61993810000001)

Record time at observation point

22 Dec 2023 8:08 AM PST

Record Wind Speed (mph)

0.7

Record Wind Direction

S

Have the weather conditions changed since last recorded?

No

Are you experiencing any odors

No

Stop #24: Intersection of The Old Road and Live Oak Road

Use map locator to enter lat/long for this observation point.

29483 The Old Rd, Castaic, CA  
91384, USA  
(34.4530556, -118.6163889)

Record time at observation point

22 Dec 2023 7:38 AM PST

Record Wind Speed (mph)

0.4

Record Wind Direction	NE
Have the weather conditions changed since last recorded?	No
Are you experiencing any odors	No
Stop #25: Intersection of Live Oak Road and Hidden Trail Road	2 flagged
Use map locator to enter lat/long for this observation point.	27662 Buckskin Dr, Castaic, CA 91384, USA (34.4501688, -118.61797809999999)
Record time at observation point	22 Dec 2023 7:35 AM PST
Record Wind Speed (mph)	0.9
Record Wind Direction	NW
Have the weather conditions changed since last recorded?	No
Are you experiencing any odors	Yes
Description of Odor	Other
Describe "Other" Odor	Household fragrance - incense
Intensity of Odor	3 - Moderate Odor
Are any corrective actions needed?	No
Stop #26: Intersection of Live Oak Elementary School at Saddleridge Way	1 flagged
Use map locator to enter lat/long for this observation point.	27710 Rangewood Rd, Castaic, CA 91384, USA (34.450107599999996, -118.61922759999999)
Record time at observation point	22 Dec 2023 7:33 AM PST
Record Wind Speed (mph)	0.9
Record Wind Direction	NE
Have the weather conditions changed since last recorded?	No
Are you experiencing any odors	Yes
Description of Odor	Other

<b>Describe "Other" Odor</b>	Laundry detergent
<b>Intensity of Odor</b>	1 - Very light odor detected
<b>Are any corrective actions needed?</b>	No
Stop #27: Intersection of Rangewood Road and Buckskin Drive	
<b>Use map locator to enter lat/long for this observation point.</b>	29203 Saddleridge Way, Castaic, CA 91384, USA (34.4492799, -118.62036769999999)
<b>Record time at observation point</b>	22 Dec 2023 7:31 AM PST
<b>Record Wind Speed (mph)</b>	1.3
<b>Record Wind Direction</b>	SE
<b>Have the weather conditions changed since last recorded?</b>	No
<b>Are you experiencing any odors</b>	No
Stop #28: Intersection of Quincy Street and Cambridge Avenue	
<b>Use map locator to enter lat/long for this observation point.</b>	27803 Quincy St, Castaic, CA 91384, USA (34.453026699999995, -118.62002930000001)
<b>Record time at observation point</b>	22 Dec 2023 7:28 AM PST
<b>Record Wind Speed (mph)</b>	1.8
<b>Record Wind Direction</b>	SE
<b>Have the weather conditions changed since last recorded?</b>	No
<b>Are you experiencing any odors</b>	No
Stop #29: Intersection of Hasley Canyon Road and Commerce Center Drive (Santa Clarita Valley International School & Playmakers Preschool)	
<b>Use map locator to enter lat/long for this observation point.</b>	28050 Hasley Canyon Rd, Castaic, CA 91384, USA (34.4509472, -118.6247111)
<b>Record time at observation point</b>	22 Dec 2023 7:24 AM PST
<b>Record Wind Speed (mph)</b>	0.7

Record Wind Direction	N
Have the weather conditions changed since last recorded?	No
Are you experiencing any odors	Yes
Description of Odor	Other
Describe "Other" Odor	Food
Intensity of Odor	1 - Very light odor detected
Are any corrective actions needed?	No
Stop #30: Intersection of Commerce Center Drive and Witherspoon Parkway	
Use map locator to enter lat/long for this observation point.	Commerce Center Dr & Witherspoon Pky, California 91355, USA (34.445074999999996, -118.62639800000001)
Record time at observation point	22 Dec 2023 7:17 AM PST
Record Wind Speed (mph)	5.1
Record Wind Direction	NW
Have the weather conditions changed since last recorded?	No
Are you experiencing any odors	No
Stop #31: Intersection of Franklin Parkway and driveway leading to the United States Postal Service	
Use map locator to enter lat/long for this observation point.	28000 Franklin Pkwy, Valencia, CA 91355, USA (34.4352261, -118.62850189999997)
Record time at observation point	22 Dec 2023 7:14 AM PST
Record Wind Speed (mph)	0.9
Record Wind Direction	NE
Have the weather conditions changed since last recorded?	No
Are you experiencing any odors	Yes

<b>Description of Odor</b>	Other
<b>Describe "Other" Odor</b>	Sweet food
<b>Intensity of Odor</b>	1 - Very light odor detected
<b>Are any corrective actions needed?</b>	No
Stop #32: Intersection of Henry Mayo Drive and Cambridge View Drive, leading into the Valencia Travel Village RV Resort	
<b>Use map locator to enter lat/long for this observation point.</b>	CA-126, Castaic, CA 91384, USA (34.4293868, -118.62566710000002)
<b>Record time at observation point</b>	22 Dec 2023 7:10 AM PST
<b>Record Wind Speed (mph)</b>	3.1
<b>Record Wind Direction</b>	NE
<b>Have the weather conditions changed since last recorded?</b>	No
<b>Are you experiencing any odors</b>	No
Odor Compliance with Stipulated Order for Abatement	
<b>Have you recorded any Landfill Odor Intensity of 3 (3 - Moderate Odor) or higher at 3 or more stops?</b>	No

**Recorder Signature**



Julian Jenkins  
22 Dec 2023 9:01 AM PST

---

**Upon completion of this patrol, please check the box to trigger necessary notifications.**



# 4050 - Chiquita Odor Patrol Template

Complete

<b>Score</b>	3 / 3 (100%)	<b>Flagged items</b>	6	<b>Actions</b>	0
<b>Conducted on</b>	23 Dec 2023 8:00 PM PST				
<b>Prepared by</b>	Chiquita Landfill				
<b>If the name of the person conducting the Patrol does not appear above, please enter it here:</b>	Nicolas and Adrian				
<b>What type of patrol is this?</b>	Regular Patrol				
<b>Weather Conditions at the time of patrol.</b>	Partly Cloudy				
<b>Temperature at time of Patrol</b>	55°F Should be between -50°F to 125°F				
<b>I acknowledge that I have not visited the Reaction Area, working face, or other areas where exposed trash or landfill gas odors exist at Chiquita Canyon Landfill within four (4) hours prior to conducting the odor surveillance.</b>	<input checked="" type="checkbox"/>				
<b>I acknowledge that I will assess each Patrol Stop while standing outside of the vehicle.</b>	<input checked="" type="checkbox"/>				



**Flagged items**

6 flagged

Odor Patrol Stops / Stop #12: Intersection of Hunstock Street and Windsor Road

**Are you experiencing any odors**

Yes

Odor Patrol Stops / Stop #15: Intersection of Hasley Canyon Road and Gibraltar Lane

**Are you experiencing any odors**

Yes

Odor Patrol Stops / Stop #16: Intersection of Gibraltar Lane and Alton Way

**Are you experiencing any odors**

Yes

Odor Patrol Stops / Stop #17: Intersection of Castlebury Place and Picadilly Place

**Are you experiencing any odors**

Yes

Odor Patrol Stops / Stop #18: Intersection of Gibraltar Lane and Springvale Lane

**Are you experiencing any odors**

Yes

Odor Patrol Stops / Stop #20: Intersection of Cambridge Avenue and Hasley Canyon Road

**Are you experiencing any odors**

Yes

<b>Odor Patrol Stops</b>		6 flagged
Stop #1: Chiquito Canyon Road and Driveway leading to the LA County Fire's Del Valle Regional Training Center		
<b>Use map locator to enter lat/long for this observation point.</b>	(34.4327588, -118.6590901)	
<b>Record time at observation point</b>	23 Dec 2023 8:05 PM PST	
<b>Record Wind Speed (mph)</b>	2.9	
<b>Record Wind Direction</b>	N	
<b>Have the weather conditions changed since start of patrol?</b>	No	
<b>Are you experiencing any odors</b>	No	
Stop #2: Intersection of Chiquito Canyon Road and Lincoln Avenue		
<b>Use map locator to enter lat/long for this observation point.</b>	28464 Chiquito Canyon Rd, Castaic, CA 91384, USA (34.438305899999996, -118.65799469999999)	
<b>Record time at observation point</b>	23 Dec 2023 8:06 PM PST	
<b>Record Wind Speed (mph)</b>	3.8	
<b>Record Wind Direction</b>	N	
<b>Have the weather conditions changed since last recorded?</b>	No	
<b>Are you experiencing any odors</b>	No	
Stop #3: Intersection of Lincoln Avenue and Jackson Street		
<b>Use map locator to enter lat/long for this observation point.</b>	28543 Lincoln Ave, Castaic, CA 91384, USA (34.4395774, -118.6561263)	
<b>Record time at observation point</b>	23 Dec 2023 8:07 PM PST	
<b>Record Wind Speed (mph)</b>	0.2	
<b>Record Wind Direction</b>	E	
<b>Have the weather conditions changed since last recorded?</b>	No	
<b>Are you experiencing any odors</b>	No	

Stop #4: Intersection of Buchanan Way and Chiquito Canyon Road

Use map locator to enter lat/long for this observation point.

30008 Buchanan Way, Castaic, CA  
91384, USA  
(34.4416592,  
-118.65763009999999)

Record time at observation point

23 Dec 2023 8:09 PM PST

Record Wind Speed (mph)

0

Have the weather conditions changed since last recorded?

No

Are you experiencing any odors

No

Stop #5: Intersection of Lincoln Avenue and Harding Avenue

Use map locator to enter lat/long for this observation point.

11629 Daleside Ave, Hawthorne,  
CA 90250, USA  
(34.443070999999996,  
-118.655496)

Record time at observation point

23 Dec 2023 8:08 PM PST

Record Wind Speed (mph)

3.8

Record Wind Direction

N

Have the weather conditions changed since last recorded?

No

Are you experiencing any odors

No

Stop #6: Intersection of Chiquito Canyon Road and San Martinez Road

Use map locator to enter lat/long for this observation point.

(34.4449489, -118.6577632)

Record time at observation point

23 Dec 2023 8:11 PM PST

Record Wind Speed (mph)

3.8

Record Wind Direction

N

Have the weather conditions changed since last recorded?

No

Are you experiencing any odors

No

Stop #7: Intersection of San Martinez Road and Morningside Drive

**Use map locator to enter lat/long for this observation point.** (34.4465129, -118.6612337)

**Record time at observation point** 23 Dec 2023 8:13 PM PST

**Record Wind Speed (mph)** 0.2

**Record Wind Direction** SW

**Have the weather conditions changed since last recorded?** No

**Are you experiencing any odors** No

Stop #8: Intersection of Lexington Drive and Morningside Drive

**Use map locator to enter lat/long for this observation point.** (34.4483516, -118.6606931)

**Record time at observation point** 23 Dec 2023 8:13 PM PST

**Record Wind Speed (mph)** 0.2

**Record Wind Direction** S

**Have the weather conditions changed since last recorded?** No

**Are you experiencing any odors** No

Stop #9: Intersection of Val Verde Road and Trellis Road

**Use map locator to enter lat/long for this observation point.** (34.4479985, -118.6629345)

**Record time at observation point** 23 Dec 2023 8:14 PM PST

**Record Wind Speed (mph)** 0.6

**Record Wind Direction** S

**Have the weather conditions changed since last recorded?** No

**Are you experiencing any odors** No

Stop #10: Intersection of San Martinez Road and Euclid Ave.

**Use map locator to enter lat/long for this observation point.** (34.4477555, -118.6658593)

**Record time at observation point** 23 Dec 2023 8:15 PM PST

**Record Wind Speed (mph)** 0.5

<b>Record Wind Direction</b>	W
<b>Have the weather conditions changed since last recorded?</b>	No
<b>Are you experiencing any odors</b>	No
Stop #11: Intersection of San Martinez Road and Keningston Road	
<b>Use map locator to enter lat/long for this observation point.</b>	30646 San Martinez Rd, Castaic, CA 91384, USA (34.4482237, -118.67070860000001)
<b>Record time at observation point</b>	23 Dec 2023 8:16 PM PST
<b>Record Wind Speed (mph)</b>	0.2
<b>Record Wind Direction</b>	W
<b>Have the weather conditions changed since last recorded?</b>	No
<b>Are you experiencing any odors</b>	No
Stop #12: Intersection of Hunstock Street and Windsor Road	
<b>Use map locator to enter lat/long for this observation point.</b>	1 flagged (34.4460207, -118.6494636)
<b>Record time at observation point</b>	23 Dec 2023 8:19 PM PST
<b>Record Wind Speed (mph)</b>	2.2
<b>Record Wind Direction</b>	N
<b>Have the weather conditions changed since last recorded?</b>	No
<b>Are you experiencing any odors</b>	Yes
<b>Description of Odor</b>	Landfill Gas
<b>Intensity of Odor</b>	2 - Light odor detected
<b>Are any corrective actions needed?</b>	No
Stop #13: Intersection of Del Valle Road and Silver Street	
<b>Use map locator to enter lat/long for this observation point.</b>	(34.4485545, -118.6552892)
<b>Record time at observation point</b>	23 Dec 2023 8:19 PM PST

<b>Record Wind Speed</b>	1.2
<b>Record Wind Direction</b>	S
<b>Have the weather conditions changed since last recorded?</b>	No
<b>Are you experiencing any odors</b>	No
Stop #14: Intersection of Del Valle Road and Hasley Canyon Road	
<b>Use map locator to enter lat/long for this observation point.</b>	(34.4570259, -118.6412822)
<b>Record time at observation point</b>	23 Dec 2023 8:22 PM PST
<b>Record Wind Speed (mph)</b>	0.9
<b>Record Wind Direction</b>	NW
<b>Have the weather conditions changed since last recorded?</b>	No
<b>Are you experiencing any odors</b>	No
Stop #15: Intersection of Hasley Canyon Road and Gibraltar Lane	
<b>Use map locator to enter lat/long for this observation point.</b>	28579 Gibraltar Ln, Castaic, CA 91384, USA (34.4551702, -118.63360240000002)
<b>Record time at observation point</b>	23 Dec 2023 8:23 PM PST
<b>Record Wind Speed (mph)</b>	0.5
<b>Record Wind Direction</b>	S
<b>Have the weather conditions changed since last recorded?</b>	No
<b>Are you experiencing any odors</b>	Yes
<b>Description of Odor</b>	Landfill Gas
<b>Intensity of Odor</b>	2 - Light odor detected
<b>Are any corrective actions needed?</b>	No
Stop #16: Intersection of Gibraltar Lane and Alton Way	
	1 flagged

Use map locator to enter lat/long for this observation point.

28340 Alton Way, Castaic, CA  
91384, USA  
(34.4547214, -118.6302393)

Record time at observation point

23 Dec 2023 8:24 PM PST

Record Wind Speed (mph)

2.5

Record Wind Direction

N

Have the weather conditions changed since last recorded?

No

Are you experiencing any odors

Yes

Description of Odor

Landfill Gas

Intensity of Odor

2 - Light odor detected

Are any corrective actions needed?

No

Stop #17: Intersection of Castlebury Place and Picadilly Place

1 flagged

Use map locator to enter lat/long for this observation point.

661 Your Home Away!, Castaic, CA  
91384, USA  
(34.4536497,  
-118.62767199999998)

Record time at observation point

23 Dec 2023 8:26 PM PST

Record Wind Speed (mph)

2.2

Record Wind Direction

SW

Have the weather conditions changed since last recorded?

No

Are you experiencing any odors

Yes

Description of Odor

Landfill Gas

Intensity of Odor

2 - Light odor detected

Are any corrective actions needed?

No

Stop #18: Intersection of Gibraltar Lane and Springvale Lane

1 flagged

Use map locator to enter lat/long for this observation point.

28257 Springvale Ln, Castaic, CA  
91384, USA  
(34.4558965,  
-118.62827940000001)

Record time at observation point

23 Dec 2023 8:27 PM PST

Record Wind Speed (mph)

0

Have the weather conditions changed since last recorded?

No

Are you experiencing any odors

Yes

Description of Odor

Landfill Gas

Intensity of Odor

1 - Very light odor detected

Are any corrective actions needed?

No

Stop #19: Intersection of Gibraltar Lane and Cambridge Avenue

Use map locator to enter lat/long for this observation point.

28003 Gibraltar Ln, Castaic, CA  
91384, USA  
(34.4583288, -118.6270032)

Record time at observation point

23 Dec 2023 8:28 PM PST

Record Wind Speed (mph)

0.2

Record Wind Direction

N

Have the weather conditions changed since last recorded?

No

Are you experiencing any odors

No

Stop #20: Intersection of Cambridge Avenue and Hasley Canyon Road

1 flagged

Use map locator to enter lat/long for this observation point.

9701 Creekbed Rd, Castaic, CA  
91384, USA  
(34.4555301, -118.6218167)

Record time at observation point

23 Dec 2023 8:29 PM PST

Record Wind Speed (mph)

0.3

Record Wind Direction

S

Have the weather conditions changed since last recorded?

No

Are you experiencing any odors

Yes

Description of Odor

Landfill Gas



<b>Intensity of Odor</b>	1 - Very light odor detected
<b>Are any corrective actions needed?</b>	No
Stop #21: Intersection of The Old Road and Hillcrest Parkway	
<b>Use map locator to enter lat/long for this observation point.</b>	27626 Iris Pl, Castaic, CA 91384, USA (34.4707204, -118.61784130000001)
<b>Record time at observation point</b>	23 Dec 2023 8:35 PM PST
<b>Record Wind Speed (mph)</b>	2.5
<b>Record Wind Direction</b>	W
<b>Have the weather conditions changed since last recorded?</b>	No
<b>Are you experiencing any odors</b>	No
Stop #22: Intersection of Hillcrest Parkway and Park Vista Drive at Castaic Elementary School	
<b>Use map locator to enter lat/long for this observation point.</b>	28332 Foothill Rd, Castaic, CA 91384, USA (34.471645699999996, -118.62989749999998)
<b>Record time at observation point</b>	23 Dec 2023 8:37 PM PST
<b>Record Wind Speed (mph)</b>	0.4
<b>Record Wind Direction</b>	S
<b>Have the weather conditions changed since last recorded?</b>	No
<b>Are you experiencing any odors</b>	No
Stop #23: Intersection of Creekbed Road and Firebrand Drive	
<b>Use map locator to enter lat/long for this observation point.</b>	27659 Firebrand Dr, Castaic, CA 91384, USA (34.458084899999996, -118.6195279)
<b>Record time at observation point</b>	23 Dec 2023 8:30 PM PST
<b>Record Wind Speed (mph)</b>	0.7
<b>Record Wind Direction</b>	S

<b>Have the weather conditions changed since last recorded?</b>	No
<b>Are you experiencing any odors</b>	No
Stop #24: Intersection of The Old Road and Live Oak Road	
<b>Use map locator to enter lat/long for this observation point.</b>	27305 Live Oak Rd, Castaic, CA 91384, USA (34.453375, -118.61646859999999)
<b>Record time at observation point</b>	23 Dec 2023 8:42 PM PST
<b>Record Wind Speed (mph)</b>	0.9
<b>Record Wind Direction</b>	N
<b>Have the weather conditions changed since last recorded?</b>	No
<b>Are you experiencing any odors</b>	No
Stop #25: Intersection of Live Oak Road and Hidden Trail Road	
<b>Use map locator to enter lat/long for this observation point.</b>	27704 Buckskin Dr, Castaic, CA 91384, USA (34.4498606, -118.6182516)
<b>Record time at observation point</b>	23 Dec 2023 8:43 PM PST
<b>Record Wind Speed (mph)</b>	0.7
<b>Record Wind Direction</b>	S
<b>Have the weather conditions changed since last recorded?</b>	No
<b>Are you experiencing any odors</b>	No
Stop #26: Intersection of Live Oak Elementary School at Saddleridge Way	
<b>Use map locator to enter lat/long for this observation point.</b>	27710 Rangewood Rd, Castaic, CA 91384, USA (34.450107599999996, -118.61922759999999)
<b>Record time at observation point</b>	23 Dec 2023 8:44 PM PST
<b>Record Wind Speed (mph)</b>	0.4
<b>Record Wind Direction</b>	S

<b>Have the weather conditions changed since last recorded?</b>	No
<b>Are you experiencing any odors</b>	No
Stop #27: Intersection of Rangewood Road and Buckskin Drive	
<b>Use map locator to enter lat/long for this observation point.</b>	29161 Rangewood Rd, Castaic, CA 91384, USA (34.4489855, -118.62043949999999)
<b>Record time at observation point</b>	23 Dec 2023 8:44 PM PST
<b>Record Wind Speed (mph)</b>	2.0
<b>Record Wind Direction</b>	S
<b>Have the weather conditions changed since last recorded?</b>	No
<b>Are you experiencing any odors</b>	No
Stop #28: Intersection of Quincy Street and Cambridge Avenue	
<b>Use map locator to enter lat/long for this observation point.</b>	27727 Quincy St, Castaic, CA 91384, USA (34.4531311, -118.619619)
<b>Record time at observation point</b>	23 Dec 2023 8:46 PM PST
<b>Record Wind Speed (mph)</b>	1.1
<b>Record Wind Direction</b>	E
<b>Have the weather conditions changed since last recorded?</b>	No
<b>Are you experiencing any odors</b>	No
Stop #29: Intersection of Hasley Canyon Road and Commerce Center Drive (Santa Clarita Valley International School & Playmakers Preschool)	
<b>Use map locator to enter lat/long for this observation point.</b>	28050 Hasley Canyon Rd, Castaic, CA 91384, USA (34.4509472, -118.6247111)
<b>Record time at observation point</b>	23 Dec 2023 8:51 PM PST
<b>Record Wind Speed (mph)</b>	0.9
<b>Record Wind Direction</b>	E

<b>Have the weather conditions changed since last recorded?</b>	No
<b>Are you experiencing any odors</b>	No
Stop #30: Intersection of Commerce Center Drive and Witherspoon Parkway	
<b>Use map locator to enter lat/long for this observation point.</b>	(34.4459365, -118.6264284)
<b>Record time at observation point</b>	23 Dec 2023 8:52 PM PST
<b>Record Wind Speed (mph)</b>	2.5
<b>Record Wind Direction</b>	N
<b>Have the weather conditions changed since last recorded?</b>	No
<b>Are you experiencing any odors</b>	No
Stop #31: Intersection of Franklin Parkway and driveway leading to the United States Postal Service	
<b>Use map locator to enter lat/long for this observation point.</b>	28000 Franklin Pkwy, Valencia, CA 91355, USA (34.4352261, -118.62850189999997)
<b>Record time at observation point</b>	23 Dec 2023 8:54 PM PST
<b>Record Wind Speed (mph)</b>	0.2
<b>Record Wind Direction</b>	W
<b>Have the weather conditions changed since last recorded?</b>	No
<b>Are you experiencing any odors</b>	No
Stop #32: Intersection of Henry Mayo Drive and Cambridge View Drive, leading into the Valencia Travel Village RV Resort	
<b>Use map locator to enter lat/long for this observation point.</b>	Cambridge View Dr, Valencia, CA 91355, USA (34.42951099644279, -118.62504791468382)
<b>Record time at observation point</b>	23 Dec 2023 8:59 PM PST
<b>Record Wind Speed (mph)</b>	1.3
<b>Record Wind Direction</b>	E

<b>Have the weather conditions changed since last recorded?</b>	No
<b>Are you experiencing any odors</b>	No
Odor Compliance with Stipulated Order for Abatement	
<b>Have you recorded any Landfill Odor Intensity of 3 (3 - Moderate Odor) or higher at 3 or more stops?</b>	No

**Recorder Signature**

A handwritten signature in black ink, consisting of a stylized 'M' followed by a long horizontal stroke that curves upwards at the end.

nicolas and adrian  
26 Dec 2023 8:08 PM PST

---

**Upon completion of this patrol, please check the box to trigger necessary notifications.**

---



# 4050 - Chiquita Odor Patrol Template

Complete

<b>Score</b>	3 / 3 (100%)	<b>Flagged items</b>	2	<b>Actions</b>	0
<b>Conducted on</b>	23 Dec 2023 7:14 AM PST				
<b>Prepared by</b>	Chiquita Landfill				
<b>If the name of the person conducting the Patrol does not appear above, please enter it here:</b>	Nicolas de la torre				
<b>What type of patrol is this?</b>	Regular Patrol				
<b>Weather Conditions at the time of patrol.</b>	Sunny				
<b>Temperature at time of Patrol</b>	44°F Should be between -50°F to 125°F				
<b>I acknowledge that I have not visited the Reaction Area, working face, or other areas where exposed trash or landfill gas odors exist at Chiquita Canyon Landfill within four (4) hours prior to conducting the odor surveillance.</b>	<input checked="" type="checkbox"/>				
<b>I acknowledge that I will assess each Patrol Stop while standing outside of the vehicle.</b>	<input checked="" type="checkbox"/>				

**Flagged items**

2 flagged

Odor Patrol Stops / Stop #8: Intersection of Lexington Drive and Morningside Drive

**Are you experiencing any odors**

Yes

Odor Patrol Stops / Stop #16: Intersection of Gibraltar Lane and Alton Way

**Are you experiencing any odors**

Yes



Odor Patrol Stops		2 flagged
Stop #1: Chiquito Canyon Road and Driveway leading to the LA County Fire's Del Valle Regional Training Center		
Use map locator to enter lat/long for this observation point.	(34.4327762, -118.659082)	
Record time at observation point	23 Dec 2023 7:19 AM PST	
Record Wind Speed (mph)	2.5	
Record Wind Direction	SE	
Have the weather conditions changed since start of patrol?	No	
Are you experiencing any odors	No	
Stop #2: Intersection of Chiquito Canyon Road and Lincoln Avenue		
Use map locator to enter lat/long for this observation point.	28464 Chiquito Canyon Rd, Castaic, CA 91384, USA (34.438305899999996, -118.65799469999999)	
Record time at observation point	23 Dec 2023 7:20 AM PST	
Record Wind Speed (mph)	1.3	
Record Wind Direction	SW	
Have the weather conditions changed since last recorded?	No	
Are you experiencing any odors	No	
Stop #3: Intersection of Lincoln Avenue and Jackson Street		
Use map locator to enter lat/long for this observation point.	28543 Lincoln Ave, Castaic, CA 91384, USA (34.4395774, -118.6561263)	
Record time at observation point	23 Dec 2023 7:22 AM PST	
Record Wind Speed (mph)	2.0	
Record Wind Direction	SW	
Have the weather conditions changed since last recorded?	No	
Are you experiencing any odors	No	

Stop #4: Intersection of Buchanan Way and Chiquito Canyon Road

Use map locator to enter lat/long for this observation point.

28703 Chiquito Canyon Rd,  
Castaic, CA 91384, USA  
(34.441859799999996,  
-118.6573111)

Record time at observation point

23 Dec 2023 7:26 AM PST

Record Wind Speed (mph)

0.4

Record Wind Direction

W

Have the weather conditions changed since last recorded?

No

Are you experiencing any odors

No

Stop #5: Intersection of Lincoln Avenue and Harding Avenue

Use map locator to enter lat/long for this observation point.

11629 Daleside Ave, Hawthorne,  
CA 90250, USA  
(34.443070999999996,  
-118.655496)

Record time at observation point

23 Dec 2023 7:23 AM PST

Record Wind Speed (mph)

2.2

Record Wind Direction

SE

Have the weather conditions changed since last recorded?

No

Are you experiencing any odors

No

Stop #6: Intersection of Chiquito Canyon Road and San Martinez Road

Use map locator to enter lat/long for this observation point.

San Martinez Rd & Chiquito  
Canyon Rd, Val Verde, CA 91384,  
USA  
(34.445074, -118.657935)

Record time at observation point

23 Dec 2023 7:27 AM PST

Record Wind Speed (mph)

1.3

Record Wind Direction

S

Have the weather conditions changed since last recorded?

No

<b>Are you experiencing any odors</b>	No
Stop #7: Intersection of San Martinez Road and Morningside Drive	
<b>Use map locator to enter lat/long for this observation point.</b>	(34.4465223, -118.6611659)
<b>Record time at observation point</b>	23 Dec 2023 7:29 AM PST
<b>Record Wind Speed (mph)</b>	0
<b>Have the weather conditions changed since last recorded?</b>	No
<b>Are you experiencing any odors</b>	No
Stop #8: Intersection of Lexington Drive and Morningside Drive	
	1 flagged
<b>Use map locator to enter lat/long for this observation point.</b>	30116 Lexington Dr, Castaic, CA 91384, USA (34.4484085, -118.66031879999998)
<b>Record time at observation point</b>	23 Dec 2023 7:30 AM PST
<b>Record Wind Speed (mph)</b>	0
<b>Have the weather conditions changed since last recorded?</b>	No
<b>Are you experiencing any odors</b>	Yes
<b>Description of Odor</b>	Other
<b>Describe "Other" Odor</b>	Residential Trash
<b>Intensity of Odor</b>	1 - Very light odor detected
<b>Are any corrective actions needed?</b>	No
Stop #9: Intersection of Val Verde Road and Trellis Road	
<b>Use map locator to enter lat/long for this observation point.</b>	29055 Val Verde Rd, Val Verde, CA 91384, USA (34.4480721, -118.66317099999999)
<b>Record time at observation point</b>	23 Dec 2023 7:31 AM PST
<b>Record Wind Speed (mph)</b>	1.1
<b>Record Wind Direction</b>	S

<b>Have the weather conditions changed since last recorded?</b>	No
<b>Are you experiencing any odors</b>	No
Stop #10: Intersection of San Martinez Road and Euclid Ave.	
<b>Use map locator to enter lat/long for this observation point.</b>	(34.44775, -118.6658493)
<b>Record time at observation point</b>	23 Dec 2023 7:33 AM PST
<b>Record Wind Speed (mph)</b>	2.1
<b>Record Wind Direction</b>	NE
<b>Have the weather conditions changed since last recorded?</b>	No
<b>Are you experiencing any odors</b>	No
Stop #11: Intersection of San Martinez Road and Keningston Road	
<b>Use map locator to enter lat/long for this observation point.</b>	30646 San Martinez Rd, Castaic, CA 91384, USA (34.4482237, -118.67070860000001)
<b>Record time at observation point</b>	23 Dec 2023 7:35 AM PST
<b>Record Wind Speed (mph)</b>	2.5
<b>Record Wind Direction</b>	E
<b>Have the weather conditions changed since last recorded?</b>	No
<b>Are you experiencing any odors</b>	No
Stop #12: Intersection of Hunstock Street and Windsor Road	
<b>Use map locator to enter lat/long for this observation point.</b>	(34.4459868, -118.6494602)
<b>Record time at observation point</b>	23 Dec 2023 7:40 AM PST
<b>Record Wind Speed (mph)</b>	0.9
<b>Record Wind Direction</b>	NE
<b>Have the weather conditions changed since last recorded?</b>	No
<b>Are you experiencing any odors</b>	No

Stop #13: Intersection of Del Valle Road and Silver Street

Use map locator to enter lat/long for this observation point. (34.4485801, -118.6552744)

Record time at observation point 23 Dec 2023 7:42 AM PST

Record Wind Speed 1.6

Record Wind Direction S

Have the weather conditions changed since last recorded? No

Are you experiencing any odors No

Stop #14: Intersection of Del Valle Road and Hasley Canyon Road

Use map locator to enter lat/long for this observation point. Del Valle Rd & Hasley Canyon Rd, California 91355, USA (34.456905, -118.64146400000001)

Record time at observation point 23 Dec 2023 7:45 AM PST

Record Wind Speed (mph) 2.2

Record Wind Direction NE

Have the weather conditions changed since last recorded? No

Are you experiencing any odors No

Stop #15: Intersection of Hasley Canyon Road and Gibraltar Lane

Use map locator to enter lat/long for this observation point. (34.455179, -118.6333544)

Record time at observation point 23 Dec 2023 7:47 AM PST

Record Wind Speed (mph) 0.7

Record Wind Direction NE

Have the weather conditions changed since last recorded? No

Are you experiencing any odors No

Stop #16: Intersection of Gibraltar Lane and Alton Way 1 flagged

Use map locator to enter lat/long for this observation point.

28340 Alton Way, Castaic, CA  
91384, USA  
(34.4547214, -118.6302393)

Record time at observation point 23 Dec 2023 7:48 AM PST

Record Wind Speed (mph) 2.7

Record Wind Direction NE

Have the weather conditions changed since last recorded? No

Are you experiencing any odors Yes

Description of Odor

Landfill Waste/Trash

Landfill Gas

Intensity of Odor 2 - Light odor detected

Are any corrective actions needed? No

Stop #17: Intersection of Castlebury Place and Picadilly Place

Use map locator to enter lat/long for this observation point.

29732 Castlebury Pl, Castaic, CA  
91384, USA  
(34.4539136,  
-118.62732229999999)

Record time at observation point 23 Dec 2023 7:50 AM PST

Record Wind Speed (mph) 1.7

Record Wind Direction N

Have the weather conditions changed since last recorded? No

Are you experiencing any odors No

Stop #18: Intersection of Gibraltar Lane and Springvale Lane

Use map locator to enter lat/long for this observation point.

28256 Springvale Ln, Castaic, CA  
91384, USA  
(34.4555485,  
-118.62855289999997)

Record time at observation point 23 Dec 2023 7:52 AM PST

Record Wind Speed (mph) 1.9

Record Wind Direction NW

<b>Have the weather conditions changed since last recorded?</b>	No
<b>Are you experiencing any odors</b>	No
Stop #19: Intersection of Gibraltar Lane and Cambridge Avenue	
<b>Use map locator to enter lat/long for this observation point.</b>	28003 Gibraltar Ln, Castaic, CA 91384, USA (34.4583288, -118.6270032)
<b>Record time at observation point</b>	23 Dec 2023 7:53 AM PST
<b>Record Wind Speed (mph)</b>	1.3
<b>Record Wind Direction</b>	W
<b>Have the weather conditions changed since last recorded?</b>	No
<b>Are you experiencing any odors</b>	No
Stop #20: Intersection of Cambridge Avenue and Hasley Canyon Road	
<b>Use map locator to enter lat/long for this observation point.</b>	29615 Cambridge Ave, Castaic, CA 91384, USA (34.4551637, -118.62194369999999)
<b>Record time at observation point</b>	23 Dec 2023 7:55 AM PST
<b>Record Wind Speed (mph)</b>	0
<b>Have the weather conditions changed since last recorded?</b>	No
<b>Are you experiencing any odors</b>	No
Stop #21: Intersection of The Old Road and Hillcrest Parkway	
<b>Use map locator to enter lat/long for this observation point.</b>	27618 Iris Pl, Castaic, CA 91384, USA (34.470717199999996, -118.6173855000001)
<b>Record time at observation point</b>	23 Dec 2023 7:59 AM PST
<b>Record Wind Speed (mph)</b>	0.7
<b>Record Wind Direction</b>	SW
<b>Have the weather conditions changed since last recorded?</b>	No

**Are you experiencing any odors**

No

Stop #22: Intersection of Hillcrest Parkway and Park Vista Drive at Castaic Elementary School

**Use map locator to enter lat/long for this observation point.**

28333 Foothill Rd, Castaic, CA  
91384, USA  
(34.4721086, -118.6298747)

**Record time at observation point**

23 Dec 2023 8:01 AM PST

**Record Wind Speed (mph)**

0.9

**Record Wind Direction**

W

**Have the weather conditions changed since last recorded?**

No

**Are you experiencing any odors**

No

Stop #23: Intersection of Creekbed Road and Firebrand Drive

**Use map locator to enter lat/long for this observation point.**

29796 Creekbed Rd, Castaic, CA  
91384, USA  
(34.4575962, -118.6195735)

**Record time at observation point**

23 Dec 2023 7:56 AM PST

**Record Wind Speed (mph)**

0

**Have the weather conditions changed since last recorded?**

No

**Are you experiencing any odors**

No

Stop #24: Intersection of The Old Road and Live Oak Road

**Use map locator to enter lat/long for this observation point.**

(34.4532804, -118.6166379)

**Record time at observation point**

23 Dec 2023 8:10 AM PST

**Record Wind Speed (mph)**

0.6

**Record Wind Direction**

N

**Have the weather conditions changed since last recorded?**

No

**Are you experiencing any odors**

No

Stop #25: Intersection of Live Oak Road and Hidden Trail Road

**Use map locator to enter lat/long for this observation point.**

27662 Buckskin Dr, Castaic, CA



91384, USA  
(34.4501688,  
-118.61797809999999)

**Record time at observation point** 23 Dec 2023 8:11 AM PST

**Record Wind Speed (mph)** 0.7

**Record Wind Direction** N

**Have the weather conditions changed since last recorded?** No

**Are you experiencing any odors** No

Stop #26: Intersection of Live Oak Elementary School at Saddleridge Way

**Use map locator to enter lat/long for this observation point.** 27710 Rangewood Rd, Castaic, CA  
91384, USA  
(34.450107599999996,  
-118.61922759999999)

**Record time at observation point** 23 Dec 2023 8:13 AM PST

**Record Wind Speed (mph)** 0

**Have the weather conditions changed since last recorded?** No

**Are you experiencing any odors** No

Stop #27: Intersection of Rangewood Road and Buckskin Drive

**Use map locator to enter lat/long for this observation point.** 29165 Saddleridge Way, Castaic,  
CA 91384, USA  
(34.4491454,  
-118.62033539999999)

**Record time at observation point** 23 Dec 2023 8:14 AM PST

**Record Wind Speed (mph)** 1.6

**Record Wind Direction** SE

**Have the weather conditions changed since last recorded?** No

**Are you experiencing any odors** No

Stop #28: Intersection of Quincy Street and Cambridge Avenue

**Use map locator to enter lat/long for this observation point.** 27803 Quincy St, Castaic, CA  
91384, USA

(34.453026699999995,  
-118.62002930000001)

<b>Record time at observation point</b>	23 Dec 2023 8:16 AM PST
<b>Record Wind Speed (mph)</b>	0.2
<b>Record Wind Direction</b>	NE
<b>Have the weather conditions changed since last recorded?</b>	No
<b>Are you experiencing any odors</b>	No
Stop #29: Intersection of Hasley Canyon Road and Commerce Center Drive (Santa Clarita Valley International School & Playmakers Preschool)	

**Use map locator to enter lat/long for this observation point.** 28050 Hasley Canyon Rd, Castaic, CA 91384, USA (34.4509472, -118.6247111)

<b>Record time at observation point</b>	23 Dec 2023 8:21 AM PST
<b>Record Wind Speed (mph)</b>	0.9
<b>Record Wind Direction</b>	NW
<b>Have the weather conditions changed since last recorded?</b>	No
<b>Are you experiencing any odors</b>	No

Stop #30: Intersection of Commerce Center Drive and Witherspoon Parkway

**Use map locator to enter lat/long for this observation point.** Commerce Center Dr & Witherspoon Pky, California 91384, USA (34.445912, -118.626105)

<b>Record time at observation point</b>	23 Dec 2023 8:27 AM PST
<b>Record Wind Speed (mph)</b>	0.5
<b>Record Wind Direction</b>	S
<b>Have the weather conditions changed since last recorded?</b>	No
<b>Are you experiencing any odors</b>	No

Stop #31: Intersection of Franklin Parkway and driveway leading to the United States Postal Service

Use map locator to enter lat/long for this observation point.

28000 Franklin Pkwy, Valencia, CA  
91355, USA  
(34.4352261,  
-118.62850189999997)

Record time at observation point

23 Dec 2023 8:28 AM PST

Record Wind Speed (mph)

2.5

Record Wind Direction

SW

Have the weather conditions changed since last recorded?

No

Are you experiencing any odors

No

Stop #32: Intersection of Henry Mayo Drive and Cambridge View Drive, leading into the Valencia Travel Village RV Resort

Use map locator to enter lat/long for this observation point.

Cambridge View Dr, Valencia, CA  
91355, USA  
(34.429438542077854,  
-118.62498119473457)

Record time at observation point

23 Dec 2023 8:31 AM PST

Record Wind Speed (mph)

5.4

Record Wind Direction

SW

Have the weather conditions changed since last recorded?

No

Are you experiencing any odors

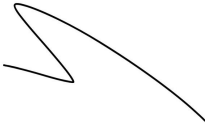
No

Odor Compliance with Stipulated Order for Abatement

Have you recorded any Landfill Odor Intensity of 3 (3 - Moderate Odor) or higher at 3 or more stops?

No

**Recorder Signature**



Nicolas  
23 Dec 2023 8:31 AM PST

---

**Upon completion of this patrol, please check the box to trigger necessary notifications.**

# 4050 - Chiquita Odor Patrol Template

Complete

<b>Score</b>	3 / 3 (100%)	<b>Flagged items</b>	7	<b>Actions</b>	0
<b>Conducted on</b>	26 Dec 2023 7:15 AM PST				
<b>Prepared by</b>	Chiquita Landfill				
<b>If the name of the person conducting the Patrol does not appear above, please enter it here:</b>	Julian Jenkins				
<b>What type of patrol is this?</b>	Regular Patrol				
<b>Weather Conditions at the time of patrol.</b>	Partly Cloudy				
<b>Temperature at time of Patrol</b>	45°F Should be between -50°F to 125°F				
<b>I acknowledge that I have not visited the Reaction Area, working face, or other areas where exposed trash or landfill gas odors exist at Chiquita Canyon Landfill within four (4) hours prior to conducting the odor surveillance.</b>	<input checked="" type="checkbox"/>				
<b>I acknowledge that I will assess each Patrol Stop while standing outside of the vehicle.</b>	<input checked="" type="checkbox"/>				

**Flagged items**

7 flagged

Odor Patrol Stops / Stop #1: Chiquito Canyon Road and Driveway leading to the LA County Fire's Del Valle Regional Training Center

**Are you experiencing any odors**

Yes

Odor Patrol Stops / Stop #1: Chiquito Canyon Road and Driveway leading to the LA County Fire's Del Valle Regional Training Center

**Intensity of Odor**

3 - Moderate Odor

Odor Patrol Stops / Stop #6: Intersection of Chiquito Canyon Road and San Martinez Road

**Are you experiencing any odors**

Yes

Odor Patrol Stops / Stop #8: Intersection of Lexington Drive and Morningside Drive

**Are you experiencing any odors**

Yes

Odor Patrol Stops / Stop #11: Intersection of San Martinez Road and Keningston Road

**Are you experiencing any odors**

Yes

Odor Patrol Stops / Stop #13: Intersection of Del Valle Road and Silver Street

**Are you experiencing any odors**

Yes

Odor Patrol Stops / Stop #22: Intersection of Hillcrest Parkway and Park Vista Drive at Castaic Elementary School

**Are you experiencing any odors**

Yes

<b>Odor Patrol Stops</b>	7 flagged
Stop #1: Chiquito Canyon Road and Driveway leading to the LA County Fire's Del Valle Regional Training Center	2 flagged
<b>Use map locator to enter lat/long for this observation point.</b>	28101 Chiquito Canyon Rd, Castaic, CA 91384, USA (34.4317609, -118.6589423)
<b>Record time at observation point</b>	26 Dec 2023 9:07 AM PST
<b>Record Wind Speed (mph)</b>	0.7
<b>Record Wind Direction</b>	N
<b>Have the weather conditions changed since start of patrol?</b>	No
<b>Are you experiencing any odors</b>	Yes
<b>Description of Odor</b>	Landfill Gas
Reaction gas	
<b>Intensity of Odor</b>	3 - Moderate Odor
<b>Are any corrective actions needed?</b>	
Stop #2: Intersection of Chiquito Canyon Road and Lincoln Avenue	
<b>Use map locator to enter lat/long for this observation point.</b>	Chiquito Canyon Rd & Lincoln Ave, California 91355, USA (34.437901, -118.658324)
<b>Record time at observation point</b>	26 Dec 2023 9:05 AM PST
<b>Record Wind Speed (mph)</b>	0.7
<b>Record Wind Direction</b>	N
<b>Have the weather conditions changed since last recorded?</b>	No
<b>Are you experiencing any odors</b>	No
Stop #3: Intersection of Lincoln Avenue and Jackson Street	
<b>Use map locator to enter lat/long for this observation point.</b>	28543 Lincoln Ave, Castaic, CA 91384, USA (34.4395774, -118.6561263)
<b>Record time at observation point</b>	26 Dec 2023 9:03 AM PST

<b>Record Wind Speed (mph)</b>	1.1
<b>Record Wind Direction</b>	NE
<b>Have the weather conditions changed since last recorded?</b>	No
<b>Are you experiencing any odors</b>	No
Stop #4: Intersection of Buchanan Way and Chiquito Canyon Road	
<b>Use map locator to enter lat/long for this observation point.</b>	(34.4417211, -118.6572753)
<b>Record time at observation point</b>	26 Dec 2023 9:00 AM PST
<b>Record Wind Speed (mph)</b>	0.9
<b>Record Wind Direction</b>	N
<b>Have the weather conditions changed since last recorded?</b>	No
<b>Are you experiencing any odors</b>	No
Stop #5: Intersection of Lincoln Avenue and Harding Avenue	
<b>Use map locator to enter lat/long for this observation point.</b>	11629 Daleside Ave, Hawthorne, CA 90250, USA (34.443070999999996, -118.655496)
<b>Record time at observation point</b>	26 Dec 2023 8:58 AM PST
<b>Record Wind Speed (mph)</b>	1.3
<b>Record Wind Direction</b>	NW
<b>Have the weather conditions changed since last recorded?</b>	No
<b>Are you experiencing any odors</b>	No
Stop #6: Intersection of Chiquito Canyon Road and San Martinez Road	
<b>Use map locator to enter lat/long for this observation point.</b>	30010 San Martinez Rd, Castaic, CA 91384, USA (34.4449994, -118.6582312)
<b>Record time at observation point</b>	26 Dec 2023 8:42 AM PST
<b>Record Wind Speed (mph)</b>	1.6



<b>Record Wind Direction</b>	NW
<b>Have the weather conditions changed since last recorded?</b>	No
<b>Are you experiencing any odors</b>	Yes
<b>Description of Odor</b>	Other
<b>Describe "Other" Odor</b>	Burning wood
<b>Intensity of Odor</b>	2 - Light odor detected
<b>Are any corrective actions needed?</b>	No
Stop #7: Intersection of San Martinez Road and Morningside Drive	
<b>Use map locator to enter lat/long for this observation point.</b>	(34.446296, -118.6613465)
<b>Record time at observation point</b>	26 Dec 2023 8:44 AM PST
<b>Record Wind Speed (mph)</b>	0.7
<b>Record Wind Direction</b>	SW
<b>Have the weather conditions changed since last recorded?</b>	No
<b>Are you experiencing any odors</b>	No
Stop #8: Intersection of Lexington Drive and Morningside Drive	
<b>Use map locator to enter lat/long for this observation point.</b>	(34.4483661, -118.6606847)
<b>Record time at observation point</b>	26 Dec 2023 8:46 AM PST
<b>Record Wind Speed (mph)</b>	0.2
<b>Record Wind Direction</b>	W
<b>Have the weather conditions changed since last recorded?</b>	No
<b>Are you experiencing any odors</b>	Yes
<b>Description of Odor</b>	Other
<b>Describe "Other" Odor</b>	Rancid cooking oil
<b>Intensity of Odor</b>	2 - Light odor detected

<b>Are any corrective actions needed?</b>	No
Stop #9: Intersection of Val Verde Road and Trellis Road	
<b>Use map locator to enter lat/long for this observation point.</b>	(34.4482273, -118.6629426)
<b>Record time at observation point</b>	26 Dec 2023 8:48 AM PST
<b>Record Wind Speed (mph)</b>	0
<b>Have the weather conditions changed since last recorded?</b>	No
<b>Are you experiencing any odors</b>	No
Stop #10: Intersection of San Martinez Road and Euclid Ave.	
<b>Use map locator to enter lat/long for this observation point.</b>	(34.4478567, -118.6659409)
<b>Record time at observation point</b>	26 Dec 2023 8:51 AM PST
<b>Record Wind Speed (mph)</b>	0.2
<b>Record Wind Direction</b>	W
<b>Have the weather conditions changed since last recorded?</b>	No
<b>Are you experiencing any odors</b>	No
Stop #11: Intersection of San Martinez Road and Keningston Road	
	1 flagged
<b>Use map locator to enter lat/long for this observation point.</b>	30703 San Martinez Rd, Castaic, CA 91384, USA (34.448692199999996, -118.6712099)
<b>Record time at observation point</b>	26 Dec 2023 8:53 AM PST
<b>Record Wind Speed (mph)</b>	1.3
<b>Record Wind Direction</b>	W
<b>Have the weather conditions changed since last recorded?</b>	No
<b>Are you experiencing any odors</b>	Yes
<b>Description of Odor</b>	Other
<b>Describe "Other" Odor</b>	Diesel exhaust

<b>Intensity of Odor</b>	1 - Very light odor detected
<b>Are any corrective actions needed?</b>	No
Stop #12: Intersection of Hunstock Street and Windsor Road	
<b>Use map locator to enter lat/long for this observation point.</b>	29502 Cromwell Ave, Castaic, CA 91384, USA (34.4460891, -118.6496094)
<b>Record time at observation point</b>	26 Dec 2023 8:36 AM PST
<b>Record Wind Speed (mph)</b>	2.7
<b>Record Wind Direction</b>	NE
<b>Have the weather conditions changed since last recorded?</b>	No
<b>Are you experiencing any odors</b>	No
Stop #13: Intersection of Del Valle Road and Silver Street	
	1 flagged
<b>Use map locator to enter lat/long for this observation point.</b>	(34.4483156, -118.6555472)
<b>Record time at observation point</b>	26 Dec 2023 8:33 AM PST
<b>Record Wind Speed</b>	0.2
<b>Record Wind Direction</b>	N
<b>Have the weather conditions changed since last recorded?</b>	No
<b>Are you experiencing any odors</b>	Yes
<b>Description of Odor</b>	Other
<b>Describe "Other" Odor</b>	Cut trees
<b>Intensity of Odor</b>	1 - Very light odor detected
<b>Are any corrective actions needed?</b>	No
Stop #14: Intersection of Del Valle Road and Hasley Canyon Road	
<b>Use map locator to enter lat/long for this observation point.</b>	Del Valle Rd & Hasley Canyon Rd, California 91384, USA (34.456818999999996, -118.64180300000001)

Record time at observation point

26 Dec 2023 8:30 AM PST

Record Wind Speed (mph)

0.7

Record Wind Direction

NE

Have the weather conditions changed since last recorded?

No

Are you experiencing any odors

No

Stop #15: Intersection of Hasley Canyon Road and Gibraltar Lane

28579 Gibraltar Ln, Castaic, CA  
91384, USA  
(34.4551702,  
-118.63360240000002)

Use map locator to enter lat/long for this observation point.

Record time at observation point

26 Dec 2023 8:28 AM PST

Record Wind Speed (mph)

0.9

Record Wind Direction

NW

Have the weather conditions changed since last recorded?

No

Are you experiencing any odors

No

Stop #16: Intersection of Gibraltar Lane and Alton Way

Use map locator to enter lat/long for this observation point.

(34.4549517, -118.6301145)

Record time at observation point

26 Dec 2023 8:26 AM PST

Record Wind Speed (mph)

1.3

Record Wind Direction

W

Have the weather conditions changed since last recorded?

No

Are you experiencing any odors

No

Stop #17: Intersection of Castlebury Place and Picadilly Place

661 Your Home Away!, Castaic, CA  
91384, USA  
(34.4536497,  
-118.62767199999998)

Use map locator to enter lat/long for this observation point.

Record time at observation point

26 Dec 2023 8:23 AM PST

<b>Record Wind Speed (mph)</b>	0
<b>Have the weather conditions changed since last recorded?</b>	No
<b>Are you experiencing any odors</b>	No
Stop #18: Intersection of Gibraltar Lane and Springvale Lane	
<b>Use map locator to enter lat/long for this observation point.</b>	(34.4556536, -118.6285097)
<b>Record time at observation point</b>	26 Dec 2023 8:21 AM PST
<b>Record Wind Speed (mph)</b>	0
<b>Have the weather conditions changed since last recorded?</b>	No
<b>Are you experiencing any odors</b>	No
Stop #19: Intersection of Gibraltar Lane and Cambridge Avenue	
<b>Use map locator to enter lat/long for this observation point.</b>	28003 Gibraltar Ln, Castaic, CA 91384, USA (34.4583288, -118.6270032)
<b>Record time at observation point</b>	26 Dec 2023 8:19 AM PST
<b>Record Wind Speed (mph)</b>	0
<b>Have the weather conditions changed since last recorded?</b>	No
<b>Are you experiencing any odors</b>	No
Stop #20: Intersection of Cambridge Avenue and Hasley Canyon Road	
<b>Use map locator to enter lat/long for this observation point.</b>	29619 Newport Pl, Castaic, CA 91384, USA (34.454428199999995, -118.62139669999998)
<b>Record time at observation point</b>	26 Dec 2023 7:55 AM PST
<b>Record Wind Speed (mph)</b>	2.0
<b>Record Wind Direction</b>	W
<b>Have the weather conditions changed since last recorded?</b>	No
<b>Are you experiencing any odors</b>	No

Stop #21: Intersection of The Old Road and Hillcrest Parkway

Use map locator to enter lat/long for this observation point.

The Old Rd & Hillcrest Pky,  
California 91384, USA  
(34.470033,  
-118.61671299999998)

Record time at observation point

26 Dec 2023 8:13 AM PST

Record Wind Speed (mph)

1.6

Record Wind Direction

NE

Have the weather conditions changed since last recorded?

No

Are you experiencing any odors

No

Stop #22: Intersection of Hillcrest Parkway and Park Vista Drive  
at Castaic Elementary School

1 flagged

Use map locator to enter lat/long for this observation point.

28333 Foothill Rd, Castaic, CA  
91384, USA  
(34.4721086, -118.6298747)

Record time at observation point

26 Dec 2023 8:10 AM PST

Record Wind Speed (mph)

0

Have the weather conditions changed since last recorded?

No

Are you experiencing any odors

Yes

Description of Odor

Other

Describe "Other" Odor

Food

Intensity of Odor

1 - Very light odor detected

Are any corrective actions needed?

No

Stop #23: Intersection of Creekbed Road and Firebrand Drive

Use map locator to enter lat/long for this observation point.

27704 Firebrand Dr, Castaic, CA  
91384, USA  
(34.457861199999996,  
-118.61993810000001)

Record time at observation point

26 Dec 2023 8:16 AM PST

Record Wind Speed (mph)

0

<b>Have the weather conditions changed since last recorded?</b>	No
<b>Are you experiencing any odors</b>	No
Stop #24: Intersection of The Old Road and Live Oak Road	
<b>Use map locator to enter lat/long for this observation point.</b>	29483 The Old Rd, Castaic, CA 91384, USA (34.4530556, -118.6163889)
<b>Record time at observation point</b>	26 Dec 2023 8:05 AM PST
<b>Record Wind Speed (mph)</b>	0.2
<b>Record Wind Direction</b>	SW
<b>Have the weather conditions changed since last recorded?</b>	No
<b>Are you experiencing any odors</b>	No
Stop #25: Intersection of Live Oak Road and Hidden Trail Road	
<b>Use map locator to enter lat/long for this observation point.</b>	27662 Buckskin Dr, Castaic, CA 91384, USA (34.4501688, -118.61797809999999)
<b>Record time at observation point</b>	26 Dec 2023 8:03 AM PST
<b>Record Wind Speed (mph)</b>	1.1
<b>Record Wind Direction</b>	NW
<b>Have the weather conditions changed since last recorded?</b>	No
<b>Are you experiencing any odors</b>	No
Stop #26: Intersection of Live Oak Elementary School at Saddleridge Way	
<b>Use map locator to enter lat/long for this observation point.</b>	27710 Rangewood Rd, Castaic, CA 91384, USA (34.450107599999996, -118.61922759999999)
<b>Record time at observation point</b>	26 Dec 2023 8:01 AM PST
<b>Record Wind Speed (mph)</b>	0.9
<b>Record Wind Direction</b>	W

<b>Have the weather conditions changed since last recorded?</b>	No
<b>Are you experiencing any odors</b>	No
Stop #27: Intersection of Rangewood Road and Buckskin Drive	
<b>Use map locator to enter lat/long for this observation point.</b>	29203 Saddleridge Way, Castaic, CA 91384, USA (34.4492799, -118.62036769999999)
<b>Record time at observation point</b>	26 Dec 2023 8:00 AM PST
<b>Record Wind Speed (mph)</b>	0.9
<b>Record Wind Direction</b>	S
<b>Have the weather conditions changed since last recorded?</b>	No
<b>Are you experiencing any odors</b>	No
Stop #28: Intersection of Quincy Street and Cambridge Avenue	
<b>Use map locator to enter lat/long for this observation point.</b>	27807 Quincy St, Castaic, CA 91384, USA (34.4529521, -118.620166)
<b>Record time at observation point</b>	26 Dec 2023 7:57 AM PST
<b>Record Wind Speed (mph)</b>	0.7
<b>Record Wind Direction</b>	W
<b>Have the weather conditions changed since last recorded?</b>	No
<b>Are you experiencing any odors</b>	No
Stop #29: Intersection of Hasley Canyon Road and Commerce Center Drive (Santa Clarita Valley International School & Playmakers Preschool)	
<b>Use map locator to enter lat/long for this observation point.</b>	28050 Hasley Canyon Rd, Castaic, CA 91384, USA (34.4509472, -118.6247111)
<b>Record time at observation point</b>	26 Dec 2023 7:53 AM PST
<b>Record Wind Speed (mph)</b>	0.7
<b>Record Wind Direction</b>	S



<b>Have the weather conditions changed since last recorded?</b>	No
---	----

<b>Are you experiencing any odors</b>	No
---------------------------------------	----

Stop #30: Intersection of Commerce Center Drive and Witherspoon Parkway

<b>Use map locator to enter lat/long for this observation point.</b>	Commerce Center Dr & Witherspoon Pky, California 91355, USA (34.445074999999996, -118.62639800000001)
--	---

<b>Record time at observation point</b>	26 Dec 2023 7:51 AM PST
---	-------------------------

<b>Record Wind Speed (mph)</b>	1.8
--------------------------------	-----

<b>Record Wind Direction</b>	SE
------------------------------	----

<b>Have the weather conditions changed since last recorded?</b>	No
---	----

<b>Are you experiencing any odors</b>	No
---------------------------------------	----

Stop #31: Intersection of Franklin Parkway and driveway leading to the United States Postal Service

<b>Use map locator to enter lat/long for this observation point.</b>	28000 Franklin Pkwy, Valencia, CA 91355, USA (34.4352261, -118.62850189999997)
--	---

<b>Record time at observation point</b>	26 Dec 2023 7:48 AM PST
---	-------------------------

<b>Record Wind Speed (mph)</b>	2.0
--------------------------------	-----

<b>Record Wind Direction</b>	NW
------------------------------	----

<b>Have the weather conditions changed since last recorded?</b>	No
---	----

<b>Are you experiencing any odors</b>	No
---------------------------------------	----

Stop #32: Intersection of Henry Mayo Drive and Cambridge View Drive, leading into the Valencia Travel Village RV Resort

<b>Use map locator to enter lat/long for this observation point.</b>	27958-27946 CA-126, Castaic, CA 91384, USA (34.429681099999996, -118.6250687)
--	--

<b>Record time at observation point</b>	26 Dec 2023 7:20 AM PST
---	-------------------------

<b>Record Wind Speed (mph)</b>	3.8
--------------------------------	-----

<b>Record Wind Direction</b>	NW
<b>Have the weather conditions changed since last recorded?</b>	No
<b>Are you experiencing any odors</b>	No
Odor Compliance with Stipulated Order for Abatement	
<b>Have you recorded any Landfill Odor Intensity of 3 (3 - Moderate Odor) or higher at 3 or more stops?</b>	No

**Recorder Signature**



Julian Jenkins  
26 Dec 2023 9:08 AM PST

---

**Upon completion of this patrol, please check the box to trigger necessary notifications.**

# 4050 - Chiquita Odor Patrol Template

Complete

<b>Score</b>	3 / 3 (100%)	<b>Flagged items</b>	3	<b>Actions</b>	0
<b>Conducted on</b>	26 Dec 2023 8:08 PM PST				
<b>Prepared by</b>	Chiquita Landfill				
<b>If the name of the person conducting the Patrol does not appear above, please enter it here:</b>	Adrian and Nicolas				
<b>What type of patrol is this?</b>	Regular Patrol				
<b>Weather Conditions at the time of patrol.</b>	Sunny				
Clear night sky					
<b>Temperature at time of Patrol</b>	55°F Should be between -50°F to 125°F				
<b>I acknowledge that I have not visited the Reaction Area, working face, or other areas where exposed trash or landfill gas odors exist at Chiquita Canyon Landfill within four (4) hours prior to conducting the odor surveillance.</b>	<input checked="" type="checkbox"/>				
<b>I acknowledge that I will assess each Patrol Stop while standing outside of the vehicle.</b>	<input checked="" type="checkbox"/>				

**Flagged items**

3 flagged

Odor Patrol Stops / Stop #1: Chiquito Canyon Road and Driveway leading to the LA County Fire's Del Valle Regional Training Center

**Are you experiencing any odors**

Yes

Odor Patrol Stops / Stop #31: Intersection of Franklin Parkway and driveway leading to the United States Postal Service

**Are you experiencing any odors**

Yes

Odor Patrol Stops / Stop #32: Intersection of Henry Mayo Drive and Cambridge View Drive, leading into the Valencia Travel Village RV Resort

**Are you experiencing any odors**

Yes

<b>Odor Patrol Stops</b>	3 flagged
Stop #1: Chiquito Canyon Road and Driveway leading to the LA County Fire's Del Valle Regional Training Center	1 flagged
<b>Use map locator to enter lat/long for this observation point.</b>	28101 Chiquito Canyon Rd, Castaic, CA 91384, USA (34.4327702, -118.6590552)
<b>Record time at observation point</b>	26 Dec 2023 8:19 PM PST
<b>Record Wind Speed (mph)</b>	3.8
<b>Record Wind Direction</b>	S
<b>Have the weather conditions changed since start of patrol?</b>	No
<b>Are you experiencing any odors</b>	Yes
<b>Description of Odor</b>	Landfill Gas
<b>Intensity of Odor</b>	2 - Light odor detected
<b>Are any corrective actions needed?</b>	No
Stop #2: Intersection of Chiquito Canyon Road and Lincoln Avenue	
<b>Use map locator to enter lat/long for this observation point.</b>	28464 Chiquito Canyon Rd, Castaic, CA 91384, USA (34.438305899999996, -118.65799469999999)
<b>Record time at observation point</b>	26 Dec 2023 8:21 PM PST
<b>Record Wind Speed (mph)</b>	1.3
<b>Record Wind Direction</b>	S
<b>Have the weather conditions changed since last recorded?</b>	No
<b>Are you experiencing any odors</b>	No
Stop #3: Intersection of Lincoln Avenue and Jackson Street	
<b>Use map locator to enter lat/long for this observation point.</b>	28611 Lincoln Ave, Val Verde, CA 91384, USA (34.4398392, -118.6560351)
<b>Record time at observation point</b>	26 Dec 2023 8:21 PM PST

<b>Record Wind Speed (mph)</b>	0.9
<b>Record Wind Direction</b>	S
<b>Have the weather conditions changed since last recorded?</b>	No
<b>Are you experiencing any odors</b>	No
Stop #4: Intersection of Buchanan Way and Chiquito Canyon Road	
<b>Use map locator to enter lat/long for this observation point.</b>	30008 Buchanan Way, Castaic, CA 91384, USA (34.4416592, -118.65763009999999)
<b>Record time at observation point</b>	26 Dec 2023 8:24 PM PST
<b>Record Wind Speed (mph)</b>	1.3
<b>Record Wind Direction</b>	S
<b>Have the weather conditions changed since last recorded?</b>	No
<b>Are you experiencing any odors</b>	No
Stop #5: Intersection of Lincoln Avenue and Harding Avenue	
<b>Use map locator to enter lat/long for this observation point.</b>	11629 Daleside Ave, Hawthorne, CA 90250, USA (34.4430709999999996, -118.655496)
<b>Record time at observation point</b>	26 Dec 2023 8:22 PM PST
<b>Record Wind Speed (mph)</b>	2.0
<b>Record Wind Direction</b>	E
<b>Have the weather conditions changed since last recorded?</b>	No
<b>Are you experiencing any odors</b>	No
Stop #6: Intersection of Chiquito Canyon Road and San Martinez Road	
<b>Use map locator to enter lat/long for this observation point.</b>	San Martinez Rd & Chiquito Canyon Rd, Val Verde, CA 91384, USA (34.445074, -118.657935)

Record time at observation point

26 Dec 2023 8:25 PM PST

Record Wind Speed (mph)

2.5

Record Wind Direction

S

Have the weather conditions changed since last recorded?

No

Are you experiencing any odors

No

Stop #7: Intersection of San Martinez Road and Morningside Drive

Use map locator to enter lat/long for this observation point.

(34.4466427, -118.6611391)

Record time at observation point

26 Dec 2023 8:26 PM PST

Record Wind Speed (mph)

0.4

Record Wind Direction

S

Have the weather conditions changed since last recorded?

No

Are you experiencing any odors

No

Stop #8: Intersection of Lexington Drive and Morningside Drive

Use map locator to enter lat/long for this observation point.

29043 Morningside Dr, Castaic, CA  
91384, USA  
(34.4482856, -118.6609568)

Record time at observation point

26 Dec 2023 8:27 PM PST

Record Wind Speed (mph)

0

Have the weather conditions changed since last recorded?

No

Are you experiencing any odors

No

Stop #9: Intersection of Val Verde Road and Trellis Road

Use map locator to enter lat/long for this observation point.

(34.4480373, -118.6629451)

Record time at observation point

26 Dec 2023 8:28 PM PST

Record Wind Speed (mph)

1.6

Record Wind Direction

S



<b>Have the weather conditions changed since last recorded?</b>	No
<b>Are you experiencing any odors</b>	No
Stop #10: Intersection of San Martinez Road and Euclid Ave.	
<b>Use map locator to enter lat/long for this observation point.</b>	(34.4477763, -118.665878)
<b>Record time at observation point</b>	26 Dec 2023 8:29 PM PST
<b>Record Wind Speed (mph)</b>	0
<b>Have the weather conditions changed since last recorded?</b>	No
<b>Are you experiencing any odors</b>	No
Stop #11: Intersection of San Martinez Road and Keningston Road	
<b>Use map locator to enter lat/long for this observation point.</b>	(34.4484907, -118.6709189)
<b>Record time at observation point</b>	26 Dec 2023 8:30 PM PST
<b>Record Wind Speed (mph)</b>	0.7
<b>Record Wind Direction</b>	E
<b>Have the weather conditions changed since last recorded?</b>	No
<b>Are you experiencing any odors</b>	No
Stop #12: Intersection of Hunstock Street and Windsor Road	
<b>Use map locator to enter lat/long for this observation point.</b>	(34.4460093, -118.6494738)
<b>Record time at observation point</b>	26 Dec 2023 8:34 PM PST
<b>Record Wind Speed (mph)</b>	.2
<b>Record Wind Direction</b>	N
<b>Have the weather conditions changed since last recorded?</b>	No
<b>Are you experiencing any odors</b>	No
Stop #13: Intersection of Del Valle Road and Silver Street	
<b>Use map locator to enter lat/long for this observation point.</b>	(34.448578, -118.6552725)

Record time at observation point

26 Dec 2023 8:37 PM PST

Record Wind Speed

.9

Record Wind Direction

S

Have the weather conditions changed since last recorded?

No

Are you experiencing any odors

No

Stop #14: Intersection of Del Valle Road and Hasley Canyon Road

Use map locator to enter lat/long for this observation point.

Del Valle Rd & Hasley Canyon Rd,  
California 91355, USA  
(34.456905,  
-118.64146400000001)

Record time at observation point

26 Dec 2023 8:40 PM PST

Record Wind Speed (mph)

.4

Record Wind Direction

N

Have the weather conditions changed since last recorded?

No

Are you experiencing any odors

No

Stop #15: Intersection of Hasley Canyon Road and Gibraltar Lane

Use map locator to enter lat/long for this observation point.

(34.4551041, -118.6335107)

Record time at observation point

26 Dec 2023 8:41 PM PST

Record Wind Speed (mph)

.4

Record Wind Direction

N

Have the weather conditions changed since last recorded?

No

Are you experiencing any odors

No

Stop #16: Intersection of Gibraltar Lane and Alton Way

Use map locator to enter lat/long for this observation point.

28340 Alton Way, Castaic, CA  
91384, USA  
(34.4547214, -118.6302393)

Record time at observation point

26 Dec 2023 8:43 PM PST

<b>Record Wind Speed (mph)</b>	1.8
<b>Record Wind Direction</b>	N
<b>Have the weather conditions changed since last recorded?</b>	No
<b>Are you experiencing any odors</b>	No
Stop #17: Intersection of Castlebury Place and Picadilly Place	
<b>Use map locator to enter lat/long for this observation point.</b>	661 Your Home Away!, Castaic, CA 91384, USA (34.4536497, -118.62767199999998)
<b>Record time at observation point</b>	26 Dec 2023 8:44 PM PST
<b>Record Wind Speed (mph)</b>	.7
<b>Record Wind Direction</b>	S
<b>Have the weather conditions changed since last recorded?</b>	No
<b>Are you experiencing any odors</b>	No
Stop #18: Intersection of Gibraltar Lane and Springvale Lane	
<b>Use map locator to enter lat/long for this observation point.</b>	28257 Springvale Ln, Castaic, CA 91384, USA (34.4558965, -118.62827940000001)
<b>Record time at observation point</b>	26 Dec 2023 8:45 PM PST
<b>Record Wind Speed (mph)</b>	.7
<b>Record Wind Direction</b>	NW
<b>Have the weather conditions changed since last recorded?</b>	No
<b>Are you experiencing any odors</b>	No
Stop #19: Intersection of Gibraltar Lane and Cambridge Avenue	
<b>Use map locator to enter lat/long for this observation point.</b>	29823 Cambridge Ave, Castaic, CA 91384, USA (34.457917099999996, -118.62698039999998)
<b>Record time at observation point</b>	26 Dec 2023 8:47 PM PST

<b>Record Wind Speed (mph)</b>	1.1
<b>Record Wind Direction</b>	NW
<b>Have the weather conditions changed since last recorded?</b>	No
<b>Are you experiencing any odors</b>	No
Stop #20: Intersection of Cambridge Avenue and Hasley Canyon Road	
<b>Use map locator to enter lat/long for this observation point.</b>	29615 Cambridge Ave, Castaic, CA 91384, USA (34.4551637, -118.62194369999999)
<b>Record time at observation point</b>	26 Dec 2023 8:48 PM PST
<b>Record Wind Speed (mph)</b>	1.1
<b>Record Wind Direction</b>	SW
<b>Have the weather conditions changed since last recorded?</b>	No
<b>Are you experiencing any odors</b>	No
Stop #21: Intersection of The Old Road and Hillcrest Parkway	
<b>Use map locator to enter lat/long for this observation point.</b>	27610 Iris Pl, Castaic, CA 91384, USA (34.470656, -118.6171576)
<b>Record time at observation point</b>	26 Dec 2023 8:52 PM PST
<b>Record Wind Speed (mph)</b>	1.8
<b>Record Wind Direction</b>	W
<b>Have the weather conditions changed since last recorded?</b>	No
<b>Are you experiencing any odors</b>	No
Stop #22: Intersection of Hillcrest Parkway and Park Vista Drive at Castaic Elementary School	
<b>Use map locator to enter lat/long for this observation point.</b>	28332 Foothill Rd, Castaic, CA 91384, USA (34.471645699999996, -118.62989749999998)
<b>Record time at observation point</b>	26 Dec 2023 8:54 PM PST

<b>Record Wind Speed (mph)</b>	.9
<b>Record Wind Direction</b>	N
<b>Have the weather conditions changed since last recorded?</b>	No
<b>Are you experiencing any odors</b>	No

Stop #23: Intersection of Creekbed Road and Firebrand Drive

**Use map locator to enter lat/long for this observation point.**

29796 Creekbed Rd, Castaic, CA  
91384, USA  
(34.4575962, -118.6195735)

**Record time at observation point** 26 Dec 2023 8:49 PM PST

<b>Record Wind Speed (mph)</b>	.4
<b>Record Wind Direction</b>	N
<b>Have the weather conditions changed since last recorded?</b>	No
<b>Are you experiencing any odors</b>	No

Stop #24: Intersection of The Old Road and Live Oak Road

**Use map locator to enter lat/long for this observation point.**

27305 Live Oak Rd, Castaic, CA  
91384, USA  
(34.453375,  
-118.61646859999999)

**Record time at observation point** 26 Dec 2023 8:59 PM PST

<b>Record Wind Speed (mph)</b>	3.8
<b>Record Wind Direction</b>	S
<b>Have the weather conditions changed since last recorded?</b>	No
<b>Are you experiencing any odors</b>	No

Stop #25: Intersection of Live Oak Road and Hidden Trail Road

**Use map locator to enter lat/long for this observation point.**

27662 Buckskin Dr, Castaic, CA  
91384, USA  
(34.4501688,  
-118.61797809999999)

**Record time at observation point** 26 Dec 2023 9:00 PM PST

<b>Record Wind Speed (mph)</b>	0
<b>Have the weather conditions changed since last recorded?</b>	No
<b>Are you experiencing any odors</b>	No
Stop #26: Intersection of Live Oak Elementary School at Saddleridge Way	
<b>Use map locator to enter lat/long for this observation point.</b>	27710 Rangewood Rd, Castaic, CA 91384, USA (34.450107599999996, -118.61922759999999)
<b>Record time at observation point</b>	26 Dec 2023 9:02 PM PST
<b>Record Wind Speed (mph)</b>	0.7
<b>Record Wind Direction</b>	S
<b>Have the weather conditions changed since last recorded?</b>	No
<b>Are you experiencing any odors</b>	No
Stop #27: Intersection of Rangewood Road and Buckskin Drive	
<b>Use map locator to enter lat/long for this observation point.</b>	29165 Saddleridge Way, Castaic, CA 91384, USA (34.4491454, -118.62033539999999)
<b>Record time at observation point</b>	26 Dec 2023 9:03 PM PST
<b>Record Wind Speed (mph)</b>	0
<b>Have the weather conditions changed since last recorded?</b>	No
<b>Are you experiencing any odors</b>	No
Stop #28: Intersection of Quincy Street and Cambridge Avenue	
<b>Use map locator to enter lat/long for this observation point.</b>	27803 Quincy St, Castaic, CA 91384, USA (34.453026699999995, -118.62002930000001)
<b>Record time at observation point</b>	26 Dec 2023 9:05 PM PST
<b>Record Wind Speed (mph)</b>	0.7
<b>Record Wind Direction</b>	S

<b>Have the weather conditions changed since last recorded?</b>	No
<b>Are you experiencing any odors</b>	No
Stop #29: Intersection of Hasley Canyon Road and Commerce Center Drive (Santa Clarita Valley International School & Playmakers Preschool)	
<b>Use map locator to enter lat/long for this observation point.</b>	Republic of Bashkortostan, Russia, 453720 (54.453196395193935, 59.657292924821384)
<b>Record time at observation point</b>	26 Dec 2023 9:07 PM PST
<b>Record Wind Speed (mph)</b>	0.4
<b>Record Wind Direction</b>	S
<b>Have the weather conditions changed since last recorded?</b>	No
<b>Are you experiencing any odors</b>	No
Stop #30: Intersection of Commerce Center Drive and Witherspoon Parkway	
<b>Use map locator to enter lat/long for this observation point.</b>	(34.4459065, -118.6264313)
<b>Record time at observation point</b>	26 Dec 2023 9:08 PM PST
<b>Record Wind Speed (mph)</b>	4.2
<b>Record Wind Direction</b>	N
<b>Have the weather conditions changed since last recorded?</b>	No
<b>Are you experiencing any odors</b>	No
Stop #31: Intersection of Franklin Parkway and driveway leading to the United States Postal Service	
<b>Use map locator to enter lat/long for this observation point.</b>	28000 Franklin Pkwy, Valencia, CA 91355, USA (34.4342717, -118.6283633)
<b>Record time at observation point</b>	26 Dec 2023 9:10 PM PST
<b>Record Wind Speed (mph)</b>	4.0
<b>Record Wind Direction</b>	W

<b>Have the weather conditions changed since last recorded?</b>	No
<b>Are you experiencing any odors</b>	Yes
<b>Description of Odor</b>	Landfill Gas
<b>Intensity of Odor</b>	2 - Light odor detected
<b>Are any corrective actions needed?</b>	No
Stop #32: Intersection of Henry Mayo Drive and Cambridge View Drive, leading into the Valencia Travel Village RV Resort	1 flagged
<b>Use map locator to enter lat/long for this observation point.</b>	Cambridge View Dr, Valencia, CA 91355, USA (34.42951099644279, -118.62503316253424)
<b>Record time at observation point</b>	26 Dec 2023 9:12 PM PST
<b>Record Wind Speed (mph)</b>	0.9
<b>Record Wind Direction</b>	E
<b>Have the weather conditions changed since last recorded?</b>	No
<b>Are you experiencing any odors</b>	Yes
<b>Description of Odor</b>	Landfill Gas
<b>Intensity of Odor</b>	1 - Very light odor detected
<b>Are any corrective actions needed?</b>	No
Odor Compliance with Stipulated Order for Abatement	
<b>Have you recorded any Landfill Odor Intensity of 3 (3 - Moderate Odor) or higher at 3 or more stops?</b>	No



**Recorder Signature**



Nicolas  
26 Dec 2023 9:14 PM PST

---

**Upon completion of this patrol, please check the box to trigger necessary notifications.**

# 4050 - Chiquita Odor Patrol Template

Complete

<b>Score</b>	3 / 3 (100%)	<b>Flagged items</b>	7	<b>Actions</b>	0
<b>Conducted on</b>	27 Dec 2023 8:09 PM PST				
<b>Prepared by</b>	Chiquita Landfill				
<b>If the name of the person conducting the Patrol does not appear above, please enter it here:</b>	Nicolas and adrian				
<b>What type of patrol is this?</b>	Regular Patrol				
<b>Weather Conditions at the time of patrol.</b>	Partly Cloudy				
<b>Temperature at time of Patrol</b>	52°F Should be between -50°F to 125°F				
<b>I acknowledge that I have not visited the Reaction Area, working face, or other areas where exposed trash or landfill gas odors exist at Chiquita Canyon Landfill within four (4) hours prior to conducting the odor surveillance.</b>	<input checked="" type="checkbox"/>				
<b>I acknowledge that I will assess each Patrol Stop while standing outside of the vehicle.</b>	<input checked="" type="checkbox"/>				

**Flagged items**

7 flagged

Odor Patrol Stops / Stop #4: Intersection of Buchanan Way and Chiquito Canyon Road

**Are you experiencing any odors**

Yes

Odor Patrol Stops / Stop #9: Intersection of Val Verde Road and Trellis Road

**Are you experiencing any odors**

Yes

Odor Patrol Stops / Stop #12: Intersection of Hunstock Street and Windsor Road

**Are you experiencing any odors**

Yes

Odor Patrol Stops / Stop #12: Intersection of Hunstock Street and Windsor Road

**Intensity of Odor**

3 - Moderate Odor

Odor Patrol Stops / Stop #16: Intersection of Gibraltar Lane and Alton Way

**Are you experiencing any odors**

Yes

Odor Patrol Stops / Stop #31: Intersection of Franklin Parkway and driveway leading to the United States Postal Service

**Are you experiencing any odors**

Yes

Odor Patrol Stops / Odor Compliance with Stipulated Order for Abatement

**Have you recorded any Landfill Odor Intensity of 3 (3 - Moderate Odor) or higher at 3 or more stops?**

Yes

**Odor Patrol Stops**

7 flagged

Stop #1: Chiquito Canyon Road and Driveway leading to the LA County Fire's Del Valle Regional Training Center

**Use map locator to enter lat/long for this observation point.**Unnamed Road, Valencia, CA  
91355, USA  
(34.41712757840426,  
-118.6460579931736)**Record time at observation point**

27 Dec 2023 8:14 PM PST

**Record Wind Speed (mph)**

2.5

**Record Wind Direction**

S

**Have the weather conditions changed since start of patrol?**

No

**Are you experiencing any odors**

No

Stop #2: Intersection of Chiquito Canyon Road and Lincoln Avenue

**Use map locator to enter lat/long for this observation point.**28464 Chiquito Canyon Rd,  
Castaic, CA 91384, USA  
(34.438305899999996,  
-118.65799469999999)**Record time at observation point**

27 Dec 2023 8:17 PM PST

**Record Wind Speed (mph)**

0.4

**Record Wind Direction**

SW

**Have the weather conditions changed since last recorded?**

No

**Are you experiencing any odors**

No

Stop #3: Intersection of Lincoln Avenue and Jackson Street

**Use map locator to enter lat/long for this observation point.**

(34.4396579, -118.6558591)

**Record time at observation point**

27 Dec 2023 8:18 PM PST

**Record Wind Speed (mph)**

0

**Have the weather conditions changed since last recorded?**

No

**Are you experiencing any odors**

No

Stop #4: Intersection of Buchanan Way and Chiquito Canyon Road

1 flagged

Use map locator to enter lat/long for this observation point.

28703 Chiquito Canyon Rd,  
Castaic, CA 91384, USA  
(34.441859799999996,  
-118.6573111)

Record time at observation point

27 Dec 2023 8:21 PM PST

Record Wind Speed (mph)

0.2

Record Wind Direction

W

Have the weather conditions changed since last recorded?

No

Are you experiencing any odors

Yes

Description of Odor

Landfill Gas

Intensity of Odor

1 - Very light odor detected

Are any corrective actions needed?

No

Stop #5: Intersection of Lincoln Avenue and Harding Avenue

Use map locator to enter lat/long for this observation point.

11629 Daleside Ave, Hawthorne,  
CA 90250, USA  
(34.443070999999996,  
-118.655496)

Record time at observation point

27 Dec 2023 8:20 PM PST

Record Wind Speed (mph)

1.5

Record Wind Direction

SW

Have the weather conditions changed since last recorded?

No

Are you experiencing any odors

No

Stop #6: Intersection of Chiquito Canyon Road and San Martinez Road

Use map locator to enter lat/long for this observation point.

30006 San Martinez Rd, Val Verde,  
CA 91384, USA  
(34.444958299999996,  
-118.6580404)

Record time at observation point

27 Dec 2023 8:23 PM PST

<b>Record Wind Speed (mph)</b>	1.1
<b>Record Wind Direction</b>	S
<b>Have the weather conditions changed since last recorded?</b>	No
<b>Are you experiencing any odors</b>	No
Stop #7: Intersection of San Martinez Road and Morningside Drive	
<b>Use map locator to enter lat/long for this observation point.</b>	(34.4465168, -118.661186)
<b>Record time at observation point</b>	27 Dec 2023 8:25 PM PST
<b>Record Wind Speed (mph)</b>	0.2
<b>Record Wind Direction</b>	SE
<b>Have the weather conditions changed since last recorded?</b>	No
<b>Are you experiencing any odors</b>	No
Stop #8: Intersection of Lexington Drive and Morningside Drive	
<b>Use map locator to enter lat/long for this observation point.</b>	(34.4483554, -118.660687)
<b>Record time at observation point</b>	27 Dec 2023 8:27 PM PST
<b>Record Wind Speed (mph)</b>	0
<b>Have the weather conditions changed since last recorded?</b>	No
<b>Are you experiencing any odors</b>	No
Stop #9: Intersection of Val Verde Road and Trellis Road	1 flagged
<b>Use map locator to enter lat/long for this observation point.</b>	(34.4480576, -118.6629565)
<b>Record time at observation point</b>	27 Dec 2023 8:28 PM PST
<b>Record Wind Speed (mph)</b>	1.3
<b>Record Wind Direction</b>	S
<b>Have the weather conditions changed since last recorded?</b>	No
<b>Are you experiencing any odors</b>	Yes

<b>Description of Odor</b>	Landfill Gas
<b>Intensity of Odor</b>	2 - Light odor detected
<b>Are any corrective actions needed?</b>	No
Stop #10: Intersection of San Martinez Road and Euclid Ave.	
<b>Use map locator to enter lat/long for this observation point.</b>	(34.4477553, -118.665861)
<b>Record time at observation point</b>	27 Dec 2023 8:30 PM PST
<b>Record Wind Speed (mph)</b>	0.7
<b>Record Wind Direction</b>	SE
<b>Have the weather conditions changed since last recorded?</b>	No
<b>Are you experiencing any odors</b>	No
Stop #11: Intersection of San Martinez Road and Keningston Road	
<b>Use map locator to enter lat/long for this observation point.</b>	30646 San Martinez Rd, Castaic, CA 91384, USA (34.4482237, -118.67070860000001)
<b>Record time at observation point</b>	27 Dec 2023 8:32 PM PST
<b>Record Wind Speed (mph)</b>	1.3
<b>Record Wind Direction</b>	E
<b>Have the weather conditions changed since last recorded?</b>	No
<b>Are you experiencing any odors</b>	No
Stop #12: Intersection of Hunstock Street and Windsor Road	
<b>Use map locator to enter lat/long for this observation point.</b>	(34.4460233, -118.6494966)
<b>Record time at observation point</b>	27 Dec 2023 8:39 PM PST
<b>Record Wind Speed (mph)</b>	0.4
<b>Record Wind Direction</b>	N
<b>Have the weather conditions changed since last recorded?</b>	No

<b>Are you experiencing any odors</b>	Yes
<b>Description of Odor</b>	Landfill Gas
<b>Intensity of Odor</b>	3 - Moderate Odor
<b>Are any corrective actions needed?</b>	No
Stop #13: Intersection of Del Valle Road and Silver Street	
<b>Use map locator to enter lat/long for this observation point.</b>	Del Valle Rd & Silver St, California 91355, USA (34.448595, -118.65524)
<b>Record time at observation point</b>	27 Dec 2023 8:42 PM PST
<b>Record Wind Speed</b>	0.9
<b>Record Wind Direction</b>	SW
<b>Have the weather conditions changed since last recorded?</b>	No
<b>Are you experiencing any odors</b>	No
Stop #14: Intersection of Del Valle Road and Hasley Canyon Road	
<b>Use map locator to enter lat/long for this observation point.</b>	Del Valle Rd & Hasley Canyon Rd, California 91355, USA (34.456905, -118.64146400000001)
<b>Record time at observation point</b>	27 Dec 2023 8:44 PM PST
<b>Record Wind Speed (mph)</b>	1.6
<b>Record Wind Direction</b>	E
<b>Have the weather conditions changed since last recorded?</b>	No
<b>Are you experiencing any odors</b>	No
Stop #15: Intersection of Hasley Canyon Road and Gibraltar Lane	
<b>Use map locator to enter lat/long for this observation point.</b>	28579 Gibraltar Ln, Castaic, CA 91384, USA (34.4551702, -118.63360240000002)
<b>Record time at observation point</b>	27 Dec 2023 8:46 PM PST



Record Wind Speed (mph)	0.4
Record Wind Direction	E
Have the weather conditions changed since last recorded?	No
Are you experiencing any odors	No
Stop #16: Intersection of Gibraltar Lane and Alton Way	
	1 flagged
Use map locator to enter lat/long for this observation point.	(34.4548522, -118.6302273)
Record time at observation point	27 Dec 2023 8:47 PM PST
Record Wind Speed (mph)	1.3
Record Wind Direction	E
Have the weather conditions changed since last recorded?	No
Are you experiencing any odors	Yes
Description of Odor	Landfill Gas
Intensity of Odor	1 - Very light odor detected
Are any corrective actions needed?	No
Stop #17: Intersection of Castlebury Place and Picadilly Place	
Use map locator to enter lat/long for this observation point.	(34.4538023, -118.6276174)
Record time at observation point	27 Dec 2023 8:49 PM PST
Record Wind Speed (mph)	0
Have the weather conditions changed since last recorded?	No
Are you experiencing any odors	No
Stop #18: Intersection of Gibraltar Lane and Springvale Lane	
Use map locator to enter lat/long for this observation point.	28256 Springvale Ln, Castaic, CA 91384, USA (34.4555485, -118.62855289999997)
Record time at observation point	27 Dec 2023 8:50 PM PST

<b>Record Wind Speed (mph)</b>	2.8
<b>Record Wind Direction</b>	NW
<b>Have the weather conditions changed since last recorded?</b>	No
<b>Are you experiencing any odors</b>	No
Stop #19: Intersection of Gibraltar Lane and Cambridge Avenue	
<b>Use map locator to enter lat/long for this observation point.</b>	28003 Gibraltar Ln, Castaic, CA 91384, USA (34.4583288, -118.6270032)
<b>Record time at observation point</b>	27 Dec 2023 8:51 PM PST
<b>Record Wind Speed (mph)</b>	0.6
<b>Record Wind Direction</b>	S
<b>Have the weather conditions changed since last recorded?</b>	No
<b>Are you experiencing any odors</b>	No
Stop #20: Intersection of Cambridge Avenue and Hasley Canyon Road	
<b>Use map locator to enter lat/long for this observation point.</b>	9701 Creekbed Rd, Castaic, CA 91384, USA (34.4555301, -118.6218167)
<b>Record time at observation point</b>	27 Dec 2023 8:53 PM PST
<b>Record Wind Speed (mph)</b>	0
<b>Have the weather conditions changed since last recorded?</b>	No
<b>Are you experiencing any odors</b>	No
Stop #21: Intersection of The Old Road and Hillcrest Parkway	
<b>Use map locator to enter lat/long for this observation point.</b>	27618 Iris Pl, Castaic, CA 91384, USA (34.470717199999996, -118.61738550000001)
<b>Record time at observation point</b>	27 Dec 2023 8:58 PM PST
<b>Record Wind Speed (mph)</b>	2.2

<b>Record Wind Direction</b>	W
<b>Have the weather conditions changed since last recorded?</b>	No
<b>Are you experiencing any odors</b>	No
Stop #22: Intersection of Hillcrest Parkway and Park Vista Drive at Castaic Elementary School	
<b>Use map locator to enter lat/long for this observation point.</b>	28332 Foothill Rd, Castaic, CA 91384, USA (34.471645699999996, -118.62989749999998)
<b>Record time at observation point</b>	27 Dec 2023 9:00 PM PST
<b>Record Wind Speed (mph)</b>	0
<b>Have the weather conditions changed since last recorded?</b>	No
<b>Are you experiencing any odors</b>	No
Stop #23: Intersection of Creekbed Road and Firebrand Drive	
<b>Use map locator to enter lat/long for this observation point.</b>	27704 Firebrand Dr, Castaic, CA 91384, USA (34.457861199999996, -118.61993810000001)
<b>Record time at observation point</b>	27 Dec 2023 8:55 PM PST
<b>Record Wind Speed (mph)</b>	0
<b>Have the weather conditions changed since last recorded?</b>	No
<b>Are you experiencing any odors</b>	No
Stop #24: Intersection of The Old Road and Live Oak Road	
<b>Use map locator to enter lat/long for this observation point.</b>	27305 Live Oak Rd, Castaic, CA 91384, USA (34.453375, -118.61646859999999)
<b>Record time at observation point</b>	27 Dec 2023 9:05 PM PST
<b>Record Wind Speed (mph)</b>	0.4
<b>Record Wind Direction</b>	SW
<b>Have the weather conditions changed since last recorded?</b>	No

**Are you experiencing any odors**

No

Stop #25: Intersection of Live Oak Road and Hidden Trail Road

**Use map locator to enter lat/long for this observation point.**

27662 Buckskin Dr, Castaic, CA  
91384, USA  
(34.4501688,  
-118.61797809999999)

**Record time at observation point**

27 Dec 2023 9:06 PM PST

**Record Wind Speed (mph)**

3.1

**Record Wind Direction**

SW

**Have the weather conditions changed since last recorded?**

No

**Are you experiencing any odors**

No

Stop #26: Intersection of Live Oak Elementary School at  
Saddleridge Way

**Use map locator to enter lat/long for this observation point.**

27715 Saddleridge Way, Castaic,  
CA 91384, USA  
(34.4504892, -118.6202344)

**Record time at observation point**

27 Dec 2023 9:08 PM PST

**Record Wind Speed (mph)**

0.2

**Record Wind Direction**

S

**Have the weather conditions changed since last recorded?**

No

**Are you experiencing any odors**

No

Stop #27: Intersection of Rangewood Road and Buckskin Drive

**Use map locator to enter lat/long for this observation point.**

29165 Saddleridge Way, Castaic,  
CA 91384, USA  
(34.4491454,  
-118.62033539999999)

**Record time at observation point**

27 Dec 2023 9:09 PM PST

**Record Wind Speed (mph)**

2.2

**Record Wind Direction**

SE

**Have the weather conditions changed since last recorded?**

No

**Are you experiencing any odors**

No

Stop #28: Intersection of Quincy Street and Cambridge Avenue

27803 Quincy St, Castaic, CA  
91384, USA  
(34.453026699999995,  
-118.62002930000001)

**Record time at observation point**

27 Dec 2023 9:10 PM PST

**Record Wind Speed (mph)**

0.9

**Record Wind Direction**

NE

**Have the weather conditions changed since last recorded?**

No

**Are you experiencing any odors**

No

Stop #29: Intersection of Hasley Canyon Road and Commerce Center Drive (Santa Clarita Valley International School & Playmakers Preschool)

28050 Hasley Canyon Rd, Castaic,  
CA 91384, USA  
(34.4509472, -118.6247111)

**Use map locator to enter lat/long for this observation point.**

**Record time at observation point**

27 Dec 2023 9:14 PM PST

**Record Wind Speed (mph)**

0.2

**Record Wind Direction**

E

**Have the weather conditions changed since last recorded?**

No

**Are you experiencing any odors**

No

Stop #30: Intersection of Commerce Center Drive and Witherspoon Parkway

Commerce Center Dr &  
Witherspoon Pky, California  
91384, USA  
(34.445912, -118.626105)

**Use map locator to enter lat/long for this observation point.**

**Record time at observation point**

27 Dec 2023 9:15 PM PST

**Record Wind Speed (mph)**

1.6

**Record Wind Direction**

S

<b>Have the weather conditions changed since last recorded?</b>	No
<b>Are you experiencing any odors</b>	No
Stop #31: Intersection of Franklin Parkway and driveway leading to the United States Postal Service	1 flagged
<b>Use map locator to enter lat/long for this observation point.</b>	28000 Franklin Pkwy, Valencia, CA 91355, USA (34.4352261, -118.62850189999997)
<b>Record time at observation point</b>	27 Dec 2023 9:18 PM PST
<b>Record Wind Speed (mph)</b>	0.9
<b>Record Wind Direction</b>	SE
<b>Have the weather conditions changed since last recorded?</b>	No
<b>Are you experiencing any odors</b>	Yes
<b>Description of Odor</b>	Landfill Gas
<b>Intensity of Odor</b>	2 - Light odor detected
<b>Are any corrective actions needed?</b>	No
Stop #32: Intersection of Henry Mayo Drive and Cambridge View Drive, leading into the Valencia Travel Village RV Resort	
<b>Use map locator to enter lat/long for this observation point.</b>	Cambridge View Dr, Valencia, CA 91355, USA (34.4295209, -118.6247028)
<b>Record time at observation point</b>	27 Dec 2023 9:22 PM PST
<b>Record Wind Speed (mph)</b>	1.1
<b>Record Wind Direction</b>	NW
<b>Have the weather conditions changed since last recorded?</b>	No
<b>Are you experiencing any odors</b>	No
Odor Compliance with Stipulated Order for Abatement	1 flagged
<b>Have you recorded any Landfill Odor Intensity of 3 (3 - Moderate Odor) or higher at 3 or more stops?</b>	Yes

By selecting Yes to the above question, the landfill operating staff will automatically be notified immediately via email of this response. Upon receiving such notification, Chiquita shall review and modify as appropriate fan placement, and conduct a visual inspection of the Reaction Area to assess, and address as needed, any cracks in the surface of the area.

---

**Recorder Signature**



nicolas and adrian  
27 Dec 2023 9:21 PM PST

---

**Upon completion of this patrol, please check the box to trigger necessary notifications.**



# 4050 - Chiquita Odor Patrol Template

Complete

<b>Score</b>	3 / 3 (100%)	<b>Flagged items</b>	10	<b>Actions</b>	0
<b>Conducted on</b>	27 Dec 2023 6:47 AM PST				
<b>Prepared by</b>	Chiquita Landfill				
<b>If the name of the person conducting the Patrol does not appear above, please enter it here:</b>	Julian Jenkins				
<b>What type of patrol is this?</b>	Regular Patrol				
<b>Weather Conditions at the time of patrol.</b>	Partly Cloudy				
<b>Temperature at time of Patrol</b>	46°F Should be between -50°F to 125°F				
<b>I acknowledge that I have not visited the Reaction Area, working face, or other areas where exposed trash or landfill gas odors exist at Chiquita Canyon Landfill within four (4) hours prior to conducting the odor surveillance.</b>	<input checked="" type="checkbox"/>				
<b>I acknowledge that I will assess each Patrol Stop while standing outside of the vehicle.</b>	<input checked="" type="checkbox"/>				

**Flagged items**

10 flagged

Odor Patrol Stops / Stop #2: Intersection of Chiquito Canyon Road and Lincoln Avenue

**Are you experiencing any odors**

Yes

Odor Patrol Stops / Stop #3: Intersection of Lincoln Avenue and Jackson Street

**Are you experiencing any odors**

Yes

Odor Patrol Stops / Stop #4: Intersection of Buchanan Way and Chiquito Canyon Road

**Are you experiencing any odors**

Yes

Odor Patrol Stops / Stop #6: Intersection of Chiquito Canyon Road and San Martinez Road

**Are you experiencing any odors**

Yes

Odor Patrol Stops / Stop #8: Intersection of Lexington Drive and Morningside Drive

**Are you experiencing any odors**

Yes

Odor Patrol Stops / Stop #9: Intersection of Val Verde Road and Trellis Road

**Are you experiencing any odors**

Yes

Odor Patrol Stops / Stop #14: Intersection of Del Valle Road and Hasley Canyon Road

**Are you experiencing any odors**

Yes

Odor Patrol Stops / Stop #17: Intersection of Castlebury Place and Picadilly Place

**Are you experiencing any odors**

Yes

Odor Patrol Stops / Stop #28: Intersection of Quincy Street and Cambridge Avenue

**Are you experiencing any odors**

Yes

Odor Patrol Stops / Stop #32: Intersection of Henry Mayo Drive and Cambridge View Drive, leading into the Valencia Travel Village RV Resort

**Are you experiencing any odors**

Yes

<b>Odor Patrol Stops</b>	10 flagged
Stop #1: Chiquito Canyon Road and Driveway leading to the LA County Fire's Del Valle Regional Training Center	
<b>Use map locator to enter lat/long for this observation point.</b>	28101 Chiquito Canyon Rd, Castaic, CA 91384, USA (34.4317609, -118.6589423)
<b>Record time at observation point</b>	27 Dec 2023 8:19 AM PST
<b>Record Wind Speed (mph)</b>	3.1
<b>Record Wind Direction</b>	N
<b>Have the weather conditions changed since start of patrol?</b>	No
<b>Are you experiencing any odors</b>	No
Stop #2: Intersection of Chiquito Canyon Road and Lincoln Avenue	
	1 flagged
<b>Use map locator to enter lat/long for this observation point.</b>	28465 Chiquito Canyon Rd, Castaic, CA 91384, USA (34.4384167, -118.658496)
<b>Record time at observation point</b>	27 Dec 2023 8:16 AM PST
<b>Record Wind Speed (mph)</b>	3.1
<b>Record Wind Direction</b>	N
<b>Have the weather conditions changed since last recorded?</b>	No
<b>Are you experiencing any odors</b>	Yes
<b>Description of Odor</b>	Other
<b>Describe "Other" Odor</b>	Burning plastic
<b>Intensity of Odor</b>	2 - Light odor detected
<b>Are any corrective actions needed?</b>	No
Stop #3: Intersection of Lincoln Avenue and Jackson Street	
	1 flagged
<b>Use map locator to enter lat/long for this observation point.</b>	28543 Lincoln Ave, Castaic, CA 91384, USA (34.4395774, -118.6561263)

Record time at observation point

27 Dec 2023 8:13 AM PST

Record Wind Speed (mph)

0.7

Record Wind Direction

NE

Have the weather conditions changed since last recorded?

No

Are you experiencing any odors

Yes

Description of Odor

Other

Describe "Other" Odor

Cat urine, citrusy odor, and laundry detergent

Intensity of Odor

2 - Light odor detected

Are any corrective actions needed?

No

Stop #4: Intersection of Buchanan Way and Chiquito Canyon Road

1 flagged

Use map locator to enter lat/long for this observation point.

28703 Chiquito Canyon Rd,  
Castaic, CA 91384, USA  
(34.441859799999996,  
-118.6573111)

Record time at observation point

27 Dec 2023 8:10 AM PST

Record Wind Speed (mph)

0.2

Record Wind Direction

SE

Have the weather conditions changed since last recorded?

No

Are you experiencing any odors

Yes

Description of Odor

Other

Describe "Other" Odor

Burning wood

Intensity of Odor

1 - Very light odor detected

Are any corrective actions needed?

No

Stop #5: Intersection of Lincoln Avenue and Harding Avenue

Use map locator to enter lat/long for this observation point.

11629 Daleside Ave, Hawthorne,  
CA 90250, USA  
(34.443070999999996,

-118.655496)

<b>Record time at observation point</b>	27 Dec 2023 8:08 AM PST
<b>Record Wind Speed (mph)</b>	0.2
<b>Record Wind Direction</b>	NW
<b>Have the weather conditions changed since last recorded?</b>	No
<b>Are you experiencing any odors</b>	No
Stop #6: Intersection of Chiquito Canyon Road and San Martinez Road	1 flagged
<b>Use map locator to enter lat/long for this observation point.</b>	30006 San Martinez Rd, Val Verde, CA 91384, USA (34.444958299999996, -118.6580404)

<b>Record time at observation point</b>	27 Dec 2023 7:50 AM PST
<b>Record Wind Speed (mph)</b>	0.9
<b>Record Wind Direction</b>	N
<b>Have the weather conditions changed since last recorded?</b>	No
<b>Are you experiencing any odors</b>	Yes
<b>Description of Odor</b>	Other
<b>Describe "Other" Odor</b>	Burning wood
<b>Intensity of Odor</b>	1 - Very light odor detected
<b>Are any corrective actions needed?</b>	No

Stop #7: Intersection of San Martinez Road and Morningside Drive	
<b>Use map locator to enter lat/long for this observation point.</b>	(34.4463474, -118.6613396)
<b>Record time at observation point</b>	27 Dec 2023 7:52 AM PST
<b>Record Wind Speed (mph)</b>	0
<b>Have the weather conditions changed since last recorded?</b>	No

<b>Are you experiencing any odors</b>	No
Stop #8: Intersection of Lexington Drive and Morningside Drive	1 flagged
<b>Use map locator to enter lat/long for this observation point.</b>	(34.4483739, -118.6606859)
<b>Record time at observation point</b>	27 Dec 2023 7:54 AM PST
<b>Record Wind Speed (mph)</b>	0.4
<b>Record Wind Direction</b>	NE
<b>Have the weather conditions changed since last recorded?</b>	No
<b>Are you experiencing any odors</b>	Yes
<b>Description of Odor</b>	Other
<b>Describe "Other" Odor</b>	Rancid cooking oil
<b>Intensity of Odor</b>	1 - Very light odor detected
<b>Are any corrective actions needed?</b>	No
Stop #9: Intersection of Val Verde Road and Trellis Road	1 flagged
<b>Use map locator to enter lat/long for this observation point.</b>	(34.4482412, -118.6629306)
<b>Record time at observation point</b>	27 Dec 2023 7:56 AM PST
<b>Record Wind Speed (mph)</b>	1.3
<b>Record Wind Direction</b>	N
<b>Have the weather conditions changed since last recorded?</b>	No
<b>Are you experiencing any odors</b>	Yes
<b>Description of Odor</b>	Other
<b>Describe "Other" odor</b>	Dog urine and feces
<b>Intensity of Odor</b>	2 - Light odor detected
<b>Are any corrective actions needed?</b>	No
Stop #10: Intersection of San Martinez Road and Euclid Ave.	

**Use map locator to enter lat/long for this observation point.** (34.447859, -118.6659139)

**Record time at observation point** 27 Dec 2023 7:59 AM PST

**Record Wind Speed (mph)** 0

**Have the weather conditions changed since last recorded?** No

**Are you experiencing any odors** No

Stop #11: Intersection of San Martinez Road and Keningston Road

**Use map locator to enter lat/long for this observation point.** 30703 San Martinez Rd, Castaic, CA 91384, USA  
(34.448692199999996, -118.6712099)

**Record time at observation point** 27 Dec 2023 8:02 AM PST

**Record Wind Speed (mph)** 0.4

**Record Wind Direction** W

**Have the weather conditions changed since last recorded?** No

**Are you experiencing any odors** No

Stop #12: Intersection of Hunstock Street and Windsor Road

**Use map locator to enter lat/long for this observation point.** (34.4460212, -118.6495476)

**Record time at observation point** 27 Dec 2023 7:46 AM PST

**Record Wind Speed (mph)** 0.4

**Record Wind Direction** SE

**Have the weather conditions changed since last recorded?** No

**Are you experiencing any odors** No

Stop #13: Intersection of Del Valle Road and Silver Street

**Use map locator to enter lat/long for this observation point.** Del Valle Rd & Silver St, Val Verde, CA 91384, USA  
(34.448242, -118.65554999999999)

**Record time at observation point** 27 Dec 2023 7:43 AM PST

<b>Record Wind Speed</b>	1.8
<b>Record Wind Direction</b>	N
<b>Have the weather conditions changed since last recorded?</b>	No
<b>Are you experiencing any odors</b>	No
Stop #14: Intersection of Del Valle Road and Hasley Canyon Road	
	1 flagged
<b>Use map locator to enter lat/long for this observation point.</b>	Del Valle Rd & Hasley Canyon Rd, California 91384, USA (34.456818999999996, -118.64180300000001)
<b>Record time at observation point</b>	27 Dec 2023 7:40 AM PST
<b>Record Wind Speed (mph)</b>	1.1
<b>Record Wind Direction</b>	SW
<b>Have the weather conditions changed since last recorded?</b>	No
<b>Are you experiencing any odors</b>	Yes
<b>Description of Odor</b>	Other
<b>Describe "Other" Odor</b>	Asphalt
<b>Intensity of Odor</b>	1 - Very light odor detected
<b>Are any corrective actions needed?</b>	No
Stop #15: Intersection of Hasley Canyon Road and Gibraltar Lane	
<b>Use map locator to enter lat/long for this observation point.</b>	28579 Gibraltar Ln, Castaic, CA 91384, USA (34.4551702, -118.63360240000002)
<b>Record time at observation point</b>	27 Dec 2023 7:38 AM PST
<b>Record Wind Speed (mph)</b>	0
<b>Have the weather conditions changed since last recorded?</b>	No
<b>Are you experiencing any odors</b>	No



Stop #16: Intersection of Gibraltar Lane and Alton Way

Use map locator to enter lat/long for this observation point. (34.4549702, -118.6301202)

Record time at observation point 27 Dec 2023 7:36 AM PST

Record Wind Speed (mph) 0.7

Record Wind Direction NE

Have the weather conditions changed since last recorded? No

Are you experiencing any odors No

Stop #17: Intersection of Castlebury Place and Picadilly Place 1 flagged

Use map locator to enter lat/long for this observation point. 661 Your Home Away!, Castaic, CA  
91384, USA  
(34.4536497,  
-118.62767199999998)

Record time at observation point 27 Dec 2023 7:34 AM PST

Record Wind Speed (mph) 1.1

Record Wind Direction NE

Have the weather conditions changed since last recorded? No

Are you experiencing any odors Yes

Description of Odor Other

Describe "Other" Odor Chlorine

Intensity of Odor 1 - Very light odor detected

Are any corrective actions needed? No

Stop #18: Intersection of Gibraltar Lane and Springvale Lane

Use map locator to enter lat/long for this observation point. (34.4556666, -118.6284733)

Record time at observation point 27 Dec 2023 7:31 AM PST

Record Wind Speed (mph) 0.4

Record Wind Direction E

<b>Have the weather conditions changed since last recorded?</b>	No
<b>Are you experiencing any odors</b>	No
Stop #19: Intersection of Gibraltar Lane and Cambridge Avenue	
<b>Use map locator to enter lat/long for this observation point.</b>	28003 Gibraltar Ln, Castaic, CA 91384, USA (34.4583288, -118.6270032)
<b>Record time at observation point</b>	27 Dec 2023 7:30 AM PST
<b>Record Wind Speed (mph)</b>	0
<b>Have the weather conditions changed since last recorded?</b>	No
<b>Are you experiencing any odors</b>	No
Stop #20: Intersection of Cambridge Avenue and Hasley Canyon Road	
<b>Use map locator to enter lat/long for this observation point.</b>	29619 Newport Pl, Castaic, CA 91384, USA (34.454428199999995, -118.62139669999998)
<b>Record time at observation point</b>	27 Dec 2023 7:06 AM PST
<b>Record Wind Speed (mph)</b>	0
<b>Have the weather conditions changed since last recorded?</b>	No
<b>Are you experiencing any odors</b>	No
Stop #21: Intersection of The Old Road and Hillcrest Parkway	
<b>Use map locator to enter lat/long for this observation point.</b>	The Old Rd & Hillcrest Pky, California 91384, USA (34.470033, -118.61671299999998)
<b>Record time at observation point</b>	27 Dec 2023 7:24 AM PST
<b>Record Wind Speed (mph)</b>	1.8
<b>Record Wind Direction</b>	W
<b>Have the weather conditions changed since last recorded?</b>	No
<b>Are you experiencing any odors</b>	No

Stop #22: Intersection of Hillcrest Parkway and Park Vista Drive at Castaic Elementary School

30455 Park Vista Dr, Castaic, CA  
91384, USA  
(34.472168100000005,  
-118.6304217)

Use map locator to enter lat/long for this observation point.

Record time at observation point

27 Dec 2023 7:21 AM PST

Record Wind Speed (mph)

1.1

Record Wind Direction

NW

Have the weather conditions changed since last recorded?

No

Are you experiencing any odors

No

Stop #23: Intersection of Creekbed Road and Firebrand Drive

27704 Firebrand Dr, Castaic, CA  
91384, USA  
(34.457861199999996,  
-118.61993810000001)

Use map locator to enter lat/long for this observation point.

Record time at observation point

27 Dec 2023 7:27 AM PST

Record Wind Speed (mph)

0.2

Record Wind Direction

W

Have the weather conditions changed since last recorded?

No

Are you experiencing any odors

No

Stop #24: Intersection of The Old Road and Live Oak Road

29491 The Old Rd, Castaic, CA  
91384, USA  
(34.452941599999996,  
-118.6164008)

Use map locator to enter lat/long for this observation point.

Record time at observation point

27 Dec 2023 7:16 AM PST

Record Wind Speed (mph)

3.3

Record Wind Direction

N

Have the weather conditions changed since last recorded?

No

Are you experiencing any odors

No

Stop #25: Intersection of Live Oak Road and Hidden Trail Road

Use map locator to enter lat/long for this observation point.

27662 Buckskin Dr, Castaic, CA  
91384, USA  
(34.4501688,  
-118.61797809999999)

Record time at observation point

27 Dec 2023 7:14 AM PST

Record Wind Speed (mph)

0.7

Record Wind Direction

NE

Have the weather conditions changed since last recorded?

No

Are you experiencing any odors

No

Stop #26: Intersection of Live Oak Elementary School at  
Saddleridge Way

Use map locator to enter lat/long for this observation point.

27710 Rangewood Rd, Castaic, CA  
91384, USA  
(34.450107599999996,  
-118.61922759999999)

Record time at observation point

27 Dec 2023 7:13 AM PST

Record Wind Speed (mph)

0.4

Record Wind Direction

E

Have the weather conditions changed since last recorded?

No

Are you experiencing any odors

No

Stop #27: Intersection of Rangewood Road and Buckskin Drive

Use map locator to enter lat/long for this observation point.

29165 Saddleridge Way, Castaic,  
CA 91384, USA  
(34.4491454,  
-118.62033539999999)

Record time at observation point

27 Dec 2023 7:11 AM PST

Record Wind Speed (mph)

0.7

Record Wind Direction

E

Have the weather conditions changed since last recorded?

No

Are you experiencing any odors

No

Stop #28: Intersection of Quincy Street and Cambridge Avenue

1 flagged

Use map locator to enter lat/long for this observation point.

27803 Quincy St, Castaic, CA  
91384, USA  
(34.453026699999995,  
-118.62002930000001)

Record time at observation point

27 Dec 2023 7:07 AM PST

Record Wind Speed (mph)

0.2

Record Wind Direction

SW

Have the weather conditions changed since last recorded?

No

Are you experiencing any odors

Yes

Description of Odor

Other

Describe "Other" Odor

Licorice fragrance

Intensity of Odor

1 - Very light odor detected

Are any corrective actions needed?

No

Stop #29: Intersection of Hasley Canyon Road and Commerce Center Drive (Santa Clarita Valley International School & Playmakers Preschool)

Use map locator to enter lat/long for this observation point.

28040 Hasley Canyon Rd, Castaic,  
CA 91384, USA  
(34.451414799999995,  
-118.6245646)

Record time at observation point

27 Dec 2023 7:04 AM PST

Record Wind Speed (mph)

0.9

Record Wind Direction

SW

Have the weather conditions changed since last recorded?

No

Are you experiencing any odors

No

Stop #30: Intersection of Commerce Center Drive and Witherspoon Parkway

Use map locator to enter lat/long for this observation point.

Commerce Center Dr &  
Witherspoon Pky, California  
91355, USA  
(34.445074999999996,

-118.62639800000001)

<b>Record time at observation point</b>	27 Dec 2023 7:01 AM PST
<b>Record Wind Speed (mph)</b>	1.3
<b>Record Wind Direction</b>	NW
<b>Have the weather conditions changed since last recorded?</b>	No
<b>Are you experiencing any odors</b>	No
Stop #31: Intersection of Franklin Parkway and driveway leading to the United States Postal Service	

**Use map locator to enter lat/long for this observation point.** 28000 Franklin Pkwy, Valencia, CA 91355, USA (34.4352261, -118.62850189999997)

<b>Record time at observation point</b>	27 Dec 2023 6:57 AM PST
<b>Record Wind Speed (mph)</b>	0.7
<b>Record Wind Direction</b>	NW
<b>Have the weather conditions changed since last recorded?</b>	No
<b>Are you experiencing any odors</b>	No
Stop #32: Intersection of Henry Mayo Drive and Cambridge View Drive, leading into the Valencia Travel Village RV Resort	
	1 flagged

**Use map locator to enter lat/long for this observation point.** CA-126, Castaic, CA 91384, USA (34.4300457, -118.6245097)

<b>Record time at observation point</b>	27 Dec 2023 6:52 AM PST
<b>Record Wind Speed (mph)</b>	0.9
<b>Record Wind Direction</b>	NW
<b>Have the weather conditions changed since last recorded?</b>	No
<b>Are you experiencing any odors</b>	Yes
<b>Description of Odor</b>	Other
<b>Describe "Other" Odor</b>	Car exhaust

<b>Intensity of Odor</b>	2 - Light odor detected
<b>Are any corrective actions needed?</b>	No
Odor Compliance with Stipulated Order for Abatement	
<b>Have you recorded any Landfill Odor Intensity of 3 (3 - Moderate Odor) or higher at 3 or more stops?</b>	No

**Recorder Signature**



Julian Jenkins  
27 Dec 2023 8:19 AM PST

---

**Upon completion of this patrol, please check the box to trigger necessary notifications.**



# 4050 - Chiquita Odor Patrol Template

Complete

<b>Score</b>	3 / 3 (100%)	<b>Flagged items</b>	0	<b>Actions</b>	0
<b>Conducted on</b>	28 Dec 2023 7:48 PM PST				
<b>Prepared by</b>	Chiquita Landfill				
<b>If the name of the person conducting the Patrol does not appear above, please enter it here:</b>	Adrian and Nicolas				
<b>What type of patrol is this?</b>	Regular Patrol				
<b>Weather Conditions at the time of patrol.</b>	Sunny				
Clear night sky					
<b>Temperature at time of Patrol</b>	52°F Should be between -50°F to 125°F				
<b>I acknowledge that I have not visited the Reaction Area, working face, or other areas where exposed trash or landfill gas odors exist at Chiquita Canyon Landfill within four (4) hours prior to conducting the odor surveillance.</b>	<input checked="" type="checkbox"/>				
<b>I acknowledge that I will assess each Patrol Stop while standing outside of the vehicle.</b>	<input checked="" type="checkbox"/>				

## Odor Patrol Stops

Stop #1: Chiquito Canyon Road and Driveway leading to the LA County Fire's Del Valle Regional Training Center

Use map locator to enter lat/long for this observation point.

28101 Chiquito Canyon Rd,  
Castaic, CA 91384, USA  
(34.4327602, -118.6591049)

Record time at observation point

28 Dec 2023 7:52 PM PST

Record Wind Speed (mph)

4.5

Record Wind Direction

SW

Have the weather conditions changed since start of patrol?

No

Are you experiencing any odors

No

Stop #2: Intersection of Chiquito Canyon Road and Lincoln Avenue

Use map locator to enter lat/long for this observation point.

28464 Chiquito Canyon Rd,  
Castaic, CA 91384, USA  
(34.438305899999996,  
-118.65799469999999)

Record time at observation point

28 Dec 2023 7:54 PM PST

Record Wind Speed (mph)

.9

Record Wind Direction

SE

Have the weather conditions changed since last recorded?

No

Are you experiencing any odors

No

Stop #3: Intersection of Lincoln Avenue and Jackson Street

Use map locator to enter lat/long for this observation point.

(34.4396333, -118.655884)

Record time at observation point

28 Dec 2023 7:55 PM PST

Record Wind Speed (mph)

.9

Record Wind Direction

SE

Have the weather conditions changed since last recorded?

No

Are you experiencing any odors

No

Stop #4: Intersection of Buchanan Way and Chiquito Canyon Road

Use map locator to enter lat/long for this observation point.

28703 Chiquito Canyon Rd,  
Castaic, CA 91384, USA  
(34.441859799999996,  
-118.6573111)

Record time at observation point

28 Dec 2023 7:58 PM PST

Record Wind Speed (mph)

1.3

Record Wind Direction

S

Have the weather conditions changed since last recorded?

No

Are you experiencing any odors

No

Stop #5: Intersection of Lincoln Avenue and Harding Avenue

Use map locator to enter lat/long for this observation point.

(34.4429334, -118.6558096)

Record time at observation point

28 Dec 2023 7:56 PM PST

Record Wind Speed (mph)

2.8

Record Wind Direction

S

Have the weather conditions changed since last recorded?

No

Are you experiencing any odors

No

Stop #6: Intersection of Chiquito Canyon Road and San Martinez Road

Use map locator to enter lat/long for this observation point.

San Martinez Rd & Chiquito  
Canyon Rd, Val Verde, CA 91384,  
USA  
(34.445074, -118.657935)

Record time at observation point

28 Dec 2023 7:59 PM PST

Record Wind Speed (mph)

1.1

Record Wind Direction

S

Have the weather conditions changed since last recorded?

No

Are you experiencing any odors

No

Stop #7: Intersection of San Martinez Road and Morningside Drive

Use map locator to enter lat/long for this observation point. (34.4465661, -118.6612231)

Record time at observation point 28 Dec 2023 8:01 PM PST

Record Wind Speed (mph) 0

Have the weather conditions changed since last recorded? No

Are you experiencing any odors No

Stop #8: Intersection of Lexington Drive and Morningside Drive

Use map locator to enter lat/long for this observation point. (34.4483191, -118.6607223)

Record time at observation point 28 Dec 2023 8:02 PM PST

Record Wind Speed (mph) .9

Record Wind Direction S

Have the weather conditions changed since last recorded? No

Are you experiencing any odors No

Stop #9: Intersection of Val Verde Road and Trellis Road

Use map locator to enter lat/long for this observation point. (34.4480808, -118.6628823)

Record time at observation point 28 Dec 2023 8:03 PM PST

Record Wind Speed (mph) 2.8

Record Wind Direction S

Have the weather conditions changed since last recorded? No

Are you experiencing any odors No

Stop #10: Intersection of San Martinez Road and Euclid Ave.

Use map locator to enter lat/long for this observation point. (34.4477578, -118.6658315)

Record time at observation point 28 Dec 2023 8:04 PM PST

Record Wind Speed (mph) .2

<b>Record Wind Direction</b>	E
<b>Have the weather conditions changed since last recorded?</b>	No
<b>Are you experiencing any odors</b>	No
Stop #11: Intersection of San Martinez Road and Keningston Road	
<b>Use map locator to enter lat/long for this observation point.</b>	30646 San Martinez Rd, Castaic, CA 91384, USA (34.4482237, -118.67070860000001)
<b>Record time at observation point</b>	28 Dec 2023 8:06 PM PST
<b>Record Wind Speed (mph)</b>	1.3
<b>Record Wind Direction</b>	E
<b>Have the weather conditions changed since last recorded?</b>	No
<b>Are you experiencing any odors</b>	No
Stop #12: Intersection of Hunstock Street and Windsor Road	
<b>Use map locator to enter lat/long for this observation point.</b>	(34.4460038, -118.6495143)
<b>Record time at observation point</b>	28 Dec 2023 8:10 PM PST
<b>Record Wind Speed (mph)</b>	2.5
<b>Record Wind Direction</b>	NW
<b>Have the weather conditions changed since last recorded?</b>	No
<b>Are you experiencing any odors</b>	No
Stop #13: Intersection of Del Valle Road and Silver Street	
<b>Use map locator to enter lat/long for this observation point.</b>	(34.4485798, -118.6552899)
<b>Record time at observation point</b>	28 Dec 2023 8:12 PM PST
<b>Record Wind Speed</b>	.9
<b>Record Wind Direction</b>	NW
<b>Have the weather conditions changed since last recorded?</b>	No

<b>Are you experiencing any odors</b>	No
Stop #14: Intersection of Del Valle Road and Hasley Canyon Road	
<b>Use map locator to enter lat/long for this observation point.</b>	Del Valle Rd & Hasley Canyon Rd, California 91355, USA (34.456905, -118.64146400000001)
<b>Record time at observation point</b>	28 Dec 2023 8:14 PM PST
<b>Record Wind Speed (mph)</b>	2.8
<b>Record Wind Direction</b>	N
<b>Have the weather conditions changed since last recorded?</b>	No
<b>Are you experiencing any odors</b>	No
Stop #15: Intersection of Hasley Canyon Road and Gibraltar Lane	
<b>Use map locator to enter lat/long for this observation point.</b>	28579 Gibraltar Ln, Castaic, CA 91384, USA (34.4551702, -118.63360240000002)
<b>Record time at observation point</b>	28 Dec 2023 8:16 PM PST
<b>Record Wind Speed (mph)</b>	.2
<b>Record Wind Direction</b>	N
<b>Have the weather conditions changed since last recorded?</b>	No
<b>Are you experiencing any odors</b>	No
Stop #16: Intersection of Gibraltar Lane and Alton Way	
<b>Use map locator to enter lat/long for this observation point.</b>	(34.4548928, -118.6301672)
<b>Record time at observation point</b>	28 Dec 2023 8:17 PM PST
<b>Record Wind Speed (mph)</b>	.8
<b>Record Wind Direction</b>	S
<b>Have the weather conditions changed since last recorded?</b>	No

<b>Are you experiencing any odors</b>	No
Stop #17: Intersection of Castlebury Place and Picadilly Place	
<b>Use map locator to enter lat/long for this observation point.</b>	661 Your Home Away!, Castaic, CA 91384, USA (34.4536497, -118.62767199999998)
<b>Record time at observation point</b>	28 Dec 2023 8:19 PM PST
<b>Record Wind Speed (mph)</b>	.9
<b>Record Wind Direction</b>	SE
<b>Have the weather conditions changed since last recorded?</b>	No
<b>Are you experiencing any odors</b>	No
Stop #18: Intersection of Gibraltar Lane and Springvale Lane	
<b>Use map locator to enter lat/long for this observation point.</b>	28257 Springvale Ln, Castaic, CA 91384, USA (34.4558965, -118.62827940000001)
<b>Record time at observation point</b>	28 Dec 2023 8:20 PM PST
<b>Record Wind Speed (mph)</b>	1.8
<b>Record Wind Direction</b>	SE
<b>Have the weather conditions changed since last recorded?</b>	No
<b>Are you experiencing any odors</b>	No
Stop #19: Intersection of Gibraltar Lane and Cambridge Avenue	
<b>Use map locator to enter lat/long for this observation point.</b>	29823 Cambridge Ave, Castaic, CA 91384, USA (34.457917099999996, -118.62698039999998)
<b>Record time at observation point</b>	28 Dec 2023 8:21 PM PST
<b>Record Wind Speed (mph)</b>	1.1
<b>Record Wind Direction</b>	N
<b>Have the weather conditions changed since last recorded?</b>	No

<b>Are you experiencing any odors</b>	No
Stop #20: Intersection of Cambridge Avenue and Hasley Canyon Road	
<b>Use map locator to enter lat/long for this observation point.</b>	29623 Cambridge Ave, Castaic, CA 91384, USA (34.4552647, -118.6221716)
<b>Record time at observation point</b>	28 Dec 2023 8:22 PM PST
<b>Record Wind Speed (mph)</b>	1.6
<b>Record Wind Direction</b>	N
<b>Have the weather conditions changed since last recorded?</b>	No
<b>Are you experiencing any odors</b>	No
Stop #21: Intersection of The Old Road and Hillcrest Parkway	
<b>Use map locator to enter lat/long for this observation point.</b>	27610 Iris Pl, Castaic, CA 91384, USA (34.470656, -118.6171576)
<b>Record time at observation point</b>	28 Dec 2023 8:26 PM PST
<b>Record Wind Speed (mph)</b>	1.8
<b>Record Wind Direction</b>	W
<b>Have the weather conditions changed since last recorded?</b>	No
<b>Are you experiencing any odors</b>	No
Stop #22: Intersection of Hillcrest Parkway and Park Vista Drive at Castaic Elementary School	
<b>Use map locator to enter lat/long for this observation point.</b>	28332 Foothill Rd, Castaic, CA 91384, USA (34.471645699999996, -118.62989749999998)
<b>Record time at observation point</b>	28 Dec 2023 8:28 PM PST
<b>Record Wind Speed (mph)</b>	3.6
<b>Record Wind Direction</b>	S
<b>Have the weather conditions changed since last recorded?</b>	No



Are you experiencing any odors

No

Stop #23: Intersection of Creekbed Road and Firebrand Drive

Use map locator to enter lat/long for this observation point.

29796 Creekbed Rd, Castaic, CA  
91384, USA  
(34.4575962, -118.6195735)

Record time at observation point

28 Dec 2023 8:24 PM PST

Record Wind Speed (mph)

0

Have the weather conditions changed since last recorded?

No

Are you experiencing any odors

No

Stop #24: Intersection of The Old Road and Live Oak Road

Use map locator to enter lat/long for this observation point.

27305 Live Oak Rd, Castaic, CA  
91384, USA  
(34.453375,  
-118.6164685999999)

Record time at observation point

28 Dec 2023 8:32 PM PST

Record Wind Speed (mph)

2

Record Wind Direction

S

Have the weather conditions changed since last recorded?

No

Are you experiencing any odors

No

Stop #25: Intersection of Live Oak Road and Hidden Trail Road

Use map locator to enter lat/long for this observation point.

27662 Buckskin Dr, Castaic, CA  
91384, USA  
(34.4501688,  
-118.6179780999999)

Record time at observation point

28 Dec 2023 8:33 PM PST

Record Wind Speed (mph)

2.5

Record Wind Direction

S

Have the weather conditions changed since last recorded?

No

Are you experiencing any odors

No

Stop #26: Intersection of Live Oak Elementary School at Saddleridge Way

Use map locator to enter lat/long for this observation point.

27710 Rangewood Rd, Castaic, CA  
91384, USA  
(34.450107599999996,  
-118.61922759999999)

Record time at observation point

28 Dec 2023 8:34 PM PST

Record Wind Speed (mph)

.9

Record Wind Direction

S

Have the weather conditions changed since last recorded?

No

Are you experiencing any odors

No

Stop #27: Intersection of Rangewood Road and Buckskin Drive

Use map locator to enter lat/long for this observation point.

29165 Saddleridge Way, Castaic,  
CA 91384, USA  
(34.4491454,  
-118.62033539999999)

Record time at observation point

28 Dec 2023 8:35 PM PST

Record Wind Speed (mph)

1.3

Record Wind Direction

S

Have the weather conditions changed since last recorded?

No

Are you experiencing any odors

No

Stop #28: Intersection of Quincy Street and Cambridge Avenue

Use map locator to enter lat/long for this observation point.

27803 Quincy St, Castaic, CA  
91384, USA  
(34.453026699999995,  
-118.62002930000001)

Record time at observation point

28 Dec 2023 8:37 PM PST

Record Wind Speed (mph)

1.3

Record Wind Direction

SE

Have the weather conditions changed since last recorded?

No

Are you experiencing any odors

No

Stop #29: Intersection of Hasley Canyon Road and Commerce Center Drive (Santa Clarita Valley International School & Playmakers Preschool)

Use map locator to enter lat/long for this observation point.

28101 Industry Dr, Valencia, CA  
91355, USA  
(34.4506541, -118.6259337)

Record time at observation point

28 Dec 2023 8:40 PM PST

Record Wind Speed (mph)

.4

Record Wind Direction

W

Have the weather conditions changed since last recorded?

No

Are you experiencing any odors

No

Stop #30: Intersection of Commerce Center Drive and Witherspoon Parkway

Use map locator to enter lat/long for this observation point.

Commerce Center Dr &  
Witherspoon Pky, California  
91384, USA  
(34.445912, -118.626105)

Record time at observation point

28 Dec 2023 8:41 PM PST

Record Wind Speed (mph)

.5

Record Wind Direction

S

Have the weather conditions changed since last recorded?

No

Are you experiencing any odors

No

Stop #31: Intersection of Franklin Parkway and driveway leading to the United States Postal Service

Use map locator to enter lat/long for this observation point.

28000 Franklin Pkwy, Valencia, CA  
91355, USA  
(34.4341268, -118.6284259)

Record time at observation point

28 Dec 2023 8:43 PM PST

Record Wind Speed (mph)

.7

Record Wind Direction

E

Have the weather conditions changed since last recorded?

No

**Are you experiencing any odors**

No

Stop #32: Intersection of Henry Mayo Drive and Cambridge View Drive, leading into the Valencia Travel Village RV Resort

**Use map locator to enter lat/long for this observation point.**

Cambridge View Dr, Valencia, CA  
91355, USA  
(34.4302253, -118.6238011)

**Record time at observation point**

28 Dec 2023 8:45 PM PST

**Record Wind Speed (mph)**

.2

**Record Wind Direction**

SE

**Have the weather conditions changed since last recorded?**

No

**Are you experiencing any odors**

No

Odor Compliance with Stipulated Order for Abatement

**Have you recorded any Landfill Odor Intensity of 3 (3 - Moderate Odor) or higher at 3 or more stops?**

No

**Recorder Signature**



Adrian Mendoza  
28 Dec 2023 8:46 PM PST

---

**Upon completion of this patrol, please check the box to trigger necessary notifications.**

# 4050 - Chiquita Odor Patrol Template

Complete

<b>Score</b>	3 / 3 (100%)	<b>Flagged items</b>	16	<b>Actions</b>	0
<b>Conducted on</b>	28 Dec 2023 6:50 AM PST				
<b>Prepared by</b>	Chiquita Landfill				
<b>If the name of the person conducting the Patrol does not appear above, please enter it here:</b>	Julian Jenkins				
<b>What type of patrol is this?</b>	Regular Patrol				
<b>Weather Conditions at the time of patrol.</b>	Partly Cloudy				
<b>Temperature at time of Patrol</b>	40°F Should be between -50°F to 125°F				
<b>I acknowledge that I have not visited the Reaction Area, working face, or other areas where exposed trash or landfill gas odors exist at Chiquita Canyon Landfill within four (4) hours prior to conducting the odor surveillance.</b>	<input checked="" type="checkbox"/>				
<b>I acknowledge that I will assess each Patrol Stop while standing outside of the vehicle.</b>	<input checked="" type="checkbox"/>				

**Flagged items**

16 flagged

Odor Patrol Stops / Stop #1: Chiquito Canyon Road and Driveway leading to the LA County Fire's Del Valle Regional Training Center

**Are you experiencing any odors**

Yes

Odor Patrol Stops / Stop #2: Intersection of Chiquito Canyon Road and Lincoln Avenue

**Are you experiencing any odors**

Yes

Odor Patrol Stops / Stop #3: Intersection of Lincoln Avenue and Jackson Street

**Are you experiencing any odors**

Yes

Odor Patrol Stops / Stop #5: Intersection of Lincoln Avenue and Harding Avenue

**Are you experiencing any odors**

Yes

Odor Patrol Stops / Stop #6: Intersection of Chiquito Canyon Road and San Martinez Road

**Are you experiencing any odors**

Yes

Odor Patrol Stops / Stop #7: Intersection of San Martinez Road and Morningside Drive

**Are you experiencing any odors**

Yes

Odor Patrol Stops / Stop #8: Intersection of Lexington Drive and Morningside Drive

**Are you experiencing any odors**

Yes

Odor Patrol Stops / Stop #10: Intersection of San Martinez Road and Euclid Ave.

**Are you experiencing any odors**

Yes

Odor Patrol Stops / Stop #12: Intersection of Hunstock Street and Windsor Road

**Are you experiencing any odors**

Yes

Odor Patrol Stops / Stop #13: Intersection of Del Valle Road and Silver Street

**Are you experiencing any odors**

Yes

Odor Patrol Stops / Stop #14: Intersection of Del Valle Road and Hasley Canyon Road

**Are you experiencing any odors**

Yes

Odor Patrol Stops / Stop #17: Intersection of Castlebury Place and Picadilly Place

**Are you experiencing any odors**

Yes

Odor Patrol Stops / Stop #23: Intersection of Creekbed Road and Firebrand Drive

**Are you experiencing any odors**

Yes

Odor Patrol Stops / Stop #25: Intersection of Live Oak Road and Hidden Trail Road

**Are you experiencing any odors**

Yes

Odor Patrol Stops / Stop #26: Intersection of Live Oak Elementary School at Saddleridge Way

**Are you experiencing any odors**

Yes

Odor Patrol Stops / Stop #28: Intersection of Quincy Street and Cambridge Avenue

**Are you experiencing any odors**

Yes



<b>Odor Patrol Stops</b>	16 flagged
Stop #1: Chiquito Canyon Road and Driveway leading to the LA County Fire's Del Valle Regional Training Center	1 flagged
<b>Use map locator to enter lat/long for this observation point.</b>	28101 Chiquito Canyon Rd, Castaic, CA 91384, USA (34.4317609, -118.6589423)
<b>Record time at observation point</b>	28 Dec 2023 8:26 AM PST
<b>Record Wind Speed (mph)</b>	2.5
<b>Record Wind Direction</b>	N
<b>Have the weather conditions changed since start of patrol?</b>	No
<b>Are you experiencing any odors</b>	Yes
<b>Description of Odor</b>	<div style="display: flex; justify-content: space-around; background-color: #cccccc; padding: 5px;"> <span>Landfill Gas</span> <span>Landfill Leachate</span> </div> <p>Reaction gas and leachate</p>
<b>Intensity of Odor</b>	2 - Light odor detected
<b>Are any corrective actions needed?</b>	
Stop #2: Intersection of Chiquito Canyon Road and Lincoln Avenue	1 flagged
<b>Use map locator to enter lat/long for this observation point.</b>	Chiquito Canyon Rd & Lincoln Ave, California 91355, USA (34.437901, -118.658324)
<b>Record time at observation point</b>	28 Dec 2023 8:24 AM PST
<b>Record Wind Speed (mph)</b>	2.7
<b>Record Wind Direction</b>	N
<b>Have the weather conditions changed since last recorded?</b>	No
<b>Are you experiencing any odors</b>	Yes
<b>Description of Odor</b>	Other
<b>Describe "Other" Odor</b>	Rose and burning plastic

<b>Intensity of Odor</b>	1 - Very light odor detected
<b>Are any corrective actions needed?</b>	No
Stop #3: Intersection of Lincoln Avenue and Jackson Street	1 flagged
<b>Use map locator to enter lat/long for this observation point.</b>	28543 Lincoln Ave, Castaic, CA 91384, USA (34.4395774, -118.6561263)
<b>Record time at observation point</b>	28 Dec 2023 8:21 AM PST
<b>Record Wind Speed (mph)</b>	2.2
<b>Record Wind Direction</b>	NE
<b>Have the weather conditions changed since last recorded?</b>	No
<b>Are you experiencing any odors</b>	Yes
<b>Description of Odor</b>	Other
<b>Describe "Other" Odor</b>	Dog food
<b>Intensity of Odor</b>	1 - Very light odor detected
<b>Are any corrective actions needed?</b>	No
Stop #4: Intersection of Buchanan Way and Chiquito Canyon Road	
<b>Use map locator to enter lat/long for this observation point.</b>	28703 Chiquito Canyon Rd, Castaic, CA 91384, USA (34.441859799999996, -118.6573111)
<b>Record time at observation point</b>	28 Dec 2023 8:18 AM PST
<b>Record Wind Speed (mph)</b>	0.9
<b>Record Wind Direction</b>	N
<b>Have the weather conditions changed since last recorded?</b>	No
<b>Are you experiencing any odors</b>	No
Stop #5: Intersection of Lincoln Avenue and Harding Avenue	1 flagged
<b>Use map locator to enter lat/long for this observation point.</b>	11629 Daleside Ave, Hawthorne, CA 90250, USA

(34.443070999999996,  
-118.655496)

<b>Record time at observation point</b>	28 Dec 2023 8:15 AM PST
<b>Record Wind Speed (mph)</b>	0
<b>Have the weather conditions changed since last recorded?</b>	No
<b>Are you experiencing any odors</b>	Yes
<b>Description of Odor</b>	Other
<b>Describe "Other" Odor</b>	Cut wood
<b>Intensity of Odor</b>	1 - Very light odor detected
<b>Are any corrective actions needed?</b>	No
Stop #6: Intersection of Chiquito Canyon Road and San Martinez Road	1 flagged
<b>Use map locator to enter lat/long for this observation point.</b>	30006 San Martinez Rd, Val Verde, CA 91384, USA (34.444958299999996, -118.6580404)

<b>Record time at observation point</b>	28 Dec 2023 7:57 AM PST
<b>Record Wind Speed (mph)</b>	0.9
<b>Record Wind Direction</b>	NW
<b>Have the weather conditions changed since last recorded?</b>	No
<b>Are you experiencing any odors</b>	Yes
<b>Description of Odor</b>	Other
<b>Describe "Other" Odor</b>	Burning wood
<b>Intensity of Odor</b>	2 - Light odor detected
<b>Are any corrective actions needed?</b>	No
Stop #7: Intersection of San Martinez Road and Morningside Drive	1 flagged
<b>Use map locator to enter lat/long for this observation point.</b>	(34.446327, -118.6613278)

<b>Record time at observation point</b>	28 Dec 2023 8:01 AM PST
<b>Record Wind Speed (mph)</b>	0.2
<b>Record Wind Direction</b>	SE
<b>Have the weather conditions changed since last recorded?</b>	No
<b>Are you experiencing any odors</b>	Yes
<b>Description of Odor</b>	Other
<b>Describe "Other" Odor</b>	Food and cigarettes
<b>Intensity of Odor</b>	2 - Light odor detected
<b>Are any corrective actions needed?</b>	No
Stop #8: Intersection of Lexington Drive and Morningside Drive	1 flagged
<b>Use map locator to enter lat/long for this observation point.</b>	29043 Morningside Dr, Castaic, CA 91384, USA (34.4482856, -118.6609568)

<b>Record time at observation point</b>	28 Dec 2023 8:03 AM PST
<b>Record Wind Speed (mph)</b>	0.4
<b>Record Wind Direction</b>	S
<b>Have the weather conditions changed since last recorded?</b>	No
<b>Are you experiencing any odors</b>	Yes
<b>Description of Odor</b>	Other
<b>Describe "Other" Odor</b>	Musty odor and rancid cooking oil
<b>Intensity of Odor</b>	1 - Very light odor detected
<b>Are any corrective actions needed?</b>	No
Stop #9: Intersection of Val Verde Road and Trellis Road	
<b>Use map locator to enter lat/long for this observation point.</b>	(34.4482101, -118.6629185)

<b>Record time at observation point</b>	28 Dec 2023 8:06 AM PST
<b>Record Wind Speed (mph)</b>	0.4

<b>Record Wind Direction</b>	NE
<b>Have the weather conditions changed since last recorded?</b>	No
<b>Are you experiencing any odors</b>	No
Stop #10: Intersection of San Martinez Road and Euclid Ave.	1 flagged
<b>Use map locator to enter lat/long for this observation point.</b>	(34.4477807, -118.6659211)
<b>Record time at observation point</b>	28 Dec 2023 8:09 AM PST
<b>Record Wind Speed (mph)</b>	0
<b>Have the weather conditions changed since last recorded?</b>	No
<b>Are you experiencing any odors</b>	Yes
<b>Description of Odor</b>	Other
<b>Describe "Other" Odor</b>	Rancid cooking oil
<b>Intensity of Odor</b>	1 - Very light odor detected
<b>Are any corrective actions needed?</b>	No
Stop #11: Intersection of San Martinez Road and Keningston Road	
<b>Use map locator to enter lat/long for this observation point.</b>	30703 San Martinez Rd, Castaic, CA 91384, USA (34.448692199999996, -118.6712099)
<b>Record time at observation point</b>	28 Dec 2023 8:11 AM PST
<b>Record Wind Speed (mph)</b>	0
<b>Have the weather conditions changed since last recorded?</b>	No
<b>Are you experiencing any odors</b>	No
Stop #12: Intersection of Hunstock Street and Windsor Road	1 flagged
<b>Use map locator to enter lat/long for this observation point.</b>	(34.4459685, -118.6495869)
<b>Record time at observation point</b>	28 Dec 2023 7:53 AM PST
<b>Record Wind Speed (mph)</b>	0

Have the weather conditions changed since last recorded?	No
Are you experiencing any odors	Yes
Description of Odor	Other
Describe "Other" Odor	Perfume
Intensity of Odor	1 - Very light odor detected
Are any corrective actions needed?	No
Stop #13: Intersection of Del Valle Road and Silver Street	1 flagged
Use map locator to enter lat/long for this observation point.	29098 Del Valle Rd Suite E, Val Verde, CA 91384, USA (34.4484511, -118.65538769999999)
Record time at observation point	28 Dec 2023 7:50 AM PST
Record Wind Speed	1.1
Record Wind Direction	N
Have the weather conditions changed since last recorded?	No
Are you experiencing any odors	Yes
Description of Odor	Other
Describe "Other" Odor	Burning plastic
Intensity of Odor	1 - Very light odor detected
Are any corrective actions needed?	No
Stop #14: Intersection of Del Valle Road and Hasley Canyon Road	1 flagged
Use map locator to enter lat/long for this observation point.	Del Valle Rd & Hasley Canyon Rd, California 91384, USA (34.456818999999996, -118.64180300000001)
Record time at observation point	28 Dec 2023 7:47 AM PST
Record Wind Speed (mph)	1.6
Record Wind Direction	SW

Have the weather conditions changed since last recorded?	No
Are you experiencing any odors	Yes
Description of Odor	Other
Describe "Other" Odor	Pine
Intensity of Odor	1 - Very light odor detected
Are any corrective actions needed?	No
Stop #15: Intersection of Hasley Canyon Road and Gibraltar Lane	
Use map locator to enter lat/long for this observation point.	28579 Gibraltar Ln, Castaic, CA 91384, USA (34.4551702, -118.63360240000002)
Record time at observation point	28 Dec 2023 7:45 AM PST
Record Wind Speed (mph)	2.7
Record Wind Direction	SW
Have the weather conditions changed since last recorded?	No
Are you experiencing any odors	No
Stop #16: Intersection of Gibraltar Lane and Alton Way	
Use map locator to enter lat/long for this observation point.	28340 Alton Way, Castaic, CA 91384, USA (34.4547214, -118.6302393)
Record time at observation point	28 Dec 2023 7:43 AM PST
Record Wind Speed (mph)	0.2
Record Wind Direction	NW
Have the weather conditions changed since last recorded?	No
Are you experiencing any odors	No
Stop #17: Intersection of Castlebury Place and Picadilly Place	
Use map locator to enter lat/long for this observation point.	661 Your Home Away!, Castaic, CA 91384, USA
	1 flagged

(34.4536497,  
-118.62767199999998)

<b>Record time at observation point</b>	28 Dec 2023 7:40 AM PST
<b>Record Wind Speed (mph)</b>	0.2
<b>Record Wind Direction</b>	NE
<b>Have the weather conditions changed since last recorded?</b>	No
<b>Are you experiencing any odors</b>	Yes
<b>Description of Odor</b>	Other
<b>Describe "Other" Odor</b>	Fabric softener
<b>Intensity of Odor</b>	1 - Very light odor detected
<b>Are any corrective actions needed?</b>	No

Stop #18: Intersection of Gibraltar Lane and Springvale Lane

**Use map locator to enter lat/long for this observation point.** (34.4556671, -118.6284777)

<b>Record time at observation point</b>	28 Dec 2023 7:38 AM PST
<b>Record Wind Speed (mph)</b>	2.0
<b>Record Wind Direction</b>	S
<b>Have the weather conditions changed since last recorded?</b>	No
<b>Are you experiencing any odors</b>	No

Stop #19: Intersection of Gibraltar Lane and Cambridge Avenue

**Use map locator to enter lat/long for this observation point.** 28003 Gibraltar Ln, Castaic, CA  
91384, USA  
(34.4583288, -118.6270032)

<b>Record time at observation point</b>	28 Dec 2023 7:36 AM PST
<b>Record Wind Speed (mph)</b>	0
<b>Have the weather conditions changed since last recorded?</b>	No
<b>Are you experiencing any odors</b>	No



Stop #20: Intersection of Cambridge Avenue and Hasley Canyon Road

29619 Newport Pl, Castaic, CA  
91384, USA  
(34.454428199999995,  
-118.62139669999998)

Use map locator to enter lat/long for this observation point.

Record time at observation point

28 Dec 2023 7:10 AM PST

Record Wind Speed (mph)

0.2

Record Wind Direction

SE

Have the weather conditions changed since last recorded?

No

Are you experiencing any odors

No

Stop #21: Intersection of The Old Road and Hillcrest Parkway

The Old Rd & Hillcrest Pky,  
California 91384, USA  
(34.470033,  
-118.61671299999998)

Use map locator to enter lat/long for this observation point.

Record time at observation point

28 Dec 2023 7:30 AM PST

Record Wind Speed (mph)

1.1

Record Wind Direction

NW

Have the weather conditions changed since last recorded?

No

Are you experiencing any odors

No

Stop #22: Intersection of Hillcrest Parkway and Park Vista Drive at Castaic Elementary School

28333 Foothill Rd, Castaic, CA  
91384, USA  
(34.4721086, -118.6298747)

Use map locator to enter lat/long for this observation point.

Record time at observation point

28 Dec 2023 7:27 AM PST

Record Wind Speed (mph)

0

Have the weather conditions changed since last recorded?

No

Are you experiencing any odors

No

Stop #23: Intersection of Creekbed Road and Firebrand Drive

1 flagged

Use map locator to enter lat/long for this observation point.

27704 Firebrand Dr, Castaic, CA  
91384, USA  
(34.457861199999996,  
-118.61993810000001)

Record time at observation point

28 Dec 2023 7:33 AM PST

Record Wind Speed (mph)

0

Have the weather conditions changed since last recorded?

No

Are you experiencing any odors

Yes

Description of Odor

Other

Describe "Other" Odor

Fabric softener

Intensity of Odor

1 - Very light odor detected

Are any corrective actions needed?

No

Stop #24: Intersection of The Old Road and Live Oak Road

Use map locator to enter lat/long for this observation point.

29491 The Old Rd, Castaic, CA  
91384, USA  
(34.452941599999996,  
-118.6164008)

Record time at observation point

28 Dec 2023 7:22 AM PST

Record Wind Speed (mph)

2.2

Record Wind Direction

NE

Have the weather conditions changed since last recorded?

No

Are you experiencing any odors

No

Stop #25: Intersection of Live Oak Road and Hidden Trail Road

1 flagged

Use map locator to enter lat/long for this observation point.

27662 Buckskin Dr, Castaic, CA  
91384, USA  
(34.4501688,  
-118.61797809999999)

Record time at observation point

28 Dec 2023 7:20 AM PST

Record Wind Speed (mph)

1.3

Record Wind Direction

NE

Have the weather conditions changed since last recorded?	No
Are you experiencing any odors	Yes
Description of Odor	Other
Describe "Other" Odor	Incense
Intensity of Odor	1 - Very light odor detected
Are any corrective actions needed?	No
Stop #26: Intersection of Live Oak Elementary School at Saddleridge Way	1 flagged
Use map locator to enter lat/long for this observation point.	27710 Rangewood Rd, Castaic, CA 91384, USA (34.450107599999996, -118.61922759999999)
Record time at observation point	28 Dec 2023 7:17 AM PST
Record Wind Speed (mph)	0.7
Record Wind Direction	E
Have the weather conditions changed since last recorded?	No
Are you experiencing any odors	Yes
Description of Odor	Other
Describe "Other" Odor	Residential waste
Intensity of Odor	1 - Very light odor detected
Are any corrective actions needed?	No
Stop #27: Intersection of Rangewood Road and Buckskin Drive	
Use map locator to enter lat/long for this observation point.	29165 Saddleridge Way, Castaic, CA 91384, USA (34.4491454, -118.62033539999999)
Record time at observation point	28 Dec 2023 7:16 AM PST
Record Wind Speed (mph)	0.2
Record Wind Direction	NE

<b>Have the weather conditions changed since last recorded?</b>	No
<b>Are you experiencing any odors</b>	No
Stop #28: Intersection of Quincy Street and Cambridge Avenue	1 flagged
<b>Use map locator to enter lat/long for this observation point.</b>	27803 Quincy St, Castaic, CA 91384, USA (34.453026699999995, -118.62002930000001)
<b>Record time at observation point</b>	28 Dec 2023 7:12 AM PST
<b>Record Wind Speed (mph)</b>	0.2
<b>Record Wind Direction</b>	E
<b>Have the weather conditions changed since last recorded?</b>	No
<b>Are you experiencing any odors</b>	Yes
<b>Description of Odor</b>	Other
<b>Describe "Other" Odor</b>	Sweet household fragrance
<b>Intensity of Odor</b>	1 - Very light odor detected
<b>Are any corrective actions needed?</b>	No
Stop #29: Intersection of Hasley Canyon Road and Commerce Center Drive (Santa Clarita Valley International School & Playmakers Preschool)	
<b>Use map locator to enter lat/long for this observation point.</b>	28050 Hasley Canyon Rd, Castaic, CA 91384, USA (34.4509472, -118.6247111)
<b>Record time at observation point</b>	28 Dec 2023 7:07 AM PST
<b>Record Wind Speed (mph)</b>	1.3
<b>Record Wind Direction</b>	W
<b>Have the weather conditions changed since last recorded?</b>	No
<b>Are you experiencing any odors</b>	No
Stop #30: Intersection of Commerce Center Drive and Witherspoon Parkway	

Use map locator to enter lat/long for this observation point.

Commerce Center Dr &  
Witherspoon Pky, California  
91355, USA  
(34.445074999999996,  
-118.62639800000001)

Record time at observation point

28 Dec 2023 7:05 AM PST

Record Wind Speed (mph)

2.5

Record Wind Direction

NW

Have the weather conditions changed since last recorded?

No

Are you experiencing any odors

No

Stop #31: Intersection of Franklin Parkway and driveway  
leading to the United States Postal Service

Use map locator to enter lat/long for this observation point.

28000 Franklin Pkwy, Valencia, CA  
91355, USA  
(34.4352261,  
-118.62850189999997)

Record time at observation point

28 Dec 2023 7:01 AM PST

Record Wind Speed (mph)

1.8

Record Wind Direction

NE

Have the weather conditions changed since last recorded?

No

Are you experiencing any odors

No

Stop #32: Intersection of Henry Mayo Drive and Cambridge  
View Drive, leading into the Valencia Travel Village RV Resort

Use map locator to enter lat/long for this observation point.

CA-126, Castaic, CA 91384, USA  
(34.4293868,  
-118.62566710000002)

Record time at observation point

28 Dec 2023 6:56 AM PST

Record Wind Speed (mph)

2.9

Record Wind Direction

N

Have the weather conditions changed since last recorded?

No

Are you experiencing any odors

No

Odor Compliance with Stipulated Order for Abatement

**Have you recorded any Landfill Odor Intensity of 3 (3 - Moderate Odor) or higher at 3 or more stops?**

No

**Recorder Signature**



Julian Jenkins  
28 Dec 2023 8:26 AM PST

---

**Upon completion of this patrol, please check the box to trigger necessary notifications.**

# 4050 - Chiquita Odor Patrol Template

Complete

<b>Score</b>	3 / 3 (100%)	<b>Flagged items</b>	6	<b>Actions</b>	0
<b>Conducted on</b>	29 Dec 2023 8:03 PM PST				
<b>Prepared by</b>	Chiquita Landfill				
<b>If the name of the person conducting the Patrol does not appear above, please enter it here:</b>	Adrian and Nicolas				
<b>What type of patrol is this?</b>	Regular Patrol				
<b>Weather Conditions at the time of patrol.</b>	Cloudy				
<b>Temperature at time of Patrol</b>	53°F Should be between -50°F to 125°F				
<b>I acknowledge that I have not visited the Reaction Area, working face, or other areas where exposed trash or landfill gas odors exist at Chiquita Canyon Landfill within four (4) hours prior to conducting the odor surveillance.</b>	<input checked="" type="checkbox"/>				
<b>I acknowledge that I will assess each Patrol Stop while standing outside of the vehicle.</b>	<input checked="" type="checkbox"/>				



**Flagged items**

6 flagged

Odor Patrol Stops / Stop #1: Chiquito Canyon Road and Driveway leading to the LA County Fire's Del Valle Regional Training Center

**Are you experiencing any odors**

Yes

Odor Patrol Stops / Stop #2: Intersection of Chiquito Canyon Road and Lincoln Avenue

**Are you experiencing any odors**

Yes

Odor Patrol Stops / Stop #4: Intersection of Buchanan Way and Chiquito Canyon Road

**Are you experiencing any odors**

Yes

Odor Patrol Stops / Stop #13: Intersection of Del Valle Road and Silver Street

**Are you experiencing any odors**

Yes

Odor Patrol Stops / Stop #31: Intersection of Franklin Parkway and driveway leading to the United States Postal Service

**Are you experiencing any odors**

Yes

Odor Patrol Stops / Stop #31: Intersection of Franklin Parkway and driveway leading to the United States Postal Service

**Intensity of Odor**

3 - Moderate Odor

<b>Odor Patrol Stops</b>	6 flagged
Stop #1: Chiquito Canyon Road and Driveway leading to the LA County Fire's Del Valle Regional Training Center	1 flagged
<b>Use map locator to enter lat/long for this observation point.</b>	28101 Chiquito Canyon Rd, Castaic, CA 91384, USA (34.4327264, -118.6590778)
<b>Record time at observation point</b>	29 Dec 2023 8:09 PM PST
<b>Record Wind Speed (mph)</b>	3.1
<b>Record Wind Direction</b>	S
<b>Have the weather conditions changed since start of patrol?</b>	No
<b>Are you experiencing any odors</b>	Yes
<b>Description of Odor</b>	Other
<b>Describe "Other" Odor</b>	Fire smoke
<b>Intensity of Odor</b>	2 - Light odor detected
<b>Are any corrective actions needed?</b>	No
Stop #2: Intersection of Chiquito Canyon Road and Lincoln Avenue	1 flagged
<b>Use map locator to enter lat/long for this observation point.</b>	28464 Chiquito Canyon Rd, Castaic, CA 91384, USA (34.438305899999996, -118.65799469999999)
<b>Record time at observation point</b>	29 Dec 2023 8:11 PM PST
<b>Record Wind Speed (mph)</b>	2.2
<b>Record Wind Direction</b>	S
<b>Have the weather conditions changed since last recorded?</b>	No
<b>Are you experiencing any odors</b>	Yes
<b>Description of Odor</b>	Other
<b>Describe "Other" Odor</b>	Smoke
<b>Intensity of Odor</b>	2 - Light odor detected

<b>Are any corrective actions needed?</b>	No
Stop #3: Intersection of Lincoln Avenue and Jackson Street	
<b>Use map locator to enter lat/long for this observation point.</b>	(34.4396383, -118.6558826)
<b>Record time at observation point</b>	29 Dec 2023 8:13 PM PST
<b>Record Wind Speed (mph)</b>	1.8
<b>Record Wind Direction</b>	SW
<b>Have the weather conditions changed since last recorded?</b>	No
<b>Are you experiencing any odors</b>	No
Stop #4: Intersection of Buchanan Way and Chiquito Canyon Road	
	1 flagged
<b>Use map locator to enter lat/long for this observation point.</b>	28703 Chiquito Canyon Rd, Castaic, CA 91384, USA (34.441859799999996, -118.6573111)
<b>Record time at observation point</b>	29 Dec 2023 8:15 PM PST
<b>Record Wind Speed (mph)</b>	1.3
<b>Record Wind Direction</b>	S
<b>Have the weather conditions changed since last recorded?</b>	No
<b>Are you experiencing any odors</b>	Yes
<b>Description of Odor</b>	Other
<b>Describe "Other" Odor</b>	Smoke
<b>Intensity of Odor</b>	2 - Light odor detected
<b>Are any corrective actions needed?</b>	No
Stop #5: Intersection of Lincoln Avenue and Harding Avenue	
<b>Use map locator to enter lat/long for this observation point.</b>	11629 Daleside Ave, Hawthorne, CA 90250, USA (34.443070999999996, -118.655496)
<b>Record time at observation point</b>	29 Dec 2023 8:14 PM PST

<b>Record Wind Speed (mph)</b>	1.6
<b>Record Wind Direction</b>	S
<b>Have the weather conditions changed since last recorded?</b>	No
<b>Are you experiencing any odors</b>	No
Stop #6: Intersection of Chiquito Canyon Road and San Martinez Road	
<b>Use map locator to enter lat/long for this observation point.</b>	(34.4449628, -118.6577347)
<b>Record time at observation point</b>	29 Dec 2023 8:17 PM PST
<b>Record Wind Speed (mph)</b>	.9
<b>Record Wind Direction</b>	S
<b>Have the weather conditions changed since last recorded?</b>	No
<b>Are you experiencing any odors</b>	No
Stop #7: Intersection of San Martinez Road and Morningside Drive	
<b>Use map locator to enter lat/long for this observation point.</b>	(34.4466026, -118.6611862)
<b>Record time at observation point</b>	29 Dec 2023 8:18 PM PST
<b>Record Wind Speed (mph)</b>	.7
<b>Record Wind Direction</b>	N
<b>Have the weather conditions changed since last recorded?</b>	No
<b>Are you experiencing any odors</b>	No
Stop #8: Intersection of Lexington Drive and Morningside Drive	
<b>Use map locator to enter lat/long for this observation point.</b>	(34.4483941, -118.660712)
<b>Record time at observation point</b>	29 Dec 2023 8:19 PM PST
<b>Record Wind Speed (mph)</b>	1.6
<b>Record Wind Direction</b>	N

<b>Have the weather conditions changed since last recorded?</b>	No
<b>Are you experiencing any odors</b>	No
Stop #9: Intersection of Val Verde Road and Trellis Road	
<b>Use map locator to enter lat/long for this observation point.</b>	(34.4480322, -118.6629806)
<b>Record time at observation point</b>	29 Dec 2023 8:20 PM PST
<b>Record Wind Speed (mph)</b>	1.3
<b>Record Wind Direction</b>	S
<b>Have the weather conditions changed since last recorded?</b>	No
<b>Are you experiencing any odors</b>	No
Stop #10: Intersection of San Martinez Road and Euclid Ave.	
<b>Use map locator to enter lat/long for this observation point.</b>	(34.4477153, -118.6657902)
<b>Record time at observation point</b>	29 Dec 2023 8:22 PM PST
<b>Record Wind Speed (mph)</b>	.4
<b>Record Wind Direction</b>	SE
<b>Have the weather conditions changed since last recorded?</b>	No
<b>Are you experiencing any odors</b>	No
Stop #11: Intersection of San Martinez Road and Keningston Road	
<b>Use map locator to enter lat/long for this observation point.</b>	(34.4484452, -118.6709201)
<b>Record time at observation point</b>	29 Dec 2023 8:23 PM PST
<b>Record Wind Speed (mph)</b>	1.3
<b>Record Wind Direction</b>	SE
<b>Have the weather conditions changed since last recorded?</b>	No
<b>Are you experiencing any odors</b>	No
Stop #12: Intersection of Hunstock Street and Windsor Road	

Use map locator to enter lat/long for this observation point. (34.4459464, -118.6495032)

Record time at observation point 29 Dec 2023 8:27 PM PST

Record Wind Speed (mph) .2

Record Wind Direction N

Have the weather conditions changed since last recorded? No

Are you experiencing any odors No

Stop #13: Intersection of Del Valle Road and Silver Street 1 flagged

Use map locator to enter lat/long for this observation point. (34.4485204, -118.6553136)

Record time at observation point 29 Dec 2023 8:30 PM PST

Record Wind Speed 0

Have the weather conditions changed since last recorded? No

Are you experiencing any odors Yes

Description of Odor Landfill Gas

Intensity of Odor 1 - Very light odor detected

Are any corrective actions needed? No

Stop #14: Intersection of Del Valle Road and Hasley Canyon Road

Del Valle Rd & Hasley Canyon Rd,  
California 91355, USA  
(34.456905,  
-118.64146400000001)

Use map locator to enter lat/long for this observation point.

Record time at observation point 29 Dec 2023 8:33 PM PST

Record Wind Speed (mph) 2.5

Record Wind Direction NE

Have the weather conditions changed since last recorded? No

Are you experiencing any odors No

Stop #15: Intersection of Hasley Canyon Road and Gibraltar

Lane

Use map locator to enter lat/long for this observation point.

28568 Gibraltar Ln, Castaic, CA  
91384, USA  
(34.4550802,  
-118.63320199999998)

Record time at observation point

29 Dec 2023 8:34 PM PST

Record Wind Speed (mph)

1.1

Record Wind Direction

SW

Have the weather conditions changed since last recorded?

No

Are you experiencing any odors

No

Stop #16: Intersection of Gibraltar Lane and Alton Way

Use map locator to enter lat/long for this observation point.

28340 Alton Way, Castaic, CA  
91384, USA  
(34.4547214, -118.6302393)

Record time at observation point

29 Dec 2023 8:35 PM PST

Record Wind Speed (mph)

.7

Record Wind Direction

E

Have the weather conditions changed since last recorded?

No

Are you experiencing any odors

No

Stop #17: Intersection of Castlebury Place and Picadilly Place

Use map locator to enter lat/long for this observation point.

661 Your Home Away!, Castaic, CA  
91384, USA  
(34.4536497,  
-118.62767199999998)

Record time at observation point

29 Dec 2023 8:36 PM PST

Record Wind Speed (mph)

0

Have the weather conditions changed since last recorded?

No

Are you experiencing any odors

No

Stop #18: Intersection of Gibraltar Lane and Springvale Lane

Use map locator to enter lat/long for this observation point.

28256 Springvale Ln, Castaic, CA  
91384, USA  
(34.4555485,  
-118.62855289999997)

Record time at observation point

29 Dec 2023 8:38 PM PST

Record Wind Speed (mph)

1.1

Record Wind Direction

E

Have the weather conditions changed since last recorded?

No

Are you experiencing any odors

No

Stop #19: Intersection of Gibraltar Lane and Cambridge Avenue

Use map locator to enter lat/long for this observation point.

28003 Gibraltar Ln, Castaic, CA  
91384, USA  
(34.4583288, -118.6270032)

Record time at observation point

29 Dec 2023 8:39 PM PST

Record Wind Speed (mph)

0

Have the weather conditions changed since last recorded?

No

Are you experiencing any odors

No

Stop #20: Intersection of Cambridge Avenue and Hasley Canyon Road

Use map locator to enter lat/long for this observation point.

29623 Cambridge Ave, Castaic, CA  
91384, USA  
(34.4552647, -118.6221716)

Record time at observation point

29 Dec 2023 8:40 PM PST

Record Wind Speed (mph)

.7

Record Wind Direction

E

Have the weather conditions changed since last recorded?

No

Are you experiencing any odors

No

Stop #21: Intersection of The Old Road and Hillcrest Parkway

Use map locator to enter lat/long for this observation point.

27611 Morning Glory Pl, Castaic,  
CA 91384, USA  
(34.470206,



-118.61759799999999)

<b>Record time at observation point</b>	29 Dec 2023 8:45 PM PST
<b>Record Wind Speed (mph)</b>	.5
<b>Record Wind Direction</b>	W
<b>Have the weather conditions changed since last recorded?</b>	No
<b>Are you experiencing any odors</b>	No
Stop #22: Intersection of Hillcrest Parkway and Park Vista Drive at Castaic Elementary School	

**Use map locator to enter lat/long for this observation point.** 30455 Park Vista Dr, Castaic, CA 91384, USA  
(34.472168100000005, -118.6304217)

<b>Record time at observation point</b>	29 Dec 2023 8:46 PM PST
<b>Record Wind Speed (mph)</b>	1.8
<b>Record Wind Direction</b>	N
<b>Have the weather conditions changed since last recorded?</b>	No
<b>Are you experiencing any odors</b>	No
Stop #23: Intersection of Creekbed Road and Firebrand Drive	

**Use map locator to enter lat/long for this observation point.** 29796 Creekbed Rd, Castaic, CA 91384, USA  
(34.4575962, -118.6195735)

<b>Record time at observation point</b>	29 Dec 2023 8:41 PM PST
<b>Record Wind Speed (mph)</b>	.9
<b>Record Wind Direction</b>	NE
<b>Have the weather conditions changed since last recorded?</b>	No
<b>Are you experiencing any odors</b>	No
Stop #24: Intersection of The Old Road and Live Oak Road	

**Use map locator to enter lat/long for this observation point.** 27602 Hartford Ave, Castaic, CA 91384, USA

(34.453196,  
-118.61702079999998)

**Record time at observation point**

29 Dec 2023 9:01 PM PST

**Record Wind Speed (mph)**

.2

**Record Wind Direction**

NE

**Have the weather conditions changed since last recorded?**

No

**Are you experiencing any odors**

No

Stop #25: Intersection of Live Oak Road and Hidden Trail Road

27662 Buckskin Dr, Castaic, CA  
91384, USA  
(34.4501688,  
-118.61797809999999)

**Use map locator to enter lat/long for this observation point.**

**Record time at observation point**

29 Dec 2023 9:02 PM PST

**Record Wind Speed (mph)**

1.1

**Record Wind Direction**

SW

**Have the weather conditions changed since last recorded?**

No

**Are you experiencing any odors**

No

Stop #26: Intersection of Live Oak Elementary School at  
Saddleridge Way

27710 Rangewood Rd, Castaic, CA  
91384, USA  
(34.450107599999996,  
-118.61922759999999)

**Use map locator to enter lat/long for this observation point.**

**Record time at observation point**

29 Dec 2023 9:03 PM PST

**Record Wind Speed (mph)**

.2

**Record Wind Direction**

S

**Have the weather conditions changed since last recorded?**

No

**Are you experiencing any odors**

No

Stop #27: Intersection of Rangewood Road and Buckskin Drive

Use map locator to enter lat/long for this observation point.

29165 Saddleridge Way, Castaic,  
CA 91384, USA  
(34.4491454,  
-118.62033539999999)

Record time at observation point

29 Dec 2023 9:04 PM PST

Record Wind Speed (mph)

0

Have the weather conditions changed since last recorded?

No

Are you experiencing any odors

No

Stop #28: Intersection of Quincy Street and Cambridge Avenue

Use map locator to enter lat/long for this observation point.

27803 Quincy St, Castaic, CA  
91384, USA  
(34.453026699999995,  
-118.62002930000001)

Record time at observation point

29 Dec 2023 9:06 PM PST

Record Wind Speed (mph)

2

Record Wind Direction

E

Have the weather conditions changed since last recorded?

No

Are you experiencing any odors

No

Stop #29: Intersection of Hasley Canyon Road and Commerce  
Center Drive (Santa Clarita Valley International School &  
Playmakers Preschool)

Use map locator to enter lat/long for this observation point.

28050 Hasley Canyon Rd, Castaic,  
CA 91384, USA  
(34.4509472, -118.6247111)

Record time at observation point

29 Dec 2023 9:10 PM PST

Record Wind Speed (mph)

.9

Record Wind Direction

E

Have the weather conditions changed since last recorded?

No

Are you experiencing any odors

No

Stop #30: Intersection of Commerce Center Drive and  
Witherspoon Parkway

Use map locator to enter lat/long for this observation point.

Commerce Center Dr &  
Witherspoon Pky, California  
91384, USA  
(34.445912, -118.626105)

Record time at observation point

29 Dec 2023 9:12 PM PST

Record Wind Speed (mph)

.7

Record Wind Direction

W

Have the weather conditions changed since last recorded?

No

Are you experiencing any odors

No

Stop #31: Intersection of Franklin Parkway and driveway  
leading to the United States Postal Service

2 flagged

Use map locator to enter lat/long for this observation point.

28000 Franklin Pkwy, Valencia, CA  
91355, USA  
(34.4352261,  
-118.62850189999997)

Record time at observation point

29 Dec 2023 9:14 PM PST

Record Wind Speed (mph)

.4

Record Wind Direction

NE

Have the weather conditions changed since last recorded?

No

Are you experiencing any odors

Yes

Description of Odor

Landfill Gas

Landfill Waste/Trash

Intensity of Odor

3 - Moderate Odor

Are any corrective actions needed?

No

Stop #32: Intersection of Henry Mayo Drive and Cambridge  
View Drive, leading into the Valencia Travel Village RV Resort

Use map locator to enter lat/long for this observation point.

Cambridge View Dr, Valencia, CA  
91355, USA  
(34.4302253, -118.6238011)

Record time at observation point

29 Dec 2023 9:16 PM PST

Record Wind Speed (mph)

.2

<b>Record Wind Direction</b>	S
<b>Have the weather conditions changed since last recorded?</b>	No
<b>Are you experiencing any odors</b>	No
Odor Compliance with Stipulated Order for Abatement	
<b>Have you recorded any Landfill Odor Intensity of 3 (3 - Moderate Odor) or higher at 3 or more stops?</b>	No

**Recorder Signature**



adrian mendoza  
29 Dec 2023 9:17 PM PST

---

**Upon completion of this patrol, please check the box to trigger necessary notifications.**

---



# 4050 - Chiquita Odor Patrol Template

Complete

<b>Score</b>	3 / 3 (100%)	<b>Flagged items</b>	13	<b>Actions</b>	0
<b>Conducted on</b>	29 Dec 2023 6:52 AM PST				
<b>Prepared by</b>	Chiquita Landfill				
<b>If the name of the person conducting the Patrol does not appear above, please enter it here:</b>	Julian Jenkins				
<b>What type of patrol is this?</b>	Regular Patrol				
<b>Weather Conditions at the time of patrol.</b>	Partly Cloudy				
<b>Temperature at time of Patrol</b>	47°F Should be between -50°F to 125°F				
<b>I acknowledge that I have not visited the Reaction Area, working face, or other areas where exposed trash or landfill gas odors exist at Chiquita Canyon Landfill within four (4) hours prior to conducting the odor surveillance.</b>	<input checked="" type="checkbox"/>				
<b>I acknowledge that I will assess each Patrol Stop while standing outside of the vehicle.</b>	<input checked="" type="checkbox"/>				

**Flagged items**

13 flagged

Odor Patrol Stops / Stop #1: Chiquito Canyon Road and Driveway leading to the LA County Fire's Del Valle Regional Training Center

**Are you experiencing any odors**

Yes

Odor Patrol Stops / Stop #3: Intersection of Lincoln Avenue and Jackson Street

**Are you experiencing any odors**

Yes

Odor Patrol Stops / Stop #5: Intersection of Lincoln Avenue and Harding Avenue

**Are you experiencing any odors**

Yes

Odor Patrol Stops / Stop #6: Intersection of Chiquito Canyon Road and San Martinez Road

**Are you experiencing any odors**

Yes

Odor Patrol Stops / Stop #8: Intersection of Lexington Drive and Morningside Drive

**Are you experiencing any odors**

Yes

Odor Patrol Stops / Stop #9: Intersection of Val Verde Road and Trellis Road

**Are you experiencing any odors**

Yes

Odor Patrol Stops / Stop #10: Intersection of San Martinez Road and Euclid Ave.

**Are you experiencing any odors**

Yes

Odor Patrol Stops / Stop #11: Intersection of San Martinez Road and Keningston Road

**Are you experiencing any odors**

Yes

Odor Patrol Stops / Stop #13: Intersection of Del Valle Road and Silver Street

**Are you experiencing any odors**

Yes

Odor Patrol Stops / Stop #19: Intersection of Gibraltar Lane and Cambridge Avenue

**Are you experiencing any odors**

Yes

Odor Patrol Stops / Stop #24: Intersection of The Old Road and Live Oak Road

**Are you experiencing any odors**

Yes

Odor Patrol Stops / Stop #25: Intersection of Live Oak Road and Hidden Trail Road

**Are you experiencing any odors**

Yes

Odor Patrol Stops / Stop #32: Intersection of Henry Mayo Drive and Cambridge View Drive, leading into the Valencia Travel Village RV Resort

**Are you experiencing any odors**

Yes



<b>Odor Patrol Stops</b>	13 flagged
Stop #1: Chiquito Canyon Road and Driveway leading to the LA County Fire's Del Valle Regional Training Center	1 flagged
<b>Use map locator to enter lat/long for this observation point.</b>	28101 Chiquito Canyon Rd, Castaic, CA 91384, USA (34.4317609, -118.6589423)
<b>Record time at observation point</b>	29 Dec 2023 8:46 AM PST
<b>Record Wind Speed (mph)</b>	2.5
<b>Record Wind Direction</b>	N
<b>Have the weather conditions changed since start of patrol?</b>	No
<b>Are you experiencing any odors</b>	Yes
<b>Description of Odor</b>	Landfill Gas
Reaction gas	
<b>Intensity of Odor</b>	2 - Light odor detected
<b>Are any corrective actions needed?</b>	
Stop #2: Intersection of Chiquito Canyon Road and Lincoln Avenue	
<b>Use map locator to enter lat/long for this observation point.</b>	Chiquito Canyon Rd & Lincoln Ave, California 91355, USA (34.437901, -118.658324)
<b>Record time at observation point</b>	29 Dec 2023 8:44 AM PST
<b>Record Wind Speed (mph)</b>	1.8
<b>Record Wind Direction</b>	N
<b>Have the weather conditions changed since last recorded?</b>	No
<b>Are you experiencing any odors</b>	No
Stop #3: Intersection of Lincoln Avenue and Jackson Street	1 flagged
<b>Use map locator to enter lat/long for this observation point.</b>	28543 Lincoln Ave, Castaic, CA 91384, USA (34.4395774, -118.6561263)
<b>Record time at observation point</b>	29 Dec 2023 8:42 AM PST

Record Wind Speed (mph)	0.9
Record Wind Direction	NE
Have the weather conditions changed since last recorded?	No
Are you experiencing any odors	Yes
Description of Odor	Other
Describe "Other" Odor	Musty odor
Intensity of Odor	1 - Very light odor detected
Are any corrective actions needed?	No
Stop #4: Intersection of Buchanan Way and Chiquito Canyon Road	
Use map locator to enter lat/long for this observation point.	28703 Chiquito Canyon Rd, Castaic, CA 91384, USA (34.441859799999996, -118.6573111)
Record time at observation point	29 Dec 2023 8:39 AM PST
Record Wind Speed (mph)	0
Have the weather conditions changed since last recorded?	No
Are you experiencing any odors	No
Stop #5: Intersection of Lincoln Avenue and Harding Avenue	
Use map locator to enter lat/long for this observation point.	(34.4432636, -118.6561075)
Record time at observation point	29 Dec 2023 8:37 AM PST
Record Wind Speed (mph)	1.3
Record Wind Direction	NW
Have the weather conditions changed since last recorded?	No
Are you experiencing any odors	Yes
Description of Odor	Other
Describe "Other" Odor	Eucalyptus

<b>Intensity of Odor</b>	1 - Very light odor detected
<b>Are any corrective actions needed?</b>	No
Stop #6: Intersection of Chiquito Canyon Road and San Martinez Road	1 flagged
<b>Use map locator to enter lat/long for this observation point.</b>	30006 San Martinez Rd, Val Verde, CA 91384, USA (34.444958299999996, -118.6580404)
<b>Record time at observation point</b>	29 Dec 2023 8:21 AM PST
<b>Record Wind Speed (mph)</b>	0.2
<b>Record Wind Direction</b>	W
<b>Have the weather conditions changed since last recorded?</b>	No
<b>Are you experiencing any odors</b>	Yes
<b>Description of Odor</b>	Other
<b>Describe "Other" Odor</b>	Lawn equipment exhaust and burning wood
<b>Intensity of Odor</b>	2 - Light odor detected
<b>Are any corrective actions needed?</b>	No
Stop #7: Intersection of San Martinez Road and Morningside Drive	
<b>Use map locator to enter lat/long for this observation point.</b>	(34.4463448, -118.6613461)
<b>Record time at observation point</b>	29 Dec 2023 8:23 AM PST
<b>Record Wind Speed (mph)</b>	0.2
<b>Record Wind Direction</b>	SW
<b>Have the weather conditions changed since last recorded?</b>	No
<b>Are you experiencing any odors</b>	No
Stop #8: Intersection of Lexington Drive and Morningside Drive	1 flagged
<b>Use map locator to enter lat/long for this observation point.</b>	(34.4483393, -118.6606926)

Record time at observation point

29 Dec 2023 8:25 AM PST

Record Wind Speed (mph)

0

Have the weather conditions changed since last recorded?

No

Are you experiencing any odors

Yes

Description of Odor

Other

Describe "Other" Odor

Musty odor and rancid cooking oil

Intensity of Odor

2 - Light odor detected

Are any corrective actions needed?

No

Stop #9: Intersection of Val Verde Road and Trellis Road

1 flagged

Use map locator to enter lat/long for this observation point.

(34.4482604, -118.662944)

Record time at observation point

29 Dec 2023 8:27 AM PST

Record Wind Speed (mph)

0.7

Record Wind Direction

N

Have the weather conditions changed since last recorded?

No

Are you experiencing any odors

Yes

Description of Odor

Other

Describe "Other" odor

Food and cigarettes

Intensity of Odor

1 - Very light odor detected

Are any corrective actions needed?

No

Stop #10: Intersection of San Martinez Road and Euclid Ave.

1 flagged

Use map locator to enter lat/long for this observation point.

(34.4478581, -118.665929)

Record time at observation point

29 Dec 2023 8:30 AM PST

Record Wind Speed (mph)

0.2

Record Wind Direction

SE

Have the weather conditions changed since last recorded?	No
Are you experiencing any odors	Yes
Description of Odor	Other
Describe "Other" Odor	Sewage
Intensity of Odor	1 - Very light odor detected
Are any corrective actions needed?	No
Stop #11: Intersection of San Martinez Road and Keningston Road	1 flagged
Use map locator to enter lat/long for this observation point.	30703 San Martinez Rd, Castaic, CA 91384, USA (34.448692199999996, -118.6712099)
Record time at observation point	29 Dec 2023 8:32 AM PST
Record Wind Speed (mph)	1.8
Record Wind Direction	W
Have the weather conditions changed since last recorded?	No
Are you experiencing any odors	Yes
Description of Odor	Other
Describe "Other" Odor	Sewage
Intensity of Odor	2 - Light odor detected
Are any corrective actions needed?	No
Stop #12: Intersection of Hunstock Street and Windsor Road	
Use map locator to enter lat/long for this observation point.	(34.4460411, -118.6494883)
Record time at observation point	29 Dec 2023 8:17 AM PST
Record Wind Speed (mph)	0.2
Record Wind Direction	NW
Have the weather conditions changed since last recorded?	No

<b>Are you experiencing any odors</b>	No
Stop #13: Intersection of Del Valle Road and Silver Street	1 flagged
<b>Use map locator to enter lat/long for this observation point.</b>	Del Valle Rd & Silver St, Val Verde, CA 91384, USA (34.448242, -118.65554999999999)
<b>Record time at observation point</b>	29 Dec 2023 8:14 AM PST
<b>Record Wind Speed</b>	0.9
<b>Record Wind Direction</b>	W
<b>Have the weather conditions changed since last recorded?</b>	No
<b>Are you experiencing any odors</b>	Yes
<b>Description of Odor</b>	Other
<b>Describe "Other" Odor</b>	Urine
<b>Intensity of Odor</b>	2 - Light odor detected
<b>Are any corrective actions needed?</b>	No
Stop #14: Intersection of Del Valle Road and Hasley Canyon Road	
<b>Use map locator to enter lat/long for this observation point.</b>	Del Valle Rd & Hasley Canyon Rd, California 91384, USA (34.456818999999996, -118.64180300000001)
<b>Record time at observation point</b>	29 Dec 2023 8:11 AM PST
<b>Record Wind Speed (mph)</b>	1.3
<b>Record Wind Direction</b>	SW
<b>Have the weather conditions changed since last recorded?</b>	No
<b>Are you experiencing any odors</b>	No
Stop #15: Intersection of Hasley Canyon Road and Gibraltar Lane	
<b>Use map locator to enter lat/long for this observation point.</b>	28579 Gibraltar Ln, Castaic, CA 91384, USA (34.4551702,

-118.63360240000002)

<b>Record time at observation point</b>	29 Dec 2023 8:09 AM PST
<b>Record Wind Speed (mph)</b>	0.9
<b>Record Wind Direction</b>	SW
<b>Have the weather conditions changed since last recorded?</b>	No
<b>Are you experiencing any odors</b>	No

Stop #16: Intersection of Gibraltar Lane and Alton Way

<b>Use map locator to enter lat/long for this observation point.</b>	(34.4549782, -118.6301435)
<b>Record time at observation point</b>	29 Dec 2023 8:08 AM PST
<b>Record Wind Speed (mph)</b>	1.3
<b>Record Wind Direction</b>	W
<b>Have the weather conditions changed since last recorded?</b>	No
<b>Are you experiencing any odors</b>	No

Stop #17: Intersection of Castlebury Place and Picadilly Place

<b>Use map locator to enter lat/long for this observation point.</b>	661 Your Home Away!, Castaic, CA 91384, USA (34.4536497, -118.62767199999998)
<b>Record time at observation point</b>	29 Dec 2023 8:05 AM PST
<b>Record Wind Speed (mph)</b>	0.2
<b>Record Wind Direction</b>	E
<b>Have the weather conditions changed since last recorded?</b>	No
<b>Are you experiencing any odors</b>	No

Stop #18: Intersection of Gibraltar Lane and Springvale Lane

<b>Use map locator to enter lat/long for this observation point.</b>	(34.4556727, -118.6284754)
<b>Record time at observation point</b>	29 Dec 2023 8:03 AM PST

<b>Record Wind Speed (mph)</b>	1.3
<b>Record Wind Direction</b>	N
<b>Have the weather conditions changed since last recorded?</b>	No
<b>Are you experiencing any odors</b>	No
Stop #19: Intersection of Gibraltar Lane and Cambridge Avenue	
<b>Use map locator to enter lat/long for this observation point.</b>	28003 Gibraltar Ln, Castaic, CA 91384, USA (34.4583288, -118.6270032)
<b>Record time at observation point</b>	29 Dec 2023 8:01 AM PST
<b>Record Wind Speed (mph)</b>	0
<b>Have the weather conditions changed since last recorded?</b>	No
<b>Are you experiencing any odors</b>	Yes
<b>Description of Odor</b>	Other
<b>Describe "Other" Odor</b>	Fresh cut grass
<b>Intensity of Odor</b>	1 - Very light odor detected
<b>Are any corrective actions needed?</b>	No
Stop #20: Intersection of Cambridge Avenue and Hasley Canyon Road	
<b>Use map locator to enter lat/long for this observation point.</b>	29619 Newport Pl, Castaic, CA 91384, USA (34.454428199999995, -118.62139669999998)
<b>Record time at observation point</b>	29 Dec 2023 7:10 AM PST
<b>Record Wind Speed (mph)</b>	0
<b>Have the weather conditions changed since last recorded?</b>	No
<b>Are you experiencing any odors</b>	No
Stop #21: Intersection of The Old Road and Hillcrest Parkway	
<b>Use map locator to enter lat/long for this observation point.</b>	27602 Iris Pl, Castaic, CA 91384, USA



(34.470634499999996,  
-118.6169297)

**Record time at observation point**

29 Dec 2023 7:25 AM PST

**Record Wind Speed (mph)**

0

**Have the weather conditions changed since last recorded?**

No

**Are you experiencing any odors**

No

Stop #22: Intersection of Hillcrest Parkway and Park Vista Drive  
at Castaic Elementary School

**Use map locator to enter lat/long for this observation point.**

28333 Foothill Rd, Castaic, CA  
91384, USA  
(34.4721086, -118.6298747)

**Record time at observation point**

29 Dec 2023 7:27 AM PST

**Record Wind Speed (mph)**

0

**Have the weather conditions changed since last recorded?**

No

**Are you experiencing any odors**

No

Stop #23: Intersection of Creekbed Road and Firebrand Drive

**Use map locator to enter lat/long for this observation point.**

27704 Firebrand Dr, Castaic, CA  
91384, USA  
(34.457861199999996,  
-118.61993810000001)

**Record time at observation point**

29 Dec 2023 7:59 AM PST

**Record Wind Speed (mph)**

0

**Have the weather conditions changed since last recorded?**

No

**Are you experiencing any odors**

No

Stop #24: Intersection of The Old Road and Live Oak Road

1 flagged

**Use map locator to enter lat/long for this observation point.**

29491 The Old Rd, Castaic, CA  
91384, USA  
(34.452941599999996,  
-118.6164008)

**Record time at observation point**

29 Dec 2023 7:20 AM PST

**Record Wind Speed (mph)**

0.2

Record Wind Direction	N
Have the weather conditions changed since last recorded?	No
Are you experiencing any odors	Yes
Description of Odor	Other
Describe "Other" Odor	Natural gas
Intensity of Odor	1 - Very light odor detected
Are any corrective actions needed?	No
Stop #25: Intersection of Live Oak Road and Hidden Trail Road	1 flagged
Use map locator to enter lat/long for this observation point.	27662 Buckskin Dr, Castaic, CA 91384, USA (34.4501688, -118.61797809999999)
Record time at observation point	29 Dec 2023 7:18 AM PST
Record Wind Speed (mph)	1.1
Record Wind Direction	S
Have the weather conditions changed since last recorded?	No
Are you experiencing any odors	Yes
Description of Odor	Other
Describe "Other" Odor	Tepid water
Intensity of Odor	1 - Very light odor detected
Are any corrective actions needed?	No
Stop #26: Intersection of Live Oak Elementary School at Saddleridge Way	
Use map locator to enter lat/long for this observation point.	27710 Rangewood Rd, Castaic, CA 91384, USA (34.450107599999996, -118.61922759999999)
Record time at observation point	29 Dec 2023 7:16 AM PST
Record Wind Speed (mph)	1.3

<b>Record Wind Direction</b>	NE
<b>Have the weather conditions changed since last recorded?</b>	No
<b>Are you experiencing any odors</b>	No
Stop #27: Intersection of Rangewood Road and Buckskin Drive	
<b>Use map locator to enter lat/long for this observation point.</b>	29154 Rangewood Rd, Castaic, CA 91384, USA (34.4489541, -118.61993810000001)
<b>Record time at observation point</b>	29 Dec 2023 7:15 AM PST
<b>Record Wind Speed (mph)</b>	0.4
<b>Record Wind Direction</b>	NW
<b>Have the weather conditions changed since last recorded?</b>	No
<b>Are you experiencing any odors</b>	No
Stop #28: Intersection of Quincy Street and Cambridge Avenue	
<b>Use map locator to enter lat/long for this observation point.</b>	27803 Quincy St, Castaic, CA 91384, USA (34.453026699999995, -118.62002930000001)
<b>Record time at observation point</b>	29 Dec 2023 7:12 AM PST
<b>Record Wind Speed (mph)</b>	0.7
<b>Record Wind Direction</b>	S
<b>Have the weather conditions changed since last recorded?</b>	No
<b>Are you experiencing any odors</b>	No
Stop #29: Intersection of Hasley Canyon Road and Commerce Center Drive (Santa Clarita Valley International School & Playmakers Preschool)	
<b>Use map locator to enter lat/long for this observation point.</b>	28040 Hasley Canyon Rd, Castaic, CA 91384, USA (34.451452499999995, -118.62454359999998)
<b>Record time at observation point</b>	29 Dec 2023 7:08 AM PST

<b>Record Wind Speed (mph)</b>	0.9
<b>Record Wind Direction</b>	S
<b>Have the weather conditions changed since last recorded?</b>	No
<b>Are you experiencing any odors</b>	No
Stop #30: Intersection of Commerce Center Drive and Witherspoon Parkway	
<b>Use map locator to enter lat/long for this observation point.</b>	Commerce Center Dr & Witherspoon Pky, California 91355, USA (34.445074999999996, -118.62639800000001)
<b>Record time at observation point</b>	29 Dec 2023 7:05 AM PST
<b>Record Wind Speed (mph)</b>	0.2
<b>Record Wind Direction</b>	N
<b>Have the weather conditions changed since last recorded?</b>	No
<b>Are you experiencing any odors</b>	No
Stop #31: Intersection of Franklin Parkway and driveway leading to the United States Postal Service	
<b>Use map locator to enter lat/long for this observation point.</b>	28000 Franklin Pkwy, Valencia, CA 91355, USA (34.4352261, -118.62850189999997)
<b>Record time at observation point</b>	29 Dec 2023 7:02 AM PST
<b>Record Wind Speed (mph)</b>	0.4
<b>Record Wind Direction</b>	N
<b>Have the weather conditions changed since last recorded?</b>	No
<b>Are you experiencing any odors</b>	No
Stop #32: Intersection of Henry Mayo Drive and Cambridge View Drive, leading into the Valencia Travel Village RV Resort	
<b>Use map locator to enter lat/long for this observation point.</b>	CA-126, Castaic, CA 91384, USA (34.4300457, -118.6245097)

1 flagged

Record time at observation point

29 Dec 2023 6:57 AM PST

Record Wind Speed (mph)

2.5

Record Wind Direction

NW

Have the weather conditions changed since last recorded?

No

Are you experiencing any odors

Yes

Description of Odor

Other

Describe "Other" Odor

Trash hauler is upwind




Photo 1

Intensity of Odor

1 - Very light odor detected

Are any corrective actions needed?

No

Odor Compliance with Stipulated Order for Abatement

Have you recorded any Landfill Odor Intensity of 3 (3 - Moderate Odor) or higher at 3 or more stops?

No

**Recorder Signature**



Julian Jenkins  
29 Dec 2023 8:46 AM PST

---

**Upon completion of this patrol, please check the box to trigger necessary notifications.**

Media summary



Photo 1

# 4050 - Chiquita Odor Patrol Template

Complete

<b>Score</b>	3 / 3 (100%)	<b>Flagged items</b>	0	<b>Actions</b>	0
<b>Conducted on</b>	30 Dec 2023 8:19 PM PST				
<b>Prepared by</b>	Chiquita Landfill				
<b>If the name of the person conducting the Patrol does not appear above, please enter it here:</b>	Nicolas and Adrian				
<b>What type of patrol is this?</b>	Regular Patrol				
<b>Weather Conditions at the time of patrol.</b>	Cloudy				
<b>Temperature at time of Patrol</b>	52°F Should be between -50°F to 125°F				
<b>I acknowledge that I have not visited the Reaction Area, working face, or other areas where exposed trash or landfill gas odors exist at Chiquita Canyon Landfill within four (4) hours prior to conducting the odor surveillance.</b>	<input checked="" type="checkbox"/>				
<b>I acknowledge that I will assess each Patrol Stop while standing outside of the vehicle.</b>	<input checked="" type="checkbox"/>				



## Odor Patrol Stops

Stop #1: Chiquito Canyon Road and Driveway leading to the LA County Fire's Del Valle Regional Training Center

**Use map locator to enter lat/long for this observation point.** (34.4327799, -118.6590929)

**Record time at observation point** 30 Dec 2023 8:23 PM PST

**Record Wind Speed (mph)** 0.9

**Record Wind Direction** S

**Have the weather conditions changed since start of patrol?** No

**Are you experiencing any odors** No

Stop #2: Intersection of Chiquito Canyon Road and Lincoln Avenue

**Use map locator to enter lat/long for this observation point.** 28464 Chiquito Canyon Rd,  
Castaic, CA 91384, USA  
(34.438305899999996, -118.65799469999999)

**Record time at observation point** 30 Dec 2023 8:24 PM PST

**Record Wind Speed (mph)** 0.4

**Record Wind Direction** N

**Have the weather conditions changed since last recorded?** No

**Are you experiencing any odors** No

Stop #3: Intersection of Lincoln Avenue and Jackson Street

**Use map locator to enter lat/long for this observation point.** 28611 Lincoln Ave, Val Verde, CA  
91384, USA  
(34.4398392, -118.6560351)

**Record time at observation point** 30 Dec 2023 8:25 PM PST

**Record Wind Speed (mph)** 0.4

**Record Wind Direction** S

**Have the weather conditions changed since last recorded?** No

**Are you experiencing any odors** No

Stop #4: Intersection of Buchanan Way and Chiquito Canyon Road

Use map locator to enter lat/long for this observation point.

28703 Chiquito Canyon Rd,  
Castaic, CA 91384, USA  
(34.441859799999996,  
-118.6573111)

Record time at observation point

30 Dec 2023 8:27 PM PST

Record Wind Speed (mph)

0.2

Record Wind Direction

S

Have the weather conditions changed since last recorded?

No

Are you experiencing any odors

No

Stop #5: Intersection of Lincoln Avenue and Harding Avenue

Use map locator to enter lat/long for this observation point.

11629 Daleside Ave, Hawthorne,  
CA 90250, USA  
(34.443070999999996,  
-118.655496)

Record time at observation point

30 Dec 2023 8:26 PM PST

Record Wind Speed (mph)

1.1

Record Wind Direction

S

Have the weather conditions changed since last recorded?

No

Are you experiencing any odors

No

Stop #6: Intersection of Chiquito Canyon Road and San Martinez Road

Use map locator to enter lat/long for this observation point.

(34.4449661, -118.6577119)

Record time at observation point

30 Dec 2023 8:28 PM PST

Record Wind Speed (mph)

0.7

Record Wind Direction

S

Have the weather conditions changed since last recorded?

No

Are you experiencing any odors

No

Stop #7: Intersection of San Martinez Road and Morningside Drive

Use map locator to enter lat/long for this observation point.

28918 Morningside Dr, Castaic, CA  
91384, USA  
(34.4466231,  
-118.66092540000001)

Record time at observation point

30 Dec 2023 8:29 PM PST

Record Wind Speed (mph)

0.9

Record Wind Direction

N

Have the weather conditions changed since last recorded?

No

Are you experiencing any odors

No

Stop #8: Intersection of Lexington Drive and Morningside Drive

Use map locator to enter lat/long for this observation point.

29043 Morningside Dr, Castaic, CA  
91384, USA  
(34.4482856, -118.6609568)

Record time at observation point

30 Dec 2023 8:29 PM PST

Record Wind Speed (mph)

0

Have the weather conditions changed since last recorded?

No

Are you experiencing any odors

No

Stop #9: Intersection of Val Verde Road and Trellis Road

Use map locator to enter lat/long for this observation point.

(34.4480576, -118.6629271)

Record time at observation point

30 Dec 2023 8:30 PM PST

Record Wind Speed (mph)

0.7

Record Wind Direction

N

Have the weather conditions changed since last recorded?

No

Are you experiencing any odors

No

Stop #10: Intersection of San Martinez Road and Euclid Ave.

Use map locator to enter lat/long for this observation point.

(34.4478107, -118.6658301)

Record time at observation point

30 Dec 2023 8:31 PM PST

Record Wind Speed (mph)

1.3

Record Wind Direction

W

Have the weather conditions changed since last recorded?

No

Are you experiencing any odors

No

Stop #11: Intersection of San Martinez Road and Keningston Road

30646 San Martinez Rd, Castaic,  
CA 91384, USA  
(34.4482237,  
-118.67070860000001)

Use map locator to enter lat/long for this observation point.

Record time at observation point

30 Dec 2023 8:33 PM PST

Record Wind Speed (mph)

0.3

Record Wind Direction

W

Have the weather conditions changed since last recorded?

No

Are you experiencing any odors

No

Stop #12: Intersection of Hunstock Street and Windsor Road

Use map locator to enter lat/long for this observation point.

(34.4459862, -118.6494986)

Record time at observation point

30 Dec 2023 8:36 PM PST

Record Wind Speed (mph)

0.9

Record Wind Direction

N

Have the weather conditions changed since last recorded?

No

Are you experiencing any odors

No

Stop #13: Intersection of Del Valle Road and Silver Street

Use map locator to enter lat/long for this observation point.

(34.4486321, -118.6552832)

Record time at observation point

30 Dec 2023 8:38 PM PST

Record Wind Speed

2.0

<b>Record Wind Direction</b>	S
<b>Have the weather conditions changed since last recorded?</b>	No
<b>Are you experiencing any odors</b>	No
Stop #14: Intersection of Del Valle Road and Hasley Canyon Road	
<b>Use map locator to enter lat/long for this observation point.</b>	Del Valle Rd & Hasley Canyon Rd, California 91355, USA (34.456905, -118.64146400000001)
<b>Record time at observation point</b>	30 Dec 2023 8:40 PM PST
<b>Record Wind Speed (mph)</b>	0.4
<b>Record Wind Direction</b>	NW
<b>Have the weather conditions changed since last recorded?</b>	No
<b>Are you experiencing any odors</b>	No
Stop #15: Intersection of Hasley Canyon Road and Gibraltar Lane	
<b>Use map locator to enter lat/long for this observation point.</b>	(34.4551169, -118.6335107)
<b>Record time at observation point</b>	30 Dec 2023 8:41 PM PST
<b>Record Wind Speed (mph)</b>	0.2
<b>Record Wind Direction</b>	N
<b>Have the weather conditions changed since last recorded?</b>	No
<b>Are you experiencing any odors</b>	No
Stop #16: Intersection of Gibraltar Lane and Alton Way	
<b>Use map locator to enter lat/long for this observation point.</b>	28340 Alton Way, Castaic, CA 91384, USA (34.4547214, -118.6302393)
<b>Record time at observation point</b>	30 Dec 2023 8:42 PM PST
<b>Record Wind Speed (mph)</b>	3.1
<b>Record Wind Direction</b>	NE

<b>Have the weather conditions changed since last recorded?</b>	No
<b>Are you experiencing any odors</b>	No
Stop #17: Intersection of Castlebury Place and Picadilly Place	
<b>Use map locator to enter lat/long for this observation point.</b>	(34.453846, -118.6275699)
<b>Record time at observation point</b>	30 Dec 2023 8:43 PM PST
<b>Record Wind Speed (mph)</b>	1.6
<b>Record Wind Direction</b>	N
<b>Have the weather conditions changed since last recorded?</b>	No
<b>Are you experiencing any odors</b>	No
Stop #18: Intersection of Gibraltar Lane and Springvale Lane	
<b>Use map locator to enter lat/long for this observation point.</b>	28257 Springvale Ln, Castaic, CA 91384, USA (34.4558965, -118.62827940000001)
<b>Record time at observation point</b>	30 Dec 2023 8:44 PM PST
<b>Record Wind Speed (mph)</b>	1.3
<b>Record Wind Direction</b>	SW
<b>Have the weather conditions changed since last recorded?</b>	No
<b>Are you experiencing any odors</b>	No
Stop #19: Intersection of Gibraltar Lane and Cambridge Avenue	
<b>Use map locator to enter lat/long for this observation point.</b>	28003 Gibraltar Ln, Castaic, CA 91384, USA (34.4583288, -118.6270032)
<b>Record time at observation point</b>	30 Dec 2023 8:45 PM PST
<b>Record Wind Speed (mph)</b>	0.4
<b>Record Wind Direction</b>	N
<b>Have the weather conditions changed since last recorded?</b>	No
<b>Are you experiencing any odors</b>	No

Stop #20: Intersection of Cambridge Avenue and Hasley Canyon Road

Use map locator to enter lat/long for this observation point.

9701 Creekbed Rd, Castaic, CA  
91384, USA  
(34.4555301, -118.6218167)

Record time at observation point

30 Dec 2023 8:46 PM PST

Record Wind Speed (mph)

2.4

Record Wind Direction

N

Have the weather conditions changed since last recorded?

No

Are you experiencing any odors

No

Stop #21: Intersection of The Old Road and Hillcrest Parkway

Use map locator to enter lat/long for this observation point.

27610 Iris Pl, Castaic, CA 91384,  
USA  
(34.470656, -118.6171576)

Record time at observation point

30 Dec 2023 8:49 PM PST

Record Wind Speed (mph)

0.2

Record Wind Direction

W

Have the weather conditions changed since last recorded?

No

Are you experiencing any odors

No

Stop #22: Intersection of Hillcrest Parkway and Park Vista Drive at Castaic Elementary School

Use map locator to enter lat/long for this observation point.

28332 Foothill Rd, Castaic, CA  
91384, USA  
(34.471645699999996,  
-118.62989749999998)

Record time at observation point

30 Dec 2023 8:51 PM PST

Record Wind Speed (mph)

1.1

Record Wind Direction

W

Have the weather conditions changed since last recorded?

No

Are you experiencing any odors

No

Stop #23: Intersection of Creekbed Road and Firebrand Drive

Use map locator to enter lat/long for this observation point.

29796 Creekbed Rd, Castaic, CA  
91384, USA  
(34.4575962, -118.6195735)

Record time at observation point

30 Dec 2023 8:47 PM PST

Record Wind Speed (mph)

0.4

Record Wind Direction

N

Have the weather conditions changed since last recorded?

No

Are you experiencing any odors

No

Stop #24: Intersection of The Old Road and Live Oak Road

Use map locator to enter lat/long for this observation point.

27305 Live Oak Rd, Castaic, CA  
91384, USA  
(34.453375,  
-118.61646859999999)

Record time at observation point

30 Dec 2023 8:55 PM PST

Record Wind Speed (mph)

2.8

Record Wind Direction

S

Have the weather conditions changed since last recorded?

No

Are you experiencing any odors

No

Stop #25: Intersection of Live Oak Road and Hidden Trail Road

Use map locator to enter lat/long for this observation point.

27662 Buckskin Dr, Castaic, CA  
91384, USA  
(34.4501688,  
-118.61797809999999)

Record time at observation point

30 Dec 2023 8:56 PM PST

Record Wind Speed (mph)

0.9

Record Wind Direction

S

Have the weather conditions changed since last recorded?

No

Are you experiencing any odors

No



Stop #26: Intersection of Live Oak Elementary School at Saddleridge Way

Use map locator to enter lat/long for this observation point.

27710 Rangewood Rd, Castaic, CA  
91384, USA  
(34.450107599999996,  
-118.61922759999999)

Record time at observation point

30 Dec 2023 8:57 PM PST

Record Wind Speed (mph)

0.4

Record Wind Direction

S

Have the weather conditions changed since last recorded?

No

Are you experiencing any odors

No

Stop #27: Intersection of Rangewood Road and Buckskin Drive

Use map locator to enter lat/long for this observation point.

29165 Saddleridge Way, Castaic,  
CA 91384, USA  
(34.4491454,  
-118.62033539999999)

Record time at observation point

30 Dec 2023 8:57 PM PST

Record Wind Speed (mph)

0.2

Record Wind Direction

S

Have the weather conditions changed since last recorded?

No

Are you experiencing any odors

No

Stop #28: Intersection of Quincy Street and Cambridge Avenue

Use map locator to enter lat/long for this observation point.

27803 Quincy St, Castaic, CA  
91384, USA  
(34.453026699999995,  
-118.62002930000001)

Record time at observation point

30 Dec 2023 8:59 PM PST

Record Wind Speed (mph)

0.7

Record Wind Direction

S

Have the weather conditions changed since last recorded?

No

Are you experiencing any odors

No

Stop #29: Intersection of Hasley Canyon Road and Commerce Center Drive (Santa Clarita Valley International School & Playmakers Preschool)

**Use map locator to enter lat/long for this observation point.** (34.4511479, -118.6255673)

**Record time at observation point** 30 Dec 2023 9:01 PM PST

**Record Wind Speed (mph)** 0.2

**Record Wind Direction** N

**Have the weather conditions changed since last recorded?** No

**Are you experiencing any odors** No

Stop #30: Intersection of Commerce Center Drive and Witherspoon Parkway

**Use map locator to enter lat/long for this observation point.** Commerce Center Dr & Witherspoon Pky, California 91384, USA (34.445912, -118.626105)

**Record time at observation point** 30 Dec 2023 9:03 PM PST

**Record Wind Speed (mph)** 2.0

**Record Wind Direction** S

**Have the weather conditions changed since last recorded?** No

**Are you experiencing any odors** No

Stop #31: Intersection of Franklin Parkway and driveway leading to the United States Postal Service

**Use map locator to enter lat/long for this observation point.** 28000 Franklin Pkwy, Valencia, CA 91355, USA (34.4352261, -118.62850189999997)

**Record time at observation point** 30 Dec 2023 9:04 PM PST

**Record Wind Speed (mph)** 2.8

**Record Wind Direction** W

**Have the weather conditions changed since last recorded?** No

**Are you experiencing any odors**

No

Stop #32: Intersection of Henry Mayo Drive and Cambridge View Drive, leading into the Valencia Travel Village RV Resort

Cambridge View Dr, Valencia, CA  
91355, USA  
(34.42953865076401,  
-118.62508814781904)

**Use map locator to enter lat/long for this observation point.**

**Record time at observation point**

30 Dec 2023 9:06 PM PST

**Record Wind Speed (mph)**

0

**Have the weather conditions changed since last recorded?**

No

**Are you experiencing any odors**

No

Odor Compliance with Stipulated Order for Abatement

**Have you recorded any Landfill Odor Intensity of 3 (3 - Moderate Odor) or higher at 3 or more stops?**

No

**Recorder Signature**

A handwritten signature in black ink, consisting of a series of loops and a long tail stroke.

nicolas and adrian  
30 Dec 2023 9:08 PM PST

---

**Upon completion of this patrol, please check the box to trigger necessary notifications.**



# 4050 - Chiquita Odor Patrol Template

Complete

<b>Score</b>	3 / 3 (100%)	<b>Flagged items</b>	8	<b>Actions</b>	0
<b>Conducted on</b>	30 Dec 2023 6:50 AM PST				
<b>Prepared by</b>	Chiquita Landfill				
<b>If the name of the person conducting the Patrol does not appear above, please enter it here:</b>	Julian Jenkins				
<b>What type of patrol is this?</b>	Regular Patrol				
<b>Weather Conditions at the time of patrol.</b>	Rain				
<b>Amount of Precipitation in past 24 hours (in.)</b>	0.5				
<b>Temperature at time of Patrol</b>	50°F Should be between -50°F to 125°F				
<b>I acknowledge that I have not visited the Reaction Area, working face, or other areas where exposed trash or landfill gas odors exist at Chiquita Canyon Landfill within four (4) hours prior to conducting the odor surveillance.</b>	<input checked="" type="checkbox"/>				
<b>I acknowledge that I will assess each Patrol Stop while standing outside of the vehicle.</b>	<input checked="" type="checkbox"/>				

**Flagged items**

8 flagged

Odor Patrol Stops / Stop #7: Intersection of San Martinez Road and Morningside Drive

**Are you experiencing any odors**

Yes

Odor Patrol Stops / Stop #8: Intersection of Lexington Drive and Morningside Drive

**Are you experiencing any odors**

Yes

Odor Patrol Stops / Stop #9: Intersection of Val Verde Road and Trellis Road

**Are you experiencing any odors**

Yes

Odor Patrol Stops / Stop #12: Intersection of Hunstock Street and Windsor Road

**Are you experiencing any odors**

Yes

Odor Patrol Stops / Stop #13: Intersection of Del Valle Road and Silver Street

**Are you experiencing any odors**

Yes

Odor Patrol Stops / Stop #14: Intersection of Del Valle Road and Hasley Canyon Road

**Are you experiencing any odors**

Yes

Odor Patrol Stops / Stop #25: Intersection of Live Oak Road and Hidden Trail Road

**Are you experiencing any odors**

Yes

Odor Patrol Stops / Stop #29: Intersection of Hasley Canyon Road and Commerce Center Drive (Santa Clarita Valley International School &amp; Playmakers Preschool)

**Are you experiencing any odors**

Yes

<b>Odor Patrol Stops</b>	8 flagged
Stop #1: Chiquito Canyon Road and Driveway leading to the LA County Fire's Del Valle Regional Training Center	
<b>Use map locator to enter lat/long for this observation point.</b>	28101 Chiquito Canyon Rd, Castaic, CA 91384, USA (34.4317609, -118.6589423)
<b>Record time at observation point</b>	30 Dec 2023 8:31 AM PST
<b>Record Wind Speed (mph)</b>	2.2
<b>Record Wind Direction</b>	N
<b>Have the weather conditions changed since start of patrol?</b>	No
<b>Are you experiencing any odors</b>	No
Stop #2: Intersection of Chiquito Canyon Road and Lincoln Avenue	
<b>Use map locator to enter lat/long for this observation point.</b>	28465 Chiquito Canyon Rd, Castaic, CA 91384, USA (34.4384167, -118.658496)
<b>Record time at observation point</b>	30 Dec 2023 8:29 AM PST
<b>Record Wind Speed (mph)</b>	1.6
<b>Record Wind Direction</b>	E
<b>Have the weather conditions changed since last recorded?</b>	No
<b>Are you experiencing any odors</b>	No
Stop #3: Intersection of Lincoln Avenue and Jackson Street	
<b>Use map locator to enter lat/long for this observation point.</b>	(34.4396315, -118.6559654)
<b>Record time at observation point</b>	30 Dec 2023 8:27 AM PST
<b>Record Wind Speed (mph)</b>	1.3
<b>Record Wind Direction</b>	E
<b>Have the weather conditions changed since last recorded?</b>	No
<b>Are you experiencing any odors</b>	No

Stop #4: Intersection of Buchanan Way and Chiquito Canyon Road

Use map locator to enter lat/long for this observation point.

28703 Chiquito Canyon Rd,  
Castaic, CA 91384, USA  
(34.441859799999996,  
-118.6573111)

Record time at observation point

30 Dec 2023 8:24 AM PST

Record Wind Speed (mph)

1.6

Record Wind Direction

N

Have the weather conditions changed since last recorded?

No

Are you experiencing any odors

No

Stop #5: Intersection of Lincoln Avenue and Harding Avenue

Use map locator to enter lat/long for this observation point.

11629 Daleside Ave, Hawthorne,  
CA 90250, USA  
(34.443070999999996,  
-118.655496)

Record time at observation point

30 Dec 2023 8:22 AM PST

Record Wind Speed (mph)

1.8

Record Wind Direction

NW

Have the weather conditions changed since last recorded?

No

Are you experiencing any odors

No

Stop #6: Intersection of Chiquito Canyon Road and San Martinez Road

Use map locator to enter lat/long for this observation point.

30006 San Martinez Rd, Val Verde,  
CA 91384, USA  
(34.444958299999996,  
-118.6580404)

Record time at observation point

30 Dec 2023 8:04 AM PST

Record Wind Speed (mph)

1.8

Record Wind Direction

E

Have the weather conditions changed since last recorded?

No



<b>Are you experiencing any odors</b>	No
Stop #7: Intersection of San Martinez Road and Morningside Drive	1 flagged
<b>Use map locator to enter lat/long for this observation point.</b>	(34.4463386, -118.6613595)
<b>Record time at observation point</b>	30 Dec 2023 8:07 AM PST
<b>Record Wind Speed (mph)</b>	1.6
<b>Record Wind Direction</b>	SE
<b>Have the weather conditions changed since last recorded?</b>	No
<b>Are you experiencing any odors</b>	Yes
<b>Description of Odor</b>	Other
<b>Describe "Other" Odor</b>	Household fragrance
<b>Intensity of Odor</b>	1 - Very light odor detected
<b>Are any corrective actions needed?</b>	No
Stop #8: Intersection of Lexington Drive and Morningside Drive	1 flagged
<b>Use map locator to enter lat/long for this observation point.</b>	(34.4483686, -118.6606455)
<b>Record time at observation point</b>	30 Dec 2023 8:09 AM PST
<b>Record Wind Speed (mph)</b>	0.2
<b>Record Wind Direction</b>	NW
<b>Have the weather conditions changed since last recorded?</b>	No
<b>Are you experiencing any odors</b>	Yes
<b>Description of Odor</b>	Other
<b>Describe "Other" Odor</b>	Musty odor
<b>Intensity of Odor</b>	1 - Very light odor detected
<b>Are any corrective actions needed?</b>	No
Stop #9: Intersection of Val Verde Road and Trellis Road	1 flagged

**Use map locator to enter lat/long for this observation point.** (34.4482137, -118.6629377)

**Record time at observation point** 30 Dec 2023 8:11 AM PST

**Record Wind Speed (mph)** 0.9

**Record Wind Direction** W

**Have the weather conditions changed since last recorded?** No

**Are you experiencing any odors** Yes

**Description of Odor** Other

**Describe "Other" odor** Roses

**Intensity of Odor** 1 - Very light odor detected

**Are any corrective actions needed?** No

Stop #10: Intersection of San Martinez Road and Euclid Ave.

**Use map locator to enter lat/long for this observation point.** (34.4478283, -118.6659522)

**Record time at observation point** 30 Dec 2023 8:14 AM PST

**Record Wind Speed (mph)** 0.2

**Record Wind Direction** NW

**Have the weather conditions changed since last recorded?** No

**Are you experiencing any odors** No

Stop #11: Intersection of San Martinez Road and Keningston Road

**Use map locator to enter lat/long for this observation point.** 30703 San Martinez Rd, Castaic, CA 91384, USA (34.448692199999996, -118.6712099)

**Record time at observation point** 30 Dec 2023 8:17 AM PST

**Record Wind Speed (mph)** 0

**Have the weather conditions changed since last recorded?** No

**Are you experiencing any odors** No

Stop #12: Intersection of Hunstock Street and Windsor Road	1 flagged
<b>Use map locator to enter lat/long for this observation point.</b>	(34.4460591, -118.6495077)
<b>Record time at observation point</b>	30 Dec 2023 7:59 AM PST
<b>Record Wind Speed (mph)</b>	0
<b>Have the weather conditions changed since last recorded?</b>	No
<b>Are you experiencing any odors</b>	Yes
<b>Description of Odor</b>	Landfill Gas
Reaction gas	
<b>Intensity of Odor</b>	1 - Very light odor detected
<b>Are any corrective actions needed?</b>	

Stop #13: Intersection of Del Valle Road and Silver Street	1 flagged
<b>Use map locator to enter lat/long for this observation point.</b>	29016 Del Valle Rd, Castaic, CA 91384, USA (34.4476124, -118.65548829999999)
<b>Record time at observation point</b>	30 Dec 2023 7:56 AM PST
<b>Record Wind Speed</b>	2.2
<b>Record Wind Direction</b>	W
<b>Have the weather conditions changed since last recorded?</b>	No
<b>Are you experiencing any odors</b>	Yes
<b>Description of Odor</b>	Landfill Gas
Reaction gas	
<b>Intensity of Odor</b>	1 - Very light odor detected
<b>Are any corrective actions needed?</b>	

Stop #14: Intersection of Del Valle Road and Hasley Canyon Road	1 flagged
<b>Use map locator to enter lat/long for this observation point.</b>	Del Valle Rd & Hasley Canyon Rd, California 91384, USA (34.456818999999996,

-118.64180300000001)

<b>Record time at observation point</b>	30 Dec 2023 7:53 AM PST
<b>Record Wind Speed (mph)</b>	1.6
<b>Record Wind Direction</b>	W
<b>Have the weather conditions changed since last recorded?</b>	No
<b>Are you experiencing any odors</b>	Yes
<b>Description of Odor</b>	Landfill Gas
Reaction gas	
<b>Intensity of Odor</b>	2 - Light odor detected

**Are any corrective actions needed?**

Stop #15: Intersection of Hasley Canyon Road and Gibraltar Lane

**Use map locator to enter lat/long for this observation point.** (34.45517, -118.6335773)

<b>Record time at observation point</b>	30 Dec 2023 7:50 AM PST
<b>Record Wind Speed (mph)</b>	1.6
<b>Record Wind Direction</b>	SW
<b>Have the weather conditions changed since last recorded?</b>	No
<b>Are you experiencing any odors</b>	No

Stop #16: Intersection of Gibraltar Lane and Alton Way

**Use map locator to enter lat/long for this observation point.** 28340 Alton Way, Castaic, CA 91384, USA (34.4547214, -118.6302393)

<b>Record time at observation point</b>	30 Dec 2023 7:48 AM PST
<b>Record Wind Speed (mph)</b>	0.7
<b>Record Wind Direction</b>	NW
<b>Have the weather conditions changed since last recorded?</b>	No

<b>Are you experiencing any odors</b>	No
Stop #17: Intersection of Castlebury Place and Picadilly Place	
<b>Use map locator to enter lat/long for this observation point.</b>	661 Your Home Away!, Castaic, CA 91384, USA (34.4536497, -118.62767199999998)
<b>Record time at observation point</b>	30 Dec 2023 7:45 AM PST
<b>Record Wind Speed (mph)</b>	0.4
<b>Record Wind Direction</b>	SE
<b>Have the weather conditions changed since last recorded?</b>	No
<b>Are you experiencing any odors</b>	No
Stop #18: Intersection of Gibraltar Lane and Springvale Lane	
<b>Use map locator to enter lat/long for this observation point.</b>	28256 Springvale Ln, Castaic, CA 91384, USA (34.4555485, -118.62855289999997)
<b>Record time at observation point</b>	30 Dec 2023 7:43 AM PST
<b>Record Wind Speed (mph)</b>	1.1
<b>Record Wind Direction</b>	E
<b>Have the weather conditions changed since last recorded?</b>	No
<b>Are you experiencing any odors</b>	No
Stop #19: Intersection of Gibraltar Lane and Cambridge Avenue	
<b>Use map locator to enter lat/long for this observation point.</b>	28003 Gibraltar Ln, Castaic, CA 91384, USA (34.4583288, -118.6270032)
<b>Record time at observation point</b>	30 Dec 2023 7:41 AM PST
<b>Record Wind Speed (mph)</b>	0.9
<b>Record Wind Direction</b>	SE
<b>Have the weather conditions changed since last recorded?</b>	No

<b>Are you experiencing any odors</b>	No
Stop #20: Intersection of Cambridge Avenue and Hasley Canyon Road	
<b>Use map locator to enter lat/long for this observation point.</b>	29619 Newport Pl, Castaic, CA 91384, USA (34.454428199999995, -118.62139669999998)
<b>Record time at observation point</b>	30 Dec 2023 7:14 AM PST
<b>Record Wind Speed (mph)</b>	1.3
<b>Record Wind Direction</b>	W
<b>Have the weather conditions changed since last recorded?</b>	No
<b>Are you experiencing any odors</b>	No
Stop #21: Intersection of The Old Road and Hillcrest Parkway	
<b>Use map locator to enter lat/long for this observation point.</b>	The Old Rd & Hillcrest Pky, California 91384, USA (34.470033, -118.61671299999998)
<b>Record time at observation point</b>	30 Dec 2023 7:32 AM PST
<b>Record Wind Speed (mph)</b>	0.9
<b>Record Wind Direction</b>	W
<b>Have the weather conditions changed since last recorded?</b>	No
<b>Are you experiencing any odors</b>	No
Stop #22: Intersection of Hillcrest Parkway and Park Vista Drive at Castaic Elementary School	
<b>Use map locator to enter lat/long for this observation point.</b>	28333 Foothill Rd, Castaic, CA 91384, USA (34.4721086, -118.6298747)
<b>Record time at observation point</b>	30 Dec 2023 7:29 AM PST
<b>Record Wind Speed (mph)</b>	0.9
<b>Record Wind Direction</b>	W
<b>Have the weather conditions changed since last recorded?</b>	No

<b>Are you experiencing any odors</b>	No
Stop #23: Intersection of Creekbed Road and Firebrand Drive	
<b>Use map locator to enter lat/long for this observation point.</b>	27704 Firebrand Dr, Castaic, CA 91384, USA (34.457861199999996, -118.61993810000001)
<b>Record time at observation point</b>	30 Dec 2023 7:38 AM PST
<b>Record Wind Speed (mph)</b>	0.7
<b>Record Wind Direction</b>	SW
<b>Have the weather conditions changed since last recorded?</b>	No
<b>Are you experiencing any odors</b>	No
Stop #24: Intersection of The Old Road and Live Oak Road	
<b>Use map locator to enter lat/long for this observation point.</b>	29491 The Old Rd, Castaic, CA 91384, USA (34.452941599999996, -118.6164008)
<b>Record time at observation point</b>	30 Dec 2023 7:24 AM PST
<b>Record Wind Speed (mph)</b>	0.7
<b>Record Wind Direction</b>	SW
<b>Have the weather conditions changed since last recorded?</b>	No
<b>Are you experiencing any odors</b>	No
Stop #25: Intersection of Live Oak Road and Hidden Trail Road	
<b>Use map locator to enter lat/long for this observation point.</b>	27662 Buckskin Dr, Castaic, CA 91384, USA (34.4501688, -118.61797809999999)
<b>Record time at observation point</b>	30 Dec 2023 7:22 AM PST
<b>Record Wind Speed (mph)</b>	2.5
<b>Record Wind Direction</b>	NW
<b>Have the weather conditions changed since last recorded?</b>	No

<b>Are you experiencing any odors</b>	Yes
<b>Description of Odor</b>	Other
<b>Describe "Other" Odor</b>	Fabric softener
<b>Intensity of Odor</b>	1 - Very light odor detected
<b>Are any corrective actions needed?</b>	No
Stop #26: Intersection of Live Oak Elementary School at Saddleridge Way	
<b>Use map locator to enter lat/long for this observation point.</b>	27710 Rangewood Rd, Castaic, CA 91384, USA (34.450107599999996, -118.61922759999999)
<b>Record time at observation point</b>	30 Dec 2023 7:20 AM PST
<b>Record Wind Speed (mph)</b>	0
<b>Have the weather conditions changed since last recorded?</b>	No
<b>Are you experiencing any odors</b>	No
Stop #27: Intersection of Rangewood Road and Buckskin Drive	
<b>Use map locator to enter lat/long for this observation point.</b>	29209 Saddleridge Way, Castaic, CA 91384, USA (34.4494168, -118.6203479)
<b>Record time at observation point</b>	30 Dec 2023 7:18 AM PST
<b>Record Wind Speed (mph)</b>	0
<b>Have the weather conditions changed since last recorded?</b>	No
<b>Are you experiencing any odors</b>	No
Stop #28: Intersection of Quincy Street and Cambridge Avenue	
<b>Use map locator to enter lat/long for this observation point.</b>	27803 Quincy St, Castaic, CA 91384, USA (34.453026699999995, -118.62002930000001)
<b>Record time at observation point</b>	30 Dec 2023 7:16 AM PST
<b>Record Wind Speed (mph)</b>	1.3



<b>Record Wind Direction</b>	W
<b>Have the weather conditions changed since last recorded?</b>	No
<b>Are you experiencing any odors</b>	No
Stop #29: Intersection of Hasley Canyon Road and Commerce Center Drive (Santa Clarita Valley International School & Playmakers Preschool)	
	1 flagged
<b>Use map locator to enter lat/long for this observation point.</b>	28040 Hasley Canyon Rd, Castaic, CA 91384, USA (34.451452499999995, -118.62454359999998)
<b>Record time at observation point</b>	30 Dec 2023 7:12 AM PST
<b>Record Wind Speed (mph)</b>	0.4
<b>Record Wind Direction</b>	S
<b>Have the weather conditions changed since last recorded?</b>	No
<b>Are you experiencing any odors</b>	Yes
<b>Description of Odor</b>	Other
<b>Describe "Other" Odor</b>	Coffee
<b>Intensity of Odor</b>	1 - Very light odor detected
<b>Are any corrective actions needed?</b>	No
Stop #30: Intersection of Commerce Center Drive and Witherspoon Parkway	
<b>Use map locator to enter lat/long for this observation point.</b>	Commerce Center Dr & Witherspoon Pky, California 91384, USA (34.445912, -118.626105)
<b>Record time at observation point</b>	30 Dec 2023 7:09 AM PST
<b>Record Wind Speed (mph)</b>	1.8
<b>Record Wind Direction</b>	S
<b>Have the weather conditions changed since last recorded?</b>	No
<b>Are you experiencing any odors</b>	No

Stop #31: Intersection of Franklin Parkway and driveway leading to the United States Postal Service

28000 Franklin Pkwy, Valencia, CA  
91355, USA  
(34.4352261,  
-118.62850189999997)

**Use map locator to enter lat/long for this observation point.**

**Record time at observation point**

30 Dec 2023 7:06 AM PST

**Record Wind Speed (mph)**

0.7

**Record Wind Direction**

E

**Have the weather conditions changed since last recorded?**

No

**Are you experiencing any odors**

No

Stop #32: Intersection of Henry Mayo Drive and Cambridge View Drive, leading into the Valencia Travel Village RV Resort

CA-126, Castaic, CA 91384, USA  
(34.4293868,  
-118.62566710000002)

**Use map locator to enter lat/long for this observation point.**

**Record time at observation point**

30 Dec 2023 6:56 AM PST

**Record Wind Speed (mph)**

2.5

**Record Wind Direction**

NW

**Have the weather conditions changed since last recorded?**

No

**Are you experiencing any odors**

No

Odor Compliance with Stipulated Order for Abatement

**Have you recorded any Landfill Odor Intensity of 3 (3 - Moderate Odor) or higher at 3 or more stops?**

No

**Recorder Signature**



Julian Jenkins  
30 Dec 2023 8:33 AM PST

---

**Upon completion of this patrol, please check the box to trigger necessary notifications.**

# 4050 - Chiquita Odor Patrol Template

Complete

<b>Score</b>	3 / 3 (100%)	<b>Flagged items</b>	5	<b>Actions</b>	0
<b>Conducted on</b>	2 Jan 2024 6:42 AM PST				
<b>Prepared by</b>	Chiquita Landfill				
<b>If the name of the person conducting the Patrol does not appear above, please enter it here:</b>	Julian Jenkins				
<b>What type of patrol is this?</b>	Regular Patrol				
<b>Weather Conditions at the time of patrol.</b>	Sunny				
<b>Temperature at time of Patrol</b>	39°F Should be between -50°F to 125°F				
<b>I acknowledge that I have not visited the Reaction Area, working face, or other areas where exposed trash or landfill gas odors exist at Chiquita Canyon Landfill within four (4) hours prior to conducting the odor surveillance.</b>	<input checked="" type="checkbox"/>				
<b>I acknowledge that I will assess each Patrol Stop while standing outside of the vehicle.</b>	<input checked="" type="checkbox"/>				

**Flagged items**

5 flagged

Odor Patrol Stops / Stop #6: Intersection of Chiquito Canyon Road and San Martinez Road

**Are you experiencing any odors**

Yes

Odor Patrol Stops / Stop #8: Intersection of Lexington Drive and Morningside Drive

**Are you experiencing any odors**

Yes

Odor Patrol Stops / Stop #9: Intersection of Val Verde Road and Trellis Road

**Are you experiencing any odors**

Yes

Odor Patrol Stops / Stop #12: Intersection of Hunstock Street and Windsor Road

**Are you experiencing any odors**

Yes

Odor Patrol Stops / Stop #21: Intersection of The Old Road and Hillcrest Parkway

**Are you experiencing any odors**

Yes

**Odor Patrol Stops**

5 flagged

Stop #1: Chiquito Canyon Road and Driveway leading to the LA County Fire's Del Valle Regional Training Center

**Use map locator to enter lat/long for this observation point.**28101 Chiquito Canyon Rd,  
Castaic, CA 91384, USA  
(34.4317609, -118.6589423)**Record time at observation point**

2 Jan 2024 8:14 AM PST

**Record Wind Speed (mph)**

3.1

**Record Wind Direction**

N

**Have the weather conditions changed since start of patrol?**

No

**Are you experiencing any odors**

No

Stop #2: Intersection of Chiquito Canyon Road and Lincoln Avenue

**Use map locator to enter lat/long for this observation point.**Chiquito Canyon Rd & Lincoln Ave,  
California 91355, USA  
(34.437901, -118.658324)**Record time at observation point**

2 Jan 2024 8:12 AM PST

**Record Wind Speed (mph)**

2.5

**Record Wind Direction**

N

**Have the weather conditions changed since last recorded?**

No

**Are you experiencing any odors**

No

Stop #3: Intersection of Lincoln Avenue and Jackson Street

**Use map locator to enter lat/long for this observation point.**28543 Lincoln Ave, Castaic, CA  
91384, USA  
(34.4395774, -118.6561263)**Record time at observation point**

2 Jan 2024 8:10 AM PST

**Record Wind Speed (mph)**

1.1

**Record Wind Direction**

N

**Have the weather conditions changed since last recorded?**

No

<b>Are you experiencing any odors</b>	No
Stop #4: Intersection of Buchanan Way and Chiquito Canyon Road	
<b>Use map locator to enter lat/long for this observation point.</b>	28703 Chiquito Canyon Rd, Castaic, CA 91384, USA (34.441859799999996, -118.6573111)
<b>Record time at observation point</b>	2 Jan 2024 8:07 AM PST
<b>Record Wind Speed (mph)</b>	0.4
<b>Record Wind Direction</b>	NW
<b>Have the weather conditions changed since last recorded?</b>	No
<b>Are you experiencing any odors</b>	No
Stop #5: Intersection of Lincoln Avenue and Harding Avenue	
<b>Use map locator to enter lat/long for this observation point.</b>	(34.4432568, -118.6561257)
<b>Record time at observation point</b>	2 Jan 2024 8:05 AM PST
<b>Record Wind Speed (mph)</b>	0.9
<b>Record Wind Direction</b>	NW
<b>Have the weather conditions changed since last recorded?</b>	No
<b>Are you experiencing any odors</b>	No
Stop #6: Intersection of Chiquito Canyon Road and San Martinez Road	
<b>Use map locator to enter lat/long for this observation point.</b>	30010 San Martinez Rd, Castaic, CA 91384, USA (34.4449994, -118.6582312)
<b>Record time at observation point</b>	2 Jan 2024 7:50 AM PST
<b>Record Wind Speed (mph)</b>	2.0
<b>Record Wind Direction</b>	NE
<b>Have the weather conditions changed since last recorded?</b>	No
<b>Are you experiencing any odors</b>	Yes

<b>Description of Odor</b>	Other
<b>Describe "Other" Odor</b>	Food
<b>Intensity of Odor</b>	2 - Light odor detected
<b>Are any corrective actions needed?</b>	No
Stop #7: Intersection of San Martinez Road and Morningside Drive	
<b>Use map locator to enter lat/long for this observation point.</b>	(34.4463387, -118.6613708)
<b>Record time at observation point</b>	2 Jan 2024 7:52 AM PST
<b>Record Wind Speed (mph)</b>	0.7
<b>Record Wind Direction</b>	W
<b>Have the weather conditions changed since last recorded?</b>	No
<b>Are you experiencing any odors</b>	No
Stop #8: Intersection of Lexington Drive and Morningside Drive	
	1 flagged
<b>Use map locator to enter lat/long for this observation point.</b>	(34.4483618, -118.6606725)
<b>Record time at observation point</b>	2 Jan 2024 7:53 AM PST
<b>Record Wind Speed (mph)</b>	0.4
<b>Record Wind Direction</b>	NW
<b>Have the weather conditions changed since last recorded?</b>	No
<b>Are you experiencing any odors</b>	Yes
<b>Description of Odor</b>	Other
<b>Describe "Other" Odor</b>	Burning wood and sage
<b>Intensity of Odor</b>	2 - Light odor detected
<b>Are any corrective actions needed?</b>	No
Stop #9: Intersection of Val Verde Road and Trellis Road	
	1 flagged
<b>Use map locator to enter lat/long for this observation point.</b>	(34.4482542, -118.6629413)



Record time at observation point

2 Jan 2024 7:56 AM PST

Record Wind Speed (mph)

1.3

Record Wind Direction

N

Have the weather conditions changed since last recorded?

No

Are you experiencing any odors

Yes

Description of Odor

Other

Describe "Other" odor

Burning brush

Intensity of Odor

1 - Very light odor detected

Are any corrective actions needed?

No

Stop #10: Intersection of San Martinez Road and Euclid Ave.

Use map locator to enter lat/long for this observation point.

(34.4478619, -118.6659206)

Record time at observation point

2 Jan 2024 7:58 AM PST

Record Wind Speed (mph)

1.3

Record Wind Direction

W

Have the weather conditions changed since last recorded?

No

Are you experiencing any odors

No

Stop #11: Intersection of San Martinez Road and Keningston Road

Use map locator to enter lat/long for this observation point.

30703 San Martinez Rd, Castaic,  
CA 91384, USA  
(34.448692199999996,  
-118.6712099)

Record time at observation point

2 Jan 2024 8:01 AM PST

Record Wind Speed (mph)

0.9

Record Wind Direction

W

Have the weather conditions changed since last recorded?

No

Are you experiencing any odors

No

Stop #12: Intersection of Hunstock Street and Windsor Road		1 flagged
<b>Use map locator to enter lat/long for this observation point.</b>	(34.4460568, -118.6495016)	
<b>Record time at observation point</b>	2 Jan 2024 7:45 AM PST	
<b>Record Wind Speed (mph)</b>	0.4	
<b>Record Wind Direction</b>	SE	
<b>Have the weather conditions changed since last recorded?</b>	No	
<b>Are you experiencing any odors</b>	Yes	
<b>Description of Odor</b>	Other	
<b>Describe "Other" Odor</b>	Sewage	
<b>Intensity of Odor</b>	1 - Very light odor detected	
<b>Are any corrective actions needed?</b>	No	

Stop #13: Intersection of Del Valle Road and Silver Street	
<b>Use map locator to enter lat/long for this observation point.</b>	29098 Del Valle Rd, Val Verde, CA 91384, USA (34.4481162, -118.65554530000001)
<b>Record time at observation point</b>	2 Jan 2024 7:42 AM PST
<b>Record Wind Speed</b>	0.9
<b>Record Wind Direction</b>	NE
<b>Have the weather conditions changed since last recorded?</b>	No
<b>Are you experiencing any odors</b>	No

Stop #14: Intersection of Del Valle Road and Hasley Canyon Road	
<b>Use map locator to enter lat/long for this observation point.</b>	Del Valle Rd & Hasley Canyon Rd, California 91384, USA (34.456818999999996, -118.64180300000001)
<b>Record time at observation point</b>	2 Jan 2024 7:39 AM PST
<b>Record Wind Speed (mph)</b>	2.0

<b>Record Wind Direction</b>	SW
<b>Have the weather conditions changed since last recorded?</b>	No
<b>Are you experiencing any odors</b>	No
Stop #15: Intersection of Hasley Canyon Road and Gibraltar Lane	
<b>Use map locator to enter lat/long for this observation point.</b>	28579 Gibraltar Ln, Castaic, CA 91384, USA (34.4551702, -118.63360240000002)
<b>Record time at observation point</b>	2 Jan 2024 7:37 AM PST
<b>Record Wind Speed (mph)</b>	0.2
<b>Record Wind Direction</b>	NW
<b>Have the weather conditions changed since last recorded?</b>	No
<b>Are you experiencing any odors</b>	No
Stop #16: Intersection of Gibraltar Lane and Alton Way	
<b>Use map locator to enter lat/long for this observation point.</b>	(34.4549427, -118.6301686)
<b>Record time at observation point</b>	2 Jan 2024 7:35 AM PST
<b>Record Wind Speed (mph)</b>	2.5
<b>Record Wind Direction</b>	W
<b>Have the weather conditions changed since last recorded?</b>	No
<b>Are you experiencing any odors</b>	No
Stop #17: Intersection of Castlebury Place and Picadilly Place	
<b>Use map locator to enter lat/long for this observation point.</b>	661 Your Home Away!, Castaic, CA 91384, USA (34.4536497, -118.62767199999998)
<b>Record time at observation point</b>	2 Jan 2024 7:32 AM PST
<b>Record Wind Speed (mph)</b>	1.8
<b>Record Wind Direction</b>	W

<b>Have the weather conditions changed since last recorded?</b>	No
<b>Are you experiencing any odors</b>	No
Stop #18: Intersection of Gibraltar Lane and Springvale Lane	
<b>Use map locator to enter lat/long for this observation point.</b>	28256 Springvale Ln, Castaic, CA 91384, USA (34.4555485, -118.62855289999997)
<b>Record time at observation point</b>	2 Jan 2024 7:30 AM PST
<b>Record Wind Speed (mph)</b>	3.8
<b>Record Wind Direction</b>	S
<b>Have the weather conditions changed since last recorded?</b>	No
<b>Are you experiencing any odors</b>	No
Stop #19: Intersection of Gibraltar Lane and Cambridge Avenue	
<b>Use map locator to enter lat/long for this observation point.</b>	28003 Gibraltar Ln, Castaic, CA 91384, USA (34.4583288, -118.6270032)
<b>Record time at observation point</b>	2 Jan 2024 7:29 AM PST
<b>Record Wind Speed (mph)</b>	0.2
<b>Record Wind Direction</b>	NW
<b>Have the weather conditions changed since last recorded?</b>	No
<b>Are you experiencing any odors</b>	No
Stop #20: Intersection of Cambridge Avenue and Hasley Canyon Road	
<b>Use map locator to enter lat/long for this observation point.</b>	29619 Newport Pl, Castaic, CA 91384, USA (34.454428199999995, -118.62139669999998)
<b>Record time at observation point</b>	2 Jan 2024 7:04 AM PST
<b>Record Wind Speed (mph)</b>	1.3
<b>Record Wind Direction</b>	W

Have the weather conditions changed since last recorded?	No
Are you experiencing any odors	No
Stop #21: Intersection of The Old Road and Hillcrest Parkway	1 flagged
Use map locator to enter lat/long for this observation point.	The Old Rd & Hillcrest Pky, California 91384, USA (34.470033, -118.61671299999998)
Record time at observation point	2 Jan 2024 7:22 AM PST
Record Wind Speed (mph)	0.9
Record Wind Direction	NE
Have the weather conditions changed since last recorded?	No
Are you experiencing any odors	Yes
Description of Odor	Other
Describe "Other" Odor	Lawn fertilizer
Intensity of Odor	2 - Light odor detected
Are any corrective actions needed?	No
Stop #22: Intersection of Hillcrest Parkway and Park Vista Drive at Castaic Elementary School	
Use map locator to enter lat/long for this observation point.	28333 Foothill Rd, Castaic, CA 91384, USA (34.4721086, -118.6298747)
Record time at observation point	2 Jan 2024 7:20 AM PST
Record Wind Speed (mph)	0.4
Record Wind Direction	N
Have the weather conditions changed since last recorded?	No
Are you experiencing any odors	No
Stop #23: Intersection of Creekbed Road and Firebrand Drive	
Use map locator to enter lat/long for this observation point.	27704 Firebrand Dr, Castaic, CA 91384, USA

(34.457861199999996,  
-118.61993810000001)

**Record time at observation point**

2 Jan 2024 7:26 AM PST

**Record Wind Speed (mph)**

0

**Have the weather conditions changed since last recorded?**

No

**Are you experiencing any odors**

No

Stop #24: Intersection of The Old Road and Live Oak Road

**Use map locator to enter lat/long for this observation point.**

29491 The Old Rd, Castaic, CA  
91384, USA  
(34.452941599999996,  
-118.6164008)

**Record time at observation point**

2 Jan 2024 7:15 AM PST

**Record Wind Speed (mph)**

0.9

**Record Wind Direction**

SW

**Have the weather conditions changed since last recorded?**

No

**Are you experiencing any odors**

No

Stop #25: Intersection of Live Oak Road and Hidden Trail Road

**Use map locator to enter lat/long for this observation point.**

27704 Buckskin Dr, Castaic, CA  
91384, USA  
(34.4498606, -118.6182516)

**Record time at observation point**

2 Jan 2024 7:13 AM PST

**Record Wind Speed (mph)**

0.4

**Record Wind Direction**

NW

**Have the weather conditions changed since last recorded?**

No

**Are you experiencing any odors**

No

Stop #26: Intersection of Live Oak Elementary School at  
Saddleridge Way

**Use map locator to enter lat/long for this observation point.**

27710 Rangewood Rd, Castaic, CA  
91384, USA  
(34.450107599999996,  
-118.61922759999999)

Record time at observation point

2 Jan 2024 7:10 AM PST

Record Wind Speed (mph)

1.3

Record Wind Direction

W

Have the weather conditions changed since last recorded?

No

Are you experiencing any odors

No

Stop #27: Intersection of Rangewood Road and Buckskin Drive

Use map locator to enter lat/long for this observation point.

29165 Saddleridge Way, Castaic,  
CA 91384, USA  
(34.4491454,  
-118.62033539999999)

Record time at observation point

2 Jan 2024 7:09 AM PST

Record Wind Speed (mph)

0.9

Record Wind Direction

S

Have the weather conditions changed since last recorded?

No

Are you experiencing any odors

No

Stop #28: Intersection of Quincy Street and Cambridge Avenue

Use map locator to enter lat/long for this observation point.

27803 Quincy St, Castaic, CA  
91384, USA  
(34.453026699999995,  
-118.62002930000001)

Record time at observation point

2 Jan 2024 7:06 AM PST

Record Wind Speed (mph)

0.4

Record Wind Direction

N

Have the weather conditions changed since last recorded?

No

Are you experiencing any odors

No

Stop #29: Intersection of Hasley Canyon Road and Commerce  
Center Drive (Santa Clarita Valley International School &  
Playmakers Preschool)

Use map locator to enter lat/long for this observation point.

28050 Hasley Canyon Rd, Castaic,  
CA 91384, USA  
(34.4509472, -118.6247111)

Record time at observation point

2 Jan 2024 7:01 AM PST

Record Wind Speed (mph)

3.1

Record Wind Direction

W

Have the weather conditions changed since last recorded?

No

Are you experiencing any odors

No

Stop #30: Intersection of Commerce Center Drive and Witherspoon Parkway

Use map locator to enter lat/long for this observation point.

Commerce Center Dr &  
Witherspoon Pky, California  
91355, USA  
(34.445074999999996,  
-118.62639800000001)

Record time at observation point

2 Jan 2024 6:59 AM PST

Record Wind Speed (mph)

1.1

Record Wind Direction

SW

Have the weather conditions changed since last recorded?

No

Are you experiencing any odors

No

Stop #31: Intersection of Franklin Parkway and driveway leading to the United States Postal Service

Use map locator to enter lat/long for this observation point.

28000 Franklin Pkwy, Valencia, CA  
91355, USA  
(34.4352261,  
-118.62850189999997)

Record time at observation point

2 Jan 2024 6:56 AM PST

Record Wind Speed (mph)

1.1

Record Wind Direction

NW

Have the weather conditions changed since last recorded?

No

Are you experiencing any odors

No

Stop #32: Intersection of Henry Mayo Drive and Cambridge View Drive, leading into the Valencia Travel Village RV Resort

Use map locator to enter lat/long for this observation point.

27958-27946 CA-126, Castaic, CA



91384, USA  
(34.429681099999996,  
-118.6250687)

**Record time at observation point**

2 Jan 2024 6:50 AM PST

**Record Wind Speed (mph)**

4.0

**Record Wind Direction**

NW

**Have the weather conditions changed since last recorded?**

No

**Are you experiencing any odors**

No

Odor Compliance with Stipulated Order for Abatement

**Have you recorded any Landfill Odor Intensity of 3 (3 - Moderate Odor) or higher at 3 or more stops?**

No

**Recorder Signature**



Julian Jenkins  
2 Jan 2024 8:14 AM PST

---

**Upon completion of this patrol, please check the box to trigger necessary notifications.**

# 4050 - Chiquita Odor Patrol Template

Complete

<b>Score</b>	3 / 3 (100%)	<b>Flagged items</b>	1	<b>Actions</b>	0
<b>Conducted on</b>	2 Jan 2024 7:51 PM PST				
<b>Prepared by</b>	Chiquita Landfill				
<b>If the name of the person conducting the Patrol does not appear above, please enter it here:</b>	Nicolas and Adrian				
<b>What type of patrol is this?</b>	Regular Patrol				
<b>Weather Conditions at the time of patrol.</b>	Partly Cloudy				
<b>Temperature at time of Patrol</b>	50°F Should be between -50°F to 125°F				
<b>I acknowledge that I have not visited the Reaction Area, working face, or other areas where exposed trash or landfill gas odors exist at Chiquita Canyon Landfill within four (4) hours prior to conducting the odor surveillance.</b>	<input checked="" type="checkbox"/>				
<b>I acknowledge that I will assess each Patrol Stop while standing outside of the vehicle.</b>	<input checked="" type="checkbox"/>				

**Flagged items**

1 flagged

Odor Patrol Stops / Stop #22: Intersection of Hillcrest Parkway and Park Vista Drive at Castaic Elementary School

**Are you experiencing any odors**

Yes

**Odor Patrol Stops**

1 flagged

Stop #1: Chiquito Canyon Road and Driveway leading to the LA County Fire's Del Valle Regional Training Center

**Use map locator to enter lat/long for this observation point.**

(34.4327359, -118.6590587)

**Record time at observation point**

2 Jan 2024 7:57 PM PST

**Record Wind Speed (mph)**

1.8

**Record Wind Direction**

S

**Have the weather conditions changed since start of patrol?**

No

**Are you experiencing any odors**

No

Stop #2: Intersection of Chiquito Canyon Road and Lincoln Avenue

**Use map locator to enter lat/long for this observation point.**28464 Chiquito Canyon Rd,  
Castaic, CA 91384, USA  
(34.438305899999996,  
-118.65799469999999)**Record time at observation point**

2 Jan 2024 7:59 PM PST

**Record Wind Speed (mph)**

2.0

**Record Wind Direction**

SW

**Have the weather conditions changed since last recorded?**

No

**Are you experiencing any odors**

No

Stop #3: Intersection of Lincoln Avenue and Jackson Street

**Use map locator to enter lat/long for this observation point.**28543 Lincoln Ave, Castaic, CA  
91384, USA  
(34.4395774, -118.6561263)**Record time at observation point**

2 Jan 2024 8:00 PM PST

**Record Wind Speed (mph)**

1.3

**Record Wind Direction**

SW

**Have the weather conditions changed since last recorded?**

No

**Are you experiencing any odors**

No

Stop #4: Intersection of Buchanan Way and Chiquito Canyon Road

Use map locator to enter lat/long for this observation point.

28703 Chiquito Canyon Rd,  
Castaic, CA 91384, USA  
(34.441859799999996,  
-118.6573111)

Record time at observation point

2 Jan 2024 8:03 PM PST

Record Wind Speed (mph)

0.2

Record Wind Direction

E

Have the weather conditions changed since last recorded?

No

Are you experiencing any odors

No

Stop #5: Intersection of Lincoln Avenue and Harding Avenue

Use map locator to enter lat/long for this observation point.

11629 Daleside Ave, Hawthorne,  
CA 90250, USA  
(34.443070999999996,  
-118.655496)

Record time at observation point

2 Jan 2024 8:01 PM PST

Record Wind Speed (mph)

1.8

Record Wind Direction

SE

Have the weather conditions changed since last recorded?

No

Are you experiencing any odors

No

Stop #6: Intersection of Chiquito Canyon Road and San Martinez Road

Use map locator to enter lat/long for this observation point.

San Martinez Rd & Chiquito  
Canyon Rd, Val Verde, CA 91384,  
USA  
(34.445074, -118.657935)

Record time at observation point

2 Jan 2024 8:04 PM PST

Record Wind Speed (mph)

1.8

Record Wind Direction

S

Have the weather conditions changed since last recorded?

No

**Are you experiencing any odors**

No

Stop #7: Intersection of San Martinez Road and Morningside Drive

**Use map locator to enter lat/long for this observation point.**

(34.4465298, -118.6612087)

**Record time at observation point**

2 Jan 2024 8:06 PM PST

**Record Wind Speed (mph)**

0

**Have the weather conditions changed since last recorded?**

No

**Are you experiencing any odors**

No

Stop #8: Intersection of Lexington Drive and Morningside Drive

**Use map locator to enter lat/long for this observation point.**

29043 Morningside Dr, Castaic, CA  
91384, USA  
(34.4482856, -118.6609568)

**Record time at observation point**

2 Jan 2024 8:07 PM PST

**Record Wind Speed (mph)**

0

**Have the weather conditions changed since last recorded?**

No

**Are you experiencing any odors**

No

Stop #9: Intersection of Val Verde Road and Trellis Road

**Use map locator to enter lat/long for this observation point.**

(34.4480506, -118.6629785)

**Record time at observation point**

2 Jan 2024 8:09 PM PST

**Record Wind Speed (mph)**

0.7

**Record Wind Direction**

S

**Have the weather conditions changed since last recorded?**

No

**Are you experiencing any odors**

No

Stop #10: Intersection of San Martinez Road and Euclid Ave.

**Use map locator to enter lat/long for this observation point.**

(34.4477154, -118.6658621)

**Record time at observation point**

2 Jan 2024 8:10 PM PST

<b>Record Wind Speed (mph)</b>	0.3
<b>Record Wind Direction</b>	SE
<b>Have the weather conditions changed since last recorded?</b>	No
<b>Are you experiencing any odors</b>	No
Stop #11: Intersection of San Martinez Road and Keningston Road	
<b>Use map locator to enter lat/long for this observation point.</b>	30703 San Martinez Rd, Castaic, CA 91384, USA (34.448692199999996, -118.6712099)
<b>Record time at observation point</b>	2 Jan 2024 8:12 PM PST
<b>Record Wind Speed (mph)</b>	0.9
<b>Record Wind Direction</b>	E
<b>Have the weather conditions changed since last recorded?</b>	No
<b>Are you experiencing any odors</b>	No
Stop #12: Intersection of Hunstock Street and Windsor Road	
<b>Use map locator to enter lat/long for this observation point.</b>	(34.4460329, -118.6494823)
<b>Record time at observation point</b>	2 Jan 2024 8:17 PM PST
<b>Record Wind Speed (mph)</b>	0
<b>Have the weather conditions changed since last recorded?</b>	No
<b>Are you experiencing any odors</b>	No
Stop #13: Intersection of Del Valle Road and Silver Street	
<b>Use map locator to enter lat/long for this observation point.</b>	(34.448526, -118.6553006)
<b>Record time at observation point</b>	2 Jan 2024 8:19 PM PST
<b>Record Wind Speed</b>	2.5
<b>Record Wind Direction</b>	S
<b>Have the weather conditions changed since last recorded?</b>	No



<b>Are you experiencing any odors</b>	No
Stop #14: Intersection of Del Valle Road and Hasley Canyon Road	
<b>Use map locator to enter lat/long for this observation point.</b>	Del Valle Rd & Hasley Canyon Rd, California 91355, USA (34.456905, -118.64146400000001)
<b>Record time at observation point</b>	2 Jan 2024 8:22 PM PST
<b>Record Wind Speed (mph)</b>	2.0
<b>Record Wind Direction</b>	SE
<b>Have the weather conditions changed since last recorded?</b>	No
<b>Are you experiencing any odors</b>	No
Stop #15: Intersection of Hasley Canyon Road and Gibraltar Lane	
<b>Use map locator to enter lat/long for this observation point.</b>	(34.4551056, -118.6334644)
<b>Record time at observation point</b>	2 Jan 2024 8:24 PM PST
<b>Record Wind Speed (mph)</b>	1.1
<b>Record Wind Direction</b>	SW
<b>Have the weather conditions changed since last recorded?</b>	No
<b>Are you experiencing any odors</b>	No
Stop #16: Intersection of Gibraltar Lane and Alton Way	
<b>Use map locator to enter lat/long for this observation point.</b>	(34.4548797, -118.6301347)
<b>Record time at observation point</b>	2 Jan 2024 8:25 PM PST
<b>Record Wind Speed (mph)</b>	2.5
<b>Record Wind Direction</b>	SE
<b>Have the weather conditions changed since last recorded?</b>	No
<b>Are you experiencing any odors</b>	No

Stop #17: Intersection of Castlebury Place and Picadilly Place

Use map locator to enter lat/long for this observation point.

29738 Castlebury Pl, Castaic, CA  
91384, USA  
(34.454124, -118.6272767)

Record time at observation point

2 Jan 2024 8:26 PM PST

Record Wind Speed (mph)

2.5

Record Wind Direction

S

Have the weather conditions changed since last recorded?

No

Are you experiencing any odors

No

Stop #18: Intersection of Gibraltar Lane and Springvale Lane

Use map locator to enter lat/long for this observation point.

28256 Springvale Ln, Castaic, CA  
91384, USA  
(34.4555485,  
-118.62855289999997)

Record time at observation point

2 Jan 2024 8:28 PM PST

Record Wind Speed (mph)

2.7

Record Wind Direction

NE

Have the weather conditions changed since last recorded?

No

Are you experiencing any odors

No

Stop #19: Intersection of Gibraltar Lane and Cambridge Avenue

Use map locator to enter lat/long for this observation point.

28003 Gibraltar Ln, Castaic, CA  
91384, USA  
(34.4583288, -118.6270032)

Record time at observation point

2 Jan 2024 8:29 PM PST

Record Wind Speed (mph)

0.7

Record Wind Direction

E

Have the weather conditions changed since last recorded?

No

Are you experiencing any odors

No

Stop #20: Intersection of Cambridge Avenue and Hasley Canyon

Road

Use map locator to enter lat/long for this observation point.

29623 Cambridge Ave, Castaic, CA  
91384, USA  
(34.4552647, -118.6221716)

Record time at observation point

2 Jan 2024 8:31 PM PST

Record Wind Speed (mph)

0

Have the weather conditions changed since last recorded?

No

Are you experiencing any odors

No

Stop #21: Intersection of The Old Road and Hillcrest Parkway

Use map locator to enter lat/long for this observation point.

27618 Iris Pl, Castaic, CA 91384,  
USA  
(34.470717199999996,  
-118.61738550000001)

Record time at observation point

2 Jan 2024 8:34 PM PST

Record Wind Speed (mph)

2.0

Record Wind Direction

W

Have the weather conditions changed since last recorded?

No

Are you experiencing any odors

No

Stop #22: Intersection of Hillcrest Parkway and Park Vista Drive  
at Castaic Elementary School

1 flagged

Use map locator to enter lat/long for this observation point.

30455 Park Vista Dr, Castaic, CA  
91384, USA  
(34.472168100000005,  
-118.6304217)

Record time at observation point

2 Jan 2024 8:37 PM PST

Record Wind Speed (mph)

0.9

Record Wind Direction

S

Have the weather conditions changed since last recorded?

No

Are you experiencing any odors

Yes

Description of Odor

Other

Describe "Other" Odor

Sewage Drain

Intensity of Odor

2 - Light odor detected

Are any corrective actions needed?

No

Stop #23: Intersection of Creekbed Road and Firebrand Drive

Use map locator to enter lat/long for this observation point.

29796 Creekbed Rd, Castaic, CA  
91384, USA  
(34.4575962, -118.6195735)

Record time at observation point

2 Jan 2024 8:32 PM PST

Record Wind Speed (mph)

0.5

Record Wind Direction

NE

Have the weather conditions changed since last recorded?

No

Are you experiencing any odors

No

Stop #24: Intersection of The Old Road and Live Oak Road

Use map locator to enter lat/long for this observation point.

27305 Live Oak Rd, Castaic, CA  
91384, USA  
(34.453375,  
-118.6164685999999)

Record time at observation point

2 Jan 2024 8:42 PM PST

Record Wind Speed (mph)

1.3

Record Wind Direction

SW

Have the weather conditions changed since last recorded?

No

Are you experiencing any odors

No

Stop #25: Intersection of Live Oak Road and Hidden Trail Road

Use map locator to enter lat/long for this observation point.

27662 Buckskin Dr, Castaic, CA  
91384, USA  
(34.4501688,  
-118.6179780999999)

Record time at observation point

2 Jan 2024 8:43 PM PST

Record Wind Speed (mph)

0.9

<b>Record Wind Direction</b>	SW
<b>Have the weather conditions changed since last recorded?</b>	No
<b>Are you experiencing any odors</b>	No
Stop #26: Intersection of Live Oak Elementary School at Saddleridge Way	
<b>Use map locator to enter lat/long for this observation point.</b>	27715 Saddleridge Way, Castaic, CA 91384, USA (34.4504892, -118.6202344)
<b>Record time at observation point</b>	2 Jan 2024 8:44 PM PST
<b>Record Wind Speed (mph)</b>	1.1
<b>Record Wind Direction</b>	SW
<b>Have the weather conditions changed since last recorded?</b>	No
<b>Are you experiencing any odors</b>	No
Stop #27: Intersection of Rangewood Road and Buckskin Drive	
<b>Use map locator to enter lat/long for this observation point.</b>	29165 Saddleridge Way, Castaic, CA 91384, USA (34.4491454, -118.62033539999999)
<b>Record time at observation point</b>	2 Jan 2024 8:45 PM PST
<b>Record Wind Speed (mph)</b>	0
<b>Have the weather conditions changed since last recorded?</b>	No
<b>Are you experiencing any odors</b>	No
Stop #28: Intersection of Quincy Street and Cambridge Avenue	
<b>Use map locator to enter lat/long for this observation point.</b>	27803 Quincy St, Castaic, CA 91384, USA (34.453026699999995, -118.62002930000001)
<b>Record time at observation point</b>	2 Jan 2024 8:47 PM PST
<b>Record Wind Speed (mph)</b>	0.7
<b>Record Wind Direction</b>	NE

<b>Have the weather conditions changed since last recorded?</b>	No
<b>Are you experiencing any odors</b>	No
Stop #29: Intersection of Hasley Canyon Road and Commerce Center Drive (Santa Clarita Valley International School & Playmakers Preschool)	
<b>Use map locator to enter lat/long for this observation point.</b>	(34.4510437, -118.6251412)
<b>Record time at observation point</b>	2 Jan 2024 8:50 PM PST
<b>Record Wind Speed (mph)</b>	0.7
<b>Record Wind Direction</b>	NW
<b>Have the weather conditions changed since last recorded?</b>	No
<b>Are you experiencing any odors</b>	No
Stop #30: Intersection of Commerce Center Drive and Witherspoon Parkway	
<b>Use map locator to enter lat/long for this observation point.</b>	Commerce Center Dr & Witherspoon Pky, California 91384, USA (34.445912, -118.626105)
<b>Record time at observation point</b>	2 Jan 2024 8:53 PM PST
<b>Record Wind Speed (mph)</b>	3.1
<b>Record Wind Direction</b>	S
<b>Have the weather conditions changed since last recorded?</b>	No
<b>Are you experiencing any odors</b>	No
Stop #31: Intersection of Franklin Parkway and driveway leading to the United States Postal Service	
<b>Use map locator to enter lat/long for this observation point.</b>	28000 Franklin Pkwy, Valencia, CA 91355, USA (34.4352261, -118.62850189999997)
<b>Record time at observation point</b>	2 Jan 2024 8:55 PM PST
<b>Record Wind Speed (mph)</b>	3.3
<b>Record Wind Direction</b>	SW

<b>Have the weather conditions changed since last recorded?</b>	No
<b>Are you experiencing any odors</b>	No
Stop #32: Intersection of Henry Mayo Drive and Cambridge View Drive, leading into the Valencia Travel Village RV Resort	
<b>Use map locator to enter lat/long for this observation point.</b>	Cambridge View Dr, Valencia, CA 91355, USA (34.42948389519914, -118.62504824995996)
<b>Record time at observation point</b>	2 Jan 2024 8:58 PM PST
<b>Record Wind Speed (mph)</b>	0.2
<b>Record Wind Direction</b>	SW
<b>Have the weather conditions changed since last recorded?</b>	No
<b>Are you experiencing any odors</b>	No
Odor Compliance with Stipulated Order for Abatement	
<b>Have you recorded any Landfill Odor Intensity of 3 (3 - Moderate Odor) or higher at 3 or more stops?</b>	No

**Recorder Signature**



nicolas and adrian  
2 Jan 2024 8:59 PM PST

---

**Upon completion of this patrol, please check the box to trigger necessary notifications.**



# 4050 - Chiquita Odor Patrol Template

Complete

<b>Score</b>	3 / 3 (100%)	<b>Flagged items</b>	19	<b>Actions</b>	0
<b>Conducted on</b>	3 Jan 2024 6:59 AM PST				
<b>Prepared by</b>	Chiquita Landfill				
<b>If the name of the person conducting the Patrol does not appear above, please enter it here:</b>	Julian Jenkins				
<b>What type of patrol is this?</b>	Regular Patrol				
<b>Weather Conditions at the time of patrol.</b>	Rain Partly Cloudy				
	Rain overnight, light drizzle until 07:15				
<b>Amount of Precipitation in past 24 hours (in.)</b>	0.2				
<b>Temperature at time of Patrol</b>	48°F Should be between -50°F to 125°F				
<b>I acknowledge that I have not visited the Reaction Area, working face, or other areas where exposed trash or landfill gas odors exist at Chiquita Canyon Landfill within four (4) hours prior to conducting the odor surveillance.</b>	<input checked="" type="checkbox"/>				
<b>I acknowledge that I will assess each Patrol Stop while standing outside of the vehicle.</b>	<input checked="" type="checkbox"/>				

**Flagged items**

19 flagged

Odor Patrol Stops / Stop #2: Intersection of Chiquito Canyon Road and Lincoln Avenue

**Are you experiencing any odors**

Yes

Odor Patrol Stops / Stop #2: Intersection of Chiquito Canyon Road and Lincoln Avenue

**Intensity of Odor**

3 - Moderate Odor

Odor Patrol Stops / Stop #3: Intersection of Lincoln Avenue and Jackson Street

**Are you experiencing any odors**

Yes

Odor Patrol Stops / Stop #3: Intersection of Lincoln Avenue and Jackson Street

**Intensity of Odor**

3 - Moderate Odor

A resident on Jackson St. asked me to check the odor nearer to her home, just southwest of the intersection at this stop. The odor is slightly more intense at this location than at the intersection of Jackson St. and Lincoln Ave.

Odor Patrol Stops / Stop #4: Intersection of Buchanan Way and Chiquito Canyon Road

**Are you experiencing any odors**

Yes

Odor Patrol Stops / Stop #5: Intersection of Lincoln Avenue and Harding Avenue

**Are you experiencing any odors**

Yes

Odor Patrol Stops / Stop #8: Intersection of Lexington Drive and Morningside Drive

**Are you experiencing any odors**

Yes

Odor Patrol Stops / Stop #10: Intersection of San Martinez Road and Euclid Ave.

**Are you experiencing any odors**

Yes

Odor Patrol Stops / Stop #11: Intersection of San Martinez Road and Keningston Road

**Are you experiencing any odors**

Yes

Odor Patrol Stops / Stop #12: Intersection of Hunstock Street and Windsor Road

**Are you experiencing any odors**

Yes

Odor Patrol Stops / Stop #13: Intersection of Del Valle Road and Silver Street

**Are you experiencing any odors**

Yes

Odor Patrol Stops / Stop #13: Intersection of Del Valle Road and Silver Street

**Intensity of Odor**

3 - Moderate Odor

Odor Patrol Stops / Stop #15: Intersection of Hasley Canyon Road and Gibraltar Lane

**Are you experiencing any odors**

Yes

Odor Patrol Stops / Stop #17: Intersection of Castlebury Place and Picadilly Place

**Are you experiencing any odors**

Yes

Odor Patrol Stops / Stop #25: Intersection of Live Oak Road and Hidden Trail Road

**Are you experiencing any odors**

Yes

Odor Patrol Stops / Stop #26: Intersection of Live Oak Elementary School at Saddleridge Way

**Are you experiencing any odors**

Yes

Odor Patrol Stops / Stop #27: Intersection of Rangewood Road and Buckskin Drive

**Are you experiencing any odors**

Yes

Odor Patrol Stops / Stop #30: Intersection of Commerce Center Drive and Witherspoon Parkway

**Are you experiencing any odors**

Yes

Odor Patrol Stops / Odor Compliance with Stipulated Order for Abatement

**At 3 or more stops have you recorded any Landfill Odor Intensity of 3 (3 - Moderate Odor) or higher?**

Yes

<b>Odor Patrol Stops</b>	19 flagged
Stop #1: Chiquito Canyon Road and Driveway leading to the LA County Fire's Del Valle Regional Training Center	
<b>Use map locator to enter lat/long for this observation point.</b>	28101 Chiquito Canyon Rd, Castaic, CA 91384, USA (34.4317609, -118.6589423)
<b>Record time at observation point</b>	3 Jan 2024 8:57 AM PST
<b>Record Wind Speed (mph)</b>	1.1
<b>Record Wind Direction</b>	S
<b>Have the weather conditions changed since start of patrol?</b>	No
<b>Are you experiencing any odors</b>	No
Stop #2: Intersection of Chiquito Canyon Road and Lincoln Avenue	
2 flagged	
<b>Use map locator to enter lat/long for this observation point.</b>	Chiquito Canyon Rd & Lincoln Ave, California 91355, USA (34.437901, -118.658324)
<b>Record time at observation point</b>	3 Jan 2024 8:55 AM PST
<b>Record Wind Speed (mph)</b>	1.3
<b>Record Wind Direction</b>	SE
<b>Have the weather conditions changed since last recorded?</b>	Yes
<b>What conditions have changed?</b>	Precipitation
<b>Updated precipitation data at this location.</b>	Foggy in this area.
<b>Are you experiencing any odors</b>	Yes
<b>Description of Odor</b>	Landfill Gas
Reaction gas	
<b>Intensity of Odor</b>	3 - Moderate Odor
<b>Are any corrective actions needed?</b>	
Stop #3: Intersection of Lincoln Avenue and Jackson Street	
2 flagged	

Use map locator to enter lat/long for this observation point.

28543 Lincoln Ave, Castaic, CA  
91384, USA  
(34.4395774, -118.6561263)

Record time at observation point

3 Jan 2024 8:41 AM PST

Record Wind Speed (mph)

1.3

Record Wind Direction

SW

Have the weather conditions changed since last recorded?

Yes

What conditions have changed?

Precipitation

Updated precipitation data at this location.

Foggy in this area.

Are you experiencing any odors

Yes

Description of Odor

Landfill Gas

Reaction gas

Intensity of Odor

3 - Moderate Odor

A resident on Jackson St. asked me to check the odor nearer to her home, just southwest of the intersection at this stop. The odor is slightly more intense at this location than at the intersection of Jackson St. and Lincoln Ave.

Are any corrective actions needed?

Stop #4: Intersection of Buchanan Way and Chiquito Canyon Road

1 flagged

Use map locator to enter lat/long for this observation point.

28703 Chiquito Canyon Rd,  
Castaic, CA 91384, USA  
(34.441859799999996,  
-118.6573111)

Record time at observation point

3 Jan 2024 8:38 AM PST

Record Wind Speed (mph)

1.3

Record Wind Direction

SW

Have the weather conditions changed since last recorded?

Yes

What conditions have changed?

Precipitation

Updated precipitation data at this location.

Foggy in this area.

Are you experiencing any odors

Yes

<b>Description of Odor</b>	Other	Landfill Gas
<b>Describe "Other" Odor</b>	Reaction gas and pine	
<b>Intensity of Odor</b>	2 - Light odor detected	
<b>Are any corrective actions needed?</b>		
Stop #5: Intersection of Lincoln Avenue and Harding Avenue	1 flagged	
<b>Use map locator to enter lat/long for this observation point.</b>	11629 Daleside Ave, Hawthorne, CA 90250, USA (34.443070999999996, -118.655496)	
<b>Record time at observation point</b>	3 Jan 2024 8:35 AM PST	
<b>Record Wind Speed (mph)</b>	0.2	
<b>Record Wind Direction</b>	S	
<b>Have the weather conditions changed since last recorded?</b>	Yes	
<b>What conditions have changed?</b>	Precipitation	
<b>Updated precipitation data at this location.</b>	Foggy in this area.	
<b>Are you experiencing any odors</b>	Yes	
<b>Description of Odor</b>	Landfill Gas	
Reaction gas		
<b>Intensity of Odor</b>	1 - Very light odor detected	
Odor is intensity level 3 at Lincoln Ave. and San Martinez Rd.		
<b>Are any corrective actions needed?</b>		
Stop #6: Intersection of Chiquito Canyon Road and San Martinez Road		
<b>Use map locator to enter lat/long for this observation point.</b>	30006 San Martinez Rd, Val Verde, CA 91384, USA (34.444958299999996, -118.6580404)	
<b>Record time at observation point</b>	3 Jan 2024 8:18 AM PST	

Record Wind Speed (mph)	0
Have the weather conditions changed since last recorded?	Yes
What conditions have changed?	Precipitation
Updated precipitation data at this location.	Foggy in this area.
Are you experiencing any odors	No
Stop #7: Intersection of San Martinez Road and Morningside Drive	
Use map locator to enter lat/long for this observation point.	(34.4463378, -118.6613423)
Record time at observation point	3 Jan 2024 8:20 AM PST
Record Wind Speed (mph)	0.4
Record Wind Direction	SE
Have the weather conditions changed since last recorded?	Yes
What conditions have changed?	Precipitation
Updated precipitation data at this location.	Foggy in this area.
Are you experiencing any odors	No
Stop #8: Intersection of Lexington Drive and Morningside Drive	
	1 flagged
Use map locator to enter lat/long for this observation point.	29043 Morningside Dr, Castaic, CA 91384, USA (34.4482856, -118.6609568)
Record time at observation point	3 Jan 2024 8:22 AM PST
Record Wind Speed (mph)	0.7
Record Wind Direction	S
Have the weather conditions changed since last recorded?	Yes
What conditions have changed?	Precipitation
Updated precipitation data at this location.	Foggy in this area.
Are you experiencing any odors	Yes

<b>Description of Odor</b>	Other
<b>Describe "Other" Odor</b>	Food
<b>Intensity of Odor</b>	1 - Very light odor detected
<b>Are any corrective actions needed?</b>	No
Stop #9: Intersection of Val Verde Road and Trellis Road	
<b>Use map locator to enter lat/long for this observation point.</b>	(34.4482588, -118.6629222)
<b>Record time at observation point</b>	3 Jan 2024 8:25 AM PST
<b>Record Wind Speed (mph)</b>	0
<b>Have the weather conditions changed since last recorded?</b>	Yes
<b>What conditions have changed?</b>	Precipitation
<b>Updated precipitation data at this location.</b>	Foggy in this area.
<b>Are you experiencing any odors</b>	No
Stop #10: Intersection of San Martinez Road and Euclid Ave.	1 flagged
<b>Use map locator to enter lat/long for this observation point.</b>	(34.4478961, -118.6659137)
<b>Record time at observation point</b>	3 Jan 2024 8:28 AM PST
<b>Record Wind Speed (mph)</b>	0.9
<b>Record Wind Direction</b>	SE
<b>Have the weather conditions changed since last recorded?</b>	Yes
<b>What conditions have changed?</b>	Precipitation
<b>Updated precipitation data at this location.</b>	Foggy in this area.
<b>Are you experiencing any odors</b>	Yes
<b>Description of Odor</b>	Other
<b>Describe "Other" Odor</b>	Food
<b>Intensity of Odor</b>	1 - Very light odor detected



<b>Are any corrective actions needed?</b>	No
Stop #11: Intersection of San Martinez Road and Keningston Road	1 flagged
<b>Use map locator to enter lat/long for this observation point.</b>	30703 San Martinez Rd, Castaic, CA 91384, USA (34.448692199999996, -118.6712099)
<b>Record time at observation point</b>	3 Jan 2024 8:31 AM PST
<b>Record Wind Speed (mph)</b>	0.9
<b>Record Wind Direction</b>	N
<b>Have the weather conditions changed since last recorded?</b>	No
<b>Are you experiencing any odors</b>	Yes
<b>Description of Odor</b>	Other
<b>Describe "Other" Odor</b>	Burning wood
<b>Intensity of Odor</b>	1 - Very light odor detected
<b>Are any corrective actions needed?</b>	No
Stop #12: Intersection of Hunstock Street and Windsor Road	1 flagged
<b>Use map locator to enter lat/long for this observation point.</b>	(34.4460467, -118.6494891)
<b>Record time at observation point</b>	3 Jan 2024 8:13 AM PST
<b>Record Wind Speed (mph)</b>	0.4
<b>Record Wind Direction</b>	SW
<b>Have the weather conditions changed since last recorded?</b>	Yes
<b>What conditions have changed?</b>	Precipitation
<b>Updated precipitation data at this location.</b>	Foggy in this area.
<b>Are you experiencing any odors</b>	Yes
<b>Description of Odor</b>	Landfill Gas
Reaction gas	

**Intensity of Odor**

1 - Very light odor detected

**Are any corrective actions needed?**

Stop #13: Intersection of Del Valle Road and Silver Street

2 flagged

**Use map locator to enter lat/long for this observation point.**

29098 Del Valle Rd Suite E, Val Verde, CA 91384, USA  
(34.4484511, -118.65538769999999)

**Record time at observation point**

3 Jan 2024 8:07 AM PST

**Record Wind Speed**

1.6

**Record Wind Direction**

N

**Have the weather conditions changed since last recorded?**

Yes

**What conditions have changed?**

Precipitation

**Updated precipitation data at this location.**

Foggy in this area.

**Are you experiencing any odors**

Yes

**Description of Odor**

Landfill Gas

Reaction gas

**Intensity of Odor**

3 - Moderate Odor

**Are any corrective actions needed?**

Stop #14: Intersection of Del Valle Road and Hasley Canyon Road

**Use map locator to enter lat/long for this observation point.**

Del Valle Rd & Hasley Canyon Rd, California 91384, USA  
(34.456818999999996, -118.64180300000001)

**Record time at observation point**

3 Jan 2024 8:04 AM PST

**Record Wind Speed (mph)**

1.1

**Record Wind Direction**

SW

**Have the weather conditions changed since last recorded?**

No

**Are you experiencing any odors**

No

Stop #15: Intersection of Hasley Canyon Road and Gibraltar Lane	1 flagged
Use map locator to enter lat/long for this observation point.	(34.4552155, -118.6335247)
Record time at observation point	3 Jan 2024 8:01 AM PST
Record Wind Speed (mph)	0
Have the weather conditions changed since last recorded?	No
Are you experiencing any odors	Yes
Description of Odor	Other
Describe "Other" Odor	Floral odor
Intensity of Odor	1 - Very light odor detected
Are any corrective actions needed?	No

Stop #16: Intersection of Gibraltar Lane and Alton Way	
Use map locator to enter lat/long for this observation point.	(34.4550085, -118.630128)
Record time at observation point	3 Jan 2024 8:00 AM PST
Record Wind Speed (mph)	1.3
Record Wind Direction	E
Have the weather conditions changed since last recorded?	No
Are you experiencing any odors	No

Stop #17: Intersection of Castlebury Place and Picadilly Place	1 flagged
Use map locator to enter lat/long for this observation point.	661 Your Home Away!, Castaic, CA 91384, USA (34.4536497, -118.62767199999998)
Record time at observation point	3 Jan 2024 7:57 AM PST
Record Wind Speed (mph)	0.9
Record Wind Direction	N
Have the weather conditions changed since last recorded?	No

Are you experiencing any odors

Yes

Description of Odor

Landfill Gas

Other

Describe "Other" Odor

Reaction gas (intensity level 1), bleach, and fabric softener

Intensity of Odor

2 - Light odor detected

Are any corrective actions needed?

Stop #18: Intersection of Gibraltar Lane and Springvale Lane

Use map locator to enter lat/long for this observation point.

(34.4556907, -118.6284941)

Record time at observation point

3 Jan 2024 7:54 AM PST

Record Wind Speed (mph)

1.3

Record Wind Direction

N

Have the weather conditions changed since last recorded?

No

Are you experiencing any odors

No

Stop #19: Intersection of Gibraltar Lane and Cambridge Avenue

Use map locator to enter lat/long for this observation point.

28003 Gibraltar Ln, Castaic, CA  
91384, USA  
(34.4583288, -118.6270032)

Record time at observation point

3 Jan 2024 7:51 AM PST

Record Wind Speed (mph)

1.1

Record Wind Direction

N

Have the weather conditions changed since last recorded?

No

Are you experiencing any odors

No

Stop #20: Intersection of Cambridge Avenue and Hasley Canyon Road

Use map locator to enter lat/long for this observation point.

29619 Newport Pl, Castaic, CA  
91384, USA  
(34.454428199999995,  
-118.62139669999998)

Record time at observation point

3 Jan 2024 7:21 AM PST

Record Wind Speed (mph)

0

Have the weather conditions changed since last recorded?

No

Are you experiencing any odors

No

Stop #21: Intersection of The Old Road and Hillcrest Parkway

Use map locator to enter lat/long for this observation point.

The Old Rd & Hillcrest Pky,  
California 91384, USA  
(34.470033,  
-118.61671299999998)

Record time at observation point

3 Jan 2024 7:42 AM PST

Record Wind Speed (mph)

2.2

Record Wind Direction

W

Have the weather conditions changed since last recorded?

No

Are you experiencing any odors

No

Stop #22: Intersection of Hillcrest Parkway and Park Vista Drive  
at Castaic Elementary School

Use map locator to enter lat/long for this observation point.

28332 Foothill Rd, Castaic, CA  
91384, USA  
(34.471645699999996,  
-118.62989749999998)

Record time at observation point

3 Jan 2024 7:38 AM PST

Record Wind Speed (mph)

0

Have the weather conditions changed since last recorded?

No

Are you experiencing any odors

No

Stop #23: Intersection of Creekbed Road and Firebrand Drive

Use map locator to enter lat/long for this observation point.

27704 Firebrand Dr, Castaic, CA  
91384, USA  
(34.457861199999996,  
-118.61993810000001)

Record time at observation point

3 Jan 2024 7:48 AM PST

Record Wind Speed (mph)

0.2

<b>Record Wind Direction</b>	N
<b>Have the weather conditions changed since last recorded?</b>	No
<b>Are you experiencing any odors</b>	No
Stop #24: Intersection of The Old Road and Live Oak Road	
<b>Use map locator to enter lat/long for this observation point.</b>	29491 The Old Rd, Castaic, CA 91384, USA (34.452941599999996, -118.6164008)
<b>Record time at observation point</b>	3 Jan 2024 7:31 AM PST
<b>Record Wind Speed (mph)</b>	2.0
<b>Record Wind Direction</b>	N
<b>Have the weather conditions changed since last recorded?</b>	No
<b>Are you experiencing any odors</b>	No
Stop #25: Intersection of Live Oak Road and Hidden Trail Road	
	1 flagged
<b>Use map locator to enter lat/long for this observation point.</b>	27662 Buckskin Dr, Castaic, CA 91384, USA (34.4501688, -118.61797809999999)
<b>Record time at observation point</b>	3 Jan 2024 7:29 AM PST
<b>Record Wind Speed (mph)</b>	1.3
<b>Record Wind Direction</b>	NE
<b>Have the weather conditions changed since last recorded?</b>	No
<b>Are you experiencing any odors</b>	Yes
<b>Description of Odor</b>	Other
<b>Describe "Other" Odor</b>	Incense
<b>Intensity of Odor</b>	2 - Light odor detected
<b>Are any corrective actions needed?</b>	No
Stop #26: Intersection of Live Oak Elementary School at Saddleridge Way	
	1 flagged

Use map locator to enter lat/long for this observation point.

27716 Saddleridge Way, Castaic,  
CA 91384, USA  
(34.4499516,  
-118.61930000000001)

Record time at observation point

3 Jan 2024 7:27 AM PST

Record Wind Speed (mph)

1.3

Record Wind Direction

NE

Have the weather conditions changed since last recorded?

No

Are you experiencing any odors

Yes

Description of Odor

Other

Describe "Other" Odor

Roses

Intensity of Odor

1 - Very light odor detected

Are any corrective actions needed?

No

Stop #27: Intersection of Rangewood Road and Buckskin Drive

1 flagged

Use map locator to enter lat/long for this observation point.

29165 Saddleridge Way, Castaic,  
CA 91384, USA  
(34.4491454,  
-118.62033539999999)

Record time at observation point

3 Jan 2024 7:26 AM PST

Record Wind Speed (mph)

1.3

Record Wind Direction

NE

Have the weather conditions changed since last recorded?

No

Are you experiencing any odors

Yes

Description of Odor

Landfill Gas

Reaction gas

Intensity of Odor

1 - Very light odor detected

Are any corrective actions needed?

Stop #28: Intersection of Quincy Street and Cambridge Avenue

27803 Quincy St, Castaic, CA  
91384, USA  
(34.453026699999995,  
-118.62002930000001)

Use map locator to enter lat/long for this observation point.

Record time at observation point 3 Jan 2024 7:23 AM PST

Record Wind Speed (mph) 0.7

Record Wind Direction E

Have the weather conditions changed since last recorded? No

Are you experiencing any odors No

Stop #29: Intersection of Hasley Canyon Road and Commerce Center Drive (Santa Clarita Valley International School & Playmakers Preschool)

28040 Hasley Canyon Rd, Castaic,  
CA 91384, USA  
(34.451452499999995,  
-118.62454359999998)

Use map locator to enter lat/long for this observation point.

Record time at observation point 3 Jan 2024 7:19 AM PST

Record Wind Speed (mph) 0.7

Record Wind Direction SW

Have the weather conditions changed since last recorded? No

Are you experiencing any odors No

Stop #30: Intersection of Commerce Center Drive and Witherspoon Parkway 1 flagged

Commerce Center Dr &  
Witherspoon Pky, California  
91355, USA  
(34.445074999999996,  
-118.62639800000001)

Use map locator to enter lat/long for this observation point.

Record time at observation point 3 Jan 2024 7:14 AM PST

Record Wind Speed (mph) 1.8

Record Wind Direction SE

Have the weather conditions changed since last recorded? No



<b>Are you experiencing any odors</b>	Yes
<b>Description of Odor</b>	Landfill Gas
Reaction gas	
<b>Intensity of Odor</b>	1 - Very light odor detected
<b>Are any corrective actions needed?</b>	
Stop #31: Intersection of Franklin Parkway and driveway leading to the United States Postal Service	
<b>Use map locator to enter lat/long for this observation point.</b>	28000 Franklin Pkwy, Valencia, CA 91355, USA (34.4350131, -118.627416)
<b>Record time at observation point</b>	3 Jan 2024 7:11 AM PST
<b>Record Wind Speed (mph)</b>	0.9
<b>Record Wind Direction</b>	SE
<b>Have the weather conditions changed since last recorded?</b>	No
<b>Are you experiencing any odors</b>	No
Stop #32: Intersection of Henry Mayo Drive and Cambridge View Drive, leading into the Valencia Travel Village RV Resort	
<b>Use map locator to enter lat/long for this observation point.</b>	CA-126, Castaic, CA 91384, USA (34.4300457, -118.6245097)
<b>Record time at observation point</b>	3 Jan 2024 7:06 AM PST
<b>Record Wind Speed (mph)</b>	4.7
<b>Record Wind Direction</b>	SW
<b>Have the weather conditions changed since last recorded?</b>	No
<b>Are you experiencing any odors</b>	No
<b>Odor Compliance with Stipulated Order for Abatement</b>	1 flagged
<b>At 3 or more stops have you recorded any Landfill Odor Intensity of 3 (3 - Moderate Odor) or higher?</b>	Yes

By selecting Yes to the above question, the landfill operating staff will automatically be notified immediately via email of this response. Upon receiving such notification, Chiquita shall review

and modify as appropriate fan placement, and conduct a visual inspection of the Reaction Area to assess, and address as needed, any cracks in the surface of the area.

---

**Recorder Signature**



Julian Jenkins  
3 Jan 2024 9:00 AM PST

---

**Upon completion of this patrol, please check the box to trigger necessary notifications.**

# 4050 - Chiquita Odor Patrol Template

Complete

<b>Score</b>	3 / 3 (100%)	<b>Flagged items</b>	0	<b>Actions</b>	0
<b>Conducted on</b>	3 Jan 2024 7:47 PM PST				
<b>Prepared by</b>	Chiquita Landfill				
<b>If the name of the person conducting the Patrol does not appear above, please enter it here:</b>	Adrian and Nicolas				
<b>What type of patrol is this?</b>	Regular Patrol				
<b>Weather Conditions at the time of patrol.</b>	Sunny				
Clear night sky					
<b>Temperature at time of Patrol</b>	48°F Should be between -50°F to 125°F				
<b>I acknowledge that I have not visited the Reaction Area, working face, or other areas where exposed trash or landfill gas odors exist at Chiquita Canyon Landfill within four (4) hours prior to conducting the odor surveillance.</b>	<input checked="" type="checkbox"/>				
<b>I acknowledge that I will assess each Patrol Stop while standing outside of the vehicle.</b>	<input checked="" type="checkbox"/>				

## Odor Patrol Stops

Stop #1: Chiquito Canyon Road and Driveway leading to the LA County Fire's Del Valle Regional Training Center

Use map locator to enter lat/long for this observation point.

28101 Chiquito Canyon Rd,  
Castaic, CA 91384, USA  
(34.4327415, -118.6590867)

Record time at observation point

3 Jan 2024 7:52 PM PST

Record Wind Speed (mph)

9.6

Record Wind Direction

NE

Have the weather conditions changed since start of patrol?

No

Are you experiencing any odors

No

Stop #2: Intersection of Chiquito Canyon Road and Lincoln Avenue

Use map locator to enter lat/long for this observation point.

28464 Chiquito Canyon Rd,  
Castaic, CA 91384, USA  
(34.438305899999996,  
-118.65799469999999)

Record time at observation point

3 Jan 2024 7:53 PM PST

Record Wind Speed (mph)

.04

Record Wind Direction

N

Have the weather conditions changed since last recorded?

No

Are you experiencing any odors

No

Stop #3: Intersection of Lincoln Avenue and Jackson Street

Use map locator to enter lat/long for this observation point.

(34.4395997, -118.6558732)

Record time at observation point

3 Jan 2024 7:54 PM PST

Record Wind Speed (mph)

5.6

Record Wind Direction

S

Have the weather conditions changed since last recorded?

No

Are you experiencing any odors

No

Stop #4: Intersection of Buchanan Way and Chiquito Canyon Road

Use map locator to enter lat/long for this observation point.

28703 Chiquito Canyon Rd,  
Castaic, CA 91384, USA  
(34.441859799999996,  
-118.6573111)

Record time at observation point

3 Jan 2024 7:57 PM PST

Record Wind Speed (mph)

.3

Record Wind Direction

S

Have the weather conditions changed since last recorded?

No

Are you experiencing any odors

No

Stop #5: Intersection of Lincoln Avenue and Harding Avenue

Use map locator to enter lat/long for this observation point.

11629 Daleside Ave, Hawthorne,  
CA 90250, USA  
(34.443070999999996,  
-118.655496)

Record time at observation point

3 Jan 2024 7:56 PM PST

Record Wind Speed (mph)

3.1

Record Wind Direction

S

Have the weather conditions changed since last recorded?

No

Are you experiencing any odors

No

Stop #6: Intersection of Chiquito Canyon Road and San Martinez Road

Use map locator to enter lat/long for this observation point.

San Martinez Rd & Chiquito  
Canyon Rd, Val Verde, CA 91384,  
USA  
(34.445074, -118.657935)

Record time at observation point

3 Jan 2024 7:58 PM PST

Record Wind Speed (mph)

.7

Record Wind Direction

S

Have the weather conditions changed since last recorded?

No

**Are you experiencing any odors**

No

Stop #7: Intersection of San Martinez Road and Morningside Drive

**Use map locator to enter lat/long for this observation point.**

(34.4465263, -118.6611932)

**Record time at observation point**

3 Jan 2024 7:59 PM PST

**Record Wind Speed (mph)**

3.1

**Record Wind Direction**

NE

**Have the weather conditions changed since last recorded?**

No

**Are you experiencing any odors**

No

Stop #8: Intersection of Lexington Drive and Morningside Drive

**Use map locator to enter lat/long for this observation point.**

(34.4483464, -118.6607053)

**Record time at observation point**

3 Jan 2024 8:00 PM PST

**Record Wind Speed (mph)**

2

**Record Wind Direction**

N

**Have the weather conditions changed since last recorded?**

No

**Are you experiencing any odors**

No

Stop #9: Intersection of Val Verde Road and Trellis Road

**Use map locator to enter lat/long for this observation point.**

29030 Val Verde Rd, Val Verde, CA  
91384, USA  
(34.447885899999996,  
-118.66283740000002)

**Record time at observation point**

3 Jan 2024 8:01 PM PST

**Record Wind Speed (mph)**

0

**Have the weather conditions changed since last recorded?**

No

**Are you experiencing any odors**

No

Stop #10: Intersection of San Martinez Road and Euclid Ave.

**Use map locator to enter lat/long for this observation point.**

(34.4477039, -118.6658481)

Record time at observation point

3 Jan 2024 8:03 PM PST

Record Wind Speed (mph)

1.3

Record Wind Direction

E

Have the weather conditions changed since last recorded?

No

Are you experiencing any odors

No

Stop #11: Intersection of San Martinez Road and Keningston Road

30646 San Martinez Rd, Castaic,  
CA 91384, USA  
(34.4482237,  
-118.67070860000001)

Use map locator to enter lat/long for this observation point.

Record time at observation point

3 Jan 2024 8:04 PM PST

Record Wind Speed (mph)

3.1

Record Wind Direction

E

Have the weather conditions changed since last recorded?

No

Are you experiencing any odors

No

Stop #12: Intersection of Hunstock Street and Windsor Road

Use map locator to enter lat/long for this observation point.

(34.4459673, -118.6494969)

Record time at observation point

3 Jan 2024 8:08 PM PST

Record Wind Speed (mph)

2.7

Record Wind Direction

NE

Have the weather conditions changed since last recorded?

No

Are you experiencing any odors

No

Stop #13: Intersection of Del Valle Road and Silver Street

Use map locator to enter lat/long for this observation point.

(34.4485451, -118.6553275)

Record time at observation point

3 Jan 2024 8:11 PM PST

Record Wind Speed

.9



<b>Record Wind Direction</b>	N
<b>Have the weather conditions changed since last recorded?</b>	No
<b>Are you experiencing any odors</b>	No
Stop #14: Intersection of Del Valle Road and Hasley Canyon Road	
<b>Use map locator to enter lat/long for this observation point.</b>	29007 Hasley Canyon Rd, Castaic, CA 91384, USA (34.45725, -118.6406063)
<b>Record time at observation point</b>	3 Jan 2024 8:13 PM PST
<b>Record Wind Speed (mph)</b>	5.1
<b>Record Wind Direction</b>	NE
<b>Have the weather conditions changed since last recorded?</b>	No
<b>Are you experiencing any odors</b>	No
Stop #15: Intersection of Hasley Canyon Road and Gibraltar Lane	
<b>Use map locator to enter lat/long for this observation point.</b>	28579 Gibraltar Ln, Castaic, CA 91384, USA (34.4551702, -118.63360240000002)
<b>Record time at observation point</b>	3 Jan 2024 8:14 PM PST
<b>Record Wind Speed (mph)</b>	9.1
<b>Record Wind Direction</b>	E
<b>Have the weather conditions changed since last recorded?</b>	No
<b>Are you experiencing any odors</b>	No
Stop #16: Intersection of Gibraltar Lane and Alton Way	
<b>Use map locator to enter lat/long for this observation point.</b>	28340 Alton Way, Castaic, CA 91384, USA (34.4547214, -118.6302393)
<b>Record time at observation point</b>	3 Jan 2024 8:15 PM PST
<b>Record Wind Speed (mph)</b>	6.5

<b>Record Wind Direction</b>	E
<b>Have the weather conditions changed since last recorded?</b>	No
<b>Are you experiencing any odors</b>	No
Stop #17: Intersection of Castlebury Place and Picadilly Place	
<b>Use map locator to enter lat/long for this observation point.</b>	661 Your Home Away!, Castaic, CA 91384, USA (34.4536497, -118.62767199999998)
<b>Record time at observation point</b>	3 Jan 2024 8:17 PM PST
<b>Record Wind Speed (mph)</b>	.9
<b>Record Wind Direction</b>	N
<b>Have the weather conditions changed since last recorded?</b>	No
<b>Are you experiencing any odors</b>	No
Stop #18: Intersection of Gibraltar Lane and Springvale Lane	
<b>Use map locator to enter lat/long for this observation point.</b>	(34.4557917, -118.6285523)
<b>Record time at observation point</b>	3 Jan 2024 8:19 PM PST
<b>Record Wind Speed (mph)</b>	5.3
<b>Record Wind Direction</b>	S
<b>Have the weather conditions changed since last recorded?</b>	No
<b>Are you experiencing any odors</b>	No
Stop #19: Intersection of Gibraltar Lane and Cambridge Avenue	
<b>Use map locator to enter lat/long for this observation point.</b>	29823 Cambridge Ave, Castaic, CA 91384, USA (34.457917099999996, -118.62698039999998)
<b>Record time at observation point</b>	3 Jan 2024 8:20 PM PST
<b>Record Wind Speed (mph)</b>	4.5
<b>Record Wind Direction</b>	S

<b>Have the weather conditions changed since last recorded?</b>	No
<b>Are you experiencing any odors</b>	No
Stop #20: Intersection of Cambridge Avenue and Hasley Canyon Road	
<b>Use map locator to enter lat/long for this observation point.</b>	29615 Cambridge Ave, Castaic, CA 91384, USA (34.4551637, -118.62194369999999)
<b>Record time at observation point</b>	3 Jan 2024 8:21 PM PST
<b>Record Wind Speed (mph)</b>	3.1
<b>Record Wind Direction</b>	S
<b>Have the weather conditions changed since last recorded?</b>	No
<b>Are you experiencing any odors</b>	No
Stop #21: Intersection of The Old Road and Hillcrest Parkway	
<b>Use map locator to enter lat/long for this observation point.</b>	29796 Creekbed Rd, Castaic, CA 91384, USA (34.4575962, -118.6195735)
<b>Record time at observation point</b>	3 Jan 2024 8:25 PM PST
<b>Record Wind Speed (mph)</b>	0
<b>Have the weather conditions changed since last recorded?</b>	No
<b>Are you experiencing any odors</b>	No
Stop #22: Intersection of Hillcrest Parkway and Park Vista Drive at Castaic Elementary School	
<b>Use map locator to enter lat/long for this observation point.</b>	30455 Park Vista Dr, Castaic, CA 91384, USA (34.472168100000005, -118.6304217)
<b>Record time at observation point</b>	3 Jan 2024 8:28 PM PST
<b>Record Wind Speed (mph)</b>	4.7
<b>Record Wind Direction</b>	S
<b>Have the weather conditions changed since last recorded?</b>	No

Are you experiencing any odors

No

Stop #23: Intersection of Creekbed Road and Firebrand Drive

Use map locator to enter lat/long for this observation point.

27604 Sedona Way, Castaic, CA  
91384, USA  
(34.4577729, -118.6177745)

Record time at observation point

3 Jan 2024 8:23 PM PST

Record Wind Speed (mph)

0

Have the weather conditions changed since last recorded?

No

Are you experiencing any odors

No

Stop #24: Intersection of The Old Road and Live Oak Road

Use map locator to enter lat/long for this observation point.

27305 Live Oak Rd, Castaic, CA  
91384, USA  
(34.453375,  
-118.61646859999999)

Record time at observation point

3 Jan 2024 8:32 PM PST

Record Wind Speed (mph)

0

Have the weather conditions changed since last recorded?

No

Are you experiencing any odors

No

Stop #25: Intersection of Live Oak Road and Hidden Trail Road

Use map locator to enter lat/long for this observation point.

27662 Buckskin Dr, Castaic, CA  
91384, USA  
(34.4501688,  
-118.61797809999999)

Record time at observation point

3 Jan 2024 8:33 PM PST

Record Wind Speed (mph)

5.1

Record Wind Direction

S

Have the weather conditions changed since last recorded?

No

Are you experiencing any odors

No

Stop #26: Intersection of Live Oak Elementary School at  
Saddleridge Way

27710 Rangewood Rd, Castaic, CA  
91384, USA  
(34.450107599999996,  
-118.61922759999999)

**Use map locator to enter lat/long for this observation point.**

**Record time at observation point** 3 Jan 2024 8:34 PM PST

**Record Wind Speed (mph)** .7

**Record Wind Direction** SW

**Have the weather conditions changed since last recorded?** No

**Are you experiencing any odors** No

Stop #27: Intersection of Rangewood Road and Buckskin Drive

29165 Saddleridge Way, Castaic,  
CA 91384, USA  
(34.4491454,  
-118.62033539999999)

**Use map locator to enter lat/long for this observation point.**

**Record time at observation point** 3 Jan 2024 8:35 PM PST

**Record Wind Speed (mph)** 0

**Have the weather conditions changed since last recorded?** No

**Are you experiencing any odors** No

Stop #28: Intersection of Quincy Street and Cambridge Avenue

27803 Quincy St, Castaic, CA  
91384, USA  
(34.453026699999995,  
-118.62002930000001)

**Use map locator to enter lat/long for this observation point.**

**Record time at observation point** 3 Jan 2024 8:36 PM PST

**Record Wind Speed (mph)** .2

**Record Wind Direction** S

**Have the weather conditions changed since last recorded?** No

**Are you experiencing any odors** No

Stop #29: Intersection of Hasley Canyon Road and Commerce  
Center Drive (Santa Clarita Valley International School &  
Playmakers Preschool)

Use map locator to enter lat/long for this observation point.

28050 Hasley Canyon Rd, Castaic,  
CA 91384, USA  
(34.4509472, -118.6247111)

Record time at observation point

3 Jan 2024 8:40 PM PST

Record Wind Speed (mph)

.4

Record Wind Direction

NE

Have the weather conditions changed since last recorded?

No

Are you experiencing any odors

No

Stop #30: Intersection of Commerce Center Drive and Witherspoon Parkway

Use map locator to enter lat/long for this observation point.

Commerce Center Dr &  
Witherspoon Pky, California  
91384, USA  
(34.445912, -118.626105)

Record time at observation point

3 Jan 2024 8:41 PM PST

Record Wind Speed (mph)

6.3

Record Wind Direction

SE

Have the weather conditions changed since last recorded?

No

Are you experiencing any odors

No

Stop #31: Intersection of Franklin Parkway and driveway leading to the United States Postal Service

Use map locator to enter lat/long for this observation point.

28000 Franklin Pkwy, Valencia, CA  
91355, USA  
(34.4342314, -118.6283822)

Record time at observation point

3 Jan 2024 8:43 PM PST

Record Wind Speed (mph)

6.3

Record Wind Direction

SW

Have the weather conditions changed since last recorded?

No

Are you experiencing any odors

No

Stop #32: Intersection of Henry Mayo Drive and Cambridge View Drive, leading into the Valencia Travel Village RV Resort

**Use map locator to enter lat/long for this observation point.**

Cambridge View Dr, Valencia, CA  
91355, USA  
(34.4302253, -118.6238011)

**Record time at observation point**

3 Jan 2024 8:45 PM PST

**Record Wind Speed (mph)**

6.3

**Record Wind Direction**

W

**Have the weather conditions changed since last recorded?**

No

**Are you experiencing any odors**

No

Odor Compliance with Stipulated Order for Abatement

**At 3 or more stops have you recorded any Landfill Odor Intensity of 3 (3 - Moderate Odor) or higher?**

No

Recorder Signature



adrian mendoza  
3 Jan 2024 8:48 PM PST

---

Upon completion of this patrol, please check the box to trigger necessary notifications.



# 4050 - Chiquita Odor Patrol Template

Complete

<b>Score</b>	3 / 3 (100%)	<b>Flagged items</b>	3	<b>Actions</b>	0
<b>Conducted on</b>	4 Jan 2024 7:49 PM PST				
<b>Prepared by</b>	Chiquita Landfill				
<b>If the name of the person conducting the Patrol does not appear above, please enter it here:</b>	Adrian and Nicolas48				
<b>What type of patrol is this?</b>	Regular Patrol				
<b>Weather Conditions at the time of patrol.</b>	Sunny				
Clear night sky					
<b>Temperature at time of Patrol</b>	48°F Should be between -50°F to 125°F				
<b>I acknowledge that I have not visited the Reaction Area, working face, or other areas where exposed trash or landfill gas odors exist at Chiquita Canyon Landfill within four (4) hours prior to conducting the odor surveillance.</b>	<input checked="" type="checkbox"/>				
<b>I acknowledge that I will assess each Patrol Stop while standing outside of the vehicle.</b>	<input checked="" type="checkbox"/>				

**Flagged items**

3 flagged

Odor Patrol Stops / Stop #25: Intersection of Live Oak Road and Hidden Trail Road

**Are you experiencing any odors**

Yes

Odor Patrol Stops / Stop #27: Intersection of Rangewood Road and Buckskin Drive

**Are you experiencing any odors**

Yes

Odor Patrol Stops / Stop #27: Intersection of Rangewood Road and Buckskin Drive

**Intensity of Odor**

3 - Moderate Odor

**Odor Patrol Stops**

3 flagged

Stop #1: Chiquito Canyon Road and Driveway leading to the LA County Fire's Del Valle Regional Training Center

**Use map locator to enter lat/long for this observation point.**28101 Chiquito Canyon Rd,  
Castaic, CA 91384, USA  
(34.4327211, -118.6589742)**Record time at observation point**

4 Jan 2024 7:53 PM PST

**Record Wind Speed (mph)**

.9

**Record Wind Direction**

S

**Have the weather conditions changed since start of patrol?**

No

**Are you experiencing any odors**

No

Stop #2: Intersection of Chiquito Canyon Road and Lincoln Avenue

**Use map locator to enter lat/long for this observation point.**28464 Chiquito Canyon Rd,  
Castaic, CA 91384, USA  
(34.438305899999996,  
-118.65799469999999)**Record time at observation point**

4 Jan 2024 7:55 PM PST

**Record Wind Speed (mph)**

1.3

**Record Wind Direction**

S

**Have the weather conditions changed since last recorded?**

No

**Are you experiencing any odors**

No

Stop #3: Intersection of Lincoln Avenue and Jackson Street

**Use map locator to enter lat/long for this observation point.**

(34.4382591, -118.6581098)

**Record time at observation point**

4 Jan 2024 7:57 PM PST

**Record Wind Speed (mph)**

.9

**Record Wind Direction**

SW

**Have the weather conditions changed since last recorded?**

No

**Are you experiencing any odors**

No

Stop #4: Intersection of Buchanan Way and Chiquito Canyon Road

Use map locator to enter lat/long for this observation point.

28703 Chiquito Canyon Rd,  
Castaic, CA 91384, USA  
(34.441859799999996,  
-118.6573111)

Record time at observation point

4 Jan 2024 7:59 PM PST

Record Wind Speed (mph)

.7

Record Wind Direction

S

Have the weather conditions changed since last recorded?

No

Are you experiencing any odors

No

Stop #5: Intersection of Lincoln Avenue and Harding Avenue

Use map locator to enter lat/long for this observation point.

11629 Daleside Ave, Hawthorne,  
CA 90250, USA  
(34.443070999999996,  
-118.655496)

Record time at observation point

4 Jan 2024 7:58 PM PST

Record Wind Speed (mph)

.7

Record Wind Direction

SW

Have the weather conditions changed since last recorded?

No

Are you experiencing any odors

No

Stop #6: Intersection of Chiquito Canyon Road and San Martinez Road

Use map locator to enter lat/long for this observation point.

(34.4449107, -118.6577527)

Record time at observation point

4 Jan 2024 8:02 PM PST

Record Wind Speed (mph)

.9

Record Wind Direction

S

Have the weather conditions changed since last recorded?

No

Are you experiencing any odors

No

Stop #7: Intersection of San Martinez Road and Morningside Drive

Use map locator to enter lat/long for this observation point. (34.4466984, -118.6608958)

Record time at observation point 4 Jan 2024 8:03 PM PST

Record Wind Speed (mph) .2

Record Wind Direction N

Have the weather conditions changed since last recorded? No

Are you experiencing any odors No

Stop #8: Intersection of Lexington Drive and Morningside Drive

Use map locator to enter lat/long for this observation point. 29043 Morningside Dr, Castaic, CA 91384, USA (34.4482856, -118.6609568)

Record time at observation point 4 Jan 2024 8:04 PM PST

Record Wind Speed (mph) 0

Have the weather conditions changed since last recorded? No

Are you experiencing any odors No

Stop #9: Intersection of Val Verde Road and Trellis Road

Use map locator to enter lat/long for this observation point. (34.4479115, -118.6630573)

Record time at observation point 4 Jan 2024 8:06 PM PST

Record Wind Speed (mph) .2

Record Wind Direction S

Have the weather conditions changed since last recorded? No

Are you experiencing any odors No

Stop #10: Intersection of San Martinez Road and Euclid Ave.

Use map locator to enter lat/long for this observation point. (34.4477226, -118.6657885)

Record time at observation point 4 Jan 2024 8:08 PM PST

<b>Record Wind Speed (mph)</b>	.8
<b>Record Wind Direction</b>	E
<b>Have the weather conditions changed since last recorded?</b>	No
<b>Are you experiencing any odors</b>	No
Stop #11: Intersection of San Martinez Road and Keningston Road	
<b>Use map locator to enter lat/long for this observation point.</b>	(34.4484297, -118.6709082)
<b>Record time at observation point</b>	4 Jan 2024 8:09 PM PST
<b>Record Wind Speed (mph)</b>	1.1
<b>Record Wind Direction</b>	E
<b>Have the weather conditions changed since last recorded?</b>	No
<b>Are you experiencing any odors</b>	No
Stop #12: Intersection of Hunstock Street and Windsor Road	
<b>Use map locator to enter lat/long for this observation point.</b>	(34.4460175, -118.6493947)
<b>Record time at observation point</b>	4 Jan 2024 8:13 PM PST
<b>Record Wind Speed (mph)</b>	.2
<b>Record Wind Direction</b>	W
<b>Have the weather conditions changed since last recorded?</b>	No
<b>Are you experiencing any odors</b>	No
Stop #13: Intersection of Del Valle Road and Silver Street	
<b>Use map locator to enter lat/long for this observation point.</b>	(34.4486261, -118.6552369)
<b>Record time at observation point</b>	4 Jan 2024 8:15 PM PST
<b>Record Wind Speed</b>	1.3
<b>Record Wind Direction</b>	SE
<b>Have the weather conditions changed since last recorded?</b>	No

**Are you experiencing any odors**

No

Stop #14: Intersection of Del Valle Road and Hasley Canyon Road

**Use map locator to enter lat/long for this observation point.**

Del Valle Rd & Hasley Canyon Rd,  
California 91355, USA  
(34.456905,  
-118.64146400000001)

**Record time at observation point**

4 Jan 2024 8:18 PM PST

**Record Wind Speed (mph)**

3.3

**Record Wind Direction**

SE

**Have the weather conditions changed since last recorded?**

No

**Are you experiencing any odors**

No

Stop #15: Intersection of Hasley Canyon Road and Gibraltar Lane

**Use map locator to enter lat/long for this observation point.**

(34.4551516, -118.6333231)

**Record time at observation point**

4 Jan 2024 8:20 PM PST

**Record Wind Speed (mph)**

4.5

**Record Wind Direction**

SW

**Have the weather conditions changed since last recorded?**

No

**Are you experiencing any odors**

No

Stop #16: Intersection of Gibraltar Lane and Alton Way

**Use map locator to enter lat/long for this observation point.**

28340 Alton Way, Castaic, CA  
91384, USA  
(34.4547214, -118.6302393)

**Record time at observation point**

4 Jan 2024 8:21 PM PST

**Record Wind Speed (mph)**

4.2

**Record Wind Direction**

SW

**Have the weather conditions changed since last recorded?**

No

**Are you experiencing any odors**

No

Stop #17: Intersection of Castlebury Place and Picadilly Place

Use map locator to enter lat/long for this observation point.

661 Your Home Away!, Castaic, CA  
91384, USA  
(34.4536497,  
-118.62767199999998)

Record time at observation point

4 Jan 2024 8:22 PM PST

Record Wind Speed (mph)

1.3

Record Wind Direction

S

Have the weather conditions changed since last recorded?

No

Are you experiencing any odors

No

Stop #18: Intersection of Gibraltar Lane and Springvale Lane

Use map locator to enter lat/long for this observation point.

28257 Springvale Ln, Castaic, CA  
91384, USA  
(34.4558965,  
-118.62827940000001)

Record time at observation point

4 Jan 2024 8:24 PM PST

Record Wind Speed (mph)

13.5

Record Wind Direction

SW

Have the weather conditions changed since last recorded?

No

Are you experiencing any odors

No

Stop #19: Intersection of Gibraltar Lane and Cambridge Avenue

Use map locator to enter lat/long for this observation point.

28003 Gibraltar Ln, Castaic, CA  
91384, USA  
(34.4583288, -118.6270032)

Record time at observation point

4 Jan 2024 8:25 PM PST

Record Wind Speed (mph)

6.9

Record Wind Direction

S

Have the weather conditions changed since last recorded?

No

Are you experiencing any odors

No



Stop #20: Intersection of Cambridge Avenue and Hasley Canyon Road

29615 Cambridge Ave, Castaic, CA  
91384, USA  
(34.4551637,  
-118.62194369999999)

Use map locator to enter lat/long for this observation point.

Record time at observation point

4 Jan 2024 8:27 PM PST

Record Wind Speed (mph)

1.1

Record Wind Direction

SE

Have the weather conditions changed since last recorded?

No

Are you experiencing any odors

No

Stop #21: Intersection of The Old Road and Hillcrest Parkway

27618 Iris Pl, Castaic, CA 91384,  
USA  
(34.470717199999996,  
-118.61738550000001)

Use map locator to enter lat/long for this observation point.

Record time at observation point

4 Jan 2024 8:31 PM PST

Record Wind Speed (mph)

1.3

Record Wind Direction

W

Have the weather conditions changed since last recorded?

No

Are you experiencing any odors

No

Stop #22: Intersection of Hillcrest Parkway and Park Vista Drive at Castaic Elementary School

30455 Park Vista Dr, Castaic, CA  
91384, USA  
(34.472168100000005,  
-118.6304217)

Use map locator to enter lat/long for this observation point.

Record time at observation point

4 Jan 2024 8:33 PM PST

Record Wind Speed (mph)

2.5

Record Wind Direction

S

Have the weather conditions changed since last recorded?

No

**Are you experiencing any odors**

No

Stop #23: Intersection of Creekbed Road and Firebrand Drive

**Use map locator to enter lat/long for this observation point.**

27704 Firebrand Dr, Castaic, CA  
91384, USA  
(34.457861199999996,  
-118.61993810000001)

**Record time at observation point**

4 Jan 2024 8:28 PM PST

**Record Wind Speed (mph)**

1.6

**Record Wind Direction**

SW

**Have the weather conditions changed since last recorded?**

No

**Are you experiencing any odors**

No

Stop #24: Intersection of The Old Road and Live Oak Road

**Use map locator to enter lat/long for this observation point.**

27602 Hartford Ave, Castaic, CA  
91384, USA  
(34.453196,  
-118.61702079999998)

**Record time at observation point**

4 Jan 2024 8:48 PM PST

**Record Wind Speed (mph)**

2.1

**Record Wind Direction**

SE

**Have the weather conditions changed since last recorded?**

No

**Are you experiencing any odors**

No

Stop #25: Intersection of Live Oak Road and Hidden Trail Road

1 flagged

**Use map locator to enter lat/long for this observation point.**

27708 Buckskin Dr, Castaic, CA  
91384, USA  
(34.4497578, -118.6183427)

**Record time at observation point**

4 Jan 2024 8:49 PM PST

**Record Wind Speed (mph)**

2

**Record Wind Direction**

NW

**Have the weather conditions changed since last recorded?**

No

Are you experiencing any odors	Yes
Description of Odor	Other
Describe "Other" Odor	Trash
Intensity of Odor	2 - Light odor detected
Are any corrective actions needed?	No
Stop #26: Intersection of Live Oak Elementary School at Saddleridge Way	
Use map locator to enter lat/long for this observation point.	27715 Saddleridge Way, Castaic, CA 91384, USA (34.4504892, -118.6202344)
Record time at observation point	4 Jan 2024 8:50 PM PST
Record Wind Speed (mph)	3.1
Record Wind Direction	SW
Have the weather conditions changed since last recorded?	No
Are you experiencing any odors	No
Stop #27: Intersection of Rangewood Road and Buckskin Drive	
Use map locator to enter lat/long for this observation point.	29165 Saddleridge Way, Castaic, CA 91384, USA (34.4491454, -118.62033539999999)
Record time at observation point	4 Jan 2024 8:51 PM PST
Record Wind Speed (mph)	2.5
Record Wind Direction	W
Have the weather conditions changed since last recorded?	No
Are you experiencing any odors	Yes
Description of Odor	Other
Describe "Other" Odor	Fire/smoke
Intensity of Odor	3 - Moderate Odor

**Are any corrective actions needed?**

No

Stop #28: Intersection of Quincy Street and Cambridge Avenue

**Use map locator to enter lat/long for this observation point.**

27803 Quincy St, Castaic, CA  
91384, USA  
(34.453026699999995,  
-118.62002930000001)

**Record time at observation point**

4 Jan 2024 8:53 PM PST

**Record Wind Speed (mph)**

2

**Record Wind Direction**

W

**Have the weather conditions changed since last recorded?**

No

**Are you experiencing any odors**

No

Stop #29: Intersection of Hasley Canyon Road and Commerce Center Drive (Santa Clarita Valley International School & Playmakers Preschool)

**Use map locator to enter lat/long for this observation point.**

27155-27101 Hasley Canyon Rd,  
Castaic, CA 91384, USA  
(34.4512692,  
-118.62551289999999)

**Record time at observation point**

4 Jan 2024 8:56 PM PST

**Record Wind Speed (mph)**

4.2

**Record Wind Direction**

S

**Have the weather conditions changed since last recorded?**

No

**Are you experiencing any odors**

No

Stop #30: Intersection of Commerce Center Drive and Witherspoon Parkway

**Use map locator to enter lat/long for this observation point.**

Commerce Center Dr &  
Witherspoon Pky, California  
91384, USA  
(34.445912, -118.626105)

**Record time at observation point**

4 Jan 2024 8:57 PM PST

**Record Wind Speed (mph)**

.9

**Record Wind Direction**

S

<b>Have the weather conditions changed since last recorded?</b>	No
<b>Are you experiencing any odors</b>	No
Stop #31: Intersection of Franklin Parkway and driveway leading to the United States Postal Service	
<b>Use map locator to enter lat/long for this observation point.</b>	28000 Franklin Pkwy, Valencia, CA 91355, USA (34.4352261, -118.62850189999997)
<b>Record time at observation point</b>	4 Jan 2024 8:59 PM PST
<b>Record Wind Speed (mph)</b>	2.2
<b>Record Wind Direction</b>	SW
<b>Have the weather conditions changed since last recorded?</b>	No
<b>Are you experiencing any odors</b>	No
Stop #32: Intersection of Henry Mayo Drive and Cambridge View Drive, leading into the Valencia Travel Village RV Resort	
<b>Use map locator to enter lat/long for this observation point.</b>	Cambridge View Dr, Valencia, CA 91355, USA (34.42959644826578, -118.62464055418967)
<b>Record time at observation point</b>	4 Jan 2024 9:01 PM PST
<b>Record Wind Speed (mph)</b>	2.9
<b>Record Wind Direction</b>	S
<b>Have the weather conditions changed since last recorded?</b>	No
<b>Are you experiencing any odors</b>	No
Odor Compliance with Stipulated Order for Abatement	
<b>At 3 or more stops have you recorded any Landfill Odor Intensity of 3 (3 - Moderate Odor) or higher?</b>	No

**Recorder Signature**



adrian mendoza  
4 Jan 2024 9:02 PM PST

---

**Upon completion of this patrol, please check the box to trigger necessary notifications.**

---



# 4050 - Chiquita Odor Patrol Template

Complete

<b>Score</b>	3 / 3 (100%)	<b>Flagged items</b>	5	<b>Actions</b>	0
<b>Conducted on</b>	4 Jan 2024 6:49 AM PST				
<b>Prepared by</b>	Chiquita Landfill				
<b>If the name of the person conducting the Patrol does not appear above, please enter it here:</b>	Julian Jenkins				
<b>What type of patrol is this?</b>	Regular Patrol				
<b>Weather Conditions at the time of patrol.</b>					
	Wind		Partly Cloudy		
<b>Estimated speed (mph)</b>	4.2				
<b>Wind Direction</b>	NE				
<b>Temperature at time of Patrol</b>	50°F Should be between -50°F to 125°F				
<b>I acknowledge that I have not visited the Reaction Area, working face, or other areas where exposed trash or landfill gas odors exist at Chiquita Canyon Landfill within four (4) hours prior to conducting the odor surveillance.</b>	<input checked="" type="checkbox"/>				
<b>I acknowledge that I will assess each Patrol Stop while standing outside of the vehicle.</b>	<input checked="" type="checkbox"/>				

**Flagged items**

5 flagged

Odor Patrol Stops / Stop #1: Chiquito Canyon Road and Driveway leading to the LA County Fire's Del Valle Regional Training Center

**Are you experiencing any odors**

Yes

Odor Patrol Stops / Stop #9: Intersection of Val Verde Road and Trellis Road

**Are you experiencing any odors**

Yes

Odor Patrol Stops / Stop #14: Intersection of Del Valle Road and Hasley Canyon Road

**Are you experiencing any odors**

Yes

Odor Patrol Stops / Stop #17: Intersection of Castlebury Place and Picadilly Place

**Are you experiencing any odors**

Yes

Odor Patrol Stops / Stop #24: Intersection of The Old Road and Live Oak Road

**Are you experiencing any odors**

Yes



<b>Odor Patrol Stops</b>	5 flagged
Stop #1: Chiquito Canyon Road and Driveway leading to the LA County Fire's Del Valle Regional Training Center	1 flagged
<b>Use map locator to enter lat/long for this observation point.</b>	28101 Chiquito Canyon Rd, Castaic, CA 91384, USA (34.4317609, -118.6589423)
<b>Record time at observation point</b>	4 Jan 2024 8:38 AM PST
<b>Record Wind Speed (mph)</b>	11.8
<b>Record Wind Direction</b>	N
<b>Have the weather conditions changed since start of patrol?</b>	No
<b>Are you experiencing any odors</b>	Yes
<b>Description of Odor</b>	Other
<b>Describe "Other" Odor</b>	Cigarettes
<b>Intensity of Odor</b>	1 - Very light odor detected
<b>Are any corrective actions needed?</b>	No
Stop #2: Intersection of Chiquito Canyon Road and Lincoln Avenue	
<b>Use map locator to enter lat/long for this observation point.</b>	Chiquito Canyon Rd & Lincoln Ave, California 91355, USA (34.437901, -118.658324)
<b>Record time at observation point</b>	4 Jan 2024 8:36 AM PST
<b>Record Wind Speed (mph)</b>	6.5
<b>Record Wind Direction</b>	NW
<b>Have the weather conditions changed since last recorded?</b>	No
<b>Are you experiencing any odors</b>	No
Stop #3: Intersection of Lincoln Avenue and Jackson Street	
<b>Use map locator to enter lat/long for this observation point.</b>	28543 Lincoln Ave, Castaic, CA 91384, USA (34.4395774, -118.6561263)

Record time at observation point

4 Jan 2024 8:34 AM PST

Record Wind Speed (mph)

6.7

Record Wind Direction

NE

Have the weather conditions changed since last recorded?

No

Are you experiencing any odors

No

Stop #4: Intersection of Buchanan Way and Chiquito Canyon Road

Use map locator to enter lat/long for this observation point.

28703 Chiquito Canyon Rd,  
Castaic, CA 91384, USA  
(34.441859799999996,  
-118.6573111)

Record time at observation point

4 Jan 2024 8:31 AM PST

Record Wind Speed (mph)

3.1

Record Wind Direction

NE

Have the weather conditions changed since last recorded?

No

Are you experiencing any odors

No

Stop #5: Intersection of Lincoln Avenue and Harding Avenue

Use map locator to enter lat/long for this observation point.

11629 Daleside Ave, Hawthorne,  
CA 90250, USA  
(34.443070999999996,  
-118.655496)

Record time at observation point

4 Jan 2024 8:29 AM PST

Record Wind Speed (mph)

6.5

Record Wind Direction

NW

Have the weather conditions changed since last recorded?

No

Are you experiencing any odors

No

Stop #6: Intersection of Chiquito Canyon Road and San Martinez Road

Use map locator to enter lat/long for this observation point.

(34.445018, -118.6580995)

Record time at observation point

4 Jan 2024 8:12 AM PST

Record Wind Speed (mph)

3.8

Record Wind Direction

W

Have the weather conditions changed since last recorded?

No

Are you experiencing any odors

No

Stop #7: Intersection of San Martinez Road and Morningside Drive

Use map locator to enter lat/long for this observation point.

(34.4463263, -118.6613768)

Record time at observation point

4 Jan 2024 8:14 AM PST

Record Wind Speed (mph)

4.7

Record Wind Direction

NW

Have the weather conditions changed since last recorded?

No

Are you experiencing any odors

No

Stop #8: Intersection of Lexington Drive and Morningside Drive

Use map locator to enter lat/long for this observation point.

(34.4483872, -118.6607005)

Record time at observation point

4 Jan 2024 8:16 AM PST

Record Wind Speed (mph)

5.4

Record Wind Direction

NE

Have the weather conditions changed since last recorded?

No

Are you experiencing any odors

No

Stop #9: Intersection of Val Verde Road and Trellis Road

1 flagged

Use map locator to enter lat/long for this observation point.

(34.4482313, -118.6629709)

Record time at observation point

4 Jan 2024 8:18 AM PST

Record Wind Speed (mph)

2.7

Record Wind Direction

N

Have the weather conditions changed since last recorded?	No
Are you experiencing any odors	Yes
Description of Odor	Other
Describe "Other" odor	Burning wood
Intensity of Odor	1 - Very light odor detected
Are any corrective actions needed?	No
Stop #10: Intersection of San Martinez Road and Euclid Ave.	
Use map locator to enter lat/long for this observation point.	(34.4478853, -118.665918)
Record time at observation point	4 Jan 2024 8:21 AM PST
Record Wind Speed (mph)	2.2
Record Wind Direction	SE
Have the weather conditions changed since last recorded?	No
Are you experiencing any odors	No
Stop #11: Intersection of San Martinez Road and Keningston Road	
Use map locator to enter lat/long for this observation point.	30703 San Martinez Rd, Castaic, CA 91384, USA (34.448692199999996, -118.6712099)
Record time at observation point	4 Jan 2024 8:24 AM PST
Record Wind Speed (mph)	0.4
Record Wind Direction	SE
Have the weather conditions changed since last recorded?	No
Are you experiencing any odors	No
Stop #12: Intersection of Hunstock Street and Windsor Road	
Use map locator to enter lat/long for this observation point.	29502 Cromwell Ave, Castaic, CA 91384, USA (34.4460891, -118.6496094)

Record time at observation point

4 Jan 2024 8:08 AM PST

Record Wind Speed (mph)

4.5

Record Wind Direction

NW

Have the weather conditions changed since last recorded?

No

Are you experiencing any odors

No

Stop #13: Intersection of Del Valle Road and Silver Street

Use map locator to enter lat/long for this observation point.

(34.4483966, -118.6553959)

Record time at observation point

4 Jan 2024 8:05 AM PST

Record Wind Speed

8.7

Record Wind Direction

N

Have the weather conditions changed since last recorded?

No

Are you experiencing any odors

No

Stop #14: Intersection of Del Valle Road and Hasley Canyon Road

1 flagged

Use map locator to enter lat/long for this observation point.

Del Valle Rd & Hasley Canyon Rd,  
California 91384, USA  
(34.456818999999996,  
-118.64180300000001)

Record time at observation point

4 Jan 2024 8:01 AM PST

Record Wind Speed (mph)

8.5

Record Wind Direction

N

Have the weather conditions changed since last recorded?

No

Are you experiencing any odors

Yes

Description of Odor

Other

Describe "Other" Odor

Oil

Active oil derricks are upwind

Intensity of Odor

1 - Very light odor detected

<b>Are any corrective actions needed?</b>	No
Stop #15: Intersection of Hasley Canyon Road and Gibraltar Lane	
<b>Use map locator to enter lat/long for this observation point.</b>	28579 Gibraltar Ln, Castaic, CA 91384, USA (34.4551702, -118.63360240000002)
<b>Record time at observation point</b>	4 Jan 2024 7:58 AM PST
<b>Record Wind Speed (mph)</b>	4.0
<b>Record Wind Direction</b>	NW
<b>Have the weather conditions changed since last recorded?</b>	No
<b>Are you experiencing any odors</b>	No
Stop #16: Intersection of Gibraltar Lane and Alton Way	
<b>Use map locator to enter lat/long for this observation point.</b>	(34.4549488, -118.6301688)
<b>Record time at observation point</b>	4 Jan 2024 7:56 AM PST
<b>Record Wind Speed (mph)</b>	5.8
<b>Record Wind Direction</b>	NE
<b>Have the weather conditions changed since last recorded?</b>	No
<b>Are you experiencing any odors</b>	No
Stop #17: Intersection of Castlebury Place and Picadilly Place	
	1 flagged
<b>Use map locator to enter lat/long for this observation point.</b>	661 Your Home Away!, Castaic, CA 91384, USA (34.4536497, -118.62767199999998)
<b>Record time at observation point</b>	4 Jan 2024 7:53 AM PST
<b>Record Wind Speed (mph)</b>	7.4
<b>Record Wind Direction</b>	NW
<b>Have the weather conditions changed since last recorded?</b>	No
<b>Are you experiencing any odors</b>	Yes

<b>Description of Odor</b>	Other
<b>Describe "Other" Odor</b>	Saltwater
<b>Intensity of Odor</b>	1 - Very light odor detected
<b>Are any corrective actions needed?</b>	No
Stop #18: Intersection of Gibraltar Lane and Springvale Lane	
<b>Use map locator to enter lat/long for this observation point.</b>	28256 Springvale Ln, Castaic, CA 91384, USA (34.4555485, -118.62855289999997)
<b>Record time at observation point</b>	4 Jan 2024 7:51 AM PST
<b>Record Wind Speed (mph)</b>	8.5
<b>Record Wind Direction</b>	N
<b>Have the weather conditions changed since last recorded?</b>	No
<b>Are you experiencing any odors</b>	No
Stop #19: Intersection of Gibraltar Lane and Cambridge Avenue	
<b>Use map locator to enter lat/long for this observation point.</b>	28003 Gibraltar Ln, Castaic, CA 91384, USA (34.4583288, -118.6270032)
<b>Record time at observation point</b>	4 Jan 2024 7:45 AM PST
<b>Record Wind Speed (mph)</b>	6.7
<b>Record Wind Direction</b>	NW
<b>Have the weather conditions changed since last recorded?</b>	No
<b>Are you experiencing any odors</b>	No
Stop #20: Intersection of Cambridge Avenue and Hasley Canyon Road	
<b>Use map locator to enter lat/long for this observation point.</b>	29619 Newport Pl, Castaic, CA 91384, USA (34.454428199999995, -118.62139669999998)
<b>Record time at observation point</b>	4 Jan 2024 7:12 AM PST

<b>Record Wind Speed (mph)</b>	6.5
<b>Record Wind Direction</b>	NE
<b>Have the weather conditions changed since last recorded?</b>	No
<b>Are you experiencing any odors</b>	No
Stop #21: Intersection of The Old Road and Hillcrest Parkway	
<b>Use map locator to enter lat/long for this observation point.</b>	27602 Iris Pl, Castaic, CA 91384, USA (34.470634499999996, -118.6169297)
<b>Record time at observation point</b>	4 Jan 2024 7:31 AM PST
<b>Record Wind Speed (mph)</b>	3.3
<b>Record Wind Direction</b>	W
<b>Have the weather conditions changed since last recorded?</b>	No
<b>Are you experiencing any odors</b>	No
Stop #22: Intersection of Hillcrest Parkway and Park Vista Drive at Castaic Elementary School	
<b>Use map locator to enter lat/long for this observation point.</b>	28333 Foothill Rd, Castaic, CA 91384, USA (34.4721086, -118.6298747)
<b>Record time at observation point</b>	4 Jan 2024 7:34 AM PST
<b>Record Wind Speed (mph)</b>	6.9
<b>Record Wind Direction</b>	NE
<b>Have the weather conditions changed since last recorded?</b>	No
<b>Are you experiencing any odors</b>	No
Stop #23: Intersection of Creekbed Road and Firebrand Drive	
<b>Use map locator to enter lat/long for this observation point.</b>	22704 Firebrand Dr, Castaic, CA 91384, USA (34.457861199999996, -118.61993810000001)
<b>Record time at observation point</b>	4 Jan 2024 7:38 AM PST



Record Wind Speed (mph)	5.4
Record Wind Direction	NW
Have the weather conditions changed since last recorded?	No
Are you experiencing any odors	No
Stop #24: Intersection of The Old Road and Live Oak Road	
1 flagged	
Use map locator to enter lat/long for this observation point.	29487 The Old Rd, Castaic, CA 91384, USA (34.4528639, -118.61626170000001)
Record time at observation point	4 Jan 2024 7:24 AM PST
Record Wind Speed (mph)	6.3
Record Wind Direction	NE
Have the weather conditions changed since last recorded?	No
Are you experiencing any odors	Yes
Description of Odor	Other
Describe "Other" Odor	Car wash detergent
Intensity of Odor	1 - Very light odor detected
Are any corrective actions needed?	No
Stop #25: Intersection of Live Oak Road and Hidden Trail Road	
Use map locator to enter lat/long for this observation point.	27662 Buckskin Dr, Castaic, CA 91384, USA (34.4501688, -118.61797809999999)
Record time at observation point	4 Jan 2024 7:22 AM PST
Record Wind Speed (mph)	6.3
Record Wind Direction	NE
Have the weather conditions changed since last recorded?	No
Are you experiencing any odors	No

Stop #26: Intersection of Live Oak Elementary School at Saddleridge Way

Use map locator to enter lat/long for this observation point.

27710 Rangewood Rd, Castaic, CA  
91384, USA  
(34.450107599999996,  
-118.61922759999999)

Record time at observation point

4 Jan 2024 7:20 AM PST

Record Wind Speed (mph)

7.8

Record Wind Direction

NE

Have the weather conditions changed since last recorded?

No

Are you experiencing any odors

No

Stop #27: Intersection of Rangewood Road and Buckskin Drive

Use map locator to enter lat/long for this observation point.

29165 Saddleridge Way, Castaic,  
CA 91384, USA  
(34.4491454,  
-118.62033539999999)

Record time at observation point

4 Jan 2024 7:18 AM PST

Record Wind Speed (mph)

6.3

Record Wind Direction

NW

Have the weather conditions changed since last recorded?

No

Are you experiencing any odors

No

Stop #28: Intersection of Quincy Street and Cambridge Avenue

Use map locator to enter lat/long for this observation point.

27803 Quincy St, Castaic, CA  
91384, USA  
(34.453026699999995,  
-118.62002930000001)

Record time at observation point

4 Jan 2024 7:15 AM PST

Record Wind Speed (mph)

8.9

Record Wind Direction

NE

Have the weather conditions changed since last recorded?

No

Are you experiencing any odors

No

Stop #29: Intersection of Hasley Canyon Road and Commerce Center Drive (Santa Clarita Valley International School & Playmakers Preschool)

28040 Hasley Canyon Rd, Castaic,  
CA 91384, USA  
(34.451414799999995,  
-118.6245646)

Use map locator to enter lat/long for this observation point.

Record time at observation point

4 Jan 2024 7:10 AM PST

Record Wind Speed (mph)

5.8

Record Wind Direction

N

Have the weather conditions changed since last recorded?

No

Are you experiencing any odors

No

Stop #30: Intersection of Commerce Center Drive and Witherspoon Parkway

Commerce Center Dr &  
Witherspoon Pky, California  
91355, USA  
(34.445074999999996,  
-118.62639800000001)

Use map locator to enter lat/long for this observation point.

Record time at observation point

4 Jan 2024 7:07 AM PST

Record Wind Speed (mph)

6.5

Record Wind Direction

NW

Have the weather conditions changed since last recorded?

No

Are you experiencing any odors

No

Stop #31: Intersection of Franklin Parkway and driveway leading to the United States Postal Service

28000 Franklin Pkwy, Valencia, CA  
91355, USA  
(34.434883, -118.6274939)

Use map locator to enter lat/long for this observation point.

Record time at observation point

4 Jan 2024 7:03 AM PST

Record Wind Speed (mph)

5.4

Record Wind Direction

NE

<b>Have the weather conditions changed since last recorded?</b>	No
<b>Are you experiencing any odors</b>	No
Stop #32: Intersection of Henry Mayo Drive and Cambridge View Drive, leading into the Valencia Travel Village RV Resort	
<b>Use map locator to enter lat/long for this observation point.</b>	27958-27946 CA-126, Castaic, CA 91384, USA (34.429681099999996, -118.6250687)
<b>Record time at observation point</b>	4 Jan 2024 6:57 AM PST
<b>Record Wind Speed (mph)</b>	7.8
<b>Record Wind Direction</b>	NW
<b>Have the weather conditions changed since last recorded?</b>	No
<b>Are you experiencing any odors</b>	No
Odor Compliance with Stipulated Order for Abatement	
<b>At 3 or more stops have you recorded any Landfill Odor Intensity of 3 (3 - Moderate Odor) or higher?</b>	No

**Recorder Signature**



Julian Jenkins  
4 Jan 2024 8:39 AM PST

---

**Upon completion of this patrol, please check the box to trigger necessary notifications.**

---



# 4050 - Chiquita Odor Patrol Template

Complete

<b>Score</b>	3 / 3 (100%)	<b>Flagged items</b>	4	<b>Actions</b>	0
<b>Conducted on</b>	5 Jan 2024 6:51 AM PST				
<b>Prepared by</b>	Chiquita Landfill				
<b>If the name of the person conducting the Patrol does not appear above, please enter it here:</b>	Julian Jenkins				
<b>What type of patrol is this?</b>	Regular Patrol				
<b>Weather Conditions at the time of patrol.</b>	Partly Cloudy				
<b>Temperature at time of Patrol</b>	40°F Should be between -50°F to 125°F				
<b>I acknowledge that I have not visited the Reaction Area, working face, or other areas where exposed trash or landfill gas odors exist at Chiquita Canyon Landfill within four (4) hours prior to conducting the odor surveillance.</b>	<input checked="" type="checkbox"/>				
<b>I acknowledge that I will assess each Patrol Stop while standing outside of the vehicle.</b>	<input checked="" type="checkbox"/>				

**Flagged items**

4 flagged

Odor Patrol Stops / Stop #6: Intersection of Chiquito Canyon Road and San Martinez Road

**Are you experiencing any odors**

Yes

Odor Patrol Stops / Stop #8: Intersection of Lexington Drive and Morningside Drive

**Are you experiencing any odors**

Yes

Odor Patrol Stops / Stop #12: Intersection of Hunstock Street and Windsor Road

**Are you experiencing any odors**

Yes

Odor Patrol Stops / Stop #26: Intersection of Live Oak Elementary School at Saddleridge Way

**Are you experiencing any odors**

Yes

**Odor Patrol Stops**

4 flagged

Stop #1: Chiquito Canyon Road and Driveway leading to the LA County Fire's Del Valle Regional Training Center

**Use map locator to enter lat/long for this observation point.**28101 Chiquito Canyon Rd,  
Castaic, CA 91384, USA  
(34.4326379, -118.6592577)**Record time at observation point**

5 Jan 2024 8:32 AM PST

**Record Wind Speed (mph)**

2.9

**Record Wind Direction**

N

**Have the weather conditions changed since start of patrol?**

No

**Are you experiencing any odors**

No

Stop #2: Intersection of Chiquito Canyon Road and Lincoln Avenue

**Use map locator to enter lat/long for this observation point.**Chiquito Canyon Rd & Lincoln Ave,  
California 91355, USA  
(34.437901, -118.658324)**Record time at observation point**

5 Jan 2024 8:29 AM PST

**Record Wind Speed (mph)**

1.1

**Record Wind Direction**

SW

**Have the weather conditions changed since last recorded?**

No

**Are you experiencing any odors**

No

Stop #3: Intersection of Lincoln Avenue and Jackson Street

**Use map locator to enter lat/long for this observation point.**28543 Lincoln Ave, Castaic, CA  
91384, USA  
(34.4395774, -118.6561263)**Record time at observation point**

5 Jan 2024 8:27 AM PST

**Record Wind Speed (mph)**

1.3

**Record Wind Direction**

N

**Have the weather conditions changed since last recorded?**

No



<b>Are you experiencing any odors</b>	No
Stop #4: Intersection of Buchanan Way and Chiquito Canyon Road	
<b>Use map locator to enter lat/long for this observation point.</b>	28661 Chiquito Canyon Rd, Castaic, CA 91384, USA (34.4414836, -118.6574114)
<b>Record time at observation point</b>	5 Jan 2024 8:24 AM PST
<b>Record Wind Speed (mph)</b>	0
<b>Have the weather conditions changed since last recorded?</b>	No
<b>Are you experiencing any odors</b>	No
Stop #5: Intersection of Lincoln Avenue and Harding Avenue	
<b>Use map locator to enter lat/long for this observation point.</b>	11629 Daleside Ave, Hawthorne, CA 90250, USA (34.443070999999996, -118.655496)
<b>Record time at observation point</b>	5 Jan 2024 8:22 AM PST
<b>Record Wind Speed (mph)</b>	0.4
<b>Record Wind Direction</b>	NW
<b>Have the weather conditions changed since last recorded?</b>	No
<b>Are you experiencing any odors</b>	No
Stop #6: Intersection of Chiquito Canyon Road and San Martinez Road	
<b>Use map locator to enter lat/long for this observation point.</b>	30006 San Martinez Rd, Val Verde, CA 91384, USA (34.444958299999996, -118.6580404)
<b>Record time at observation point</b>	5 Jan 2024 8:05 AM PST
<b>Record Wind Speed (mph)</b>	2.0
<b>Record Wind Direction</b>	NE
<b>Have the weather conditions changed since last recorded?</b>	No
<b>Are you experiencing any odors</b>	Yes

<b>Description of Odor</b>	Other
<b>Describe "Other" Odor</b>	Burning wood and earthy odor
<b>Intensity of Odor</b>	1 - Very light odor detected
<b>Are any corrective actions needed?</b>	No
Stop #7: Intersection of San Martinez Road and Morningside Drive	
<b>Use map locator to enter lat/long for this observation point.</b>	(34.4463877, -118.6613729)
<b>Record time at observation point</b>	5 Jan 2024 8:07 AM PST
<b>Record Wind Speed (mph)</b>	0
<b>Have the weather conditions changed since last recorded?</b>	No
<b>Are you experiencing any odors</b>	No
Stop #8: Intersection of Lexington Drive and Morningside Drive	
<b>Use map locator to enter lat/long for this observation point.</b>	(34.4483222, -118.6607056)
<b>Record time at observation point</b>	5 Jan 2024 8:09 AM PST
<b>Record Wind Speed (mph)</b>	0
<b>Have the weather conditions changed since last recorded?</b>	No
<b>Are you experiencing any odors</b>	Yes
<b>Description of Odor</b>	Other
<b>Describe "Other" Odor</b>	Residential trash
<b>Intensity of Odor</b>	1 - Very light odor detected
<b>Are any corrective actions needed?</b>	No
Stop #9: Intersection of Val Verde Road and Trellis Road	
<b>Use map locator to enter lat/long for this observation point.</b>	(34.448273, -118.662953)
<b>Record time at observation point</b>	5 Jan 2024 8:12 AM PST
<b>Record Wind Speed (mph)</b>	1.6

<b>Record Wind Direction</b>	E
<b>Have the weather conditions changed since last recorded?</b>	No
<b>Are you experiencing any odors</b>	No
Stop #10: Intersection of San Martinez Road and Euclid Ave.	
<b>Use map locator to enter lat/long for this observation point.</b>	(34.447854, -118.6659515)
<b>Record time at observation point</b>	5 Jan 2024 8:14 AM PST
<b>Record Wind Speed (mph)</b>	0.9
<b>Record Wind Direction</b>	NW
<b>Have the weather conditions changed since last recorded?</b>	No
<b>Are you experiencing any odors</b>	No
Stop #11: Intersection of San Martinez Road and Keningston Road	
<b>Use map locator to enter lat/long for this observation point.</b>	30646 San Martinez Rd, Castaic, CA 91384, USA (34.4482237, -118.67070860000001)
<b>Record time at observation point</b>	5 Jan 2024 8:17 AM PST
<b>Record Wind Speed (mph)</b>	0.9
<b>Record Wind Direction</b>	W
<b>Have the weather conditions changed since last recorded?</b>	No
<b>Are you experiencing any odors</b>	No
Stop #12: Intersection of Hunstock Street and Windsor Road	
<b>Use map locator to enter lat/long for this observation point.</b>	1 flagged (34.4459991, -118.649582)
<b>Record time at observation point</b>	5 Jan 2024 8:01 AM PST
<b>Record Wind Speed (mph)</b>	0.4
<b>Record Wind Direction</b>	SE
<b>Have the weather conditions changed since last recorded?</b>	No

<b>Are you experiencing any odors</b>	Yes
<b>Description of Odor</b>	Other
<b>Describe "Other" Odor</b>	Musty odor, rotting vegetation
<b>Intensity of Odor</b>	1 - Very light odor detected
<b>Are any corrective actions needed?</b>	No
Stop #13: Intersection of Del Valle Road and Silver Street	
<b>Use map locator to enter lat/long for this observation point.</b>	29098 Del Valle Rd Suite E, Val Verde, CA 91384, USA (34.4484511, -118.65538769999999)
<b>Record time at observation point</b>	5 Jan 2024 7:57 AM PST
<b>Record Wind Speed</b>	2.2
<b>Record Wind Direction</b>	SE
<b>Have the weather conditions changed since last recorded?</b>	No
<b>Are you experiencing any odors</b>	No
Stop #14: Intersection of Del Valle Road and Hasley Canyon Road	
<b>Use map locator to enter lat/long for this observation point.</b>	Del Valle Rd & Hasley Canyon Rd, California 91384, USA (34.456818999999996, -118.64180300000001)
<b>Record time at observation point</b>	5 Jan 2024 7:54 AM PST
<b>Record Wind Speed (mph)</b>	1.3
<b>Record Wind Direction</b>	SW
<b>Have the weather conditions changed since last recorded?</b>	No
<b>Are you experiencing any odors</b>	No
Stop #15: Intersection of Hasley Canyon Road and Gibraltar Lane	
<b>Use map locator to enter lat/long for this observation point.</b>	(34.4551383, -118.6335542)

Record time at observation point

5 Jan 2024 7:51 AM PST

Record Wind Speed (mph)

1.8

Record Wind Direction

NW

Have the weather conditions changed since last recorded?

No

Are you experiencing any odors

No

Stop #16: Intersection of Gibraltar Lane and Alton Way

Use map locator to enter lat/long for this observation point.

28340 Alton Way, Castaic, CA  
91384, USA  
(34.4547214, -118.6302393)

Record time at observation point

5 Jan 2024 7:48 AM PST

Record Wind Speed (mph)

1.3

Record Wind Direction

E

Have the weather conditions changed since last recorded?

No

Are you experiencing any odors

No

Stop #17: Intersection of Castlebury Place and Picadilly Place

Use map locator to enter lat/long for this observation point.

661 Your Home Away!, Castaic, CA  
91384, USA  
(34.4536497,  
-118.62767199999998)

Record time at observation point

5 Jan 2024 7:46 AM PST

Record Wind Speed (mph)

0.7

Record Wind Direction

N

Have the weather conditions changed since last recorded?

No

Are you experiencing any odors

No

Stop #18: Intersection of Gibraltar Lane and Springvale Lane

Use map locator to enter lat/long for this observation point.

(34.4556509, -118.628537)

Record time at observation point

5 Jan 2024 7:44 AM PST

Record Wind Speed (mph)

0

<b>Have the weather conditions changed since last recorded?</b>	No
<b>Are you experiencing any odors</b>	No
Stop #19: Intersection of Gibraltar Lane and Cambridge Avenue	
<b>Use map locator to enter lat/long for this observation point.</b>	28003 Gibraltar Ln, Castaic, CA 91384, USA (34.4583288, -118.6270032)
<b>Record time at observation point</b>	5 Jan 2024 7:42 AM PST
<b>Record Wind Speed (mph)</b>	0.2
<b>Record Wind Direction</b>	S
<b>Have the weather conditions changed since last recorded?</b>	No
<b>Are you experiencing any odors</b>	No
Stop #20: Intersection of Cambridge Avenue and Hasley Canyon Road	
<b>Use map locator to enter lat/long for this observation point.</b>	29619 Newport Pl, Castaic, CA 91384, USA (34.454428199999995, -118.62139669999998)
<b>Record time at observation point</b>	5 Jan 2024 7:17 AM PST
<b>Record Wind Speed (mph)</b>	2.5
<b>Record Wind Direction</b>	NW
<b>Have the weather conditions changed since last recorded?</b>	No
<b>Are you experiencing any odors</b>	No
Stop #21: Intersection of The Old Road and Hillcrest Parkway	
<b>Use map locator to enter lat/long for this observation point.</b>	The Old Rd & Hillcrest Pky, California 91384, USA (34.470033, -118.61671299999998)
<b>Record time at observation point</b>	5 Jan 2024 7:36 AM PST
<b>Record Wind Speed (mph)</b>	2.7
<b>Record Wind Direction</b>	NE

<b>Have the weather conditions changed since last recorded?</b>	No
<b>Are you experiencing any odors</b>	No
Stop #22: Intersection of Hillcrest Parkway and Park Vista Drive at Castaic Elementary School	
<b>Use map locator to enter lat/long for this observation point.</b>	30455 Park Vista Dr, Castaic, CA 91384, USA (34.472168100000005, -118.6304217)
<b>Record time at observation point</b>	5 Jan 2024 7:32 AM PST
<b>Record Wind Speed (mph)</b>	0.7
<b>Record Wind Direction</b>	NW
<b>Have the weather conditions changed since last recorded?</b>	No
<b>Are you experiencing any odors</b>	No
Stop #23: Intersection of Creekbed Road and Firebrand Drive	
<b>Use map locator to enter lat/long for this observation point.</b>	27704 Firebrand Dr, Castaic, CA 91384, USA (34.457861199999996, -118.61993810000001)
<b>Record time at observation point</b>	5 Jan 2024 7:39 AM PST
<b>Record Wind Speed (mph)</b>	0.4
<b>Record Wind Direction</b>	SE
<b>Have the weather conditions changed since last recorded?</b>	No
<b>Are you experiencing any odors</b>	No
Stop #24: Intersection of The Old Road and Live Oak Road	
<b>Use map locator to enter lat/long for this observation point.</b>	29487 The Old Rd, Castaic, CA 91384, USA (34.4528639, -118.61626170000001)
<b>Record time at observation point</b>	5 Jan 2024 7:27 AM PST
<b>Record Wind Speed (mph)</b>	0
<b>Have the weather conditions changed since last recorded?</b>	No

<b>Are you experiencing any odors</b>	No
Stop #25: Intersection of Live Oak Road and Hidden Trail Road	
<b>Use map locator to enter lat/long for this observation point.</b>	27662 Buckskin Dr, Castaic, CA 91384, USA (34.4501688, -118.61797809999999)
<b>Record time at observation point</b>	5 Jan 2024 7:25 AM PST
<b>Record Wind Speed (mph)</b>	0.9
<b>Record Wind Direction</b>	SE
<b>Have the weather conditions changed since last recorded?</b>	No
<b>Are you experiencing any odors</b>	No
Stop #26: Intersection of Live Oak Elementary School at Saddleridge Way	
<b>Use map locator to enter lat/long for this observation point.</b>	27710 Rangewood Rd, Castaic, CA 91384, USA (34.450107599999996, -118.61922759999999)
<b>Record time at observation point</b>	5 Jan 2024 7:23 AM PST
<b>Record Wind Speed (mph)</b>	0
<b>Have the weather conditions changed since last recorded?</b>	No
<b>Are you experiencing any odors</b>	Yes
<b>Description of Odor</b>	Other
<b>Describe "Other" Odor</b>	Residential trash
<b>Intensity of Odor</b>	1 - Very light odor detected
<b>Are any corrective actions needed?</b>	No
Stop #27: Intersection of Rangewood Road and Buckskin Drive	
<b>Use map locator to enter lat/long for this observation point.</b>	29165 Saddleridge Way, Castaic, CA 91384, USA (34.4491454, -118.62033539999999)
<b>Record time at observation point</b>	5 Jan 2024 7:21 AM PST



<b>Record Wind Speed (mph)</b>	0
<b>Have the weather conditions changed since last recorded?</b>	No
<b>Are you experiencing any odors</b>	No
Stop #28: Intersection of Quincy Street and Cambridge Avenue	
<b>Use map locator to enter lat/long for this observation point.</b>	27803 Quincy St, Castaic, CA 91384, USA (34.453026699999995, -118.62002930000001)
<b>Record time at observation point</b>	5 Jan 2024 7:18 AM PST
<b>Record Wind Speed (mph)</b>	1.3
<b>Record Wind Direction</b>	N
<b>Have the weather conditions changed since last recorded?</b>	No
<b>Are you experiencing any odors</b>	No
Stop #29: Intersection of Hasley Canyon Road and Commerce Center Drive (Santa Clarita Valley International School & Playmakers Preschool)	
<b>Use map locator to enter lat/long for this observation point.</b>	28040 Hasley Canyon Rd, Castaic, CA 91384, USA (34.451414799999995, -118.6245646)
<b>Record time at observation point</b>	5 Jan 2024 7:14 AM PST
<b>Record Wind Speed (mph)</b>	0.4
<b>Record Wind Direction</b>	SW
<b>Have the weather conditions changed since last recorded?</b>	No
<b>Are you experiencing any odors</b>	No
Stop #30: Intersection of Commerce Center Drive and Witherspoon Parkway	
<b>Use map locator to enter lat/long for this observation point.</b>	Commerce Center Dr & Witherspoon Pky, California 91355, USA (34.445074999999996, -118.62639800000001)
<b>Record time at observation point</b>	5 Jan 2024 7:11 AM PST

<b>Record Wind Speed (mph)</b>	1.1
<b>Record Wind Direction</b>	SW
<b>Have the weather conditions changed since last recorded?</b>	No
<b>Are you experiencing any odors</b>	No
Stop #31: Intersection of Franklin Parkway and driveway leading to the United States Postal Service	
<b>Use map locator to enter lat/long for this observation point.</b>	28000 Franklin Pkwy, Valencia, CA 91355, USA (34.4352261, -118.62850189999997)
<b>Record time at observation point</b>	5 Jan 2024 7:08 AM PST
<b>Record Wind Speed (mph)</b>	1.1
<b>Record Wind Direction</b>	NE
<b>Have the weather conditions changed since last recorded?</b>	No
<b>Are you experiencing any odors</b>	No
Stop #32: Intersection of Henry Mayo Drive and Cambridge View Drive, leading into the Valencia Travel Village RV Resort	
<b>Use map locator to enter lat/long for this observation point.</b>	CA-126, Castaic, CA 91384, USA (34.4293868, -118.62566710000002)
<b>Record time at observation point</b>	5 Jan 2024 7:03 AM PST
<b>Record Wind Speed (mph)</b>	4.7
<b>Record Wind Direction</b>	NE
<b>Have the weather conditions changed since last recorded?</b>	No
<b>Are you experiencing any odors</b>	No
Odor Compliance with Stipulated Order for Abatement	
<b>At 3 or more stops have you recorded any Landfill Odor Intensity of 3 (3 - Moderate Odor) or higher?</b>	No

**Recorder Signature**



Julian Jenkins  
5 Jan 2024 8:33 AM PST

---

**Upon completion of this patrol, please check the box to trigger necessary notifications.**

# 4050 - Chiquita Odor Patrol Template

Complete

<b>Score</b>	3 / 3 (100%)	<b>Flagged items</b>	6	<b>Actions</b>	0
<b>Conducted on</b>	5 Jan 2024 7:35 PM PST				
<b>Prepared by</b>	Chiquita Landfill				
<b>If the name of the person conducting the Patrol does not appear above, please enter it here:</b>	Nicolas and Adrian				
<b>What type of patrol is this?</b>	Regular Patrol				
<b>Weather Conditions at the time of patrol.</b>	Partly Cloudy				
<b>Temperature at time of Patrol</b>	48°F Should be between -50°F to 125°F				
<b>I acknowledge that I have not visited the Reaction Area, working face, or other areas where exposed trash or landfill gas odors exist at Chiquita Canyon Landfill within four (4) hours prior to conducting the odor surveillance.</b>	<input checked="" type="checkbox"/>				
<b>I acknowledge that I will assess each Patrol Stop while standing outside of the vehicle.</b>	<input checked="" type="checkbox"/>				

**Flagged items**

6 flagged

Odor Patrol Stops / Stop #29: Intersection of Hasley Canyon Road and Commerce Center Drive (Santa Clarita Valley International School & Playmakers Preschool)

**Are you experiencing any odors**

Yes

Odor Patrol Stops / Stop #29: Intersection of Hasley Canyon Road and Commerce Center Drive (Santa Clarita Valley International School & Playmakers Preschool)

**Intensity of Odor**

3 - Moderate Odor

Odor Patrol Stops / Stop #30: Intersection of Commerce Center Drive and Witherspoon Parkway

**Are you experiencing any odors**

Yes

Odor Patrol Stops / Stop #31: Intersection of Franklin Parkway and driveway leading to the United States Postal Service

**Are you experiencing any odors**

Yes

Odor Patrol Stops / Stop #31: Intersection of Franklin Parkway and driveway leading to the United States Postal Service

**Intensity of Odor**

3 - Moderate Odor

Odor Patrol Stops / Stop #32: Intersection of Henry Mayo Drive and Cambridge View Drive, leading into the Valencia Travel Village RV Resort

**Are you experiencing any odors**

Yes

**Odor Patrol Stops**

6 flagged

Stop #1: Chiquito Canyon Road and Driveway leading to the LA County Fire's Del Valle Regional Training Center

**Use map locator to enter lat/long for this observation point.**

(34.4329181, -118.6591154)

**Record time at observation point**

5 Jan 2024 7:39 PM PST

**Record Wind Speed (mph)**

0.4

**Record Wind Direction**

SW

**Have the weather conditions changed since start of patrol?**

No

**Are you experiencing any odors**

No

Stop #2: Intersection of Chiquito Canyon Road and Lincoln Avenue

**Use map locator to enter lat/long for this observation point.**28464 Chiquito Canyon Rd,  
Castaic, CA 91384, USA  
(34.438305899999996,  
-118.65799469999999)**Record time at observation point**

5 Jan 2024 7:40 PM PST

**Record Wind Speed (mph)**

0

**Have the weather conditions changed since last recorded?**

No

**Are you experiencing any odors**

No

Stop #3: Intersection of Lincoln Avenue and Jackson Street

**Use map locator to enter lat/long for this observation point.**

(34.4394379, -118.6558284)

**Record time at observation point**

5 Jan 2024 7:42 PM PST

**Record Wind Speed (mph)**

0

**Have the weather conditions changed since last recorded?**

No

**Are you experiencing any odors**

No

Stop #4: Intersection of Buchanan Way and Chiquito Canyon Road

**Use map locator to enter lat/long for this observation point.**30014 Madison Way, Castaic, CA  
91384, USA

(34.442187700000005,  
-118.65758459999999)

**Record time at observation point**

5 Jan 2024 7:44 PM PST

**Record Wind Speed (mph)**

0

**Have the weather conditions changed since last recorded?**

No

**Are you experiencing any odors**

No

Stop #5: Intersection of Lincoln Avenue and Harding Avenue

**Use map locator to enter lat/long for this observation point.**

11629 Daleside Ave, Hawthorne,  
CA 90250, USA  
(34.443070999999996,  
-118.655496)

**Record time at observation point**

5 Jan 2024 7:43 PM PST

**Record Wind Speed (mph)**

0.2

**Record Wind Direction**

S

**Have the weather conditions changed since last recorded?**

No

**Are you experiencing any odors**

No

Stop #6: Intersection of Chiquito Canyon Road and San  
Martinez Road

**Use map locator to enter lat/long for this observation point.**

Chiquito Canyon Rd & Taylor St,  
Val Verde, CA 91384, USA  
(34.443413,  
-118.65728299999999)

**Record time at observation point**

5 Jan 2024 7:45 PM PST

**Record Wind Speed (mph)**

0

**Have the weather conditions changed since last recorded?**

No

**Are you experiencing any odors**

No

Stop #7: Intersection of San Martinez Road and Morningside  
Drive

**Use map locator to enter lat/long for this observation point.**

(34.4463131, -118.6613319)

**Record time at observation point**

5 Jan 2024 7:46 PM PST

<b>Record Wind Speed (mph)</b>	0.2
<b>Record Wind Direction</b>	N
<b>Have the weather conditions changed since last recorded?</b>	No
<b>Are you experiencing any odors</b>	No
Stop #8: Intersection of Lexington Drive and Morningside Drive	
<b>Use map locator to enter lat/long for this observation point.</b>	(34.4472796, -118.6609405)
<b>Record time at observation point</b>	5 Jan 2024 7:47 PM PST
<b>Record Wind Speed (mph)</b>	0.9
<b>Record Wind Direction</b>	N
<b>Have the weather conditions changed since last recorded?</b>	No
<b>Are you experiencing any odors</b>	No
Stop #9: Intersection of Val Verde Road and Trellis Road	
<b>Use map locator to enter lat/long for this observation point.</b>	(34.4482517, -118.6628822)
<b>Record time at observation point</b>	5 Jan 2024 7:47 PM PST
<b>Record Wind Speed (mph)</b>	1.8
<b>Record Wind Direction</b>	N
<b>Have the weather conditions changed since last recorded?</b>	No
<b>Are you experiencing any odors</b>	No
Stop #10: Intersection of San Martinez Road and Euclid Ave.	
<b>Use map locator to enter lat/long for this observation point.</b>	(34.4478422, -118.6655582)
<b>Record time at observation point</b>	5 Jan 2024 7:48 PM PST
<b>Record Wind Speed (mph)</b>	0.2
<b>Record Wind Direction</b>	W
<b>Have the weather conditions changed since last recorded?</b>	No



**Are you experiencing any odors**

No

Stop #11: Intersection of San Martinez Road and Keningston Road

**Use map locator to enter lat/long for this observation point.**

(34.4483726, -118.6692414)

**Record time at observation point**

5 Jan 2024 7:50 PM PST

**Record Wind Speed (mph)**

2.0

**Record Wind Direction**

E

**Have the weather conditions changed since last recorded?**

No

**Are you experiencing any odors**

No

Stop #12: Intersection of Hunstock Street and Windsor Road

**Use map locator to enter lat/long for this observation point.**

(34.4460547, -118.6495096)

**Record time at observation point**

5 Jan 2024 7:53 PM PST

**Record Wind Speed (mph)**

1.6

**Record Wind Direction**

N

**Have the weather conditions changed since last recorded?**

No

**Are you experiencing any odors**

No

Stop #13: Intersection of Del Valle Road and Silver Street

**Use map locator to enter lat/long for this observation point.**

29751 Cromwell Ave, Castaic, CA  
91384, USA  
(34.447392199999996,  
-118.6552604)

**Record time at observation point**

5 Jan 2024 7:55 PM PST

**Record Wind Speed**

3.6

**Record Wind Direction**

S

**Have the weather conditions changed since last recorded?**

No

**Are you experiencing any odors**

No

Stop #14: Intersection of Del Valle Road and Hasley Canyon

Road

Use map locator to enter lat/long for this observation point.

Del Valle Rd & Hasley Canyon Rd,  
California 91355, USA  
(34.456905,  
-118.64146400000001)

Record time at observation point

5 Jan 2024 7:57 PM PST

Record Wind Speed (mph)

1.8

Record Wind Direction

NE

Have the weather conditions changed since last recorded?

No

Are you experiencing any odors

No

Stop #15: Intersection of Hasley Canyon Road and Gibraltar Lane

Use map locator to enter lat/long for this observation point.

28606 Hasley Canyon Rd, Castaic,  
CA 91384, USA  
(34.4549697, -118.6351624)

Record time at observation point

5 Jan 2024 7:58 PM PST

Record Wind Speed (mph)

1.1

Record Wind Direction

NE

Have the weather conditions changed since last recorded?

No

Are you experiencing any odors

No

Stop #16: Intersection of Gibraltar Lane and Alton Way

Use map locator to enter lat/long for this observation point.

28341 Alton Way, Castaic, CA  
91384, USA  
(34.454834999999996,  
-118.62971519999999)

Record time at observation point

5 Jan 2024 7:59 PM PST

Record Wind Speed (mph)

2.0

Record Wind Direction

S

Have the weather conditions changed since last recorded?

No

Are you experiencing any odors

No

Stop #17: Intersection of Castlebury Place and Picadilly Place

Use map locator to enter lat/long for this observation point.

28205 Alton Way, Castaic, CA  
91384, USA  
(34.4530959,  
-118.62780079999999)

Record time at observation point

5 Jan 2024 8:00 PM PST

Record Wind Speed (mph)

1.1

Record Wind Direction

S

Have the weather conditions changed since last recorded?

No

Are you experiencing any odors

No

Stop #18: Intersection of Gibraltar Lane and Springvale Lane

Use map locator to enter lat/long for this observation point.

28235 Springvale Ln, Castaic, CA  
91384, USA  
(34.455745799999995,  
-118.62777809999999)

Record time at observation point

5 Jan 2024 8:01 PM PST

Record Wind Speed (mph)

5.4

Record Wind Direction

SE

Have the weather conditions changed since last recorded?

No

Are you experiencing any odors

No

Stop #19: Intersection of Gibraltar Lane and Cambridge Avenue

Use map locator to enter lat/long for this observation point.

28003 Gibraltar Ln, Castaic, CA  
91384, USA  
(34.4583288, -118.6270032)

Record time at observation point

5 Jan 2024 8:01 PM PST

Record Wind Speed (mph)

2.5

Record Wind Direction

N

Have the weather conditions changed since last recorded?

No

Are you experiencing any odors

No

Stop #20: Intersection of Cambridge Avenue and Hasley Canyon Road

29615 Cambridge Ave, Castaic, CA  
91384, USA  
(34.4551637,  
-118.62194369999999)

Use map locator to enter lat/long for this observation point.

Record time at observation point

5 Jan 2024 8:03 PM PST

Record Wind Speed (mph)

0

Have the weather conditions changed since last recorded?

No

Are you experiencing any odors

No

Stop #21: Intersection of The Old Road and Hillcrest Parkway

The Old Rd & Hillcrest Pky,  
California 91384, USA  
(34.470033,  
-118.61671299999998)

Use map locator to enter lat/long for this observation point.

Record time at observation point

5 Jan 2024 8:07 PM PST

Record Wind Speed (mph)

0.9

Record Wind Direction

W

Have the weather conditions changed since last recorded?

No

Are you experiencing any odors

No

Stop #22: Intersection of Hillcrest Parkway and Park Vista Drive at Castaic Elementary School

30455 Park Vista Dr, Castaic, CA  
91384, USA  
(34.472168100000005,  
-118.6304217)

Use map locator to enter lat/long for this observation point.

Record time at observation point

5 Jan 2024 8:10 PM PST

Record Wind Speed (mph)

7.8

Record Wind Direction

SW

Have the weather conditions changed since last recorded?

No

Are you experiencing any odors

No

Stop #23: Intersection of Creekbed Road and Firebrand Drive

27703 Firebrand Dr, Castaic, CA  
91384, USA  
(34.4582092,  
-118.61966460000001)

Use map locator to enter lat/long for this observation point.

Record time at observation point

5 Jan 2024 8:03 PM PST

Record Wind Speed (mph)

3.8

Record Wind Direction

SE

Have the weather conditions changed since last recorded?

No

Are you experiencing any odors

No

Stop #24: Intersection of The Old Road and Live Oak Road

27305 Live Oak Rd, Castaic, CA  
91384, USA  
(34.453375,  
-118.61646859999999)

Use map locator to enter lat/long for this observation point.

Record time at observation point

5 Jan 2024 8:27 PM PST

Record Wind Speed (mph)

0.2

Record Wind Direction

S

Have the weather conditions changed since last recorded?

No

Are you experiencing any odors

No

Stop #25: Intersection of Live Oak Road and Hidden Trail Road

27704 Buckskin Dr, Castaic, CA  
91384, USA  
(34.4498606, -118.6182516)

Use map locator to enter lat/long for this observation point.

Record time at observation point

5 Jan 2024 8:28 PM PST

Record Wind Speed (mph)

0.9

Record Wind Direction

S

Have the weather conditions changed since last recorded?

No

Are you experiencing any odors

No

Stop #26: Intersection of Live Oak Elementary School at Saddleridge Way

27710 Rangewood Rd, Castaic, CA  
91384, USA  
(34.450107599999996,  
-118.61922759999999)

Use map locator to enter lat/long for this observation point.

Record time at observation point

5 Jan 2024 8:28 PM PST

Record Wind Speed (mph)

3.1

Record Wind Direction

SW

Have the weather conditions changed since last recorded?

No

Are you experiencing any odors

No

Stop #27: Intersection of Rangewood Road and Buckskin Drive

29165 Saddleridge Way, Castaic,  
CA 91384, USA  
(34.4491454,  
-118.62033539999999)

Use map locator to enter lat/long for this observation point.

Record time at observation point

5 Jan 2024 8:29 PM PST

Record Wind Speed (mph)

2.0

Record Wind Direction

S

Have the weather conditions changed since last recorded?

No

Are you experiencing any odors

No

Stop #28: Intersection of Quincy Street and Cambridge Avenue

27807 Quincy St, Castaic, CA  
91384, USA  
(34.4529521, -118.620166)

Use map locator to enter lat/long for this observation point.

Record time at observation point

5 Jan 2024 8:30 PM PST

Record Wind Speed (mph)

2.3

Record Wind Direction

NE

Have the weather conditions changed since last recorded?

No

Are you experiencing any odors

No

Stop #29: Intersection of Hasley Canyon Road and Commerce Center Drive (Santa Clarita Valley International School & Playmakers Preschool)

2 flagged

Use map locator to enter lat/long for this observation point.

(34.4508785, -118.6250799)

Record time at observation point

5 Jan 2024 8:33 PM PST

Record Wind Speed (mph)

1.8

Record Wind Direction

W

Have the weather conditions changed since last recorded?

No

Are you experiencing any odors

Yes

Description of Odor

Landfill Gas

Intensity of Odor

3 - Moderate Odor

Are any corrective actions needed?

No

Stop #30: Intersection of Commerce Center Drive and Witherspoon Parkway

1 flagged

Use map locator to enter lat/long for this observation point.

Commerce Center Dr &  
Witherspoon Pky, California  
91384, USA  
(34.445912, -118.626105)

Record time at observation point

5 Jan 2024 8:34 PM PST

Record Wind Speed (mph)

1.8

Record Wind Direction

N

Have the weather conditions changed since last recorded?

No

Are you experiencing any odors

Yes

Description of Odor

Landfill Gas

Intensity of Odor

2 - Light odor detected

Are any corrective actions needed?

No

Stop #31: Intersection of Franklin Parkway and driveway leading to the United States Postal Service

2 flagged

28000 Franklin Pkwy, Valencia, CA

Use map locator to enter lat/long for this observation point.

91355, USA  
(34.4352261,  
-118.62850189999997)

Record time at observation point

5 Jan 2024 8:36 PM PST

Record Wind Speed (mph)

0.3

Record Wind Direction

SE

Have the weather conditions changed since last recorded?

No

Are you experiencing any odors

Yes

Description of Odor

Landfill Gas

Intensity of Odor

3 - Moderate Odor

Are any corrective actions needed?

No

Stop #32: Intersection of Henry Mayo Drive and Cambridge View Drive, leading into the Valencia Travel Village RV Resort

1 flagged

Use map locator to enter lat/long for this observation point.

Cambridge View Dr, Valencia, CA  
91355, USA  
(34.429392359300984,  
-118.62508982419966)

Record time at observation point

5 Jan 2024 8:40 PM PST

Record Wind Speed (mph)

1.3

Record Wind Direction

W

Have the weather conditions changed since last recorded?

No

Are you experiencing any odors

Yes

Description of Odor

Landfill Waste/Trash

Intensity of Odor

2 - Light odor detected

Are any corrective actions needed?

No

Odor Compliance with Stipulated Order for Abatement

At 3 or more stops have you recorded any Landfill Odor Intensity of 3 (3 - Moderate Odor) or higher?

No



**Recorder Signature**

A handwritten signature in black ink, consisting of a stylized, cursive 'N' followed by a smaller, less distinct mark.

nicolas and adrian  
5 Jan 2024 8:41 PM PST

---

**Upon completion of this patrol, please check the box to trigger necessary notifications.**

---



# 4050 - Chiquita Odor Patrol Template

Complete

<b>Score</b>	3 / 3 (100%)	<b>Flagged items</b>	7	<b>Actions</b>	0
<b>Conducted on</b>	6 Jan 2024 8:03 PM PST				
<b>Prepared by</b>	Chiquita Landfill				
<b>If the name of the person conducting the Patrol does not appear above, please enter it here:</b>	Adrian and Nicolas				
<b>What type of patrol is this?</b>	Regular Patrol				
<b>Weather Conditions at the time of patrol.</b>	Partly Cloudy				
<b>Temperature at time of Patrol</b>	55°F Should be between -50°F to 125°F				
<b>I acknowledge that I have not visited the Reaction Area, working face, or other areas where exposed trash or landfill gas odors exist at Chiquita Canyon Landfill within four (4) hours prior to conducting the odor surveillance.</b>	<input checked="" type="checkbox"/>				
<b>I acknowledge that I will assess each Patrol Stop while standing outside of the vehicle.</b>	<input checked="" type="checkbox"/>				

**Flagged items**

7 flagged

Odor Patrol Stops / Stop #25: Intersection of Live Oak Road and Hidden Trail Road

**Are you experiencing any odors**

Yes

Odor Patrol Stops / Stop #26: Intersection of Live Oak Elementary School at Saddleridge Way

**Are you experiencing any odors**

Yes

Odor Patrol Stops / Stop #27: Intersection of Rangewood Road and Buckskin Drive

**Are you experiencing any odors**

Yes

Odor Patrol Stops / Stop #28: Intersection of Quincy Street and Cambridge Avenue

**Are you experiencing any odors**

Yes

Odor Patrol Stops / Stop #29: Intersection of Hasley Canyon Road and Commerce Center Drive (Santa Clarita Valley International School &amp; Playmakers Preschool)

**Are you experiencing any odors**

Yes

Odor Patrol Stops / Stop #30: Intersection of Commerce Center Drive and Witherspoon Parkway

**Are you experiencing any odors**

Yes

Odor Patrol Stops / Stop #30: Intersection of Commerce Center Drive and Witherspoon Parkway

**Intensity of Odor**

3 - Moderate Odor

**Odor Patrol Stops**

7 flagged

Stop #1: Chiquito Canyon Road and Driveway leading to the LA County Fire's Del Valle Regional Training Center

**Use map locator to enter lat/long for this observation point.**28101 Chiquito Canyon Rd,  
Castaic, CA 91384, USA  
(34.4317609, -118.6589423)**Record time at observation point**

6 Jan 2024 8:07 PM PST

**Record Wind Speed (mph)**

.7

**Record Wind Direction**

SE

**Have the weather conditions changed since start of patrol?**

No

**Are you experiencing any odors**

No

Stop #2: Intersection of Chiquito Canyon Road and Lincoln Avenue

**Use map locator to enter lat/long for this observation point.**Chiquito Canyon Rd & Lincoln Ave,  
California 91355, USA  
(34.437901, -118.658324)**Record time at observation point**

6 Jan 2024 8:09 PM PST

**Record Wind Speed (mph)**

3.6

**Record Wind Direction**

N

**Have the weather conditions changed since last recorded?**

No

**Are you experiencing any odors**

No

Stop #3: Intersection of Lincoln Avenue and Jackson Street

**Use map locator to enter lat/long for this observation point.**

(34.4395684, -118.6558985)

**Record time at observation point**

6 Jan 2024 8:11 PM PST

**Record Wind Speed (mph)**

1.8

**Record Wind Direction**

E

**Have the weather conditions changed since last recorded?**

No

**Are you experiencing any odors**

No

Stop #4: Intersection of Buchanan Way and Chiquito Canyon Road

30008 Buchanan Way, Castaic, CA  
91384, USA  
(34.4416592,  
-118.65763009999999)

Use map locator to enter lat/long for this observation point.

Record time at observation point

6 Jan 2024 8:13 PM PST

Record Wind Speed (mph)

4.1

Record Wind Direction

N

Have the weather conditions changed since last recorded?

No

Are you experiencing any odors

No

Stop #5: Intersection of Lincoln Avenue and Harding Avenue

11629 Daleside Ave, Hawthorne,  
CA 90250, USA  
(34.443070999999996,  
-118.655496)

Use map locator to enter lat/long for this observation point.

Record time at observation point

6 Jan 2024 8:12 PM PST

Record Wind Speed (mph)

2.9

Record Wind Direction

N

Have the weather conditions changed since last recorded?

No

Are you experiencing any odors

No

Stop #6: Intersection of Chiquito Canyon Road and San Martinez Road

Use map locator to enter lat/long for this observation point.

(34.4449258, -118.657699)

Record time at observation point

6 Jan 2024 8:15 PM PST

Record Wind Speed (mph)

0

Have the weather conditions changed since last recorded?

No

Are you experiencing any odors

No

Stop #7: Intersection of San Martinez Road and Morningside Drive

**Use map locator to enter lat/long for this observation point.** (34.4466564, -118.6611132)

**Record time at observation point** 6 Jan 2024 8:16 PM PST

**Record Wind Speed (mph)** 2.5

**Record Wind Direction** NE

**Have the weather conditions changed since last recorded?** No

**Are you experiencing any odors** No

Stop #8: Intersection of Lexington Drive and Morningside Drive

**Use map locator to enter lat/long for this observation point.** (34.4483267, -118.6606786)

**Record time at observation point** 6 Jan 2024 8:17 PM PST

**Record Wind Speed (mph)** 2.5

**Record Wind Direction** N

**Have the weather conditions changed since last recorded?** No

**Are you experiencing any odors** No

Stop #9: Intersection of Val Verde Road and Trellis Road

**Use map locator to enter lat/long for this observation point.** (34.4480562, -118.6628955)

**Record time at observation point** 6 Jan 2024 8:19 PM PST

**Record Wind Speed (mph)** .2

**Record Wind Direction** S

**Have the weather conditions changed since last recorded?** No

**Are you experiencing any odors** No

Stop #10: Intersection of San Martinez Road and Euclid Ave.

**Use map locator to enter lat/long for this observation point.** (34.4479347, -118.6658554)

**Record time at observation point** 6 Jan 2024 8:21 PM PST

**Record Wind Speed (mph)** 4.9

<b>Record Wind Direction</b>	E
<b>Have the weather conditions changed since last recorded?</b>	No
<b>Are you experiencing any odors</b>	No
Stop #11: Intersection of San Martinez Road and Keningston Road	
<b>Use map locator to enter lat/long for this observation point.</b>	30646 San Martinez Rd, Castaic, CA 91384, USA (34.4482237, -118.67070860000001)
<b>Record time at observation point</b>	6 Jan 2024 8:22 PM PST
<b>Record Wind Speed (mph)</b>	7.8
<b>Record Wind Direction</b>	E
<b>Have the weather conditions changed since last recorded?</b>	No
<b>Are you experiencing any odors</b>	No
Stop #12: Intersection of Hunstock Street and Windsor Road	
<b>Use map locator to enter lat/long for this observation point.</b>	(34.4459354, -118.6495439)
<b>Record time at observation point</b>	6 Jan 2024 8:26 PM PST
<b>Record Wind Speed (mph)</b>	.9
<b>Record Wind Direction</b>	S
<b>Have the weather conditions changed since last recorded?</b>	No
<b>Are you experiencing any odors</b>	No
Stop #13: Intersection of Del Valle Road and Silver Street	
<b>Use map locator to enter lat/long for this observation point.</b>	(34.448473, -118.6553419)
<b>Record time at observation point</b>	6 Jan 2024 8:29 PM PST
<b>Record Wind Speed</b>	4
<b>Record Wind Direction</b>	N
<b>Have the weather conditions changed since last recorded?</b>	No

**Are you experiencing any odors**

No

Stop #14: Intersection of Del Valle Road and Hasley Canyon Road

**Use map locator to enter lat/long for this observation point.**

Del Valle Rd & Hasley Canyon Rd,  
California 91355, USA  
(34.456905,  
-118.64146400000001)

**Record time at observation point**

6 Jan 2024 8:32 PM PST

**Record Wind Speed (mph)**

.7

**Record Wind Direction**

N

**Have the weather conditions changed since last recorded?**

No

**Are you experiencing any odors**

No

Stop #15: Intersection of Hasley Canyon Road and Gibraltar Lane

**Use map locator to enter lat/long for this observation point.**

(34.4551526, -118.6334075)

**Record time at observation point**

6 Jan 2024 8:33 PM PST

**Record Wind Speed (mph)**

.2

**Record Wind Direction**

N

**Have the weather conditions changed since last recorded?**

No

**Are you experiencing any odors**

No

Stop #16: Intersection of Gibraltar Lane and Alton Way

**Use map locator to enter lat/long for this observation point.**

(34.4548419, -118.630398)

**Record time at observation point**

6 Jan 2024 8:35 PM PST

**Record Wind Speed (mph)**

1.1

**Record Wind Direction**

E

**Have the weather conditions changed since last recorded?**

No

**Are you experiencing any odors**

No



Stop #17: Intersection of Castlebury Place and Picadilly Place

Use map locator to enter lat/long for this observation point.

661 Your Home Away!, Castaic, CA  
91384, USA  
(34.4536497,  
-118.62767199999998)

Record time at observation point

6 Jan 2024 8:36 PM PST

Record Wind Speed (mph)

.2

Record Wind Direction

NE

Have the weather conditions changed since last recorded?

No

Are you experiencing any odors

No

Stop #18: Intersection of Gibraltar Lane and Springvale Lane

Use map locator to enter lat/long for this observation point.

28223 Gibraltar Ln, Castaic, CA  
91384, USA  
(34.455888099999996,  
-118.62878079999999)

Record time at observation point

6 Jan 2024 8:38 PM PST

Record Wind Speed (mph)

.7

Record Wind Direction

W

Have the weather conditions changed since last recorded?

No

Are you experiencing any odors

No

Stop #19: Intersection of Gibraltar Lane and Cambridge Avenue

Use map locator to enter lat/long for this observation point.

28003 Gibraltar Ln, Castaic, CA  
91384, USA  
(34.4583288, -118.6270032)

Record time at observation point

6 Jan 2024 8:39 PM PST

Record Wind Speed (mph)

2

Record Wind Direction

E

Have the weather conditions changed since last recorded?

No

Are you experiencing any odors

No

Stop #20: Intersection of Cambridge Avenue and Hasley Canyon Road

29615 Cambridge Ave, Castaic, CA  
91384, USA  
(34.4551637,  
-118.62194369999999)

Use map locator to enter lat/long for this observation point.

Record time at observation point

6 Jan 2024 8:40 PM PST

Record Wind Speed (mph)

1.1

Record Wind Direction

E

Have the weather conditions changed since last recorded?

No

Are you experiencing any odors

No

Stop #21: Intersection of The Old Road and Hillcrest Parkway

27618 Iris Pl, Castaic, CA 91384,  
USA  
(34.470717199999996,  
-118.61738550000001)

Use map locator to enter lat/long for this observation point.

Record time at observation point

6 Jan 2024 8:45 PM PST

Record Wind Speed (mph)

1.1

Record Wind Direction

E

Have the weather conditions changed since last recorded?

No

Are you experiencing any odors

No

Stop #22: Intersection of Hillcrest Parkway and Park Vista Drive at Castaic Elementary School

30455 Park Vista Dr, Castaic, CA  
91384, USA  
(34.472168100000005,  
-118.6304217)

Use map locator to enter lat/long for this observation point.

Record time at observation point

6 Jan 2024 8:46 PM PST

Record Wind Speed (mph)

2.7

Record Wind Direction

NE

Have the weather conditions changed since last recorded?

No

<b>Are you experiencing any odors</b>	No
Stop #23: Intersection of Creekbed Road and Firebrand Drive	
<b>Use map locator to enter lat/long for this observation point.</b>	29796 Creekbed Rd, Castaic, CA 91384, USA (34.4575962, -118.6195735)
<b>Record time at observation point</b>	6 Jan 2024 8:41 PM PST
<b>Record Wind Speed (mph)</b>	0
<b>Have the weather conditions changed since last recorded?</b>	No
<b>Are you experiencing any odors</b>	No
Stop #24: Intersection of The Old Road and Live Oak Road	
<b>Use map locator to enter lat/long for this observation point.</b>	29483 The Old Rd, Castaic, CA 91384, USA (34.4530556, -118.6163889)
<b>Record time at observation point</b>	6 Jan 2024 8:51 PM PST
<b>Record Wind Speed (mph)</b>	.9
<b>Record Wind Direction</b>	SE
<b>Have the weather conditions changed since last recorded?</b>	No
<b>Are you experiencing any odors</b>	No
Stop #25: Intersection of Live Oak Road and Hidden Trail Road	
<b>Use map locator to enter lat/long for this observation point.</b>	27704 Buckskin Dr, Castaic, CA 91384, USA (34.4498606, -118.6182516)
<b>Record time at observation point</b>	6 Jan 2024 8:52 PM PST
<b>Record Wind Speed (mph)</b>	5.5
<b>Record Wind Direction</b>	NE
<b>Have the weather conditions changed since last recorded?</b>	No
<b>Are you experiencing any odors</b>	Yes
<b>Description of Odor</b>	Landfill Gas

<b>Intensity of Odor</b>	2 - Light odor detected
<b>Are any corrective actions needed?</b>	No
Stop #26: Intersection of Live Oak Elementary School at Saddleridge Way	1 flagged
<b>Use map locator to enter lat/long for this observation point.</b>	27715 Saddleridge Way, Castaic, CA 91384, USA (34.4504892, -118.6202344)
<b>Record time at observation point</b>	6 Jan 2024 8:53 PM PST
<b>Record Wind Speed (mph)</b>	.4
<b>Record Wind Direction</b>	NE
<b>Have the weather conditions changed since last recorded?</b>	No
<b>Are you experiencing any odors</b>	Yes
<b>Description of Odor</b>	Landfill Gas
<b>Intensity of Odor</b>	1 - Very light odor detected
<b>Are any corrective actions needed?</b>	No
Stop #27: Intersection of Rangewood Road and Buckskin Drive	1 flagged
<b>Use map locator to enter lat/long for this observation point.</b>	29165 Saddleridge Way, Castaic, CA 91384, USA (34.4491454, -118.62033539999999)
<b>Record time at observation point</b>	6 Jan 2024 8:54 PM PST
<b>Record Wind Speed (mph)</b>	2
<b>Record Wind Direction</b>	N
<b>Have the weather conditions changed since last recorded?</b>	No
<b>Are you experiencing any odors</b>	Yes
<b>Description of Odor</b>	Landfill Gas
<b>Intensity of Odor</b>	2 - Light odor detected
<b>Are any corrective actions needed?</b>	No

Stop #28: Intersection of Quincy Street and Cambridge Avenue

1 flagged

Use map locator to enter lat/long for this observation point.

27727 Quincy St, Castaic, CA  
91384, USA  
(34.4531311, -118.619619)

Record time at observation point

6 Jan 2024 8:56 PM PST

Record Wind Speed (mph)

0

Have the weather conditions changed since last recorded?

No

Are you experiencing any odors

Yes

Description of Odor

Landfill Gas

Intensity of Odor

1 - Very light odor detected

Are any corrective actions needed?

No

Stop #29: Intersection of Hasley Canyon Road and Commerce Center Drive (Santa Clarita Valley International School & Playmakers Preschool)

1 flagged

Use map locator to enter lat/long for this observation point.

28050 Hasley Canyon Rd, Castaic,  
CA 91384, USA  
(34.4509472, -118.6247111)

Record time at observation point

6 Jan 2024 8:59 PM PST

Record Wind Speed (mph)

2

Record Wind Direction

S

Have the weather conditions changed since last recorded?

No

Are you experiencing any odors

Yes

Description of Odor

Landfill Gas

Intensity of Odor

2 - Light odor detected

Are any corrective actions needed?

Stop #30: Intersection of Commerce Center Drive and Witherspoon Parkway

2 flagged

Use map locator to enter lat/long for this observation point.

Commerce Center Dr &  
Witherspoon Pky, California  
91384, USA  
(34.445912, -118.626105)

<b>Record time at observation point</b>	6 Jan 2024 9:01 PM PST
<b>Record Wind Speed (mph)</b>	5.6
<b>Record Wind Direction</b>	S
<b>Have the weather conditions changed since last recorded?</b>	No
<b>Are you experiencing any odors</b>	Yes
<b>Description of Odor</b>	Landfill Gas
<b>Intensity of Odor</b>	3 - Moderate Odor
<b>Are any corrective actions needed?</b>	No
<p>Stop #31: Intersection of Franklin Parkway and driveway leading to the United States Postal Service</p>	
<b>Use map locator to enter lat/long for this observation point.</b>	28000 Franklin Pkwy, Valencia, CA 91355, USA (34.4352261, -118.62850189999997)

<b>Record time at observation point</b>	6 Jan 2024 9:03 PM PST
<b>Record Wind Speed (mph)</b>	5.4
<b>Record Wind Direction</b>	NE
<b>Have the weather conditions changed since last recorded?</b>	No
<b>Are you experiencing any odors</b>	No
<p>Stop #32: Intersection of Henry Mayo Drive and Cambridge View Drive, leading into the Valencia Travel Village RV Resort</p>	
<b>Use map locator to enter lat/long for this observation point.</b>	Cambridge View Dr, Valencia, CA 91355, USA (34.42947200383434, -118.62473677843808)

<b>Record time at observation point</b>	6 Jan 2024 9:05 PM PST
<b>Record Wind Speed (mph)</b>	2.9
<b>Record Wind Direction</b>	E
<b>Have the weather conditions changed since last recorded?</b>	No

**Are you experiencing any odors**

No

Odor Compliance with Stipulated Order for Abatement

**At 3 or more stops have you recorded any Landfill Odor Intensity of 3 (3 - Moderate Odor) or higher?**

No

**Recorder Signature**



Adrian Mendoza  
6 Jan 2024 9:06 PM PST

---

**Upon completion of this patrol, please check the box to trigger necessary notifications.**



# 4050 - Chiquita Odor Patrol Template

Complete

<b>Score</b>	3 / 3 (100%)	<b>Flagged items</b>	10	<b>Actions</b>	0
<b>Conducted on</b>	6 Jan 2024 6:49 AM PST				
<b>Prepared by</b>	Chiquita Landfill				
<b>If the name of the person conducting the Patrol does not appear above, please enter it here:</b>	Julian Jenkins				
<b>What type of patrol is this?</b>	Regular Patrol				
<b>Weather Conditions at the time of patrol.</b>	Sunny				
<b>Temperature at time of Patrol</b>	37°F Should be between -50°F to 125°F				
<b>I acknowledge that I have not visited the Reaction Area, working face, or other areas where exposed trash or landfill gas odors exist at Chiquita Canyon Landfill within four (4) hours prior to conducting the odor surveillance.</b>	<input checked="" type="checkbox"/>				
<b>I acknowledge that I will assess each Patrol Stop while standing outside of the vehicle.</b>	<input checked="" type="checkbox"/>				

**Flagged items**

10 flagged

Odor Patrol Stops / Stop #1: Chiquito Canyon Road and Driveway leading to the LA County Fire's Del Valle Regional Training Center

**Are you experiencing any odors**

Yes

Odor Patrol Stops / Stop #1: Chiquito Canyon Road and Driveway leading to the LA County Fire's Del Valle Regional Training Center

**Intensity of Odor**

4 -Strong Odor

Odor Patrol Stops / Stop #2: Intersection of Chiquito Canyon Road and Lincoln Avenue

**Are you experiencing any odors**

Yes

Odor Patrol Stops / Stop #2: Intersection of Chiquito Canyon Road and Lincoln Avenue

**Intensity of Odor**

4 -Strong Odor

Odor Patrol Stops / Stop #8: Intersection of Lexington Drive and Morningside Drive

**Are you experiencing any odors**

Yes

Odor Patrol Stops / Stop #9: Intersection of Val Verde Road and Trellis Road

**Are you experiencing any odors**

Yes

Odor Patrol Stops / Stop #21: Intersection of The Old Road and Hillcrest Parkway

**Are you experiencing any odors**

Yes

Odor Patrol Stops / Stop #23: Intersection of Creekbed Road and Firebrand Drive

**Are you experiencing any odors**

Yes

Odor Patrol Stops / Stop #24: Intersection of The Old Road and Live Oak Road

**Are you experiencing any odors**

Yes

Odor Patrol Stops / Stop #27: Intersection of Rangewood Road and Buckskin Drive

**Are you experiencing any odors**

Yes

<b>Odor Patrol Stops</b>	10 flagged
Stop #1: Chiquito Canyon Road and Driveway leading to the LA County Fire's Del Valle Regional Training Center	2 flagged
<b>Use map locator to enter lat/long for this observation point.</b>	28101 Chiquito Canyon Rd, Castaic, CA 91384, USA (34.4317609, -118.6589423)
<b>Record time at observation point</b>	6 Jan 2024 8:42 AM PST
<b>Record Wind Speed (mph)</b>	0
<b>Have the weather conditions changed since start of patrol?</b>	No
<b>Are you experiencing any odors</b>	Yes
<b>Description of Odor</b>	Landfill Gas
Reaction gas	
<b>Intensity of Odor</b>	4 -Strong Odor
<b>Are any corrective actions needed?</b>	
Stop #2: Intersection of Chiquito Canyon Road and Lincoln Avenue	2 flagged
<b>Use map locator to enter lat/long for this observation point.</b>	28465 Chiquito Canyon Rd, Castaic, CA 91384, USA (34.4384167, -118.658496)
<b>Record time at observation point</b>	6 Jan 2024 8:39 AM PST
<b>Record Wind Speed (mph)</b>	1.6
<b>Record Wind Direction</b>	N
<b>Have the weather conditions changed since last recorded?</b>	No
<b>Are you experiencing any odors</b>	Yes
<b>Description of Odor</b>	Landfill Gas
Reaction gas	
<b>Intensity of Odor</b>	4 -Strong Odor
<b>Are any corrective actions needed?</b>	
Stop #3: Intersection of Lincoln Avenue and Jackson Street	

Use map locator to enter lat/long for this observation point.

28543 Lincoln Ave, Castaic, CA  
91384, USA  
(34.4395774, -118.6561263)

Record time at observation point

6 Jan 2024 8:38 AM PST

Record Wind Speed (mph)

2.9

Record Wind Direction

E

Have the weather conditions changed since last recorded?

No

Are you experiencing any odors

No

Stop #4: Intersection of Buchanan Way and Chiquito Canyon Road

Use map locator to enter lat/long for this observation point.

28703 Chiquito Canyon Rd,  
Castaic, CA 91384, USA  
(34.441859799999996,  
-118.6573111)

Record time at observation point

6 Jan 2024 8:35 AM PST

Record Wind Speed (mph)

0

Have the weather conditions changed since last recorded?

No

Are you experiencing any odors

No

Stop #5: Intersection of Lincoln Avenue and Harding Avenue

Use map locator to enter lat/long for this observation point.

28710 Madison St, Val Verde, CA  
91384, USA  
(34.4426679,  
-118.65660260000001)

Record time at observation point

6 Jan 2024 8:32 AM PST

Record Wind Speed (mph)

0.7

Record Wind Direction

NW

Have the weather conditions changed since last recorded?

No

Are you experiencing any odors

No

Stop #6: Intersection of Chiquito Canyon Road and San Martinez Road

Use map locator to enter lat/long for this observation point.

30011 San Martinez Rd, Castaic,

CA 91384, USA  
(34.4453764, -118.658177)

<b>Record time at observation point</b>	6 Jan 2024 8:15 AM PST
<b>Record Wind Speed (mph)</b>	1.3
<b>Record Wind Direction</b>	W
<b>Have the weather conditions changed since last recorded?</b>	No
<b>Are you experiencing any odors</b>	No
Stop #7: Intersection of San Martinez Road and Morningside Drive	
<b>Use map locator to enter lat/long for this observation point.</b>	(34.4464655, -118.661516)
<b>Record time at observation point</b>	6 Jan 2024 8:17 AM PST
<b>Record Wind Speed (mph)</b>	0
<b>Have the weather conditions changed since last recorded?</b>	No
<b>Are you experiencing any odors</b>	No
Stop #8: Intersection of Lexington Drive and Morningside Drive	
<b>Use map locator to enter lat/long for this observation point.</b>	(34.4481436, -118.6607682)
<b>Record time at observation point</b>	6 Jan 2024 8:19 AM PST
<b>Record Wind Speed (mph)</b>	0
<b>Have the weather conditions changed since last recorded?</b>	No
<b>Are you experiencing any odors</b>	Yes
<b>Description of Odor</b>	Other
<b>Describe "Other" Odor</b>	Musty odor and rancid cooking oil
<b>Intensity of Odor</b>	2 - Light odor detected
<b>Are any corrective actions needed?</b>	No
Stop #9: Intersection of Val Verde Road and Trellis Road	
<b>Use map locator to enter lat/long for this observation point.</b>	(34.4484562, -118.6628202)

<b>Record time at observation point</b>	6 Jan 2024 8:22 AM PST
<b>Record Wind Speed (mph)</b>	0
<b>Have the weather conditions changed since last recorded?</b>	No
<b>Are you experiencing any odors</b>	Yes
<b>Description of Odor</b>	Other
<b>Describe "Other" odor</b>	Cigarettes
<b>Intensity of Odor</b>	2 - Light odor detected
<b>Are any corrective actions needed?</b>	No
Stop #10: Intersection of San Martinez Road and Euclid Ave.	
<b>Use map locator to enter lat/long for this observation point.</b>	(34.4477112, -118.6660383)

<b>Record time at observation point</b>	6 Jan 2024 8:25 AM PST
<b>Record Wind Speed (mph)</b>	0.7
<b>Record Wind Direction</b>	S
<b>Have the weather conditions changed since last recorded?</b>	No
<b>Are you experiencing any odors</b>	No
Stop #11: Intersection of San Martinez Road and Keningston Road	
<b>Use map locator to enter lat/long for this observation point.</b>	30703 San Martinez Rd, Castaic, CA 91384, USA (34.448692199999996, -118.6712099)

<b>Record time at observation point</b>	6 Jan 2024 8:27 AM PST
<b>Record Wind Speed (mph)</b>	0.9
<b>Record Wind Direction</b>	W
<b>Have the weather conditions changed since last recorded?</b>	No
<b>Are you experiencing any odors</b>	No
Stop #12: Intersection of Hunstock Street and Windsor Road	

**Use map locator to enter lat/long for this observation point.** (34.4460535, -118.6495147)

**Record time at observation point** 6 Jan 2024 8:12 AM PST

**Record Wind Speed (mph)** 0.7

**Record Wind Direction** NE

**Have the weather conditions changed since last recorded?** No

**Are you experiencing any odors** No

Stop #13: Intersection of Del Valle Road and Silver Street

**Use map locator to enter lat/long for this observation point.** 29032 Del Valle Rd, Castaic, CA  
91384, USA  
(34.4479537,  
-118.65539709999999)

**Record time at observation point** 6 Jan 2024 8:08 AM PST

**Record Wind Speed** 0

**Have the weather conditions changed since last recorded?** No

**Are you experiencing any odors** No

Stop #14: Intersection of Del Valle Road and Hasley Canyon Road

**Use map locator to enter lat/long for this observation point.** Del Valle Rd & Hasley Canyon Rd,  
California 91384, USA  
(34.456818999999996,  
-118.64180300000001)

**Record time at observation point** 6 Jan 2024 8:05 AM PST

**Record Wind Speed (mph)** 0.9

**Record Wind Direction** NE

**Have the weather conditions changed since last recorded?** No

**Are you experiencing any odors** No

Stop #15: Intersection of Hasley Canyon Road and Gibraltar Lane

**Use map locator to enter lat/long for this observation point.** 28575 Gibraltar Ln, Castaic, CA  
91384, USA  
(34.4553965,

-118.63352099999997)

**Record time at observation point**

6 Jan 2024 8:03 AM PST

**Record Wind Speed (mph)**

0

**Have the weather conditions changed since last recorded?**

No

**Are you experiencing any odors**

No

Stop #16: Intersection of Gibraltar Lane and Alton Way

**Use map locator to enter lat/long for this observation point.**

28340 Alton Way, Castaic, CA  
91384, USA  
(34.4547214, -118.6302393)

**Record time at observation point**

6 Jan 2024 8:01 AM PST

**Record Wind Speed (mph)**

0.2

**Record Wind Direction**

NE

**Have the weather conditions changed since last recorded?**

No

**Are you experiencing any odors**

No

Stop #17: Intersection of Castlebury Place and Picadilly Place

**Use map locator to enter lat/long for this observation point.**

661 Your Home Away!, Castaic, CA  
91384, USA  
(34.4536497,  
-118.62767199999998)

**Record time at observation point**

6 Jan 2024 7:58 AM PST

**Record Wind Speed (mph)**

0.7

**Record Wind Direction**

W

**Have the weather conditions changed since last recorded?**

No

**Are you experiencing any odors**

No

Stop #18: Intersection of Gibraltar Lane and Springvale Lane

**Use map locator to enter lat/long for this observation point.**

28256 Springvale Ln, Castaic, CA  
91384, USA  
(34.4555485,  
-118.62855289999997)

**Record time at observation point**

6 Jan 2024 7:56 AM PST



<b>Record Wind Speed (mph)</b>	0.4
<b>Record Wind Direction</b>	NE
<b>Have the weather conditions changed since last recorded?</b>	No
<b>Are you experiencing any odors</b>	No
Stop #19: Intersection of Gibraltar Lane and Cambridge Avenue	
<b>Use map locator to enter lat/long for this observation point.</b>	28003 Gibraltar Ln, Castaic, CA 91384, USA (34.4583288, -118.6270032)
<b>Record time at observation point</b>	6 Jan 2024 7:54 AM PST
<b>Record Wind Speed (mph)</b>	0.7
<b>Record Wind Direction</b>	NE
<b>Have the weather conditions changed since last recorded?</b>	No
<b>Are you experiencing any odors</b>	No
Stop #20: Intersection of Cambridge Avenue and Hasley Canyon Road	
<b>Use map locator to enter lat/long for this observation point.</b>	29619 Newport Pl, Castaic, CA 91384, USA (34.454428199999995, -118.62139669999998)
<b>Record time at observation point</b>	6 Jan 2024 7:13 AM PST
<b>Record Wind Speed (mph)</b>	0.9
<b>Record Wind Direction</b>	NW
<b>Have the weather conditions changed since last recorded?</b>	No
<b>Are you experiencing any odors</b>	No
Stop #21: Intersection of The Old Road and Hillcrest Parkway	
<b>Use map locator to enter lat/long for this observation point.</b>	27606 Iris Pl, Castaic, CA 91384, USA (34.4706908, -118.61702079999998)
<b>Record time at observation point</b>	6 Jan 2024 7:28 AM PST

Record Wind Speed (mph)	0
Have the weather conditions changed since last recorded?	No
Are you experiencing any odors	Yes
Description of Odor	Other
Describe "Other" Odor	Burning wood
Intensity of Odor	2 - Light odor detected
Are any corrective actions needed?	No
Stop #22: Intersection of Hillcrest Parkway and Park Vista Drive at Castaic Elementary School	
Use map locator to enter lat/long for this observation point.	28332 Foothill Rd, Castaic, CA 91384, USA (34.471645699999996, -118.62989749999998)
Record time at observation point	6 Jan 2024 7:31 AM PST
Record Wind Speed (mph)	1.8
Record Wind Direction	W
Have the weather conditions changed since last recorded?	No
Are you experiencing any odors	No
Stop #23: Intersection of Creekbed Road and Firebrand Drive	
Use map locator to enter lat/long for this observation point.	29796 Creekbed Rd, Castaic, CA 91384, USA (34.4575962, -118.6195735)
Record time at observation point	6 Jan 2024 7:51 AM PST
Record Wind Speed (mph)	0.2
Record Wind Direction	N
Have the weather conditions changed since last recorded?	No
Are you experiencing any odors	Yes
Description of Odor	Other

Describe "Other" Odor	Food
Intensity of Odor	2 - Light odor detected
Are any corrective actions needed?	No
Stop #24: Intersection of The Old Road and Live Oak Road	
	1 flagged
Use map locator to enter lat/long for this observation point.	29465 The Old Rd, Castaic, CA 91384, USA (34.4521886, -118.61658089999999)
Record time at observation point	6 Jan 2024 7:24 AM PST
Record Wind Speed (mph)	2.0
Record Wind Direction	NE
Have the weather conditions changed since last recorded?	No
Are you experiencing any odors	Yes
Description of Odor	Other
Describe "Other" Odor	Fertilizer
Intensity of Odor	2 - Light odor detected
Are any corrective actions needed?	No
Stop #25: Intersection of Live Oak Road and Hidden Trail Road	
Use map locator to enter lat/long for this observation point.	27662 Buckskin Dr, Castaic, CA 91384, USA (34.4501688, -118.61797809999999)
Record time at observation point	6 Jan 2024 7:21 AM PST
Record Wind Speed (mph)	0
Have the weather conditions changed since last recorded?	No
Are you experiencing any odors	No
Stop #26: Intersection of Live Oak Elementary School at Saddleridge Way	
Use map locator to enter lat/long for this observation point.	27720 Saddleridge Way, Castaic,

CA 91384, USA  
(34.44987700000001,  
-118.6194367)

Record time at observation point

6 Jan 2024 7:19 AM PST

Record Wind Speed (mph)

0

Have the weather conditions changed since last recorded?

No

Are you experiencing any odors

No

Stop #27: Intersection of Rangewood Road and Buckskin Drive

1 flagged

Use map locator to enter lat/long for this observation point.

29165 Saddleridge Way, Castaic,  
CA 91384, USA  
(34.4491454,  
-118.62033539999999)

Record time at observation point

6 Jan 2024 7:17 AM PST

Record Wind Speed (mph)

0

Have the weather conditions changed since last recorded?

No

Are you experiencing any odors

Yes

Description of Odor

Other

Describe "Other" Odor

Laundry detergent

Intensity of Odor

1 - Very light odor detected

Are any corrective actions needed?

No

Stop #28: Intersection of Quincy Street and Cambridge Avenue

Use map locator to enter lat/long for this observation point.

27803 Quincy St, Castaic, CA  
91384, USA  
(34.453026699999995,  
-118.62002930000001)

Record time at observation point

6 Jan 2024 7:15 AM PST

Record Wind Speed (mph)

0

Have the weather conditions changed since last recorded?

No

Are you experiencing any odors

No

Stop #29: Intersection of Hasley Canyon Road and Commerce Center Drive (Santa Clarita Valley International School & Playmakers Preschool)

28040 Hasley Canyon Rd, Castaic,  
CA 91384, USA  
(34.451452499999995,  
-118.62454359999998)

Use map locator to enter lat/long for this observation point.

Record time at observation point

6 Jan 2024 7:11 AM PST

Record Wind Speed (mph)

0

Have the weather conditions changed since last recorded?

No

Are you experiencing any odors

No

Stop #30: Intersection of Commerce Center Drive and Witherspoon Parkway

Commerce Center Dr &  
Witherspoon Pky, California  
91384, USA  
(34.445912, -118.626105)

Use map locator to enter lat/long for this observation point.

Record time at observation point

6 Jan 2024 7:08 AM PST

Record Wind Speed (mph)

2.2

Record Wind Direction

N

Have the weather conditions changed since last recorded?

No

Are you experiencing any odors

No

Stop #31: Intersection of Franklin Parkway and driveway leading to the United States Postal Service

28615 Braxton Ave, Valencia, CA  
91355, USA  
(34.436017,  
-118.62702900000001)

Use map locator to enter lat/long for this observation point.

Record time at observation point

6 Jan 2024 7:06 AM PST

Record Wind Speed (mph)

1.1

Record Wind Direction

NE

Have the weather conditions changed since last recorded?

No

**Are you experiencing any odors**

No

Stop #32: Intersection of Henry Mayo Drive and Cambridge View Drive, leading into the Valencia Travel Village RV Resort

27960 Henry Mayo Dr, Castaic, CA  
91384, USA  
(34.429600199999996,  
-118.6252076)

**Use map locator to enter lat/long for this observation point.**

**Record time at observation point**

6 Jan 2024 7:01 AM PST

**Record Wind Speed (mph)**

1.6

**Record Wind Direction**

SW

**Have the weather conditions changed since last recorded?**

No

**Are you experiencing any odors**

No

Odor Compliance with Stipulated Order for Abatement

**At 3 or more stops have you recorded any Landfill Odor Intensity of 3 (3 - Moderate Odor) or higher?**

No

**Recorder Signature**



Julian Jenkins  
6 Jan 2024 8:43 AM PST

---

**Upon completion of this patrol, please check the box to trigger necessary notifications.**

# 4050 - Chiquita Odor Patrol Template

Complete

<b>Score</b>	3 / 3 (100%)	<b>Flagged items</b>	0	<b>Actions</b>	0
<b>Conducted on</b>	8 Jan 2024 7:39 PM PST				
<b>Prepared by</b>	Chiquita Landfill				
<b>If the name of the person conducting the Patrol does not appear above, please enter it here:</b>	Nicolas and adrian				
<b>What type of patrol is this?</b>	Regular Patrol				
<b>Weather Conditions at the time of patrol.</b>	Partly Cloudy				
<b>Temperature at time of Patrol</b>	44°F Should be between -50°F to 125°F				
<b>I acknowledge that I have not visited the Reaction Area, working face, or other areas where exposed trash or landfill gas odors exist at Chiquita Canyon Landfill within four (4) hours prior to conducting the odor surveillance.</b>	<input checked="" type="checkbox"/>				
<b>I acknowledge that I will assess each Patrol Stop while standing outside of the vehicle.</b>	<input checked="" type="checkbox"/>				



## Odor Patrol Stops

Stop #1: Chiquito Canyon Road and Driveway leading to the LA County Fire's Del Valle Regional Training Center

Use map locator to enter lat/long for this observation point.

28101 Chiquito Canyon Rd,  
Castaic, CA 91384, USA  
(34.4317609, -118.6589423)

Record time at observation point

8 Jan 2024 7:44 PM PST

Record Wind Speed (mph)

0.9

Record Wind Direction

S

Have the weather conditions changed since start of patrol?

No

Are you experiencing any odors

No

Stop #2: Intersection of Chiquito Canyon Road and Lincoln Avenue

Use map locator to enter lat/long for this observation point.

Chiquito Canyon Rd & Lincoln Ave,  
California 91355, USA  
(34.437901, -118.658324)

Record time at observation point

8 Jan 2024 7:45 PM PST

Record Wind Speed (mph)

3.6

Record Wind Direction

S

Have the weather conditions changed since last recorded?

No

Are you experiencing any odors

No

Stop #3: Intersection of Lincoln Avenue and Jackson Street

Use map locator to enter lat/long for this observation point.

28533 Lincoln Ave, Castaic, CA  
91384, USA  
(34.4394349,  
-118.65621739999999)

Record time at observation point

8 Jan 2024 7:46 PM PST

Record Wind Speed (mph)

4.8

Record Wind Direction

S

Have the weather conditions changed since last recorded?

No

**Are you experiencing any odors**

No

Stop #4: Intersection of Buchanan Way and Chiquito Canyon Road

**Use map locator to enter lat/long for this observation point.**

28703 Chiquito Canyon Rd,  
Castaic, CA 91384, USA  
(34.441859799999996,  
-118.6573111)

**Record time at observation point**

8 Jan 2024 7:48 PM PST

**Record Wind Speed (mph)**

0

**Have the weather conditions changed since last recorded?**

No

**Are you experiencing any odors**

No

Stop #5: Intersection of Lincoln Avenue and Harding Avenue

**Use map locator to enter lat/long for this observation point.**

11629 Daleside Ave, Hawthorne,  
CA 90250, USA  
(34.443070999999996,  
-118.655496)

**Record time at observation point**

8 Jan 2024 7:47 PM PST

**Record Wind Speed (mph)**

2.5

**Record Wind Direction**

S

**Have the weather conditions changed since last recorded?**

No

**Are you experiencing any odors**

No

Stop #6: Intersection of Chiquito Canyon Road and San Martinez Road

**Use map locator to enter lat/long for this observation point.**

Chiquito Canyon Rd & Taylor St,  
Val Verde, CA 91384, USA  
(34.443413,  
-118.65728299999999)

**Record time at observation point**

8 Jan 2024 7:49 PM PST

**Record Wind Speed (mph)**

2.7

**Record Wind Direction**

S

**Have the weather conditions changed since last recorded?**

No

<b>Are you experiencing any odors</b>	No
Stop #7: Intersection of San Martinez Road and Morningside Drive	
<b>Use map locator to enter lat/long for this observation point.</b>	(34.4463876, -118.6615502)
<b>Record time at observation point</b>	8 Jan 2024 7:50 PM PST
<b>Record Wind Speed (mph)</b>	0
<b>Have the weather conditions changed since last recorded?</b>	No
<b>Are you experiencing any odors</b>	No
Stop #8: Intersection of Lexington Drive and Morningside Drive	
<b>Use map locator to enter lat/long for this observation point.</b>	(34.4483286, -118.6607362)
<b>Record time at observation point</b>	8 Jan 2024 7:50 PM PST
<b>Record Wind Speed (mph)</b>	0
<b>Have the weather conditions changed since last recorded?</b>	No
<b>Are you experiencing any odors</b>	No
Stop #9: Intersection of Val Verde Road and Trellis Road	
<b>Use map locator to enter lat/long for this observation point.</b>	(34.4489101, -118.6626834)
<b>Record time at observation point</b>	8 Jan 2024 7:51 PM PST
<b>Record Wind Speed (mph)</b>	0.2
<b>Record Wind Direction</b>	S
<b>Have the weather conditions changed since last recorded?</b>	No
<b>Are you experiencing any odors</b>	No
Stop #10: Intersection of San Martinez Road and Euclid Ave.	
<b>Use map locator to enter lat/long for this observation point.</b>	(34.4482584, -118.6683828)
<b>Record time at observation point</b>	8 Jan 2024 7:52 PM PST
<b>Record Wind Speed (mph)</b>	0.9

<b>Record Wind Direction</b>	E
<b>Have the weather conditions changed since last recorded?</b>	No
<b>Are you experiencing any odors</b>	No
Stop #11: Intersection of San Martinez Road and Keningston Road	
<b>Use map locator to enter lat/long for this observation point.</b>	30703 San Martinez Rd, Castaic, CA 91384, USA (34.448692199999996, -118.6712099)
<b>Record time at observation point</b>	8 Jan 2024 7:53 PM PST
<b>Record Wind Speed (mph)</b>	1.8
<b>Record Wind Direction</b>	E
<b>Have the weather conditions changed since last recorded?</b>	No
<b>Are you experiencing any odors</b>	No
Stop #12: Intersection of Hunstock Street and Windsor Road	
<b>Use map locator to enter lat/long for this observation point.</b>	(34.4456671, -118.6496884)
<b>Record time at observation point</b>	8 Jan 2024 7:57 PM PST
<b>Record Wind Speed (mph)</b>	0.2
<b>Record Wind Direction</b>	S
<b>Have the weather conditions changed since last recorded?</b>	No
<b>Are you experiencing any odors</b>	No
Stop #13: Intersection of Del Valle Road and Silver Street	
<b>Use map locator to enter lat/long for this observation point.</b>	(34.4482378, -118.6553948)
<b>Record time at observation point</b>	8 Jan 2024 7:59 PM PST
<b>Record Wind Speed</b>	1.5
<b>Record Wind Direction</b>	S
<b>Have the weather conditions changed since last recorded?</b>	No

**Are you experiencing any odors**

No

Stop #14: Intersection of Del Valle Road and Hasley Canyon Road

**Use map locator to enter lat/long for this observation point.**

Del Valle Rd & Hasley Canyon Rd,  
California 91384, USA  
(34.4562527, -118.642908)

**Record time at observation point**

8 Jan 2024 8:00 PM PST

**Record Wind Speed (mph)**

0.2

**Record Wind Direction**

S

**Have the weather conditions changed since last recorded?**

No

**Are you experiencing any odors**

No

Stop #15: Intersection of Hasley Canyon Road and Gibraltar Lane

**Use map locator to enter lat/long for this observation point.**

(34.4551382, -118.6346834)

**Record time at observation point**

8 Jan 2024 8:02 PM PST

**Record Wind Speed (mph)**

2.2

**Record Wind Direction**

SW

**Have the weather conditions changed since last recorded?**

No

**Are you experiencing any odors**

No

Stop #16: Intersection of Gibraltar Lane and Alton Way

**Use map locator to enter lat/long for this observation point.**

28337 Alton Way, Castaic, CA  
91384, USA  
(34.4546619, -118.6296924)

**Record time at observation point**

8 Jan 2024 8:02 PM PST

**Record Wind Speed (mph)**

1.3

**Record Wind Direction**

S

**Have the weather conditions changed since last recorded?**

No

**Are you experiencing any odors**

No

Stop #17: Intersection of Castlebury Place and Picadilly Place

Use map locator to enter lat/long for this observation point.

661 Your Home Away!, Castaic, CA  
91384, USA  
(34.4536497,  
-118.62767199999998)

Record time at observation point

8 Jan 2024 8:03 PM PST

Record Wind Speed (mph)

0.9

Record Wind Direction

S

Have the weather conditions changed since last recorded?

No

Are you experiencing any odors

No

Stop #18: Intersection of Gibraltar Lane and Springvale Lane

Use map locator to enter lat/long for this observation point.

28223 Gibraltar Ln, Castaic, CA  
91384, USA  
(34.455888099999996,  
-118.62878079999999)

Record time at observation point

8 Jan 2024 8:04 PM PST

Record Wind Speed (mph)

2.0

Record Wind Direction

S

Have the weather conditions changed since last recorded?

No

Are you experiencing any odors

No

Stop #19: Intersection of Gibraltar Lane and Cambridge Avenue

Use map locator to enter lat/long for this observation point.

28003 Gibraltar Ln, Castaic, CA  
91384, USA  
(34.4583288, -118.6270032)

Record time at observation point

8 Jan 2024 8:05 PM PST

Record Wind Speed (mph)

2.5

Record Wind Direction

S

Have the weather conditions changed since last recorded?

No

Are you experiencing any odors

No

Stop #20: Intersection of Cambridge Avenue and Hasley Canyon Road

29615 Cambridge Ave, Castaic, CA  
91384, USA  
(34.4551637,  
-118.62194369999999)

Use map locator to enter lat/long for this observation point.

Record time at observation point

8 Jan 2024 8:06 PM PST

Record Wind Speed (mph)

0.9

Record Wind Direction

SE

Have the weather conditions changed since last recorded?

No

Are you experiencing any odors

No

Stop #21: Intersection of The Old Road and Hillcrest Parkway

27715 Morning Glory Pl, Castaic,  
CA 91384, USA  
(34.470433, -118.619253)

Use map locator to enter lat/long for this observation point.

Record time at observation point

8 Jan 2024 8:09 PM PST

Record Wind Speed (mph)

1.3

Record Wind Direction

W

Have the weather conditions changed since last recorded?

No

Are you experiencing any odors

No

Stop #22: Intersection of Hillcrest Parkway and Park Vista Drive at Castaic Elementary School

28332 Foothill Rd, Castaic, CA  
91384, USA  
(34.471645699999996,  
-118.62989749999998)

Use map locator to enter lat/long for this observation point.

Record time at observation point

8 Jan 2024 8:11 PM PST

Record Wind Speed (mph)

1.3

Record Wind Direction

S

Have the weather conditions changed since last recorded?

No

Are you experiencing any odors

No

Stop #23: Intersection of Creekbed Road and Firebrand Drive

Use map locator to enter lat/long for this observation point.

29788 Creekbed Rd, Castaic, CA  
91384, USA  
(34.4571334, -118.6199158)

Record time at observation point

8 Jan 2024 8:07 PM PST

Record Wind Speed (mph)

0

Have the weather conditions changed since last recorded?

No

Are you experiencing any odors

No

Stop #24: Intersection of The Old Road and Live Oak Road

Use map locator to enter lat/long for this observation point.

27305 Live Oak Rd, Castaic, CA  
91384, USA  
(34.453375,  
-118.61646859999999)

Record time at observation point

8 Jan 2024 8:29 PM PST

Record Wind Speed (mph)

2.0

Record Wind Direction

N

Have the weather conditions changed since last recorded?

No

Are you experiencing any odors

No

Stop #25: Intersection of Live Oak Road and Hidden Trail Road

Use map locator to enter lat/long for this observation point.

27662 Buckskin Dr, Castaic, CA  
91384, USA  
(34.4501688,  
-118.61797809999999)

Record time at observation point

8 Jan 2024 8:30 PM PST

Record Wind Speed (mph)

1.3

Record Wind Direction

S

Have the weather conditions changed since last recorded?

No

Are you experiencing any odors

No

Stop #26: Intersection of Live Oak Elementary School at  
Saddleridge Way



Use map locator to enter lat/long for this observation point.

29338 Rangewood Rd, Castaic, CA  
91384, USA  
(34.45061, -118.61882159999998)

Record time at observation point

8 Jan 2024 8:31 PM PST

Record Wind Speed (mph)

2.3

Record Wind Direction

SW

Have the weather conditions changed since last recorded?

No

Are you experiencing any odors

No

Stop #27: Intersection of Rangewood Road and Buckskin Drive

Use map locator to enter lat/long for this observation point.

29165 Saddleridge Way, Castaic,  
CA 91384, USA  
(34.4491454,  
-118.62033539999999)

Record time at observation point

8 Jan 2024 8:31 PM PST

Record Wind Speed (mph)

1.3

Record Wind Direction

S

Have the weather conditions changed since last recorded?

No

Are you experiencing any odors

No

Stop #28: Intersection of Quincy Street and Cambridge Avenue

Use map locator to enter lat/long for this observation point.

(34.4529264, -118.6199096)

Record time at observation point

8 Jan 2024 8:33 PM PST

Record Wind Speed (mph)

1.8

Record Wind Direction

E

Have the weather conditions changed since last recorded?

No

Are you experiencing any odors

No

Stop #29: Intersection of Hasley Canyon Road and Commerce  
Center Drive (Santa Clarita Valley International School &  
Playmakers Preschool)

Use map locator to enter lat/long for this observation point.

28050 Hasley Canyon Rd, Castaic,

CA 91384, USA  
(34.4509658, -118.6246102)

**Record time at observation point** 8 Jan 2024 8:37 PM PST

**Record Wind Speed (mph)** 0.2

**Record Wind Direction** W

**Have the weather conditions changed since last recorded?** No

**Are you experiencing any odors** No

Stop #30: Intersection of Commerce Center Drive and Witherspoon Parkway

**Use map locator to enter lat/long for this observation point.** Commerce Center Dr & Harrison Pky, California 91384, USA  
(34.441283999999996, -118.62422699999999)

**Record time at observation point** 8 Jan 2024 8:39 PM PST

**Record Wind Speed (mph)** 2.7

**Record Wind Direction** S

**Have the weather conditions changed since last recorded?** No

**Are you experiencing any odors** No

Stop #31: Intersection of Franklin Parkway and driveway leading to the United States Postal Service

**Use map locator to enter lat/long for this observation point.** 28000 Franklin Pkwy, Valencia, CA 91355, USA  
(34.4340563, -118.6286752)

**Record time at observation point** 8 Jan 2024 8:41 PM PST

**Record Wind Speed (mph)** 0

**Have the weather conditions changed since last recorded?** No

**Are you experiencing any odors** No

Stop #32: Intersection of Henry Mayo Drive and Cambridge View Drive, leading into the Valencia Travel Village RV Resort

**Use map locator to enter lat/long for this observation point.** Cambridge View Dr, Valencia, CA 91355, USA

(34.429459559381016,  
-118.6248916760087)

**Record time at observation point**

8 Jan 2024 8:42 PM PST

**Record Wind Speed (mph)**

0.7

**Record Wind Direction**

NW

**Have the weather conditions changed since last recorded?**

No

**Are you experiencing any odors**

No

Odor Compliance with Stipulated Order for Abatement

**At 3 or more stops have you recorded any Landfill Odor Intensity of 3 (3 - Moderate Odor) or higher?**

No

**Recorder Signature**



nicolas and adrian  
8 Jan 2024 8:43 PM PST

---

**Upon completion of this patrol, please check the box to trigger necessary notifications.**

# 4050 - Chiquita Odor Patrol Template

Complete

<b>Score</b>	3 / 3 (100%)	<b>Flagged items</b>	7	<b>Actions</b>	0
<b>Conducted on</b>	8 Jan 2024 6:46 AM PST				
<b>Prepared by</b>	Chiquita Landfill				
<b>If the name of the person conducting the Patrol does not appear above, please enter it here:</b>	Julian Jenkins				
<b>What type of patrol is this?</b>	Regular Patrol				
<b>Weather Conditions at the time of patrol.</b>	Sunny				
<b>Temperature at time of Patrol</b>	37°F Should be between -50°F to 125°F				
<b>I acknowledge that I have not visited the Reaction Area, working face, or other areas where exposed trash or landfill gas odors exist at Chiquita Canyon Landfill within four (4) hours prior to conducting the odor surveillance.</b>	<input checked="" type="checkbox"/>				
<b>I acknowledge that I will assess each Patrol Stop while standing outside of the vehicle.</b>	<input checked="" type="checkbox"/>				

**Flagged items**

7 flagged

Odor Patrol Stops / Stop #6: Intersection of Chiquito Canyon Road and San Martinez Road

**Are you experiencing any odors**

Yes

Odor Patrol Stops / Stop #7: Intersection of San Martinez Road and Morningside Drive

**Are you experiencing any odors**

Yes

Odor Patrol Stops / Stop #7: Intersection of San Martinez Road and Morningside Drive

**Intensity of Odor**

3 - Moderate Odor

Odor Patrol Stops / Stop #8: Intersection of Lexington Drive and Morningside Drive

**Are you experiencing any odors**

Yes

Odor Patrol Stops / Stop #13: Intersection of Del Valle Road and Silver Street

**Are you experiencing any odors**

Yes

Odor Patrol Stops / Stop #17: Intersection of Castlebury Place and Picadilly Place

**Are you experiencing any odors**

Yes

Odor Patrol Stops / Stop #27: Intersection of Rangewood Road and Buckskin Drive

**Are you experiencing any odors**

Yes

**Odor Patrol Stops**

7 flagged

Stop #1: Chiquito Canyon Road and Driveway leading to the LA County Fire's Del Valle Regional Training Center

**Use map locator to enter lat/long for this observation point.**

(34.4322523, -118.658975)

**Record time at observation point**

8 Jan 2024 8:21 AM PST

**Record Wind Speed (mph)**

3.8

**Record Wind Direction**

N

**Have the weather conditions changed since start of patrol?**

No

**Are you experiencing any odors**

No

Stop #2: Intersection of Chiquito Canyon Road and Lincoln Avenue

**Use map locator to enter lat/long for this observation point.**

(34.4381108, -118.6584249)

**Record time at observation point**

8 Jan 2024 8:19 AM PST

**Record Wind Speed (mph)**

2.7

**Record Wind Direction**

N

**Have the weather conditions changed since last recorded?**

No

**Are you experiencing any odors**

No

Stop #3: Intersection of Lincoln Avenue and Jackson Street

**Use map locator to enter lat/long for this observation point.**

(34.4396355, -118.655928)

**Record time at observation point**

8 Jan 2024 8:17 AM PST

**Record Wind Speed (mph)**

3.6

**Record Wind Direction**

E

**Have the weather conditions changed since last recorded?**

No

**Are you experiencing any odors**

No

Stop #4: Intersection of Buchanan Way and Chiquito Canyon Road

Use map locator to enter lat/long for this observation point. (34.4417294, -118.6572827)

Record time at observation point 8 Jan 2024 8:14 AM PST

Record Wind Speed (mph) 0

Have the weather conditions changed since last recorded? No

Are you experiencing any odors No

Stop #5: Intersection of Lincoln Avenue and Harding Avenue

Use map locator to enter lat/long for this observation point. (34.4432516, -118.6561631)

Record time at observation point 8 Jan 2024 8:12 AM PST

Record Wind Speed (mph) 2.0

Record Wind Direction NW

Have the weather conditions changed since last recorded? No

Are you experiencing any odors No

Stop #6: Intersection of Chiquito Canyon Road and San Martinez Road 1 flagged

Use map locator to enter lat/long for this observation point. (34.4450491, -118.6581059)

Record time at observation point 8 Jan 2024 7:53 AM PST

Record Wind Speed (mph) 1.1

Record Wind Direction W

Have the weather conditions changed since last recorded? No

Are you experiencing any odors Yes

Description of Odor Other

Describe "Other" Odor Burning wood

Intensity of Odor 2 - Light odor detected

Are any corrective actions needed? No

Stop #7: Intersection of San Martinez Road and Morningside 2 flagged



Drive

Use map locator to enter lat/long for this observation point. (34.4463143, -118.6613569)

Record time at observation point 8 Jan 2024 7:56 AM PST

Record Wind Speed (mph) 0.9

Record Wind Direction SE

Have the weather conditions changed since last recorded? No

Are you experiencing any odors Yes

Description of Odor Other

Describe "Other" Odor Burning wood

Smoke in the air is coming from a nearby encampment.

Intensity of Odor 3 - Moderate Odor

Are any corrective actions needed? No

Stop #8: Intersection of Lexington Drive and Morningside Drive 1 flagged

Use map locator to enter lat/long for this observation point. (34.4484769, -118.6605592)

Record time at observation point 8 Jan 2024 8:00 AM PST

Record Wind Speed (mph) 0.2

Record Wind Direction NE

Have the weather conditions changed since last recorded? No

Are you experiencing any odors Yes

Description of Odor Other

Describe "Other" Odor Residential trash

Intensity of Odor 2 - Light odor detected

Are any corrective actions needed? No

Stop #9: Intersection of Val Verde Road and Trellis Road

**Use map locator to enter lat/long for this observation point.** (34.448276, -118.662902)

**Record time at observation point** 8 Jan 2024 8:02 AM PST

**Record Wind Speed (mph)** 0.7

**Record Wind Direction** N

**Have the weather conditions changed since last recorded?** No

**Are you experiencing any odors** No

Stop #10: Intersection of San Martinez Road and Euclid Ave.

**Use map locator to enter lat/long for this observation point.** (34.4478727, -118.6659446)

**Record time at observation point** 8 Jan 2024 8:05 AM PST

**Record Wind Speed (mph)** 0.2

**Record Wind Direction** S

**Have the weather conditions changed since last recorded?** No

**Are you experiencing any odors** No

Stop #11: Intersection of San Martinez Road and Keningston Road

**Use map locator to enter lat/long for this observation point.** (34.448562, -118.6709313)

**Record time at observation point** 8 Jan 2024 8:07 AM PST

**Record Wind Speed (mph)** 0.9

**Record Wind Direction** W

**Have the weather conditions changed since last recorded?** No

**Are you experiencing any odors** No

Stop #12: Intersection of Hunstock Street and Windsor Road

**Use map locator to enter lat/long for this observation point.** (34.4460027, -118.6496442)

**Record time at observation point** 8 Jan 2024 7:50 AM PST

**Record Wind Speed (mph)** 0

Have the weather conditions changed since last recorded?	No
Are you experiencing any odors	No
Stop #13: Intersection of Del Valle Road and Silver Street	1 flagged
Use map locator to enter lat/long for this observation point.	(34.4481897, -118.6556233)
Record time at observation point	8 Jan 2024 7:47 AM PST
Record Wind Speed	1.3
Record Wind Direction	S
Have the weather conditions changed since last recorded?	No
Are you experiencing any odors	Yes
Description of Odor	Other
Describe "Other" Odor	Car exhaust
Intensity of Odor	1 - Very light odor detected
Are any corrective actions needed?	No
Stop #14: Intersection of Del Valle Road and Hasley Canyon Road	
Use map locator to enter lat/long for this observation point.	(34.4567892, -118.6418517)
Record time at observation point	8 Jan 2024 7:44 AM PST
Record Wind Speed (mph)	1.8
Record Wind Direction	SW
Have the weather conditions changed since last recorded?	No
Are you experiencing any odors	No
Stop #15: Intersection of Hasley Canyon Road and Gibraltar Lane	
Use map locator to enter lat/long for this observation point.	(34.4551854, -118.6335319)
Record time at observation point	8 Jan 2024 7:41 AM PST

<b>Record Wind Speed (mph)</b>	0.4
<b>Record Wind Direction</b>	NE
<b>Have the weather conditions changed since last recorded?</b>	No
<b>Are you experiencing any odors</b>	No
Stop #16: Intersection of Gibraltar Lane and Alton Way	
<b>Use map locator to enter lat/long for this observation point.</b>	(34.4549722, -118.630162)
<b>Record time at observation point</b>	8 Jan 2024 7:40 AM PST
<b>Record Wind Speed (mph)</b>	2.5
<b>Record Wind Direction</b>	W
<b>Have the weather conditions changed since last recorded?</b>	No
<b>Are you experiencing any odors</b>	No
Stop #17: Intersection of Castlebury Place and Picadilly Place	
<b>Use map locator to enter lat/long for this observation point.</b>	(34.4535544, -118.6276474)
<b>Record time at observation point</b>	8 Jan 2024 7:37 AM PST
<b>Record Wind Speed (mph)</b>	0
<b>Have the weather conditions changed since last recorded?</b>	No
<b>Are you experiencing any odors</b>	Yes
<b>Description of Odor</b>	Other
<b>Describe "Other" Odor</b>	Fabric softener
<b>Intensity of Odor</b>	1 - Very light odor detected
<b>Are any corrective actions needed?</b>	No
Stop #18: Intersection of Gibraltar Lane and Springvale Lane	
<b>Use map locator to enter lat/long for this observation point.</b>	(34.4556599, -118.6284804)
<b>Record time at observation point</b>	8 Jan 2024 7:35 AM PST

<b>Record Wind Speed (mph)</b>	0.7
<b>Record Wind Direction</b>	SW
<b>Have the weather conditions changed since last recorded?</b>	No
<b>Are you experiencing any odors</b>	No
Stop #19: Intersection of Gibraltar Lane and Cambridge Avenue	
<b>Use map locator to enter lat/long for this observation point.</b>	(34.4582082, -118.6269577)
<b>Record time at observation point</b>	8 Jan 2024 7:33 AM PST
<b>Record Wind Speed (mph)</b>	1.3
<b>Record Wind Direction</b>	NE
<b>Have the weather conditions changed since last recorded?</b>	No
<b>Are you experiencing any odors</b>	No
Stop #20: Intersection of Cambridge Avenue and Hasley Canyon Road	
<b>Use map locator to enter lat/long for this observation point.</b>	(34.4545532, -118.6211729)
<b>Record time at observation point</b>	8 Jan 2024 7:09 AM PST
<b>Record Wind Speed (mph)</b>	1.1
<b>Record Wind Direction</b>	NW
<b>Have the weather conditions changed since last recorded?</b>	No
<b>Are you experiencing any odors</b>	No
Stop #21: Intersection of The Old Road and Hillcrest Parkway	
<b>Use map locator to enter lat/long for this observation point.</b>	(34.4701283, -118.6168815)
<b>Record time at observation point</b>	8 Jan 2024 7:27 AM PST
<b>Record Wind Speed (mph)</b>	3.6
<b>Record Wind Direction</b>	NE
<b>Have the weather conditions changed since last recorded?</b>	No

<b>Are you experiencing any odors</b>	No
Stop #22: Intersection of Hillcrest Parkway and Park Vista Drive at Castaic Elementary School	
<b>Use map locator to enter lat/long for this observation point.</b>	(34.4720275, -118.6300403)
<b>Record time at observation point</b>	8 Jan 2024 7:23 AM PST
<b>Record Wind Speed (mph)</b>	2.0
<b>Record Wind Direction</b>	SW
<b>Have the weather conditions changed since last recorded?</b>	No
<b>Are you experiencing any odors</b>	No
Stop #23: Intersection of Creekbed Road and Firebrand Drive	
<b>Use map locator to enter lat/long for this observation point.</b>	(34.4578029, -118.6197823)
<b>Record time at observation point</b>	8 Jan 2024 7:30 AM PST
<b>Record Wind Speed (mph)</b>	0.9
<b>Record Wind Direction</b>	SE
<b>Have the weather conditions changed since last recorded?</b>	No
<b>Are you experiencing any odors</b>	No
Stop #24: Intersection of The Old Road and Live Oak Road	
<b>Use map locator to enter lat/long for this observation point.</b>	(34.4525661, -118.6162377)
<b>Record time at observation point</b>	8 Jan 2024 7:18 AM PST
<b>Record Wind Speed (mph)</b>	1.3
<b>Record Wind Direction</b>	S
<b>Have the weather conditions changed since last recorded?</b>	No
<b>Are you experiencing any odors</b>	No
Stop #25: Intersection of Live Oak Road and Hidden Trail Road	
<b>Use map locator to enter lat/long for this observation point.</b>	(34.4499587, -118.6177444)

Record time at observation point

8 Jan 2024 7:16 AM PST

Record Wind Speed (mph)

0.2

Record Wind Direction

SE

Have the weather conditions changed since last recorded?

No

Are you experiencing any odors

No

Stop #26: Intersection of Live Oak Elementary School at Saddleridge Way

Use map locator to enter lat/long for this observation point.

(34.450138, -118.619379)

Record time at observation point

8 Jan 2024 7:14 AM PST

Record Wind Speed (mph)

0

Have the weather conditions changed since last recorded?

No

Are you experiencing any odors

No

Stop #27: Intersection of Rangewood Road and Buckskin Drive

1 flagged

Use map locator to enter lat/long for this observation point.

(34.4489914, -118.620065)

Record time at observation point

8 Jan 2024 7:13 AM PST

Record Wind Speed (mph)

0.2

Record Wind Direction

SW

Have the weather conditions changed since last recorded?

No

Are you experiencing any odors

Yes

Description of Odor

Other

Describe "Other" Odor

Laundry detergent

Intensity of Odor

1 - Very light odor detected

Are any corrective actions needed?

No

Stop #28: Intersection of Quincy Street and Cambridge Avenue

Use map locator to enter lat/long for this observation point.

(34.4529472, -118.6198437)

Record time at observation point

8 Jan 2024 7:10 AM PST

Record Wind Speed (mph)

0

Have the weather conditions changed since last recorded?

No

Are you experiencing any odors

No

Stop #29: Intersection of Hasley Canyon Road and Commerce Center Drive (Santa Clarita Valley International School & Playmakers Preschool)

Use map locator to enter lat/long for this observation point.

(34.4516047, -118.6248812)

Record time at observation point

8 Jan 2024 7:05 AM PST

Record Wind Speed (mph)

0.9

Record Wind Direction

SW

Have the weather conditions changed since last recorded?

No

Are you experiencing any odors

No

Stop #30: Intersection of Commerce Center Drive and Witherspoon Parkway

Use map locator to enter lat/long for this observation point.

(34.4453428, -118.625983)

Record time at observation point

8 Jan 2024 7:02 AM PST

Record Wind Speed (mph)

0.9

Record Wind Direction

W

Have the weather conditions changed since last recorded?

No

Are you experiencing any odors

No

Stop #31: Intersection of Franklin Parkway and driveway leading to the United States Postal Service

Use map locator to enter lat/long for this observation point.

(34.4350407, -118.6274127)

Record time at observation point

8 Jan 2024 6:59 AM PST

Record Wind Speed (mph)

0.4

Record Wind Direction

N



<b>Have the weather conditions changed since last recorded?</b>	No
<b>Are you experiencing any odors</b>	No
Stop #32: Intersection of Henry Mayo Drive and Cambridge View Drive, leading into the Valencia Travel Village RV Resort	
<b>Use map locator to enter lat/long for this observation point.</b>	(34.4293807, -118.6253989)
<b>Record time at observation point</b>	8 Jan 2024 6:54 AM PST
<b>Record Wind Speed (mph)</b>	3.1
<b>Record Wind Direction</b>	NW
<b>Have the weather conditions changed since last recorded?</b>	No
<b>Are you experiencing any odors</b>	No
Odor Compliance with Stipulated Order for Abatement	
<b>At 3 or more stops have you recorded any Landfill Odor Intensity of 3 (3 - Moderate Odor) or higher?</b>	No

**Recorder Signature**



Julian Jenkins  
8 Jan 2024 8:22 AM PST

---

**Upon completion of this patrol, please check the box to trigger necessary notifications.**

# 4050 - Chiquita Odor Patrol Template

Complete

<b>Score</b>	3 / 3 (100%)	<b>Flagged items</b>	5	<b>Actions</b>	0
<b>Conducted on</b>	9 Jan 2024 7:55 PM PST				
<b>Prepared by</b>	Chiquita Landfill				
<b>If the name of the person conducting the Patrol does not appear above, please enter it here:</b>	Adrian and nicolas				
<b>What type of patrol is this?</b>	Regular Patrol				
<b>Weather Conditions at the time of patrol.</b>	Sunny				
Clear night sky					
<b>Temperature at time of Patrol</b>	45°F Should be between -50°F to 125°F				
<b>I acknowledge that I have not visited the Reaction Area, working face, or other areas where exposed trash or landfill gas odors exist at Chiquita Canyon Landfill within four (4) hours prior to conducting the odor surveillance.</b>	<input checked="" type="checkbox"/>				
<b>I acknowledge that I will assess each Patrol Stop while standing outside of the vehicle.</b>	<input checked="" type="checkbox"/>				

**Flagged items**

5 flagged

Odor Patrol Stops / Stop #2: Intersection of Chiquito Canyon Road and Lincoln Avenue

**Are you experiencing any odors**

Yes

Odor Patrol Stops / Stop #24: Intersection of The Old Road and Live Oak Road

**Are you experiencing any odors**

Yes

Odor Patrol Stops / Stop #24: Intersection of The Old Road and Live Oak Road

**Intensity of Odor**

3 - Moderate Odor

Odor Patrol Stops / Stop #31: Intersection of Franklin Parkway and driveway leading to the United States Postal Service

**Are you experiencing any odors**

Yes

Odor Patrol Stops / Stop #31: Intersection of Franklin Parkway and driveway leading to the United States Postal Service

**Intensity of Odor**

3 - Moderate Odor

<b>Odor Patrol Stops</b>	5 flagged
Stop #1: Chiquito Canyon Road and Driveway leading to the LA County Fire's Del Valle Regional Training Center	
<b>Use map locator to enter lat/long for this observation point.</b>	(34.4326023, -118.6589569)
<b>Record time at observation point</b>	9 Jan 2024 8:00 PM PST
<b>Record Wind Speed (mph)</b>	4.2
<b>Record Wind Direction</b>	S
<b>Have the weather conditions changed since start of patrol?</b>	No
<b>Are you experiencing any odors</b>	No
Stop #2: Intersection of Chiquito Canyon Road and Lincoln Avenue	
	1 flagged
<b>Use map locator to enter lat/long for this observation point.</b>	(34.4381751, -118.6582147)
<b>Record time at observation point</b>	9 Jan 2024 8:01 PM PST
<b>Record Wind Speed (mph)</b>	2
<b>Record Wind Direction</b>	S
<b>Have the weather conditions changed since last recorded?</b>	No
<b>Are you experiencing any odors</b>	Yes
<b>Description of Odor</b>	Other
<b>Describe "Other" Odor</b>	Fire/smoke
<b>Intensity of Odor</b>	2 - Light odor detected
<b>Are any corrective actions needed?</b>	No
Stop #3: Intersection of Lincoln Avenue and Jackson Street	
<b>Use map locator to enter lat/long for this observation point.</b>	(34.4395767, -118.655861)
<b>Record time at observation point</b>	9 Jan 2024 8:03 PM PST
<b>Record Wind Speed (mph)</b>	3.3

<b>Record Wind Direction</b>	SW
<b>Have the weather conditions changed since last recorded?</b>	No
<b>Are you experiencing any odors</b>	No
Stop #4: Intersection of Buchanan Way and Chiquito Canyon Road	
<b>Use map locator to enter lat/long for this observation point.</b>	(34.4417896, -118.6574687)
<b>Record time at observation point</b>	9 Jan 2024 8:06 PM PST
<b>Record Wind Speed (mph)</b>	0
<b>Have the weather conditions changed since last recorded?</b>	No
<b>Are you experiencing any odors</b>	No
Stop #5: Intersection of Lincoln Avenue and Harding Avenue	
<b>Use map locator to enter lat/long for this observation point.</b>	(34.4431405, -118.6555275)
<b>Record time at observation point</b>	9 Jan 2024 8:05 PM PST
<b>Record Wind Speed (mph)</b>	1.3
<b>Record Wind Direction</b>	S
<b>Have the weather conditions changed since last recorded?</b>	No
<b>Are you experiencing any odors</b>	No
Stop #6: Intersection of Chiquito Canyon Road and San Martinez Road	
<b>Use map locator to enter lat/long for this observation point.</b>	(34.4447675, -118.6577143)
<b>Record time at observation point</b>	9 Jan 2024 8:08 PM PST
<b>Record Wind Speed (mph)</b>	1.1
<b>Record Wind Direction</b>	S
<b>Have the weather conditions changed since last recorded?</b>	No
<b>Are you experiencing any odors</b>	No

Stop #7: Intersection of San Martinez Road and Morningside Drive

Use map locator to enter lat/long for this observation point. (34.4465516, -118.661176)

Record time at observation point 9 Jan 2024 8:10 PM PST

Record Wind Speed (mph) .4

Record Wind Direction N

Have the weather conditions changed since last recorded? No

Are you experiencing any odors No

Stop #8: Intersection of Lexington Drive and Morningside Drive

Use map locator to enter lat/long for this observation point. (34.4483389, -118.6606862)

Record time at observation point 9 Jan 2024 8:12 PM PST

Record Wind Speed (mph) .9

Record Wind Direction N

Have the weather conditions changed since last recorded? No

Are you experiencing any odors No

Stop #9: Intersection of Val Verde Road and Trellis Road

Use map locator to enter lat/long for this observation point. (34.4480418, -118.6629421)

Record time at observation point 9 Jan 2024 8:14 PM PST

Record Wind Speed (mph) 0

Have the weather conditions changed since last recorded? No

Are you experiencing any odors No

Stop #10: Intersection of San Martinez Road and Euclid Ave.

Use map locator to enter lat/long for this observation point. (34.4477337, -118.6658228)

Record time at observation point 9 Jan 2024 8:16 PM PST

Record Wind Speed (mph) 1.6

<b>Record Wind Direction</b>	E
<b>Have the weather conditions changed since last recorded?</b>	No
<b>Are you experiencing any odors</b>	No
Stop #11: Intersection of San Martinez Road and Keningston Road	
<b>Use map locator to enter lat/long for this observation point.</b>	(34.4484241, -118.6709445)
<b>Record time at observation point</b>	9 Jan 2024 8:17 PM PST
<b>Record Wind Speed (mph)</b>	4.2
<b>Record Wind Direction</b>	E
<b>Have the weather conditions changed since last recorded?</b>	No
<b>Are you experiencing any odors</b>	No
Stop #12: Intersection of Hunstock Street and Windsor Road	
<b>Use map locator to enter lat/long for this observation point.</b>	(34.4459728, -118.6494988)
<b>Record time at observation point</b>	9 Jan 2024 8:21 PM PST
<b>Record Wind Speed (mph)</b>	.7
<b>Record Wind Direction</b>	NE
<b>Have the weather conditions changed since last recorded?</b>	No
<b>Are you experiencing any odors</b>	No
Stop #13: Intersection of Del Valle Road and Silver Street	
<b>Use map locator to enter lat/long for this observation point.</b>	(34.4485604, -118.6552992)
<b>Record time at observation point</b>	9 Jan 2024 8:24 PM PST
<b>Record Wind Speed</b>	2.9
<b>Record Wind Direction</b>	SW
<b>Have the weather conditions changed since last recorded?</b>	No
<b>Are you experiencing any odors</b>	No



Stop #14: Intersection of Del Valle Road and Hasley Canyon Road

Use map locator to enter lat/long for this observation point. (34.457016, -118.6412546)

Record time at observation point 9 Jan 2024 8:26 PM PST

Record Wind Speed (mph) 2.2

Record Wind Direction SE

Have the weather conditions changed since last recorded? No

Are you experiencing any odors No

Stop #15: Intersection of Hasley Canyon Road and Gibraltar Lane

Use map locator to enter lat/long for this observation point. (34.4550889, -118.6334874)

Record time at observation point 9 Jan 2024 8:28 PM PST

Record Wind Speed (mph) 3.1

Record Wind Direction SE

Have the weather conditions changed since last recorded? No

Are you experiencing any odors No

Stop #16: Intersection of Gibraltar Lane and Alton Way

Use map locator to enter lat/long for this observation point. (34.4548645, -118.6301963)

Record time at observation point 9 Jan 2024 8:29 PM PST

Record Wind Speed (mph) 3.6

Record Wind Direction E

Have the weather conditions changed since last recorded? No

Are you experiencing any odors No

Stop #17: Intersection of Castlebury Place and Picadilly Place

Use map locator to enter lat/long for this observation point. (34.4537278, -118.6276025)

Record time at observation point

9 Jan 2024 8:31 PM PST

Record Wind Speed (mph)

2.5

Record Wind Direction

SE

Have the weather conditions changed since last recorded?

No

Are you experiencing any odors

No

Stop #18: Intersection of Gibraltar Lane and Springvale Lane

Use map locator to enter lat/long for this observation point.

(34.4557489, -118.6285391)

Record time at observation point

9 Jan 2024 8:32 PM PST

Record Wind Speed (mph)

2.2

Record Wind Direction

SE

Have the weather conditions changed since last recorded?

No

Are you experiencing any odors

No

Stop #19: Intersection of Gibraltar Lane and Cambridge Avenue

Use map locator to enter lat/long for this observation point.

(34.4581477, -118.6269664)

Record time at observation point

9 Jan 2024 8:34 PM PST

Record Wind Speed (mph)

.2

Record Wind Direction

W

Have the weather conditions changed since last recorded?

No

Are you experiencing any odors

No

Stop #20: Intersection of Cambridge Avenue and Hasley Canyon Road

Use map locator to enter lat/long for this observation point.

(34.4553338, -118.6218722)

Record time at observation point

9 Jan 2024 8:35 PM PST

Record Wind Speed (mph)

.4

Record Wind Direction

SE

Have the weather conditions changed since last recorded?	No
Are you experiencing any odors	No
Stop #21: Intersection of The Old Road and Hillcrest Parkway	
Use map locator to enter lat/long for this observation point.	(34.4705118, -118.6175696)
Record time at observation point	9 Jan 2024 8:40 PM PST
Record Wind Speed (mph)	.2
Record Wind Direction	W
Have the weather conditions changed since last recorded?	No
Are you experiencing any odors	No
Stop #22: Intersection of Hillcrest Parkway and Park Vista Drive at Castaic Elementary School	
Use map locator to enter lat/long for this observation point.	(34.4719285, -118.6301579)
Record time at observation point	9 Jan 2024 8:42 PM PST
Record Wind Speed (mph)	0.7
Record Wind Direction	S
Have the weather conditions changed since last recorded?	No
Are you experiencing any odors	No
Stop #23: Intersection of Creekbed Road and Firebrand Drive	
Use map locator to enter lat/long for this observation point.	(34.4578216, -118.6197343)
Record time at observation point	9 Jan 2024 8:36 PM PST
Record Wind Speed (mph)	.2
Record Wind Direction	NE
Have the weather conditions changed since last recorded?	No
Are you experiencing any odors	No
Stop #24: Intersection of The Old Road and Live Oak Road	2 flagged

Use map locator to enter lat/long for this observation point.

(34.4531313, -118.6168138)

Record time at observation point

9 Jan 2024 9:05 PM PST

Record Wind Speed (mph)

.9

Record Wind Direction

NE

Have the weather conditions changed since last recorded?

No

Are you experiencing any odors

Yes

Description of Odor

Landfill Gas

Intensity of Odor

3 - Moderate Odor

Are any corrective actions needed?

No

Stop #25: Intersection of Live Oak Road and Hidden Trail Road

Use map locator to enter lat/long for this observation point.

(34.4499373, -118.6179057)

Record time at observation point

9 Jan 2024 9:06 PM PST

Record Wind Speed (mph)

.9

Record Wind Direction

W

Have the weather conditions changed since last recorded?

No

Are you experiencing any odors

No

Stop #26: Intersection of Live Oak Elementary School at Saddleridge Way

Use map locator to enter lat/long for this observation point.

(34.4501995, -118.6196801)

Record time at observation point

9 Jan 2024 9:07 PM PST

Record Wind Speed (mph)

0

Have the weather conditions changed since last recorded?

No

Are you experiencing any odors

No

Stop #27: Intersection of Rangewood Road and Buckskin Drive

Use map locator to enter lat/long for this observation point.

(34.4491398, -118.6202606)

**Record time at observation point**

9 Jan 2024 9:08 PM PST

**Record Wind Speed (mph)**

.2

**Record Wind Direction**

N

**Have the weather conditions changed since last recorded?**

No

**Are you experiencing any odors**

No

Stop #28: Intersection of Quincy Street and Cambridge Avenue

**Use map locator to enter lat/long for this observation point.**

(34.4528263, -118.6197282)

**Record time at observation point**

9 Jan 2024 9:10 PM PST

**Record Wind Speed (mph)**

.7

**Record Wind Direction**

W

**Have the weather conditions changed since last recorded?**

No

**Are you experiencing any odors**

No

Stop #29: Intersection of Hasley Canyon Road and Commerce Center Drive (Santa Clarita Valley International School & Playmakers Preschool)

**Use map locator to enter lat/long for this observation point.**

(34.4509938, -118.6252675)

**Record time at observation point**

9 Jan 2024 9:13 PM PST

**Record Wind Speed (mph)**

2

**Record Wind Direction**

NE

**Have the weather conditions changed since last recorded?**

No

**Are you experiencing any odors**

No

Stop #30: Intersection of Commerce Center Drive and Witherspoon Parkway

**Use map locator to enter lat/long for this observation point.**

(34.4462608, -118.6264193)

**Record time at observation point**

9 Jan 2024 9:15 PM PST

**Record Wind Speed (mph)**

1.3

<b>Record Wind Direction</b>	S
<b>Have the weather conditions changed since last recorded?</b>	No
<b>Are you experiencing any odors</b>	No
Stop #31: Intersection of Franklin Parkway and driveway leading to the United States Postal Service	
	2 flagged
<b>Use map locator to enter lat/long for this observation point.</b>	(34.4348346, -118.627905)
<b>Record time at observation point</b>	9 Jan 2024 9:17 PM PST
<b>Record Wind Speed (mph)</b>	1.8
<b>Record Wind Direction</b>	SW
<b>Have the weather conditions changed since last recorded?</b>	No
<b>Are you experiencing any odors</b>	Yes
<b>Description of Odor</b>	Landfill Gas
<b>Intensity of Odor</b>	3 - Moderate Odor
<b>Are any corrective actions needed?</b>	No
Stop #32: Intersection of Henry Mayo Drive and Cambridge View Drive, leading into the Valencia Travel Village RV Resort	
<b>Use map locator to enter lat/long for this observation point.</b>	(34.4264534, -118.6381412)
<b>Record time at observation point</b>	9 Jan 2024 9:19 PM PST
<b>Record Wind Speed (mph)</b>	.7
<b>Record Wind Direction</b>	SW
<b>Have the weather conditions changed since last recorded?</b>	No
<b>Are you experiencing any odors</b>	No
Odor Compliance with Stipulated Order for Abatement	
<b>At 3 or more stops have you recorded any Landfill Odor Intensity of 3 (3 - Moderate Odor) or higher?</b>	No

**Recorder Signature**



adrian mendoza  
9 Jan 2024 9:20 PM PST

---

**Upon completion of this patrol, please check the box to trigger necessary notifications.**

# 4050 - Chiquita Odor Patrol Template

Complete

<b>Score</b>	3 / 3 (100%)	<b>Flagged items</b>	16	<b>Actions</b>	0
<b>Conducted on</b>	9 Jan 2024 7:06 AM PST				
<b>Prepared by</b>	Chiquita Landfill				
<b>If the name of the person conducting the Patrol does not appear above, please enter it here:</b>	Julian Jenkins				
<b>What type of patrol is this?</b>	Regular Patrol				
<b>Weather Conditions at the time of patrol.</b>	Sunny				
<b>Temperature at time of Patrol</b>	34°F Should be between -50°F to 125°F				
<b>I acknowledge that I have not visited the Reaction Area, working face, or other areas where exposed trash or landfill gas odors exist at Chiquita Canyon Landfill within four (4) hours prior to conducting the odor surveillance.</b>	<input checked="" type="checkbox"/>				
<b>I acknowledge that I will assess each Patrol Stop while standing outside of the vehicle.</b>	<input checked="" type="checkbox"/>				



**Flagged items**

16 flagged

Odor Patrol Stops / Stop #1: Chiquito Canyon Road and Driveway leading to the LA County Fire's Del Valle Regional Training Center

**Are you experiencing any odors**

Yes

Odor Patrol Stops / Stop #2: Intersection of Chiquito Canyon Road and Lincoln Avenue

**Are you experiencing any odors**

Yes

Odor Patrol Stops / Stop #2: Intersection of Chiquito Canyon Road and Lincoln Avenue

**Intensity of Odor**

3 - Moderate Odor

Odor Patrol Stops / Stop #3: Intersection of Lincoln Avenue and Jackson Street

**Are you experiencing any odors**

Yes

Odor Patrol Stops / Stop #4: Intersection of Buchanan Way and Chiquito Canyon Road

**Are you experiencing any odors**

Yes

Odor Patrol Stops / Stop #5: Intersection of Lincoln Avenue and Harding Avenue

**Are you experiencing any odors**

Yes

Odor Patrol Stops / Stop #6: Intersection of Chiquito Canyon Road and San Martinez Road

**Are you experiencing any odors**

Yes

Odor Patrol Stops / Stop #8: Intersection of Lexington Drive and Morningside Drive

**Are you experiencing any odors**

Yes

Odor Patrol Stops / Stop #11: Intersection of San Martinez Road and Keningston Road

**Are you experiencing any odors**

Yes

Odor Patrol Stops / Stop #12: Intersection of Hunstock Street and Windsor Road

**Are you experiencing any odors**

Yes

Odor Patrol Stops / Stop #13: Intersection of Del Valle Road and Silver Street

**Are you experiencing any odors**

Yes

Odor Patrol Stops / Stop #19: Intersection of Gibraltar Lane and Cambridge Avenue

**Are you experiencing any odors**

Yes

Odor Patrol Stops / Stop #24: Intersection of The Old Road and Live Oak Road

**Are you experiencing any odors**

Yes

Odor Patrol Stops / Stop #27: Intersection of Rangewood Road and Buckskin Drive

**Are you experiencing any odors**

Yes

Odor Patrol Stops / Stop #30: Intersection of Commerce Center Drive and Witherspoon Parkway

**Are you experiencing any odors**

Yes

Odor Patrol Stops / Stop #31: Intersection of Franklin Parkway and driveway leading to the United States Postal Service

**Are you experiencing any odors**

Yes

<b>Odor Patrol Stops</b>	16 flagged
Stop #1: Chiquito Canyon Road and Driveway leading to the LA County Fire's Del Valle Regional Training Center	1 flagged
<b>Use map locator to enter lat/long for this observation point.</b>	28101 Chiquito Canyon Rd, Castaic, CA 91384, USA (34.4317609, -118.6589423)
<b>Record time at observation point</b>	9 Jan 2024 8:55 AM PST
<b>Record Wind Speed (mph)</b>	2.0
<b>Record Wind Direction</b>	SE
<b>Have the weather conditions changed since start of patrol?</b>	No
<b>Are you experiencing any odors</b>	Yes
<b>Description of Odor</b>	Landfill Gas
Reaction gas	
<b>Intensity of Odor</b>	2 - Light odor detected
<b>Are any corrective actions needed?</b>	
Stop #2: Intersection of Chiquito Canyon Road and Lincoln Avenue	2 flagged
<b>Use map locator to enter lat/long for this observation point.</b>	Chiquito Canyon Rd & Lincoln Ave, California 91355, USA (34.437901, -118.658324)
<b>Record time at observation point</b>	9 Jan 2024 8:52 AM PST
<b>Record Wind Speed (mph)</b>	0.9
<b>Record Wind Direction</b>	SE
<b>Have the weather conditions changed since last recorded?</b>	No
<b>Are you experiencing any odors</b>	Yes
<b>Description of Odor</b>	Landfill Gas
Reaction gas	
<b>Intensity of Odor</b>	3 - Moderate Odor
<b>Are any corrective actions needed?</b>	

Stop #3: Intersection of Lincoln Avenue and Jackson Street

1 flagged

Use map locator to enter lat/long for this observation point.

28604 Lincoln Ave, Val Verde, CA  
91384, USA  
(34.439904, -118.655625)

Record time at observation point

9 Jan 2024 8:49 AM PST

Record Wind Speed (mph)

1.6

Record Wind Direction

NE

Have the weather conditions changed since last recorded?

No

Are you experiencing any odors

Yes

Description of Odor

Landfill Waste/Trash

Intensity of Odor

2 - Light odor detected

Are any corrective actions needed?

Stop #4: Intersection of Buchanan Way and Chiquito Canyon Road

1 flagged

Use map locator to enter lat/long for this observation point.

30008 Buchanan Way, Castaic, CA  
91384, USA  
(34.4416592,  
-118.65763009999999)

Record time at observation point

9 Jan 2024 8:44 AM PST

Record Wind Speed (mph)

0.9

Record Wind Direction

N

Have the weather conditions changed since last recorded?

No

Are you experiencing any odors

Yes

Description of Odor

Landfill Gas

Reaction gas

Intensity of Odor

2 - Light odor detected

Are any corrective actions needed?

Stop #5: Intersection of Lincoln Avenue and Harding Avenue

1 flagged

Use map locator to enter lat/long for this observation point.

(34.4467334, -118.6647894)

Record time at observation point

9 Jan 2024 8:41 AM PST

Record Wind Speed (mph)

1.3

Record Wind Direction

SE

Have the weather conditions changed since last recorded?

No

Are you experiencing any odors

Yes

Description of Odor

Landfill Gas

Landfill Waste/Trash

Reaction gas and trash

Intensity of Odor

2 - Light odor detected

Are any corrective actions needed?

Stop #6: Intersection of Chiquito Canyon Road and San Martinez Road

1 flagged

Use map locator to enter lat/long for this observation point.

30010 San Martinez Rd, Castaic,  
CA 91384, USA  
(34.4449994, -118.6582312)

Record time at observation point

9 Jan 2024 8:15 AM PST

Record Wind Speed (mph)

0.7

Record Wind Direction

N

Have the weather conditions changed since last recorded?

No

Are you experiencing any odors

Yes

Description of Odor

Other

Describe "Other" Odor

Burning wood

Intensity of Odor

1 - Very light odor detected

Are any corrective actions needed?

No

Stop #7: Intersection of San Martinez Road and Morningside Drive

**Use map locator to enter lat/long for this observation point.** (34.4462972, -118.6613206)

**Record time at observation point** 9 Jan 2024 8:17 AM PST

**Record Wind Speed (mph)** 0.7

**Record Wind Direction** S

**Have the weather conditions changed since last recorded?** No

**Are you experiencing any odors** No

Stop #8: Intersection of Lexington Drive and Morningside Drive 1 flagged

**Use map locator to enter lat/long for this observation point.** (34.4481992, -118.6607444)

**Record time at observation point** 9 Jan 2024 8:19 AM PST

**Record Wind Speed (mph)** 0.4

**Record Wind Direction** NE

**Have the weather conditions changed since last recorded?** No

**Are you experiencing any odors** Yes

**Description of Odor** Other

**Describe "Other" Odor** Residential trash

**Intensity of Odor** 1 - Very light odor detected

**Are any corrective actions needed?** No

Stop #9: Intersection of Val Verde Road and Trellis Road

**Use map locator to enter lat/long for this observation point.** (34.4480686, -118.6630727)

**Record time at observation point** 9 Jan 2024 8:22 AM PST

**Record Wind Speed (mph)** 2.7

**Record Wind Direction** S

**Have the weather conditions changed since last recorded?** No

**Are you experiencing any odors** No

Stop #10: Intersection of San Martinez Road and Euclid Ave.

Use map locator to enter lat/long for this observation point. (34.4477075, -118.6662583)

Record time at observation point 9 Jan 2024 8:24 AM PST

Record Wind Speed (mph) 0

Have the weather conditions changed since last recorded? No

Are you experiencing any odors No

Stop #11: Intersection of San Martinez Road and Keningston Road 1 flagged

Use map locator to enter lat/long for this observation point. 30702 San Martinez Rd, Castaic, CA 91384, USA (34.4482384, -118.67111870000001)

Record time at observation point 9 Jan 2024 8:28 AM PST

Record Wind Speed (mph) 1.3

Record Wind Direction SW

Have the weather conditions changed since last recorded? No

Are you experiencing any odors Yes

Description of Odor Other

Describe "Other" Odor Fresh cut trees

Intensity of Odor 2 - Light odor detected

Are any corrective actions needed? No

Stop #12: Intersection of Hunstock Street and Windsor Road 1 flagged

Use map locator to enter lat/long for this observation point. (34.4459351, -118.6495956)

Record time at observation point 9 Jan 2024 8:11 AM PST

Record Wind Speed (mph) 1.3

Record Wind Direction N

Have the weather conditions changed since last recorded? No

Are you experiencing any odors	Yes
Description of Odor	Other
Describe "Other" Odor	Household fragrance
Intensity of Odor	1 - Very light odor detected
Are any corrective actions needed?	No
Stop #13: Intersection of Del Valle Road and Silver Street	1 flagged
Use map locator to enter lat/long for this observation point.	(34.4481806, -118.6552657)
Record time at observation point	9 Jan 2024 8:08 AM PST
Record Wind Speed	0
Have the weather conditions changed since last recorded?	No
Are you experiencing any odors	Yes
Description of Odor	Other
Describe "Other" Odor	Feces
Intensity of Odor	1 - Very light odor detected
Are any corrective actions needed?	No
Stop #14: Intersection of Del Valle Road and Hasley Canyon Road	
Use map locator to enter lat/long for this observation point.	Del Valle Rd & Hasley Canyon Rd, California 91384, USA (34.456818999999996, -118.64180300000001)
Record time at observation point	9 Jan 2024 8:05 AM PST
Record Wind Speed (mph)	1.8
Record Wind Direction	SW
Have the weather conditions changed since last recorded?	No
Are you experiencing any odors	No
Stop #15: Intersection of Hasley Canyon Road and Gibraltar	



Lane

**Use map locator to enter lat/long for this observation point.** (34.4553442, -118.633379)

**Record time at observation point** 9 Jan 2024 8:03 AM PST

**Record Wind Speed (mph)** 1.3

**Record Wind Direction** NE

**Have the weather conditions changed since last recorded?** No

**Are you experiencing any odors** No

Stop #16: Intersection of Gibraltar Lane and Alton Way

**Use map locator to enter lat/long for this observation point.** 28340 Alton Way, Castaic, CA  
91384, USA  
(34.4547214, -118.6302393)

**Record time at observation point** 9 Jan 2024 8:01 AM PST

**Record Wind Speed (mph)** 1.3

**Record Wind Direction** S

**Have the weather conditions changed since last recorded?** No

**Are you experiencing any odors** No

Stop #17: Intersection of Castlebury Place and Picadilly Place

**Use map locator to enter lat/long for this observation point.** 28203 Picadilly Pl, Castaic, CA  
91384, USA  
(34.4539706,  
-118.62780079999999)

**Record time at observation point** 9 Jan 2024 7:59 AM PST

**Record Wind Speed (mph)** 0

**Have the weather conditions changed since last recorded?** No

**Are you experiencing any odors** No

Stop #18: Intersection of Gibraltar Lane and Springvale Lane

**Use map locator to enter lat/long for this observation point.** (34.4561228, -118.628288)

Record time at observation point

9 Jan 2024 7:57 AM PST

Record Wind Speed (mph)

0

Have the weather conditions changed since last recorded?

No

Are you experiencing any odors

No

Stop #19: Intersection of Gibraltar Lane and Cambridge Avenue

1 flagged

Use map locator to enter lat/long for this observation point.

29823 Cambridge Ave, Castaic, CA  
91384, USA  
(34.457917099999996,  
-118.62698039999998)

Record time at observation point

9 Jan 2024 7:55 AM PST

Record Wind Speed (mph)

0

Have the weather conditions changed since last recorded?

No

Are you experiencing any odors

Yes

Description of Odor

Other

Describe "Other" Odor

Gasoline

Intensity of Odor

1 - Very light odor detected

Are any corrective actions needed?

No

Stop #20: Intersection of Cambridge Avenue and Hasley Canyon Road

Use map locator to enter lat/long for this observation point.

29615 Cambridge Ave, Castaic, CA  
91384, USA  
(34.4551637,  
-118.62194369999999)

Record time at observation point

9 Jan 2024 7:52 AM PST

Record Wind Speed (mph)

0.2

Record Wind Direction

N

Have the weather conditions changed since last recorded?

No

Are you experiencing any odors

No

Stop #21: Intersection of The Old Road and Hillcrest Parkway

Use map locator to enter lat/long for this observation point.

(34.470128, -118.6170131)

Record time at observation point

9 Jan 2024 7:47 AM PST

Record Wind Speed (mph)

3.3

Record Wind Direction

N

Have the weather conditions changed since last recorded?

No

Are you experiencing any odors

No

Stop #22: Intersection of Hillcrest Parkway and Park Vista Drive at Castaic Elementary School

Use map locator to enter lat/long for this observation point.

28332 Foothill Rd, Castaic, CA  
91384, USA  
(34.471645699999996,  
-118.62989749999998)

Record time at observation point

9 Jan 2024 7:43 AM PST

Record Wind Speed (mph)

0.9

Record Wind Direction

SW

Have the weather conditions changed since last recorded?

No

Are you experiencing any odors

No

Stop #23: Intersection of Creekbed Road and Firebrand Drive

Use map locator to enter lat/long for this observation point.

27704 Firebrand Dr, Castaic, CA  
91384, USA  
(34.457861199999996,  
-118.61993810000001)

Record time at observation point

9 Jan 2024 7:50 AM PST

Record Wind Speed (mph)

0.2

Record Wind Direction

N

Have the weather conditions changed since last recorded?

No

Are you experiencing any odors

No

Stop #24: Intersection of The Old Road and Live Oak Road

1 flagged

Use map locator to enter lat/long for this observation point.

29487 The Old Rd, Castaic, CA

91384, USA  
(34.4528639,  
-118.61626170000001)

<b>Record time at observation point</b>	9 Jan 2024 7:35 AM PST
<b>Record Wind Speed (mph)</b>	2.0
<b>Record Wind Direction</b>	N
<b>Have the weather conditions changed since last recorded?</b>	No
<b>Are you experiencing any odors</b>	Yes
<b>Description of Odor</b>	Other
<b>Describe "Other" Odor</b>	Manure
<b>Intensity of Odor</b>	2 - Light odor detected
<b>Are any corrective actions needed?</b>	No
Stop #25: Intersection of Live Oak Road and Hidden Trail Road	

27662 Buckskin Dr, Castaic, CA  
91384, USA  
(34.4501688,  
-118.61797809999999)

**Use map locator to enter lat/long for this observation point.**

<b>Record time at observation point</b>	9 Jan 2024 7:33 AM PST
<b>Record Wind Speed (mph)</b>	2.0
<b>Record Wind Direction</b>	NE
<b>Have the weather conditions changed since last recorded?</b>	No
<b>Are you experiencing any odors</b>	No

Stop #26: Intersection of Live Oak Elementary School at  
Saddleridge Way

27710 Rangewood Rd, Castaic, CA  
91384, USA  
(34.450107599999996,  
-118.61922759999999)

**Use map locator to enter lat/long for this observation point.**

<b>Record time at observation point</b>	9 Jan 2024 7:31 AM PST
<b>Record Wind Speed (mph)</b>	0.2

Record Wind Direction	SE
Have the weather conditions changed since last recorded?	No
Are you experiencing any odors	No
Stop #27: Intersection of Rangewood Road and Buckskin Drive	
	1 flagged
Use map locator to enter lat/long for this observation point.	29165 Saddleridge Way, Castaic, CA 91384, USA (34.4491454, -118.62033539999999)
Record time at observation point	9 Jan 2024 7:30 AM PST
Record Wind Speed (mph)	0.2
Record Wind Direction	SE
Have the weather conditions changed since last recorded?	No
Are you experiencing any odors	Yes
Description of Odor	Other
Describe "Other" Odor	Manure
Intensity of Odor	1 - Very light odor detected
Are any corrective actions needed?	No
Stop #28: Intersection of Quincy Street and Cambridge Avenue	
Use map locator to enter lat/long for this observation point.	27803 Quincy St, Castaic, CA 91384, USA (34.453026699999995, -118.62002930000001)
Record time at observation point	9 Jan 2024 7:27 AM PST
Record Wind Speed (mph)	0.2
Record Wind Direction	SE
Have the weather conditions changed since last recorded?	No
Are you experiencing any odors	No
Stop #29: Intersection of Hasley Canyon Road and Commerce Center Drive (Santa Clarita Valley International School &	

Playmakers Preschool)

Use map locator to enter lat/long for this observation point.

28050 Hasley Canyon Rd, Castaic,  
CA 91384, USA  
(34.4509472, -118.6247111)

Record time at observation point

9 Jan 2024 7:24 AM PST

Record Wind Speed (mph)

0

Have the weather conditions changed since last recorded?

No

Are you experiencing any odors

No

Stop #30: Intersection of Commerce Center Drive and  
Witherspoon Parkway

1 flagged

Use map locator to enter lat/long for this observation point.

Commerce Center Dr &  
Witherspoon Pky, California  
91355, USA  
(34.445074999999996,  
-118.62639800000001)

Record time at observation point

9 Jan 2024 7:22 AM PST

Record Wind Speed (mph)

0.4

Record Wind Direction

N

Have the weather conditions changed since last recorded?

No

Are you experiencing any odors

Yes

Description of Odor

Other

Describe "Other" Odor

Manure

Intensity of Odor

1 - Very light odor detected

Are any corrective actions needed?

No

Stop #31: Intersection of Franklin Parkway and driveway  
leading to the United States Postal Service

1 flagged

Use map locator to enter lat/long for this observation point.

28000 Franklin Pkwy, Valencia, CA  
91355, USA  
(34.4352261,  
-118.62850189999997)

Record time at observation point

9 Jan 2024 7:18 AM PST

<b>Record Wind Speed (mph)</b>	1.3
<b>Record Wind Direction</b>	N
<b>Have the weather conditions changed since last recorded?</b>	No
<b>Are you experiencing any odors</b>	Yes
<b>Description of Odor</b>	Landfill Gas
Hydrogen sulfide	
<b>Intensity of Odor</b>	1 - Very light odor detected
<b>Are any corrective actions needed?</b>	
Stop #32: Intersection of Henry Mayo Drive and Cambridge View Drive, leading into the Valencia Travel Village RV Resort	
<b>Use map locator to enter lat/long for this observation point.</b>	CA-126, Castaic, CA 91384, USA (34.4300457, -118.6245097)
<b>Record time at observation point</b>	9 Jan 2024 7:14 AM PST
<b>Record Wind Speed (mph)</b>	2.5
<b>Record Wind Direction</b>	NE
<b>Have the weather conditions changed since last recorded?</b>	No
<b>Are you experiencing any odors</b>	No
Odor Compliance with Stipulated Order for Abatement	
<b>At 3 or more stops have you recorded any Landfill Odor Intensity of 3 (3 - Moderate Odor) or higher?</b>	No

**Recorder Signature**



Julian Jenkins  
9 Jan 2024 8:58 AM PST

---

**Upon completion of this patrol, please check the box to trigger necessary notifications.**



# 4050 - Chiquita Odor Patrol Template

Complete

<b>Score</b>	3 / 3 (100%)	<b>Flagged items</b>	10	<b>Actions</b>	0
<b>Conducted on</b>	10 Jan 2024 6:54 AM PST				
<b>Prepared by</b>	Chiquita Landfill				
<b>If the name of the person conducting the Patrol does not appear above, please enter it here:</b>	Julian Jenkins				
<b>What type of patrol is this?</b>	Regular Patrol				
<b>Weather Conditions at the time of patrol.</b>	Sunny				
<b>Temperature at time of Patrol</b>	41°F Should be between -50°F to 125°F				
<b>I acknowledge that I have not visited the Reaction Area, working face, or other areas where exposed trash or landfill gas odors exist at Chiquita Canyon Landfill within four (4) hours prior to conducting the odor surveillance.</b>	<input checked="" type="checkbox"/>				
<b>I acknowledge that I will assess each Patrol Stop while standing outside of the vehicle.</b>	<input checked="" type="checkbox"/>				

**Flagged items**

10 flagged

Odor Patrol Stops / Stop #1: Chiquito Canyon Road and Driveway leading to the LA County Fire's Del Valle Regional Training Center

**Are you experiencing any odors**

Yes

Odor Patrol Stops / Stop #3: Intersection of Lincoln Avenue and Jackson Street

**Are you experiencing any odors**

Yes

Odor Patrol Stops / Stop #4: Intersection of Buchanan Way and Chiquito Canyon Road

**Are you experiencing any odors**

Yes

Odor Patrol Stops / Stop #5: Intersection of Lincoln Avenue and Harding Avenue

**Are you experiencing any odors**

Yes

Odor Patrol Stops / Stop #6: Intersection of Chiquito Canyon Road and San Martinez Road

**Are you experiencing any odors**

Yes

Odor Patrol Stops / Stop #7: Intersection of San Martinez Road and Morningside Drive

**Are you experiencing any odors**

Yes

Odor Patrol Stops / Stop #8: Intersection of Lexington Drive and Morningside Drive

**Are you experiencing any odors**

Yes

Odor Patrol Stops / Stop #16: Intersection of Gibraltar Lane and Alton Way

**Are you experiencing any odors**

Yes

Odor Patrol Stops / Stop #31: Intersection of Franklin Parkway and driveway leading to the United States Postal Service

**Are you experiencing any odors**

Yes

Odor Patrol Stops / Stop #32: Intersection of Henry Mayo Drive and Cambridge View Drive, leading into the Valencia Travel Village RV Resort

**Are you experiencing any odors**

Yes

<b>Odor Patrol Stops</b>	10 flagged
Stop #1: Chiquito Canyon Road and Driveway leading to the LA County Fire's Del Valle Regional Training Center	1 flagged
<b>Use map locator to enter lat/long for this observation point.</b>	(34.4322169, -118.658975)
<b>Record time at observation point</b>	10 Jan 2024 8:40 AM PST
<b>Record Wind Speed (mph)</b>	2.0
<b>Record Wind Direction</b>	N
<b>Have the weather conditions changed since start of patrol?</b>	No
<b>Are you experiencing any odors</b>	Yes
<b>Description of Odor</b>	Landfill Gas
<b>Intensity of Odor</b>	1 - Very light odor detected
<b>Are any corrective actions needed?</b>	
Stop #2: Intersection of Chiquito Canyon Road and Lincoln Avenue	
<b>Use map locator to enter lat/long for this observation point.</b>	(34.4380757, -118.6584205)
<b>Record time at observation point</b>	10 Jan 2024 8:38 AM PST
<b>Record Wind Speed (mph)</b>	2.9
<b>Record Wind Direction</b>	N
<b>Have the weather conditions changed since last recorded?</b>	No
<b>Are you experiencing any odors</b>	No
Stop #3: Intersection of Lincoln Avenue and Jackson Street	1 flagged
<b>Use map locator to enter lat/long for this observation point.</b>	(34.4396334, -118.6559598)
<b>Record time at observation point</b>	10 Jan 2024 8:35 AM PST
<b>Record Wind Speed (mph)</b>	2.9
<b>Record Wind Direction</b>	E

Have the weather conditions changed since last recorded?	No		
Are you experiencing any odors	Yes		
Description of Odor	<table border="1"> <tr> <td>Landfill Waste/Trash</td> <td>Other</td> </tr> </table>	Landfill Waste/Trash	Other
Landfill Waste/Trash	Other		
Describe "Other" Odor	Sour odor		
Intensity of Odor	2 - Light odor detected		
Are any corrective actions needed?			
Stop #4: Intersection of Buchanan Way and Chiquito Canyon Road	1 flagged		
Use map locator to enter lat/long for this observation point.	(34.4417331, -118.6573079)		
Record time at observation point	10 Jan 2024 8:32 AM PST		
Record Wind Speed (mph)	2.0		
Record Wind Direction	S		
Have the weather conditions changed since last recorded?	No		
Are you experiencing any odors	Yes		
Description of Odor	Other		
Describe "Other" Odor	Earthy odor		
Intensity of Odor	1 - Very light odor detected		
Are any corrective actions needed?	No		
Stop #5: Intersection of Lincoln Avenue and Harding Avenue	1 flagged		
Use map locator to enter lat/long for this observation point.	(34.4433004, -118.6561341)		
Record time at observation point	10 Jan 2024 8:29 AM PST		
Record Wind Speed (mph)	1.3		
Record Wind Direction	SE		
Have the weather conditions changed since last recorded?	No		

<b>Are you experiencing any odors</b>	Yes
<b>Description of Odor</b>	Landfill Gas
<b>Intensity of Odor</b>	1 - Very light odor detected
<b>Are any corrective actions needed?</b>	
Stop #6: Intersection of Chiquito Canyon Road and San Martinez Road	1 flagged
<b>Use map locator to enter lat/long for this observation point.</b>	(34.4450022, -118.6580672)
<b>Record time at observation point</b>	10 Jan 2024 8:13 AM PST
<b>Record Wind Speed (mph)</b>	0
<b>Have the weather conditions changed since last recorded?</b>	No
<b>Are you experiencing any odors</b>	Yes
<b>Description of Odor</b>	Other
<b>Describe "Other" Odor</b>	Burning wood
<b>Intensity of Odor</b>	2 - Light odor detected
<b>Are any corrective actions needed?</b>	No
Stop #7: Intersection of San Martinez Road and Morningside Drive	1 flagged
<b>Use map locator to enter lat/long for this observation point.</b>	(34.4463113, -118.6613842)
<b>Record time at observation point</b>	10 Jan 2024 8:16 AM PST
<b>Record Wind Speed (mph)</b>	0
<b>Have the weather conditions changed since last recorded?</b>	No
<b>Are you experiencing any odors</b>	Yes
<b>Description of Odor</b>	Other
<b>Describe "Other" Odor</b>	Burning wood
<b>Intensity of Odor</b>	1 - Very light odor detected

<b>Are any corrective actions needed?</b>	No
Stop #8: Intersection of Lexington Drive and Morningside Drive	1 flagged
<b>Use map locator to enter lat/long for this observation point.</b>	(34.4483258, -118.6606697)
<b>Record time at observation point</b>	10 Jan 2024 8:18 AM PST
<b>Record Wind Speed (mph)</b>	0
<b>Have the weather conditions changed since last recorded?</b>	No
<b>Are you experiencing any odors</b>	Yes
<b>Description of Odor</b>	Other
<b>Describe "Other" Odor</b>	Musty odor
<b>Intensity of Odor</b>	1 - Very light odor detected
<b>Are any corrective actions needed?</b>	No
Stop #9: Intersection of Val Verde Road and Trellis Road	
<b>Use map locator to enter lat/long for this observation point.</b>	(34.4482261, -118.6629481)
<b>Record time at observation point</b>	10 Jan 2024 8:20 AM PST
<b>Record Wind Speed (mph)</b>	0.2
<b>Record Wind Direction</b>	W
<b>Have the weather conditions changed since last recorded?</b>	No
<b>Are you experiencing any odors</b>	No
Stop #10: Intersection of San Martinez Road and Euclid Ave.	
<b>Use map locator to enter lat/long for this observation point.</b>	(34.4477882, -118.6660076)
<b>Record time at observation point</b>	10 Jan 2024 8:22 AM PST
<b>Record Wind Speed (mph)</b>	0
<b>Have the weather conditions changed since last recorded?</b>	No
<b>Are you experiencing any odors</b>	No

Stop #11: Intersection of San Martinez Road and Keningston Road

Use map locator to enter lat/long for this observation point. (34.4485208, -118.6709883)

Record time at observation point 10 Jan 2024 8:24 AM PST

Record Wind Speed (mph) 1.1

Record Wind Direction W

Have the weather conditions changed since last recorded? No

Are you experiencing any odors No

Stop #12: Intersection of Hunstock Street and Windsor Road

Use map locator to enter lat/long for this observation point. (34.4461274, -118.6494638)

Record time at observation point 10 Jan 2024 8:04 AM PST

Record Wind Speed (mph) 0

Have the weather conditions changed since last recorded? No

Are you experiencing any odors No

A resident said today that the odor is present in the neighborhood almost daily from 10:30 to 11:30.

Stop #13: Intersection of Del Valle Road and Silver Street

Use map locator to enter lat/long for this observation point. (34.4483287, -118.6555277)

Record time at observation point 10 Jan 2024 8:01 AM PST

Record Wind Speed 0.7

Record Wind Direction N

Have the weather conditions changed since last recorded? No

Are you experiencing any odors No

Stop #14: Intersection of Del Valle Road and Hasley Canyon Road

Use map locator to enter lat/long for this observation point. (34.4567609, -118.6418362)

Record time at observation point 10 Jan 2024 7:58 AM PST

<b>Record Wind Speed (mph)</b>	2.9
<b>Record Wind Direction</b>	NW
<b>Have the weather conditions changed since last recorded?</b>	No
<b>Are you experiencing any odors</b>	No
Stop #15: Intersection of Hasley Canyon Road and Gibraltar Lane	
<b>Use map locator to enter lat/long for this observation point.</b>	(34.4551565, -118.6335174)
<b>Record time at observation point</b>	10 Jan 2024 7:55 AM PST
<b>Record Wind Speed (mph)</b>	0.9
<b>Record Wind Direction</b>	SW
<b>Have the weather conditions changed since last recorded?</b>	No
<b>Are you experiencing any odors</b>	No
Stop #16: Intersection of Gibraltar Lane and Alton Way	
<b>Use map locator to enter lat/long for this observation point.</b>	(34.4549345, -118.630163)
<b>Record time at observation point</b>	10 Jan 2024 7:53 AM PST
<b>Record Wind Speed (mph)</b>	2.0
<b>Record Wind Direction</b>	E
<b>Have the weather conditions changed since last recorded?</b>	No
<b>Are you experiencing any odors</b>	Yes
<b>Description of Odor</b>	Other
<b>Describe "Other" Odor</b>	Chlorine
<b>Intensity of Odor</b>	1 - Very light odor detected
<b>Are any corrective actions needed?</b>	No
Stop #17: Intersection of Castlebury Place and Picadilly Place	
<b>Use map locator to enter lat/long for this observation point.</b>	(34.4536377, -118.6277048)



**Record time at observation point**

10 Jan 2024 7:50 AM PST

**Record Wind Speed (mph)**

1.8

**Record Wind Direction**

N

**Have the weather conditions changed since last recorded?**

No

**Are you experiencing any odors**

No

Stop #18: Intersection of Gibraltar Lane and Springvale Lane

**Use map locator to enter lat/long for this observation point.**

(34.4556677, -118.628517)

**Record time at observation point**

10 Jan 2024 7:48 AM PST

**Record Wind Speed (mph)**

2.7

**Record Wind Direction**

NE

**Have the weather conditions changed since last recorded?**

No

**Are you experiencing any odors**

No

Stop #19: Intersection of Gibraltar Lane and Cambridge Avenue

**Use map locator to enter lat/long for this observation point.**

(34.4582179, -118.6269084)

**Record time at observation point**

10 Jan 2024 7:46 AM PST

**Record Wind Speed (mph)**

2.5

**Record Wind Direction**

NW

**Have the weather conditions changed since last recorded?**

No

**Are you experiencing any odors**

No

Stop #20: Intersection of Cambridge Avenue and Hasley Canyon Road

**Use map locator to enter lat/long for this observation point.**

(34.4546276, -118.6211719)

**Record time at observation point**

10 Jan 2024 7:19 AM PST

**Record Wind Speed (mph)**

2.5

**Record Wind Direction**

W

<b>Have the weather conditions changed since last recorded?</b>	No
<b>Are you experiencing any odors</b>	No
Stop #21: Intersection of The Old Road and Hillcrest Parkway	
<b>Use map locator to enter lat/long for this observation point.</b>	(34.4700803, -118.61689)
<b>Record time at observation point</b>	10 Jan 2024 7:40 AM PST
<b>Record Wind Speed (mph)</b>	2.0
<b>Record Wind Direction</b>	N
<b>Have the weather conditions changed since last recorded?</b>	No
<b>Are you experiencing any odors</b>	No
Stop #22: Intersection of Hillcrest Parkway and Park Vista Drive at Castaic Elementary School	
<b>Use map locator to enter lat/long for this observation point.</b>	(34.4720347, -118.6300533)
<b>Record time at observation point</b>	10 Jan 2024 7:36 AM PST
<b>Record Wind Speed (mph)</b>	2.5
<b>Record Wind Direction</b>	E
<b>Have the weather conditions changed since last recorded?</b>	No
<b>Are you experiencing any odors</b>	No
Stop #23: Intersection of Creekbed Road and Firebrand Drive	
<b>Use map locator to enter lat/long for this observation point.</b>	(34.457801, -118.6197594)
<b>Record time at observation point</b>	10 Jan 2024 7:43 AM PST
<b>Record Wind Speed (mph)</b>	5.6
<b>Record Wind Direction</b>	NW
<b>Have the weather conditions changed since last recorded?</b>	No
<b>Are you experiencing any odors</b>	No
Stop #24: Intersection of The Old Road and Live Oak Road	

**Use map locator to enter lat/long for this observation point.** (34.4525792, -118.6160825)

**Record time at observation point** 10 Jan 2024 7:30 AM PST

**Record Wind Speed (mph)** 4.7

**Record Wind Direction** NW

**Have the weather conditions changed since last recorded?** No

**Are you experiencing any odors** No

Stop #25: Intersection of Live Oak Road and Hidden Trail Road

**Use map locator to enter lat/long for this observation point.** (34.4500474, -118.6177548)

**Record time at observation point** 10 Jan 2024 7:27 AM PST

**Record Wind Speed (mph)** 5.6

**Record Wind Direction** NE

**Have the weather conditions changed since last recorded?** No

**Are you experiencing any odors** No

Stop #26: Intersection of Live Oak Elementary School at Saddleridge Way

**Use map locator to enter lat/long for this observation point.** (34.450105, -118.6193501)

**Record time at observation point** 10 Jan 2024 7:26 AM PST

**Record Wind Speed (mph)** 2.5

**Record Wind Direction** NE

**Have the weather conditions changed since last recorded?** No

**Are you experiencing any odors** No

Stop #27: Intersection of Rangewood Road and Buckskin Drive

**Use map locator to enter lat/long for this observation point.** (34.4492781, -118.6201503)

**Record time at observation point** 10 Jan 2024 7:24 AM PST

**Record Wind Speed (mph)** 4

<b>Record Wind Direction</b>	NW
<b>Have the weather conditions changed since last recorded?</b>	No
<b>Are you experiencing any odors</b>	No
Stop #28: Intersection of Quincy Street and Cambridge Avenue	
<b>Use map locator to enter lat/long for this observation point.</b>	(34.4530423, -118.6198851)
<b>Record time at observation point</b>	10 Jan 2024 7:21 AM PST
<b>Record Wind Speed (mph)</b>	2.9
<b>Record Wind Direction</b>	N
<b>Have the weather conditions changed since last recorded?</b>	No
<b>Are you experiencing any odors</b>	No
Stop #29: Intersection of Hasley Canyon Road and Commerce Center Drive (Santa Clarita Valley International School & Playmakers Preschool)	
<b>Use map locator to enter lat/long for this observation point.</b>	(34.4510263, -118.6251482)
<b>Record time at observation point</b>	10 Jan 2024 7:16 AM PST
<b>Record Wind Speed (mph)</b>	0.9
<b>Record Wind Direction</b>	NW
<b>Have the weather conditions changed since last recorded?</b>	No
<b>Are you experiencing any odors</b>	No
Stop #30: Intersection of Commerce Center Drive and Witherspoon Parkway	
<b>Use map locator to enter lat/long for this observation point.</b>	(34.4453212, -118.6259722)
<b>Record time at observation point</b>	10 Jan 2024 7:14 AM PST
<b>Record Wind Speed (mph)</b>	0.4
<b>Record Wind Direction</b>	N
<b>Have the weather conditions changed since last recorded?</b>	No

<b>Are you experiencing any odors</b>	No
Stop #31: Intersection of Franklin Parkway and driveway leading to the United States Postal Service	1 flagged
<b>Use map locator to enter lat/long for this observation point.</b>	(34.4349951, -118.6274824)
<b>Record time at observation point</b>	10 Jan 2024 7:10 AM PST
<b>Record Wind Speed (mph)</b>	2.0
<b>Record Wind Direction</b>	NW
<b>Have the weather conditions changed since last recorded?</b>	No
<b>Are you experiencing any odors</b>	Yes
<b>Description of Odor</b>	Landfill Gas
<b>Intensity of Odor</b>	2 - Light odor detected
<b>Are any corrective actions needed?</b>	
Stop #32: Intersection of Henry Mayo Drive and Cambridge View Drive, leading into the Valencia Travel Village RV Resort	1 flagged
<b>Use map locator to enter lat/long for this observation point.</b>	(34.4293813, -118.6247861)
<b>Record time at observation point</b>	10 Jan 2024 6:59 AM PST
<b>Record Wind Speed (mph)</b>	1.8
<b>Record Wind Direction</b>	NE
<b>Have the weather conditions changed since last recorded?</b>	No
<b>Are you experiencing any odors</b>	Yes
<b>Description of Odor</b>	Landfill Gas
<b>Intensity of Odor</b>	1 - Very light odor detected
<b>Are any corrective actions needed?</b>	
Odor Compliance with Stipulated Order for Abatement	
<b>At 3 or more stops have you recorded any Landfill Odor Intensity of 3 (3 - Moderate Odor) or higher?</b>	No

**Recorder Signature**



Julian Jenkins  
10 Jan 2024 8:41 AM PST

---

**Upon completion of this patrol, please check the box to trigger necessary notifications.**

# 4050 - Chiquita Odor Patrol Template

Complete

<b>Score</b>	3 / 3 (100%)	<b>Flagged items</b>	3	<b>Actions</b>	0
<b>Conducted on</b>	10 Jan 2024 7:58 PM PST				
<b>Prepared by</b>	Chiquita Landfill				
<b>If the name of the person conducting the Patrol does not appear above, please enter it here:</b>	Nico.as and adrian				
<b>What type of patrol is this?</b>	Regular Patrol				
<b>Weather Conditions at the time of patrol.</b>	Partly Cloudy				
<b>Temperature at time of Patrol</b>	42°F Should be between -50°F to 125°F				
<b>I acknowledge that I have not visited the Reaction Area, working face, or other areas where exposed trash or landfill gas odors exist at Chiquita Canyon Landfill within four (4) hours prior to conducting the odor surveillance.</b>	<input checked="" type="checkbox"/>				
<b>I acknowledge that I will assess each Patrol Stop while standing outside of the vehicle.</b>	<input checked="" type="checkbox"/>				

**Flagged items**

3 flagged

Odor Patrol Stops / Stop #25: Intersection of Live Oak Road and Hidden Trail Road

**Are you experiencing any odors**

Yes

Odor Patrol Stops / Stop #31: Intersection of Franklin Parkway and driveway leading to the United States Postal Service

**Are you experiencing any odors**

Yes

Odor Patrol Stops / Stop #31: Intersection of Franklin Parkway and driveway leading to the United States Postal Service

**Intensity of Odor**

4 -Strong Odor



**Odor Patrol Stops**

3 flagged

Stop #1: Chiquito Canyon Road and Driveway leading to the LA County Fire's Del Valle Regional Training Center

**Use map locator to enter lat/long for this observation point.**28101 Chiquito Canyon Rd,  
Castaic, CA 91384, USA  
(34.4326649, -118.6590853)**Record time at observation point**

10 Jan 2024 8:00 PM PST

**Record Wind Speed (mph)**

2.0

**Record Wind Direction**

S

**Have the weather conditions changed since start of patrol?**

No

**Are you experiencing any odors**

No

Stop #2: Intersection of Chiquito Canyon Road and Lincoln Avenue

**Use map locator to enter lat/long for this observation point.**28464 Chiquito Canyon Rd,  
Castaic, CA 91384, USA  
(34.438305899999996,  
-118.65799469999999)**Record time at observation point**

10 Jan 2024 8:01 PM PST

**Record Wind Speed (mph)**

0.4

**Record Wind Direction**

N

**Have the weather conditions changed since last recorded?**

No

**Are you experiencing any odors**

No

Stop #3: Intersection of Lincoln Avenue and Jackson Street

**Use map locator to enter lat/long for this observation point.**28611 Lincoln Ave, Val Verde, CA  
91384, USA  
(34.4398392, -118.6560351)**Record time at observation point**

10 Jan 2024 8:02 PM PST

**Record Wind Speed (mph)**

0.7

**Record Wind Direction**

NE

**Have the weather conditions changed since last recorded?**

No

**Are you experiencing any odors**

No

Stop #4: Intersection of Buchanan Way and Chiquito Canyon Road

**Use map locator to enter lat/long for this observation point.**

28703 Chiquito Canyon Rd,  
Castaic, CA 91384, USA  
(34.441859799999996,  
-118.6573111)

**Record time at observation point**

10 Jan 2024 8:04 PM PST

**Record Wind Speed (mph)**

0

**Have the weather conditions changed since last recorded?**

No

**Are you experiencing any odors**

No

Stop #5: Intersection of Lincoln Avenue and Harding Avenue

**Use map locator to enter lat/long for this observation point.**

(34.44313, -118.6556662)

**Record time at observation point**

10 Jan 2024 8:03 PM PST

**Record Wind Speed (mph)**

0.2

**Record Wind Direction**

N

**Have the weather conditions changed since last recorded?**

No

**Are you experiencing any odors**

No

Stop #6: Intersection of Chiquito Canyon Road and San Martinez Road

**Use map locator to enter lat/long for this observation point.**

28900 Chiquito Canyon Rd,  
Castaic, CA 91384, USA  
(34.4451696,  
-118.65758459999999)

**Record time at observation point**

10 Jan 2024 8:05 PM PST

**Record Wind Speed (mph)**

1.3

**Record Wind Direction**

N

**Have the weather conditions changed since last recorded?**

No

**Are you experiencing any odors**

No

Stop #7: Intersection of San Martinez Road and Morningside Drive

Use map locator to enter lat/long for this observation point. (34.4465755, -118.6611791)

Record time at observation point 10 Jan 2024 8:06 PM PST

Record Wind Speed (mph) 1.3

Record Wind Direction N

Have the weather conditions changed since last recorded? No

Are you experiencing any odors No

Stop #8: Intersection of Lexington Drive and Morningside Drive

Use map locator to enter lat/long for this observation point. (34.4484054, -118.6607387)

Record time at observation point 10 Jan 2024 8:07 PM PST

Record Wind Speed (mph) 0

Have the weather conditions changed since last recorded? No

Are you experiencing any odors No

Stop #9: Intersection of Val Verde Road and Trellis Road

Use map locator to enter lat/long for this observation point. (34.4481457, -118.662911)

Record time at observation point 10 Jan 2024 8:08 PM PST

Record Wind Speed (mph) 1.3

Record Wind Direction N

Have the weather conditions changed since last recorded? No

Are you experiencing any odors No

Stop #10: Intersection of San Martinez Road and Euclid Ave.

Use map locator to enter lat/long for this observation point. 30333 San Martinez Rd, Castaic, CA 91384, USA (34.4478645, -118.66565609999999)

Record time at observation point 10 Jan 2024 8:10 PM PST

<b>Record Wind Speed (mph)</b>	1.6
<b>Record Wind Direction</b>	E
<b>Have the weather conditions changed since last recorded?</b>	No
<b>Are you experiencing any odors</b>	No
Stop #11: Intersection of San Martinez Road and Keningston Road	
<b>Use map locator to enter lat/long for this observation point.</b>	30646 San Martinez Rd, Castaic, CA 91384, USA (34.4482237, -118.67070860000001)
<b>Record time at observation point</b>	10 Jan 2024 8:11 PM PST
<b>Record Wind Speed (mph)</b>	2.2
<b>Record Wind Direction</b>	E
<b>Have the weather conditions changed since last recorded?</b>	No
<b>Are you experiencing any odors</b>	No
Stop #12: Intersection of Hunstock Street and Windsor Road	
<b>Use map locator to enter lat/long for this observation point.</b>	(34.4460204, -118.6494707)
<b>Record time at observation point</b>	10 Jan 2024 8:15 PM PST
<b>Record Wind Speed (mph)</b>	0.7
<b>Record Wind Direction</b>	NE
<b>Have the weather conditions changed since last recorded?</b>	No
<b>Are you experiencing any odors</b>	No
Stop #13: Intersection of Del Valle Road and Silver Street	
<b>Use map locator to enter lat/long for this observation point.</b>	(34.4486241, -118.6552806)
<b>Record time at observation point</b>	10 Jan 2024 8:17 PM PST
<b>Record Wind Speed</b>	1.6
<b>Record Wind Direction</b>	S

<b>Have the weather conditions changed since last recorded?</b>	No
<b>Are you experiencing any odors</b>	No
Stop #14: Intersection of Del Valle Road and Hasley Canyon Road	
<b>Use map locator to enter lat/long for this observation point.</b>	Del Valle Rd & Hasley Canyon Rd, California 91355, USA (34.456905, -118.64146400000001)
<b>Record time at observation point</b>	10 Jan 2024 8:19 PM PST
<b>Record Wind Speed (mph)</b>	0.9
<b>Record Wind Direction</b>	E
<b>Have the weather conditions changed since last recorded?</b>	No
<b>Are you experiencing any odors</b>	No
Stop #15: Intersection of Hasley Canyon Road and Gibraltar Lane	
<b>Use map locator to enter lat/long for this observation point.</b>	(34.4550816, -118.6334855)
<b>Record time at observation point</b>	10 Jan 2024 8:21 PM PST
<b>Record Wind Speed (mph)</b>	0.4
<b>Record Wind Direction</b>	S
<b>Have the weather conditions changed since last recorded?</b>	No
<b>Are you experiencing any odors</b>	No
Stop #16: Intersection of Gibraltar Lane and Alton Way	
<b>Use map locator to enter lat/long for this observation point.</b>	28340 Alton Way, Castaic, CA 91384, USA (34.4547214, -118.6302393)
<b>Record time at observation point</b>	10 Jan 2024 8:21 PM PST
<b>Record Wind Speed (mph)</b>	3.1
<b>Record Wind Direction</b>	E
<b>Have the weather conditions changed since last recorded?</b>	No

Are you experiencing any odors

No

Stop #17: Intersection of Castlebury Place and Picadilly Place

Use map locator to enter lat/long for this observation point.

661 Your Home Away!, Castaic, CA  
91384, USA  
(34.4536497,  
-118.62767199999998)

Record time at observation point

10 Jan 2024 8:23 PM PST

Record Wind Speed (mph)

0

Have the weather conditions changed since last recorded?

No

Are you experiencing any odors

No

Stop #18: Intersection of Gibraltar Lane and Springvale Lane

Use map locator to enter lat/long for this observation point.

(34.4557862, -118.6285474)

Record time at observation point

10 Jan 2024 8:24 PM PST

Record Wind Speed (mph)

0.7

Record Wind Direction

NW

Have the weather conditions changed since last recorded?

No

Are you experiencing any odors

No

Stop #19: Intersection of Gibraltar Lane and Cambridge Avenue

Use map locator to enter lat/long for this observation point.

29823 Cambridge Ave, Castaic, CA  
91384, USA  
(34.457917099999996,  
-118.62698039999998)

Record time at observation point

10 Jan 2024 8:25 PM PST

Record Wind Speed (mph)

0.3

Record Wind Direction

N

Have the weather conditions changed since last recorded?

No

Are you experiencing any odors

No

Stop #20: Intersection of Cambridge Avenue and Hasley Canyon Road

29615 Cambridge Ave, Castaic, CA  
91384, USA  
(34.4551637,  
-118.62194369999999)

Use map locator to enter lat/long for this observation point.

Record time at observation point 10 Jan 2024 8:26 PM PST

Record Wind Speed (mph) 0.9

Record Wind Direction SE

Have the weather conditions changed since last recorded? No

Are you experiencing any odors No

Stop #21: Intersection of The Old Road and Hillcrest Parkway

27610 Iris Pl, Castaic, CA 91384,  
USA  
(34.470656, -118.6171576)

Use map locator to enter lat/long for this observation point.

Record time at observation point 10 Jan 2024 8:30 PM PST

Record Wind Speed (mph) 2.0

Record Wind Direction W

Have the weather conditions changed since last recorded? No

Are you experiencing any odors No

Stop #22: Intersection of Hillcrest Parkway and Park Vista Drive  
at Castaic Elementary School

28332 Foothill Rd, Castaic, CA  
91384, USA  
(34.471645699999996,  
-118.62989749999998)

Use map locator to enter lat/long for this observation point.

Record time at observation point 10 Jan 2024 8:32 PM PST

Record Wind Speed (mph) 2.5

Record Wind Direction S

Have the weather conditions changed since last recorded? No

Are you experiencing any odors No

Stop #23: Intersection of Creekbed Road and Firebrand Drive

Use map locator to enter lat/long for this observation point.

29796 Creekbed Rd, Castaic, CA  
91384, USA  
(34.4575962, -118.6195735)

Record time at observation point

10 Jan 2024 8:27 PM PST

Record Wind Speed (mph)

1.1

Record Wind Direction

NE

Have the weather conditions changed since last recorded?

No

Are you experiencing any odors

No

Stop #24: Intersection of The Old Road and Live Oak Road

Use map locator to enter lat/long for this observation point.

27305 Live Oak Rd, Castaic, CA  
91384, USA  
(34.453375,  
-118.61646859999999)

Record time at observation point

10 Jan 2024 8:35 PM PST

Record Wind Speed (mph)

0.4

Record Wind Direction

SW

Have the weather conditions changed since last recorded?

No

Are you experiencing any odors

No

Stop #25: Intersection of Live Oak Road and Hidden Trail Road

1 flagged

Use map locator to enter lat/long for this observation point.

27662 Buckskin Dr, Castaic, CA  
91384, USA  
(34.4501688,  
-118.61797809999999)

Record time at observation point

10 Jan 2024 8:36 PM PST

Record Wind Speed (mph)

1.1

Record Wind Direction

SW

Have the weather conditions changed since last recorded?

No

Are you experiencing any odors

Yes

Description of Odor

Landfill Gas

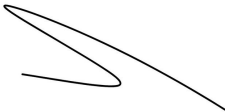


<b>Intensity of Odor</b>	2 - Light odor detected
<b>Are any corrective actions needed?</b>	No
Stop #26: Intersection of Live Oak Elementary School at Saddleridge Way	
<b>Use map locator to enter lat/long for this observation point.</b>	27710 Rangewood Rd, Castaic, CA 91384, USA (34.450107599999996, -118.61922759999999)
<b>Record time at observation point</b>	10 Jan 2024 8:37 PM PST
<b>Record Wind Speed (mph)</b>	0.2
<b>Record Wind Direction</b>	SW
<b>Have the weather conditions changed since last recorded?</b>	No
<b>Are you experiencing any odors</b>	No
Stop #27: Intersection of Rangewood Road and Buckskin Drive	
<b>Use map locator to enter lat/long for this observation point.</b>	29165 Saddleridge Way, Castaic, CA 91384, USA (34.4491454, -118.62033539999999)
<b>Record time at observation point</b>	10 Jan 2024 8:38 PM PST
<b>Record Wind Speed (mph)</b>	0
<b>Have the weather conditions changed since last recorded?</b>	No
<b>Are you experiencing any odors</b>	No
Stop #28: Intersection of Quincy Street and Cambridge Avenue	
<b>Use map locator to enter lat/long for this observation point.</b>	27727 Quincy St, Castaic, CA 91384, USA (34.4531311, -118.619619)
<b>Record time at observation point</b>	10 Jan 2024 8:39 PM PST
<b>Record Wind Speed (mph)</b>	0.7
<b>Record Wind Direction</b>	NE
<b>Have the weather conditions changed since last recorded?</b>	No

<b>Are you experiencing any odors</b>	No
Stop #29: Intersection of Hasley Canyon Road and Commerce Center Drive (Santa Clarita Valley International School & Playmakers Preschool)	
<b>Use map locator to enter lat/long for this observation point.</b>	(34.4510674, -118.6255944)
<b>Record time at observation point</b>	10 Jan 2024 8:42 PM PST
<b>Record Wind Speed (mph)</b>	0.7
<b>Record Wind Direction</b>	E
<b>Have the weather conditions changed since last recorded?</b>	No
<b>Are you experiencing any odors</b>	No
Stop #30: Intersection of Commerce Center Drive and Witherspoon Parkway	
<b>Use map locator to enter lat/long for this observation point.</b>	Commerce Center Dr & Witherspoon Pky, California 91384, USA (34.445912, -118.626105)
<b>Record time at observation point</b>	10 Jan 2024 8:43 PM PST
<b>Record Wind Speed (mph)</b>	1.8
<b>Record Wind Direction</b>	S
<b>Have the weather conditions changed since last recorded?</b>	No
<b>Are you experiencing any odors</b>	No
Stop #31: Intersection of Franklin Parkway and driveway leading to the United States Postal Service	
<b>Use map locator to enter lat/long for this observation point.</b>	2 flagged 28000 Franklin Pkwy, Valencia, CA 91355, USA (34.4341486, -118.6284599)
<b>Record time at observation point</b>	10 Jan 2024 8:45 PM PST
<b>Record Wind Speed (mph)</b>	0.7
<b>Record Wind Direction</b>	SW
<b>Have the weather conditions changed since last recorded?</b>	No

<b>Are you experiencing any odors</b>	Yes
<b>Description of Odor</b>	Landfill Gas
<b>Intensity of Odor</b>	4 -Strong Odor
<b>Are any corrective actions needed?</b>	No
Stop #32: Intersection of Henry Mayo Drive and Cambridge View Drive, leading into the Valencia Travel Village RV Resort	
<b>Use map locator to enter lat/long for this observation point.</b>	Cambridge View Dr, Valencia, CA 91355, USA (34.42952952483902, -118.62507373094559)
<b>Record time at observation point</b>	10 Jan 2024 8:50 PM PST
<b>Record Wind Speed (mph)</b>	5.1
<b>Record Wind Direction</b>	S
<b>Have the weather conditions changed since last recorded?</b>	No
<b>Are you experiencing any odors</b>	No
Odor Compliance with Stipulated Order for Abatement	
<b>At 3 or more stops have you recorded any Landfill Odor Intensity of 3 (3 - Moderate Odor) or higher?</b>	No

**Recorder Signature**



nicolas and adrian  
10 Jan 2024 8:51 PM PST

---

**Upon completion of this patrol, please check the box to trigger necessary notifications.**

# 4050 - Chiquita Odor Patrol Template

Complete

<b>Score</b>	3 / 3 (100%)	<b>Flagged items</b>	9	<b>Actions</b>	0
<b>Conducted on</b>	11 Jan 2024 7:43 PM PST				
<b>Prepared by</b>	Chiquita Landfill				
<b>If the name of the person conducting the Patrol does not appear above, please enter it here:</b>	Adrian and Nicolas				
<b>What type of patrol is this?</b>	Regular Patrol				
<b>Weather Conditions at the time of patrol.</b>	Sunny				
Clear night sky					
<b>Temperature at time of Patrol</b>	46°F Should be between -50°F to 125°F				
<b>I acknowledge that I have not visited the Reaction Area, working face, or other areas where exposed trash or landfill gas odors exist at Chiquita Canyon Landfill within four (4) hours prior to conducting the odor surveillance.</b>	<input checked="" type="checkbox"/>				
<b>I acknowledge that I will assess each Patrol Stop while standing outside of the vehicle.</b>	<input checked="" type="checkbox"/>				

**Flagged items**

9 flagged

Odor Patrol Stops / Stop #2: Intersection of Chiquito Canyon Road and Lincoln Avenue

**Are you experiencing any odors**

Yes

Odor Patrol Stops / Stop #2: Intersection of Chiquito Canyon Road and Lincoln Avenue

**Intensity of Odor**

3 - Moderate Odor

Odor Patrol Stops / Stop #3: Intersection of Lincoln Avenue and Jackson Street

**Are you experiencing any odors**

Yes

Odor Patrol Stops / Stop #3: Intersection of Lincoln Avenue and Jackson Street

**Intensity of Odor**

3 - Moderate Odor

Odor Patrol Stops / Stop #8: Intersection of Lexington Drive and Morningside Drive

**Are you experiencing any odors**

Yes

Odor Patrol Stops / Stop #25: Intersection of Live Oak Road and Hidden Trail Road

**Are you experiencing any odors**

Yes

Odor Patrol Stops / Stop #31: Intersection of Franklin Parkway and driveway leading to the United States Postal Service

**Are you experiencing any odors**

Yes

Odor Patrol Stops / Stop #31: Intersection of Franklin Parkway and driveway leading to the United States Postal Service

**Intensity of Odor**

3 - Moderate Odor

Odor Patrol Stops / Stop #32: Intersection of Henry Mayo Drive and Cambridge View Drive, leading into the Valencia Travel Village RV Resort

**Are you experiencing any odors**

Yes

<b>Odor Patrol Stops</b>	9 flagged
Stop #1: Chiquito Canyon Road and Driveway leading to the LA County Fire's Del Valle Regional Training Center	
<b>Use map locator to enter lat/long for this observation point.</b>	(34.4327273, -118.6589091)
<b>Record time at observation point</b>	11 Jan 2024 7:47 PM PST
<b>Record Wind Speed (mph)</b>	4.5
<b>Record Wind Direction</b>	S
<b>Have the weather conditions changed since start of patrol?</b>	No
<b>Are you experiencing any odors</b>	No
Stop #2: Intersection of Chiquito Canyon Road and Lincoln Avenue	
2 flagged	
<b>Use map locator to enter lat/long for this observation point.</b>	(34.4382103, -118.6582401)
<b>Record time at observation point</b>	11 Jan 2024 7:48 PM PST
<b>Record Wind Speed (mph)</b>	2.5
<b>Record Wind Direction</b>	S
<b>Have the weather conditions changed since last recorded?</b>	No
<b>Are you experiencing any odors</b>	Yes
<b>Description of Odor</b>	Other
<b>Describe "Other" Odor</b>	Fire/Smoke
<b>Intensity of Odor</b>	3 - Moderate Odor
<b>Are any corrective actions needed?</b>	No
Stop #3: Intersection of Lincoln Avenue and Jackson Street	
2 flagged	
<b>Use map locator to enter lat/long for this observation point.</b>	(34.4396254, -118.6558014)
<b>Record time at observation point</b>	11 Jan 2024 7:49 PM PST
<b>Record Wind Speed (mph)</b>	2

<b>Record Wind Direction</b>	SW
<b>Have the weather conditions changed since last recorded?</b>	No
<b>Are you experiencing any odors</b>	Yes
<b>Description of Odor</b>	Other
<b>Describe "Other" Odor</b>	Smoke
<b>Intensity of Odor</b>	3 - Moderate Odor
<b>Are any corrective actions needed?</b>	No
Stop #4: Intersection of Buchanan Way and Chiquito Canyon Road	
<b>Use map locator to enter lat/long for this observation point.</b>	(34.4416784, -118.6575442)
<b>Record time at observation point</b>	11 Jan 2024 7:52 PM PST
<b>Record Wind Speed (mph)</b>	1.8
<b>Record Wind Direction</b>	E
<b>Have the weather conditions changed since last recorded?</b>	No
<b>Are you experiencing any odors</b>	No
Stop #5: Intersection of Lincoln Avenue and Harding Avenue	
<b>Use map locator to enter lat/long for this observation point.</b>	(34.443205, -118.6555529)
<b>Record time at observation point</b>	11 Jan 2024 7:51 PM PST
<b>Record Wind Speed (mph)</b>	4.9
<b>Record Wind Direction</b>	S
<b>Have the weather conditions changed since last recorded?</b>	No
<b>Are you experiencing any odors</b>	No
Stop #6: Intersection of Chiquito Canyon Road and San Martinez Road	
<b>Use map locator to enter lat/long for this observation point.</b>	(34.444897, -118.6577516)



Record time at observation point

11 Jan 2024 7:53 PM PST

Record Wind Speed (mph)

2

Record Wind Direction

SE

Have the weather conditions changed since last recorded?

No

Are you experiencing any odors

No

Stop #7: Intersection of San Martinez Road and Morningside Drive

Use map locator to enter lat/long for this observation point.

(34.4465569, -118.6613568)

Record time at observation point

11 Jan 2024 7:55 PM PST

Record Wind Speed (mph)

.4

Record Wind Direction

N

Have the weather conditions changed since last recorded?

No

Are you experiencing any odors

No

Stop #8: Intersection of Lexington Drive and Morningside Drive

1 flagged

Use map locator to enter lat/long for this observation point.

(34.4483758, -118.6606952)

Record time at observation point

11 Jan 2024 7:56 PM PST

Record Wind Speed (mph)

.2

Record Wind Direction

SE

Have the weather conditions changed since last recorded?

No

Are you experiencing any odors

Yes

Description of Odor

Landfill Waste/Trash

Intensity of Odor

2 - Light odor detected

Are any corrective actions needed?

No

Stop #9: Intersection of Val Verde Road and Trellis Road

Use map locator to enter lat/long for this observation point.

(34.4480671, -118.6629452)

Record time at observation point

11 Jan 2024 7:57 PM PST

Record Wind Speed (mph)

.2

Record Wind Direction

S

Have the weather conditions changed since last recorded?

No

Are you experiencing any odors

No

Stop #10: Intersection of San Martinez Road and Euclid Ave.

Use map locator to enter lat/long for this observation point.

(34.447846, -118.6659381)

Record time at observation point

11 Jan 2024 7:59 PM PST

Record Wind Speed (mph)

2.2

Record Wind Direction

E

Have the weather conditions changed since last recorded?

No

Are you experiencing any odors

No

Stop #11: Intersection of San Martinez Road and Keningston Road

Use map locator to enter lat/long for this observation point.

(34.4485112, -118.6709238)

Record time at observation point

11 Jan 2024 8:00 PM PST

Record Wind Speed (mph)

3.8

Record Wind Direction

E

Have the weather conditions changed since last recorded?

No

Are you experiencing any odors

No

Stop #12: Intersection of Hunstock Street and Windsor Road

Use map locator to enter lat/long for this observation point.

(34.4459885, -118.6494693)

Record time at observation point

11 Jan 2024 8:04 PM PST

Record Wind Speed (mph)

2

Record Wind Direction

NW

<b>Have the weather conditions changed since last recorded?</b>	No
<b>Are you experiencing any odors</b>	No
Stop #13: Intersection of Del Valle Road and Silver Street	
<b>Use map locator to enter lat/long for this observation point.</b>	(34.4486145, -118.6552631)
<b>Record time at observation point</b>	11 Jan 2024 8:06 PM PST
<b>Record Wind Speed</b>	3.8
<b>Record Wind Direction</b>	SW
<b>Have the weather conditions changed since last recorded?</b>	No
<b>Are you experiencing any odors</b>	No
Stop #14: Intersection of Del Valle Road and Hasley Canyon Road	
<b>Use map locator to enter lat/long for this observation point.</b>	(34.4570528, -118.6411934)
<b>Record time at observation point</b>	11 Jan 2024 8:08 PM PST
<b>Record Wind Speed (mph)</b>	3.6
<b>Record Wind Direction</b>	NE
<b>Have the weather conditions changed since last recorded?</b>	No
<b>Are you experiencing any odors</b>	No
Stop #15: Intersection of Hasley Canyon Road and Gibraltar Lane	
<b>Use map locator to enter lat/long for this observation point.</b>	(34.4550742, -118.6334012)
<b>Record time at observation point</b>	11 Jan 2024 8:10 PM PST
<b>Record Wind Speed (mph)</b>	.9
<b>Record Wind Direction</b>	NE
<b>Have the weather conditions changed since last recorded?</b>	No
<b>Are you experiencing any odors</b>	No

Stop #16: Intersection of Gibraltar Lane and Alton Way

Use map locator to enter lat/long for this observation point. (34.4548756, -118.6301426)

Record time at observation point 11 Jan 2024 8:11 PM PST

Record Wind Speed (mph) 2

Record Wind Direction E

Have the weather conditions changed since last recorded? No

Are you experiencing any odors No

Stop #17: Intersection of Castlebury Place and Picadilly Place

Use map locator to enter lat/long for this observation point. (34.4538311, -118.6275906)

Record time at observation point 11 Jan 2024 8:12 PM PST

Record Wind Speed (mph) 1.3

Record Wind Direction E

Have the weather conditions changed since last recorded? No

Are you experiencing any odors No

Stop #18: Intersection of Gibraltar Lane and Springvale Lane

Use map locator to enter lat/long for this observation point. (34.4557663, -118.6285694)

Record time at observation point 11 Jan 2024 8:13 PM PST

Record Wind Speed (mph) .7

Record Wind Direction N

Have the weather conditions changed since last recorded? No

Are you experiencing any odors No

Stop #19: Intersection of Gibraltar Lane and Cambridge Avenue

Use map locator to enter lat/long for this observation point. (34.4581625, -118.6269206)

Record time at observation point 11 Jan 2024 8:14 PM PST

<b>Record Wind Speed (mph)</b>	.4
<b>Record Wind Direction</b>	E
<b>Have the weather conditions changed since last recorded?</b>	No
<b>Are you experiencing any odors</b>	No
Stop #20: Intersection of Cambridge Avenue and Hasley Canyon Road	
<b>Use map locator to enter lat/long for this observation point.</b>	(34.4553045, -118.6218795)
<b>Record time at observation point</b>	11 Jan 2024 8:16 PM PST
<b>Record Wind Speed (mph)</b>	1.1
<b>Record Wind Direction</b>	NW
<b>Have the weather conditions changed since last recorded?</b>	No
<b>Are you experiencing any odors</b>	No
Stop #21: Intersection of The Old Road and Hillcrest Parkway	
<b>Use map locator to enter lat/long for this observation point.</b>	(34.470514, -118.6174622)
<b>Record time at observation point</b>	11 Jan 2024 8:20 PM PST
<b>Record Wind Speed (mph)</b>	1.3
<b>Record Wind Direction</b>	W
<b>Have the weather conditions changed since last recorded?</b>	No
<b>Are you experiencing any odors</b>	No
Stop #22: Intersection of Hillcrest Parkway and Park Vista Drive at Castaic Elementary School	
<b>Use map locator to enter lat/long for this observation point.</b>	(34.4720318, -118.6301369)
<b>Record time at observation point</b>	11 Jan 2024 8:21 PM PST
<b>Record Wind Speed (mph)</b>	1.3
<b>Record Wind Direction</b>	SE

Have the weather conditions changed since last recorded?	No
Are you experiencing any odors	No
Stop #23: Intersection of Creekbed Road and Firebrand Drive	
Use map locator to enter lat/long for this observation point.	(34.4578068, -118.6196851)
Record time at observation point	11 Jan 2024 8:17 PM PST
Record Wind Speed (mph)	.9
Record Wind Direction	SW
Have the weather conditions changed since last recorded?	No
Are you experiencing any odors	No
Stop #24: Intersection of The Old Road and Live Oak Road	
Use map locator to enter lat/long for this observation point.	(34.4532019, -118.616669)
Record time at observation point	11 Jan 2024 8:26 PM PST
Record Wind Speed (mph)	1.6
Record Wind Direction	NE
Have the weather conditions changed since last recorded?	No
Are you experiencing any odors	No
Stop #25: Intersection of Live Oak Road and Hidden Trail Road	
Use map locator to enter lat/long for this observation point.	(34.4499406, -118.6178942)
Record time at observation point	11 Jan 2024 8:27 PM PST
Record Wind Speed (mph)	1.8
Record Wind Direction	NE
Have the weather conditions changed since last recorded?	No
Are you experiencing any odors	Yes
Description of Odor	Landfill Gas

<b>Intensity of Odor</b>	1 - Very light odor detected
<b>Are any corrective actions needed?</b>	No
Stop #26: Intersection of Live Oak Elementary School at Saddleridge Way	
<b>Use map locator to enter lat/long for this observation point.</b>	(34.4501757, -118.619743)
<b>Record time at observation point</b>	11 Jan 2024 8:28 PM PST
<b>Record Wind Speed (mph)</b>	2
<b>Record Wind Direction</b>	NE
<b>Have the weather conditions changed since last recorded?</b>	No
<b>Are you experiencing any odors</b>	No
Stop #27: Intersection of Rangewood Road and Buckskin Drive	
<b>Use map locator to enter lat/long for this observation point.</b>	(34.4491207, -118.6201957)
<b>Record time at observation point</b>	11 Jan 2024 8:29 PM PST
<b>Record Wind Speed (mph)</b>	.2
<b>Record Wind Direction</b>	N
<b>Have the weather conditions changed since last recorded?</b>	No
<b>Are you experiencing any odors</b>	No
Stop #28: Intersection of Quincy Street and Cambridge Avenue	
<b>Use map locator to enter lat/long for this observation point.</b>	(34.4528634, -118.619656)
<b>Record time at observation point</b>	11 Jan 2024 8:31 PM PST
<b>Record Wind Speed (mph)</b>	1.3
<b>Record Wind Direction</b>	W
<b>Have the weather conditions changed since last recorded?</b>	No
<b>Are you experiencing any odors</b>	No
Stop #29: Intersection of Hasley Canyon Road and Commerce	

Center Drive (Santa Clarita Valley International School & Playmakers Preschool)

Use map locator to enter lat/long for this observation point. (34.451115, -118.6256135)

Record time at observation point 11 Jan 2024 8:33 PM PST

Record Wind Speed (mph) .9

Record Wind Direction E

Have the weather conditions changed since last recorded? No

Are you experiencing any odors No

Stop #30: Intersection of Commerce Center Drive and Witherspoon Parkway

Use map locator to enter lat/long for this observation point. (34.4464414, -118.6264665)

Record time at observation point 11 Jan 2024 8:35 PM PST

Record Wind Speed (mph) 2.5

Record Wind Direction S

Have the weather conditions changed since last recorded? No

Are you experiencing any odors No

Stop #31: Intersection of Franklin Parkway and driveway leading to the United States Postal Service 2 flagged

Use map locator to enter lat/long for this observation point. (34.4345819, -118.6281164)

Record time at observation point 11 Jan 2024 8:37 PM PST

Record Wind Speed (mph) 0

Have the weather conditions changed since last recorded? No

Are you experiencing any odors Yes

Description of Odor Landfill Gas

Intensity of Odor 3 - Moderate Odor

Are any corrective actions needed? No



Stop #32: Intersection of Henry Mayo Drive and Cambridge View Drive, leading into the Valencia Travel Village RV Resort

1 flagged

**Use map locator to enter lat/long for this observation point.**

Henry Mayo Drive

**Record time at observation point**

11 Jan 2024 8:43 PM PST

**Record Wind Speed (mph)**

.9

**Record Wind Direction**

W

**Have the weather conditions changed since last recorded?**

No

**Are you experiencing any odors**

Yes

**Description of Odor**

Landfill Gas

**Intensity of Odor**

2 - Light odor detected

**Are any corrective actions needed?**

No

Odor Compliance with Stipulated Order for Abatement

**At 3 or more stops have you recorded any Landfill Odor Intensity of 3 (3 - Moderate Odor) or higher?**

No

**Recorder Signature**



Adrian Mendoza  
11 Jan 2024 8:44 PM PST

---

**Upon completion of this patrol, please check the box to trigger necessary notifications.**

---



# 4050 - Chiquita Odor Patrol Template

Complete

<b>Score</b>	3 / 3 (100%)	<b>Flagged items</b>	2	<b>Actions</b>	0
<b>Conducted on</b>	11 Jan 2024 7:07 AM PST				
<b>Prepared by</b>	Chiquita Landfill				
<b>If the name of the person conducting the Patrol does not appear above, please enter it here:</b>	Julian Jenkins				
<b>What type of patrol is this?</b>	Regular Patrol				
<b>Weather Conditions at the time of patrol.</b>					
	Partly Cloudy		Wind		
<b>Estimated speed (mph)</b>	9.6				
<b>Wind Direction</b>	NE				
<b>Temperature at time of Patrol</b>	47°F Should be between -50°F to 125°F				
<b>I acknowledge that I have not visited the Reaction Area, working face, or other areas where exposed trash or landfill gas odors exist at Chiquita Canyon Landfill within four (4) hours prior to conducting the odor surveillance.</b>	<input checked="" type="checkbox"/>				
<b>I acknowledge that I will assess each Patrol Stop while standing outside of the vehicle.</b>	<input checked="" type="checkbox"/>				

**Flagged items**

2 flagged

Odor Patrol Stops / Stop #8: Intersection of Lexington Drive and Morningside Drive

**Are you experiencing any odors**

Yes

Odor Patrol Stops / Stop #31: Intersection of Franklin Parkway and driveway leading to the United States Postal Service

**Are you experiencing any odors**

Yes

**Odor Patrol Stops**

2 flagged

Stop #1: Chiquito Canyon Road and Driveway leading to the LA County Fire's Del Valle Regional Training Center

**Use map locator to enter lat/long for this observation point.**28101 Chiquito Canyon Rd,  
Castaic, CA 91384, USA  
(34.4317609, -118.6589423)**Record time at observation point**

11 Jan 2024 9:10 AM PST

**Record Wind Speed (mph)**

10.1

**Record Wind Direction**

N

**Have the weather conditions changed since start of patrol?**

No

**Are you experiencing any odors**

No

Stop #2: Intersection of Chiquito Canyon Road and Lincoln Avenue

**Use map locator to enter lat/long for this observation point.**Chiquito Canyon Rd & Lincoln Ave,  
California 91355, USA  
(34.437901, -118.658324)**Record time at observation point**

11 Jan 2024 9:07 AM PST

**Record Wind Speed (mph)**

8.7

**Record Wind Direction**

N

**Have the weather conditions changed since last recorded?**

No

**Are you experiencing any odors**

No

Stop #3: Intersection of Lincoln Avenue and Jackson Street

**Use map locator to enter lat/long for this observation point.**28611 Lincoln Ave, Val Verde, CA  
91384, USA  
(34.4398392, -118.6560351)**Record time at observation point**

11 Jan 2024 9:05 AM PST

**Record Wind Speed (mph)**

13.4

**Record Wind Direction**

NE

**Have the weather conditions changed since last recorded?**

No

<b>Are you experiencing any odors</b>	No
Stop #4: Intersection of Buchanan Way and Chiquito Canyon Road	
<b>Use map locator to enter lat/long for this observation point.</b>	28703 Chiquito Canyon Rd, Castaic, CA 91384, USA (34.441859799999996, -118.6573111)
<b>Record time at observation point</b>	11 Jan 2024 9:02 AM PST
<b>Record Wind Speed (mph)</b>	6.5
<b>Record Wind Direction</b>	N
<b>Have the weather conditions changed since last recorded?</b>	No
<b>Are you experiencing any odors</b>	No
Stop #5: Intersection of Lincoln Avenue and Harding Avenue	
<b>Use map locator to enter lat/long for this observation point.</b>	(34.4432863, -118.6560933)
<b>Record time at observation point</b>	11 Jan 2024 8:58 AM PST
<b>Record Wind Speed (mph)</b>	12.7
<b>Record Wind Direction</b>	NW
<b>Have the weather conditions changed since last recorded?</b>	No
<b>Are you experiencing any odors</b>	No
Stop #6: Intersection of Chiquito Canyon Road and San Martinez Road	
<b>Use map locator to enter lat/long for this observation point.</b>	30006 San Martinez Rd, Val Verde, CA 91384, USA (34.444958299999996, -118.6580404)
<b>Record time at observation point</b>	11 Jan 2024 8:40 AM PST
<b>Record Wind Speed (mph)</b>	6
<b>Record Wind Direction</b>	N
<b>Have the weather conditions changed since last recorded?</b>	No

<b>Are you experiencing any odors</b>	No
Stop #7: Intersection of San Martinez Road and Morningside Drive	
<b>Use map locator to enter lat/long for this observation point.</b>	(34.4462676, -118.6613543)
<b>Record time at observation point</b>	11 Jan 2024 8:43 AM PST
<b>Record Wind Speed (mph)</b>	3.6
<b>Record Wind Direction</b>	NW
<b>Have the weather conditions changed since last recorded?</b>	No
<b>Are you experiencing any odors</b>	No
Stop #8: Intersection of Lexington Drive and Morningside Drive	
<b>Use map locator to enter lat/long for this observation point.</b>	(34.4483452, -118.6606978)
<b>Record time at observation point</b>	11 Jan 2024 8:45 AM PST
<b>Record Wind Speed (mph)</b>	4.2
<b>Record Wind Direction</b>	NE
<b>Have the weather conditions changed since last recorded?</b>	No
<b>Are you experiencing any odors</b>	Yes
<b>Description of Odor</b>	Other
<b>Describe "Other" Odor</b>	Musty odor
<b>Intensity of Odor</b>	1 - Very light odor detected
<b>Are any corrective actions needed?</b>	No
Stop #9: Intersection of Val Verde Road and Trellis Road	
<b>Use map locator to enter lat/long for this observation point.</b>	30227 Trellis Rd, Castaic, CA 91384, USA (34.448391799999996, -118.66299610000002)
<b>Record time at observation point</b>	11 Jan 2024 8:47 AM PST
<b>Record Wind Speed (mph)</b>	2.5

<b>Record Wind Direction</b>	NE
<b>Have the weather conditions changed since last recorded?</b>	No
<b>Are you experiencing any odors</b>	No
Stop #10: Intersection of San Martinez Road and Euclid Ave.	
<b>Use map locator to enter lat/long for this observation point.</b>	(34.4479198, -118.6659023)
<b>Record time at observation point</b>	11 Jan 2024 8:51 AM PST
<b>Record Wind Speed (mph)</b>	2.2
<b>Record Wind Direction</b>	NW
<b>Have the weather conditions changed since last recorded?</b>	No
<b>Are you experiencing any odors</b>	No
Stop #11: Intersection of San Martinez Road and Keningston Road	
<b>Use map locator to enter lat/long for this observation point.</b>	30703 San Martinez Rd, Castaic, CA 91384, USA (34.448692199999996, -118.6712099)
<b>Record time at observation point</b>	11 Jan 2024 8:53 AM PST
<b>Record Wind Speed (mph)</b>	8.5
<b>Record Wind Direction</b>	E
<b>Have the weather conditions changed since last recorded?</b>	No
<b>Are you experiencing any odors</b>	No
Stop #12: Intersection of Hunstock Street and Windsor Road	
<b>Use map locator to enter lat/long for this observation point.</b>	(34.4460421, -118.6495332)
<b>Record time at observation point</b>	11 Jan 2024 8:36 AM PST
<b>Record Wind Speed (mph)</b>	8.7
<b>Record Wind Direction</b>	N
<b>Have the weather conditions changed since last recorded?</b>	No



**Are you experiencing any odors**

No

Stop #13: Intersection of Del Valle Road and Silver Street

29098 Del Valle Rd, Val Verde, CA  
91384, USA  
(34.4481162,  
-118.65554530000001)

**Use map locator to enter lat/long for this observation point.**

**Record time at observation point**

11 Jan 2024 8:32 AM PST

**Record Wind Speed**

13.9

**Record Wind Direction**

N

**Have the weather conditions changed since last recorded?**

No

**Are you experiencing any odors**

No

Stop #14: Intersection of Del Valle Road and Hasley Canyon Road

Del Valle Rd & Hasley Canyon Rd,  
California 91384, USA  
(34.456818999999996,  
-118.64180300000001)

**Use map locator to enter lat/long for this observation point.**

**Record time at observation point**

11 Jan 2024 8:29 AM PST

**Record Wind Speed (mph)**

6.0

**Record Wind Direction**

N

**Have the weather conditions changed since last recorded?**

No

**Are you experiencing any odors**

No

Stop #15: Intersection of Hasley Canyon Road and Gibraltar Lane

28579 Gibraltar Ln, Castaic, CA  
91384, USA  
(34.4551702,  
-118.63360240000002)

**Use map locator to enter lat/long for this observation point.**

**Record time at observation point**

11 Jan 2024 8:27 AM PST

**Record Wind Speed (mph)**

5.3

**Record Wind Direction**

W

**Have the weather conditions changed since last recorded?** No

**Are you experiencing any odors** No

Stop #16: Intersection of Gibraltar Lane and Alton Way

**Use map locator to enter lat/long for this observation point.** 28340 Alton Way, Castaic, CA  
91384, USA  
(34.4547214, -118.6302393)

**Record time at observation point** 11 Jan 2024 8:24 AM PST

**Record Wind Speed (mph)** 9.7

**Record Wind Direction** NE

**Have the weather conditions changed since last recorded?** No

**Are you experiencing any odors** No

Stop #17: Intersection of Castlebury Place and Picadilly Place

**Use map locator to enter lat/long for this observation point.** 28203 Picadilly Pl, Castaic, CA  
91384, USA  
(34.4539706, -118.62780079999999)

**Record time at observation point** 11 Jan 2024 8:15 AM PST

**Record Wind Speed (mph)** 4.5

**Record Wind Direction** N

**Have the weather conditions changed since last recorded?** No

**Are you experiencing any odors** No

Stop #18: Intersection of Gibraltar Lane and Springvale Lane

**Use map locator to enter lat/long for this observation point.** 28223 Gibraltar Ln, Castaic, CA  
91384, USA  
(34.455888099999996, -118.62878079999999)

**Record time at observation point** 11 Jan 2024 8:22 AM PST

**Record Wind Speed (mph)** 10.5

**Record Wind Direction** N

<b>Have the weather conditions changed since last recorded?</b>	No
<b>Are you experiencing any odors</b>	No
Stop #19: Intersection of Gibraltar Lane and Cambridge Avenue	
<b>Use map locator to enter lat/long for this observation point.</b>	28003 Gibraltar Ln, Castaic, CA 91384, USA (34.4583288, -118.6270032)
<b>Record time at observation point</b>	11 Jan 2024 8:20 AM PST
<b>Record Wind Speed (mph)</b>	9.2
<b>Record Wind Direction</b>	N
<b>Have the weather conditions changed since last recorded?</b>	No
<b>Are you experiencing any odors</b>	No
Stop #20: Intersection of Cambridge Avenue and Hasley Canyon Road	
<b>Use map locator to enter lat/long for this observation point.</b>	29619 Newport Pl, Castaic, CA 91384, USA (34.454428199999995, -118.62139669999998)
<b>Record time at observation point</b>	11 Jan 2024 7:24 AM PST
<b>Record Wind Speed (mph)</b>	5.6
<b>Record Wind Direction</b>	N
<b>Have the weather conditions changed since last recorded?</b>	No
<b>Are you experiencing any odors</b>	No
Stop #21: Intersection of The Old Road and Hillcrest Parkway	
<b>Use map locator to enter lat/long for this observation point.</b>	30438 Daisy Ct, Castaic, CA 91384, USA (34.4717659, -118.61670179999999)
<b>Record time at observation point</b>	11 Jan 2024 7:47 AM PST
<b>Record Wind Speed (mph)</b>	9.4
<b>Record Wind Direction</b>	NW

<b>Have the weather conditions changed since last recorded?</b>	No
<b>Are you experiencing any odors</b>	No
Stop #22: Intersection of Hillcrest Parkway and Park Vista Drive at Castaic Elementary School	
<b>Use map locator to enter lat/long for this observation point.</b>	28333 Foothill Rd, Castaic, CA 91384, USA (34.4721086, -118.6298747)
<b>Record time at observation point</b>	11 Jan 2024 7:43 AM PST
<b>Record Wind Speed (mph)</b>	4.5
<b>Record Wind Direction</b>	N
<b>Have the weather conditions changed since last recorded?</b>	No
<b>Are you experiencing any odors</b>	No
Stop #23: Intersection of Creekbed Road and Firebrand Drive	
<b>Use map locator to enter lat/long for this observation point.</b>	(34.457768, -118.6198035)
<b>Record time at observation point</b>	11 Jan 2024 8:12 AM PST
<b>Record Wind Speed (mph)</b>	6.5
<b>Record Wind Direction</b>	N
<b>Have the weather conditions changed since last recorded?</b>	No
<b>Are you experiencing any odors</b>	No
Stop #24: Intersection of The Old Road and Live Oak Road	
<b>Use map locator to enter lat/long for this observation point.</b>	29487 The Old Rd, Castaic, CA 91384, USA (34.4528639, -118.61626170000001)
<b>Record time at observation point</b>	11 Jan 2024 7:36 AM PST
<b>Record Wind Speed (mph)</b>	6.5
<b>Record Wind Direction</b>	N
<b>Have the weather conditions changed since last recorded?</b>	No

**Are you experiencing any odors**

No

Stop #25: Intersection of Live Oak Road and Hidden Trail Road

**Use map locator to enter lat/long for this observation point.**

27662 Buckskin Dr, Castaic, CA  
91384, USA  
(34.4501688,  
-118.61797809999999)

**Record time at observation point**

11 Jan 2024 7:34 AM PST

**Record Wind Speed (mph)**

11.2

**Record Wind Direction**

NE

**Have the weather conditions changed since last recorded?**

No

**Are you experiencing any odors**

No

Stop #26: Intersection of Live Oak Elementary School at  
Saddleridge Way

**Use map locator to enter lat/long for this observation point.**

27710 Rangewood Rd, Castaic, CA  
91384, USA  
(34.450107599999996,  
-118.61922759999999)

**Record time at observation point**

11 Jan 2024 7:32 AM PST

**Record Wind Speed (mph)**

8.5

**Record Wind Direction**

NE

**Have the weather conditions changed since last recorded?**

No

**Are you experiencing any odors**

No

Stop #27: Intersection of Rangewood Road and Buckskin Drive

**Use map locator to enter lat/long for this observation point.**

29203 Saddleridge Way, Castaic,  
CA 91384, USA  
(34.4492799,  
-118.62036769999999)

**Record time at observation point**

11 Jan 2024 7:30 AM PST

**Record Wind Speed (mph)**

8.3

**Record Wind Direction**

N

**Have the weather conditions changed since last recorded?**

No

**Are you experiencing any odors**

No

Stop #28: Intersection of Quincy Street and Cambridge Avenue

27803 Quincy St, Castaic, CA  
91384, USA  
(34.453026699999995,  
-118.62002930000001)

**Record time at observation point**

11 Jan 2024 7:26 AM PST

**Record Wind Speed (mph)**

5.8

**Record Wind Direction**

N

**Have the weather conditions changed since last recorded?**

No

**Are you experiencing any odors**

No

Stop #29: Intersection of Hasley Canyon Road and Commerce Center Drive (Santa Clarita Valley International School & Playmakers Preschool)

28050 Hasley Canyon Rd, Castaic,  
CA 91384, USA  
(34.4509472, -118.6247111)

**Use map locator to enter lat/long for this observation point.**

**Record time at observation point**

11 Jan 2024 7:21 AM PST

**Record Wind Speed (mph)**

13.4

**Record Wind Direction**

N

**Have the weather conditions changed since last recorded?**

No

**Are you experiencing any odors**

No

Stop #30: Intersection of Commerce Center Drive and Witherspoon Parkway

Commerce Center Dr &  
Witherspoon Pky, California  
91355, USA  
(34.445074999999996,  
-118.62639800000001)

**Use map locator to enter lat/long for this observation point.**

**Record time at observation point**

11 Jan 2024 7:19 AM PST

**Record Wind Speed (mph)**

8.9

**Record Wind Direction**

N

<b>Have the weather conditions changed since last recorded?</b>	No
<b>Are you experiencing any odors</b>	No
Stop #31: Intersection of Franklin Parkway and driveway leading to the United States Postal Service	1 flagged
<b>Use map locator to enter lat/long for this observation point.</b>	28000 Franklin Pkwy, Valencia, CA 91355, USA (34.4352261, -118.62850189999997)
<b>Record time at observation point</b>	11 Jan 2024 7:15 AM PST
<b>Record Wind Speed (mph)</b>	10.5
<b>Record Wind Direction</b>	NE
<b>Have the weather conditions changed since last recorded?</b>	No
<b>Are you experiencing any odors</b>	Yes
<b>Description of Odor</b>	Other
<b>Describe "Other" Odor</b>	Sewage
<b>Intensity of Odor</b>	1 - Very light odor detected
<b>Are any corrective actions needed?</b>	No
Stop #32: Intersection of Henry Mayo Drive and Cambridge View Drive, leading into the Valencia Travel Village RV Resort	
<b>Use map locator to enter lat/long for this observation point.</b>	CA-126, Castaic, CA 91384, USA (34.4300457, -118.6245097)
<b>Record time at observation point</b>	11 Jan 2024 7:11 AM PST
<b>Record Wind Speed (mph)</b>	11.2
<b>Record Wind Direction</b>	NE
<b>Have the weather conditions changed since last recorded?</b>	No
<b>Are you experiencing any odors</b>	No
Odor Compliance with Stipulated Order for Abatement	
<b>At 3 or more stops have you recorded any Landfill Odor Intensity of 3 (3 - Moderate Odor) or higher?</b>	No

**Recorder Signature**



Julian Jenkins  
11 Jan 2024 9:10 AM PST

---

**Upon completion of this patrol, please check the box to trigger necessary notifications.**



# 4050 - Chiquita Odor Patrol Template

Complete

<b>Score</b>	3 / 3 (100%)	<b>Flagged items</b>	13	<b>Actions</b>	0
<b>Conducted on</b>	12 Jan 2024 6:50 AM PST				
<b>Prepared by</b>	Chiquita Landfill				
<b>If the name of the person conducting the Patrol does not appear above, please enter it here:</b>	Julian Jenkins				
<b>What type of patrol is this?</b>	Regular Patrol				
<b>Weather Conditions at the time of patrol.</b>	Sunny				
<b>Temperature at time of Patrol</b>	31°F Should be between -50°F to 125°F				
<b>I acknowledge that I have not visited the Reaction Area, working face, or other areas where exposed trash or landfill gas odors exist at Chiquita Canyon Landfill within four (4) hours prior to conducting the odor surveillance.</b>	<input checked="" type="checkbox"/>				
<b>I acknowledge that I will assess each Patrol Stop while standing outside of the vehicle.</b>	<input checked="" type="checkbox"/>				

**Flagged items**

13 flagged

Odor Patrol Stops / Stop #1: Chiquito Canyon Road and Driveway leading to the LA County Fire's Del Valle Regional Training Center

**Are you experiencing any odors**

Yes

Odor Patrol Stops / Stop #1: Chiquito Canyon Road and Driveway leading to the LA County Fire's Del Valle Regional Training Center

**Intensity of Odor**

3 - Moderate Odor

Odor Patrol Stops / Stop #3: Intersection of Lincoln Avenue and Jackson Street

**Are you experiencing any odors**

Yes

Odor Patrol Stops / Stop #3: Intersection of Lincoln Avenue and Jackson Street

**Intensity of Odor**

3 - Moderate Odor

Odor Patrol Stops / Stop #8: Intersection of Lexington Drive and Morningside Drive

**Are you experiencing any odors**

Yes

Odor Patrol Stops / Stop #8: Intersection of Lexington Drive and Morningside Drive

**Intensity of Odor**

3 - Moderate Odor

Odor Patrol Stops / Stop #9: Intersection of Val Verde Road and Trellis Road

**Are you experiencing any odors**

Yes

Odor Patrol Stops / Stop #13: Intersection of Del Valle Road and Silver Street

**Are you experiencing any odors**

Yes

Odor Patrol Stops / Stop #17: Intersection of Castlebury Place and Picadilly Place

**Are you experiencing any odors**

Yes

Odor Patrol Stops / Stop #18: Intersection of Gibraltar Lane and Springvale Lane

**Are you experiencing any odors**

Yes

Odor Patrol Stops / Stop #21: Intersection of The Old Road and Hillcrest Parkway

**Are you experiencing any odors**

Yes

Odor Patrol Stops / Stop #23: Intersection of Creekbed Road and Firebrand Drive

**Are you experiencing any odors**

Yes

Odor Patrol Stops / Stop #30: Intersection of Commerce Center Drive and Witherspoon Parkway

**Are you experiencing any odors**

Yes

<b>Odor Patrol Stops</b>	13 flagged
Stop #1: Chiquito Canyon Road and Driveway leading to the LA County Fire's Del Valle Regional Training Center	2 flagged
<b>Use map locator to enter lat/long for this observation point.</b>	(34.4322536, -118.6590137)
<b>Record time at observation point</b>	12 Jan 2024 8:30 AM PST
<b>Record Wind Speed (mph)</b>	0.9
<b>Record Wind Direction</b>	SE
<b>Have the weather conditions changed since start of patrol?</b>	No
<b>Are you experiencing any odors</b>	Yes
<b>Description of Odor</b>	Landfill Gas
<b>Intensity of Odor</b>	3 - Moderate Odor
<b>Are any corrective actions needed?</b>	
Stop #2: Intersection of Chiquito Canyon Road and Lincoln Avenue	
<b>Use map locator to enter lat/long for this observation point.</b>	(34.4380925, -118.6584095)
<b>Record time at observation point</b>	12 Jan 2024 8:28 AM PST
<b>Record Wind Speed (mph)</b>	2.2
<b>Record Wind Direction</b>	N
<b>Have the weather conditions changed since last recorded?</b>	No
<b>Are you experiencing any odors</b>	No
Stop #3: Intersection of Lincoln Avenue and Jackson Street	2 flagged
<b>Use map locator to enter lat/long for this observation point.</b>	(34.4396414, -118.6560079)
<b>Record time at observation point</b>	12 Jan 2024 8:25 AM PST
<b>Record Wind Speed (mph)</b>	4.2
<b>Record Wind Direction</b>	E

Have the weather conditions changed since last recorded?	No		
Are you experiencing any odors	Yes		
Description of Odor	<table border="1"> <tr> <td>Landfill Waste/Trash</td> <td>Other</td> </tr> </table>	Landfill Waste/Trash	Other
Landfill Waste/Trash	Other		
Describe "Other" Odor	Urine		
Intensity of Odor	3 - Moderate Odor		
Are any corrective actions needed?	No		
Stop #4: Intersection of Buchanan Way and Chiquito Canyon Road			
Use map locator to enter lat/long for this observation point.	(34.4417459, -118.6572935)		
Record time at observation point	12 Jan 2024 8:22 AM PST		
Record Wind Speed (mph)	0.9		
Record Wind Direction	N		
Have the weather conditions changed since last recorded?	No		
Are you experiencing any odors	No		
Stop #5: Intersection of Lincoln Avenue and Harding Avenue			
Use map locator to enter lat/long for this observation point.	(34.4432729, -118.656054)		
Record time at observation point	12 Jan 2024 8:19 AM PST		
Record Wind Speed (mph)	2		
Record Wind Direction	N		
Have the weather conditions changed since last recorded?	No		
Are you experiencing any odors	No		
Stop #6: Intersection of Chiquito Canyon Road and San Martinez Road			
Use map locator to enter lat/long for this observation point.	(34.4452003, -118.6583099)		

Record time at observation point

12 Jan 2024 8:14 AM PST

Record Wind Speed (mph)

2.7

Record Wind Direction

E

Have the weather conditions changed since last recorded?

No

Are you experiencing any odors

No

Stop #7: Intersection of San Martinez Road and Morningside Drive

Use map locator to enter lat/long for this observation point.

(34.4462944, -118.6613811)

Record time at observation point

12 Jan 2024 8:12 AM PST

Record Wind Speed (mph)

0.4

Record Wind Direction

E

Have the weather conditions changed since last recorded?

No

Are you experiencing any odors

No

Stop #8: Intersection of Lexington Drive and Morningside Drive

2 flagged

Use map locator to enter lat/long for this observation point.

(34.4484113, -118.6608731)

Record time at observation point

12 Jan 2024 8:10 AM PST

Record Wind Speed (mph)

0.2

Record Wind Direction

NE

Have the weather conditions changed since last recorded?

No

Are you experiencing any odors

Yes

Description of Odor

Other

Describe "Other" Odor

Food and residential trash

Intensity of Odor

3 - Moderate Odor

Are any corrective actions needed?

No

Stop #9: Intersection of Val Verde Road and Trellis Road

1 flagged

<b>Use map locator to enter lat/long for this observation point.</b>	(34.4481431, -118.6630525)
<b>Record time at observation point</b>	12 Jan 2024 8:07 AM PST
<b>Record Wind Speed (mph)</b>	0.2
<b>Record Wind Direction</b>	E
<b>Have the weather conditions changed since last recorded?</b>	No
<b>Are you experiencing any odors</b>	Yes
<b>Description of Odor</b>	Other
<b>Describe "Other" odor</b>	Household cleanser and burning wood
<b>Intensity of Odor</b>	1 - Very light odor detected
<b>Are any corrective actions needed?</b>	No

Stop #10: Intersection of San Martinez Road and Euclid Ave.

<b>Use map locator to enter lat/long for this observation point.</b>	(34.4478806, -118.6658773)
<b>Record time at observation point</b>	12 Jan 2024 8:05 AM PST
<b>Record Wind Speed (mph)</b>	0
<b>Have the weather conditions changed since last recorded?</b>	No
<b>Are you experiencing any odors</b>	No

Stop #11: Intersection of San Martinez Road and Keningston Road

<b>Use map locator to enter lat/long for this observation point.</b>	(34.4485718, -118.6709631)
<b>Record time at observation point</b>	12 Jan 2024 8:03 AM PST
<b>Record Wind Speed (mph)</b>	0.7
<b>Record Wind Direction</b>	NE
<b>Have the weather conditions changed since last recorded?</b>	No
<b>Are you experiencing any odors</b>	No

Stop #12: Intersection of Hunstock Street and Windsor Road

Use map locator to enter lat/long for this observation point. (34.4460326, -118.6495294)

Record time at observation point 12 Jan 2024 7:56 AM PST

Record Wind Speed (mph) 0.7

Record Wind Direction SE

Have the weather conditions changed since last recorded? No

Are you experiencing any odors No

Stop #13: Intersection of Del Valle Road and Silver Street 1 flagged

Use map locator to enter lat/long for this observation point. (34.4484376, -118.6555157)

Record time at observation point 12 Jan 2024 7:53 AM PST

Record Wind Speed 0.9

Record Wind Direction N

Have the weather conditions changed since last recorded? No

Are you experiencing any odors Yes

Description of Odor Other

Describe "Other" Odor Vegetation, sour odor

Intensity of Odor 1 - Very light odor detected

Are any corrective actions needed? No

Stop #14: Intersection of Del Valle Road and Hasley Canyon Road

Use map locator to enter lat/long for this observation point. (34.4568455, -118.6418285)

Record time at observation point 12 Jan 2024 7:50 AM PST

Record Wind Speed (mph) 1.8

Record Wind Direction SW

Have the weather conditions changed since last recorded? No

<b>Are you experiencing any odors</b>	No
Stop #15: Intersection of Hasley Canyon Road and Gibraltar Lane	
<b>Use map locator to enter lat/long for this observation point.</b>	(34.4552295, -118.6334928)
<b>Record time at observation point</b>	12 Jan 2024 7:47 AM PST
<b>Record Wind Speed (mph)</b>	0
<b>Have the weather conditions changed since last recorded?</b>	No
<b>Are you experiencing any odors</b>	No
Stop #16: Intersection of Gibraltar Lane and Alton Way	
<b>Use map locator to enter lat/long for this observation point.</b>	(34.4549901, -118.6301765)
<b>Record time at observation point</b>	12 Jan 2024 7:45 AM PST
<b>Record Wind Speed (mph)</b>	0
<b>Have the weather conditions changed since last recorded?</b>	No
<b>Are you experiencing any odors</b>	No
Stop #17: Intersection of Castlebury Place and Picadilly Place	
<b>Use map locator to enter lat/long for this observation point.</b>	(34.4536548, -118.6277514)
<b>Record time at observation point</b>	12 Jan 2024 7:42 AM PST
<b>Record Wind Speed (mph)</b>	0.7
<b>Record Wind Direction</b>	N
<b>Have the weather conditions changed since last recorded?</b>	No
<b>Are you experiencing any odors</b>	Yes
<b>Description of Odor</b>	Other
<b>Describe "Other" Odor</b>	Sweet odor
<b>Intensity of Odor</b>	1 - Very light odor detected
<b>Are any corrective actions needed?</b>	No



Stop #18: Intersection of Gibraltar Lane and Springvale Lane	1 flagged
<b>Use map locator to enter lat/long for this observation point.</b>	(34.4556874, -118.6284552)
<b>Record time at observation point</b>	12 Jan 2024 7:40 AM PST
<b>Record Wind Speed (mph)</b>	0.2
<b>Record Wind Direction</b>	NE
<b>Have the weather conditions changed since last recorded?</b>	No
<b>Are you experiencing any odors</b>	Yes
<b>Description of Odor</b>	Other
<b>Describe "Other" Odor</b>	Sweet odor
<b>Intensity of Odor</b>	1 - Very light odor detected
<b>Are any corrective actions needed?</b>	No

Stop #19: Intersection of Gibraltar Lane and Cambridge Avenue	
<b>Use map locator to enter lat/long for this observation point.</b>	(34.4582147, -118.6269796)
<b>Record time at observation point</b>	12 Jan 2024 7:38 AM PST
<b>Record Wind Speed (mph)</b>	0.2
<b>Record Wind Direction</b>	E
<b>Have the weather conditions changed since last recorded?</b>	No
<b>Are you experiencing any odors</b>	No

Stop #20: Intersection of Cambridge Avenue and Hasley Canyon Road	
<b>Use map locator to enter lat/long for this observation point.</b>	(34.4546396, -118.621119)
<b>Record time at observation point</b>	12 Jan 2024 7:11 AM PST
<b>Record Wind Speed (mph)</b>	0
<b>Have the weather conditions changed since last recorded?</b>	No
<b>Are you experiencing any odors</b>	No

Stop #21: Intersection of The Old Road and Hillcrest Parkway	1 flagged
<b>Use map locator to enter lat/long for this observation point.</b>	(34.4701258, -118.6170075)
<b>Record time at observation point</b>	12 Jan 2024 7:31 AM PST
<b>Record Wind Speed (mph)</b>	0.9
<b>Record Wind Direction</b>	E
<b>Have the weather conditions changed since last recorded?</b>	No
<b>Are you experiencing any odors</b>	Yes
<b>Description of Odor</b>	Other
<b>Describe "Other" Odor</b>	Burning plastic
<b>Intensity of Odor</b>	2 - Light odor detected
<b>Are any corrective actions needed?</b>	No
Stop #22: Intersection of Hillcrest Parkway and Park Vista Drive at Castaic Elementary School	
<b>Use map locator to enter lat/long for this observation point.</b>	(34.4719881, -118.6300968)
<b>Record time at observation point</b>	12 Jan 2024 7:28 AM PST
<b>Record Wind Speed (mph)</b>	2.0
<b>Record Wind Direction</b>	SW
<b>Have the weather conditions changed since last recorded?</b>	No
<b>Are you experiencing any odors</b>	No
Stop #23: Intersection of Creekbed Road and Firebrand Drive	1 flagged
<b>Use map locator to enter lat/long for this observation point.</b>	(34.4578099, -118.6198356)
<b>Record time at observation point</b>	12 Jan 2024 7:34 AM PST
<b>Record Wind Speed (mph)</b>	2.2
<b>Record Wind Direction</b>	SE
<b>Have the weather conditions changed since last recorded?</b>	No

<b>Are you experiencing any odors</b>	Yes
<b>Description of Odor</b>	Other
<b>Describe "Other" Odor</b>	Laundry detergent
<b>Intensity of Odor</b>	1 - Very light odor detected
<b>Are any corrective actions needed?</b>	No
Stop #24: Intersection of The Old Road and Live Oak Road	
<b>Use map locator to enter lat/long for this observation point.</b>	(34.452797, -118.616178)
<b>Record time at observation point</b>	12 Jan 2024 7:22 AM PST
<b>Record Wind Speed (mph)</b>	1.6
<b>Record Wind Direction</b>	N
<b>Have the weather conditions changed since last recorded?</b>	No
<b>Are you experiencing any odors</b>	No
Stop #25: Intersection of Live Oak Road and Hidden Trail Road	
<b>Use map locator to enter lat/long for this observation point.</b>	(34.4501034, -118.617655)
<b>Record time at observation point</b>	12 Jan 2024 7:20 AM PST
<b>Record Wind Speed (mph)</b>	1.6
<b>Record Wind Direction</b>	NE
<b>Have the weather conditions changed since last recorded?</b>	No
<b>Are you experiencing any odors</b>	No
Stop #26: Intersection of Live Oak Elementary School at Saddleridge Way	
<b>Use map locator to enter lat/long for this observation point.</b>	(34.4501481, -118.6193755)
<b>Record time at observation point</b>	12 Jan 2024 7:17 AM PST
<b>Record Wind Speed (mph)</b>	0
<b>Have the weather conditions changed since last recorded?</b>	No

<b>Are you experiencing any odors</b>	No
Stop #27: Intersection of Rangewood Road and Buckskin Drive	
<b>Use map locator to enter lat/long for this observation point.</b>	(34.4490417, -118.6201204)
<b>Record time at observation point</b>	12 Jan 2024 7:16 AM PST
<b>Record Wind Speed (mph)</b>	0.9
<b>Record Wind Direction</b>	S
<b>Have the weather conditions changed since last recorded?</b>	No
<b>Are you experiencing any odors</b>	No
Stop #28: Intersection of Quincy Street and Cambridge Avenue	
<b>Use map locator to enter lat/long for this observation point.</b>	(34.4529684, -118.6198509)
<b>Record time at observation point</b>	12 Jan 2024 7:13 AM PST
<b>Record Wind Speed (mph)</b>	0
<b>Have the weather conditions changed since last recorded?</b>	No
<b>Are you experiencing any odors</b>	No
Stop #29: Intersection of Hasley Canyon Road and Commerce Center Drive (Santa Clarita Valley International School & Playmakers Preschool)	
<b>Use map locator to enter lat/long for this observation point.</b>	(34.4515555, -118.6249023)
<b>Record time at observation point</b>	12 Jan 2024 7:09 AM PST
<b>Record Wind Speed (mph)</b>	1.3
<b>Record Wind Direction</b>	SW
<b>Have the weather conditions changed since last recorded?</b>	No
<b>Are you experiencing any odors</b>	No
Stop #30: Intersection of Commerce Center Drive and Witherspoon Parkway	
	1 flagged
<b>Use map locator to enter lat/long for this observation point.</b>	(34.445363, -118.6259692)

Record time at observation point

12 Jan 2024 7:06 AM PST

Record Wind Speed (mph)

0.2

Record Wind Direction

N

Have the weather conditions changed since last recorded?

No

Are you experiencing any odors

Yes

Description of Odor

Other

Describe "Other" Odor

Diesel exhaust

Intensity of Odor

1 - Very light odor detected

Are any corrective actions needed?

No

Stop #31: Intersection of Franklin Parkway and driveway leading to the United States Postal Service

Use map locator to enter lat/long for this observation point.

(34.4350078, -118.6274615)

Record time at observation point

12 Jan 2024 7:02 AM PST

Record Wind Speed (mph)

1.8

Record Wind Direction

NE

Have the weather conditions changed since last recorded?

No

Are you experiencing any odors

No

Stop #32: Intersection of Henry Mayo Drive and Cambridge View Drive, leading into the Valencia Travel Village RV Resort

Use map locator to enter lat/long for this observation point.

(34.4297179, -118.624815)

Record time at observation point

12 Jan 2024 6:58 AM PST

Record Wind Speed (mph)

2.9

Record Wind Direction

NE

Have the weather conditions changed since last recorded?

No

Are you experiencing any odors

No

Odor Compliance with Stipulated Order for Abatement

**At 3 or more stops have you recorded any Landfill Odor Intensity of 3 (3 - Moderate Odor) or higher?**

No

**Recorder Signature**



Julian Jenkins  
12 Jan 2024 8:30 AM PST

---

**Upon completion of this patrol, please check the box to trigger necessary notifications.**

---



# 4050 - Chiquita Odor Patrol Template

Complete

<b>Score</b>	3 / 3 (100%)	<b>Flagged items</b>	1	<b>Actions</b>	0
<b>Conducted on</b>	12 Jan 2024 8:17 PM PST				
<b>Prepared by</b>	Chiquita Landfill				
<b>If the name of the person conducting the Patrol does not appear above, please enter it here:</b>	Nicolas and adrian				
<b>What type of patrol is this?</b>	Regular Patrol				
<b>Weather Conditions at the time of patrol.</b>	Partly Cloudy				
<b>Temperature at time of Patrol</b>	42°F Should be between -50°F to 125°F				
<b>I acknowledge that I have not visited the Reaction Area, working face, or other areas where exposed trash or landfill gas odors exist at Chiquita Canyon Landfill within four (4) hours prior to conducting the odor surveillance.</b>	<input checked="" type="checkbox"/>				
<b>I acknowledge that I will assess each Patrol Stop while standing outside of the vehicle.</b>	<input checked="" type="checkbox"/>				



**Flagged items**

1 flagged

Odor Patrol Stops / Stop #32: Intersection of Henry Mayo Drive and Cambridge View Drive, leading into the Valencia Travel Village RV Resort

**Are you experiencing any odors**

Yes

<b>Odor Patrol Stops</b>	1 flagged
Stop #1: Chiquito Canyon Road and Driveway leading to the LA County Fire's Del Valle Regional Training Center	
<b>Use map locator to enter lat/long for this observation point.</b>	28101 Chiquito Canyon Rd, Castaic, CA 91384, USA (34.4317609, -118.6589423)
<b>Record time at observation point</b>	12 Jan 2024 8:21 PM PST
<b>Record Wind Speed (mph)</b>	2.9
<b>Record Wind Direction</b>	S
<b>Have the weather conditions changed since start of patrol?</b>	No
<b>Are you experiencing any odors</b>	No
Stop #2: Intersection of Chiquito Canyon Road and Lincoln Avenue	
<b>Use map locator to enter lat/long for this observation point.</b>	28464 Chiquito Canyon Rd, Castaic, CA 91384, USA (34.438305899999996, -118.65799469999999)
<b>Record time at observation point</b>	12 Jan 2024 8:22 PM PST
<b>Record Wind Speed (mph)</b>	2.5
<b>Record Wind Direction</b>	S
<b>Have the weather conditions changed since last recorded?</b>	No
<b>Are you experiencing any odors</b>	No
Stop #3: Intersection of Lincoln Avenue and Jackson Street	
<b>Use map locator to enter lat/long for this observation point.</b>	28543 Lincoln Ave, Castaic, CA 91384, USA (34.4395774, -118.6561263)
<b>Record time at observation point</b>	12 Jan 2024 8:22 PM PST
<b>Record Wind Speed (mph)</b>	2.7
<b>Record Wind Direction</b>	S
<b>Have the weather conditions changed since last recorded?</b>	No

**Are you experiencing any odors**

No

Stop #4: Intersection of Buchanan Way and Chiquito Canyon Road

**Use map locator to enter lat/long for this observation point.**

28703 Chiquito Canyon Rd,  
Castaic, CA 91384, USA  
(34.441859799999996,  
-118.6573111)

**Record time at observation point**

12 Jan 2024 8:24 PM PST

**Record Wind Speed (mph)**

0

**Have the weather conditions changed since last recorded?**

No

**Are you experiencing any odors**

No

Stop #5: Intersection of Lincoln Avenue and Harding Avenue

**Use map locator to enter lat/long for this observation point.**

(34.4425369, -118.6556091)

**Record time at observation point**

12 Jan 2024 8:23 PM PST

**Record Wind Speed (mph)**

1.3

**Record Wind Direction**

S

**Have the weather conditions changed since last recorded?**

No

**Are you experiencing any odors**

No

Stop #6: Intersection of Chiquito Canyon Road and San Martinez Road

**Use map locator to enter lat/long for this observation point.**

29861 Central Ave, Castaic, CA  
91384, USA  
(34.445858799999996,  
-118.65733279999999)

**Record time at observation point**

12 Jan 2024 8:26 PM PST

**Record Wind Speed (mph)**

2.2

**Record Wind Direction**

S

**Have the weather conditions changed since last recorded?**

No

**Are you experiencing any odors**

No

Stop #7: Intersection of San Martinez Road and Morningside Drive

Use map locator to enter lat/long for this observation point. (34.4466388, -118.6612045)

Record time at observation point 12 Jan 2024 8:26 PM PST

Record Wind Speed (mph) 0.4

Record Wind Direction N

Have the weather conditions changed since last recorded? No

Are you experiencing any odors No

Stop #8: Intersection of Lexington Drive and Morningside Drive

Use map locator to enter lat/long for this observation point. (34.4483263, -118.6608615)

Record time at observation point 12 Jan 2024 8:27 PM PST

Record Wind Speed (mph) 0.4

Record Wind Direction N

Have the weather conditions changed since last recorded? No

Are you experiencing any odors No

Stop #9: Intersection of Val Verde Road and Trellis Road

Use map locator to enter lat/long for this observation point. (34.4480886, -118.6628769)

Record time at observation point 12 Jan 2024 8:28 PM PST

Record Wind Speed (mph) 1.4

Record Wind Direction N

Have the weather conditions changed since last recorded? No

Are you experiencing any odors No

Stop #10: Intersection of San Martinez Road and Euclid Ave.

Use map locator to enter lat/long for this observation point. (34.4476359, -118.6659882)

Record time at observation point 12 Jan 2024 8:29 PM PST

<b>Record Wind Speed (mph)</b>	0.6
<b>Record Wind Direction</b>	E
<b>Have the weather conditions changed since last recorded?</b>	No
<b>Are you experiencing any odors</b>	No
Stop #11: Intersection of San Martinez Road and Keningston Road	
<b>Use map locator to enter lat/long for this observation point.</b>	30703 San Martinez Rd, Castaic, CA 91384, USA (34.448692199999996, -118.6712099)
<b>Record time at observation point</b>	12 Jan 2024 8:30 PM PST
<b>Record Wind Speed (mph)</b>	1.3
<b>Record Wind Direction</b>	E
<b>Have the weather conditions changed since last recorded?</b>	No
<b>Are you experiencing any odors</b>	No
Stop #12: Intersection of Hunstock Street and Windsor Road	
<b>Use map locator to enter lat/long for this observation point.</b>	(34.4458913, -118.6495949)
<b>Record time at observation point</b>	12 Jan 2024 8:34 PM PST
<b>Record Wind Speed (mph)</b>	0.9
<b>Record Wind Direction</b>	N
<b>Have the weather conditions changed since last recorded?</b>	No
<b>Are you experiencing any odors</b>	No
Stop #13: Intersection of Del Valle Road and Silver Street	
<b>Use map locator to enter lat/long for this observation point.</b>	(34.4484347, -118.6553531)
<b>Record time at observation point</b>	12 Jan 2024 8:36 PM PST
<b>Record Wind Speed</b>	0
<b>Have the weather conditions changed since last recorded?</b>	No

**Are you experiencing any odors**

No

Stop #14: Intersection of Del Valle Road and Hasley Canyon Road

**Use map locator to enter lat/long for this observation point.**

Del Valle Rd & Hasley Canyon Rd,  
California 91355, USA  
(34.456905,  
-118.64146400000001)

**Record time at observation point**

12 Jan 2024 8:38 PM PST

**Record Wind Speed (mph)**

2.4

**Record Wind Direction**

E

**Have the weather conditions changed since last recorded?**

No

**Are you experiencing any odors**

No

Stop #15: Intersection of Hasley Canyon Road and Gibraltar Lane

**Use map locator to enter lat/long for this observation point.**

28579 Gibraltar Ln, Castaic, CA  
91384, USA  
(34.4551702,  
-118.63360240000002)

**Record time at observation point**

12 Jan 2024 8:39 PM PST

**Record Wind Speed (mph)**

2.5

**Record Wind Direction**

NE

**Have the weather conditions changed since last recorded?**

No

**Are you experiencing any odors**

No

Stop #16: Intersection of Gibraltar Lane and Alton Way

**Use map locator to enter lat/long for this observation point.**

28340 Alton Way, Castaic, CA  
91384, USA  
(34.4547214, -118.6302393)

**Record time at observation point**

12 Jan 2024 8:40 PM PST

**Record Wind Speed (mph)**

2.0

**Record Wind Direction**

E

**Have the weather conditions changed since last recorded?**

No

**Are you experiencing any odors**

No

Stop #17: Intersection of Castlebury Place and Picadilly Place

**Use map locator to enter lat/long for this observation point.**

28203 Picadilly Pl, Castaic, CA  
91384, USA  
(34.4539706,  
-118.62780079999999)

**Record time at observation point**

12 Jan 2024 8:41 PM PST

**Record Wind Speed (mph)**

0.9

**Record Wind Direction**

N

**Have the weather conditions changed since last recorded?**

No

**Are you experiencing any odors**

No

Stop #18: Intersection of Gibraltar Lane and Springvale Lane

**Use map locator to enter lat/long for this observation point.**

28257 Springvale Ln, Castaic, CA  
91384, USA  
(34.4558965,  
-118.62827940000001)

**Record time at observation point**

12 Jan 2024 8:42 PM PST

**Record Wind Speed (mph)**

0.9

**Record Wind Direction**

S

**Have the weather conditions changed since last recorded?**

No

**Are you experiencing any odors**

No

Stop #19: Intersection of Gibraltar Lane and Cambridge Avenue

**Use map locator to enter lat/long for this observation point.**

28003 Gibraltar Ln, Castaic, CA  
91384, USA  
(34.4583288, -118.6270032)

**Record time at observation point**

12 Jan 2024 8:42 PM PST

**Record Wind Speed (mph)**

2.0

**Record Wind Direction**

N

**Have the weather conditions changed since last recorded?**

No

**Are you experiencing any odors**

No

Stop #20: Intersection of Cambridge Avenue and Hasley Canyon Road

29633 Cambridge Ave, Castaic, CA  
91384, USA  
(34.455377399999996,  
-118.622354)

**Use map locator to enter lat/long for this observation point.**

**Record time at observation point**

12 Jan 2024 8:43 PM PST

**Record Wind Speed (mph)**

2.0

**Record Wind Direction**

N

**Have the weather conditions changed since last recorded?**

No

**Are you experiencing any odors**

No

Stop #21: Intersection of The Old Road and Hillcrest Parkway

27610 Iris Pl, Castaic, CA 91384,  
USA  
(34.470656, -118.6171576)

**Use map locator to enter lat/long for this observation point.**

**Record time at observation point**

12 Jan 2024 8:47 PM PST

**Record Wind Speed (mph)**

2.0

**Record Wind Direction**

W

**Have the weather conditions changed since last recorded?**

No

**Are you experiencing any odors**

No

Stop #22: Intersection of Hillcrest Parkway and Park Vista Drive at Castaic Elementary School

28333 Foothill Rd, Castaic, CA  
91384, USA  
(34.4721086, -118.6298747)

**Use map locator to enter lat/long for this observation point.**

**Record time at observation point**

12 Jan 2024 8:48 PM PST

**Record Wind Speed (mph)**

0

**Have the weather conditions changed since last recorded?**

No

**Are you experiencing any odors**

No



Stop #23: Intersection of Creekbed Road and Firebrand Drive

Use map locator to enter lat/long for this observation point.

29796 Creekbed Rd, Castaic, CA  
91384, USA  
(34.4575962, -118.6195735)

Record time at observation point

12 Jan 2024 8:44 PM PST

Record Wind Speed (mph)

1.1

Record Wind Direction

E

Have the weather conditions changed since last recorded?

No

Are you experiencing any odors

No

Stop #24: Intersection of The Old Road and Live Oak Road

Use map locator to enter lat/long for this observation point.

29487 The Old Rd, Castaic, CA  
91384, USA  
(34.4528639,  
-118.61626170000001)

Record time at observation point

12 Jan 2024 8:52 PM PST

Record Wind Speed (mph)

0.5

Record Wind Direction

S

Have the weather conditions changed since last recorded?

No

Are you experiencing any odors

No

Stop #25: Intersection of Live Oak Road and Hidden Trail Road

Use map locator to enter lat/long for this observation point.

27704 Buckskin Dr, Castaic, CA  
91384, USA  
(34.4498606, -118.6182516)

Record time at observation point

12 Jan 2024 8:53 PM PST

Record Wind Speed (mph)

2.0

Record Wind Direction

S

Have the weather conditions changed since last recorded?

No

Are you experiencing any odors

No

Stop #26: Intersection of Live Oak Elementary School at

Saddleridge Way

Use map locator to enter lat/long for this observation point.

27715 Saddleridge Way, Castaic,  
CA 91384, USA  
(34.4504892, -118.6202344)

Record time at observation point

12 Jan 2024 8:54 PM PST

Record Wind Speed (mph)

2.0

Record Wind Direction

S

Have the weather conditions changed since last recorded?

No

Are you experiencing any odors

No

Stop #27: Intersection of Rangewood Road and Buckskin Drive

Use map locator to enter lat/long for this observation point.

29165 Saddleridge Way, Castaic,  
CA 91384, USA  
(34.4491454,  
-118.62033539999999)

Record time at observation point

12 Jan 2024 8:55 PM PST

Record Wind Speed (mph)

0

Have the weather conditions changed since last recorded?

No

Are you experiencing any odors

No

Stop #28: Intersection of Quincy Street and Cambridge Avenue

Use map locator to enter lat/long for this observation point.

27803 Quincy St, Castaic, CA  
91384, USA  
(34.453026699999995,  
-118.62002930000001)

Record time at observation point

12 Jan 2024 8:56 PM PST

Record Wind Speed (mph)

1.3

Record Wind Direction

W

Have the weather conditions changed since last recorded?

No

Are you experiencing any odors

No

Stop #29: Intersection of Hasley Canyon Road and Commerce  
Center Drive (Santa Clarita Valley International School &  
Playmakers Preschool)

Use map locator to enter lat/long for this observation point.

27155-27101 Hasley Canyon Rd,  
Castaic, CA 91384, USA  
(34.4512692,  
-118.62551289999999)

Record time at observation point

12 Jan 2024 8:58 PM PST

Record Wind Speed (mph)

0.7

Record Wind Direction

E

Have the weather conditions changed since last recorded?

No

Are you experiencing any odors

No

Stop #30: Intersection of Commerce Center Drive and Witherspoon Parkway

Use map locator to enter lat/long for this observation point.

Commerce Center Dr &  
Witherspoon Pky, California  
91384, USA  
(34.445912, -118.626105)

Record time at observation point

12 Jan 2024 9:00 PM PST

Record Wind Speed (mph)

4.5

Record Wind Direction

S

Have the weather conditions changed since last recorded?

No

Are you experiencing any odors

No

Stop #31: Intersection of Franklin Parkway and driveway leading to the United States Postal Service

Use map locator to enter lat/long for this observation point.

28000 Franklin Pkwy, Valencia, CA  
91355, USA  
(34.434199102811135,  
-118.62820118665694)

Record time at observation point

12 Jan 2024 9:03 PM PST

Record Wind Speed (mph)

0

Have the weather conditions changed since last recorded?

No

Are you experiencing any odors

No

Stop #32: Intersection of Henry Mayo Drive and Cambridge View Drive, leading into the Valencia Travel Village RV Resort

1 flagged

Use map locator to enter lat/long for this observation point.

Cambridge View Dr, Valencia, CA  
91355, USA  
(34.42939623091201,  
-118.62500734627247)

Record time at observation point	12 Jan 2024 9:06 PM PST
Record Wind Speed (mph)	3.1
Record Wind Direction	S
Have the weather conditions changed since last recorded?	No
Are you experiencing any odors	Yes
Description of Odor	Landfill Gas
Intensity of Odor	2 - Light odor detected
Are any corrective actions needed?	No
Odor Compliance with Stipulated Order for Abatement	
At 3 or more stops have you recorded any Landfill Odor Intensity of 3 (3 - Moderate Odor) or higher?	No

**Recorder Signature**

A handwritten signature consisting of several overlapping, sweeping lines in black ink.

nicolas and adrian  
12 Jan 2024 9:04 PM PST

---

**Upon completion of this patrol, please check the box to trigger necessary notifications.**

# 4050 - Chiquita Odor Patrol Template

Complete

<b>Score</b>	3 / 3 (100%)	<b>Flagged items</b>	3	<b>Actions</b>	0
<b>Conducted on</b>	13 Jan 2024 7:54 PM PST				
<b>Prepared by</b>	Chiquita Landfill				
<b>If the name of the person conducting the Patrol does not appear above, please enter it here:</b>	Adrian and Nicolas				
<b>What type of patrol is this?</b>	Regular Patrol				
<b>Weather Conditions at the time of patrol.</b>	Partly Cloudy				
<b>Temperature at time of Patrol</b>	48°F Should be between -50°F to 125°F				
<b>I acknowledge that I have not visited the Reaction Area, working face, or other areas where exposed trash or landfill gas odors exist at Chiquita Canyon Landfill within four (4) hours prior to conducting the odor surveillance.</b>	<input checked="" type="checkbox"/>				
<b>I acknowledge that I will assess each Patrol Stop while standing outside of the vehicle.</b>	<input checked="" type="checkbox"/>				

**Flagged items**

3 flagged

Odor Patrol Stops / Stop #31: Intersection of Franklin Parkway and driveway leading to the United States Postal Service

**Are you experiencing any odors**

Yes

Odor Patrol Stops / Stop #31: Intersection of Franklin Parkway and driveway leading to the United States Postal Service

**Intensity of Odor**

4 -Strong Odor

Odor Patrol Stops / Stop #32: Intersection of Henry Mayo Drive and Cambridge View Drive, leading into the Valencia Travel Village RV Resort

**Are you experiencing any odors**

Yes

**Odor Patrol Stops**

3 flagged

Stop #1: Chiquito Canyon Road and Driveway leading to the LA County Fire's Del Valle Regional Training Center

**Use map locator to enter lat/long for this observation point.**

(34.4257359, -118.6471458)

**Record time at observation point**

13 Jan 2024 7:58 PM PST

**Record Wind Speed (mph)**

1.8

**Record Wind Direction**

S

**Have the weather conditions changed since start of patrol?**

No

**Are you experiencing any odors**

No

Stop #2: Intersection of Chiquito Canyon Road and Lincoln Avenue

**Use map locator to enter lat/long for this observation point.**

(34.4326995, -118.6588526)

**Record time at observation point**

13 Jan 2024 8:00 PM PST

**Record Wind Speed (mph)**

.2

**Record Wind Direction**

S

**Have the weather conditions changed since last recorded?**

No

**Are you experiencing any odors**

No

Stop #3: Intersection of Lincoln Avenue and Jackson Street

**Use map locator to enter lat/long for this observation point.**

(34.4396342, -118.6560203)

**Record time at observation point**

13 Jan 2024 8:01 PM PST

**Record Wind Speed (mph)**

3.6

**Record Wind Direction**

SW

**Have the weather conditions changed since last recorded?**

No

**Are you experiencing any odors**

No

Stop #4: Intersection of Buchanan Way and Chiquito Canyon Road



**Use map locator to enter lat/long for this observation point.** (34.4432386, -118.6555887)

**Record time at observation point** 13 Jan 2024 8:04 PM PST

**Record Wind Speed (mph)** 1.1

**Record Wind Direction** E

**Have the weather conditions changed since last recorded?** No

**Are you experiencing any odors** No

Stop #5: Intersection of Lincoln Avenue and Harding Avenue

**Use map locator to enter lat/long for this observation point.** (34.4427847, -118.6557705)

**Record time at observation point** 13 Jan 2024 8:02 PM PST

**Record Wind Speed (mph)** 0

**Have the weather conditions changed since last recorded?** No

**Are you experiencing any odors** No

Stop #6: Intersection of Chiquito Canyon Road and San Martinez Road

**Use map locator to enter lat/long for this observation point.** (34.441683, -118.6572879)

**Record time at observation point** 13 Jan 2024 8:05 PM PST

**Record Wind Speed (mph)** 2

**Record Wind Direction** S

**Have the weather conditions changed since last recorded?** No

**Are you experiencing any odors** No

Stop #7: Intersection of San Martinez Road and Morningside Drive

**Use map locator to enter lat/long for this observation point.** (34.4459971, -118.6611503)

**Record time at observation point** 13 Jan 2024 8:07 PM PST

**Record Wind Speed (mph)** 1.3

<b>Record Wind Direction</b>	NW
<b>Have the weather conditions changed since last recorded?</b>	No
<b>Are you experiencing any odors</b>	No
Stop #8: Intersection of Lexington Drive and Morningside Drive	
<b>Use map locator to enter lat/long for this observation point.</b>	(34.4465623, -118.6613487)
<b>Record time at observation point</b>	13 Jan 2024 8:08 PM PST
<b>Record Wind Speed (mph)</b>	0
<b>Have the weather conditions changed since last recorded?</b>	No
<b>Are you experiencing any odors</b>	No
Stop #9: Intersection of Val Verde Road and Trellis Road	
<b>Use map locator to enter lat/long for this observation point.</b>	(34.4480069, -118.6629812)
<b>Record time at observation point</b>	13 Jan 2024 8:09 PM PST
<b>Record Wind Speed (mph)</b>	0
<b>Have the weather conditions changed since last recorded?</b>	No
<b>Are you experiencing any odors</b>	No
Stop #10: Intersection of San Martinez Road and Euclid Ave.	
<b>Use map locator to enter lat/long for this observation point.</b>	(34.4480362, -118.6629297)
<b>Record time at observation point</b>	13 Jan 2024 8:11 PM PST
<b>Record Wind Speed (mph)</b>	0
<b>Have the weather conditions changed since last recorded?</b>	No
<b>Are you experiencing any odors</b>	No
Stop #11: Intersection of San Martinez Road and Keningston Road	
<b>Use map locator to enter lat/long for this observation point.</b>	(34.4478402, -118.665899)
<b>Record time at observation point</b>	13 Jan 2024 8:13 PM PST

<b>Record Wind Speed (mph)</b>	.4
<b>Record Wind Direction</b>	E
<b>Have the weather conditions changed since last recorded?</b>	No
<b>Are you experiencing any odors</b>	No
Stop #12: Intersection of Hunstock Street and Windsor Road	
<b>Use map locator to enter lat/long for this observation point.</b>	(34.4486442, -118.6710684)
<b>Record time at observation point</b>	13 Jan 2024 8:17 PM PST
<b>Record Wind Speed (mph)</b>	.7
<b>Record Wind Direction</b>	N
<b>Have the weather conditions changed since last recorded?</b>	No
<b>Are you experiencing any odors</b>	No
Stop #13: Intersection of Del Valle Road and Silver Street	
<b>Use map locator to enter lat/long for this observation point.</b>	(34.4459558, -118.6495604)
<b>Record time at observation point</b>	13 Jan 2024 8:19 PM PST
<b>Record Wind Speed</b>	1.1
<b>Record Wind Direction</b>	S
<b>Have the weather conditions changed since last recorded?</b>	No
<b>Are you experiencing any odors</b>	No
Stop #14: Intersection of Del Valle Road and Hasley Canyon Road	
<b>Use map locator to enter lat/long for this observation point.</b>	(34.4569757, -118.6411851)
<b>Record time at observation point</b>	13 Jan 2024 8:22 PM PST
<b>Record Wind Speed (mph)</b>	2.5
<b>Record Wind Direction</b>	NE
<b>Have the weather conditions changed since last recorded?</b>	No

<b>Are you experiencing any odors</b>	No
Stop #15: Intersection of Hasley Canyon Road and Gibraltar Lane	
<b>Use map locator to enter lat/long for this observation point.</b>	(34.4550985, -118.6333367)
<b>Record time at observation point</b>	13 Jan 2024 8:24 PM PST
<b>Record Wind Speed (mph)</b>	.2
<b>Record Wind Direction</b>	SW
<b>Have the weather conditions changed since last recorded?</b>	No
<b>Are you experiencing any odors</b>	No
Stop #16: Intersection of Gibraltar Lane and Alton Way	
<b>Use map locator to enter lat/long for this observation point.</b>	(34.4550122, -118.6333822)
<b>Record time at observation point</b>	13 Jan 2024 8:25 PM PST
<b>Record Wind Speed (mph)</b>	1.1
<b>Record Wind Direction</b>	E
<b>Have the weather conditions changed since last recorded?</b>	No
<b>Are you experiencing any odors</b>	No
Stop #17: Intersection of Castlebury Place and Picadilly Place	
<b>Use map locator to enter lat/long for this observation point.</b>	(34.4538494, -118.6274605)
<b>Record time at observation point</b>	13 Jan 2024 8:27 PM PST
<b>Record Wind Speed (mph)</b>	0
<b>Have the weather conditions changed since last recorded?</b>	No
<b>Are you experiencing any odors</b>	No
Stop #18: Intersection of Gibraltar Lane and Springvale Lane	
<b>Use map locator to enter lat/long for this observation point.</b>	(34.4559657, -118.6286373)
<b>Record time at observation point</b>	13 Jan 2024 8:28 PM PST

<b>Record Wind Speed (mph)</b>	1.3
<b>Record Wind Direction</b>	NW
<b>Have the weather conditions changed since last recorded?</b>	No
<b>Are you experiencing any odors</b>	No
Stop #19: Intersection of Gibraltar Lane and Cambridge Avenue	
<b>Use map locator to enter lat/long for this observation point.</b>	(34.4559889, -118.6286671)
<b>Record time at observation point</b>	13 Jan 2024 8:30 PM PST
<b>Record Wind Speed (mph)</b>	.9
<b>Record Wind Direction</b>	E
<b>Have the weather conditions changed since last recorded?</b>	No
<b>Are you experiencing any odors</b>	No
Stop #20: Intersection of Cambridge Avenue and Hasley Canyon Road	
<b>Use map locator to enter lat/long for this observation point.</b>	(34.4559365, -118.6237558)
<b>Record time at observation point</b>	13 Jan 2024 8:31 PM PST
<b>Record Wind Speed (mph)</b>	.9
<b>Record Wind Direction</b>	S
<b>Have the weather conditions changed since last recorded?</b>	No
<b>Are you experiencing any odors</b>	No
Stop #21: Intersection of The Old Road and Hillcrest Parkway	
<b>Use map locator to enter lat/long for this observation point.</b>	(34.4702381, -118.6179921)
<b>Record time at observation point</b>	13 Jan 2024 8:35 PM PST
<b>Record Wind Speed (mph)</b>	1.6
<b>Record Wind Direction</b>	W
<b>Have the weather conditions changed since last recorded?</b>	No

<b>Are you experiencing any odors</b>	No
Stop #22: Intersection of Hillcrest Parkway and Park Vista Drive at Castaic Elementary School	
<b>Use map locator to enter lat/long for this observation point.</b>	(34.4716294, -118.6298595)
<b>Record time at observation point</b>	13 Jan 2024 8:37 PM PST
<b>Record Wind Speed (mph)</b>	.9
<b>Record Wind Direction</b>	E
<b>Have the weather conditions changed since last recorded?</b>	No
<b>Are you experiencing any odors</b>	No
Stop #23: Intersection of Creekbed Road and Firebrand Drive	
<b>Use map locator to enter lat/long for this observation point.</b>	(34.4577618, -118.6198485)
<b>Record time at observation point</b>	13 Jan 2024 8:32 PM PST
<b>Record Wind Speed (mph)</b>	1.6
<b>Record Wind Direction</b>	NE
<b>Have the weather conditions changed since last recorded?</b>	No
<b>Are you experiencing any odors</b>	No
Stop #24: Intersection of The Old Road and Live Oak Road	
<b>Use map locator to enter lat/long for this observation point.</b>	(34.4716276, -118.6298467)
<b>Record time at observation point</b>	13 Jan 2024 8:41 PM PST
<b>Record Wind Speed (mph)</b>	.9
<b>Record Wind Direction</b>	S
<b>Have the weather conditions changed since last recorded?</b>	No
<b>Are you experiencing any odors</b>	No
Stop #25: Intersection of Live Oak Road and Hidden Trail Road	
<b>Use map locator to enter lat/long for this observation point.</b>	(34.4500488, -118.6179336)

**Record time at observation point**

13 Jan 2024 8:42 PM PST

**Record Wind Speed (mph)**

2.2

**Record Wind Direction**

SW

**Have the weather conditions changed since last recorded?**

No

**Are you experiencing any odors**

No

Stop #26: Intersection of Live Oak Elementary School at Saddleridge Way

**Use map locator to enter lat/long for this observation point.**

(34.4502907, -118.6197354)

**Record time at observation point**

13 Jan 2024 8:44 PM PST

**Record Wind Speed (mph)**

.2

**Record Wind Direction**

W

**Have the weather conditions changed since last recorded?**

No

**Are you experiencing any odors**

No

Stop #27: Intersection of Rangewood Road and Buckskin Drive

**Use map locator to enter lat/long for this observation point.**

(34.4491573, -118.6202816)

**Record time at observation point**

13 Jan 2024 8:45 PM PST

**Record Wind Speed (mph)**

.9

**Record Wind Direction**

N

**Have the weather conditions changed since last recorded?**

No

**Are you experiencing any odors**

No

Stop #28: Intersection of Quincy Street and Cambridge Avenue

**Use map locator to enter lat/long for this observation point.**

(34.4491651, -118.6202549)

**Record time at observation point**

13 Jan 2024 8:46 PM PST

**Record Wind Speed (mph)**

.4

**Record Wind Direction**

E

<b>Have the weather conditions changed since last recorded?</b>	No
<b>Are you experiencing any odors</b>	No
Stop #29: Intersection of Hasley Canyon Road and Commerce Center Drive (Santa Clarita Valley International School & Playmakers Preschool)	
<b>Use map locator to enter lat/long for this observation point.</b>	(34.4509302, -118.6254292)
<b>Record time at observation point</b>	13 Jan 2024 8:50 PM PST
<b>Record Wind Speed (mph)</b>	2.9
<b>Record Wind Direction</b>	E
<b>Have the weather conditions changed since last recorded?</b>	No
<b>Are you experiencing any odors</b>	No
Stop #30: Intersection of Commerce Center Drive and Witherspoon Parkway	
<b>Use map locator to enter lat/long for this observation point.</b>	(34.4464825, -118.62638)
<b>Record time at observation point</b>	13 Jan 2024 8:51 PM PST
<b>Record Wind Speed (mph)</b>	.9
<b>Record Wind Direction</b>	S
<b>Have the weather conditions changed since last recorded?</b>	No
<b>Are you experiencing any odors</b>	No
Stop #31: Intersection of Franklin Parkway and driveway leading to the United States Postal Service	
<b>Use map locator to enter lat/long for this observation point.</b>	(34.4365195, -118.6259891)
<b>Record time at observation point</b>	13 Jan 2024 8:53 PM PST
<b>Record Wind Speed (mph)</b>	1.3
<b>Record Wind Direction</b>	NW
<b>Have the weather conditions changed since last recorded?</b>	No
<b>Are you experiencing any odors</b>	Yes



<b>Description of Odor</b>	Landfill Gas
<b>Intensity of Odor</b>	4 -Strong Odor
<b>Are any corrective actions needed?</b>	No
Stop #32: Intersection of Henry Mayo Drive and Cambridge View Drive, leading into the Valencia Travel Village RV Resort	1 flagged
<b>Use map locator to enter lat/long for this observation point.</b>	(34.42965535189874, -118.62483669072391)
<b>Record time at observation point</b>	13 Jan 2024 8:56 PM PST
<b>Record Wind Speed (mph)</b>	0
<b>Have the weather conditions changed since last recorded?</b>	No
<b>Are you experiencing any odors</b>	Yes
<b>Description of Odor</b>	Landfill Gas
<b>Intensity of Odor</b>	2 - Light odor detected
<b>Are any corrective actions needed?</b>	No
Odor Compliance with Stipulated Order for Abatement	
<b>At 3 or more stops have you recorded any Landfill Odor Intensity of 3 (3 - Moderate Odor) or higher?</b>	No

**Recorder Signature**



adrian Mendoza  
13 Jan 2024 8:57 PM PST

---

**Upon completion of this patrol, please check the box to trigger necessary notifications.**

# 4050 - Chiquita Odor Patrol Template

Complete

<b>Score</b>	3 / 3 (100%)	<b>Flagged items</b>	11	<b>Actions</b>	0
<b>Conducted on</b>	13 Jan 2024 6:58 AM PST				
<b>Prepared by</b>	Chiquita Landfill				
<b>If the name of the person conducting the Patrol does not appear above, please enter it here:</b>	Julian Jenkins				
<b>What type of patrol is this?</b>	Regular Patrol				
<b>Weather Conditions at the time of patrol.</b>	Sunny				
<b>Temperature at time of Patrol</b>	38°F Should be between -50°F to 125°F				
<b>I acknowledge that I have not visited the Reaction Area, working face, or other areas where exposed trash or landfill gas odors exist at Chiquita Canyon Landfill within four (4) hours prior to conducting the odor surveillance.</b>	<input checked="" type="checkbox"/>				
<b>I acknowledge that I will assess each Patrol Stop while standing outside of the vehicle.</b>	<input checked="" type="checkbox"/>				

**Flagged items**

11 flagged

Odor Patrol Stops / Stop #1: Chiquito Canyon Road and Driveway leading to the LA County Fire's Del Valle Regional Training Center

**Are you experiencing any odors**

Yes

Odor Patrol Stops / Stop #1: Chiquito Canyon Road and Driveway leading to the LA County Fire's Del Valle Regional Training Center

**Intensity of Odor**

3 - Moderate Odor

Odor Patrol Stops / Stop #3: Intersection of Lincoln Avenue and Jackson Street

**Are you experiencing any odors**

Yes

Odor Patrol Stops / Stop #4: Intersection of Buchanan Way and Chiquito Canyon Road

**Are you experiencing any odors**

Yes

Odor Patrol Stops / Stop #5: Intersection of Lincoln Avenue and Harding Avenue

**Are you experiencing any odors**

Yes

Odor Patrol Stops / Stop #8: Intersection of Lexington Drive and Morningside Drive

**Are you experiencing any odors**

Yes

Odor Patrol Stops / Stop #10: Intersection of San Martinez Road and Euclid Ave.

**Are you experiencing any odors**

Yes

Odor Patrol Stops / Stop #12: Intersection of Hunstock Street and Windsor Road

**Are you experiencing any odors**

Yes

Odor Patrol Stops / Stop #13: Intersection of Del Valle Road and Silver Street

**Are you experiencing any odors**

Yes

Odor Patrol Stops / Stop #22: Intersection of Hillcrest Parkway and Park Vista Drive at Castaic Elementary School

**Are you experiencing any odors**

Yes

Odor Patrol Stops / Stop #26: Intersection of Live Oak Elementary School at Saddleridge Way

**Are you experiencing any odors**

Yes

<b>Odor Patrol Stops</b>	11 flagged
Stop #1: Chiquito Canyon Road and Driveway leading to the LA County Fire's Del Valle Regional Training Center	2 flagged
<b>Use map locator to enter lat/long for this observation point.</b>	28101 Chiquito Canyon Rd, Castaic, CA 91384, USA (34.4317609, -118.6589423)
<b>Record time at observation point</b>	13 Jan 2024 8:30 AM PST
<b>Record Wind Speed (mph)</b>	2.9
<b>Record Wind Direction</b>	N
<b>Have the weather conditions changed since start of patrol?</b>	No
<b>Are you experiencing any odors</b>	Yes
<b>Description of Odor</b>	Landfill Gas
<b>Intensity of Odor</b>	3 - Moderate Odor
<b>Are any corrective actions needed?</b>	No
Stop #2: Intersection of Chiquito Canyon Road and Lincoln Avenue	
<b>Use map locator to enter lat/long for this observation point.</b>	Chiquito Canyon Rd & Lincoln Ave, California 91355, USA (34.437901, -118.658324)
<b>Record time at observation point</b>	13 Jan 2024 8:28 AM PST
<b>Record Wind Speed (mph)</b>	1.8
<b>Record Wind Direction</b>	N
<b>Have the weather conditions changed since last recorded?</b>	No
<b>Are you experiencing any odors</b>	No
Stop #3: Intersection of Lincoln Avenue and Jackson Street	1 flagged
<b>Use map locator to enter lat/long for this observation point.</b>	28543 Lincoln Ave, Castaic, CA 91384, USA (34.4395774, -118.6561263)
<b>Record time at observation point</b>	13 Jan 2024 8:25 AM PST

Record Wind Speed (mph)	2.5
Record Wind Direction	E
Have the weather conditions changed since last recorded?	No
Are you experiencing any odors	Yes

Description of Odor	Landfill Gas	Landfill Waste/Trash
	2 - Light odor detected	
Intensity of Odor	Gas level 1, waste/trash level 2	

**Are any corrective actions needed?**

Stop #4: Intersection of Buchanan Way and Chiquito Canyon Road	1 flagged
--	-----------

**Use map locator to enter lat/long for this observation point.** 28703 Chiquito Canyon Rd, Castaic, CA 91384, USA (34.441859799999996, -118.6573111)

**Record time at observation point** 13 Jan 2024 8:21 AM PST

Record Wind Speed (mph)	0.9
Record Wind Direction	SE
Have the weather conditions changed since last recorded?	No
Are you experiencing any odors	Yes

Description of Odor	Other	Landfill Waste/Trash
	Burning plastic	

**Describe "Other" Odor** Burning plastic

Intensity of Odor	2 - Light odor detected
Are any corrective actions needed?	No

Stop #5: Intersection of Lincoln Avenue and Harding Avenue	1 flagged
--	-----------

**Use map locator to enter lat/long for this observation point.** 28833 Lincoln Ave, Castaic, CA 91384, USA (34.443868, -118.6573111)

-118.65625659999999)

<b>Record time at observation point</b>	13 Jan 2024 8:17 AM PST
<b>Record Wind Speed (mph)</b>	1.6
<b>Record Wind Direction</b>	NW
<b>Have the weather conditions changed since last recorded?</b>	No
<b>Are you experiencing any odors</b>	Yes
<b>Description of Odor</b>	Other
<b>Describe "Other" Odor</b>	Feces
<b>Intensity of Odor</b>	1 - Very light odor detected
<b>Are any corrective actions needed?</b>	No

Stop #6: Intersection of Chiquito Canyon Road and San Martinez Road

**Use map locator to enter lat/long for this observation point.**

30016 Marvin Ave, Castaic, CA  
91384, USA  
(34.4456645,  
-118.65845039999999)

<b>Record time at observation point</b>	13 Jan 2024 8:01 AM PST
<b>Record Wind Speed (mph)</b>	1.3
<b>Record Wind Direction</b>	N
<b>Have the weather conditions changed since last recorded?</b>	No
<b>Are you experiencing any odors</b>	No

Stop #7: Intersection of San Martinez Road and Morningside Drive

**Use map locator to enter lat/long for this observation point.**

(34.446776, -118.6613701)

<b>Record time at observation point</b>	13 Jan 2024 8:03 AM PST
<b>Record Wind Speed (mph)</b>	0.4
<b>Record Wind Direction</b>	N

Have the weather conditions changed since last recorded?	No
Are you experiencing any odors	No
Stop #8: Intersection of Lexington Drive and Morningside Drive	1 flagged
Use map locator to enter lat/long for this observation point.	29043 Morningside Dr, Castaic, CA 91384, USA (34.4482856, -118.6609568)
Record time at observation point	13 Jan 2024 8:05 AM PST
Record Wind Speed (mph)	0.2
Record Wind Direction	NE
Have the weather conditions changed since last recorded?	No
Are you experiencing any odors	Yes
Description of Odor	Other
Describe "Other" Odor	Musty odor
Intensity of Odor	2 - Light odor detected
Are any corrective actions needed?	No
Stop #9: Intersection of Val Verde Road and Trellis Road	
Use map locator to enter lat/long for this observation point.	30227 Trellis Rd, Castaic, CA 91384, USA (34.448391799999996, -118.66299610000002)
Record time at observation point	13 Jan 2024 8:07 AM PST
Record Wind Speed (mph)	1.6
Record Wind Direction	N
Have the weather conditions changed since last recorded?	No
Are you experiencing any odors	No
Stop #10: Intersection of San Martinez Road and Euclid Ave.	1 flagged
Use map locator to enter lat/long for this observation point.	(34.447723, -118.6658651)
Record time at observation point	13 Jan 2024 8:10 AM PST



Record Wind Speed (mph)	0
Have the weather conditions changed since last recorded?	No
Are you experiencing any odors	Yes
Description of Odor	Other
Describe "Other" Odor	Burning wood
Intensity of Odor	2 - Light odor detected
Are any corrective actions needed?	No
Stop #11: Intersection of San Martinez Road and Keningston Road	
Use map locator to enter lat/long for this observation point.	30703 San Martinez Rd, Castaic, CA 91384, USA (34.448692199999996, -118.6712099)
Record time at observation point	13 Jan 2024 8:12 AM PST
Record Wind Speed (mph)	0.2
Record Wind Direction	SW
Have the weather conditions changed since last recorded?	No
Are you experiencing any odors	No
Stop #12: Intersection of Hunstock Street and Windsor Road	
Use map locator to enter lat/long for this observation point.	(34.4460508, -118.6494117)
Record time at observation point	13 Jan 2024 7:57 AM PST
Record Wind Speed (mph)	0
Have the weather conditions changed since last recorded?	No
Are you experiencing any odors	Yes
Description of Odor	Landfill Gas
Intensity of Odor	1 - Very light odor detected
Are any corrective actions needed?	

Stop #13: Intersection of Del Valle Road and Silver Street

1 flagged

Use map locator to enter lat/long for this observation point.

29098 Del Valle Rd, Val Verde, CA  
91384, USA  
(34.4481162,  
-118.65554530000001)

Record time at observation point

13 Jan 2024 7:54 AM PST

Record Wind Speed

0.4

Record Wind Direction

NE

Have the weather conditions changed since last recorded?

No

Are you experiencing any odors

Yes

Description of Odor

Other

Describe "Other" Odor

Musty odor

Intensity of Odor

1 - Very light odor detected

Are any corrective actions needed?

No

Stop #14: Intersection of Del Valle Road and Hasley Canyon Road

Use map locator to enter lat/long for this observation point.

29007 Hasley Canyon Rd, Castaic,  
CA 91384, USA  
(34.4573002, -118.6415862)

Record time at observation point

13 Jan 2024 7:51 AM PST

Record Wind Speed (mph)

0.4

Record Wind Direction

SW

Have the weather conditions changed since last recorded?

No

Are you experiencing any odors

No

Stop #15: Intersection of Hasley Canyon Road and Gibraltar Lane

Use map locator to enter lat/long for this observation point.

28579 Gibraltar Ln, Castaic, CA  
91384, USA  
(34.4551702,  
-118.63360240000002)

Record time at observation point

13 Jan 2024 7:49 AM PST

Record Wind Speed (mph) 0

Have the weather conditions changed since last recorded? No

Are you experiencing any odors No

Stop #16: Intersection of Gibraltar Lane and Alton Way

Use map locator to enter lat/long for this observation point. 28340 Alton Way, Castaic, CA 91384, USA (34.4547214, -118.6302393)

Record time at observation point 13 Jan 2024 7:47 AM PST

Record Wind Speed (mph) 1.3

Record Wind Direction W

Have the weather conditions changed since last recorded? No

Are you experiencing any odors No

Stop #17: Intersection of Castlebury Place and Picadilly Place

Use map locator to enter lat/long for this observation point. 661 Your Home Away!, Castaic, CA 91384, USA (34.4536497, -118.62767199999998)

Record time at observation point 13 Jan 2024 7:44 AM PST

Record Wind Speed (mph) 0

Have the weather conditions changed since last recorded? No

Are you experiencing any odors No

Stop #18: Intersection of Gibraltar Lane and Springvale Lane

Use map locator to enter lat/long for this observation point. (34.4555775, -118.6284128)

Record time at observation point 13 Jan 2024 7:42 AM PST

Record Wind Speed (mph) 0

Have the weather conditions changed since last recorded? No

Are you experiencing any odors No

Stop #19: Intersection of Gibraltar Lane and Cambridge Avenue

Use map locator to enter lat/long for this observation point.

28003 Gibraltar Ln, Castaic, CA  
91384, USA  
(34.4583288, -118.6270032)

Record time at observation point

13 Jan 2024 7:40 AM PST

Record Wind Speed (mph)

0

Have the weather conditions changed since last recorded?

No

Are you experiencing any odors

No

Stop #20: Intersection of Cambridge Avenue and Hasley Canyon Road

Use map locator to enter lat/long for this observation point.

29615 Newport Pl, Castaic, CA  
91384, USA  
(34.4542923,  
-118.62130560000001)

Record time at observation point

13 Jan 2024 7:15 AM PST

Record Wind Speed (mph)

0.2

Record Wind Direction

NW

Have the weather conditions changed since last recorded?

No

Are you experiencing any odors

No

Stop #21: Intersection of The Old Road and Hillcrest Parkway

Use map locator to enter lat/long for this observation point.

The Old Rd & Hillcrest Pky,  
California 91384, USA  
(34.470033,  
-118.61671299999998)

Record time at observation point

13 Jan 2024 7:34 AM PST

Record Wind Speed (mph)

0.2

Record Wind Direction

SW

Have the weather conditions changed since last recorded?

No

Are you experiencing any odors

No

Stop #22: Intersection of Hillcrest Parkway and Park Vista Drive at Castaic Elementary School

1 flagged

28332 Foothill Rd, Castaic, CA  
91384, USA  
(34.471645699999996,  
-118.62989749999998)

Use map locator to enter lat/long for this observation point.

Record time at observation point 13 Jan 2024 7:31 AM PST

Record Wind Speed (mph) 0.7

Record Wind Direction E

Have the weather conditions changed since last recorded? No

Are you experiencing any odors Yes

Description of Odor Other

Describe "Other" Odor Fireplace logs

Intensity of Odor 1 - Very light odor detected

Are any corrective actions needed? No

Stop #23: Intersection of Creekbed Road and Firebrand Drive

29796 Creekbed Rd, Castaic, CA  
91384, USA  
(34.4575962, -118.6195735)

Use map locator to enter lat/long for this observation point.

Record time at observation point 13 Jan 2024 7:37 AM PST

Record Wind Speed (mph) 0.9

Record Wind Direction S

Have the weather conditions changed since last recorded? No

Are you experiencing any odors No

Stop #24: Intersection of The Old Road and Live Oak Road

29487 The Old Rd, Castaic, CA  
91384, USA  
(34.4528639,  
-118.61626170000001)

Use map locator to enter lat/long for this observation point.

Record time at observation point 13 Jan 2024 7:26 AM PST

Record Wind Speed (mph) 0.2

<b>Record Wind Direction</b>	NW
<b>Have the weather conditions changed since last recorded?</b>	No
<b>Are you experiencing any odors</b>	No
Stop #25: Intersection of Live Oak Road and Hidden Trail Road	
<b>Use map locator to enter lat/long for this observation point.</b>	27662 Buckskin Dr, Castaic, CA 91384, USA (34.4501688, -118.61797809999999)
<b>Record time at observation point</b>	13 Jan 2024 7:24 AM PST
<b>Record Wind Speed (mph)</b>	0.4
<b>Record Wind Direction</b>	SE
<b>Have the weather conditions changed since last recorded?</b>	No
<b>Are you experiencing any odors</b>	No
Stop #26: Intersection of Live Oak Elementary School at Saddleridge Way	
<b>Use map locator to enter lat/long for this observation point.</b>	27710 Saddleridge Way, Castaic, CA 91384, USA (34.4500543, -118.61920880000001)
<b>Record time at observation point</b>	13 Jan 2024 7:21 AM PST
<b>Record Wind Speed (mph)</b>	0
<b>Have the weather conditions changed since last recorded?</b>	No
<b>Are you experiencing any odors</b>	Yes
<b>Description of Odor</b>	Other
<b>Describe "Other" Odor</b>	Food
<b>Intensity of Odor</b>	1 - Very light odor detected
<b>Are any corrective actions needed?</b>	No
Stop #27: Intersection of Rangewood Road and Buckskin Drive	
<b>Use map locator to enter lat/long for this observation point.</b>	29209 Saddleridge Way, Castaic,

CA 91384, USA  
(34.4494168, -118.6203479)

**Record time at observation point** 13 Jan 2024 7:20 AM PST

**Record Wind Speed (mph)** 0.4

**Record Wind Direction** SE

**Have the weather conditions changed since last recorded?** No

**Are you experiencing any odors** No

Stop #28: Intersection of Quincy Street and Cambridge Avenue

**Use map locator to enter lat/long for this observation point.**

27807 Quincy St, Castaic, CA  
91384, USA  
(34.4529521, -118.620166)

**Record time at observation point** 13 Jan 2024 7:17 AM PST

**Record Wind Speed (mph)** 0.4

**Record Wind Direction** SW

**Have the weather conditions changed since last recorded?** No

**Are you experiencing any odors** No

Stop #29: Intersection of Hasley Canyon Road and Commerce Center Drive (Santa Clarita Valley International School & Playmakers Preschool)

**Use map locator to enter lat/long for this observation point.**

28050 Hasley Canyon Rd, Castaic,  
CA 91384, USA  
(34.4509472, -118.6247111)

**Record time at observation point** 13 Jan 2024 7:13 AM PST

**Record Wind Speed (mph)** 1.1

**Record Wind Direction** W

**Have the weather conditions changed since last recorded?** No

**Are you experiencing any odors** No

Stop #30: Intersection of Commerce Center Drive and Witherspoon Parkway

Use map locator to enter lat/long for this observation point.

Commerce Center Dr &  
Witherspoon Pky, California  
91355, USA  
(34.445074999999996,  
-118.62639800000001)

Record time at observation point

13 Jan 2024 7:11 AM PST

Record Wind Speed (mph)

1.1

Record Wind Direction

N

Have the weather conditions changed since last recorded?

No

Are you experiencing any odors

No

Stop #31: Intersection of Franklin Parkway and driveway  
leading to the United States Postal Service

Use map locator to enter lat/long for this observation point.

28000 Franklin Pkwy, Valencia, CA  
91355, USA  
(34.4352261,  
-118.62850189999997)

Record time at observation point

13 Jan 2024 7:08 AM PST

Record Wind Speed (mph)

0.7

Record Wind Direction

NW

Have the weather conditions changed since last recorded?

No

Are you experiencing any odors

No

Stop #32: Intersection of Henry Mayo Drive and Cambridge  
View Drive, leading into the Valencia Travel Village RV Resort

Use map locator to enter lat/long for this observation point.

27953 Hancock Pkwy, Valencia, CA  
91355, USA  
(34.430459299999995,  
-118.62511680000001)

Record time at observation point

13 Jan 2024 7:04 AM PST

Record Wind Speed (mph)

1.8

Record Wind Direction

SW

Have the weather conditions changed since last recorded?

No

Are you experiencing any odors

No



Odor Compliance with Stipulated Order for Abatement

**At 3 or more stops have you recorded any Landfill Odor Intensity of 3 (3 - Moderate Odor) or higher?**

No

**Recorder Signature**



Julian Jenkins  
13 Jan 2024 8:30 AM PST

---

**Upon completion of this patrol, please check the box to trigger necessary notifications.**

# 4050 - Chiquita Odor Patrol Template

Complete

<b>Score</b>	3 / 3 (100%)	<b>Flagged items</b>	11	<b>Actions</b>	0
<b>Conducted on</b>	15 Jan 2024 7:36 PM PST				
<b>Prepared by</b>	Chiquita Landfill				
<b>If the name of the person conducting the Patrol does not appear above, please enter it here:</b>	Nicolas and adrian				
<b>What type of patrol is this?</b>	Regular Patrol				
<b>Weather Conditions at the time of patrol.</b>	Partly Cloudy				
<b>Temperature at time of Patrol</b>	51°F Should be between -50°F to 125°F				
<b>I acknowledge that I have not visited the Reaction Area, working face, or other areas where exposed trash or landfill gas odors exist at Chiquita Canyon Landfill within four (4) hours prior to conducting the odor surveillance.</b>	<input checked="" type="checkbox"/>				
<b>I acknowledge that I will assess each Patrol Stop while standing outside of the vehicle.</b>	<input checked="" type="checkbox"/>				

**Flagged items**

11 flagged

Odor Patrol Stops / Stop #1: Chiquito Canyon Road and Driveway leading to the LA County Fire's Del Valle Regional Training Center

**Are you experiencing any odors**

Yes

Odor Patrol Stops / Stop #1: Chiquito Canyon Road and Driveway leading to the LA County Fire's Del Valle Regional Training Center

**Intensity of Odor**

3 - Moderate Odor

Odor Patrol Stops / Stop #2: Intersection of Chiquito Canyon Road and Lincoln Avenue

**Are you experiencing any odors**

Yes

Odor Patrol Stops / Stop #2: Intersection of Chiquito Canyon Road and Lincoln Avenue

**Intensity of Odor**

3 - Moderate Odor

Odor Patrol Stops / Stop #3: Intersection of Lincoln Avenue and Jackson Street

**Are you experiencing any odors**

Yes

Odor Patrol Stops / Stop #4: Intersection of Buchanan Way and Chiquito Canyon Road

**Are you experiencing any odors**

Yes

Odor Patrol Stops / Stop #8: Intersection of Lexington Drive and Morningside Drive

**Are you experiencing any odors**

Yes

Odor Patrol Stops / Stop #31: Intersection of Franklin Parkway and driveway leading to the United States Postal Service

**Are you experiencing any odors**

Yes

Odor Patrol Stops / Stop #31: Intersection of Franklin Parkway and driveway leading to the United States Postal Service

**Intensity of Odor**

3 - Moderate Odor

Odor Patrol Stops / Stop #32: Intersection of Henry Mayo Drive and Cambridge View Drive, leading into the Valencia Travel Village RV Resort

**Are you experiencing any odors**

Yes

Odor Patrol Stops / Odor Compliance with Stipulated Order for Abatement

**At 3 or more stops have you recorded any Landfill Odor Intensity of 3 (3 - Moderate Odor) or higher?**

Yes

<b>Odor Patrol Stops</b>	11 flagged
Stop #1: Chiquito Canyon Road and Driveway leading to the LA County Fire's Del Valle Regional Training Center	2 flagged
<b>Use map locator to enter lat/long for this observation point.</b>	28101 Chiquito Canyon Rd, Castaic, CA 91384, USA (34.4326755, -118.6589695)
<b>Record time at observation point</b>	15 Jan 2024 7:39 PM PST
<b>Record Wind Speed (mph)</b>	0.2
<b>Record Wind Direction</b>	SW
<b>Have the weather conditions changed since start of patrol?</b>	No
<b>Are you experiencing any odors</b>	Yes
<b>Description of Odor</b>	Landfill Gas
<b>Intensity of Odor</b>	3 - Moderate Odor
<b>Are any corrective actions needed?</b>	No
Stop #2: Intersection of Chiquito Canyon Road and Lincoln Avenue	2 flagged
<b>Use map locator to enter lat/long for this observation point.</b>	28464 Chiquito Canyon Rd, Castaic, CA 91384, USA (34.438305899999996, -118.65799469999999)
<b>Record time at observation point</b>	15 Jan 2024 7:40 PM PST
<b>Record Wind Speed (mph)</b>	0.9
<b>Record Wind Direction</b>	E
<b>Have the weather conditions changed since last recorded?</b>	No
<b>Are you experiencing any odors</b>	Yes
<b>Description of Odor</b>	Landfill Gas
<b>Intensity of Odor</b>	3 - Moderate Odor
<b>Are any corrective actions needed?</b>	No
Stop #3: Intersection of Lincoln Avenue and Jackson Street	1 flagged

Use map locator to enter lat/long for this observation point.

28604 Lincoln Ave, Val Verde, CA  
91384, USA  
(34.439904, -118.655625)

Record time at observation point

15 Jan 2024 7:41 PM PST

Record Wind Speed (mph)

0.9

Record Wind Direction

S

Have the weather conditions changed since last recorded?

No

Are you experiencing any odors

Yes

Description of Odor

Landfill Gas

Intensity of Odor

2 - Light odor detected

Are any corrective actions needed?

No

Stop #4: Intersection of Buchanan Way and Chiquito Canyon Road

1 flagged

Use map locator to enter lat/long for this observation point.

28735 Chiquito Canyon Rd,  
Castaic, CA 91384, USA  
(34.4426196,  
-118.65729279999998)

Record time at observation point

15 Jan 2024 7:43 PM PST

Record Wind Speed (mph)

0.9

Record Wind Direction

S

Have the weather conditions changed since last recorded?

No

Are you experiencing any odors

Yes

Description of Odor

Landfill Gas

Intensity of Odor

2 - Light odor detected

Are any corrective actions needed?

No

Stop #5: Intersection of Lincoln Avenue and Harding Avenue

Use map locator to enter lat/long for this observation point.

11629 Daleside Ave, Hawthorne,  
CA 90250, USA  
(34.443070999999996,  
-118.655496)

Record time at observation point

15 Jan 2024 7:42 PM PST

Record Wind Speed (mph)

0

Have the weather conditions changed since last recorded?

No

Are you experiencing any odors

No

Stop #6: Intersection of Chiquito Canyon Road and San Martinez Road

Use map locator to enter lat/long for this observation point.

Chiquito Canyon Rd & Taylor St,  
Val Verde, CA 91384, USA  
(34.443413,  
-118.65728299999999)

Record time at observation point

15 Jan 2024 7:45 PM PST

Record Wind Speed (mph)

1.8

Record Wind Direction

S

Have the weather conditions changed since last recorded?

No

Are you experiencing any odors

No

Stop #7: Intersection of San Martinez Road and Morningside Drive

Use map locator to enter lat/long for this observation point.

(34.4463195, -118.6610666)

Record time at observation point

15 Jan 2024 7:46 PM PST

Record Wind Speed (mph)

1.1

Record Wind Direction

N

Have the weather conditions changed since last recorded?

No

Are you experiencing any odors

No

Stop #8: Intersection of Lexington Drive and Morningside Drive

1 flagged

Use map locator to enter lat/long for this observation point.

(34.4481068, -118.6608886)

Record time at observation point

15 Jan 2024 7:47 PM PST

Record Wind Speed (mph)

0.9

<b>Record Wind Direction</b>	N
<b>Have the weather conditions changed since last recorded?</b>	No
<b>Are you experiencing any odors</b>	Yes
<b>Description of Odor</b>	Landfill Waste/Trash
<b>Intensity of Odor</b>	2 - Light odor detected
<b>Are any corrective actions needed?</b>	No
Stop #9: Intersection of Val Verde Road and Trellis Road	
<b>Use map locator to enter lat/long for this observation point.</b>	(34.4480273, -118.6629728)
<b>Record time at observation point</b>	15 Jan 2024 7:48 PM PST
<b>Record Wind Speed (mph)</b>	0
<b>Have the weather conditions changed since last recorded?</b>	No
<b>Are you experiencing any odors</b>	No
Stop #10: Intersection of San Martinez Road and Euclid Ave.	
<b>Use map locator to enter lat/long for this observation point.</b>	(34.4476984, -118.6657314)
<b>Record time at observation point</b>	15 Jan 2024 7:49 PM PST
<b>Record Wind Speed (mph)</b>	0
<b>Have the weather conditions changed since last recorded?</b>	No
<b>Are you experiencing any odors</b>	No
Stop #11: Intersection of San Martinez Road and Keningston Road	
<b>Use map locator to enter lat/long for this observation point.</b>	30702 San Martinez Rd, Castaic, CA 91384, USA (34.4482384, -118.67111870000001)
<b>Record time at observation point</b>	15 Jan 2024 7:50 PM PST
<b>Record Wind Speed (mph)</b>	1.3
<b>Record Wind Direction</b>	E



<b>Have the weather conditions changed since last recorded?</b>	No
<b>Are you experiencing any odors</b>	No
Stop #12: Intersection of Hunstock Street and Windsor Road	
<b>Use map locator to enter lat/long for this observation point.</b>	(34.4457834, -118.6497639)
<b>Record time at observation point</b>	15 Jan 2024 7:53 PM PST
<b>Record Wind Speed (mph)</b>	0.7
<b>Record Wind Direction</b>	N
<b>Have the weather conditions changed since last recorded?</b>	No
<b>Are you experiencing any odors</b>	No
Stop #13: Intersection of Del Valle Road and Silver Street	
<b>Use map locator to enter lat/long for this observation point.</b>	(34.4479677, -118.6551969)
<b>Record time at observation point</b>	15 Jan 2024 7:56 PM PST
<b>Record Wind Speed</b>	1.7
<b>Record Wind Direction</b>	S
<b>Have the weather conditions changed since last recorded?</b>	No
<b>Are you experiencing any odors</b>	No
Stop #14: Intersection of Del Valle Road and Hasley Canyon Road	
<b>Use map locator to enter lat/long for this observation point.</b>	(34.4569382, -118.6417143)
<b>Record time at observation point</b>	15 Jan 2024 7:58 PM PST
<b>Record Wind Speed (mph)</b>	1.7
<b>Record Wind Direction</b>	NE
<b>Have the weather conditions changed since last recorded?</b>	No
<b>Are you experiencing any odors</b>	No
Stop #15: Intersection of Hasley Canyon Road and Gibraltar	

Lane

**Use map locator to enter lat/long for this observation point.** (34.4551654, -118.6334078)

**Record time at observation point** 15 Jan 2024 7:59 PM PST

**Record Wind Speed (mph)** 0.9

**Record Wind Direction** NE

**Have the weather conditions changed since last recorded?** No

**Are you experiencing any odors** No

Stop #16: Intersection of Gibraltar Lane and Alton Way

**Use map locator to enter lat/long for this observation point.** (34.4549214, -118.6303223)

**Record time at observation point** 15 Jan 2024 7:59 PM PST

**Record Wind Speed (mph)** 2.0

**Record Wind Direction** E

**Have the weather conditions changed since last recorded?** No

**Are you experiencing any odors** No

Stop #17: Intersection of Castlebury Place and Picadilly Place

**Use map locator to enter lat/long for this observation point.** (34.4537941, -118.6276233)

**Record time at observation point** 15 Jan 2024 8:00 PM PST

**Record Wind Speed (mph)** 0.2

**Record Wind Direction** N

**Have the weather conditions changed since last recorded?** No

**Are you experiencing any odors** No

Stop #18: Intersection of Gibraltar Lane and Springvale Lane

**Use map locator to enter lat/long for this observation point.** (34.4556883, -118.6284179)

**Record time at observation point** 15 Jan 2024 8:01 PM PST

<b>Record Wind Speed (mph)</b>	0
<b>Have the weather conditions changed since last recorded?</b>	No
<b>Are you experiencing any odors</b>	No
Stop #19: Intersection of Gibraltar Lane and Cambridge Avenue	
<b>Use map locator to enter lat/long for this observation point.</b>	(34.4580536, -118.626882)
<b>Record time at observation point</b>	15 Jan 2024 8:02 PM PST
<b>Record Wind Speed (mph)</b>	0.2
<b>Record Wind Direction</b>	N
<b>Have the weather conditions changed since last recorded?</b>	No
<b>Are you experiencing any odors</b>	No
Stop #20: Intersection of Cambridge Avenue and Hasley Canyon Road	
<b>Use map locator to enter lat/long for this observation point.</b>	(34.4554535, -118.6220928)
<b>Record time at observation point</b>	15 Jan 2024 8:03 PM PST
<b>Record Wind Speed (mph)</b>	0.9
<b>Record Wind Direction</b>	SE
<b>Have the weather conditions changed since last recorded?</b>	No
<b>Are you experiencing any odors</b>	No
Stop #21: Intersection of The Old Road and Hillcrest Parkway	
<b>Use map locator to enter lat/long for this observation point.</b>	(34.47042246613819, -118.61713103950022)
<b>Record time at observation point</b>	15 Jan 2024 8:07 PM PST
<b>Record Wind Speed (mph)</b>	0.4
<b>Record Wind Direction</b>	S
<b>Have the weather conditions changed since last recorded?</b>	No
<b>Are you experiencing any odors</b>	No

Stop #22: Intersection of Hillcrest Parkway and Park Vista Drive at Castaic Elementary School

Use map locator to enter lat/long for this observation point. (34.472162, -118.6301186)

Record time at observation point 15 Jan 2024 8:08 PM PST

Record Wind Speed (mph) 0.9

Record Wind Direction S

Have the weather conditions changed since last recorded? No

Are you experiencing any odors No

Stop #23: Intersection of Creekbed Road and Firebrand Drive

Use map locator to enter lat/long for this observation point. (34.4578383, -118.619675)

Record time at observation point 15 Jan 2024 8:04 PM PST

Record Wind Speed (mph) 0

Have the weather conditions changed since last recorded? No

Are you experiencing any odors No

Stop #24: Intersection of The Old Road and Live Oak Road

Use map locator to enter lat/long for this observation point. 27305 Live Oak Rd, Castaic, CA 91384, USA (34.453375, -118.61646859999999)

Record time at observation point 15 Jan 2024 8:12 PM PST

Record Wind Speed (mph) 0.9

Record Wind Direction SW

Have the weather conditions changed since last recorded? No

Are you experiencing any odors No

Stop #25: Intersection of Live Oak Road and Hidden Trail Road

Use map locator to enter lat/long for this observation point. 27662 Buckskin Dr, Castaic, CA 91384, USA (34.4501688, -118.61797809999999)

Record time at observation point

15 Jan 2024 8:13 PM PST

Record Wind Speed (mph)

0.2

Record Wind Direction

S

Have the weather conditions changed since last recorded?

No

Are you experiencing any odors

No

Stop #26: Intersection of Live Oak Elementary School at Saddleridge Way

Use map locator to enter lat/long for this observation point.

27710 Rangewood Rd, Castaic, CA  
91384, USA  
(34.450107599999996,  
-118.61922759999999)

Record time at observation point

15 Jan 2024 8:13 PM PST

Record Wind Speed (mph)

0.9

Record Wind Direction

SW

Have the weather conditions changed since last recorded?

No

Are you experiencing any odors

No

Stop #27: Intersection of Rangewood Road and Buckskin Drive

Use map locator to enter lat/long for this observation point.

29203 Rangewood Rd, Castaic, CA  
91384, USA  
(34.4492639,  
-118.62043949999999)

Record time at observation point

15 Jan 2024 8:14 PM PST

Record Wind Speed (mph)

2.2

Record Wind Direction

S

Have the weather conditions changed since last recorded?

No

Are you experiencing any odors

No

Stop #28: Intersection of Quincy Street and Cambridge Avenue

Use map locator to enter lat/long for this observation point.

27803 Quincy St, Castaic, CA  
91384, USA  
(34.453026699999995,  
-118.62002930000001)

Record time at observation point

15 Jan 2024 8:15 PM PST

Record Wind Speed (mph)

0.9

Record Wind Direction

SE

Have the weather conditions changed since last recorded?

No

Are you experiencing any odors

No

Stop #29: Intersection of Hasley Canyon Road and Commerce Center Drive (Santa Clarita Valley International School & Playmakers Preschool)

Use map locator to enter lat/long for this observation point.

Hasley Xrds, Valencia, CA 91355,  
USA  
(34.4509366,  
-118.62549559999998)

Record time at observation point

15 Jan 2024 8:19 PM PST

Record Wind Speed (mph)

1.3

Record Wind Direction

SE

Have the weather conditions changed since last recorded?

No

Are you experiencing any odors

No

Stop #30: Intersection of Commerce Center Drive and Witherspoon Parkway

Use map locator to enter lat/long for this observation point.

Commerce Center Dr &  
Witherspoon Pky, California  
91384, USA  
(34.445912, -118.626105)

Record time at observation point

15 Jan 2024 8:19 PM PST

Record Wind Speed (mph)

2.5

Record Wind Direction

SE

Have the weather conditions changed since last recorded?

No

Are you experiencing any odors

No

Stop #31: Intersection of Franklin Parkway and driveway leading to the United States Postal Service

2 flagged

Use map locator to enter lat/long for this observation point.

28000 Franklin Pkwy, Valencia, CA

91355, USA  
(34.4352261,  
-118.62850189999997)

<b>Record time at observation point</b>	15 Jan 2024 8:21 PM PST
<b>Record Wind Speed (mph)</b>	0.9
<b>Record Wind Direction</b>	SE
<b>Have the weather conditions changed since last recorded?</b>	No
<b>Are you experiencing any odors</b>	Yes
<b>Description of Odor</b>	Landfill Gas
<b>Intensity of Odor</b>	3 - Moderate Odor
<b>Are any corrective actions needed?</b>	No
Stop #32: Intersection of Henry Mayo Drive and Cambridge View Drive, leading into the Valencia Travel Village RV Resort	1 flagged
<b>Use map locator to enter lat/long for this observation point.</b>	Cambridge View Dr, Valencia, CA 91355, USA (34.429381021010556, -118.62499058246614)
<b>Record time at observation point</b>	15 Jan 2024 8:27 PM PST
<b>Record Wind Speed (mph)</b>	1.1
<b>Record Wind Direction</b>	SE
<b>Have the weather conditions changed since last recorded?</b>	No
<b>Are you experiencing any odors</b>	Yes
<b>Description of Odor</b>	Landfill Gas
<b>Intensity of Odor</b>	2 - Light odor detected
<b>Are any corrective actions needed?</b>	No
Odor Compliance with Stipulated Order for Abatement	1 flagged
<b>At 3 or more stops have you recorded any Landfill Odor Intensity of 3 (3 - Moderate Odor) or higher?</b>	Yes

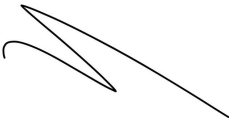
By selecting Yes to the above question, the landfill operating staff will automatically be notified

immediately via email of this response. Upon receiving such notification, Chiquita shall review and modify as appropriate fan placement, and conduct a visual inspection of the Reaction Area to assess, and address as needed, any cracks in the surface of the area.

---



**Recorder Signature**



nicolas and adrian  
15 Jan 2024 8:23 PM PST

---

**Upon completion of this patrol, please check the box to trigger necessary notifications.**

# 4050 - Chiquita Odor Patrol Template

Complete

<b>Score</b>	3 / 3 (100%)	<b>Flagged items</b>	12	<b>Actions</b>	0
<b>Conducted on</b>	15 Jan 2024 6:54 AM PST				
<b>Prepared by</b>	Chiquita Landfill				
<b>If the name of the person conducting the Patrol does not appear above, please enter it here:</b>	Julian Jenkins				
<b>What type of patrol is this?</b>	Regular Patrol				
<b>Weather Conditions at the time of patrol.</b>	Partly Cloudy				
<b>Temperature at time of Patrol</b>	42°F Should be between -50°F to 125°F				
<b>I acknowledge that I have not visited the Reaction Area, working face, or other areas where exposed trash or landfill gas odors exist at Chiquita Canyon Landfill within four (4) hours prior to conducting the odor surveillance.</b>	<input checked="" type="checkbox"/>				
<b>I acknowledge that I will assess each Patrol Stop while standing outside of the vehicle.</b>	<input checked="" type="checkbox"/>				

**Flagged items**

12 flagged

Odor Patrol Stops / Stop #3: Intersection of Lincoln Avenue and Jackson Street

**Are you experiencing any odors**

Yes

Odor Patrol Stops / Stop #6: Intersection of Chiquito Canyon Road and San Martinez Road

**Are you experiencing any odors**

Yes

Odor Patrol Stops / Stop #7: Intersection of San Martinez Road and Morningside Drive

**Are you experiencing any odors**

Yes

Odor Patrol Stops / Stop #8: Intersection of Lexington Drive and Morningside Drive

**Are you experiencing any odors**

Yes

Odor Patrol Stops / Stop #10: Intersection of San Martinez Road and Euclid Ave.

**Are you experiencing any odors**

Yes

Odor Patrol Stops / Stop #13: Intersection of Del Valle Road and Silver Street

**Are you experiencing any odors**

Yes

Odor Patrol Stops / Stop #16: Intersection of Gibraltar Lane and Alton Way

**Are you experiencing any odors**

Yes

Odor Patrol Stops / Stop #21: Intersection of The Old Road and Hillcrest Parkway

**Are you experiencing any odors**

Yes

Odor Patrol Stops / Stop #26: Intersection of Live Oak Elementary School at Saddleridge Way

**Are you experiencing any odors**

Yes

Odor Patrol Stops / Stop #27: Intersection of Rangewood Road and Buckskin Drive

**Are you experiencing any odors**

Yes

Odor Patrol Stops / Stop #31: Intersection of Franklin Parkway and driveway leading to the United States Postal Service

**Are you experiencing any odors**

Yes

Odor Patrol Stops / Stop #32: Intersection of Henry Mayo Drive and Cambridge View Drive, leading into the Valencia Travel Village RV Resort

**Are you experiencing any odors**

Yes

<b>Odor Patrol Stops</b>	12 flagged
Stop #1: Chiquito Canyon Road and Driveway leading to the LA County Fire's Del Valle Regional Training Center	
<b>Use map locator to enter lat/long for this observation point.</b>	(34.4322418, -118.6588757)
<b>Record time at observation point</b>	15 Jan 2024 8:41 AM PST
<b>Record Wind Speed (mph)</b>	3.1
<b>Record Wind Direction</b>	N
<b>Have the weather conditions changed since start of patrol?</b>	No
<b>Are you experiencing any odors</b>	No
Stop #2: Intersection of Chiquito Canyon Road and Lincoln Avenue	
<b>Use map locator to enter lat/long for this observation point.</b>	(34.4383912, -118.6582743)
<b>Record time at observation point</b>	15 Jan 2024 8:39 AM PST
<b>Record Wind Speed (mph)</b>	1.6
<b>Record Wind Direction</b>	NE
<b>Have the weather conditions changed since last recorded?</b>	No
<b>Are you experiencing any odors</b>	No
Stop #3: Intersection of Lincoln Avenue and Jackson Street	
<b>Use map locator to enter lat/long for this observation point.</b>	(34.4396693, -118.6559814)
<b>Record time at observation point</b>	15 Jan 2024 8:36 AM PST
<b>Record Wind Speed (mph)</b>	0.7
<b>Record Wind Direction</b>	E
<b>Have the weather conditions changed since last recorded?</b>	No
<b>Are you experiencing any odors</b>	Yes
<b>Description of Odor</b>	Landfill Gas

**Intensity of Odor**

2 - Light odor detected

**Are any corrective actions needed?**

Stop #4: Intersection of Buchanan Way and Chiquito Canyon Road

**Use map locator to enter lat/long for this observation point.**

(34.4416511, -118.656572)

**Record time at observation point**

15 Jan 2024 8:33 AM PST

**Record Wind Speed (mph)**

1.8

**Record Wind Direction**

NE

**Have the weather conditions changed since last recorded?**

No

**Are you experiencing any odors**

No

Stop #5: Intersection of Lincoln Avenue and Harding Avenue

**Use map locator to enter lat/long for this observation point.**

(34.4434118, -118.6558965)

**Record time at observation point**

15 Jan 2024 8:31 AM PST

**Record Wind Speed (mph)**

3.6

**Record Wind Direction**

NW

**Have the weather conditions changed since last recorded?**

No

**Are you experiencing any odors**

No

Stop #6: Intersection of Chiquito Canyon Road and San Martinez Road

1 flagged

**Use map locator to enter lat/long for this observation point.**

(34.4453491, -118.6579146)

**Record time at observation point**

15 Jan 2024 8:15 AM PST

**Record Wind Speed (mph)**

1.1

**Record Wind Direction**

NW

**Have the weather conditions changed since last recorded?**

No

**Are you experiencing any odors**

Yes

<b>Description of Odor</b>	Other
<b>Describe "Other" Odor</b>	Burning wood
<b>Intensity of Odor</b>	1 - Very light odor detected
<b>Are any corrective actions needed?</b>	No
Stop #7: Intersection of San Martinez Road and Morningside Drive	1 flagged
<b>Use map locator to enter lat/long for this observation point.</b>	(34.4468068, -118.6613015)
<b>Record time at observation point</b>	15 Jan 2024 8:17 AM PST
<b>Record Wind Speed (mph)</b>	0
<b>Have the weather conditions changed since last recorded?</b>	No
<b>Are you experiencing any odors</b>	Yes
<b>Description of Odor</b>	Other
<b>Describe "Other" Odor</b>	Burning wood
<b>Intensity of Odor</b>	1 - Very light odor detected
<b>Are any corrective actions needed?</b>	No
Stop #8: Intersection of Lexington Drive and Morningside Drive	1 flagged
<b>Use map locator to enter lat/long for this observation point.</b>	(34.4483174, -118.6608376)
<b>Record time at observation point</b>	15 Jan 2024 8:19 AM PST
<b>Record Wind Speed (mph)</b>	0
<b>Have the weather conditions changed since last recorded?</b>	No
<b>Are you experiencing any odors</b>	Yes
<b>Description of Odor</b>	Other
<b>Describe "Other" Odor</b>	Rancid cooking oil and residential trash
<b>Intensity of Odor</b>	2 - Light odor detected

<b>Are any corrective actions needed?</b>	No
Stop #9: Intersection of Val Verde Road and Trellis Road	
<b>Use map locator to enter lat/long for this observation point.</b>	(34.4483453, -118.6630578)
<b>Record time at observation point</b>	15 Jan 2024 8:22 AM PST
<b>Record Wind Speed (mph)</b>	0.7
<b>Record Wind Direction</b>	W
<b>Have the weather conditions changed since last recorded?</b>	No
<b>Are you experiencing any odors</b>	No
Stop #10: Intersection of San Martinez Road and Euclid Ave.	
	1 flagged
<b>Use map locator to enter lat/long for this observation point.</b>	(34.4479469, -118.6657829)
<b>Record time at observation point</b>	15 Jan 2024 8:24 AM PST
<b>Record Wind Speed (mph)</b>	0.2
<b>Record Wind Direction</b>	NE
<b>Have the weather conditions changed since last recorded?</b>	No
<b>Are you experiencing any odors</b>	Yes
<b>Description of Odor</b>	Other
<b>Describe "Other" Odor</b>	Burning wood
<b>Intensity of Odor</b>	2 - Light odor detected
<b>Are any corrective actions needed?</b>	No
Stop #11: Intersection of San Martinez Road and Keningston Road	
<b>Use map locator to enter lat/long for this observation point.</b>	(34.4487541, -118.6709867)
<b>Record time at observation point</b>	15 Jan 2024 8:27 AM PST
<b>Record Wind Speed (mph)</b>	0
<b>Have the weather conditions changed since last recorded?</b>	No

<b>Are you experiencing any odors</b>	No
Stop #12: Intersection of Hunstock Street and Windsor Road	
<b>Use map locator to enter lat/long for this observation point.</b>	(34.4462465, -118.6495755)
<b>Record time at observation point</b>	15 Jan 2024 8:11 AM PST
<b>Record Wind Speed (mph)</b>	3.1
<b>Record Wind Direction</b>	E
<b>Have the weather conditions changed since last recorded?</b>	No
<b>Are you experiencing any odors</b>	No
Stop #13: Intersection of Del Valle Road and Silver Street	
<b>Use map locator to enter lat/long for this observation point.</b>	(34.4477007, -118.6554709)
<b>Record time at observation point</b>	15 Jan 2024 8:07 AM PST
<b>Record Wind Speed</b>	2.0
<b>Record Wind Direction</b>	S
<b>Have the weather conditions changed since last recorded?</b>	No
<b>Are you experiencing any odors</b>	Yes
<b>Description of Odor</b>	Other
<b>Describe "Other" Odor</b>	Sweet odor
<b>Intensity of Odor</b>	1 - Very light odor detected
<b>Are any corrective actions needed?</b>	No
Stop #14: Intersection of Del Valle Road and Hasley Canyon Road	
<b>Use map locator to enter lat/long for this observation point.</b>	(34.4572364, -118.6420106)
<b>Record time at observation point</b>	15 Jan 2024 8:04 AM PST
<b>Record Wind Speed (mph)</b>	1.1
<b>Record Wind Direction</b>	NW



<b>Have the weather conditions changed since last recorded?</b>	No
<b>Are you experiencing any odors</b>	No
Stop #15: Intersection of Hasley Canyon Road and Gibraltar Lane	
<b>Use map locator to enter lat/long for this observation point.</b>	(34.455418, -118.6333814)
<b>Record time at observation point</b>	15 Jan 2024 8:02 AM PST
<b>Record Wind Speed (mph)</b>	0.9
<b>Record Wind Direction</b>	S
<b>Have the weather conditions changed since last recorded?</b>	No
<b>Are you experiencing any odors</b>	No
Stop #16: Intersection of Gibraltar Lane and Alton Way	
<b>Use map locator to enter lat/long for this observation point.</b>	(34.4548231, -118.6299868)
<b>Record time at observation point</b>	15 Jan 2024 8:00 AM PST
<b>Record Wind Speed (mph)</b>	0.9
<b>Record Wind Direction</b>	SE
<b>Have the weather conditions changed since last recorded?</b>	No
<b>Are you experiencing any odors</b>	Yes
<b>Description of Odor</b>	Other
<b>Describe "Other" Odor</b>	Fabric softener
<b>Intensity of Odor</b>	1 - Very light odor detected
<b>Are any corrective actions needed?</b>	No
Stop #17: Intersection of Castlebury Place and Picadilly Place	
<b>Use map locator to enter lat/long for this observation point.</b>	(34.4538734, -118.6275756)
<b>Record time at observation point</b>	15 Jan 2024 7:58 AM PST
<b>Record Wind Speed (mph)</b>	1.3

<b>Record Wind Direction</b>	S
<b>Have the weather conditions changed since last recorded?</b>	No
<b>Are you experiencing any odors</b>	No
Stop #18: Intersection of Gibraltar Lane and Springvale Lane	
<b>Use map locator to enter lat/long for this observation point.</b>	(34.4557243, -118.6284365)
<b>Record time at observation point</b>	15 Jan 2024 7:56 AM PST
<b>Record Wind Speed (mph)</b>	0.9
<b>Record Wind Direction</b>	E
<b>Have the weather conditions changed since last recorded?</b>	No
<b>Are you experiencing any odors</b>	No
Stop #19: Intersection of Gibraltar Lane and Cambridge Avenue	
<b>Use map locator to enter lat/long for this observation point.</b>	(34.458146, -118.6267581)
<b>Record time at observation point</b>	15 Jan 2024 7:54 AM PST
<b>Record Wind Speed (mph)</b>	0.9
<b>Record Wind Direction</b>	S
<b>Have the weather conditions changed since last recorded?</b>	No
<b>Are you experiencing any odors</b>	No
Stop #20: Intersection of Cambridge Avenue and Hasley Canyon Road	
<b>Use map locator to enter lat/long for this observation point.</b>	(34.4545922, -118.6215319)
<b>Record time at observation point</b>	15 Jan 2024 7:15 AM PST
<b>Record Wind Speed (mph)</b>	2.5
<b>Record Wind Direction</b>	SW
<b>Have the weather conditions changed since last recorded?</b>	No
<b>Are you experiencing any odors</b>	No

Stop #21: Intersection of The Old Road and Hillcrest Parkway	1 flagged
<b>Use map locator to enter lat/long for this observation point.</b>	(34.4704441, -118.6170116)
<b>Record time at observation point</b>	15 Jan 2024 7:29 AM PST
<b>Record Wind Speed (mph)</b>	1.3
<b>Record Wind Direction</b>	SW
<b>Have the weather conditions changed since last recorded?</b>	No
<b>Are you experiencing any odors</b>	Yes
<b>Description of Odor</b>	Other
<b>Describe "Other" Odor</b>	Burning wood
<b>Intensity of Odor</b>	1 - Very light odor detected
<b>Are any corrective actions needed?</b>	No

Stop #22: Intersection of Hillcrest Parkway and Park Vista Drive at Castaic Elementary School	
<b>Use map locator to enter lat/long for this observation point.</b>	(34.4720299, -118.6302553)
<b>Record time at observation point</b>	15 Jan 2024 7:32 AM PST
<b>Record Wind Speed (mph)</b>	0.2
<b>Record Wind Direction</b>	SW
<b>Have the weather conditions changed since last recorded?</b>	No
<b>Are you experiencing any odors</b>	No

Stop #23: Intersection of Creekbed Road and Firebrand Drive	
<b>Use map locator to enter lat/long for this observation point.</b>	(34.4577096, -118.6197375)
<b>Record time at observation point</b>	15 Jan 2024 7:51 AM PST
<b>Record Wind Speed (mph)</b>	0
<b>Have the weather conditions changed since last recorded?</b>	No
<b>Are you experiencing any odors</b>	No

Stop #24: Intersection of The Old Road and Live Oak Road	
Use map locator to enter lat/long for this observation point.	(34.4526717, -118.6164221)
Record time at observation point	15 Jan 2024 7:25 AM PST
Record Wind Speed (mph)	0
Have the weather conditions changed since last recorded?	No
Are you experiencing any odors	No
Stop #25: Intersection of Live Oak Road and Hidden Trail Road	
Use map locator to enter lat/long for this observation point.	(34.4501136, -118.6181157)
Record time at observation point	15 Jan 2024 7:23 AM PST
Record Wind Speed (mph)	0
Have the weather conditions changed since last recorded?	No
Are you experiencing any odors	No
Stop #26: Intersection of Live Oak Elementary School at Saddleridge Way	
	1 flagged
Use map locator to enter lat/long for this observation point.	(34.4499092, -118.6197212)
Record time at observation point	15 Jan 2024 7:21 AM PST
Record Wind Speed (mph)	0.2
Record Wind Direction	E
Have the weather conditions changed since last recorded?	No
Are you experiencing any odors	Yes
Description of Odor	Other
Describe "Other" Odor	Cigarette smoke
Intensity of Odor	1 - Very light odor detected
Are any corrective actions needed?	No
Stop #27: Intersection of Rangewood Road and Buckskin Drive	
	1 flagged

Use map locator to enter lat/long for this observation point.

(34.4489176, -118.6199893)

Record time at observation point

15 Jan 2024 7:19 AM PST

Record Wind Speed (mph)

0.7

Record Wind Direction

S

Have the weather conditions changed since last recorded?

No

Are you experiencing any odors

Yes

Description of Odor

Other

Describe "Other" Odor

Fruity odor

Intensity of Odor

1 - Very light odor detected

Are any corrective actions needed?

No

Stop #28: Intersection of Quincy Street and Cambridge Avenue

Use map locator to enter lat/long for this observation point.

(34.452877, -118.6199922)

Record time at observation point

15 Jan 2024 7:17 AM PST

Record Wind Speed (mph)

2.0

Record Wind Direction

W

Have the weather conditions changed since last recorded?

No

Are you experiencing any odors

No

Stop #29: Intersection of Hasley Canyon Road and Commerce Center Drive (Santa Clarita Valley International School & Playmakers Preschool)

Use map locator to enter lat/long for this observation point.

(34.4516371, -118.6255706)

Record time at observation point

15 Jan 2024 7:12 AM PST

Record Wind Speed (mph)

1.3

Record Wind Direction

W

Have the weather conditions changed since last recorded?

No

<b>Are you experiencing any odors</b>	No
Stop #30: Intersection of Commerce Center Drive and Witherspoon Parkway	
<b>Use map locator to enter lat/long for this observation point.</b>	(34.4452189, -118.6259271)
<b>Record time at observation point</b>	15 Jan 2024 7:10 AM PST
<b>Record Wind Speed (mph)</b>	1.6
<b>Record Wind Direction</b>	NW
<b>Have the weather conditions changed since last recorded?</b>	No
<b>Are you experiencing any odors</b>	No
Stop #31: Intersection of Franklin Parkway and driveway leading to the United States Postal Service	
<b>Use map locator to enter lat/long for this observation point.</b>	(34.4351146, -118.6276924)
<b>Record time at observation point</b>	15 Jan 2024 7:07 AM PST
<b>Record Wind Speed (mph)</b>	2.5
<b>Record Wind Direction</b>	NE
<b>Have the weather conditions changed since last recorded?</b>	No
<b>Are you experiencing any odors</b>	Yes
<b>Description of Odor</b>	Other
<b>Describe "Other" Odor</b>	Sewage
<b>Intensity of Odor</b>	2 - Light odor detected
<b>Are any corrective actions needed?</b>	No
Stop #32: Intersection of Henry Mayo Drive and Cambridge View Drive, leading into the Valencia Travel Village RV Resort	
<b>Use map locator to enter lat/long for this observation point.</b>	(34.4298331, -118.6247999)
<b>Record time at observation point</b>	15 Jan 2024 7:03 AM PST
<b>Record Wind Speed (mph)</b>	3.6

<b>Record Wind Direction</b>	NE
<b>Have the weather conditions changed since last recorded?</b>	No
<b>Are you experiencing any odors</b>	Yes
<b>Description of Odor</b>	Other
<b>Describe "Other" Odor</b>	Diesel exhaust
<b>Intensity of Odor</b>	1 - Very light odor detected
<b>Are any corrective actions needed?</b>	No
Odor Compliance with Stipulated Order for Abatement	
<b>At 3 or more stops have you recorded any Landfill Odor Intensity of 3 (3 - Moderate Odor) or higher?</b>	No

**Recorder Signature**



Julian Jenkins  
15 Jan 2024 8:41 AM PST

---

**Upon completion of this patrol, please check the box to trigger necessary notifications.**



# 4050 - Chiquita Odor Patrol Template

Complete

<b>Score</b>	3 / 3 (100%)	<b>Flagged items</b>	16	<b>Actions</b>	0
<b>Conducted on</b>	16 Jan 2024 8:58 AM PST				
<b>Prepared by</b>	Chiquita Landfill				
<b>If the name of the person conducting the Patrol does not appear above, please enter it here:</b>	Julian Jenkins				
<b>What type of patrol is this?</b>	Regular Patrol				
<b>Weather Conditions at the time of patrol.</b>	Partly Cloudy				
<b>Temperature at time of Patrol</b>	46°F Should be between -50°F to 125°F				
<b>I acknowledge that I have not visited the Reaction Area, working face, or other areas where exposed trash or landfill gas odors exist at Chiquita Canyon Landfill within four (4) hours prior to conducting the odor surveillance.</b>	<input checked="" type="checkbox"/>				
<b>I acknowledge that I will assess each Patrol Stop while standing outside of the vehicle.</b>	<input checked="" type="checkbox"/>				

**Flagged items**

16 flagged

Odor Patrol Stops / Stop #2: Intersection of Chiquito Canyon Road and Lincoln Avenue

**Are you experiencing any odors**

Yes

Odor Patrol Stops / Stop #3: Intersection of Lincoln Avenue and Jackson Street

**Are you experiencing any odors**

Yes

Odor Patrol Stops / Stop #3: Intersection of Lincoln Avenue and Jackson Street

**Intensity of Odor**

3 - Moderate Odor

Odor Patrol Stops / Stop #4: Intersection of Buchanan Way and Chiquito Canyon Road

**Are you experiencing any odors**

Yes

Odor Patrol Stops / Stop #5: Intersection of Lincoln Avenue and Harding Avenue

**Are you experiencing any odors**

Yes

Odor Patrol Stops / Stop #6: Intersection of Chiquito Canyon Road and San Martinez Road

**Are you experiencing any odors**

Yes

Odor Patrol Stops / Stop #6: Intersection of Chiquito Canyon Road and San Martinez Road

**Intensity of Odor**

3 - Moderate Odor

Odor Patrol Stops / Stop #8: Intersection of Lexington Drive and Morningside Drive

**Are you experiencing any odors**

Yes

Odor Patrol Stops / Stop #9: Intersection of Val Verde Road and Trellis Road

**Are you experiencing any odors**

Yes

Odor Patrol Stops / Stop #11: Intersection of San Martinez Road and Keningston Road

**Are you experiencing any odors**

Yes

Odor Patrol Stops / Stop #14: Intersection of Del Valle Road and Hasley Canyon Road

**Are you experiencing any odors**

Yes

Odor Patrol Stops / Stop #15: Intersection of Hasley Canyon Road and Gibraltar Lane

**Are you experiencing any odors**

Yes

Odor Patrol Stops / Stop #16: Intersection of Gibraltar Lane and Alton Way

**Are you experiencing any odors**

Yes

Odor Patrol Stops / Stop #17: Intersection of Castlebury Place and Picadilly Place

**Are you experiencing any odors**

Yes

Odor Patrol Stops / Stop #22: Intersection of Hillcrest Parkway and Park Vista Drive at Castaic Elementary School

**Are you experiencing any odors**

Yes

Odor Patrol Stops / Stop #29: Intersection of Hasley Canyon Road and Commerce Center Drive (Santa Clarita Valley International School &amp; Playmakers Preschool)

Are you experiencing any odors

 Yes

<b>Odor Patrol Stops</b>	16 flagged			
Stop #1: Chiquito Canyon Road and Driveway leading to the LA County Fire's Del Valle Regional Training Center				
<b>Use map locator to enter lat/long for this observation point.</b>	28101 Chiquito Canyon Rd, Castaic, CA 91384, USA (34.4317609, -118.6589423)			
<b>Record time at observation point</b>	16 Jan 2024 10:32 AM PST			
<b>Record Wind Speed (mph)</b>	1.3			
<b>Record Wind Direction</b>	S			
<b>Have the weather conditions changed since start of patrol?</b>	No			
<b>Are you experiencing any odors</b>	No			
Stop #2: Intersection of Chiquito Canyon Road and Lincoln Avenue				
	1 flagged			
<b>Use map locator to enter lat/long for this observation point.</b>	Chiquito Canyon Rd & Lincoln Ave, California 91355, USA (34.437901, -118.658324)			
<b>Record time at observation point</b>	16 Jan 2024 10:28 AM PST			
<b>Record Wind Speed (mph)</b>	0			
<b>Have the weather conditions changed since last recorded?</b>	No			
<b>Are you experiencing any odors</b>	Yes			
<b>Description of Odor</b>	<table border="1"> <tr> <td></td> <td>Landfill Gas</td> <td>Landfill Leachate</td> </tr> </table>		Landfill Gas	Landfill Leachate
	Landfill Gas	Landfill Leachate		
<b>Intensity of Odor</b>	2 - Light odor detected			
<b>Are any corrective actions needed?</b>				
Stop #3: Intersection of Lincoln Avenue and Jackson Street				
	2 flagged			
<b>Use map locator to enter lat/long for this observation point.</b>	28543 Lincoln Ave, Castaic, CA 91384, USA (34.4395774, -118.6561263)			
<b>Record time at observation point</b>	16 Jan 2024 10:25 AM PST			

Record Wind Speed (mph)	2.0
Record Wind Direction	E
Have the weather conditions changed since last recorded?	No
Are you experiencing any odors	Yes
Description of Odor	Landfill Gas
Intensity of Odor	3 - Moderate Odor
Are any corrective actions needed?	No
Stop #4: Intersection of Buchanan Way and Chiquito Canyon Road	1 flagged
Use map locator to enter lat/long for this observation point.	28703 Chiquito Canyon Rd, Castaic, CA 91384, USA (34.441859799999996, -118.6573111)
Record time at observation point	16 Jan 2024 10:13 AM PST
Record Wind Speed (mph)	0.9
Record Wind Direction	E
Have the weather conditions changed since last recorded?	No
Are you experiencing any odors	Yes
Description of Odor	Landfill Gas
Intensity of Odor	1 - Very light odor detected
Are any corrective actions needed?	No
Stop #5: Intersection of Lincoln Avenue and Harding Avenue	1 flagged
Use map locator to enter lat/long for this observation point.	28848 Lincoln Ave, Castaic, CA 91384, USA (34.444461200000006, -118.65630859999999)
Record time at observation point	16 Jan 2024 10:10 AM PST
Record Wind Speed (mph)	0.9
Record Wind Direction	SE

Have the weather conditions changed since last recorded?	No
Are you experiencing any odors	Yes
Description of Odor	Landfill Gas
Intensity of Odor	2 - Light odor detected

**Are any corrective actions needed?**

Stop #6: Intersection of Chiquito Canyon Road and San Martinez Road 2 flagged

**Use map locator to enter lat/long for this observation point.** 30006 San Martinez Rd, Val Verde,  
CA 91384, USA  
(34.444958299999996,  
-118.6580404)

Record time at observation point	16 Jan 2024 10:15 AM PST
Record Wind Speed (mph)	3.8
Record Wind Direction	SE
Have the weather conditions changed since last recorded?	No
Are you experiencing any odors	Yes
Description of Odor	Landfill Gas
Intensity of Odor	3 - Moderate Odor

**Are any corrective actions needed?**

Stop #7: Intersection of San Martinez Road and Morningside Drive

**Use map locator to enter lat/long for this observation point.** (34.4468668, -118.6612856)

Record time at observation point	16 Jan 2024 9:55 AM PST
Record Wind Speed (mph)	0.9
Record Wind Direction	S
Have the weather conditions changed since last recorded?	No
Are you experiencing any odors	No

Stop #8: Intersection of Lexington Drive and Morningside Drive	1 flagged
<b>Use map locator to enter lat/long for this observation point.</b>	(34.4483256, -118.6608131)
<b>Record time at observation point</b>	16 Jan 2024 9:57 AM PST
<b>Record Wind Speed (mph)</b>	2.2
<b>Record Wind Direction</b>	SW
<b>Have the weather conditions changed since last recorded?</b>	No
<b>Are you experiencing any odors</b>	Yes
<b>Description of Odor</b>	Other
<b>Describe "Other" Odor</b>	Rancid cooking oil and burning wood
<b>Intensity of Odor</b>	1 - Very light odor detected
<b>Are any corrective actions needed?</b>	No

Stop #9: Intersection of Val Verde Road and Trellis Road	1 flagged
<b>Use map locator to enter lat/long for this observation point.</b>	(34.4481427, -118.663048)
<b>Record time at observation point</b>	16 Jan 2024 10:00 AM PST
<b>Record Wind Speed (mph)</b>	0
<b>Have the weather conditions changed since last recorded?</b>	No
<b>Are you experiencing any odors</b>	Yes
<b>Description of Odor</b>	Other
<b>Describe "Other" odor</b>	Dog urine and musty odor
<b>Intensity of Odor</b>	1 - Very light odor detected
<b>Are any corrective actions needed?</b>	No

Stop #10: Intersection of San Martinez Road and Euclid Ave.	
<b>Use map locator to enter lat/long for this observation point.</b>	(34.4477363, -118.6660908)
<b>Record time at observation point</b>	16 Jan 2024 10:03 AM PST

<b>Record Wind Speed (mph)</b>	0.4
<b>Record Wind Direction</b>	SE
<b>Have the weather conditions changed since last recorded?</b>	No
<b>Are you experiencing any odors</b>	No
Stop #11: Intersection of San Martinez Road and Keningston Road	
	1 flagged
<b>Use map locator to enter lat/long for this observation point.</b>	30703 San Martinez Rd, Castaic, CA 91384, USA (34.448692199999996, -118.6712099)
<b>Record time at observation point</b>	16 Jan 2024 10:05 AM PST
<b>Record Wind Speed (mph)</b>	1.1
<b>Record Wind Direction</b>	S
<b>Have the weather conditions changed since last recorded?</b>	No
<b>Are you experiencing any odors</b>	Yes
<b>Description of Odor</b>	Other
<b>Describe "Other" Odor</b>	Hay and manure
<b>Intensity of Odor</b>	1 - Very light odor detected
<b>Are any corrective actions needed?</b>	No
Stop #12: Intersection of Hunstock Street and Windsor Road	
<b>Use map locator to enter lat/long for this observation point.</b>	(34.4457641, -118.649652)
<b>Record time at observation point</b>	16 Jan 2024 10:19 AM PST
<b>Record Wind Speed (mph)</b>	3.3
<b>Record Wind Direction</b>	NE
<b>Have the weather conditions changed since last recorded?</b>	No
<b>Are you experiencing any odors</b>	No
Stop #13: Intersection of Del Valle Road and Silver Street	



29098 Del Valle Rd, Val Verde, CA  
91384, USA  
(34.4481162,  
-118.65554530000001)

Use map locator to enter lat/long for this observation point.

Record time at observation point

16 Jan 2024 9:51 AM PST

Record Wind Speed

0.9

Record Wind Direction

SW

Have the weather conditions changed since last recorded?

No

Are you experiencing any odors

No

Stop #14: Intersection of Del Valle Road and Hasley Canyon Road

1 flagged

Del Valle Rd & Hasley Canyon Rd,  
California 91384, USA  
(34.456818999999996,  
-118.64180300000001)

Use map locator to enter lat/long for this observation point.

Record time at observation point

16 Jan 2024 9:48 AM PST

Record Wind Speed (mph)

2.7

Record Wind Direction

NE

Have the weather conditions changed since last recorded?

No

Are you experiencing any odors

Yes

Description of Odor

Other

Describe "Other" Odor

Sweet odor

Intensity of Odor

1 - Very light odor detected

Are any corrective actions needed?

No

Stop #15: Intersection of Hasley Canyon Road and Gibraltar Lane

1 flagged

28575 Gibraltar Ln, Castaic, CA  
91384, USA  
(34.4553965,  
-118.63352099999997)

Use map locator to enter lat/long for this observation point.

Record time at observation point

16 Jan 2024 9:43 AM PST

Record Wind Speed (mph)	0.4
Record Wind Direction	SW
Have the weather conditions changed since last recorded?	No
Are you experiencing any odors	Yes
Description of Odor	Other
Describe "Other" Odor	Sweet odor, smells like car wash detergent
Intensity of Odor	1 - Very light odor detected
Are any corrective actions needed?	No
Stop #16: Intersection of Gibraltar Lane and Alton Way	1 flagged
Use map locator to enter lat/long for this observation point.	28341 Alton Way, Castaic, CA 91384, USA (34.454834999999996, -118.62971519999999)
Record time at observation point	16 Jan 2024 9:40 AM PST
Record Wind Speed (mph)	2.0
Record Wind Direction	W
Have the weather conditions changed since last recorded?	No
Are you experiencing any odors	Yes
Description of Odor	Other
Describe "Other" Odor	Sweet odor, smells like car wash detergent
Intensity of Odor	2 - Light odor detected
Are any corrective actions needed?	No
Stop #17: Intersection of Castlebury Place and Picadilly Place	1 flagged
Use map locator to enter lat/long for this observation point.	29714 Castlebury Pl, Castaic, CA 91384, USA (34.4533735, -118.6274134)
Record time at observation point	16 Jan 2024 9:37 AM PST

Record Wind Speed (mph)	1.8
Record Wind Direction	S
Have the weather conditions changed since last recorded?	No
Are you experiencing any odors	Yes
Description of Odor	Other
Describe "Other" Odor	Sweet odor, smells like car wash detergent
Intensity of Odor	1 - Very light odor detected
Are any corrective actions needed?	No
Stop #18: Intersection of Gibraltar Lane and Springvale Lane	
Use map locator to enter lat/long for this observation point.	(34.4557284, -118.6284338)
Record time at observation point	16 Jan 2024 9:36 AM PST
Record Wind Speed (mph)	0.2
Record Wind Direction	SE
Have the weather conditions changed since last recorded?	No
Are you experiencing any odors	No
Stop #19: Intersection of Gibraltar Lane and Cambridge Avenue	
Use map locator to enter lat/long for this observation point.	28003 Gibraltar Ln, Castaic, CA 91384, USA (34.4583288, -118.6270032)
Record time at observation point	16 Jan 2024 9:34 AM PST
Record Wind Speed (mph)	1.1
Record Wind Direction	SE
Have the weather conditions changed since last recorded?	No
Are you experiencing any odors	No
Stop #20: Intersection of Cambridge Avenue and Hasley Canyon Road	

Use map locator to enter lat/long for this observation point.

9701 Creekbed Rd, Castaic, CA  
91384, USA  
(34.4555301, -118.6218167)

Record time at observation point

16 Jan 2024 9:11 AM PST

Record Wind Speed (mph)

0.2

Record Wind Direction

NW

Have the weather conditions changed since last recorded?

No

Are you experiencing any odors

No

Stop #21: Intersection of The Old Road and Hillcrest Parkway

Use map locator to enter lat/long for this observation point.

30301 Marigold Cir, Castaic, CA  
91384, USA  
(34.4699479, -118.6171231)

Record time at observation point

16 Jan 2024 9:28 AM PST

Record Wind Speed (mph)

0.9

Record Wind Direction

N

Have the weather conditions changed since last recorded?

No

Are you experiencing any odors

No

Stop #22: Intersection of Hillcrest Parkway and Park Vista Drive  
at Castaic Elementary School

1 flagged

Use map locator to enter lat/long for this observation point.

28332 Foothill Rd, Castaic, CA  
91384, USA  
(34.471645699999996,  
-118.62989749999998)

Record time at observation point

16 Jan 2024 9:25 AM PST

Record Wind Speed (mph)

0

Have the weather conditions changed since last recorded?

No

Are you experiencing any odors

Yes

Description of Odor

Other

Describe "Other" Odor

Fabric softener

<b>Intensity of Odor</b>	2 - Light odor detected
<b>Are any corrective actions needed?</b>	No
Stop #23: Intersection of Creekbed Road and Firebrand Drive	
<b>Use map locator to enter lat/long for this observation point.</b>	27704 Firebrand Dr, Castaic, CA 91384, USA (34.457861199999996, -118.61993810000001)
<b>Record time at observation point</b>	16 Jan 2024 9:31 AM PST
<b>Record Wind Speed (mph)</b>	2.7
<b>Record Wind Direction</b>	S
<b>Have the weather conditions changed since last recorded?</b>	No
<b>Are you experiencing any odors</b>	No
Stop #24: Intersection of The Old Road and Live Oak Road	
<b>Use map locator to enter lat/long for this observation point.</b>	29483 The Old Rd, Castaic, CA 91384, USA (34.4530556, -118.6163889)
<b>Record time at observation point</b>	16 Jan 2024 9:20 AM PST
<b>Record Wind Speed (mph)</b>	0.9
<b>Record Wind Direction</b>	NW
<b>Have the weather conditions changed since last recorded?</b>	No
<b>Are you experiencing any odors</b>	No
Stop #25: Intersection of Live Oak Road and Hidden Trail Road	
<b>Use map locator to enter lat/long for this observation point.</b>	27662 Buckskin Dr, Castaic, CA 91384, USA (34.4501688, -118.61797809999999)
<b>Record time at observation point</b>	16 Jan 2024 9:18 AM PST
<b>Record Wind Speed (mph)</b>	0.9
<b>Record Wind Direction</b>	NW

<b>Have the weather conditions changed since last recorded?</b>	No
<b>Are you experiencing any odors</b>	No
Stop #26: Intersection of Live Oak Elementary School at Saddleridge Way	
<b>Use map locator to enter lat/long for this observation point.</b>	27716 Saddleridge Way, Castaic, CA 91384, USA (34.4499516, -118.61930000000001)
<b>Record time at observation point</b>	16 Jan 2024 9:17 AM PST
<b>Record Wind Speed (mph)</b>	0.2
<b>Record Wind Direction</b>	S
<b>Have the weather conditions changed since last recorded?</b>	No
<b>Are you experiencing any odors</b>	No
Stop #27: Intersection of Rangewood Road and Buckskin Drive	
<b>Use map locator to enter lat/long for this observation point.</b>	29165 Saddleridge Way, Castaic, CA 91384, USA (34.4491454, -118.62033539999999)
<b>Record time at observation point</b>	16 Jan 2024 9:15 AM PST
<b>Record Wind Speed (mph)</b>	0
<b>Have the weather conditions changed since last recorded?</b>	No
<b>Are you experiencing any odors</b>	No
Stop #28: Intersection of Quincy Street and Cambridge Avenue	
<b>Use map locator to enter lat/long for this observation point.</b>	27807 Quincy St, Castaic, CA 91384, USA (34.4529521, -118.620166)
<b>Record time at observation point</b>	16 Jan 2024 9:13 AM PST
<b>Record Wind Speed (mph)</b>	0
<b>Have the weather conditions changed since last recorded?</b>	No
<b>Are you experiencing any odors</b>	No

Stop #29: Intersection of Hasley Canyon Road and Commerce Center Drive (Santa Clarita Valley International School & Playmakers Preschool)

1 flagged

Use map locator to enter lat/long for this observation point.

(34.4509276, -118.6250524)

Record time at observation point

16 Jan 2024 9:09 AM PST

Record Wind Speed (mph)

0.2

Record Wind Direction

S

Have the weather conditions changed since last recorded?

No

Are you experiencing any odors

Yes

Description of Odor

Other

Describe "Other" Odor

Sweet odor, smells like car wash detergent

Intensity of Odor

2 - Light odor detected

Are any corrective actions needed?

No

Stop #30: Intersection of Commerce Center Drive and Witherspoon Parkway

Use map locator to enter lat/long for this observation point.

Commerce Center Dr &  
Witherspoon Pky, California  
91355, USA  
(34.445074999999996,  
-118.62639800000001)

Record time at observation point

16 Jan 2024 9:07 AM PST

Record Wind Speed (mph)

0.2

Record Wind Direction

N

Have the weather conditions changed since last recorded?

No

Are you experiencing any odors

No

Stop #31: Intersection of Franklin Parkway and driveway leading to the United States Postal Service

Use map locator to enter lat/long for this observation point.

28000 Franklin Pkwy, Valencia, CA  
91355, USA  
(34.4349938, -118.6274134)

**Record time at observation point**

16 Jan 2024 9:04 AM PST

**Record Wind Speed (mph)**

0.2

**Record Wind Direction**

NE

**Have the weather conditions changed since last recorded?**

No

**Are you experiencing any odors**

No

Stop #32: Intersection of Henry Mayo Drive and Cambridge View Drive, leading into the Valencia Travel Village RV Resort

**Use map locator to enter lat/long for this observation point.**

27953 Hancock Pkwy, Valencia, CA  
91355, USA  
(34.430459299999995,  
-118.62511680000001)

**Record time at observation point**

16 Jan 2024 9:00 AM PST

**Record Wind Speed (mph)**

3.6

**Record Wind Direction**

NE

**Have the weather conditions changed since last recorded?**

No

**Are you experiencing any odors**

No

Odor Compliance with Stipulated Order for Abatement

**At 3 or more stops have you recorded any Landfill Odor Intensity of 3 (3 - Moderate Odor) or higher?**

No



**Recorder Signature**



Julian Jenkins  
16 Jan 2024 10:35 AM PST

---

**Upon completion of this patrol, please check the box to trigger necessary notifications.**

# 4050 - Chiquita Odor Patrol Template

Complete

<b>Score</b>	3 / 3 (100%)	<b>Flagged items</b>	0	<b>Actions</b>	0
<b>Conducted on</b>	16 Jan 2024 8:00 PM PST				
<b>Prepared by</b>	Chiquita Landfill				
<b>If the name of the person conducting the Patrol does not appear above, please enter it here:</b>	Adrian and Nicolas				
<b>What type of patrol is this?</b>	Regular Patrol				
<b>Weather Conditions at the time of patrol.</b>	Partly Cloudy				
<b>Temperature at time of Patrol</b>	55°F Should be between -50°F to 125°F				
<b>I acknowledge that I have not visited the Reaction Area, working face, or other areas where exposed trash or landfill gas odors exist at Chiquita Canyon Landfill within four (4) hours prior to conducting the odor surveillance.</b>	<input checked="" type="checkbox"/>				
<b>I acknowledge that I will assess each Patrol Stop while standing outside of the vehicle.</b>	<input checked="" type="checkbox"/>				

## Odor Patrol Stops

Stop #1: Chiquito Canyon Road and Driveway leading to the LA County Fire's Del Valle Regional Training Center

Use map locator to enter lat/long for this observation point.

28101 Chiquito Canyon Rd,  
Castaic, CA 91384, USA  
(34.4326932, -118.6590273)

Record time at observation point

16 Jan 2024 8:00 PM PST

Record Wind Speed (mph)

.2

Record Wind Direction

SW

Have the weather conditions changed since start of patrol?

No

Are you experiencing any odors

No

Stop #2: Intersection of Chiquito Canyon Road and Lincoln Avenue

Use map locator to enter lat/long for this observation point.

28464 Chiquito Canyon Rd,  
Castaic, CA 91384, USA  
(34.438305899999996,  
-118.65799469999999)

Record time at observation point

16 Jan 2024 8:01 PM PST

Record Wind Speed (mph)

.4

Record Wind Direction

SW

Have the weather conditions changed since last recorded?

No

Are you experiencing any odors

No

Stop #3: Intersection of Lincoln Avenue and Jackson Street

Use map locator to enter lat/long for this observation point.

28543 Lincoln Ave, Castaic, CA  
91384, USA  
(34.4395774, -118.6561263)

Record time at observation point

16 Jan 2024 8:02 PM PST

Record Wind Speed (mph)

2

Record Wind Direction

S

Have the weather conditions changed since last recorded?

No

<b>Are you experiencing any odors</b>	No
Stop #4: Intersection of Buchanan Way and Chiquito Canyon Road	
<b>Use map locator to enter lat/long for this observation point.</b>	30008 Buchanan Way, Castaic, CA 91384, USA (34.4416592, -118.65763009999999)
<b>Record time at observation point</b>	16 Jan 2024 8:05 PM PST
<b>Record Wind Speed (mph)</b>	.9
<b>Record Wind Direction</b>	S
<b>Have the weather conditions changed since last recorded?</b>	No
<b>Are you experiencing any odors</b>	No
Stop #5: Intersection of Lincoln Avenue and Harding Avenue	
<b>Use map locator to enter lat/long for this observation point.</b>	11629 Daleside Ave, Hawthorne, CA 90250, USA (34.443070999999996, -118.655496)
<b>Record time at observation point</b>	16 Jan 2024 8:04 PM PST
<b>Record Wind Speed (mph)</b>	.7
<b>Record Wind Direction</b>	S
<b>Have the weather conditions changed since last recorded?</b>	No
<b>Are you experiencing any odors</b>	No
Stop #6: Intersection of Chiquito Canyon Road and San Martinez Road	
<b>Use map locator to enter lat/long for this observation point.</b>	San Martinez Rd & Chiquito Canyon Rd, Val Verde, CA 91384, USA (34.445074, -118.657935)
<b>Record time at observation point</b>	16 Jan 2024 8:06 PM PST
<b>Record Wind Speed (mph)</b>	.7
<b>Record Wind Direction</b>	E

<b>Have the weather conditions changed since last recorded?</b>	No
<b>Are you experiencing any odors</b>	No
Stop #7: Intersection of San Martinez Road and Morningside Drive	
<b>Use map locator to enter lat/long for this observation point.</b>	(34.4465838, -118.6611303)
<b>Record time at observation point</b>	16 Jan 2024 8:08 PM PST
<b>Record Wind Speed (mph)</b>	0
<b>Have the weather conditions changed since last recorded?</b>	No
<b>Are you experiencing any odors</b>	No
Stop #8: Intersection of Lexington Drive and Morningside Drive	
<b>Use map locator to enter lat/long for this observation point.</b>	(34.4483997, -118.660677)
<b>Record time at observation point</b>	16 Jan 2024 8:09 PM PST
<b>Record Wind Speed (mph)</b>	.4
<b>Record Wind Direction</b>	N
<b>Have the weather conditions changed since last recorded?</b>	No
<b>Are you experiencing any odors</b>	No
Stop #9: Intersection of Val Verde Road and Trellis Road	
<b>Use map locator to enter lat/long for this observation point.</b>	(34.4480735, -118.6628854)
<b>Record time at observation point</b>	16 Jan 2024 8:10 PM PST
<b>Record Wind Speed (mph)</b>	1.1
<b>Record Wind Direction</b>	N
<b>Have the weather conditions changed since last recorded?</b>	No
<b>Are you experiencing any odors</b>	No
Stop #10: Intersection of San Martinez Road and Euclid Ave.	
<b>Use map locator to enter lat/long for this observation point.</b>	(34.4477673, -118.6658163)

Record time at observation point

16 Jan 2024 8:12 PM PST

Record Wind Speed (mph)

.9

Record Wind Direction

SE

Have the weather conditions changed since last recorded?

No

Are you experiencing any odors

No

Stop #11: Intersection of San Martinez Road and Keningston Road

Use map locator to enter lat/long for this observation point.

(34.4484856, -118.6709291)

Record time at observation point

16 Jan 2024 8:13 PM PST

Record Wind Speed (mph)

2

Record Wind Direction

E

Have the weather conditions changed since last recorded?

No

Are you experiencing any odors

No

Stop #12: Intersection of Hunstock Street and Windsor Road

Use map locator to enter lat/long for this observation point.

(34.4460068, -118.6494716)

Record time at observation point

16 Jan 2024 8:17 PM PST

Record Wind Speed (mph)

2.1

Record Wind Direction

N

Have the weather conditions changed since last recorded?

No

Are you experiencing any odors

No

Stop #13: Intersection of Del Valle Road and Silver Street

Use map locator to enter lat/long for this observation point.

(34.4485466, -118.6552515)

Record time at observation point

16 Jan 2024 8:20 PM PST

Record Wind Speed

.9

Record Wind Direction

S

<b>Have the weather conditions changed since last recorded?</b>	No
<b>Are you experiencing any odors</b>	No
Stop #14: Intersection of Del Valle Road and Hasley Canyon Road	
<b>Use map locator to enter lat/long for this observation point.</b>	Del Valle Rd & Hasley Canyon Rd, California 91355, USA (34.456905, -118.64146400000001)
<b>Record time at observation point</b>	16 Jan 2024 8:22 PM PST
<b>Record Wind Speed (mph)</b>	0
<b>Have the weather conditions changed since last recorded?</b>	No
<b>Are you experiencing any odors</b>	No
Stop #15: Intersection of Hasley Canyon Road and Gibraltar Lane	
<b>Use map locator to enter lat/long for this observation point.</b>	28579 Gibraltar Ln, Castaic, CA 91384, USA (34.4551702, -118.63360240000002)
<b>Record time at observation point</b>	16 Jan 2024 8:23 PM PST
<b>Record Wind Speed (mph)</b>	.5
<b>Record Wind Direction</b>	NE
<b>Have the weather conditions changed since last recorded?</b>	No
<b>Are you experiencing any odors</b>	No
Stop #16: Intersection of Gibraltar Lane and Alton Way	
<b>Use map locator to enter lat/long for this observation point.</b>	28340 Alton Way, Castaic, CA 91384, USA (34.4547214, -118.6302393)
<b>Record time at observation point</b>	16 Jan 2024 8:24 PM PST
<b>Record Wind Speed (mph)</b>	.9
<b>Record Wind Direction</b>	NE
<b>Have the weather conditions changed since last recorded?</b>	No

Are you experiencing any odors

No

Stop #17: Intersection of Castlebury Place and Picadilly Place

Use map locator to enter lat/long for this observation point.

661 Your Home Away!, Castaic, CA  
91384, USA  
(34.4536497,  
-118.62767199999998)

Record time at observation point

16 Jan 2024 8:26 PM PST

Record Wind Speed (mph)

.2

Record Wind Direction

N

Have the weather conditions changed since last recorded?

No

Are you experiencing any odors

No

Stop #18: Intersection of Gibraltar Lane and Springvale Lane

Use map locator to enter lat/long for this observation point.

(34.4557905, -118.6285971)

Record time at observation point

16 Jan 2024 8:27 PM PST

Record Wind Speed (mph)

.9

Record Wind Direction

SW

Have the weather conditions changed since last recorded?

No

Are you experiencing any odors

No

Stop #19: Intersection of Gibraltar Lane and Cambridge Avenue

Use map locator to enter lat/long for this observation point.

28003 Gibraltar Ln, Castaic, CA  
91384, USA  
(34.4583288, -118.6270032)

Record time at observation point

16 Jan 2024 8:28 PM PST

Record Wind Speed (mph)

1.3

Record Wind Direction

NE

Have the weather conditions changed since last recorded?

No

Are you experiencing any odors

No



Stop #20: Intersection of Cambridge Avenue and Hasley Canyon Road

Use map locator to enter lat/long for this observation point.

29623 Cambridge Ave, Castaic, CA  
91384, USA  
(34.4552647, -118.6221716)

Record time at observation point

16 Jan 2024 8:30 PM PST

Record Wind Speed (mph)

2.5

Record Wind Direction

SE

Have the weather conditions changed since last recorded?

No

Are you experiencing any odors

No

Stop #21: Intersection of The Old Road and Hillcrest Parkway

Use map locator to enter lat/long for this observation point.

27610 Iris Pl, Castaic, CA 91384,  
USA  
(34.470656, -118.6171576)

Record time at observation point

16 Jan 2024 8:34 PM PST

Record Wind Speed (mph)

2.5

Record Wind Direction

W

Have the weather conditions changed since last recorded?

No

Are you experiencing any odors

No

Stop #22: Intersection of Hillcrest Parkway and Park Vista Drive at Castaic Elementary School

Use map locator to enter lat/long for this observation point.

28332 Foothill Rd, Castaic, CA  
91384, USA  
(34.471645699999996,  
-118.62989749999998)

Record time at observation point

16 Jan 2024 8:36 PM PST

Record Wind Speed (mph)

.9

Record Wind Direction

SW

Have the weather conditions changed since last recorded?

No

Are you experiencing any odors

No

Stop #23: Intersection of Creekbed Road and Firebrand Drive

Use map locator to enter lat/long for this observation point.

29796 Creekbed Rd, Castaic, CA  
91384, USA  
(34.4575962, -118.6195735)

Record time at observation point

16 Jan 2024 8:31 PM PST

Record Wind Speed (mph)

.7

Record Wind Direction

E

Have the weather conditions changed since last recorded?

No

Are you experiencing any odors

No

Stop #24: Intersection of The Old Road and Live Oak Road

Use map locator to enter lat/long for this observation point.

27305 Live Oak Rd, Castaic, CA  
91384, USA  
(34.453432,  
-118.61653299999998)

Record time at observation point

16 Jan 2024 8:46 PM PST

Record Wind Speed (mph)

2.5

Record Wind Direction

S

Have the weather conditions changed since last recorded?

No

Are you experiencing any odors

No

Stop #25: Intersection of Live Oak Road and Hidden Trail Road

Use map locator to enter lat/long for this observation point.

27662 Buckskin Dr, Castaic, CA  
91384, USA  
(34.4501688,  
-118.61797809999999)

Record time at observation point

16 Jan 2024 8:48 PM PST

Record Wind Speed (mph)

.7

Record Wind Direction

S

Have the weather conditions changed since last recorded?

No

Are you experiencing any odors

No

Stop #26: Intersection of Live Oak Elementary School at Saddleridge Way

Use map locator to enter lat/long for this observation point.

27710 Rangewood Rd, Castaic, CA  
91384, USA  
(34.450107599999996,  
-118.61922759999999)

Record time at observation point

16 Jan 2024 8:48 PM PST

Record Wind Speed (mph)

1.3

Record Wind Direction

SW

Have the weather conditions changed since last recorded?

No

Are you experiencing any odors

No

Stop #27: Intersection of Rangewood Road and Buckskin Drive

Use map locator to enter lat/long for this observation point.

29165 Saddleridge Way, Castaic,  
CA 91384, USA  
(34.4491454,  
-118.62033539999999)

Record time at observation point

16 Jan 2024 8:49 PM PST

Record Wind Speed (mph)

1.8

Record Wind Direction

SW

Have the weather conditions changed since last recorded?

No

Are you experiencing any odors

No

Stop #28: Intersection of Quincy Street and Cambridge Avenue

Use map locator to enter lat/long for this observation point.

27727 Quincy St, Castaic, CA  
91384, USA  
(34.4531311, -118.619619)

Record time at observation point

16 Jan 2024 8:51 PM PST

Record Wind Speed (mph)

0

Have the weather conditions changed since last recorded?

No

Are you experiencing any odors

No

Stop #29: Intersection of Hasley Canyon Road and Commerce Center Drive (Santa Clarita Valley International School &

Playmakers Preschool)

**Use map locator to enter lat/long for this observation point.**

28050 Hasley Canyon Rd, Castaic,  
CA 91384, USA  
(34.4509658, -118.6246102)

**Record time at observation point**

16 Jan 2024 8:54 PM PST

**Record Wind Speed (mph)**

.9

**Record Wind Direction**

E

**Have the weather conditions changed since last recorded?**

No

**Are you experiencing any odors**

No

Stop #30: Intersection of Commerce Center Drive and  
Witherspoon Parkway

**Use map locator to enter lat/long for this observation point.**

Commerce Center Dr &  
Witherspoon Pky, California  
91384, USA  
(34.445912, -118.626105)

**Record time at observation point**

16 Jan 2024 8:55 PM PST

**Record Wind Speed (mph)**

1.9

**Record Wind Direction**

E

**Have the weather conditions changed since last recorded?**

No

**Are you experiencing any odors**

No

Stop #31: Intersection of Franklin Parkway and driveway  
leading to the United States Postal Service

**Use map locator to enter lat/long for this observation point.**

28000 Franklin Pkwy, Valencia, CA  
91355, USA  
(34.4339898, -118.6286447)

**Record time at observation point**

16 Jan 2024 8:57 PM PST

**Record Wind Speed (mph)**

2.0

**Record Wind Direction**

SW

**Have the weather conditions changed since last recorded?**

No

**Are you experiencing any odors**

No

Stop #32: Intersection of Henry Mayo Drive and Cambridge View Drive, leading into the Valencia Travel Village RV Resort

Cambridge View Dr, Valencia, CA  
91355, USA  
(34.42946702605322,  
-118.6247528716922)

**Use map locator to enter lat/long for this observation point.**

**Record time at observation point**

16 Jan 2024 8:59 PM PST

**Record Wind Speed (mph)**

.9

**Record Wind Direction**

W

**Have the weather conditions changed since last recorded?**

No

**Are you experiencing any odors**

No

Odor Compliance with Stipulated Order for Abatement

**At 3 or more stops have you recorded any Landfill Odor Intensity of 3 (3 - Moderate Odor) or higher?**

No

**Recorder Signature**



adrian mendoza  
16 Jan 2024 8:01 PM PST

---

**Upon completion of this patrol, please check the box to trigger necessary notifications.**

# 4050 - Chiquita Odor Patrol Template

Complete

<b>Score</b>	3 / 3 (100%)	<b>Flagged items</b>	10	<b>Actions</b>	0
<b>Conducted on</b>	17 Jan 2024 9:04 AM PST				
<b>Prepared by</b>	Chiquita Landfill				
<b>If the name of the person conducting the Patrol does not appear above, please enter it here:</b>	Julian Jenkins				
<b>What type of patrol is this?</b>	Regular Patrol				
<b>Weather Conditions at the time of patrol.</b>	Partly Cloudy				
<b>Temperature at time of Patrol</b>	51°F Should be between -50°F to 125°F				
<b>I acknowledge that I have not visited the Reaction Area, working face, or other areas where exposed trash or landfill gas odors exist at Chiquita Canyon Landfill within four (4) hours prior to conducting the odor surveillance.</b>	<input checked="" type="checkbox"/>				
<b>I acknowledge that I will assess each Patrol Stop while standing outside of the vehicle.</b>	<input checked="" type="checkbox"/>				

**Flagged items**

10 flagged

Odor Patrol Stops / Stop #1: Chiquito Canyon Road and Driveway leading to the LA County Fire's Del Valle Regional Training Center

**Are you experiencing any odors**

Yes

Odor Patrol Stops / Stop #8: Intersection of Lexington Drive and Morningside Drive

**Are you experiencing any odors**

Yes

Odor Patrol Stops / Stop #10: Intersection of San Martinez Road and Euclid Ave.

**Are you experiencing any odors**

Yes

Odor Patrol Stops / Stop #12: Intersection of Hunstock Street and Windsor Road

**Are you experiencing any odors**

Yes

Odor Patrol Stops / Stop #15: Intersection of Hasley Canyon Road and Gibraltar Lane

**Are you experiencing any odors**

Yes

Odor Patrol Stops / Stop #16: Intersection of Gibraltar Lane and Alton Way

**Are you experiencing any odors**

Yes

Odor Patrol Stops / Stop #17: Intersection of Castlebury Place and Picadilly Place

**Are you experiencing any odors**

Yes

Odor Patrol Stops / Stop #18: Intersection of Gibraltar Lane and Springvale Lane

**Are you experiencing any odors**

Yes

Odor Patrol Stops / Stop #19: Intersection of Gibraltar Lane and Cambridge Avenue

**Are you experiencing any odors**

Yes

Odor Patrol Stops / Stop #23: Intersection of Creekbed Road and Firebrand Drive

**Are you experiencing any odors**

Yes



<b>Odor Patrol Stops</b>	10 flagged
Stop #1: Chiquito Canyon Road and Driveway leading to the LA County Fire's Del Valle Regional Training Center	1 flagged
<b>Use map locator to enter lat/long for this observation point.</b>	28101 Chiquito Canyon Rd, Castaic, CA 91384, USA (34.4317609, -118.6589423)
<b>Record time at observation point</b>	17 Jan 2024 10:59 AM PST
<b>Record Wind Speed (mph)</b>	5.8
<b>Record Wind Direction</b>	S
<b>Have the weather conditions changed since start of patrol?</b>	No
<b>Are you experiencing any odors</b>	Yes
<b>Description of Odor</b>	Other
<b>Describe "Other" Odor</b>	Hickory
<b>Intensity of Odor</b>	1 - Very light odor detected
<b>Are any corrective actions needed?</b>	No
Stop #2: Intersection of Chiquito Canyon Road and Lincoln Avenue	
<b>Use map locator to enter lat/long for this observation point.</b>	Chiquito Canyon Rd & Lincoln Ave, California 91355, USA (34.437901, -118.658324)
<b>Record time at observation point</b>	17 Jan 2024 10:58 AM PST
<b>Record Wind Speed (mph)</b>	2.2
<b>Record Wind Direction</b>	S
<b>Have the weather conditions changed since last recorded?</b>	No
<b>Are you experiencing any odors</b>	No
Stop #3: Intersection of Lincoln Avenue and Jackson Street	
<b>Use map locator to enter lat/long for this observation point.</b>	28543 Lincoln Ave, Castaic, CA 91384, USA (34.4395774, -118.6561263)

Record time at observation point

17 Jan 2024 10:55 AM PST

Record Wind Speed (mph)

4.7

Record Wind Direction

S

Have the weather conditions changed since last recorded?

No

Are you experiencing any odors

No

Stop #4: Intersection of Buchanan Way and Chiquito Canyon Road

Use map locator to enter lat/long for this observation point.

28703 Chiquito Canyon Rd,  
Castaic, CA 91384, USA  
(34.441859799999996,  
-118.6573111)

Record time at observation point

17 Jan 2024 10:53 AM PST

Record Wind Speed (mph)

5.1

Record Wind Direction

S

Have the weather conditions changed since last recorded?

No

Are you experiencing any odors

No

Stop #5: Intersection of Lincoln Avenue and Harding Avenue

Use map locator to enter lat/long for this observation point.

28833 Lincoln Ave, Castaic, CA  
91384, USA  
(34.443868,  
-118.65625659999999)

Record time at observation point

17 Jan 2024 10:51 AM PST

Record Wind Speed (mph)

2.9

Record Wind Direction

SE

Have the weather conditions changed since last recorded?

No

Are you experiencing any odors

No

Stop #6: Intersection of Chiquito Canyon Road and San Martinez Road

Use map locator to enter lat/long for this observation point.

30006 San Martinez Rd, Val Verde,  
CA 91384, USA  
(34.444958299999996,

<b>Record time at observation point</b>	17 Jan 2024 10:37 AM PST
<b>Record Wind Speed (mph)</b>	5.1
<b>Record Wind Direction</b>	SE
<b>Have the weather conditions changed since last recorded?</b>	No
<b>Are you experiencing any odors</b>	No
Stop #7: Intersection of San Martinez Road and Morningside Drive	
<b>Use map locator to enter lat/long for this observation point.</b>	(34.4463146, -118.6613068)
<b>Record time at observation point</b>	17 Jan 2024 10:39 AM PST
<b>Record Wind Speed (mph)</b>	3.8
<b>Record Wind Direction</b>	N
<b>Have the weather conditions changed since last recorded?</b>	No
<b>Are you experiencing any odors</b>	No
Stop #8: Intersection of Lexington Drive and Morningside Drive	
<b>Use map locator to enter lat/long for this observation point.</b>	29043 Morningside Dr, Castaic, CA 91384, USA (34.4482856, -118.6609568)
<b>Record time at observation point</b>	17 Jan 2024 10:40 AM PST
<b>Record Wind Speed (mph)</b>	2
<b>Record Wind Direction</b>	SW
<b>Have the weather conditions changed since last recorded?</b>	No
<b>Are you experiencing any odors</b>	Yes
<b>Description of Odor</b>	Other
<b>Describe "Other" Odor</b>	Rancid cooking oil
<b>Intensity of Odor</b>	2 - Light odor detected

<b>Are any corrective actions needed?</b>	No
Stop #9: Intersection of Val Verde Road and Trellis Road	
<b>Use map locator to enter lat/long for this observation point.</b>	(34.4482392, -118.6630014)
<b>Record time at observation point</b>	17 Jan 2024 10:42 AM PST
<b>Record Wind Speed (mph)</b>	4.2
<b>Record Wind Direction</b>	SE
<b>Have the weather conditions changed since last recorded?</b>	No
<b>Are you experiencing any odors</b>	No
Stop #10: Intersection of San Martinez Road and Euclid Ave.	
	1 flagged
<b>Use map locator to enter lat/long for this observation point.</b>	(34.4478531, -118.6659294)
<b>Record time at observation point</b>	17 Jan 2024 10:44 AM PST
<b>Record Wind Speed (mph)</b>	3.6
<b>Record Wind Direction</b>	E
<b>Have the weather conditions changed since last recorded?</b>	No
<b>Are you experiencing any odors</b>	Yes
<b>Description of Odor</b>	Other
<b>Describe "Other" Odor</b>	Musty odor
<b>Intensity of Odor</b>	1 - Very light odor detected
<b>Are any corrective actions needed?</b>	No
Stop #11: Intersection of San Martinez Road and Keningston Road	
<b>Use map locator to enter lat/long for this observation point.</b>	(34.4484836, -118.6709989)
<b>Record time at observation point</b>	17 Jan 2024 10:47 AM PST
<b>Record Wind Speed (mph)</b>	2.9
<b>Record Wind Direction</b>	E

<b>Have the weather conditions changed since last recorded?</b>	No
<b>Are you experiencing any odors</b>	No
Stop #12: Intersection of Hunstock Street and Windsor Road	1 flagged
<b>Use map locator to enter lat/long for this observation point.</b>	(34.4461552, -118.6494377)
<b>Record time at observation point</b>	17 Jan 2024 10:33 AM PST
<b>Record Wind Speed (mph)</b>	4.9
<b>Record Wind Direction</b>	SE
<b>Have the weather conditions changed since last recorded?</b>	No
<b>Are you experiencing any odors</b>	Yes
<b>Description of Odor</b>	Landfill Gas
<b>Intensity of Odor</b>	2 - Light odor detected
<b>Are any corrective actions needed?</b>	
Stop #13: Intersection of Del Valle Road and Silver Street	
<b>Use map locator to enter lat/long for this observation point.</b>	(34.4482791, -118.6555914)
<b>Record time at observation point</b>	17 Jan 2024 10:30 AM PST
<b>Record Wind Speed</b>	2.9
<b>Record Wind Direction</b>	S
<b>Have the weather conditions changed since last recorded?</b>	No
<b>Are you experiencing any odors</b>	No
Stop #14: Intersection of Del Valle Road and Hasley Canyon Road	
<b>Use map locator to enter lat/long for this observation point.</b>	Del Valle Rd & Hasley Canyon Rd, California 91384, USA (34.456818999999996, -118.64180300000001)
<b>Record time at observation point</b>	17 Jan 2024 10:27 AM PST
<b>Record Wind Speed (mph)</b>	1.3

<b>Record Wind Direction</b>	SE
<b>Have the weather conditions changed since last recorded?</b>	No
<b>Are you experiencing any odors</b>	No
Stop #15: Intersection of Hasley Canyon Road and Gibraltar Lane	1 flagged
<b>Use map locator to enter lat/long for this observation point.</b>	28579 Gibraltar Ln, Castaic, CA 91384, USA (34.4551702, -118.63360240000002)
<b>Record time at observation point</b>	17 Jan 2024 10:24 AM PST
<b>Record Wind Speed (mph)</b>	2.5
<b>Record Wind Direction</b>	NE
<b>Have the weather conditions changed since last recorded?</b>	No
<b>Are you experiencing any odors</b>	Yes
<b>Description of Odor</b>	Landfill Gas
<b>Intensity of Odor</b>	1 - Very light odor detected
<b>Are any corrective actions needed?</b>	
Stop #16: Intersection of Gibraltar Lane and Alton Way	1 flagged
<b>Use map locator to enter lat/long for this observation point.</b>	(34.4547398, -118.6299769)
<b>Record time at observation point</b>	17 Jan 2024 10:21 AM PST
<b>Record Wind Speed (mph)</b>	3.6
<b>Record Wind Direction</b>	NE
<b>Have the weather conditions changed since last recorded?</b>	No
<b>Are you experiencing any odors</b>	Yes
<b>Description of Odor</b>	Landfill Gas
<b>Intensity of Odor</b>	1 - Very light odor detected
<b>Are any corrective actions needed?</b>	

Stop #17: Intersection of Castlebury Place and Picadilly Place 1 flagged

Use map locator to enter lat/long for this observation point.

661 Your Home Away!, Castaic, CA  
91384, USA  
(34.4536497,  
-118.62767199999998)

Record time at observation point 17 Jan 2024 10:19 AM PST

Record Wind Speed (mph) 0

Have the weather conditions changed since last recorded? No

Are you experiencing any odors Yes

Description of Odor Other

Describe "Other" Odor Car exhaust

Intensity of Odor 1 - Very light odor detected

Are any corrective actions needed? No

Stop #18: Intersection of Gibraltar Lane and Springvale Lane 1 flagged

Use map locator to enter lat/long for this observation point. (34.4557505, -118.6284018)

Record time at observation point 17 Jan 2024 10:17 AM PST

Record Wind Speed (mph) 3.8

Record Wind Direction E

Have the weather conditions changed since last recorded? No

Are you experiencing any odors Yes

Description of Odor Other

Describe "Other" Odor Car exhaust

Intensity of Odor 1 - Very light odor detected

Are any corrective actions needed? No

Stop #19: Intersection of Gibraltar Lane and Cambridge Avenue 1 flagged

Use map locator to enter lat/long for this observation point.

28003 Gibraltar Ln, Castaic, CA  
91384, USA

(34.4583288, -118.6270032)

<b>Record time at observation point</b>	17 Jan 2024 10:15 AM PST
<b>Record Wind Speed (mph)</b>	1.8
<b>Record Wind Direction</b>	S
<b>Have the weather conditions changed since last recorded?</b>	No
<b>Are you experiencing any odors</b>	Yes
<b>Description of Odor</b>	Landfill Gas
<b>Intensity of Odor</b>	1 - Very light odor detected
<b>Are any corrective actions needed?</b>	No
Stop #20: Intersection of Cambridge Avenue and Hasley Canyon Road	

**Use map locator to enter lat/long for this observation point.** 29619 Newport Pl, Castaic, CA 91384, USA  
(34.454428199999995, -118.62139669999998)

<b>Record time at observation point</b>	17 Jan 2024 9:23 AM PST
<b>Record Wind Speed (mph)</b>	0.4
<b>Record Wind Direction</b>	NW
<b>Have the weather conditions changed since last recorded?</b>	No
<b>Are you experiencing any odors</b>	No
Stop #21: Intersection of The Old Road and Hillcrest Parkway	

**Use map locator to enter lat/long for this observation point.** 27610 Iris Pl, Castaic, CA 91384, USA  
(34.470656, -118.6171576)

<b>Record time at observation point</b>	17 Jan 2024 9:40 AM PST
<b>Record Wind Speed (mph)</b>	0.9
<b>Record Wind Direction</b>	W
<b>Have the weather conditions changed since last recorded?</b>	No



<b>Are you experiencing any odors</b>	No
Stop #22: Intersection of Hillcrest Parkway and Park Vista Drive at Castaic Elementary School	
<b>Use map locator to enter lat/long for this observation point.</b>	28332 Foothill Rd, Castaic, CA 91384, USA (34.471645699999996, -118.62989749999998)
<b>Record time at observation point</b>	17 Jan 2024 9:42 AM PST
<b>Record Wind Speed (mph)</b>	2.7
<b>Record Wind Direction</b>	E
<b>Have the weather conditions changed since last recorded?</b>	No
<b>Are you experiencing any odors</b>	No
Stop #23: Intersection of Creekbed Road and Firebrand Drive	
<b>Use map locator to enter lat/long for this observation point.</b>	(34.4578007, -118.6197698)
<b>Record time at observation point</b>	17 Jan 2024 10:11 AM PST
<b>Record Wind Speed (mph)</b>	3.1
<b>Record Wind Direction</b>	SE
<b>Have the weather conditions changed since last recorded?</b>	No
<b>Are you experiencing any odors</b>	Yes
<b>Description of Odor</b>	Landfill Gas
<b>Intensity of Odor</b>	1 - Very light odor detected
<b>Are any corrective actions needed?</b>	
Stop #24: Intersection of The Old Road and Live Oak Road	
<b>Use map locator to enter lat/long for this observation point.</b>	29491 The Old Rd, Castaic, CA 91384, USA (34.452941599999996, -118.6164008)
<b>Record time at observation point</b>	17 Jan 2024 9:34 AM PST
<b>Record Wind Speed (mph)</b>	2

<b>Record Wind Direction</b>	NE
<b>Have the weather conditions changed since last recorded?</b>	No
<b>Are you experiencing any odors</b>	No
Stop #25: Intersection of Live Oak Road and Hidden Trail Road	
<b>Use map locator to enter lat/long for this observation point.</b>	27662 Buckskin Dr, Castaic, CA 91384, USA (34.4501688, -118.61797809999999)
<b>Record time at observation point</b>	17 Jan 2024 9:32 AM PST
<b>Record Wind Speed (mph)</b>	1.6
<b>Record Wind Direction</b>	NE
<b>Have the weather conditions changed since last recorded?</b>	No
<b>Are you experiencing any odors</b>	No
Stop #26: Intersection of Live Oak Elementary School at Saddleridge Way	
<b>Use map locator to enter lat/long for this observation point.</b>	27710 Rangewood Rd, Castaic, CA 91384, USA (34.450107599999996, -118.61922759999999)
<b>Record time at observation point</b>	17 Jan 2024 9:30 AM PST
<b>Record Wind Speed (mph)</b>	1.3
<b>Record Wind Direction</b>	E
<b>Have the weather conditions changed since last recorded?</b>	No
<b>Are you experiencing any odors</b>	No
Stop #27: Intersection of Rangewood Road and Buckskin Drive	
<b>Use map locator to enter lat/long for this observation point.</b>	29154 Rangewood Rd, Castaic, CA 91384, USA (34.4489541, -118.61993810000001)
<b>Record time at observation point</b>	17 Jan 2024 9:28 AM PST
<b>Record Wind Speed (mph)</b>	1.6

<b>Record Wind Direction</b>	NE
<b>Have the weather conditions changed since last recorded?</b>	No
<b>Are you experiencing any odors</b>	No
Stop #28: Intersection of Quincy Street and Cambridge Avenue	
<b>Use map locator to enter lat/long for this observation point.</b>	27803 Quincy St, Castaic, CA 91384, USA (34.453026699999995, -118.62002930000001)
<b>Record time at observation point</b>	17 Jan 2024 9:25 AM PST
<b>Record Wind Speed (mph)</b>	2
<b>Record Wind Direction</b>	E
<b>Have the weather conditions changed since last recorded?</b>	No
<b>Are you experiencing any odors</b>	No
Stop #29: Intersection of Hasley Canyon Road and Commerce Center Drive (Santa Clarita Valley International School & Playmakers Preschool)	
<b>Use map locator to enter lat/long for this observation point.</b>	28050 Hasley Canyon Rd, Castaic, CA 91384, USA (34.4509472, -118.6247111)
<b>Record time at observation point</b>	17 Jan 2024 9:20 AM PST
<b>Record Wind Speed (mph)</b>	0.4
<b>Record Wind Direction</b>	SE
<b>Have the weather conditions changed since last recorded?</b>	No
<b>Are you experiencing any odors</b>	No
Stop #30: Intersection of Commerce Center Drive and Witherspoon Parkway	
<b>Use map locator to enter lat/long for this observation point.</b>	Commerce Center Dr & Witherspoon Pky, California 91355, USA (34.445074999999996, -118.62639800000001)
<b>Record time at observation point</b>	17 Jan 2024 9:18 AM PST

<b>Record Wind Speed (mph)</b>	0.7
<b>Record Wind Direction</b>	NW
<b>Have the weather conditions changed since last recorded?</b>	No
<b>Are you experiencing any odors</b>	No

Stop #31: Intersection of Franklin Parkway and driveway leading to the United States Postal Service

**Use map locator to enter lat/long for this observation point.** 28000 Franklin Pkwy, Valencia, CA 91355, USA (34.4352261, -118.62850189999997)

**Record time at observation point** 17 Jan 2024 9:15 AM PST

<b>Record Wind Speed (mph)</b>	2.7
<b>Record Wind Direction</b>	SE
<b>Have the weather conditions changed since last recorded?</b>	No
<b>Are you experiencing any odors</b>	No

Stop #32: Intersection of Henry Mayo Drive and Cambridge View Drive, leading into the Valencia Travel Village RV Resort

**Use map locator to enter lat/long for this observation point.** 27958-27946 CA-126, Castaic, CA 91384, USA (34.429681099999996, -118.6250687)

**Record time at observation point** 17 Jan 2024 9:10 AM PST

<b>Record Wind Speed (mph)</b>	1.8
<b>Record Wind Direction</b>	SE
<b>Have the weather conditions changed since last recorded?</b>	No
<b>Are you experiencing any odors</b>	No

Odor Compliance with Stipulated Order for Abatement

**At 3 or more stops have you recorded any Landfill Odor Intensity of 3 (3 - Moderate Odor) or higher?** No

**Recorder Signature**



Julian Jenkins  
17 Jan 2024 11:00 AM PST

---

**Upon completion of this patrol, please check the box to trigger necessary notifications.**

# 4050 - Chiquita Odor Patrol Template

Complete

<b>Score</b>	3 / 3 (100%)	<b>Flagged items</b>	3	<b>Actions</b>	0
<b>Conducted on</b>	18 Jan 2024 8:13 PM PST				
<b>Prepared by</b>	Chiquita Landfill				
<b>If the name of the person conducting the Patrol does not appear above, please enter it here:</b>	Nicolas and adrian				
<b>What type of patrol is this?</b>	Regular Patrol				
<b>Weather Conditions at the time of patrol.</b>	Partly Cloudy				
<b>Temperature at time of Patrol</b>	55°F Should be between -50°F to 125°F				
<b>I acknowledge that I have not visited the Reaction Area, working face, or other areas where exposed trash or landfill gas odors exist at Chiquita Canyon Landfill within four (4) hours prior to conducting the odor surveillance.</b>	<input checked="" type="checkbox"/>				
<b>I acknowledge that I will assess each Patrol Stop while standing outside of the vehicle.</b>	<input checked="" type="checkbox"/>				

**Flagged items**

3 flagged

Odor Patrol Stops / Stop #12: Intersection of Hunstock Street and Windsor Road

**Are you experiencing any odors**

Yes

Odor Patrol Stops / Stop #16: Intersection of Gibraltar Lane and Alton Way

**Are you experiencing any odors**

Yes

Odor Patrol Stops / Stop #31: Intersection of Franklin Parkway and driveway leading to the United States Postal Service

**Are you experiencing any odors**

Yes

**Odor Patrol Stops**

3 flagged

Stop #1: Chiquito Canyon Road and Driveway leading to the LA County Fire's Del Valle Regional Training Center

**Use map locator to enter lat/long for this observation point.**

(34.4326966, -118.6589822)

**Record time at observation point**

18 Jan 2024 8:17 PM PST

**Record Wind Speed (mph)**

0.9

**Record Wind Direction**

SW

**Have the weather conditions changed since start of patrol?**

No

**Are you experiencing any odors**

No

Stop #2: Intersection of Chiquito Canyon Road and Lincoln Avenue

**Use map locator to enter lat/long for this observation point.**28464 Chiquito Canyon Rd,  
Castaic, CA 91384, USA  
(34.438305899999996,  
-118.65799469999999)**Record time at observation point**

18 Jan 2024 8:17 PM PST

**Record Wind Speed (mph)**

0.9

**Record Wind Direction**

S

**Have the weather conditions changed since last recorded?**

No

**Are you experiencing any odors**

No

Stop #3: Intersection of Lincoln Avenue and Jackson Street

**Use map locator to enter lat/long for this observation point.**

(34.4396872, -118.6557979)

**Record time at observation point**

18 Jan 2024 8:18 PM PST

**Record Wind Speed (mph)**

2.0

**Record Wind Direction**

S

**Have the weather conditions changed since last recorded?**

No

**Are you experiencing any odors**

No



Stop #4: Intersection of Buchanan Way and Chiquito Canyon Road

Use map locator to enter lat/long for this observation point.

28703 Chiquito Canyon Rd,  
Castaic, CA 91384, USA  
(34.441859799999996,  
-118.6573111)

Record time at observation point

18 Jan 2024 8:20 PM PST

Record Wind Speed (mph)

0.9

Record Wind Direction

S

Have the weather conditions changed since last recorded?

No

Are you experiencing any odors

No

Stop #5: Intersection of Lincoln Avenue and Harding Avenue

Use map locator to enter lat/long for this observation point.

28721 Lincoln Ave, Castaic, CA  
91384, USA  
(34.442533700000006,  
-118.65588400000001)

Record time at observation point

18 Jan 2024 8:19 PM PST

Record Wind Speed (mph)

0

Have the weather conditions changed since last recorded?

No

Are you experiencing any odors

No

Stop #6: Intersection of Chiquito Canyon Road and San Martinez Road

Use map locator to enter lat/long for this observation point.

(34.4449999, -118.6577246)

Record time at observation point

18 Jan 2024 8:21 PM PST

Record Wind Speed (mph)

0.2

Record Wind Direction

S

Have the weather conditions changed since last recorded?

No

Are you experiencing any odors

No

Stop #7: Intersection of San Martinez Road and Morningside Drive

**Use map locator to enter lat/long for this observation point.** (34.4466986, -118.6610777)

**Record time at observation point** 18 Jan 2024 8:22 PM PST

**Record Wind Speed (mph)** 0.7

**Record Wind Direction** S

**Have the weather conditions changed since last recorded?** No

**Are you experiencing any odors** No

Stop #8: Intersection of Lexington Drive and Morningside Drive

**Use map locator to enter lat/long for this observation point.** (34.4484071, -118.6607065)

**Record time at observation point** 18 Jan 2024 8:23 PM PST

**Record Wind Speed (mph)** 0.2

**Record Wind Direction** N

**Have the weather conditions changed since last recorded?** No

**Are you experiencing any odors** No

Stop #9: Intersection of Val Verde Road and Trellis Road

**Use map locator to enter lat/long for this observation point.** (34.4480466, -118.6629125)

**Record time at observation point** 18 Jan 2024 8:24 PM PST

**Record Wind Speed (mph)** 0.4

**Record Wind Direction** E

**Have the weather conditions changed since last recorded?** No

**Are you experiencing any odors** No

Stop #10: Intersection of San Martinez Road and Euclid Ave.

**Use map locator to enter lat/long for this observation point.** (34.4477516, -118.665819)

**Record time at observation point** 18 Jan 2024 8:25 PM PST

**Record Wind Speed (mph)** 0.7

<b>Record Wind Direction</b>	SW
<b>Have the weather conditions changed since last recorded?</b>	No
<b>Are you experiencing any odors</b>	No
Stop #11: Intersection of San Martinez Road and Keningston Road	
<b>Use map locator to enter lat/long for this observation point.</b>	30646 San Martinez Rd, Castaic, CA 91384, USA (34.4482237, -118.6707086000001)
<b>Record time at observation point</b>	18 Jan 2024 8:26 PM PST
<b>Record Wind Speed (mph)</b>	2.2
<b>Record Wind Direction</b>	E
<b>Have the weather conditions changed since last recorded?</b>	No
<b>Are you experiencing any odors</b>	No
Stop #12: Intersection of Hunstock Street and Windsor Road	
<b>Use map locator to enter lat/long for this observation point.</b>	(34.445948, -118.6494879)
<b>Record time at observation point</b>	18 Jan 2024 8:30 PM PST
<b>Record Wind Speed (mph)</b>	1.3
<b>Record Wind Direction</b>	N
<b>Have the weather conditions changed since last recorded?</b>	No
<b>Are you experiencing any odors</b>	Yes
<b>Description of Odor</b>	Landfill Waste/Trash
<b>Intensity of Odor</b>	2 - Light odor detected
<b>Are any corrective actions needed?</b>	No
Stop #13: Intersection of Del Valle Road and Silver Street	
<b>Use map locator to enter lat/long for this observation point.</b>	(34.4485963, -118.6552516)
<b>Record time at observation point</b>	18 Jan 2024 8:32 PM PST

<b>Record Wind Speed</b>	3.1
<b>Record Wind Direction</b>	S
<b>Have the weather conditions changed since last recorded?</b>	No
<b>Are you experiencing any odors</b>	No
Stop #14: Intersection of Del Valle Road and Hasley Canyon Road	
<b>Use map locator to enter lat/long for this observation point.</b>	Del Valle Rd & Hasley Canyon Rd, California 91355, USA (34.456905, -118.64146400000001)
<b>Record time at observation point</b>	18 Jan 2024 8:34 PM PST
<b>Record Wind Speed (mph)</b>	1.6
<b>Record Wind Direction</b>	NE
<b>Have the weather conditions changed since last recorded?</b>	No
<b>Are you experiencing any odors</b>	No
Stop #15: Intersection of Hasley Canyon Road and Gibraltar Lane	
<b>Use map locator to enter lat/long for this observation point.</b>	28568 Gibraltar Ln, Castaic, CA 91384, USA (34.4550802, -118.63320199999998)
<b>Record time at observation point</b>	18 Jan 2024 8:35 PM PST
<b>Record Wind Speed (mph)</b>	0
<b>Have the weather conditions changed since last recorded?</b>	No
<b>Are you experiencing any odors</b>	No
Stop #16: Intersection of Gibraltar Lane and Alton Way	
<b>Use map locator to enter lat/long for this observation point.</b>	28340 Alton Way, Castaic, CA 91384, USA (34.4547214, -118.6302393)
<b>Record time at observation point</b>	18 Jan 2024 8:36 PM PST
<b>Record Wind Speed (mph)</b>	0.4

Record Wind Direction	N
Have the weather conditions changed since last recorded?	No
Are you experiencing any odors	Yes
Description of Odor	Landfill Gas
Intensity of Odor	1 - Very light odor detected
Are any corrective actions needed?	No
Stop #17: Intersection of Castlebury Place and Picadilly Place	
Use map locator to enter lat/long for this observation point.	661 Your Home Away!, Castaic, CA 91384, USA (34.4536497, -118.62767199999998)
Record time at observation point	18 Jan 2024 8:37 PM PST
Record Wind Speed (mph)	0.7
Record Wind Direction	S
Have the weather conditions changed since last recorded?	No
Are you experiencing any odors	No
Stop #18: Intersection of Gibraltar Lane and Springvale Lane	
Use map locator to enter lat/long for this observation point.	28256 Springvale Ln, Castaic, CA 91384, USA (34.4555485, -118.62855289999997)
Record time at observation point	18 Jan 2024 8:38 PM PST
Record Wind Speed (mph)	1.3
Record Wind Direction	SW
Have the weather conditions changed since last recorded?	No
Are you experiencing any odors	No
Stop #19: Intersection of Gibraltar Lane and Cambridge Avenue	
Use map locator to enter lat/long for this observation point.	29823 Cambridge Ave, Castaic, CA 91384, USA

(34.457917099999996,  
-118.62698039999998)

<b>Record time at observation point</b>	18 Jan 2024 8:39 PM PST
<b>Record Wind Speed (mph)</b>	0.9
<b>Record Wind Direction</b>	N
<b>Have the weather conditions changed since last recorded?</b>	No
<b>Are you experiencing any odors</b>	No
Stop #20: Intersection of Cambridge Avenue and Hasley Canyon Road	

29615 Cambridge Ave, Castaic, CA  
91384, USA  
(34.4551637,  
-118.62194369999999)

**Use map locator to enter lat/long for this observation point.**

<b>Record time at observation point</b>	18 Jan 2024 8:40 PM PST
<b>Record Wind Speed (mph)</b>	3.1
<b>Record Wind Direction</b>	N
<b>Have the weather conditions changed since last recorded?</b>	No
<b>Are you experiencing any odors</b>	No
Stop #21: Intersection of The Old Road and Hillcrest Parkway	

27618 Iris Pl, Castaic, CA 91384,  
USA  
(34.470717199999996,  
-118.61738550000001)

**Use map locator to enter lat/long for this observation point.**

<b>Record time at observation point</b>	18 Jan 2024 8:44 PM PST
<b>Record Wind Speed (mph)</b>	0
<b>Have the weather conditions changed since last recorded?</b>	No
<b>Are you experiencing any odors</b>	No
Stop #22: Intersection of Hillcrest Parkway and Park Vista Drive at Castaic Elementary School	

28332 Foothill Rd, Castaic, CA  
91384, USA

**Use map locator to enter lat/long for this observation point.**

(34.471645699999996,  
-118.62989749999998)

**Record time at observation point** 18 Jan 2024 8:46 PM PST

**Record Wind Speed (mph)** 0.2

**Record Wind Direction** S

**Have the weather conditions changed since last recorded?** No

**Are you experiencing any odors** No

Stop #23: Intersection of Creekbed Road and Firebrand Drive

**Use map locator to enter lat/long for this observation point.** 29796 Creekbed Rd, Castaic, CA  
91384, USA  
(34.4575962, -118.6195735)

**Record time at observation point** 18 Jan 2024 8:41 PM PST

**Record Wind Speed (mph)** 0.9

**Record Wind Direction** NE

**Have the weather conditions changed since last recorded?** No

**Are you experiencing any odors** No

Stop #24: Intersection of The Old Road and Live Oak Road

**Use map locator to enter lat/long for this observation point.** (34.4532144, -118.6166969)

**Record time at observation point** 18 Jan 2024 9:08 PM PST

**Record Wind Speed (mph)** 1.1

**Record Wind Direction** S

**Have the weather conditions changed since last recorded?** No

**Are you experiencing any odors** No

Stop #25: Intersection of Live Oak Road and Hidden Trail Road

**Use map locator to enter lat/long for this observation point.** 27662 Buckskin Dr, Castaic, CA  
91384, USA  
(34.4501688,  
-118.61797809999999)

Record time at observation point

18 Jan 2024 9:09 PM PST

Record Wind Speed (mph)

4.5

Record Wind Direction

SW

Have the weather conditions changed since last recorded?

No

Are you experiencing any odors

No

Stop #26: Intersection of Live Oak Elementary School at Saddleridge Way

Use map locator to enter lat/long for this observation point.

27710 Rangewood Rd, Castaic, CA  
91384, USA  
(34.450107599999996,  
-118.61922759999999)

Record time at observation point

18 Jan 2024 9:09 PM PST

Record Wind Speed (mph)

2.0

Record Wind Direction

SW

Have the weather conditions changed since last recorded?

No

Are you experiencing any odors

No

Stop #27: Intersection of Rangewood Road and Buckskin Drive

Use map locator to enter lat/long for this observation point.

(34.4489922, -118.6202163)

Record time at observation point

18 Jan 2024 9:10 PM PST

Record Wind Speed (mph)

1.3

Record Wind Direction

S

Have the weather conditions changed since last recorded?

No

Are you experiencing any odors

No

Stop #28: Intersection of Quincy Street and Cambridge Avenue

Use map locator to enter lat/long for this observation point.

27803 Quincy St, Castaic, CA  
91384, USA  
(34.453026699999995,  
-118.62002930000001)

Record time at observation point

18 Jan 2024 9:11 PM PST



<b>Record Wind Speed (mph)</b>	0.4
<b>Record Wind Direction</b>	SE
<b>Have the weather conditions changed since last recorded?</b>	No
<b>Are you experiencing any odors</b>	No
Stop #29: Intersection of Hasley Canyon Road and Commerce Center Drive (Santa Clarita Valley International School & Playmakers Preschool)	
<b>Use map locator to enter lat/long for this observation point.</b>	27155-27101 Hasley Canyon Rd, Castaic, CA 91384, USA (34.4512692, -118.62551289999999)
<b>Record time at observation point</b>	18 Jan 2024 9:14 PM PST
<b>Record Wind Speed (mph)</b>	3.1
<b>Record Wind Direction</b>	SW
<b>Have the weather conditions changed since last recorded?</b>	No
<b>Are you experiencing any odors</b>	No
Stop #30: Intersection of Commerce Center Drive and Witherspoon Parkway	
<b>Use map locator to enter lat/long for this observation point.</b>	Commerce Center Dr & Witherspoon Pky, California 91384, USA (34.445912, -118.626105)
<b>Record time at observation point</b>	18 Jan 2024 9:15 PM PST
<b>Record Wind Speed (mph)</b>	2.5
<b>Record Wind Direction</b>	SW
<b>Have the weather conditions changed since last recorded?</b>	No
<b>Are you experiencing any odors</b>	No
Stop #31: Intersection of Franklin Parkway and driveway leading to the United States Postal Service	
<b>Use map locator to enter lat/long for this observation point.</b>	28000 Franklin Pkwy, Valencia, CA 91355, USA (34.434096, -118.6284684)
	1 flagged

Record time at observation point

18 Jan 2024 9:17 PM PST

Record Wind Speed (mph)

0.7

Record Wind Direction

E

Have the weather conditions changed since last recorded?

No

Are you experiencing any odors

Yes

Description of Odor

Landfill Gas

Intensity of Odor

2 - Light odor detected

Are any corrective actions needed?

No

Stop #32: Intersection of Henry Mayo Drive and Cambridge View Drive, leading into the Valencia Travel Village RV Resort

Cambridge View Dr, Valencia, CA  
91355, USA  
(34.42943632972984,  
-118.6249205097556)

Use map locator to enter lat/long for this observation point.

Record time at observation point

18 Jan 2024 9:19 PM PST

Record Wind Speed (mph)

0.9

Record Wind Direction

E

Have the weather conditions changed since last recorded?

No

Are you experiencing any odors

No

Odor Compliance with Stipulated Order for Abatement

At 3 or more stops have you recorded any Landfill Odor Intensity of 3 (3 - Moderate Odor) or higher?

No

**Recorder Signature**



nicolas and adrian  
18 Jan 2024 9:20 PM PST

---

**Upon completion of this patrol, please check the box to trigger necessary notifications.**



# 4050 - Chiquita Odor Patrol Template

Complete

<b>Score</b>	3 / 3 (100%)	<b>Flagged items</b>	8	<b>Actions</b>	0
<b>Conducted on</b>	18 Jan 2024 7:06 AM PST				
<b>Prepared by</b>	Chiquita Landfill				
<b>If the name of the person conducting the Patrol does not appear above, please enter it here:</b>	Julian Jenkins				
<b>What type of patrol is this?</b>	Regular Patrol				
<b>Weather Conditions at the time of patrol.</b>	Cloudy				
<b>Temperature at time of Patrol</b>	48°F Should be between -50°F to 125°F				
<b>I acknowledge that I have not visited the Reaction Area, working face, or other areas where exposed trash or landfill gas odors exist at Chiquita Canyon Landfill within four (4) hours prior to conducting the odor surveillance.</b>	<input checked="" type="checkbox"/>				
<b>I acknowledge that I will assess each Patrol Stop while standing outside of the vehicle.</b>	<input checked="" type="checkbox"/>				

**Flagged items**

8 flagged

Odor Patrol Stops / Stop #1: Chiquito Canyon Road and Driveway leading to the LA County Fire's Del Valle Regional Training Center

**Are you experiencing any odors**

Yes

Odor Patrol Stops / Stop #1: Chiquito Canyon Road and Driveway leading to the LA County Fire's Del Valle Regional Training Center

**Intensity of Odor**

4 -Strong Odor

Odor Patrol Stops / Stop #8: Intersection of Lexington Drive and Morningside Drive

**Are you experiencing any odors**

Yes

Odor Patrol Stops / Stop #12: Intersection of Hunstock Street and Windsor Road

**Are you experiencing any odors**

Yes

Odor Patrol Stops / Stop #16: Intersection of Gibraltar Lane and Alton Way

**Are you experiencing any odors**

Yes

Odor Patrol Stops / Stop #17: Intersection of Castlebury Place and Picadilly Place

**Are you experiencing any odors**

Yes

Odor Patrol Stops / Stop #31: Intersection of Franklin Parkway and driveway leading to the United States Postal Service

**Are you experiencing any odors**

Yes

Odor Patrol Stops / Stop #32: Intersection of Henry Mayo Drive and Cambridge View Drive, leading into the Valencia Travel Village RV Resort

**Are you experiencing any odors**

Yes

<b>Odor Patrol Stops</b>	8 flagged			
Stop #1: Chiquito Canyon Road and Driveway leading to the LA County Fire's Del Valle Regional Training Center	2 flagged			
<b>Use map locator to enter lat/long for this observation point.</b>	28101 Chiquito Canyon Rd, Castaic, CA 91384, USA (34.4317609, -118.6589423)			
<b>Record time at observation point</b>	18 Jan 2024 8:41 AM PST			
<b>Record Wind Speed (mph)</b>	2.0			
<b>Record Wind Direction</b>	N			
<b>Have the weather conditions changed since start of patrol?</b>	No			
<b>Are you experiencing any odors</b>	Yes			
<b>Description of Odor</b>	<table border="1"> <tr> <td></td> <td>Landfill Gas</td> <td>Landfill Leachate</td> </tr> </table>		Landfill Gas	Landfill Leachate
	Landfill Gas	Landfill Leachate		
<b>Intensity of Odor</b>	4 -Strong Odor			
<b>Are any corrective actions needed?</b>				
Stop #2: Intersection of Chiquito Canyon Road and Lincoln Avenue				
<b>Use map locator to enter lat/long for this observation point.</b>	Chiquito Canyon Rd & Lincoln Ave, California 91355, USA (34.437901, -118.658324)			
<b>Record time at observation point</b>	18 Jan 2024 8:40 AM PST			
<b>Record Wind Speed (mph)</b>	1.3			
<b>Record Wind Direction</b>	N			
<b>Have the weather conditions changed since last recorded?</b>	No			
<b>Are you experiencing any odors</b>	No			
Stop #3: Intersection of Lincoln Avenue and Jackson Street				
<b>Use map locator to enter lat/long for this observation point.</b>	28543 Lincoln Ave, Castaic, CA 91384, USA (34.4395774, -118.6561263)			

Record time at observation point

18 Jan 2024 8:38 AM PST

Record Wind Speed (mph)

3.6

Record Wind Direction

NE

Have the weather conditions changed since last recorded?

No

Are you experiencing any odors

No

Stop #4: Intersection of Buchanan Way and Chiquito Canyon Road

Use map locator to enter lat/long for this observation point.

28703 Chiquito Canyon Rd,  
Castaic, CA 91384, USA  
(34.441859799999996,  
-118.6573111)

Record time at observation point

18 Jan 2024 8:35 AM PST

Record Wind Speed (mph)

0.4

Record Wind Direction

N

Have the weather conditions changed since last recorded?

No

Are you experiencing any odors

No

Stop #5: Intersection of Lincoln Avenue and Harding Avenue

Use map locator to enter lat/long for this observation point.

(34.4432756, -118.6560822)

Record time at observation point

18 Jan 2024 8:33 AM PST

Record Wind Speed (mph)

3.3

Record Wind Direction

NW

Have the weather conditions changed since last recorded?

No

Are you experiencing any odors

No

Stop #6: Intersection of Chiquito Canyon Road and San Martinez Road

Use map locator to enter lat/long for this observation point.

30006 San Martinez Rd, Val Verde,  
CA 91384, USA  
(34.444958299999996,  
-118.6580404)

Record time at observation point

18 Jan 2024 8:17 AM PST

Record Wind Speed (mph)

0

Have the weather conditions changed since last recorded?

No

Are you experiencing any odors

No

Stop #7: Intersection of San Martinez Road and Morningside Drive

Use map locator to enter lat/long for this observation point.

(34.4462688, -118.6613416)

Record time at observation point

18 Jan 2024 8:19 AM PST

Record Wind Speed (mph)

2

Record Wind Direction

NE

Have the weather conditions changed since last recorded?

No

Are you experiencing any odors

No

Stop #8: Intersection of Lexington Drive and Morningside Drive

1 flagged

Use map locator to enter lat/long for this observation point.

(34.4484332, -118.6607051)

Record time at observation point

18 Jan 2024 8:21 AM PST

Record Wind Speed (mph)

0.7

Record Wind Direction

N

Have the weather conditions changed since last recorded?

No

Are you experiencing any odors

Yes

Description of Odor

Other

Describe "Other" Odor

Rancid cooking oil

Intensity of Odor

1 - Very light odor detected

Are any corrective actions needed?

No

Stop #9: Intersection of Val Verde Road and Trellis Road

Use map locator to enter lat/long for this observation point.

(34.4482594, -118.6629597)



Record time at observation point

18 Jan 2024 8:23 AM PST

Record Wind Speed (mph)

2.0

Record Wind Direction

N

Have the weather conditions changed since last recorded?

No

Are you experiencing any odors

No

Stop #10: Intersection of San Martinez Road and Euclid Ave.

Use map locator to enter lat/long for this observation point.

(34.4478337, -118.6660622)

Record time at observation point

18 Jan 2024 8:26 AM PST

Record Wind Speed (mph)

2.9

Record Wind Direction

E

Have the weather conditions changed since last recorded?

No

Are you experiencing any odors

No

Stop #11: Intersection of San Martinez Road and Keningston Road

Use map locator to enter lat/long for this observation point.

(34.4485772, -118.6709735)

Record time at observation point

18 Jan 2024 8:28 AM PST

Record Wind Speed (mph)

1.6

Record Wind Direction

E

Have the weather conditions changed since last recorded?

No

Are you experiencing any odors

No

Stop #12: Intersection of Hunstock Street and Windsor Road

1 flagged

Use map locator to enter lat/long for this observation point.

(34.4460873, -118.6495141)

Record time at observation point

18 Jan 2024 8:12 AM PST

Record Wind Speed (mph)

2.0

Record Wind Direction

N

Have the weather conditions changed since last recorded?	No
Are you experiencing any odors	Yes
Description of Odor	Other
Describe "Other" Odor	Artificial lemon scent
Intensity of Odor	2 - Light odor detected
Are any corrective actions needed?	No
Stop #13: Intersection of Del Valle Road and Silver Street	
Use map locator to enter lat/long for this observation point.	Del Valle Rd & Silver St, Val Verde, CA 91384, USA (34.448242, -118.65554999999999)
Record time at observation point	18 Jan 2024 8:09 AM PST
Record Wind Speed	2.2
Record Wind Direction	N
Have the weather conditions changed since last recorded?	No
Are you experiencing any odors	No
Stop #14: Intersection of Del Valle Road and Hasley Canyon Road	
Use map locator to enter lat/long for this observation point.	Del Valle Rd & Hasley Canyon Rd, California 91384, USA (34.456818999999996, -118.64180300000001)
Record time at observation point	18 Jan 2024 8:06 AM PST
Record Wind Speed (mph)	2.5
Record Wind Direction	N
Have the weather conditions changed since last recorded?	No
Are you experiencing any odors	No
Stop #15: Intersection of Hasley Canyon Road and Gibraltar Lane	

Use map locator to enter lat/long for this observation point. (34.4551906, -118.6335614)

Record time at observation point 18 Jan 2024 8:01 AM PST

Record Wind Speed (mph) 1.8

Record Wind Direction NE

Have the weather conditions changed since last recorded? No

Are you experiencing any odors No

Stop #16: Intersection of Gibraltar Lane and Alton Way 1 flagged

Use map locator to enter lat/long for this observation point. (34.4549926, -118.6301017)

Record time at observation point 18 Jan 2024 7:59 AM PST

Record Wind Speed (mph) 2.2

Record Wind Direction E

Have the weather conditions changed since last recorded? No

Are you experiencing any odors Yes

Description of Odor Other

Describe "Other" Odor Car exhaust

Intensity of Odor 1 - Very light odor detected

Are any corrective actions needed? No

Stop #17: Intersection of Castlebury Place and Picadilly Place 1 flagged

Use map locator to enter lat/long for this observation point. 28203 Picadilly Pl, Castaic, CA 91384, USA (34.4539706, -118.62780079999999)

Record time at observation point 18 Jan 2024 7:56 AM PST

Record Wind Speed (mph) 1.3

Record Wind Direction N

Have the weather conditions changed since last recorded? No

<b>Are you experiencing any odors</b>	Yes
<b>Description of Odor</b>	Other
<b>Describe "Other" Odor</b>	Laundry detergent
<b>Intensity of Odor</b>	1 - Very light odor detected
<b>Are any corrective actions needed?</b>	No
Stop #18: Intersection of Gibraltar Lane and Springvale Lane	
<b>Use map locator to enter lat/long for this observation point.</b>	(34.4556849, -118.6284502)
<b>Record time at observation point</b>	18 Jan 2024 7:54 AM PST
<b>Record Wind Speed (mph)</b>	1.8
<b>Record Wind Direction</b>	N
<b>Have the weather conditions changed since last recorded?</b>	No
<b>Are you experiencing any odors</b>	No
Stop #19: Intersection of Gibraltar Lane and Cambridge Avenue	
<b>Use map locator to enter lat/long for this observation point.</b>	28003 Gibraltar Ln, Castaic, CA 91384, USA (34.4583288, -118.6270032)
<b>Record time at observation point</b>	18 Jan 2024 7:53 AM PST
<b>Record Wind Speed (mph)</b>	1.3
<b>Record Wind Direction</b>	NE
<b>Have the weather conditions changed since last recorded?</b>	No
<b>Are you experiencing any odors</b>	No
Stop #20: Intersection of Cambridge Avenue and Hasley Canyon Road	
<b>Use map locator to enter lat/long for this observation point.</b>	(34.4545918, -118.6211384)
<b>Record time at observation point</b>	18 Jan 2024 7:27 AM PST
<b>Record Wind Speed (mph)</b>	2

<b>Record Wind Direction</b>	N
<b>Have the weather conditions changed since last recorded?</b>	No
<b>Are you experiencing any odors</b>	No
Stop #21: Intersection of The Old Road and Hillcrest Parkway	
<b>Use map locator to enter lat/long for this observation point.</b>	The Old Rd & Hillcrest Pky, California 91384, USA (34.470033, -118.61671299999998)
<b>Record time at observation point</b>	18 Jan 2024 7:45 AM PST
<b>Record Wind Speed (mph)</b>	4.5
<b>Record Wind Direction</b>	N
<b>Have the weather conditions changed since last recorded?</b>	No
<b>Are you experiencing any odors</b>	No
Stop #22: Intersection of Hillcrest Parkway and Park Vista Drive at Castaic Elementary School	
<b>Use map locator to enter lat/long for this observation point.</b>	28332 Foothill Rd, Castaic, CA 91384, USA (34.471645699999996, -118.62989749999998)
<b>Record time at observation point</b>	18 Jan 2024 7:42 AM PST
<b>Record Wind Speed (mph)</b>	2
<b>Record Wind Direction</b>	E
<b>Have the weather conditions changed since last recorded?</b>	No
<b>Are you experiencing any odors</b>	No
Stop #23: Intersection of Creekbed Road and Firebrand Drive	
<b>Use map locator to enter lat/long for this observation point.</b>	27704 Firebrand Dr, Castaic, CA 91384, USA (34.457861199999996, -118.61993810000001)
<b>Record time at observation point</b>	18 Jan 2024 7:49 AM PST
<b>Record Wind Speed (mph)</b>	1.3

<b>Record Wind Direction</b>	N
<b>Have the weather conditions changed since last recorded?</b>	No
<b>Are you experiencing any odors</b>	No
Stop #24: Intersection of The Old Road and Live Oak Road	
<b>Use map locator to enter lat/long for this observation point.</b>	29491 The Old Rd, Castaic, CA 91384, USA (34.452941599999996, -118.6164008)
<b>Record time at observation point</b>	18 Jan 2024 7:37 AM PST
<b>Record Wind Speed (mph)</b>	5.4
<b>Record Wind Direction</b>	NE
<b>Have the weather conditions changed since last recorded?</b>	No
<b>Are you experiencing any odors</b>	No
Stop #25: Intersection of Live Oak Road and Hidden Trail Road	
<b>Use map locator to enter lat/long for this observation point.</b>	27662 Buckskin Dr, Castaic, CA 91384, USA (34.4501688, -118.61797809999999)
<b>Record time at observation point</b>	18 Jan 2024 7:35 AM PST
<b>Record Wind Speed (mph)</b>	2.9
<b>Record Wind Direction</b>	E
<b>Have the weather conditions changed since last recorded?</b>	No
<b>Are you experiencing any odors</b>	No
Stop #26: Intersection of Live Oak Elementary School at Saddleridge Way	
<b>Use map locator to enter lat/long for this observation point.</b>	27710 Rangewood Rd, Castaic, CA 91384, USA (34.450107599999996, -118.61922759999999)
<b>Record time at observation point</b>	18 Jan 2024 7:33 AM PST
<b>Record Wind Speed (mph)</b>	2.7

<b>Record Wind Direction</b>	NE
<b>Have the weather conditions changed since last recorded?</b>	No
<b>Are you experiencing any odors</b>	No
Stop #27: Intersection of Rangewood Road and Buckskin Drive	
<b>Use map locator to enter lat/long for this observation point.</b>	29154 Rangewood Rd, Castaic, CA 91384, USA (34.4489541, -118.61993810000001)
<b>Record time at observation point</b>	18 Jan 2024 7:32 AM PST
<b>Record Wind Speed (mph)</b>	1.3
<b>Record Wind Direction</b>	NE
<b>Have the weather conditions changed since last recorded?</b>	No
<b>Are you experiencing any odors</b>	No
Stop #28: Intersection of Quincy Street and Cambridge Avenue	
<b>Use map locator to enter lat/long for this observation point.</b>	27803 Quincy St, Castaic, CA 91384, USA (34.453026699999995, -118.62002930000001)
<b>Record time at observation point</b>	18 Jan 2024 7:29 AM PST
<b>Record Wind Speed (mph)</b>	0.4
<b>Record Wind Direction</b>	N
<b>Have the weather conditions changed since last recorded?</b>	No
<b>Are you experiencing any odors</b>	No
Stop #29: Intersection of Hasley Canyon Road and Commerce Center Drive (Santa Clarita Valley International School & Playmakers Preschool)	
<b>Use map locator to enter lat/long for this observation point.</b>	28050 Hasley Canyon Rd, Castaic, CA 91384, USA (34.4509472, -118.6247111)
<b>Record time at observation point</b>	18 Jan 2024 7:25 AM PST
<b>Record Wind Speed (mph)</b>	1.6

<b>Record Wind Direction</b>	N
<b>Have the weather conditions changed since last recorded?</b>	No
<b>Are you experiencing any odors</b>	No
Stop #30: Intersection of Commerce Center Drive and Witherspoon Parkway	
<b>Use map locator to enter lat/long for this observation point.</b>	Commerce Center Dr & Witherspoon Pky, California 91355, USA (34.445074999999996, -118.62639800000001)
<b>Record time at observation point</b>	18 Jan 2024 7:22 AM PST
<b>Record Wind Speed (mph)</b>	0.9
<b>Record Wind Direction</b>	W
<b>Have the weather conditions changed since last recorded?</b>	No
<b>Are you experiencing any odors</b>	No
Stop #31: Intersection of Franklin Parkway and driveway leading to the United States Postal Service	
<b>Use map locator to enter lat/long for this observation point.</b>	28000 Franklin Pkwy, Valencia, CA 91355, USA (34.4349693, -118.6274503)
<b>Record time at observation point</b>	18 Jan 2024 7:18 AM PST
<b>Record Wind Speed (mph)</b>	2.2
<b>Record Wind Direction</b>	NE
<b>Have the weather conditions changed since last recorded?</b>	No
<b>Are you experiencing any odors</b>	Yes
<b>Description of Odor</b>	Other
<b>Describe "Other" Odor</b>	Sewage
<b>Intensity of Odor</b>	2 - Light odor detected
<b>Are any corrective actions needed?</b>	No



Stop #32: Intersection of Henry Mayo Drive and Cambridge View Drive, leading into the Valencia Travel Village RV Resort

1 flagged

**Use map locator to enter lat/long for this observation point.**

CA-126, Castaic, CA 91384, USA  
(34.4300457, -118.6245097)

**Record time at observation point**

18 Jan 2024 7:13 AM PST

**Record Wind Speed (mph)**

3.6

**Record Wind Direction**

NE

**Have the weather conditions changed since last recorded?**

No

**Are you experiencing any odors**

Yes

**Description of Odor**

Other

**Describe "Other" Odor**

Industrial cleanser

**Intensity of Odor**

1 - Very light odor detected

**Are any corrective actions needed?**

No

Odor Compliance with Stipulated Order for Abatement

**At 3 or more stops have you recorded any Landfill Odor Intensity of 3 (3 - Moderate Odor) or higher?**

No

**Recorder Signature**



Julian Jenkins  
18 Jan 2024 8:43 AM PST

---

**Upon completion of this patrol, please check the box to trigger necessary notifications.**

---



# 4050 - Chiquita Odor Patrol Template

Complete

<b>Score</b>	3 / 3 (100%)	<b>Flagged items</b>	11	<b>Actions</b>	0
<b>Conducted on</b>	19 Jan 2024 7:02 AM PST				
<b>Prepared by</b>	Chiquita Landfill				
<b>If the name of the person conducting the Patrol does not appear above, please enter it here:</b>	Julian Jenkins				
<b>What type of patrol is this?</b>	Regular Patrol				
<b>Weather Conditions at the time of patrol.</b>	Partly Cloudy				
<b>Temperature at time of Patrol</b>	47°F Should be between -50°F to 125°F				
<b>I acknowledge that I have not visited the Reaction Area, working face, or other areas where exposed trash or landfill gas odors exist at Chiquita Canyon Landfill within four (4) hours prior to conducting the odor surveillance.</b>	<input checked="" type="checkbox"/>				
<b>I acknowledge that I will assess each Patrol Stop while standing outside of the vehicle.</b>	<input checked="" type="checkbox"/>				

**Flagged items**

11 flagged

Odor Patrol Stops / Stop #1: Chiquito Canyon Road and Driveway leading to the LA County Fire's Del Valle Regional Training Center

**Are you experiencing any odors**

Yes

Odor Patrol Stops / Stop #5: Intersection of Lincoln Avenue and Harding Avenue

**Are you experiencing any odors**

Yes

Odor Patrol Stops / Stop #6: Intersection of Chiquito Canyon Road and San Martinez Road

**Are you experiencing any odors**

Yes

Odor Patrol Stops / Stop #8: Intersection of Lexington Drive and Morningside Drive

**Are you experiencing any odors**

Yes

Odor Patrol Stops / Stop #10: Intersection of San Martinez Road and Euclid Ave.

**Are you experiencing any odors**

Yes

Odor Patrol Stops / Stop #11: Intersection of San Martinez Road and Keningston Road

**Are you experiencing any odors**

Yes

Odor Patrol Stops / Stop #12: Intersection of Hunstock Street and Windsor Road

**Are you experiencing any odors**

Yes

Odor Patrol Stops / Stop #13: Intersection of Del Valle Road and Silver Street

**Are you experiencing any odors**

Yes

Odor Patrol Stops / Stop #14: Intersection of Del Valle Road and Hasley Canyon Road

**Are you experiencing any odors**

Yes

Odor Patrol Stops / Stop #15: Intersection of Hasley Canyon Road and Gibraltar Lane

**Are you experiencing any odors**

Yes

Odor Patrol Stops / Stop #28: Intersection of Quincy Street and Cambridge Avenue

**Are you experiencing any odors**

Yes

<b>Odor Patrol Stops</b>	11 flagged			
Stop #1: Chiquito Canyon Road and Driveway leading to the LA County Fire's Del Valle Regional Training Center	1 flagged			
<b>Use map locator to enter lat/long for this observation point.</b>	28101 Chiquito Canyon Rd, Castaic, CA 91384, USA (34.4317609, -118.6589423)			
<b>Record time at observation point</b>	19 Jan 2024 8:28 AM PST			
<b>Record Wind Speed (mph)</b>	0.9			
<b>Record Wind Direction</b>	N			
<b>Have the weather conditions changed since start of patrol?</b>	No			
<b>Are you experiencing any odors</b>	Yes			
<b>Description of Odor</b>	<table border="1"> <tr> <td></td> <td>Landfill Gas</td> <td>Landfill Leachate</td> </tr> </table>		Landfill Gas	Landfill Leachate
	Landfill Gas	Landfill Leachate		
<b>Intensity of Odor</b>	2 - Light odor detected			
<b>Are any corrective actions needed?</b>				
Stop #2: Intersection of Chiquito Canyon Road and Lincoln Avenue				
<b>Use map locator to enter lat/long for this observation point.</b>	Chiquito Canyon Rd & Lincoln Ave, California 91355, USA (34.437901, -118.658324)			
<b>Record time at observation point</b>	19 Jan 2024 8:27 AM PST			
<b>Record Wind Speed (mph)</b>	0			
<b>Have the weather conditions changed since last recorded?</b>	No			
<b>Are you experiencing any odors</b>	No			
Stop #3: Intersection of Lincoln Avenue and Jackson Street				
<b>Use map locator to enter lat/long for this observation point.</b>	28543 Lincoln Ave, Castaic, CA 91384, USA (34.4395774, -118.6561263)			
<b>Record time at observation point</b>	19 Jan 2024 8:25 AM PST			

<b>Record Wind Speed (mph)</b>	0.2
<b>Record Wind Direction</b>	W
<b>Have the weather conditions changed since last recorded?</b>	No
<b>Are you experiencing any odors</b>	No

Stop #4: Intersection of Buchanan Way and Chiquito Canyon Road

**Use map locator to enter lat/long for this observation point.**

28703 Chiquito Canyon Rd,  
Castaic, CA 91384, USA  
(34.441859799999996,  
-118.6573111)

**Record time at observation point** 19 Jan 2024 8:22 AM PST

**Record Wind Speed (mph)** 0

**Have the weather conditions changed since last recorded?** No

**Are you experiencing any odors** No

Stop #5: Intersection of Lincoln Avenue and Harding Avenue 1 flagged

**Use map locator to enter lat/long for this observation point.** (34.4433444, -118.6559713)

**Record time at observation point** 19 Jan 2024 8:20 AM PST

**Record Wind Speed (mph)** 0.2

**Record Wind Direction** NW

**Have the weather conditions changed since last recorded?** No

**Are you experiencing any odors** Yes

**Description of Odor** Other

**Describe "Other" Odor** Pine resin

**Intensity of Odor** 1 - Very light odor detected

**Are any corrective actions needed?** No

Stop #6: Intersection of Chiquito Canyon Road and San Martinez Road 1 flagged

Use map locator to enter lat/long for this observation point.

30010 San Martinez Rd, Castaic,  
CA 91384, USA  
(34.4449994, -118.6582312)

Record time at observation point 19 Jan 2024 8:17 AM PST

Record Wind Speed (mph) 0.9

Record Wind Direction NW

Have the weather conditions changed since last recorded? No

Are you experiencing any odors Yes

Description of Odor Other

Describe "Other" Odor Lemon scented household cleanser

Intensity of Odor 2 - Light odor detected

Are any corrective actions needed? No

Stop #7: Intersection of San Martinez Road and Morningside Drive

Use map locator to enter lat/long for this observation point. (34.4463637, -118.6613146)

Record time at observation point 19 Jan 2024 8:15 AM PST

Record Wind Speed (mph) 0

Have the weather conditions changed since last recorded? No

Are you experiencing any odors No

Stop #8: Intersection of Lexington Drive and Morningside Drive 1 flagged

Use map locator to enter lat/long for this observation point.

29043 Morningside Dr, Castaic, CA  
91384, USA  
(34.4482856, -118.6609568)

Record time at observation point 19 Jan 2024 8:13 AM PST

Record Wind Speed (mph) 0.2

Record Wind Direction NW

Have the weather conditions changed since last recorded? No

<b>Are you experiencing any odors</b>	Yes
<b>Description of Odor</b>	Other
<b>Describe "Other" Odor</b>	Musty odor
<b>Intensity of Odor</b>	1 - Very light odor detected
<b>Are any corrective actions needed?</b>	No
Stop #9: Intersection of Val Verde Road and Trellis Road	
<b>Use map locator to enter lat/long for this observation point.</b>	29036 Val Verde Rd, Castaic, CA 91384, USA (34.4479964, -118.66268769999999)
<b>Record time at observation point</b>	19 Jan 2024 8:11 AM PST
<b>Record Wind Speed (mph)</b>	0.9
<b>Record Wind Direction</b>	N
<b>Have the weather conditions changed since last recorded?</b>	No
<b>Are you experiencing any odors</b>	No
Stop #10: Intersection of San Martinez Road and Euclid Ave.	
<b>Use map locator to enter lat/long for this observation point.</b>	(34.4477111, -118.6660421)
<b>Record time at observation point</b>	19 Jan 2024 8:09 AM PST
<b>Record Wind Speed (mph)</b>	1.6
<b>Record Wind Direction</b>	NW
<b>Have the weather conditions changed since last recorded?</b>	No
<b>Are you experiencing any odors</b>	Yes
<b>Description of Odor</b>	Other
<b>Describe "Other" Odor</b>	Dog feces and sewage
<b>Intensity of Odor</b>	1 - Very light odor detected
<b>Are any corrective actions needed?</b>	No



Stop #11: Intersection of San Martinez Road and Keningston Road

1 flagged

Use map locator to enter lat/long for this observation point.

30702 San Martinez Rd, Castaic,  
CA 91384, USA  
(34.4482384,  
-118.67111870000001)

Record time at observation point

19 Jan 2024 8:07 AM PST

Record Wind Speed (mph)

0.4

Record Wind Direction

W

Have the weather conditions changed since last recorded?

No

Are you experiencing any odors

Yes

Description of Odor

Other

Describe "Other" Odor

Car exhaust and sewage

Intensity of Odor

2 - Light odor detected

Are any corrective actions needed?

No

Stop #12: Intersection of Hunstock Street and Windsor Road

1 flagged

Use map locator to enter lat/long for this observation point.

(34.4461181, -118.6495738)

Record time at observation point

19 Jan 2024 8:00 AM PST

Record Wind Speed (mph)

0

Have the weather conditions changed since last recorded?

No

Are you experiencing any odors

Yes

Description of Odor

Landfill Waste/Trash

Intensity of Odor

2 - Light odor detected

Are any corrective actions needed?

Stop #13: Intersection of Del Valle Road and Silver Street

1 flagged

Use map locator to enter lat/long for this observation point.

Del Valle Rd & Silver St, Val Verde,  
CA 91384, USA  
(34.448242,  
-118.65554999999999)

Record time at observation point

19 Jan 2024 7:57 AM PST

Record Wind Speed 1.3

Record Wind Direction S

Have the weather conditions changed since last recorded? No

Are you experiencing any odors Yes

Description of Odor Other

Describe "Other" Odor Lemon scented household cleanser

Intensity of Odor 2 - Light odor detected

Are any corrective actions needed? No

Stop #14: Intersection of Del Valle Road and Hasley Canyon Road 1 flagged

Use map locator to enter lat/long for this observation point. Del Valle Rd & Hasley Canyon Rd, California 91384, USA (34.456818999999996, -118.64180300000001)

Record time at observation point

19 Jan 2024 7:53 AM PST

Record Wind Speed (mph) 1.8

Record Wind Direction W

Have the weather conditions changed since last recorded? No

Are you experiencing any odors Yes

Description of Odor Other

Describe "Other" Odor Rotting vegetation

Intensity of Odor 1 - Very light odor detected

Are any corrective actions needed? No

Stop #15: Intersection of Hasley Canyon Road and Gibraltar Lane 1 flagged

Use map locator to enter lat/long for this observation point. 28579 Gibraltar Ln, Castaic, CA 91384, USA

(34.4551702,  
-118.63360240000002)

<b>Record time at observation point</b>	19 Jan 2024 7:51 AM PST
<b>Record Wind Speed (mph)</b>	0
<b>Have the weather conditions changed since last recorded?</b>	No
<b>Are you experiencing any odors</b>	Yes
<b>Description of Odor</b>	Other
<b>Describe "Other" Odor</b>	Burning wood
<b>Intensity of Odor</b>	1 - Very light odor detected
<b>Are any corrective actions needed?</b>	No
Stop #16: Intersection of Gibraltar Lane and Alton Way	

**Use map locator to enter lat/long for this observation point.** (34.4550217, -118.6301232)

<b>Record time at observation point</b>	19 Jan 2024 7:49 AM PST
<b>Record Wind Speed (mph)</b>	0.9
<b>Record Wind Direction</b>	W
<b>Have the weather conditions changed since last recorded?</b>	No
<b>Are you experiencing any odors</b>	No
Stop #17: Intersection of Castlebury Place and Picadilly Place	

**Use map locator to enter lat/long for this observation point.** 28203 Picadilly Pl, Castaic, CA  
91384, USA  
(34.4539706,  
-118.62780079999999)

<b>Record time at observation point</b>	19 Jan 2024 7:47 AM PST
<b>Record Wind Speed (mph)</b>	0.2
<b>Record Wind Direction</b>	N
<b>Have the weather conditions changed since last recorded?</b>	No
<b>Are you experiencing any odors</b>	No

Stop #18: Intersection of Gibraltar Lane and Springvale Lane

Use map locator to enter lat/long for this observation point.

28256 Springvale Ln, Castaic, CA  
91384, USA  
(34.4555485,  
-118.62855289999997)

Record time at observation point

19 Jan 2024 7:45 AM PST

Record Wind Speed (mph)

1.1

Record Wind Direction

SW

Have the weather conditions changed since last recorded?

No

Are you experiencing any odors

No

Stop #19: Intersection of Gibraltar Lane and Cambridge Avenue

Use map locator to enter lat/long for this observation point.

28003 Gibraltar Ln, Castaic, CA  
91384, USA  
(34.4583288, -118.6270032)

Record time at observation point

19 Jan 2024 7:43 AM PST

Record Wind Speed (mph)

1.1

Record Wind Direction

N

Have the weather conditions changed since last recorded?

No

Are you experiencing any odors

No

Stop #20: Intersection of Cambridge Avenue and Hasley Canyon Road

Use map locator to enter lat/long for this observation point.

29619 Newport Pl, Castaic, CA  
91384, USA  
(34.454428199999995,  
-118.62139669999998)

Record time at observation point

19 Jan 2024 7:19 AM PST

Record Wind Speed (mph)

1.1

Record Wind Direction

W

Have the weather conditions changed since last recorded?

No

Are you experiencing any odors

No

Stop #21: Intersection of The Old Road and Hillcrest Parkway

Use map locator to enter lat/long for this observation point.

30351 The Old Rd, Castaic, CA  
91384, USA  
(34.470110999999996,  
-118.617112)

Record time at observation point

19 Jan 2024 7:37 AM PST

Record Wind Speed (mph)

3.1

Record Wind Direction

W

Have the weather conditions changed since last recorded?

No

Are you experiencing any odors

No

Stop #22: Intersection of Hillcrest Parkway and Park Vista Drive  
at Castaic Elementary School

Use map locator to enter lat/long for this observation point.

28332 Foothill Rd, Castaic, CA  
91384, USA  
(34.471645699999996,  
-118.62989749999998)

Record time at observation point

19 Jan 2024 7:33 AM PST

Record Wind Speed (mph)

0

Have the weather conditions changed since last recorded?

No

Are you experiencing any odors

No

Stop #23: Intersection of Creekbed Road and Firebrand Drive

Use map locator to enter lat/long for this observation point.

27704 Firebrand Dr, Castaic, CA  
91384, USA  
(34.457861199999996,  
-118.61993810000001)

Record time at observation point

19 Jan 2024 7:40 AM PST

Record Wind Speed (mph)

0

Have the weather conditions changed since last recorded?

No

Are you experiencing any odors

No

Stop #24: Intersection of The Old Road and Live Oak Road

Use map locator to enter lat/long for this observation point.

29483 The Old Rd, Castaic, CA

91384, USA  
(34.4530556, -118.6163889)

**Record time at observation point**

19 Jan 2024 7:28 AM PST

**Record Wind Speed (mph)**

0

**Have the weather conditions changed since last recorded?**

No

**Are you experiencing any odors**

No

Stop #25: Intersection of Live Oak Road and Hidden Trail Road

**Use map locator to enter lat/long for this observation point.**

27662 Buckskin Dr, Castaic, CA  
91384, USA  
(34.4501688,  
-118.61797809999999)

**Record time at observation point**

19 Jan 2024 7:26 AM PST

**Record Wind Speed (mph)**

0.9

**Record Wind Direction**

NE

**Have the weather conditions changed since last recorded?**

No

**Are you experiencing any odors**

No

Stop #26: Intersection of Live Oak Elementary School at  
Saddleridge Way

**Use map locator to enter lat/long for this observation point.**

27710 Rangewood Rd, Castaic, CA  
91384, USA  
(34.450107599999996,  
-118.61922759999999)

**Record time at observation point**

19 Jan 2024 7:25 AM PST

**Record Wind Speed (mph)**

0.7

**Record Wind Direction**

NE

**Have the weather conditions changed since last recorded?**

No

**Are you experiencing any odors**

No

Stop #27: Intersection of Rangewood Road and Buckskin Drive

**Use map locator to enter lat/long for this observation point.**

29165 Saddleridge Way, Castaic,  
CA 91384, USA  
(34.4491454,

-118.62033539999999)

<b>Record time at observation point</b>	19 Jan 2024 7:23 AM PST
<b>Record Wind Speed (mph)</b>	0.4
<b>Record Wind Direction</b>	NE
<b>Have the weather conditions changed since last recorded?</b>	No
<b>Are you experiencing any odors</b>	No
Stop #28: Intersection of Quincy Street and Cambridge Avenue	1 flagged

**Use map locator to enter lat/long for this observation point.** 27803 Quincy St, Castaic, CA 91384, USA  
(34.453026699999995, -118.62002930000001)

<b>Record time at observation point</b>	19 Jan 2024 7:20 AM PST
<b>Record Wind Speed (mph)</b>	0
<b>Have the weather conditions changed since last recorded?</b>	No
<b>Are you experiencing any odors</b>	Yes
<b>Description of Odor</b>	Other
<b>Describe "Other" Odor</b>	Sweet odor
<b>Intensity of Odor</b>	1 - Very light odor detected
<b>Are any corrective actions needed?</b>	No

Stop #29: Intersection of Hasley Canyon Road and Commerce Center Drive (Santa Clarita Valley International School & Playmakers Preschool)

**Use map locator to enter lat/long for this observation point.** 28050 Hasley Canyon Rd, Castaic, CA 91384, USA  
(34.4509472, -118.6247111)

<b>Record time at observation point</b>	19 Jan 2024 7:16 AM PST
<b>Record Wind Speed (mph)</b>	0.7
<b>Record Wind Direction</b>	W
<b>Have the weather conditions changed since last recorded?</b>	No

**Are you experiencing any odors**

No

Stop #30: Intersection of Commerce Center Drive and Witherspoon Parkway

**Use map locator to enter lat/long for this observation point.**

Commerce Center Dr &  
Witherspoon Pky, California  
91355, USA  
(34.445074999999996,  
-118.62639800000001)

**Record time at observation point**

19 Jan 2024 7:14 AM PST

**Record Wind Speed (mph)**

0.7

**Record Wind Direction**

N

**Have the weather conditions changed since last recorded?**

No

**Are you experiencing any odors**

No

Stop #31: Intersection of Franklin Parkway and driveway leading to the United States Postal Service

**Use map locator to enter lat/long for this observation point.**

28000 Franklin Pkwy, Valencia, CA  
91355, USA  
(34.4352261,  
-118.62850189999997)

**Record time at observation point**

19 Jan 2024 7:10 AM PST

**Record Wind Speed (mph)**

2.5

**Record Wind Direction**

N

**Have the weather conditions changed since last recorded?**

No

**Are you experiencing any odors**

No

Stop #32: Intersection of Henry Mayo Drive and Cambridge View Drive, leading into the Valencia Travel Village RV Resort

**Use map locator to enter lat/long for this observation point.**

CA-126, Castaic, CA 91384, USA  
(34.4300457, -118.6245097)

**Record time at observation point**

19 Jan 2024 7:06 AM PST

**Record Wind Speed (mph)**

2.2

**Record Wind Direction**

NE



<b>Have the weather conditions changed since last recorded?</b>	No
<b>Are you experiencing any odors</b>	No
Odor Compliance with Stipulated Order for Abatement	
<b>At 3 or more stops have you recorded any Landfill Odor Intensity of 3 (3 - Moderate Odor) or higher?</b>	No

**Recorder Signature**



Julian Jenkins  
19 Jan 2024 8:29 AM PST

---

**Upon completion of this patrol, please check the box to trigger necessary notifications.**

---



# 4050 - Chiquita Odor Patrol Template

Complete

<b>Score</b>	3 / 3 (100%)	<b>Flagged items</b>	15	<b>Actions</b>	0
<b>Conducted on</b>	19 Jan 2024 7:47 PM PST				
<b>Prepared by</b>	Chiquita Landfill				
<b>If the name of the person conducting the Patrol does not appear above, please enter it here:</b>	Nicolas and Adrian				
<b>What type of patrol is this?</b>	Regular Patrol				
<b>Weather Conditions at the time of patrol.</b>	Partly Cloudy				
<b>Temperature at time of Patrol</b>	57°F Should be between -50°F to 125°F				
<b>I acknowledge that I have not visited the working face or other on-site areas where exposed trash or landfill odors such as, but not limited to landfill gas odors, refuse or refuse contaminated material odors, or landfill liquids/landfill leachate odors exist within four hours prior to conducting this odor surveillance.</b>	<input checked="" type="checkbox"/>				
<b>I acknowledge that I will assess each Patrol Stop while standing outside of the vehicle.</b>	<input checked="" type="checkbox"/>				

**Flagged items**

15 flagged

Odor Patrol Stops / Stop #2: Intersection of Chiquito Canyon Road and Lincoln Avenue

**Are you experiencing any odors**

Yes

Odor Patrol Stops / Stop #2: Intersection of Chiquito Canyon Road and Lincoln Avenue

**Intensity of Odor**

4 -Strong Odor

Odor Patrol Stops / Stop #3: Intersection of Lincoln Avenue and Jackson Street

**Are you experiencing any odors**

Yes

Odor Patrol Stops / Stop #3: Intersection of Lincoln Avenue and Jackson Street

**Intensity of Odor**

4 -Strong Odor

Odor Patrol Stops / Stop #5: Intersection of Lincoln Avenue and Harding Avenue

**Are you experiencing any odors**

Yes

Odor Patrol Stops / Stop #7: Intersection of San Martinez Road and Morningside Drive

**Are you experiencing any odors**

Yes

Odor Patrol Stops / Stop #7: Intersection of San Martinez Road and Morningside Drive

**Intensity of Odor**

3 - Moderate Odor

Odor Patrol Stops / Stop #8: Intersection of Lexington Drive and Morningside Drive

**Are you experiencing any odors**

Yes

Odor Patrol Stops / Stop #10: Intersection of San Martinez Road and Euclid Ave.

**Are you experiencing any odors**

Yes

Odor Patrol Stops / Stop #12: Intersection of Hunstock Street and Windsor Road

**Are you experiencing any odors**

Yes

Odor Patrol Stops / Stop #12: Intersection of Hunstock Street and Windsor Road

**Intensity of Odor**

3 - Moderate Odor

Odor Patrol Stops / Stop #30: Intersection of Commerce Center Drive and Witherspoon Parkway

**Are you experiencing any odors**

Yes

Odor Patrol Stops / Stop #30: Intersection of Commerce Center Drive and Witherspoon Parkway

**Intensity of Odor**

3 - Moderate Odor

Odor Patrol Stops / Stop #31: Intersection of Franklin Parkway and driveway leading to the United States Postal Service

**Are you experiencing any odors**

Yes

Odor Patrol Stops / Odor Compliance with Stipulated Order for Abatement

**At 3 or more stops have you recorded any Landfill Odor Intensity of 3 (3 - Moderate Odor) or higher?**

Yes

<b>Odor Patrol Stops</b>	15 flagged
Stop #1: Chiquito Canyon Road and Driveway leading to the LA County Fire's Del Valle Regional Training Center	
<b>Use map locator to enter lat/long for this observation point.</b>	28101 Chiquito Canyon Rd, Castaic, CA 91384, USA (34.4326843, -118.6590649)
<b>Record time at observation point</b>	19 Jan 2024 7:57 PM PST
<b>Record Wind Speed (mph)</b>	0.8
<b>Record Wind Direction</b>	SE
<b>Have the weather conditions changed since start of patrol?</b>	No
<b>Are you experiencing any odors</b>	No
Stop #2: Intersection of Chiquito Canyon Road and Lincoln Avenue	
<b>Use map locator to enter lat/long for this observation point.</b>	28464 Chiquito Canyon Rd, Castaic, CA 91384, USA (34.438305899999996, -118.65799469999999)
<b>Record time at observation point</b>	19 Jan 2024 7:58 PM PST
<b>Record Wind Speed (mph)</b>	.7
<b>Record Wind Direction</b>	SE
<b>Have the weather conditions changed since last recorded?</b>	No
<b>Are you experiencing any odors</b>	Yes
<b>Description of Odor</b>	Landfill Gas
<b>Intensity of Odor</b>	4 -Strong Odor
<b>Are any corrective actions needed?</b>	No
Stop #3: Intersection of Lincoln Avenue and Jackson Street	
<b>Use map locator to enter lat/long for this observation point.</b>	28543 Lincoln Ave, Castaic, CA 91384, USA (34.4395774, -118.6561263)
<b>Record time at observation point</b>	19 Jan 2024 8:00 PM PST

Record Wind Speed (mph)	.9
Record Wind Direction	W
Have the weather conditions changed since last recorded?	No
Are you experiencing any odors	Yes
Description of Odor	Landfill Gas
Intensity of Odor	4 -Strong Odor
Are any corrective actions needed?	No
Stop #4: Intersection of Buchanan Way and Chiquito Canyon Road	
Use map locator to enter lat/long for this observation point.	30015 Buchanan Way, Castaic, CA 91384, USA (34.4419938, -118.65772129999999)
Record time at observation point	19 Jan 2024 8:05 PM PST
Record Wind Speed (mph)	1.1
Record Wind Direction	E
Have the weather conditions changed since last recorded?	No
Are you experiencing any odors	No
Stop #5: Intersection of Lincoln Avenue and Harding Avenue	
Use map locator to enter lat/long for this observation point.	11629 Daleside Ave, Hawthorne, CA 90250, USA (34.443070999999996, -118.655496)
Record time at observation point	19 Jan 2024 8:03 PM PST
Record Wind Speed (mph)	.2
Record Wind Direction	SE
Have the weather conditions changed since last recorded?	No
Are you experiencing any odors	Yes
Description of Odor	Landfill Gas

<b>Intensity of Odor</b>	2 - Light odor detected
<b>Are any corrective actions needed?</b>	No
Stop #6: Intersection of Chiquito Canyon Road and San Martinez Road	
<b>Use map locator to enter lat/long for this observation point.</b>	San Martinez Rd & Chiquito Canyon Rd, Val Verde, CA 91384, USA (34.445074, -118.657935)
<b>Record time at observation point</b>	19 Jan 2024 8:07 PM PST
<b>Record Wind Speed (mph)</b>	.2
<b>Record Wind Direction</b>	E
<b>Have the weather conditions changed since last recorded?</b>	No
<b>Are you experiencing any odors</b>	No
Stop #7: Intersection of San Martinez Road and Morningside Drive	
<b>Use map locator to enter lat/long for this observation point.</b>	(34.44693, -118.6613513)
<b>Record time at observation point</b>	19 Jan 2024 8:08 PM PST
<b>Record Wind Speed (mph)</b>	.3
<b>Record Wind Direction</b>	N
<b>Have the weather conditions changed since last recorded?</b>	No
<b>Are you experiencing any odors</b>	Yes
<b>Description of Odor</b>	Other
<b>Describe "Other" Odor</b>	Smoke
<b>Intensity of Odor</b>	3 - Moderate Odor
<b>Are any corrective actions needed?</b>	No
Stop #8: Intersection of Lexington Drive and Morningside Drive	
<b>Use map locator to enter lat/long for this observation point.</b>	(34.4482581, -118.6609146)

Record time at observation point

19 Jan 2024 8:09 PM PST

Record Wind Speed (mph)

2.0

Record Wind Direction

N

Have the weather conditions changed since last recorded?

No

Are you experiencing any odors

Yes

Description of Odor

Other

Describe "Other" Odor

Smoke

Intensity of Odor

2 - Light odor detected

Are any corrective actions needed?

No

Stop #9: Intersection of Val Verde Road and Trellis Road

Use map locator to enter lat/long for this observation point.

(34.4479704, -118.6628874)

Record time at observation point

19 Jan 2024 8:11 PM PST

Record Wind Speed (mph)

.2

Record Wind Direction

S

Have the weather conditions changed since last recorded?

No

Are you experiencing any odors

No

Stop #10: Intersection of San Martinez Road and Euclid Ave.

1 flagged

Use map locator to enter lat/long for this observation point.

(34.447566, -118.6656605)

Record time at observation point

19 Jan 2024 8:13 PM PST

Record Wind Speed (mph)

1.1

Record Wind Direction

W

Have the weather conditions changed since last recorded?

No

Are you experiencing any odors

Yes

Description of Odor

Landfill Gas



<b>Intensity of Odor</b>	1 - Very light odor detected
<b>Are any corrective actions needed?</b>	No
Stop #11: Intersection of San Martinez Road and Keningston Road	
<b>Use map locator to enter lat/long for this observation point.</b>	30702 San Martinez Rd, Castaic, CA 91384, USA (34.4482384, -118.67111870000001)
<b>Record time at observation point</b>	19 Jan 2024 8:14 PM PST
<b>Record Wind Speed (mph)</b>	.7
<b>Record Wind Direction</b>	W
<b>Have the weather conditions changed since last recorded?</b>	No
<b>Are you experiencing any odors</b>	No
Stop #12: Intersection of Hunstock Street and Windsor Road	
<b>Use map locator to enter lat/long for this observation point.</b>	2 flagged (34.4459072, -118.649711)
<b>Record time at observation point</b>	19 Jan 2024 8:18 PM PST
<b>Record Wind Speed (mph)</b>	.4
<b>Record Wind Direction</b>	NE
<b>Have the weather conditions changed since last recorded?</b>	No
<b>Are you experiencing any odors</b>	Yes
<b>Description of Odor</b>	Landfill Gas
<b>Intensity of Odor</b>	3 - Moderate Odor
<b>Are any corrective actions needed?</b>	No
Stop #13: Intersection of Del Valle Road and Silver Street	
<b>Use map locator to enter lat/long for this observation point.</b>	(34.4484839, -118.6551854)
<b>Record time at observation point</b>	19 Jan 2024 8:21 PM PST
<b>Record Wind Speed</b>	.4

<b>Record Wind Direction</b>	SW
<b>Have the weather conditions changed since last recorded?</b>	No
<b>Are you experiencing any odors</b>	No
Stop #14: Intersection of Del Valle Road and Hasley Canyon Road	
<b>Use map locator to enter lat/long for this observation point.</b>	Del Valle Rd & Hasley Canyon Rd, California 91355, USA (34.456905, -118.64146400000001)
<b>Record time at observation point</b>	19 Jan 2024 8:24 PM PST
<b>Record Wind Speed (mph)</b>	1.3
<b>Record Wind Direction</b>	NE
<b>Have the weather conditions changed since last recorded?</b>	No
<b>Are you experiencing any odors</b>	No
Stop #15: Intersection of Hasley Canyon Road and Gibraltar Lane	
<b>Use map locator to enter lat/long for this observation point.</b>	(34.4561016, -118.6350401)
<b>Record time at observation point</b>	19 Jan 2024 8:26 PM PST
<b>Record Wind Speed (mph)</b>	.7
<b>Record Wind Direction</b>	NE
<b>Have the weather conditions changed since last recorded?</b>	No
<b>Are you experiencing any odors</b>	No
Stop #16: Intersection of Gibraltar Lane and Alton Way	
<b>Use map locator to enter lat/long for this observation point.</b>	28429 Gibraltar Ln, Castaic, CA 91384, USA (34.4547595, -118.63055109999999)
<b>Record time at observation point</b>	19 Jan 2024 8:28 PM PST
<b>Record Wind Speed (mph)</b>	0

Have the weather conditions changed since last recorded?	No
Are you experiencing any odors	No
Stop #17: Intersection of Castlebury Place and Picadilly Place	
Use map locator to enter lat/long for this observation point.	29706 Castlebury Pl, Castaic, CA 91384, USA (34.4531324, -118.62734499999999)
Record time at observation point	19 Jan 2024 8:29 PM PST
Record Wind Speed (mph)	.9
Record Wind Direction	N
Have the weather conditions changed since last recorded?	No
Are you experiencing any odors	No
Stop #18: Intersection of Gibraltar Lane and Springvale Lane	
Use map locator to enter lat/long for this observation point.	(34.4554659, -118.6277627)
Record time at observation point	19 Jan 2024 8:31 PM PST
Record Wind Speed (mph)	0
Have the weather conditions changed since last recorded?	No
Are you experiencing any odors	No
Stop #19: Intersection of Gibraltar Lane and Cambridge Avenue	
Use map locator to enter lat/long for this observation point.	29830 Cambridge Ave, Castaic, CA 91384, USA (34.458257599999996, -118.62650179999999)
Record time at observation point	19 Jan 2024 8:34 PM PST
Record Wind Speed (mph)	.4
Record Wind Direction	W
Have the weather conditions changed since last recorded?	No
Are you experiencing any odors	No

Stop #20: Intersection of Cambridge Avenue and Hasley Canyon Road

Use map locator to enter lat/long for this observation point.

29623 Cambridge Ave, Castaic, CA  
91384, USA  
(34.4552647, -118.6221716)

Record time at observation point

19 Jan 2024 8:35 PM PST

Record Wind Speed (mph)

.2

Record Wind Direction

SE

Have the weather conditions changed since last recorded?

No

Are you experiencing any odors

No

Stop #21: Intersection of The Old Road and Hillcrest Parkway

Use map locator to enter lat/long for this observation point.

27610 Iris Pl, Castaic, CA 91384,  
USA  
(34.470656, -118.6171576)

Record time at observation point

19 Jan 2024 8:40 PM PST

Record Wind Speed (mph)

0

Have the weather conditions changed since last recorded?

No

Are you experiencing any odors

No

Stop #22: Intersection of Hillcrest Parkway and Park Vista Drive at Castaic Elementary School

Use map locator to enter lat/long for this observation point.

28332 Foothill Rd, Castaic, CA  
91384, USA  
(34.471645699999996,  
-118.62989749999998)

Record time at observation point

19 Jan 2024 8:43 PM PST

Record Wind Speed (mph)

.9

Record Wind Direction

N

Have the weather conditions changed since last recorded?

No

Are you experiencing any odors

No

Stop #23: Intersection of Creekbed Road and Firebrand Drive

Use map locator to enter lat/long for this observation point.

27704 Firebrand Dr, Castaic, CA  
91384, USA  
(34.457861199999996,  
-118.61993810000001)

Record time at observation point

19 Jan 2024 8:36 PM PST

Record Wind Speed (mph)

0

Have the weather conditions changed since last recorded?

No

Are you experiencing any odors

No

Stop #24: Intersection of The Old Road and Live Oak Road

Use map locator to enter lat/long for this observation point.

27305 Live Oak Rd, Castaic, CA  
91384, USA  
(34.453375,  
-118.61646859999999)

Record time at observation point

19 Jan 2024 8:47 PM PST

Record Wind Speed (mph)

.9

Record Wind Direction

NE

Have the weather conditions changed since last recorded?

No

Are you experiencing any odors

No

Stop #25: Intersection of Live Oak Road and Hidden Trail Road

Use map locator to enter lat/long for this observation point.

27662 Buckskin Dr, Castaic, CA  
91384, USA  
(34.4501688,  
-118.61797809999999)

Record time at observation point

19 Jan 2024 8:48 PM PST

Record Wind Speed (mph)

0

Have the weather conditions changed since last recorded?

No

Are you experiencing any odors

No

Stop #26: Intersection of Live Oak Elementary School at  
Saddleridge Way

Use map locator to enter lat/long for this observation point.

27710 Rangewood Rd, Castaic, CA  
91384, USA  
(34.450107599999996,  
-118.61922759999999)

Record time at observation point

19 Jan 2024 8:50 PM PST

Record Wind Speed (mph)

.4

Record Wind Direction

SW

Have the weather conditions changed since last recorded?

No

Are you experiencing any odors

No

Stop #27: Intersection of Rangewood Road and Buckskin Drive

Use map locator to enter lat/long for this observation point.

29165 Saddleridge Way, Castaic,  
CA 91384, USA  
(34.4491454,  
-118.62033539999999)

Record time at observation point

19 Jan 2024 8:51 PM PST

Record Wind Speed (mph)

.4

Record Wind Direction

W

Have the weather conditions changed since last recorded?

No

Are you experiencing any odors

No

Stop #28: Intersection of Quincy Street and Cambridge Avenue

Use map locator to enter lat/long for this observation point.

27819 Quincy St, Castaic, CA  
91384, USA  
(34.452802999999996,  
-118.62043949999999)

Record time at observation point

19 Jan 2024 8:53 PM PST

Record Wind Speed (mph)

0

Have the weather conditions changed since last recorded?

No

Are you experiencing any odors

No

Stop #29: Intersection of Hasley Canyon Road and Commerce  
Center Drive (Santa Clarita Valley International School &  
Playmakers Preschool)

Use map locator to enter lat/long for this observation point.

27155-27101 Hasley Canyon Rd,  
Castaic, CA 91384, USA  
(34.4512692,  
-118.62551289999999)

Record time at observation point

19 Jan 2024 8:57 PM PST

Record Wind Speed (mph)

1.8

Record Wind Direction

SW

Have the weather conditions changed since last recorded?

No

Are you experiencing any odors

No

Stop #30: Intersection of Commerce Center Drive and Witherspoon Parkway

2 flagged

Use map locator to enter lat/long for this observation point.

Commerce Center Dr &  
Witherspoon Pky, California  
91384, USA  
(34.445912, -118.626105)

Record time at observation point

19 Jan 2024 8:57 PM PST

Record Wind Speed (mph)

1.6

Record Wind Direction

E

Have the weather conditions changed since last recorded?

No

Are you experiencing any odors

Yes

Description of Odor

Landfill Gas

Intensity of Odor

3 - Moderate Odor

Are any corrective actions needed?

No

Stop #31: Intersection of Franklin Parkway and driveway leading to the United States Postal Service

1 flagged

Use map locator to enter lat/long for this observation point.

28000 Franklin Pkwy, Valencia, CA  
91355, USA  
(34.434018, -118.6285176)

Record time at observation point

19 Jan 2024 8:58 PM PST

Record Wind Speed (mph)

.2

Record Wind Direction

SW

Have the weather conditions changed since last recorded?

No

Are you experiencing any odors

Yes

<b>Description of Odor</b>	Landfill Gas
<b>Intensity of Odor</b>	1 - Very light odor detected
<b>Are any corrective actions needed?</b>	No
Stop #32: Intersection of Henry Mayo Drive and Cambridge View Drive, leading into the Valencia Travel Village RV Resort	
<b>Use map locator to enter lat/long for this observation point.</b>	Cambridge View Dr, Valencia, CA 91355, USA (34.429409781549154, -118.62506300210953)
<b>Record time at observation point</b>	19 Jan 2024 9:02 PM PST
<b>Record Wind Speed (mph)</b>	2.2
<b>Record Wind Direction</b>	E
<b>Have the weather conditions changed since last recorded?</b>	No
<b>Are you experiencing any odors</b>	No
Odor Compliance with Stipulated Order for Abatement	1 flagged
<b>At 3 or more stops have you recorded any Landfill Odor Intensity of 3 (3 - Moderate Odor) or higher?</b>	Yes

By selecting Yes to the above question, the landfill operating staff will automatically be notified immediately via email of this response. Upon receiving such notification, Chiquita shall review and modify as appropriate fan placement, and conduct a visual inspection of the Reaction Area to assess, and address as needed, any cracks in the surface of the area.



**Recorder Signature**



nicolas and adrian  
19 Jan 2024 9:06 PM PST

---

**Upon completion of this patrol, please check the box to trigger necessary notifications.**

# 4050 - Chiquita Odor Patrol Template

Complete

Score	3 / 3 (100%)	Flagged items	1	Actions	0
-------	--------------	---------------	---	---------	---

Conducted on

20 Jan 2024 7:38 PM PST

Prepared by

Chiquita Landfill

If the name of the person conducting the Patrol does not appear above, please enter it here:

Adrian and Nicolas

What type of patrol is this?

Regular Patrol

Weather Conditions at the time of patrol.

Cloudy

Rain

Amount of Precipitation in past 24 hours (in.)

N/A

Temperature at time of Patrol

55°F  
Should be between -50°F to 125°F

I acknowledge that I have not visited the working face or other on-site areas where exposed trash or landfill odors such as, but not limited to landfill gas odors, refuse or refuse contaminated material odors, or landfill liquids/landfill leachate odors exist within four hours prior to conducting this odor surveillance.



I acknowledge that I will assess each Patrol Stop while standing outside of the vehicle.



**Flagged items**

1 flagged

Odor Patrol Stops / Stop #31: Intersection of Franklin Parkway and driveway leading to the United States Postal Service

**Are you experiencing any odors**

Yes

**Odor Patrol Stops**

1 flagged

Stop #1: Chiquito Canyon Road and Driveway leading to the LA County Fire's Del Valle Regional Training Center

**Use map locator to enter lat/long for this observation point.**28101 Chiquito Canyon Rd,  
Castaic, CA 91384, USA  
(34.4317609, -118.6589423)**Record time at observation point**

20 Jan 2024 7:42 PM PST

**Record Wind Speed (mph)**

.7

**Record Wind Direction**

S

**Have the weather conditions changed since start of patrol?**

No

**Are you experiencing any odors**

No

Stop #2: Intersection of Chiquito Canyon Road and Lincoln Avenue

**Use map locator to enter lat/long for this observation point.**28464 Chiquito Canyon Rd,  
Castaic, CA 91384, USA  
(34.438305899999996,  
-118.65799469999999)**Record time at observation point**

20 Jan 2024 7:44 PM PST

**Record Wind Speed (mph)**

0

**Have the weather conditions changed since last recorded?**

No

**Are you experiencing any odors**

No

Stop #3: Intersection of Lincoln Avenue and Jackson Street

**Use map locator to enter lat/long for this observation point.**28604 Lincoln Ave, Val Verde, CA  
91384, USA  
(34.439904, -118.655625)**Record time at observation point**

20 Jan 2024 7:45 PM PST

**Record Wind Speed (mph)**

0

**Have the weather conditions changed since last recorded?**

No

**Are you experiencing any odors**

No

Stop #4: Intersection of Buchanan Way and Chiquito Canyon

Road

Use map locator to enter lat/long for this observation point.

28703 Chiquito Canyon Rd,  
Castaic, CA 91384, USA  
(34.441859799999996,  
-118.6573111)

Record time at observation point

20 Jan 2024 7:47 PM PST

Record Wind Speed (mph)

.9

Record Wind Direction

N

Have the weather conditions changed since last recorded?

No

Are you experiencing any odors

No

Stop #5: Intersection of Lincoln Avenue and Harding Avenue

Use map locator to enter lat/long for this observation point.

11629 Daleside Ave, Hawthorne,  
CA 90250, USA  
(34.443070999999996,  
-118.655496)

Record time at observation point

20 Jan 2024 7:46 PM PST

Record Wind Speed (mph)

.9

Record Wind Direction

N

Have the weather conditions changed since last recorded?

No

Are you experiencing any odors

No

Stop #6: Intersection of Chiquito Canyon Road and San  
Martinez Road

Use map locator to enter lat/long for this observation point.

29037 San Martinez Rd, Castaic,  
CA 91384, USA  
(34.4449892,  
-118.65735669999998)

Record time at observation point

20 Jan 2024 7:49 PM PST

Record Wind Speed (mph)

0

Have the weather conditions changed since last recorded?

No

Are you experiencing any odors

No

Stop #7: Intersection of San Martinez Road and Morningside

Drive

**Use map locator to enter lat/long for this observation point.** (34.4468367, -118.6610122)

**Record time at observation point** 20 Jan 2024 7:50 PM PST

**Record Wind Speed (mph)** .9

**Record Wind Direction** N

**Have the weather conditions changed since last recorded?** No

**Are you experiencing any odors** No

Stop #8: Intersection of Lexington Drive and Morningside Drive

**Use map locator to enter lat/long for this observation point.** (34.4486156, -118.660418)

**Record time at observation point** 20 Jan 2024 7:51 PM PST

**Record Wind Speed (mph)** .2

**Record Wind Direction** N

**Have the weather conditions changed since last recorded?** No

**Are you experiencing any odors** No

Stop #9: Intersection of Val Verde Road and Trellis Road

**Use map locator to enter lat/long for this observation point.** (34.4482956, -118.6631336)

**Record time at observation point** 20 Jan 2024 7:52 PM PST

**Record Wind Speed (mph)** .9

**Record Wind Direction** N

**Have the weather conditions changed since last recorded?** No

**Are you experiencing any odors** No

Stop #10: Intersection of San Martinez Road and Euclid Ave.

**Use map locator to enter lat/long for this observation point.** (34.4477835, -118.6660558)

**Record time at observation point** 20 Jan 2024 7:54 PM PST

<b>Record Wind Speed (mph)</b>	.7
<b>Record Wind Direction</b>	W
<b>Have the weather conditions changed since last recorded?</b>	No
<b>Are you experiencing any odors</b>	No
Stop #11: Intersection of San Martinez Road and Keningston Road	
<b>Use map locator to enter lat/long for this observation point.</b>	30646 San Martinez Rd, Castaic, CA 91384, USA (34.4482237, -118.67070860000001)
<b>Record time at observation point</b>	20 Jan 2024 7:55 PM PST
<b>Record Wind Speed (mph)</b>	1.1
<b>Record Wind Direction</b>	W
<b>Have the weather conditions changed since last recorded?</b>	No
<b>Are you experiencing any odors</b>	No
Stop #12: Intersection of Hunstock Street and Windsor Road	
<b>Use map locator to enter lat/long for this observation point.</b>	(34.4457212, -118.6492297)
<b>Record time at observation point</b>	20 Jan 2024 7:59 PM PST
<b>Record Wind Speed (mph)</b>	.2
<b>Record Wind Direction</b>	N
<b>Have the weather conditions changed since last recorded?</b>	No
<b>Are you experiencing any odors</b>	No
Stop #13: Intersection of Del Valle Road and Silver Street	
<b>Use map locator to enter lat/long for this observation point.</b>	(34.4485542, -118.6550768)
<b>Record time at observation point</b>	20 Jan 2024 8:01 PM PST
<b>Record Wind Speed</b>	1.1
<b>Record Wind Direction</b>	NE

<b>Have the weather conditions changed since last recorded?</b>	No
<b>Are you experiencing any odors</b>	No
Stop #14: Intersection of Del Valle Road and Hasley Canyon Road	
<b>Use map locator to enter lat/long for this observation point.</b>	29007 Hasley Canyon Rd, Castaic, CA 91384, USA (34.45725, -118.6406063)
<b>Record time at observation point</b>	20 Jan 2024 8:04 PM PST
<b>Record Wind Speed (mph)</b>	1.1
<b>Record Wind Direction</b>	NE
<b>Have the weather conditions changed since last recorded?</b>	No
<b>Are you experiencing any odors</b>	No
Stop #15: Intersection of Hasley Canyon Road and Gibraltar Lane	
<b>Use map locator to enter lat/long for this observation point.</b>	(34.4552572, -118.6333671)
<b>Record time at observation point</b>	20 Jan 2024 8:05 PM PST
<b>Record Wind Speed (mph)</b>	.2
<b>Record Wind Direction</b>	NE
<b>Have the weather conditions changed since last recorded?</b>	No
<b>Are you experiencing any odors</b>	No
Stop #16: Intersection of Gibraltar Lane and Alton Way	
<b>Use map locator to enter lat/long for this observation point.</b>	28341 Alton Way, Castaic, CA 91384, USA (34.454834999999996, -118.62971519999999)
<b>Record time at observation point</b>	20 Jan 2024 8:06 PM PST
<b>Record Wind Speed (mph)</b>	.2
<b>Record Wind Direction</b>	SW
<b>Have the weather conditions changed since last recorded?</b>	No



Are you experiencing any odors

No

Stop #17: Intersection of Castlebury Place and Picadilly Place

Use map locator to enter lat/long for this observation point.

29724 Castlebury Pl, Castaic, CA  
91384, USA  
(34.4537429,  
-118.62736779999997)

Record time at observation point

20 Jan 2024 8:07 PM PST

Record Wind Speed (mph)

.2

Record Wind Direction

N

Have the weather conditions changed since last recorded?

No

Are you experiencing any odors

No

Stop #18: Intersection of Gibraltar Lane and Springvale Lane

Use map locator to enter lat/long for this observation point.

(34.45577, -118.6283337)

Record time at observation point

20 Jan 2024 8:09 PM PST

Record Wind Speed (mph)

.7

Record Wind Direction

S

Have the weather conditions changed since last recorded?

No

Are you experiencing any odors

No

Stop #19: Intersection of Gibraltar Lane and Cambridge Avenue

Use map locator to enter lat/long for this observation point.

29826 Cambridge Ave, Castaic, CA  
91384, USA  
(34.4580704, -118.6264562)

Record time at observation point

20 Jan 2024 8:10 PM PST

Record Wind Speed (mph)

.4

Record Wind Direction

N

Have the weather conditions changed since last recorded?

No

Are you experiencing any odors

No

Stop #20: Intersection of Cambridge Avenue and Hasley Canyon Road

29640 Cambridge Ave, Castaic, CA  
91384, USA  
(34.4558827,  
-118.62239950000001)

Use map locator to enter lat/long for this observation point.

Record time at observation point

20 Jan 2024 8:11 PM PST

Record Wind Speed (mph)

3.1

Record Wind Direction

SE

Have the weather conditions changed since last recorded?

No

Are you experiencing any odors

No

Stop #21: Intersection of The Old Road and Hillcrest Parkway

27602 Iris Pl, Castaic, CA 91384,  
USA  
(34.470634499999996,  
-118.6169297)

Use map locator to enter lat/long for this observation point.

Record time at observation point

20 Jan 2024 8:15 PM PST

Record Wind Speed (mph)

.2

Record Wind Direction

W

Have the weather conditions changed since last recorded?

No

Are you experiencing any odors

No

Stop #22: Intersection of Hillcrest Parkway and Park Vista Drive at Castaic Elementary School

28333 Foothill Rd, Castaic, CA  
91384, USA  
(34.4721086, -118.6298747)

Use map locator to enter lat/long for this observation point.

Record time at observation point

20 Jan 2024 8:17 PM PST

Record Wind Speed (mph)

2.5

Record Wind Direction

N

Have the weather conditions changed since last recorded?

No

Are you experiencing any odors

No

Stop #23: Intersection of Creekbed Road and Firebrand Drive

Use map locator to enter lat/long for this observation point.

27659 Firebrand Dr, Castaic, CA  
91384, USA  
(34.458084899999996,  
-118.6195279)

Record time at observation point

20 Jan 2024 8:12 PM PST

Record Wind Speed (mph)

.3

Record Wind Direction

SE

Have the weather conditions changed since last recorded?

No

Are you experiencing any odors

No

Stop #24: Intersection of The Old Road and Live Oak Road

Use map locator to enter lat/long for this observation point.

27305 Live Oak Rd, Castaic, CA  
91384, USA  
(34.453375,  
-118.61646859999999)

Record time at observation point

20 Jan 2024 8:29 PM PST

Record Wind Speed (mph)

.4

Record Wind Direction

N

Have the weather conditions changed since last recorded?

No

Are you experiencing any odors

No

Stop #25: Intersection of Live Oak Road and Hidden Trail Road

Use map locator to enter lat/long for this observation point.

27646 Buckskin Dr, Castaic, CA  
91384, USA  
(34.4505333,  
-118.61779569999999)

Record time at observation point

20 Jan 2024 8:30 PM PST

Record Wind Speed (mph)

3.1

Record Wind Direction

N

Have the weather conditions changed since last recorded?

No

Are you experiencing any odors

No

Stop #26: Intersection of Live Oak Elementary School at Saddleridge Way

Use map locator to enter lat/long for this observation point.

27710 Rangewood Rd, Castaic, CA  
91384, USA  
(34.450107599999996,  
-118.61922759999999)

Record time at observation point

20 Jan 2024 8:31 PM PST

Record Wind Speed (mph)

0

Have the weather conditions changed since last recorded?

No

Are you experiencing any odors

No

Stop #27: Intersection of Rangewood Road and Buckskin Drive

Use map locator to enter lat/long for this observation point.

29150 Rangewood Rd, Castaic, CA  
91384, USA  
(34.4488464,  
-118.61989249999999)

Record time at observation point

20 Jan 2024 8:32 PM PST

Record Wind Speed (mph)

1.1

Record Wind Direction

N

Have the weather conditions changed since last recorded?

No

Are you experiencing any odors

No

Stop #28: Intersection of Quincy Street and Cambridge Avenue

Use map locator to enter lat/long for this observation point.

27803 Quincy St, Castaic, CA  
91384, USA  
(34.453026699999995,  
-118.62002930000001)

Record time at observation point

20 Jan 2024 8:34 PM PST

Record Wind Speed (mph)

.4

Record Wind Direction

S

Have the weather conditions changed since last recorded?

No

Are you experiencing any odors

No

Stop #29: Intersection of Hasley Canyon Road and Commerce

Center Drive (Santa Clarita Valley International School & Playmakers Preschool)

Use map locator to enter lat/long for this observation point.

28040 Hasley Canyon Rd, Castaic,  
CA 91384, USA  
(34.451414799999995,  
-118.6245646)

Record time at observation point

20 Jan 2024 8:37 PM PST

Record Wind Speed (mph)

3.1

Record Wind Direction

N

Have the weather conditions changed since last recorded?

No

Are you experiencing any odors

No

Stop #30: Intersection of Commerce Center Drive and Witherspoon Parkway

Use map locator to enter lat/long for this observation point.

29011 Witherspoon Pkwy,  
Valencia, CA 91355, USA  
(34.445682,  
-118.62720999999999)

Record time at observation point

20 Jan 2024 8:38 PM PST

Record Wind Speed (mph)

.5

Record Wind Direction

S

Have the weather conditions changed since last recorded?

No

Are you experiencing any odors

No

Stop #31: Intersection of Franklin Parkway and driveway leading to the United States Postal Service

1 flagged

Use map locator to enter lat/long for this observation point.

28000 Franklin Pkwy, Valencia, CA  
91355, USA  
(34.434261, -118.6285043)

Record time at observation point

20 Jan 2024 8:40 PM PST

Record Wind Speed (mph)

1.1

Record Wind Direction

NW

Have the weather conditions changed since last recorded?

No

<b>Are you experiencing any odors</b>	Yes
<b>Description of Odor</b>	Landfill Gas
<b>Intensity of Odor</b>	2 - Light odor detected
<b>Are any corrective actions needed?</b>	
Stop #32: Intersection of Henry Mayo Drive and Cambridge View Drive, leading into the Valencia Travel Village RV Resort	
<b>Use map locator to enter lat/long for this observation point.</b>	(34.4266487, -118.638364)
<b>Record time at observation point</b>	20 Jan 2024 8:42 PM PST
<b>Record Wind Speed (mph)</b>	0
<b>Have the weather conditions changed since last recorded?</b>	No
<b>Are you experiencing any odors</b>	No
Odor Compliance with Stipulated Order for Abatement	
<b>At 3 or more stops have you recorded any Landfill Odor Intensity of 3 (3 - Moderate Odor) or higher?</b>	No

**Recorder Signature**



adrian mendoza  
20 Jan 2024 8:44 PM PST

---

**Upon completion of this patrol, please check the box to trigger necessary notifications.**

# 4050 - Chiquita Odor Patrol Template

Complete

<b>Score</b>	3 / 3 (100%)	<b>Flagged items</b>	12	<b>Actions</b>	0
<b>Conducted on</b>	20 Jan 2024 7:05 AM PST				
<b>Prepared by</b>	Chiquita Landfill				
<b>If the name of the person conducting the Patrol does not appear above, please enter it here:</b>	Julian Jenkins				
<b>What type of patrol is this?</b>	Regular Patrol				
<b>Weather Conditions at the time of patrol.</b>	Light rain				
	Cloudy		Rain		
<b>Amount of Precipitation in past 24 hours (in.)</b>	0.07				
<b>Temperature at time of Patrol</b>	54°F Should be between -50°F to 125°F				
<b>I acknowledge that I have not visited the working face or other on-site areas where exposed trash or landfill odors such as, but not limited to landfill gas odors, refuse or refuse contaminated material odors, or landfill liquids/landfill leachate odors exist within four hours prior to conducting this odor surveillance.</b>	<input checked="" type="checkbox"/>				
<b>I acknowledge that I will assess each Patrol Stop while standing outside of the vehicle.</b>	<input checked="" type="checkbox"/>				



**Flagged items**

12 flagged

Odor Patrol Stops / Stop #1: Chiquito Canyon Road and Driveway leading to the LA County Fire's Del Valle Regional Training Center

**Are you experiencing any odors**

Yes

Odor Patrol Stops / Stop #3: Intersection of Lincoln Avenue and Jackson Street

**Are you experiencing any odors**

Yes

Odor Patrol Stops / Stop #3: Intersection of Lincoln Avenue and Jackson Street

**Intensity of Odor**

3 - Moderate Odor

Odor Patrol Stops / Stop #6: Intersection of Chiquito Canyon Road and San Martinez Road

**Are you experiencing any odors**

Yes

Odor Patrol Stops / Stop #7: Intersection of San Martinez Road and Morningside Drive

**Are you experiencing any odors**

Yes

Odor Patrol Stops / Stop #9: Intersection of Val Verde Road and Trellis Road

**Are you experiencing any odors**

Yes

Odor Patrol Stops / Stop #10: Intersection of San Martinez Road and Euclid Ave.

**Are you experiencing any odors**

Yes

Odor Patrol Stops / Stop #10: Intersection of San Martinez Road and Euclid Ave.

**Intensity of Odor**

3 - Moderate Odor

Odor Patrol Stops / Stop #13: Intersection of Del Valle Road and Silver Street

**Are you experiencing any odors**

Yes

Odor Patrol Stops / Stop #19: Intersection of Gibraltar Lane and Cambridge Avenue

**Are you experiencing any odors**

Yes

Odor Patrol Stops / Stop #25: Intersection of Live Oak Road and Hidden Trail Road

**Are you experiencing any odors**

Yes

Odor Patrol Stops / Stop #32: Intersection of Henry Mayo Drive and Cambridge View Drive, leading into the Valencia Travel Village RV Resort

**Are you experiencing any odors**

Yes

<b>Odor Patrol Stops</b>	12 flagged
Stop #1: Chiquito Canyon Road and Driveway leading to the LA County Fire's Del Valle Regional Training Center	1 flagged
<b>Use map locator to enter lat/long for this observation point.</b>	28101 Chiquito Canyon Rd, Castaic, CA 91384, USA (34.4317609, -118.6589423)
<b>Record time at observation point</b>	20 Jan 2024 8:41 AM PST
<b>Record Wind Speed (mph)</b>	0.2
<b>Record Wind Direction</b>	S
<b>Have the weather conditions changed since start of patrol?</b>	No
<b>Are you experiencing any odors</b>	Yes
<b>Description of Odor</b>	Landfill Gas
<b>Intensity of Odor</b>	1 - Very light odor detected
<b>Are any corrective actions needed?</b>	
Stop #2: Intersection of Chiquito Canyon Road and Lincoln Avenue	
<b>Use map locator to enter lat/long for this observation point.</b>	28502 Chiquito Canyon Rd, Castaic, CA 91384, USA (34.4386473, -118.65790359999998)
<b>Record time at observation point</b>	20 Jan 2024 8:39 AM PST
<b>Record Wind Speed (mph)</b>	1.6
<b>Record Wind Direction</b>	S
<b>Have the weather conditions changed since last recorded?</b>	No
<b>Are you experiencing any odors</b>	No
Stop #3: Intersection of Lincoln Avenue and Jackson Street	2 flagged
<b>Use map locator to enter lat/long for this observation point.</b>	28543 Lincoln Ave, Castaic, CA 91384, USA (34.4395774, -118.6561263)
<b>Record time at observation point</b>	20 Jan 2024 8:37 AM PST

Record Wind Speed (mph)	1.1
Record Wind Direction	E
Have the weather conditions changed since last recorded?	No
Are you experiencing any odors	Yes
Description of Odor	Landfill Gas
Intensity of Odor	3 - Moderate Odor

**Are any corrective actions needed?**

Stop #4: Intersection of Buchanan Way and Chiquito Canyon Road

Use map locator to enter lat/long for this observation point.

28703 Chiquito Canyon Rd,  
Castaic, CA 91384, USA  
(34.441859799999996,  
-118.6573111)

Record time at observation point 20 Jan 2024 8:35 AM PST

Record Wind Speed (mph)	1.6
Record Wind Direction	NE
Have the weather conditions changed since last recorded?	No
Are you experiencing any odors	No

Stop #5: Intersection of Lincoln Avenue and Harding Avenue

Use map locator to enter lat/long for this observation point.

11629 Daleside Ave, Hawthorne,  
CA 90250, USA  
(34.443070999999996,  
-118.655496)

Record time at observation point 20 Jan 2024 8:32 AM PST

Record Wind Speed (mph)	2.0
Record Wind Direction	N
Have the weather conditions changed since last recorded?	No
Are you experiencing any odors	No

Stop #6: Intersection of Chiquito Canyon Road and San

1 flagged

Martinez Road

Use map locator to enter lat/long for this observation point.

30019 San Martinez Rd, Val Verde,  
CA 91384, USA  
(34.4454774,  
-118.65840490000001)

Record time at observation point

20 Jan 2024 8:30 AM PST

Record Wind Speed (mph)

0.9

Record Wind Direction

NW

Have the weather conditions changed since last recorded?

No

Are you experiencing any odors

Yes

Description of Odor

Other

Describe "Other" Odor

Burning plastic

Intensity of Odor

1 - Very light odor detected

Are any corrective actions needed?

No

Stop #7: Intersection of San Martinez Road and Morningside Drive

1 flagged

Use map locator to enter lat/long for this observation point.

(34.4463304, -118.6612665)

Record time at observation point

20 Jan 2024 8:28 AM PST

Record Wind Speed (mph)

1.3

Record Wind Direction

N

Have the weather conditions changed since last recorded?

No

Are you experiencing any odors

Yes

Description of Odor

Other

Describe "Other" Odor

Burning plastic

Intensity of Odor

1 - Very light odor detected

Are any corrective actions needed?

No

Stop #8: Intersection of Lexington Drive and Morningside Drive

Use map locator to enter lat/long for this observation point. (34.4483478, -118.6612926)

Record time at observation point 20 Jan 2024 8:25 AM PST

Record Wind Speed (mph) 0.2

Record Wind Direction NW

Have the weather conditions changed since last recorded? No

Are you experiencing any odors No

Stop #9: Intersection of Val Verde Road and Trellis Road 1 flagged

Use map locator to enter lat/long for this observation point. (34.4481596, -118.6628859)

Record time at observation point 20 Jan 2024 8:23 AM PST

Record Wind Speed (mph) 1.3

Record Wind Direction N

Have the weather conditions changed since last recorded? No

Are you experiencing any odors Yes

Description of Odor Other

Describe "Other" odor Minty odor

Intensity of Odor 1 - Very light odor detected

Are any corrective actions needed? No

Stop #10: Intersection of San Martinez Road and Euclid Ave. 2 flagged

Use map locator to enter lat/long for this observation point. (34.4477658, -118.6657033)

Record time at observation point 20 Jan 2024 8:18 AM PST

Record Wind Speed (mph) 0.9

Record Wind Direction NE

Have the weather conditions changed since last recorded? No

Are you experiencing any odors Yes

<b>Description of Odor</b>	Other
<b>Describe "Other" Odor</b>	Burning plastic
A resident near San Martinez and Morningside is maintaining a strong fire outdoors. Smoky along most of San Martinez Rd.	
<b>Intensity of Odor</b>	3 - Moderate Odor
<b>Are any corrective actions needed?</b>	No
Stop #11: Intersection of San Martinez Road and Keningston Road	
<b>Use map locator to enter lat/long for this observation point.</b>	30703 San Martinez Rd, Castaic, CA 91384, USA (34.448692199999996, -118.6712099)
<b>Record time at observation point</b>	20 Jan 2024 8:16 AM PST
<b>Record Wind Speed (mph)</b>	0
<b>Have the weather conditions changed since last recorded?</b>	No
<b>Are you experiencing any odors</b>	No
Stop #12: Intersection of Hunstock Street and Windsor Road	
<b>Use map locator to enter lat/long for this observation point.</b>	(34.4461145, -118.6493931)
<b>Record time at observation point</b>	20 Jan 2024 8:05 AM PST
<b>Record Wind Speed (mph)</b>	0.9
<b>Record Wind Direction</b>	NE
<b>Have the weather conditions changed since last recorded?</b>	No
<b>Are you experiencing any odors</b>	No
Stop #13: Intersection of Del Valle Road and Silver Street	
<b>Use map locator to enter lat/long for this observation point.</b>	(34.4481621, -118.655444)
<b>Record time at observation point</b>	20 Jan 2024 8:02 AM PST
<b>Record Wind Speed</b>	1.6
<b>Record Wind Direction</b>	N

Have the weather conditions changed since last recorded?	No
Are you experiencing any odors	Yes
Description of Odor	Other
Describe "Other" Odor	Burning wood
Intensity of Odor	1 - Very light odor detected
Are any corrective actions needed?	No
Stop #14: Intersection of Del Valle Road and Hasley Canyon Road	
Use map locator to enter lat/long for this observation point.	Del Valle Rd & Hasley Canyon Rd, California 91384, USA (34.456818999999996, -118.64180300000001)
Record time at observation point	20 Jan 2024 7:59 AM PST
Record Wind Speed (mph)	0.4
Record Wind Direction	SW
Have the weather conditions changed since last recorded?	No
Are you experiencing any odors	No
Stop #15: Intersection of Hasley Canyon Road and Gibraltar Lane	
Use map locator to enter lat/long for this observation point.	28575 Gibraltar Ln, Castaic, CA 91384, USA (34.4553965, -118.63352099999997)
Record time at observation point	20 Jan 2024 7:57 AM PST
Record Wind Speed (mph)	0.4
Record Wind Direction	NW
Have the weather conditions changed since last recorded?	No
Are you experiencing any odors	No
Stop #16: Intersection of Gibraltar Lane and Alton Way	

Use map locator to enter lat/long for this observation point.

28340 Alton Way, Castaic, CA  
91384, USA  
(34.4547214, -118.6302393)

Record time at observation point

20 Jan 2024 7:55 AM PST

Record Wind Speed (mph)

0.9

Record Wind Direction

S

Have the weather conditions changed since last recorded?

No

Are you experiencing any odors

No

Stop #17: Intersection of Castlebury Place and Picadilly Place

Use map locator to enter lat/long for this observation point.

28203 Picadilly Pl, Castaic, CA  
91384, USA  
(34.4539706,  
-118.62780079999999)

Record time at observation point

20 Jan 2024 7:53 AM PST

Record Wind Speed (mph)

1.1

Record Wind Direction

N

Have the weather conditions changed since last recorded?

No

Are you experiencing any odors

No

Stop #18: Intersection of Gibraltar Lane and Springvale Lane

Use map locator to enter lat/long for this observation point.

(34.4556989, -118.6286005)

Record time at observation point

20 Jan 2024 7:51 AM PST

Record Wind Speed (mph)

0.9

Record Wind Direction

N

Have the weather conditions changed since last recorded?

No

Are you experiencing any odors

No

Stop #19: Intersection of Gibraltar Lane and Cambridge Avenue

1 flagged

Use map locator to enter lat/long for this observation point.

28003 Gibraltar Ln, Castaic, CA  
91384, USA  
(34.4583288, -118.6270032)



Record time at observation point

20 Jan 2024 7:49 AM PST

Record Wind Speed (mph)

0.4

Record Wind Direction

N

Have the weather conditions changed since last recorded?

No

Are you experiencing any odors

Yes

Description of Odor

Other

Describe "Other" Odor

Scented candle

Intensity of Odor

1 - Very light odor detected

Are any corrective actions needed?

No

Stop #20: Intersection of Cambridge Avenue and Hasley Canyon Road

Use map locator to enter lat/long for this observation point.

29619 Newport Pl, Castaic, CA  
91384, USA  
(34.454428199999995,  
-118.62139669999998)

Record time at observation point

20 Jan 2024 7:24 AM PST

Record Wind Speed (mph)

1.3

Record Wind Direction

W

Have the weather conditions changed since last recorded?

No

Are you experiencing any odors

No

Stop #21: Intersection of The Old Road and Hillcrest Parkway

Use map locator to enter lat/long for this observation point.

30301 Marigold Cir, Castaic, CA  
91384, USA  
(34.4699479, -118.6171231)

Record time at observation point

20 Jan 2024 7:42 AM PST

Record Wind Speed (mph)

1.3

Record Wind Direction

W

Have the weather conditions changed since last recorded?

No

<b>Are you experiencing any odors</b>	No
Stop #22: Intersection of Hillcrest Parkway and Park Vista Drive at Castaic Elementary School	
<b>Use map locator to enter lat/long for this observation point.</b>	28332 Foothill Rd, Castaic, CA 91384, USA (34.471645699999996, -118.62989749999998)
<b>Record time at observation point</b>	20 Jan 2024 7:39 AM PST
<b>Record Wind Speed (mph)</b>	0.2
<b>Record Wind Direction</b>	NW
<b>Have the weather conditions changed since last recorded?</b>	No
<b>Are you experiencing any odors</b>	No
Stop #23: Intersection of Creekbed Road and Firebrand Drive	
<b>Use map locator to enter lat/long for this observation point.</b>	27704 Firebrand Dr, Castaic, CA 91384, USA (34.457861199999996, -118.61993810000001)
<b>Record time at observation point</b>	20 Jan 2024 7:46 AM PST
<b>Record Wind Speed (mph)</b>	0.7
<b>Record Wind Direction</b>	W
<b>Have the weather conditions changed since last recorded?</b>	No
<b>Are you experiencing any odors</b>	No
Stop #24: Intersection of The Old Road and Live Oak Road	
<b>Use map locator to enter lat/long for this observation point.</b>	29491 The Old Rd, Castaic, CA 91384, USA (34.452941599999996, -118.6164008)
<b>Record time at observation point</b>	20 Jan 2024 7:33 AM PST
<b>Record Wind Speed (mph)</b>	1.3
<b>Record Wind Direction</b>	NE
<b>Have the weather conditions changed since last recorded?</b>	No

<b>Are you experiencing any odors</b>	No
Stop #25: Intersection of Live Oak Road and Hidden Trail Road	1 flagged
<b>Use map locator to enter lat/long for this observation point.</b>	27646 Buckskin Dr, Castaic, CA 91384, USA (34.4505333, -118.61779569999999)
<b>Record time at observation point</b>	20 Jan 2024 7:32 AM PST
<b>Record Wind Speed (mph)</b>	0
<b>Have the weather conditions changed since last recorded?</b>	No
<b>Are you experiencing any odors</b>	Yes
<b>Description of Odor</b>	Other
<b>Describe "Other" Odor</b>	Incense
<b>Intensity of Odor</b>	1 - Very light odor detected
<b>Are any corrective actions needed?</b>	No
Stop #26: Intersection of Live Oak Elementary School at Saddleridge Way	
<b>Use map locator to enter lat/long for this observation point.</b>	27710 Rangewood Rd, Castaic, CA 91384, USA (34.450107599999996, -118.61922759999999)
<b>Record time at observation point</b>	20 Jan 2024 7:30 AM PST
<b>Record Wind Speed (mph)</b>	0.4
<b>Record Wind Direction</b>	NE
<b>Have the weather conditions changed since last recorded?</b>	No
<b>Are you experiencing any odors</b>	No
Stop #27: Intersection of Rangewood Road and Buckskin Drive	
<b>Use map locator to enter lat/long for this observation point.</b>	29165 Saddleridge Way, Castaic, CA 91384, USA (34.4491454, -118.62033539999999)
<b>Record time at observation point</b>	20 Jan 2024 7:29 AM PST

<b>Record Wind Speed (mph)</b>	0
<b>Have the weather conditions changed since last recorded?</b>	No
<b>Are you experiencing any odors</b>	No
Stop #28: Intersection of Quincy Street and Cambridge Avenue	
<b>Use map locator to enter lat/long for this observation point.</b>	27803 Quincy St, Castaic, CA 91384, USA (34.453026699999995, -118.62002930000001)
<b>Record time at observation point</b>	20 Jan 2024 7:26 AM PST
<b>Record Wind Speed (mph)</b>	0.2
<b>Record Wind Direction</b>	SW
<b>Have the weather conditions changed since last recorded?</b>	No
<b>Are you experiencing any odors</b>	No
Stop #29: Intersection of Hasley Canyon Road and Commerce Center Drive (Santa Clarita Valley International School & Playmakers Preschool)	
<b>Use map locator to enter lat/long for this observation point.</b>	28040 Hasley Canyon Rd, Castaic, CA 91384, USA (34.451452499999995, -118.62454359999998)
<b>Record time at observation point</b>	20 Jan 2024 7:22 AM PST
<b>Record Wind Speed (mph)</b>	0
<b>Have the weather conditions changed since last recorded?</b>	No
<b>Are you experiencing any odors</b>	No
Stop #30: Intersection of Commerce Center Drive and Witherspoon Parkway	
<b>Use map locator to enter lat/long for this observation point.</b>	28104 Witherspoon Pkwy, Valencia, CA 91355, USA (34.444427, -118.6273881)
<b>Record time at observation point</b>	20 Jan 2024 7:20 AM PST
<b>Record Wind Speed (mph)</b>	0

<b>Have the weather conditions changed since last recorded?</b>	No
<b>Are you experiencing any odors</b>	No
Stop #31: Intersection of Franklin Parkway and driveway leading to the United States Postal Service	
<b>Use map locator to enter lat/long for this observation point.</b>	28000 Franklin Pkwy, Valencia, CA 91355, USA (34.4352261, -118.62850189999997)
<b>Record time at observation point</b>	20 Jan 2024 7:16 AM PST
<b>Record Wind Speed (mph)</b>	0.9
<b>Record Wind Direction</b>	SE
<b>Have the weather conditions changed since last recorded?</b>	No
<b>Are you experiencing any odors</b>	No
Stop #32: Intersection of Henry Mayo Drive and Cambridge View Drive, leading into the Valencia Travel Village RV Resort	
<b>Use map locator to enter lat/long for this observation point.</b>	CA-126, Castaic, CA 91384, USA (34.4300457, -118.6245097)
<b>Record time at observation point</b>	20 Jan 2024 7:12 AM PST
<b>Record Wind Speed (mph)</b>	0.9
<b>Record Wind Direction</b>	N
<b>Have the weather conditions changed since last recorded?</b>	No
<b>Are you experiencing any odors</b>	Yes
<b>Description of Odor</b>	Other
<b>Describe "Other" Odor</b>	Septic tank
<b>Intensity of Odor</b>	2 - Light odor detected
<b>Are any corrective actions needed?</b>	No
Odor Compliance with Stipulated Order for Abatement	
<b>At 3 or more stops have you recorded any Landfill Odor Intensity of 3 (3 - Moderate Odor) or higher?</b>	No

**Recorder Signature**



Julian Jenkins  
20 Jan 2024 8:42 AM PST

---

**Upon completion of this patrol, please check the box to trigger necessary notifications.**

---



# 4050 - Chiquita Odor Patrol Template

Complete

<b>Score</b>	3 / 3 (100%)	<b>Flagged items</b>	10	<b>Actions</b>	0
<b>Conducted on</b>	22 Jan 2024 8:48 AM PST				
<b>Prepared by</b>	Chiquita Landfill				
<b>If the name of the person conducting the Patrol does not appear above, please enter it here:</b>	Julian Jenkins				
<b>What type of patrol is this?</b>	Regular Patrol				
<b>Weather Conditions at the time of patrol.</b>	Cloudy Rain				
<b>Amount of Precipitation in past 24 hours (in.)</b>	0.26				
<b>Temperature at time of Patrol</b>	55°F Should be between -50°F to 125°F				
<b>I acknowledge that I have not visited the working face or other on-site areas where exposed trash or landfill odors such as, but not limited to landfill gas odors, refuse or refuse contaminated material odors, or landfill liquids/landfill leachate odors exist within four hours prior to conducting this odor surveillance.</b>	<input checked="" type="checkbox"/>				
<b>I acknowledge that I will assess each Patrol Stop while standing outside of the vehicle.</b>	<input checked="" type="checkbox"/>				

**Flagged items**

10 flagged

Odor Patrol Stops / Stop #1: Chiquito Canyon Road and Driveway leading to the LA County Fire's Del Valle Regional Training Center

**Are you experiencing any odors**

Yes

Odor Patrol Stops / Stop #1: Chiquito Canyon Road and Driveway leading to the LA County Fire's Del Valle Regional Training Center

**Intensity of Odor**

3 - Moderate Odor

Odor Patrol Stops / Stop #2: Intersection of Chiquito Canyon Road and Lincoln Avenue

**Are you experiencing any odors**

Yes

Odor Patrol Stops / Stop #2: Intersection of Chiquito Canyon Road and Lincoln Avenue

**Intensity of Odor**

3 - Moderate Odor

Odor Patrol Stops / Stop #8: Intersection of Lexington Drive and Morningside Drive

**Are you experiencing any odors**

Yes

Odor Patrol Stops / Stop #12: Intersection of Hunstock Street and Windsor Road

**Are you experiencing any odors**

Yes

Odor Patrol Stops / Stop #17: Intersection of Castlebury Place and Picadilly Place

**Are you experiencing any odors**

Yes

Odor Patrol Stops / Stop #23: Intersection of Creekbed Road and Firebrand Drive

**Are you experiencing any odors**

Yes

Odor Patrol Stops / Stop #24: Intersection of The Old Road and Live Oak Road

**Are you experiencing any odors**

Yes

Odor Patrol Stops / Stop #29: Intersection of Hasley Canyon Road and Commerce Center Drive (Santa Clarita Valley International School & Playmakers Preschool)

**Are you experiencing any odors**

Yes



<b>Odor Patrol Stops</b>	10 flagged		
Stop #1: Chiquito Canyon Road and Driveway leading to the LA County Fire's Del Valle Regional Training Center	2 flagged		
<b>Use map locator to enter lat/long for this observation point.</b>	28101 Chiquito Canyon Rd, Castaic, CA 91384, USA (34.4317609, -118.6589423)		
<b>Record time at observation point</b>	22 Jan 2024 10:48 AM PST		
<b>Record Wind Speed (mph)</b>	1.3		
<b>Record Wind Direction</b>	E		
<b>Have the weather conditions changed since start of patrol?</b>	No		
<b>Are you experiencing any odors</b>	Yes		
<b>Description of Odor</b>	<table border="1"> <tr> <td>Landfill Gas</td> <td>Landfill Chemical</td> </tr> </table>	Landfill Gas	Landfill Chemical
Landfill Gas	Landfill Chemical		
<b>Intensity of Odor</b>	3 - Moderate Odor		
<b>Are any corrective actions needed?</b>			
Stop #2: Intersection of Chiquito Canyon Road and Lincoln Avenue	2 flagged		
<b>Use map locator to enter lat/long for this observation point.</b>	28465 Chiquito Canyon Rd, Castaic, CA 91384, USA (34.4384167, -118.658496)		
<b>Record time at observation point</b>	22 Jan 2024 10:45 AM PST		
<b>Record Wind Speed (mph)</b>	0.9		
<b>Record Wind Direction</b>	S		
<b>Have the weather conditions changed since last recorded?</b>	No		
<b>Are you experiencing any odors</b>	Yes		
<b>Description of Odor</b>	Landfill Gas		
<b>Intensity of Odor</b>	3 - Moderate Odor		
<b>Are any corrective actions needed?</b>			

Stop #3: Intersection of Lincoln Avenue and Jackson Street

Use map locator to enter lat/long for this observation point. (34.4397081, -118.6559773)

Record time at observation point 22 Jan 2024 10:43 AM PST

Record Wind Speed (mph) 2.0

Record Wind Direction NE

Have the weather conditions changed since last recorded? No

Are you experiencing any odors No

Stop #4: Intersection of Buchanan Way and Chiquito Canyon Road

Use map locator to enter lat/long for this observation point. (34.441638, -118.6570893)

Record time at observation point 22 Jan 2024 10:40 AM PST

Record Wind Speed (mph) 2.0

Record Wind Direction NE

Have the weather conditions changed since last recorded? No

Are you experiencing any odors No

Stop #5: Intersection of Lincoln Avenue and Harding Avenue

Use map locator to enter lat/long for this observation point. (34.443446, -118.6558662)

Record time at observation point 22 Jan 2024 10:38 AM PST

Record Wind Speed (mph) 4.7

Record Wind Direction E

Have the weather conditions changed since last recorded? No

Are you experiencing any odors No

Stop #6: Intersection of Chiquito Canyon Road and San Martinez Road

Use map locator to enter lat/long for this observation point.

30016 San Martinez Rd, Castaic,  
CA 91384, USA  
(34.445077999999995,

-118.65843029999999)

<b>Record time at observation point</b>	22 Jan 2024 10:29 AM PST
<b>Record Wind Speed (mph)</b>	4.2
<b>Record Wind Direction</b>	E
<b>Have the weather conditions changed since last recorded?</b>	No
<b>Are you experiencing any odors</b>	No
Stop #7: Intersection of San Martinez Road and Morningside Drive	
<b>Use map locator to enter lat/long for this observation point.</b>	(34.4462761, -118.6612596)
<b>Record time at observation point</b>	22 Jan 2024 10:27 AM PST
<b>Record Wind Speed (mph)</b>	3.3
<b>Record Wind Direction</b>	NE
<b>Have the weather conditions changed since last recorded?</b>	No
<b>Are you experiencing any odors</b>	No
Stop #8: Intersection of Lexington Drive and Morningside Drive	
<b>Use map locator to enter lat/long for this observation point.</b>	29043 Morningside Dr, Castaic, CA 91384, USA (34.4482856, -118.6609568)
<b>Record time at observation point</b>	22 Jan 2024 10:24 AM PST
<b>Record Wind Speed (mph)</b>	0.7
<b>Record Wind Direction</b>	NW
<b>Have the weather conditions changed since last recorded?</b>	No
<b>Are you experiencing any odors</b>	Yes
<b>Description of Odor</b>	Other
<b>Describe "Other" Odor</b>	Musty odor
<b>Intensity of Odor</b>	1 - Very light odor detected

**Are any corrective actions needed?**

No

Stop #9: Intersection of Val Verde Road and Trellis Road

**Use map locator to enter lat/long for this observation point.**

29055 Val Verde Rd, Castaic, CA  
91384, USA  
(34.4486606,  
-118.66291629999999)

**Record time at observation point**

22 Jan 2024 10:22 AM PST

**Record Wind Speed (mph)**

1.8

**Record Wind Direction**

N

**Have the weather conditions changed since last recorded?**

No

**Are you experiencing any odors**

No

Stop #10: Intersection of San Martinez Road and Euclid Ave.

**Use map locator to enter lat/long for this observation point.**

(34.4474995, -118.6665099)

**Record time at observation point**

22 Jan 2024 10:20 AM PST

**Record Wind Speed (mph)**

3.3

**Record Wind Direction**

E

**Have the weather conditions changed since last recorded?**

No

**Are you experiencing any odors**

No

Stop #11: Intersection of San Martinez Road and Keningston Road

**Use map locator to enter lat/long for this observation point.**

30646 San Martinez Rd, Castaic,  
CA 91384, USA  
(34.4482237,  
-118.67070860000001)

**Record time at observation point**

22 Jan 2024 10:18 AM PST

**Record Wind Speed (mph)**

2.5

**Record Wind Direction**

NE

**Have the weather conditions changed since last recorded?**

No

**Are you experiencing any odors**

No

Stop #12: Intersection of Hunstock Street and Windsor Road	1 flagged
<b>Use map locator to enter lat/long for this observation point.</b>	(34.4457462, -118.6497173)
<b>Record time at observation point</b>	22 Jan 2024 10:32 AM PST
<b>Record Wind Speed (mph)</b>	3.8
<b>Record Wind Direction</b>	NE
<b>Have the weather conditions changed since last recorded?</b>	No
<b>Are you experiencing any odors</b>	Yes
<b>Description of Odor</b>	Other
<b>Describe "Other" Odor</b>	Broccoli
<b>Intensity of Odor</b>	2 - Light odor detected
<b>Are any corrective actions needed?</b>	No

Stop #13: Intersection of Del Valle Road and Silver Street	
<b>Use map locator to enter lat/long for this observation point.</b>	29098 Del Valle Rd, Val Verde, CA 91384, USA (34.4481162, -118.65554530000001)
<b>Record time at observation point</b>	22 Jan 2024 10:13 AM PST
<b>Record Wind Speed</b>	4.9
<b>Record Wind Direction</b>	NE
<b>Have the weather conditions changed since last recorded?</b>	No
<b>Are you experiencing any odors</b>	No

Stop #14: Intersection of Del Valle Road and Hasley Canyon Road	
<b>Use map locator to enter lat/long for this observation point.</b>	Del Valle Rd & Hasley Canyon Rd, California 91384, USA (34.456818999999996, -118.64180300000001)
<b>Record time at observation point</b>	22 Jan 2024 10:10 AM PST
<b>Record Wind Speed (mph)</b>	5.8

<b>Record Wind Direction</b>	E
<b>Have the weather conditions changed since last recorded?</b>	No
<b>Are you experiencing any odors</b>	No
Stop #15: Intersection of Hasley Canyon Road and Gibraltar Lane	
<b>Use map locator to enter lat/long for this observation point.</b>	28579 Gibraltar Ln, Castaic, CA 91384, USA (34.4551702, -118.63360240000002)
<b>Record time at observation point</b>	22 Jan 2024 10:07 AM PST
<b>Record Wind Speed (mph)</b>	3.8
<b>Record Wind Direction</b>	NE
<b>Have the weather conditions changed since last recorded?</b>	No
<b>Are you experiencing any odors</b>	No
Stop #16: Intersection of Gibraltar Lane and Alton Way	
<b>Use map locator to enter lat/long for this observation point.</b>	(34.4549492, -118.6300379)
<b>Record time at observation point</b>	22 Jan 2024 10:05 AM PST
<b>Record Wind Speed (mph)</b>	4.2
<b>Record Wind Direction</b>	E
<b>Have the weather conditions changed since last recorded?</b>	No
<b>Are you experiencing any odors</b>	No
Stop #17: Intersection of Castlebury Place and Picadilly Place	
<b>Use map locator to enter lat/long for this observation point.</b>	1 flagged 28203 Picadilly Pl, Castaic, CA 91384, USA (34.4539706, -118.62780079999999)
<b>Record time at observation point</b>	22 Jan 2024 10:02 AM PST
<b>Record Wind Speed (mph)</b>	3.8
<b>Record Wind Direction</b>	E

Have the weather conditions changed since last recorded?	No
Are you experiencing any odors	Yes
Description of Odor	Other
Describe "Other" Odor	Laundry detergent
Intensity of Odor	1 - Very light odor detected
Are any corrective actions needed?	No
Stop #18: Intersection of Gibraltar Lane and Springvale Lane	
Use map locator to enter lat/long for this observation point.	(34.4557035, -118.6283885)
Record time at observation point	22 Jan 2024 10:00 AM PST
Record Wind Speed (mph)	0.9
Record Wind Direction	SE
Have the weather conditions changed since last recorded?	No
Are you experiencing any odors	No
Stop #19: Intersection of Gibraltar Lane and Cambridge Avenue	
Use map locator to enter lat/long for this observation point.	29836 Cambridge Ave, Castaic, CA 91384, USA (34.4584051, -118.6265474)
Record time at observation point	22 Jan 2024 9:57 AM PST
Record Wind Speed (mph)	1.3
Record Wind Direction	SE
Have the weather conditions changed since last recorded?	No
Are you experiencing any odors	No
Stop #20: Intersection of Cambridge Avenue and Hasley Canyon Road	
Use map locator to enter lat/long for this observation point.	27767 Wakefield Rd, Castaic, CA 91384, USA (34.4545625, -118.620713)

Record time at observation point

22 Jan 2024 9:26 AM PST

Record Wind Speed (mph)

2.0

Record Wind Direction

S

Have the weather conditions changed since last recorded?

No

Are you experiencing any odors

No

Stop #21: Intersection of The Old Road and Hillcrest Parkway

Use map locator to enter lat/long for this observation point.

The Old Rd & Hillcrest Pky,  
California 91384, USA  
(34.470033,  
-118.61671299999998)

Record time at observation point

22 Jan 2024 9:50 AM PST

Record Wind Speed (mph)

4.9

Record Wind Direction

S

Have the weather conditions changed since last recorded?

No

Are you experiencing any odors

No

Stop #22: Intersection of Hillcrest Parkway and Park Vista Drive  
at Castaic Elementary School

Use map locator to enter lat/long for this observation point.

28332 Foothill Rd, Castaic, CA  
91384, USA  
(34.471645699999996,  
-118.62989749999998)

Record time at observation point

22 Jan 2024 9:42 AM PST

Record Wind Speed (mph)

1.3

Record Wind Direction

N

Have the weather conditions changed since last recorded?

No

Are you experiencing any odors

No

Stop #23: Intersection of Creekbed Road and Firebrand Drive

1 flagged

Use map locator to enter lat/long for this observation point.

27704 Firebrand Dr, Castaic, CA  
91384, USA  
(34.457861199999996,  
-118.61993810000001)



Record time at observation point

22 Jan 2024 9:53 AM PST

Record Wind Speed (mph)

3.1

Record Wind Direction

S

Have the weather conditions changed since last recorded?

No

Are you experiencing any odors

Yes

Description of Odor

Other

Describe "Other" Odor

Dryer sheets and food

Intensity of Odor

1 - Very light odor detected

Are any corrective actions needed?

No

Stop #24: Intersection of The Old Road and Live Oak Road

1 flagged

Use map locator to enter lat/long for this observation point.

29491 The Old Rd, Castaic, CA  
91384, USA  
(34.452941599999996,  
-118.6164008)

Record time at observation point

22 Jan 2024 9:37 AM PST

Record Wind Speed (mph)

0.2

Record Wind Direction

S

Have the weather conditions changed since last recorded?

No

Are you experiencing any odors

Yes

Description of Odor

Other

Describe "Other" Odor

Food

Intensity of Odor

1 - Very light odor detected

Are any corrective actions needed?

No

Stop #25: Intersection of Live Oak Road and Hidden Trail Road

Use map locator to enter lat/long for this observation point.

27662 Buckskin Dr, Castaic, CA  
91384, USA  
(34.4501688,  
-118.61797809999999)

Record time at observation point

22 Jan 2024 9:34 AM PST

Record Wind Speed (mph)

3.1

Record Wind Direction

S

Have the weather conditions changed since last recorded?

No

Are you experiencing any odors

No

Stop #26: Intersection of Live Oak Elementary School at Saddleridge Way

Use map locator to enter lat/long for this observation point.

27720 Saddleridge Way, Castaic,  
CA 91384, USA  
(34.44987700000001,  
-118.6194367)

Record time at observation point

22 Jan 2024 9:33 AM PST

Record Wind Speed (mph)

0

Have the weather conditions changed since last recorded?

No

Are you experiencing any odors

No

Stop #27: Intersection of Rangewood Road and Buckskin Drive

Use map locator to enter lat/long for this observation point.

29161 Rangewood Rd, Castaic, CA  
91384, USA  
(34.4489855,  
-118.62043949999999)

Record time at observation point

22 Jan 2024 9:31 AM PST

Record Wind Speed (mph)

1.8

Record Wind Direction

E

Have the weather conditions changed since last recorded?

No

Are you experiencing any odors

No

Stop #28: Intersection of Quincy Street and Cambridge Avenue

Use map locator to enter lat/long for this observation point.

27803 Quincy St, Castaic, CA  
91384, USA  
(34.453026699999995,  
-118.62002930000001)

Record time at observation point

22 Jan 2024 9:28 AM PST

<b>Record Wind Speed (mph)</b>	2.2
<b>Record Wind Direction</b>	E
<b>Have the weather conditions changed since last recorded?</b>	No
<b>Are you experiencing any odors</b>	No
Stop #29: Intersection of Hasley Canyon Road and Commerce Center Drive (Santa Clarita Valley International School & Playmakers Preschool)	1 flagged
<b>Use map locator to enter lat/long for this observation point.</b>	28050 Hasley Canyon Rd, Castaic, CA 91384, USA (34.4509658, -118.6246102)
<b>Record time at observation point</b>	22 Jan 2024 9:24 AM PST
<b>Record Wind Speed (mph)</b>	0.4
<b>Record Wind Direction</b>	S
<b>Have the weather conditions changed since last recorded?</b>	No
<b>Are you experiencing any odors</b>	Yes
<b>Description of Odor</b>	Other
<b>Describe "Other" Odor</b>	Burning wood
<b>Intensity of Odor</b>	1 - Very light odor detected
<b>Are any corrective actions needed?</b>	No
Stop #30: Intersection of Commerce Center Drive and Witherspoon Parkway	
<b>Use map locator to enter lat/long for this observation point.</b>	Commerce Center Dr & Witherspoon Pky, California 91355, USA (34.445074999999996, -118.62639800000001)
<b>Record time at observation point</b>	22 Jan 2024 9:21 AM PST
<b>Record Wind Speed (mph)</b>	1.3
<b>Record Wind Direction</b>	SE
<b>Have the weather conditions changed since last recorded?</b>	No

<b>Are you experiencing any odors</b>	No
Stop #31: Intersection of Franklin Parkway and driveway leading to the United States Postal Service	
<b>Use map locator to enter lat/long for this observation point.</b>	28000 Franklin Pkwy, Valencia, CA 91355, USA (34.4352261, -118.62850189999997)
<b>Record time at observation point</b>	22 Jan 2024 9:18 AM PST
<b>Record Wind Speed (mph)</b>	1.8
<b>Record Wind Direction</b>	SW
<b>Have the weather conditions changed since last recorded?</b>	No
<b>Are you experiencing any odors</b>	No
Stop #32: Intersection of Henry Mayo Drive and Cambridge View Drive, leading into the Valencia Travel Village RV Resort	
<b>Use map locator to enter lat/long for this observation point.</b>	27958-27946 CA-126, Castaic, CA 91384, USA (34.429681099999996, -118.6250687)
<b>Record time at observation point</b>	22 Jan 2024 8:57 AM PST
<b>Record Wind Speed (mph)</b>	4.7
<b>Record Wind Direction</b>	SE
<b>Have the weather conditions changed since last recorded?</b>	No
<b>Are you experiencing any odors</b>	No
Odor Compliance with Stipulated Order for Abatement	
<b>At 3 or more stops have you recorded any Landfill Odor Intensity of 3 (3 - Moderate Odor) or higher?</b>	No

**Recorder Signature**



Julian Jenkins  
22 Jan 2024 10:49 AM PST

---

**Upon completion of this patrol, please check the box to trigger necessary notifications.**

# 4050 - Chiquita Odor Patrol Template

Complete

<b>Score</b>	3 / 3 (100%)	<b>Flagged items</b>	6	<b>Actions</b>	0
--------------	--------------	----------------------	---	----------------	---

**Conducted on**

22 Jan 2024 8:59 PM PST

**Prepared by**

Chiquita Landfill

**If the name of the person conducting the Patrol does not appear above, please enter it here:**

Adrian and Nicolas

**What type of patrol is this?**

Regular Patrol

**Weather Conditions at the time of patrol.**

Cloudy

**Temperature at time of Patrol**

55°F  
Should be between -50°F to 125°F

**I acknowledge that I have not visited the working face or other on-site areas where exposed trash or landfill odors such as, but not limited to landfill gas odors, refuse or refuse contaminated material odors, or landfill liquids/landfill leachate odors exist within four hours prior to conducting this odor surveillance.**



**I acknowledge that I will assess each Patrol Stop while standing outside of the vehicle.**



**Flagged items**

6 flagged

Odor Patrol Stops / Stop #2: Intersection of Chiquito Canyon Road and Lincoln Avenue

**Are you experiencing any odors**

Yes

Odor Patrol Stops / Stop #2: Intersection of Chiquito Canyon Road and Lincoln Avenue

**Intensity of Odor**

3 - Moderate Odor

Odor Patrol Stops / Stop #3: Intersection of Lincoln Avenue and Jackson Street

**Are you experiencing any odors**

Yes

Odor Patrol Stops / Stop #5: Intersection of Lincoln Avenue and Harding Avenue

**Are you experiencing any odors**

Yes

Odor Patrol Stops / Stop #10: Intersection of San Martinez Road and Euclid Ave.

**Are you experiencing any odors**

Yes

Odor Patrol Stops / Stop #10: Intersection of San Martinez Road and Euclid Ave.

**Intensity of Odor**

5 - Very Strong Odor

**Odor Patrol Stops**

6 flagged

Stop #1: Chiquito Canyon Road and Driveway leading to the LA County Fire's Del Valle Regional Training Center

**Use map locator to enter lat/long for this observation point.**29201 Henry Mayo Dr, Castaic, CA  
91384, USA  
(34.426027100000006,  
-118.6471939)**Record time at observation point**

22 Jan 2024 9:03 PM PST

**Record Wind Speed (mph)**

.7

**Record Wind Direction**

SE

**Have the weather conditions changed since start of patrol?**

No

**Are you experiencing any odors**

No

Stop #2: Intersection of Chiquito Canyon Road and Lincoln Avenue

2 flagged

**Use map locator to enter lat/long for this observation point.**Chiquito Canyon Rd & Lincoln Ave,  
California 91355, USA  
(34.437901, -118.658324)**Record time at observation point**

22 Jan 2024 9:05 PM PST

**Record Wind Speed (mph)**

.7

**Record Wind Direction**

N

**Have the weather conditions changed since last recorded?**

No

**Are you experiencing any odors**

Yes

**Description of Odor**

Landfill Gas

**Intensity of Odor**

3 - Moderate Odor

**Are any corrective actions needed?**

No

Stop #3: Intersection of Lincoln Avenue and Jackson Street

1 flagged

**Use map locator to enter lat/long for this observation point.**28533 Lincoln Ave, Castaic, CA  
91384, USA  
(34.4394349,  
-118.65621739999999)**Record time at observation point**

22 Jan 2024 9:06 PM PST



<b>Record Wind Speed (mph)</b>	0
<b>Have the weather conditions changed since last recorded?</b>	No
<b>Are you experiencing any odors</b>	Yes
<b>Description of Odor</b>	Landfill Gas
<b>Intensity of Odor</b>	2 - Light odor detected
<b>Are any corrective actions needed?</b>	No
Stop #4: Intersection of Buchanan Way and Chiquito Canyon Road	
<b>Use map locator to enter lat/long for this observation point.</b>	28703 Chiquito Canyon Rd, Castaic, CA 91384, USA (34.441859799999996, -118.6573111)
<b>Record time at observation point</b>	22 Jan 2024 9:09 PM PST
<b>Record Wind Speed (mph)</b>	.9
<b>Record Wind Direction</b>	E
<b>Have the weather conditions changed since last recorded?</b>	No
<b>Are you experiencing any odors</b>	No
Stop #5: Intersection of Lincoln Avenue and Harding Avenue	
<b>Use map locator to enter lat/long for this observation point.</b>	28721 Lincoln Ave, Castaic, CA 91384, USA (34.442533700000006, -118.65588400000001)
<b>Record time at observation point</b>	22 Jan 2024 9:07 PM PST
<b>Record Wind Speed (mph)</b>	.8
<b>Record Wind Direction</b>	NE
<b>Have the weather conditions changed since last recorded?</b>	No
<b>Are you experiencing any odors</b>	Yes
<b>Description of Odor</b>	Landfill Waste/Trash
<b>Intensity of Odor</b>	2 - Light odor detected

**Are any corrective actions needed?**

No

Stop #6: Intersection of Chiquito Canyon Road and San Martinez Road

**Use map locator to enter lat/long for this observation point.**

28741 Chiquito Canyon Rd,  
Castaic, CA 91384, USA  
(34.4427908, -118.6574023)

**Record time at observation point**

22 Jan 2024 9:10 PM PST

**Record Wind Speed (mph)**

.2

**Record Wind Direction**

N

**Have the weather conditions changed since last recorded?**

No

**Are you experiencing any odors**

No

Stop #7: Intersection of San Martinez Road and Morningside Drive

**Use map locator to enter lat/long for this observation point.**

30133d San Martinez Rd, Castaic,  
CA 91384, USA  
(34.446203499999996,  
-118.66102339999999)

**Record time at observation point**

22 Jan 2024 9:12 PM PST

**Record Wind Speed (mph)**

.2

**Record Wind Direction**

S

**Have the weather conditions changed since last recorded?**

No

**Are you experiencing any odors**

No

Stop #8: Intersection of Lexington Drive and Morningside Drive

**Use map locator to enter lat/long for this observation point.**

(34.4480856, -118.6609516)

**Record time at observation point**

22 Jan 2024 9:13 PM PST

**Record Wind Speed (mph)**

.2

**Record Wind Direction**

N

**Have the weather conditions changed since last recorded?**

No

**Are you experiencing any odors**

No

Stop #9: Intersection of Val Verde Road and Trellis Road

Use map locator to enter lat/long for this observation point. (34.4480708, -118.6629265)

Record time at observation point 22 Jan 2024 9:15 PM PST

Record Wind Speed (mph) .2

Record Wind Direction S

Have the weather conditions changed since last recorded? No

Are you experiencing any odors No

Stop #10: Intersection of San Martinez Road and Euclid Ave. 2 flagged

Use map locator to enter lat/long for this observation point. (34.4476821, -118.6653203)

Record time at observation point 22 Jan 2024 9:16 PM PST

Record Wind Speed (mph) .9

Record Wind Direction W

Have the weather conditions changed since last recorded? No

Are you experiencing any odors Yes

Description of Odor Other

Describe "Other" Odor Sulphur

Possibly from a water stream coming from house

Intensity of Odor 5 - Very Strong Odor

Are any corrective actions needed? No

Stop #11: Intersection of San Martinez Road and Keningston Road

Use map locator to enter lat/long for this observation point. 30646 San Martinez Rd, Castaic, CA 91384, USA (34.4482237, -118.67070860000001)

Record time at observation point 22 Jan 2024 9:18 PM PST

Record Wind Speed (mph) 0

<b>Have the weather conditions changed since last recorded?</b>	No
<b>Are you experiencing any odors</b>	No
Stop #12: Intersection of Hunstock Street and Windsor Road	
<b>Use map locator to enter lat/long for this observation point.</b>	(34.4459761, -118.6494834)
<b>Record time at observation point</b>	22 Jan 2024 9:23 PM PST
<b>Record Wind Speed (mph)</b>	1.3
<b>Record Wind Direction</b>	NE
<b>Have the weather conditions changed since last recorded?</b>	No
<b>Are you experiencing any odors</b>	No
Stop #13: Intersection of Del Valle Road and Silver Street	
<b>Use map locator to enter lat/long for this observation point.</b>	(34.4482575, -118.6556816)
<b>Record time at observation point</b>	22 Jan 2024 9:25 PM PST
<b>Record Wind Speed</b>	2.9
<b>Record Wind Direction</b>	SW
<b>Have the weather conditions changed since last recorded?</b>	No
<b>Are you experiencing any odors</b>	No
Stop #14: Intersection of Del Valle Road and Hasley Canyon Road	
<b>Use map locator to enter lat/long for this observation point.</b>	Del Valle Rd & Silver St, California 91355, USA (34.448595, -118.65524)
<b>Record time at observation point</b>	22 Jan 2024 9:28 PM PST
<b>Record Wind Speed (mph)</b>	3.6
<b>Record Wind Direction</b>	NE
<b>Have the weather conditions changed since last recorded?</b>	No
<b>Are you experiencing any odors</b>	No

Stop #15: Intersection of Hasley Canyon Road and Gibraltar Lane

Use map locator to enter lat/long for this observation point. (34.4553185, -118.6337859)

Record time at observation point 22 Jan 2024 9:29 PM PST

Record Wind Speed (mph) 0

Have the weather conditions changed since last recorded? No

Are you experiencing any odors No

Stop #16: Intersection of Gibraltar Lane and Alton Way

Use map locator to enter lat/long for this observation point. 28516 Gibraltar Ln, Castaic, CA 91384, USA (34.455223, -118.63201689999998)

Record time at observation point 22 Jan 2024 9:30 PM PST

Record Wind Speed (mph) 1.3

Record Wind Direction SE

Have the weather conditions changed since last recorded? No

Are you experiencing any odors No

Stop #17: Intersection of Castlebury Place and Picadilly Place

Use map locator to enter lat/long for this observation point. 661 Your Home Away!, Castaic, CA 91384, USA (34.4536497, -118.62767199999998)

Record time at observation point 22 Jan 2024 9:31 PM PST

Record Wind Speed (mph) 3.1

Record Wind Direction S

Have the weather conditions changed since last recorded? No

Are you experiencing any odors No

Stop #18: Intersection of Gibraltar Lane and Springvale Lane

Use map locator to enter lat/long for this observation point. 28243 Springvale Ln, Castaic, CA

91384, USA  
(34.4557789,  
-118.62796039999999)

**Record time at observation point** 22 Jan 2024 9:33 PM PST

**Record Wind Speed (mph)** 1.1

**Record Wind Direction** SE

**Have the weather conditions changed since last recorded?** No

**Are you experiencing any odors** No

Stop #19: Intersection of Gibraltar Lane and Cambridge Avenue

**Use map locator to enter lat/long for this observation point.** 29823 Cambridge Ave, Castaic, CA  
91384, USA  
(34.457917099999996,  
-118.62698039999998)

**Record time at observation point** 22 Jan 2024 9:34 PM PST

**Record Wind Speed (mph)** 0

**Have the weather conditions changed since last recorded?** No

**Are you experiencing any odors** No

Stop #20: Intersection of Cambridge Avenue and Hasley Canyon Road

**Use map locator to enter lat/long for this observation point.** 29654 Cambridge Ave, Castaic, CA  
91384, USA  
(34.4560168, -118.6228098)

**Record time at observation point** 22 Jan 2024 9:35 PM PST

**Record Wind Speed (mph)** .4

**Record Wind Direction** NW

**Have the weather conditions changed since last recorded?** No

**Are you experiencing any odors** No

Stop #21: Intersection of The Old Road and Hillcrest Parkway

**Use map locator to enter lat/long for this observation point.** 27602 Iris Pl, Castaic, CA 91384,  
USA  
(34.470634499999996,

-118.6169297)

<b>Record time at observation point</b>	22 Jan 2024 9:40 PM PST
<b>Record Wind Speed (mph)</b>	3.5
<b>Record Wind Direction</b>	W
<b>Have the weather conditions changed since last recorded?</b>	No
<b>Are you experiencing any odors</b>	No
Stop #22: Intersection of Hillcrest Parkway and Park Vista Drive at Castaic Elementary School	

**Use map locator to enter lat/long for this observation point.** 30455 Park Vista Dr, Castaic, CA 91384, USA  
(34.472168100000005, -118.6304217)

<b>Record time at observation point</b>	22 Jan 2024 9:41 PM PST
<b>Record Wind Speed (mph)</b>	.2
<b>Record Wind Direction</b>	E
<b>Have the weather conditions changed since last recorded?</b>	No
<b>Are you experiencing any odors</b>	No
Stop #23: Intersection of Creekbed Road and Firebrand Drive	

**Use map locator to enter lat/long for this observation point.** 27704 Firebrand Dr, Castaic, CA 91384, USA  
(34.457861199999996, -118.61993810000001)

<b>Record time at observation point</b>	22 Jan 2024 9:37 PM PST
<b>Record Wind Speed (mph)</b>	.9
<b>Record Wind Direction</b>	SW
<b>Have the weather conditions changed since last recorded?</b>	No
<b>Are you experiencing any odors</b>	No
Stop #24: Intersection of The Old Road and Live Oak Road	

**Use map locator to enter lat/long for this observation point.** 27305 Live Oak Rd, Castaic, CA

91384, USA  
(34.453375,  
-118.61646859999999)

**Record time at observation point** 22 Jan 2024 9:55 PM PST

**Record Wind Speed (mph)** .2

**Record Wind Direction** NE

**Have the weather conditions changed since last recorded?** No

**Are you experiencing any odors** No

Stop #25: Intersection of Live Oak Road and Hidden Trail Road

**Use map locator to enter lat/long for this observation point.** 29453 Live Oak Rd, Castaic, CA  
91384, USA  
(34.4521121,  
-118.61675310000001)

**Record time at observation point** 22 Jan 2024 9:56 PM PST

**Record Wind Speed (mph)** .9

**Record Wind Direction** NE

**Have the weather conditions changed since last recorded?** No

**Are you experiencing any odors** No

Stop #26: Intersection of Live Oak Elementary School at  
Saddleridge Way

**Use map locator to enter lat/long for this observation point.** 27662 Buckskin Dr, Castaic, CA  
91384, USA  
(34.4501688,  
-118.61797809999999)

**Record time at observation point** 22 Jan 2024 9:57 PM PST

**Record Wind Speed (mph)** .9

**Record Wind Direction** NE

**Have the weather conditions changed since last recorded?** No

**Are you experiencing any odors** No

Stop #27: Intersection of Rangewood Road and Buckskin Drive



Use map locator to enter lat/long for this observation point.

29209 Saddleridge Way, Castaic,  
CA 91384, USA  
(34.4494168, -118.6203479)

Record time at observation point

22 Jan 2024 9:58 PM PST

Record Wind Speed (mph)

.7

Record Wind Direction

S

Have the weather conditions changed since last recorded?

No

Are you experiencing any odors

No

Stop #28: Intersection of Quincy Street and Cambridge Avenue

Use map locator to enter lat/long for this observation point.

(34.4527775, -118.6199781)

Record time at observation point

22 Jan 2024 9:59 PM PST

Record Wind Speed (mph)

1.1

Record Wind Direction

E

Have the weather conditions changed since last recorded?

No

Are you experiencing any odors

No

Stop #29: Intersection of Hasley Canyon Road and Commerce  
Center Drive (Santa Clarita Valley International School &  
Playmakers Preschool)

Use map locator to enter lat/long for this observation point.

27803 Quincy St, Castaic, CA  
91384, USA  
(34.453026699999995,  
-118.62002930000001)

Record time at observation point

22 Jan 2024 10:02 PM PST

Record Wind Speed (mph)

2.5

Record Wind Direction

SW

Have the weather conditions changed since last recorded?

No

Are you experiencing any odors

No

Stop #30: Intersection of Commerce Center Drive and  
Witherspoon Parkway

Use map locator to enter lat/long for this observation point.

29011 Commerce Center Dr,  
Valencia, CA 91355, USA  
(34.4463212, -118.6273906)

Record time at observation point

22 Jan 2024 10:02 PM PST

Record Wind Speed (mph)

1.6

Record Wind Direction

E

Have the weather conditions changed since last recorded?

No

Are you experiencing any odors

No

Stop #31: Intersection of Franklin Parkway and driveway leading to the United States Postal Service

Use map locator to enter lat/long for this observation point.

28615 Braxton Ave, Valencia, CA  
91355, USA  
(34.436017,  
-118.62702900000001)

Record time at observation point

22 Jan 2024 10:04 PM PST

Record Wind Speed (mph)

.4

Record Wind Direction

NE

Have the weather conditions changed since last recorded?

No

Are you experiencing any odors

No

Stop #32: Intersection of Henry Mayo Drive and Cambridge View Drive, leading into the Valencia Travel Village RV Resort

Use map locator to enter lat/long for this observation point.

Cambridge View Dr, Valencia, CA  
91355, USA  
(34.42953616187547,  
-118.62481120973825)

Record time at observation point

22 Jan 2024 10:09 PM PST

Record Wind Speed (mph)

0.7

Record Wind Direction

NE

Have the weather conditions changed since last recorded?

No

Are you experiencing any odors

No

Odor Compliance with Stipulated Order for Abatement

**At 3 or more stops have you recorded any Landfill Odor Intensity of 3 (3 - Moderate Odor) or higher?**

---

 No

**Recorder Signature**



nicolas and adrian  
22 Jan 2024 10:09 PM PST

---

**Upon completion of this patrol, please check the box to trigger necessary notifications.**

# 4050 - Chiquita Odor Patrol Template

Complete

<b>Score</b>	3 / 3 (100%)	<b>Flagged items</b>	0	<b>Actions</b>	0
<b>Conducted on</b>	23 Jan 2024 9:27 PM PST				
<b>Prepared by</b>	Chiquita Landfill				
<b>If the name of the person conducting the Patrol does not appear above, please enter it here:</b>	Adrian and Nicolas				
<b>What type of patrol is this?</b>	Regular Patrol				
<b>Weather Conditions at the time of patrol.</b>	Partly Cloudy				
<b>Temperature at time of Patrol</b>	54°F Should be between -50°F to 125°F				
<b>I acknowledge that I have not visited the working face or other on-site areas where exposed trash or landfill odors such as, but not limited to landfill gas odors, refuse or refuse contaminated material odors, or landfill liquids/landfill leachate odors exist within four hours prior to conducting this odor surveillance.</b>	<input checked="" type="checkbox"/>				
<b>I acknowledge that I will assess each Patrol Stop while standing outside of the vehicle.</b>	<input checked="" type="checkbox"/>				

## Odor Patrol Stops

Stop #1: Chiquito Canyon Road and Driveway leading to the LA County Fire's Del Valle Regional Training Center

**Use map locator to enter lat/long for this observation point.** (34.432959, -118.6592085)

**Record time at observation point** 23 Jan 2024 9:31 PM PST

**Record Wind Speed (mph)** 2.0

**Record Wind Direction** N

**Have the weather conditions changed since start of patrol?** No

**Are you experiencing any odors** No

Stop #2: Intersection of Chiquito Canyon Road and Lincoln Avenue

**Use map locator to enter lat/long for this observation point.** Chiquito Canyon Rd & Lincoln Ave,  
California 91355, USA  
(34.437901, -118.658324)

**Record time at observation point** 23 Jan 2024 9:32 PM PST

**Record Wind Speed (mph)** .9

**Record Wind Direction** S

**Have the weather conditions changed since last recorded?** No

**Are you experiencing any odors** No

Stop #3: Intersection of Lincoln Avenue and Jackson Street

**Use map locator to enter lat/long for this observation point.** 28543 Lincoln Ave, Castaic, CA  
91384, USA  
(34.4395774, -118.6561263)

**Record time at observation point** 23 Jan 2024 9:33 PM PST

**Record Wind Speed (mph)** .2

**Record Wind Direction** S

**Have the weather conditions changed since last recorded?** No

**Are you experiencing any odors** No

Stop #4: Intersection of Buchanan Way and Chiquito Canyon Road

Use map locator to enter lat/long for this observation point.

28703 Chiquito Canyon Rd,  
Castaic, CA 91384, USA  
(34.441859799999996,  
-118.6573111)

Record time at observation point

23 Jan 2024 9:36 PM PST

Record Wind Speed (mph)

.7

Record Wind Direction

N

Have the weather conditions changed since last recorded?

No

Are you experiencing any odors

No

Stop #5: Intersection of Lincoln Avenue and Harding Avenue

Use map locator to enter lat/long for this observation point.

11629 Daleside Ave, Hawthorne,  
CA 90250, USA  
(34.443070999999996,  
-118.655496)

Record time at observation point

23 Jan 2024 9:35 PM PST

Record Wind Speed (mph)

2.8

Record Wind Direction

N

Have the weather conditions changed since last recorded?

No

Are you experiencing any odors

No

Stop #6: Intersection of Chiquito Canyon Road and San Martinez Road

Use map locator to enter lat/long for this observation point.

28900 Chiquito Canyon Rd,  
Castaic, CA 91384, USA  
(34.4451696,  
-118.65758459999999)

Record time at observation point

23 Jan 2024 9:37 PM PST

Record Wind Speed (mph)

.9

Record Wind Direction

N

Have the weather conditions changed since last recorded?

No

**Are you experiencing any odors**

No

Stop #7: Intersection of San Martinez Road and Morningside Drive

28918 Morningside Dr, Castaic, CA  
91384, USA  
(34.4466231,  
-118.66092540000001)

**Use map locator to enter lat/long for this observation point.**

**Record time at observation point**

23 Jan 2024 9:38 PM PST

**Record Wind Speed (mph)**

.7

**Record Wind Direction**

S

**Have the weather conditions changed since last recorded?**

No

**Are you experiencing any odors**

No

Stop #8: Intersection of Lexington Drive and Morningside Drive

**Use map locator to enter lat/long for this observation point.**

(34.4483178, -118.6606733)

**Record time at observation point**

23 Jan 2024 9:39 PM PST

**Record Wind Speed (mph)**

.9

**Record Wind Direction**

S

**Have the weather conditions changed since last recorded?**

No

**Are you experiencing any odors**

No

Stop #9: Intersection of Val Verde Road and Trellis Road

**Use map locator to enter lat/long for this observation point.**

(34.4480665, -118.662913)

**Record time at observation point**

23 Jan 2024 9:40 PM PST

**Record Wind Speed (mph)**

0

**Have the weather conditions changed since last recorded?**

No

**Are you experiencing any odors**

No

Stop #10: Intersection of San Martinez Road and Euclid Ave.

**Use map locator to enter lat/long for this observation point.**

(34.4477406, -118.6658064)



**Record time at observation point**

23 Jan 2024 9:41 PM PST

**Record Wind Speed (mph)**

1.3

**Record Wind Direction**

W

**Have the weather conditions changed since last recorded?**

No

**Are you experiencing any odors**

No

Stop #11: Intersection of San Martinez Road and Keningston Road

**Use map locator to enter lat/long for this observation point.**

(34.4484484, -118.6708609)

**Record time at observation point**

23 Jan 2024 9:42 PM PST

**Record Wind Speed (mph)**

.2

**Record Wind Direction**

NE

**Have the weather conditions changed since last recorded?**

No

**Are you experiencing any odors**

No

Stop #12: Intersection of Hunstock Street and Windsor Road

**Use map locator to enter lat/long for this observation point.**

(34.4459606, -118.6494983)

**Record time at observation point**

23 Jan 2024 9:46 PM PST

**Record Wind Speed (mph)**

.5

**Record Wind Direction**

E

**Have the weather conditions changed since last recorded?**

No

**Are you experiencing any odors**

No

Stop #13: Intersection of Del Valle Road and Silver Street

**Use map locator to enter lat/long for this observation point.**

(34.4485978, -118.6552528)

**Record time at observation point**

23 Jan 2024 9:48 PM PST

**Record Wind Speed**

.9

**Record Wind Direction**

S

<b>Have the weather conditions changed since last recorded?</b>	No
<b>Are you experiencing any odors</b>	No
Stop #14: Intersection of Del Valle Road and Hasley Canyon Road	
<b>Use map locator to enter lat/long for this observation point.</b>	Del Valle Rd & Hasley Canyon Rd, California 91384, USA (34.456818999999996, -118.64180300000001)
<b>Record time at observation point</b>	23 Jan 2024 9:50 PM PST
<b>Record Wind Speed (mph)</b>	1.3
<b>Record Wind Direction</b>	SW
<b>Have the weather conditions changed since last recorded?</b>	No
<b>Are you experiencing any odors</b>	No
Stop #15: Intersection of Hasley Canyon Road and Gibraltar Lane	
<b>Use map locator to enter lat/long for this observation point.</b>	28579 Gibraltar Ln, Castaic, CA 91384, USA (34.4551702, -118.63360240000002)
<b>Record time at observation point</b>	23 Jan 2024 9:51 PM PST
<b>Record Wind Speed (mph)</b>	1.3
<b>Record Wind Direction</b>	SW
<b>Have the weather conditions changed since last recorded?</b>	No
<b>Are you experiencing any odors</b>	No
Stop #16: Intersection of Gibraltar Lane and Alton Way	
<b>Use map locator to enter lat/long for this observation point.</b>	28340 Alton Way, Castaic, CA 91384, USA (34.4547214, -118.6302393)
<b>Record time at observation point</b>	23 Jan 2024 9:52 PM PST
<b>Record Wind Speed (mph)</b>	2.9
<b>Record Wind Direction</b>	SW

<b>Have the weather conditions changed since last recorded?</b>	No
<b>Are you experiencing any odors</b>	No
Stop #17: Intersection of Castlebury Place and Picadilly Place	
<b>Use map locator to enter lat/long for this observation point.</b>	661 Your Home Away!, Castaic, CA 91384, USA (34.4536497, -118.62767199999998)
<b>Record time at observation point</b>	23 Jan 2024 9:53 PM PST
<b>Record Wind Speed (mph)</b>	2.8
<b>Record Wind Direction</b>	N
<b>Have the weather conditions changed since last recorded?</b>	No
<b>Are you experiencing any odors</b>	No
Stop #18: Intersection of Gibraltar Lane and Springvale Lane	
<b>Use map locator to enter lat/long for this observation point.</b>	(34.4558045, -118.6284914)
<b>Record time at observation point</b>	23 Jan 2024 9:54 PM PST
<b>Record Wind Speed (mph)</b>	.7
<b>Record Wind Direction</b>	S
<b>Have the weather conditions changed since last recorded?</b>	No
<b>Are you experiencing any odors</b>	No
Stop #19: Intersection of Gibraltar Lane and Cambridge Avenue	
<b>Use map locator to enter lat/long for this observation point.</b>	29823 Cambridge Ave, Castaic, CA 91384, USA (34.457917099999996, -118.62698039999998)
<b>Record time at observation point</b>	23 Jan 2024 9:55 PM PST
<b>Record Wind Speed (mph)</b>	.2
<b>Record Wind Direction</b>	N
<b>Have the weather conditions changed since last recorded?</b>	No

<b>Are you experiencing any odors</b>	No
Stop #20: Intersection of Cambridge Avenue and Hasley Canyon Road	
<b>Use map locator to enter lat/long for this observation point.</b>	9701 Creekbed Rd, Castaic, CA 91384, USA (34.4555301, -118.6218167)
<b>Record time at observation point</b>	23 Jan 2024 9:56 PM PST
<b>Record Wind Speed (mph)</b>	2.5
<b>Record Wind Direction</b>	NW
<b>Have the weather conditions changed since last recorded?</b>	No
<b>Are you experiencing any odors</b>	No
Stop #21: Intersection of The Old Road and Hillcrest Parkway	
<b>Use map locator to enter lat/long for this observation point.</b>	27610 Iris Pl, Castaic, CA 91384, USA (34.470656, -118.6171576)
<b>Record time at observation point</b>	23 Jan 2024 9:59 PM PST
<b>Record Wind Speed (mph)</b>	0
<b>Have the weather conditions changed since last recorded?</b>	No
<b>Are you experiencing any odors</b>	No
Stop #22: Intersection of Hillcrest Parkway and Park Vista Drive at Castaic Elementary School	
<b>Use map locator to enter lat/long for this observation point.</b>	28332 Foothill Rd, Castaic, CA 91384, USA (34.471645699999996, -118.62989749999998)
<b>Record time at observation point</b>	23 Jan 2024 10:00 PM PST
<b>Record Wind Speed (mph)</b>	.2
<b>Record Wind Direction</b>	S
<b>Have the weather conditions changed since last recorded?</b>	No
<b>Are you experiencing any odors</b>	No

Stop #23: Intersection of Creekbed Road and Firebrand Drive

Use map locator to enter lat/long for this observation point.

29796 Creekbed Rd, Castaic, CA  
91384, USA  
(34.4575962, -118.6195735)

Record time at observation point

23 Jan 2024 9:57 PM PST

Record Wind Speed (mph)

1.6

Record Wind Direction

NE

Have the weather conditions changed since last recorded?

No

Are you experiencing any odors

No

Stop #24: Intersection of The Old Road and Live Oak Road

Use map locator to enter lat/long for this observation point.

27305 Live Oak Rd, Castaic, CA  
91384, USA  
(34.453375,  
-118.61646859999999)

Record time at observation point

23 Jan 2024 10:04 PM PST

Record Wind Speed (mph)

1.1

Record Wind Direction

E

Have the weather conditions changed since last recorded?

No

Are you experiencing any odors

No

Stop #25: Intersection of Live Oak Road and Hidden Trail Road

Use map locator to enter lat/long for this observation point.

27662 Buckskin Dr, Castaic, CA  
91384, USA  
(34.4501688,  
-118.61797809999999)

Record time at observation point

23 Jan 2024 10:05 PM PST

Record Wind Speed (mph)

2.0

Record Wind Direction

E

Have the weather conditions changed since last recorded?

No

Are you experiencing any odors

No

Stop #26: Intersection of Live Oak Elementary School at Saddleridge Way

Use map locator to enter lat/long for this observation point.

27710 Rangewood Rd, Castaic, CA  
91384, USA  
(34.450107599999996,  
-118.61922759999999)

Record time at observation point

23 Jan 2024 10:06 PM PST

Record Wind Speed (mph)

2.5

Record Wind Direction

SW

Have the weather conditions changed since last recorded?

No

Are you experiencing any odors

No

Stop #27: Intersection of Rangewood Road and Buckskin Drive

Use map locator to enter lat/long for this observation point.

29165 Saddleridge Way, Castaic,  
CA 91384, USA  
(34.4491454,  
-118.62033539999999)

Record time at observation point

23 Jan 2024 10:06 PM PST

Record Wind Speed (mph)

2.9

Record Wind Direction

E

Have the weather conditions changed since last recorded?

No

Are you experiencing any odors

No

Stop #28: Intersection of Quincy Street and Cambridge Avenue

Use map locator to enter lat/long for this observation point.

27803 Quincy St, Castaic, CA  
91384, USA  
(34.453026699999995,  
-118.62002930000001)

Record time at observation point

23 Jan 2024 10:08 PM PST

Record Wind Speed (mph)

.9

Record Wind Direction

S

Have the weather conditions changed since last recorded?

No

Are you experiencing any odors

No

Stop #29: Intersection of Hasley Canyon Road and Commerce Center Drive (Santa Clarita Valley International School & Playmakers Preschool)

27155-27101 Hasley Canyon Rd,  
Castaic, CA 91384, USA  
(34.4512692,  
-118.62551289999999)

**Use map locator to enter lat/long for this observation point.**

**Record time at observation point**

23 Jan 2024 10:10 PM PST

**Record Wind Speed (mph)**

1.3

**Record Wind Direction**

SW

**Have the weather conditions changed since last recorded?**

No

**Are you experiencing any odors**

No

Stop #30: Intersection of Commerce Center Drive and Witherspoon Parkway

**Use map locator to enter lat/long for this observation point.**

(34.4459737, -118.6264191)

**Record time at observation point**

23 Jan 2024 10:11 PM PST

**Record Wind Speed (mph)**

.7

**Record Wind Direction**

N

**Have the weather conditions changed since last recorded?**

No

**Are you experiencing any odors**

No

Stop #31: Intersection of Franklin Parkway and driveway leading to the United States Postal Service

28000 Franklin Pkwy, Valencia, CA  
91355, USA  
(34.4341079, -118.628442)

**Use map locator to enter lat/long for this observation point.**

**Record time at observation point**

23 Jan 2024 10:13 PM PST

**Record Wind Speed (mph)**

2.7

**Record Wind Direction**

SW

**Have the weather conditions changed since last recorded?**

No

**Are you experiencing any odors**

No

Stop #32: Intersection of Henry Mayo Drive and Cambridge View Drive, leading into the Valencia Travel Village RV Resort

**Use map locator to enter lat/long for this observation point.**

Cambridge View Dr, Valencia, CA  
91355, USA  
(34.4302253, -118.6238011)

**Record time at observation point**

23 Jan 2024 10:14 PM PST

**Record Wind Speed (mph)**

1.6

**Record Wind Direction**

W

**Have the weather conditions changed since last recorded?**

No

**Are you experiencing any odors**

No

Odor Compliance with Stipulated Order for Abatement

**At 3 or more stops have you recorded any Landfill Odor Intensity of 3 (3 - Moderate Odor) or higher?**

No



**Recorder Signature**



adrian mendoza  
23 Jan 2024 10:15 PM PST

---

**Upon completion of this patrol, please check the box to trigger necessary notifications.**

# 4050 - Chiquita Odor Patrol Template

Complete

<b>Score</b>	3 / 3 (100%)	<b>Flagged items</b>	2	<b>Actions</b>	0
<b>Conducted on</b>	23 Jan 2024 8:50 AM PST				
<b>Prepared by</b>	Chiquita Landfill				
<b>If the name of the person conducting the Patrol does not appear above, please enter it here:</b>	Julian Jenkins				
<b>What type of patrol is this?</b>	Regular Patrol				
<b>Weather Conditions at the time of patrol.</b>	Sunny Wind				
<b>Estimated speed (mph)</b>	2.7				
<b>Wind Direction</b>	NE				
<b>Temperature at time of Patrol</b>	55°F Should be between -50°F to 125°F				
<b>I acknowledge that I have not visited the working face or other on-site areas where exposed trash or landfill odors such as, but not limited to landfill gas odors, refuse or refuse contaminated material odors, or landfill liquids/landfill leachate odors exist within four hours prior to conducting this odor surveillance.</b>	<input checked="" type="checkbox"/>				
<b>I acknowledge that I will assess each Patrol Stop while standing outside of the vehicle.</b>	<input checked="" type="checkbox"/>				

**Flagged items**

2 flagged

Odor Patrol Stops / Stop #8: Intersection of Lexington Drive and Morningside Drive

**Are you experiencing any odors**

Yes

Odor Patrol Stops / Stop #17: Intersection of Castlebury Place and Picadilly Place

**Are you experiencing any odors**

Yes

**Odor Patrol Stops**

2 flagged

Stop #1: Chiquito Canyon Road and Driveway leading to the LA County Fire's Del Valle Regional Training Center

**Use map locator to enter lat/long for this observation point.**28101 Chiquito Canyon Rd,  
Castaic, CA 91384, USA  
(34.4317609, -118.6589423)**Record time at observation point**

23 Jan 2024 10:46 AM PST

**Record Wind Speed (mph)**

8.7

**Record Wind Direction**

N

**Have the weather conditions changed since start of patrol?**

No

**Are you experiencing any odors**

No

Stop #2: Intersection of Chiquito Canyon Road and Lincoln Avenue

**Use map locator to enter lat/long for this observation point.**Chiquito Canyon Rd & Lincoln Ave,  
California 91355, USA  
(34.437901, -118.658324)**Record time at observation point**

23 Jan 2024 10:44 AM PST

**Record Wind Speed (mph)**

4.9

**Record Wind Direction**

N

**Have the weather conditions changed since last recorded?**

No

**Are you experiencing any odors**

No

Stop #3: Intersection of Lincoln Avenue and Jackson Street

**Use map locator to enter lat/long for this observation point.**28543 Lincoln Ave, Castaic, CA  
91384, USA  
(34.4395774, -118.6561263)**Record time at observation point**

23 Jan 2024 10:42 AM PST

**Record Wind Speed (mph)**

4.9

**Record Wind Direction**

E

**Have the weather conditions changed since last recorded?**

No

**Are you experiencing any odors**

No

Stop #4: Intersection of Buchanan Way and Chiquito Canyon Road

**Use map locator to enter lat/long for this observation point.**

28703 Chiquito Canyon Rd,  
Castaic, CA 91384, USA  
(34.441859799999996,  
-118.6573111)

**Record time at observation point**

23 Jan 2024 10:40 AM PST

**Record Wind Speed (mph)**

5.1

**Record Wind Direction**

N

**Have the weather conditions changed since last recorded?**

No

**Are you experiencing any odors**

No

Stop #5: Intersection of Lincoln Avenue and Harding Avenue

**Use map locator to enter lat/long for this observation point.**

28833 Lincoln Ave, Castaic, CA  
91384, USA  
(34.443868,  
-118.65625659999999)

**Record time at observation point**

23 Jan 2024 10:37 AM PST

**Record Wind Speed (mph)**

6.3

**Record Wind Direction**

NW

**Have the weather conditions changed since last recorded?**

No

**Are you experiencing any odors**

No

Stop #6: Intersection of Chiquito Canyon Road and San Martinez Road

**Use map locator to enter lat/long for this observation point.**

30019 San Martinez Rd, Val Verde,  
CA 91384, USA  
(34.4454774,  
-118.65840490000001)

**Record time at observation point**

23 Jan 2024 10:25 AM PST

**Record Wind Speed (mph)**

3.6

**Record Wind Direction**

N

<b>Have the weather conditions changed since last recorded?</b>	No
<b>Are you experiencing any odors</b>	No
Stop #7: Intersection of San Martinez Road and Morningside Drive	
<b>Use map locator to enter lat/long for this observation point.</b>	29012 Concourse Dr, Val Verde, CA 91384, USA (34.4468623, -118.66154919999998)
<b>Record time at observation point</b>	23 Jan 2024 10:23 AM PST
<b>Record Wind Speed (mph)</b>	2.5
<b>Record Wind Direction</b>	NW
<b>Have the weather conditions changed since last recorded?</b>	No
<b>Are you experiencing any odors</b>	No
Stop #8: Intersection of Lexington Drive and Morningside Drive	
<b>Use map locator to enter lat/long for this observation point.</b>	(34.4484359, -118.6607656)
<b>Record time at observation point</b>	23 Jan 2024 10:22 AM PST
<b>Record Wind Speed (mph)</b>	2.5
<b>Record Wind Direction</b>	N
<b>Have the weather conditions changed since last recorded?</b>	No
<b>Are you experiencing any odors</b>	Yes
<b>Description of Odor</b>	Other
<b>Describe "Other" Odor</b>	Citrusy odor
<b>Intensity of Odor</b>	1 - Very light odor detected
<b>Are any corrective actions needed?</b>	No
Stop #9: Intersection of Val Verde Road and Trellis Road	
<b>Use map locator to enter lat/long for this observation point.</b>	(34.4480919, -118.6628532)
<b>Record time at observation point</b>	23 Jan 2024 10:20 AM PST

<b>Record Wind Speed (mph)</b>	4.2
<b>Record Wind Direction</b>	N
<b>Have the weather conditions changed since last recorded?</b>	No
<b>Are you experiencing any odors</b>	No
Stop #10: Intersection of San Martinez Road and Euclid Ave.	
<b>Use map locator to enter lat/long for this observation point.</b>	(34.4478648, -118.6658059)
<b>Record time at observation point</b>	23 Jan 2024 10:17 AM PST
<b>Record Wind Speed (mph)</b>	0
<b>Have the weather conditions changed since last recorded?</b>	No
<b>Are you experiencing any odors</b>	No
Stop #11: Intersection of San Martinez Road and Keningston Road	
<b>Use map locator to enter lat/long for this observation point.</b>	30703 San Martinez Rd, Castaic, CA 91384, USA (34.448692199999996, -118.6712099)
<b>Record time at observation point</b>	23 Jan 2024 10:15 AM PST
<b>Record Wind Speed (mph)</b>	2.7
<b>Record Wind Direction</b>	NE
<b>Have the weather conditions changed since last recorded?</b>	No
<b>Are you experiencing any odors</b>	No
Stop #12: Intersection of Hunstock Street and Windsor Road	
<b>Use map locator to enter lat/long for this observation point.</b>	(34.4458347, -118.6497023)
<b>Record time at observation point</b>	23 Jan 2024 10:29 AM PST
<b>Record Wind Speed (mph)</b>	5.4
<b>Record Wind Direction</b>	NE
<b>Have the weather conditions changed since last recorded?</b>	No

**Are you experiencing any odors**

No

Stop #13: Intersection of Del Valle Road and Silver Street

**Use map locator to enter lat/long for this observation point.**

29098 Del Valle Rd Suite E, Val Verde, CA 91384, USA  
(34.4484511, -118.65538769999999)

**Record time at observation point**

23 Jan 2024 10:10 AM PST

**Record Wind Speed**

5.4

**Record Wind Direction**

N

**Have the weather conditions changed since last recorded?**

No

**Are you experiencing any odors**

No

Stop #14: Intersection of Del Valle Road and Hasley Canyon Road

**Use map locator to enter lat/long for this observation point.**

Del Valle Rd & Hasley Canyon Rd, California 91384, USA  
(34.456818999999996, -118.64180300000001)

**Record time at observation point**

23 Jan 2024 10:07 AM PST

**Record Wind Speed (mph)**

6.3

**Record Wind Direction**

W

**Have the weather conditions changed since last recorded?**

No

**Are you experiencing any odors**

No

Stop #15: Intersection of Hasley Canyon Road and Gibraltar Lane

**Use map locator to enter lat/long for this observation point.**

(34.4553946, -118.6332711)

**Record time at observation point**

23 Jan 2024 10:05 AM PST

**Record Wind Speed (mph)**

11.4

**Record Wind Direction**

W

**Have the weather conditions changed since last recorded?**

No



<b>Are you experiencing any odors</b>	No
Stop #16: Intersection of Gibraltar Lane and Alton Way	
<b>Use map locator to enter lat/long for this observation point.</b>	(34.4548597, -118.629948)
<b>Record time at observation point</b>	23 Jan 2024 10:03 AM PST
<b>Record Wind Speed (mph)</b>	6.5
<b>Record Wind Direction</b>	W
<b>Have the weather conditions changed since last recorded?</b>	No
<b>Are you experiencing any odors</b>	No
Stop #17: Intersection of Castlebury Place and Picadilly Place	
	1 flagged
<b>Use map locator to enter lat/long for this observation point.</b>	28203 Picadilly Pl, Castaic, CA 91384, USA (34.4539706, -118.62780079999999)
<b>Record time at observation point</b>	23 Jan 2024 9:59 AM PST
<b>Record Wind Speed (mph)</b>	5.8
<b>Record Wind Direction</b>	E
<b>Have the weather conditions changed since last recorded?</b>	No
<b>Are you experiencing any odors</b>	Yes
<b>Description of Odor</b>	Other
<b>Describe "Other" Odor</b>	Fabric softener
<b>Intensity of Odor</b>	1 - Very light odor detected
<b>Are any corrective actions needed?</b>	No
Stop #18: Intersection of Gibraltar Lane and Springvale Lane	
<b>Use map locator to enter lat/long for this observation point.</b>	(34.4556351, -118.6284856)
<b>Record time at observation point</b>	23 Jan 2024 9:57 AM PST
<b>Record Wind Speed (mph)</b>	3.1

<b>Record Wind Direction</b>	W
<b>Have the weather conditions changed since last recorded?</b>	No
<b>Are you experiencing any odors</b>	No
Stop #19: Intersection of Gibraltar Lane and Cambridge Avenue	
<b>Use map locator to enter lat/long for this observation point.</b>	29823 Cambridge Ave, Castaic, CA 91384, USA (34.457917099999996, -118.62698039999998)
<b>Record time at observation point</b>	23 Jan 2024 9:55 AM PST
<b>Record Wind Speed (mph)</b>	3.6
<b>Record Wind Direction</b>	NW
<b>Have the weather conditions changed since last recorded?</b>	No
<b>Are you experiencing any odors</b>	No
Stop #20: Intersection of Cambridge Avenue and Hasley Canyon Road	
<b>Use map locator to enter lat/long for this observation point.</b>	(34.455338, -118.621742)
<b>Record time at observation point</b>	23 Jan 2024 9:52 AM PST
<b>Record Wind Speed (mph)</b>	9.2
<b>Record Wind Direction</b>	NW
<b>Have the weather conditions changed since last recorded?</b>	No
<b>Are you experiencing any odors</b>	No
Stop #21: Intersection of The Old Road and Hillcrest Parkway	
<b>Use map locator to enter lat/long for this observation point.</b>	27602 Iris Pl, Castaic, CA 91384, USA (34.470634499999996, -118.6169297)
<b>Record time at observation point</b>	23 Jan 2024 9:42 AM PST
<b>Record Wind Speed (mph)</b>	2.5
<b>Record Wind Direction</b>	N

<b>Have the weather conditions changed since last recorded?</b>	No
<b>Are you experiencing any odors</b>	No
Stop #22: Intersection of Hillcrest Parkway and Park Vista Drive at Castaic Elementary School	
<b>Use map locator to enter lat/long for this observation point.</b>	28332 Foothill Rd, Castaic, CA 91384, USA (34.471645699999996, -118.62989749999998)
<b>Record time at observation point</b>	23 Jan 2024 9:46 AM PST
<b>Record Wind Speed (mph)</b>	6.5
<b>Record Wind Direction</b>	N
<b>Have the weather conditions changed since last recorded?</b>	No
<b>Are you experiencing any odors</b>	No
Stop #23: Intersection of Creekbed Road and Firebrand Drive	
<b>Use map locator to enter lat/long for this observation point.</b>	27659 Firebrand Dr, Castaic, CA 91384, USA (34.458084899999996, -118.6195279)
<b>Record time at observation point</b>	23 Jan 2024 9:50 AM PST
<b>Record Wind Speed (mph)</b>	4.9
<b>Record Wind Direction</b>	NW
<b>Have the weather conditions changed since last recorded?</b>	No
<b>Are you experiencing any odors</b>	No
Stop #24: Intersection of The Old Road and Live Oak Road	
<b>Use map locator to enter lat/long for this observation point.</b>	29483 The Old Rd, Castaic, CA 91384, USA (34.4530556, -118.6163889)
<b>Record time at observation point</b>	23 Jan 2024 9:20 AM PST
<b>Record Wind Speed (mph)</b>	4.9
<b>Record Wind Direction</b>	NE

<b>Have the weather conditions changed since last recorded?</b>	No
<b>Are you experiencing any odors</b>	No
Stop #25: Intersection of Live Oak Road and Hidden Trail Road	
<b>Use map locator to enter lat/long for this observation point.</b>	27656 Buckskin Dr, Castaic, CA 91384, USA (34.450299699999995, -118.61793250000001)
<b>Record time at observation point</b>	23 Jan 2024 9:18 AM PST
<b>Record Wind Speed (mph)</b>	5.1
<b>Record Wind Direction</b>	NE
<b>Have the weather conditions changed since last recorded?</b>	No
<b>Are you experiencing any odors</b>	No
Stop #26: Intersection of Live Oak Elementary School at Saddleridge Way	
<b>Use map locator to enter lat/long for this observation point.</b>	27716 Saddleridge Way, Castaic, CA 91384, USA (34.4499516, -118.61930000000001)
<b>Record time at observation point</b>	23 Jan 2024 9:17 AM PST
<b>Record Wind Speed (mph)</b>	4.9
<b>Record Wind Direction</b>	NE
<b>Have the weather conditions changed since last recorded?</b>	No
<b>Are you experiencing any odors</b>	No
Stop #27: Intersection of Rangewood Road and Buckskin Drive	
<b>Use map locator to enter lat/long for this observation point.</b>	29165 Saddleridge Way, Castaic, CA 91384, USA (34.4491454, -118.62033539999999)
<b>Record time at observation point</b>	23 Jan 2024 9:15 AM PST
<b>Record Wind Speed (mph)</b>	7.1
<b>Record Wind Direction</b>	N

<b>Have the weather conditions changed since last recorded?</b>	No
<b>Are you experiencing any odors</b>	No
Stop #28: Intersection of Quincy Street and Cambridge Avenue	
<b>Use map locator to enter lat/long for this observation point.</b>	27803 Quincy St, Castaic, CA 91384, USA (34.453026699999995, -118.62002930000001)
<b>Record time at observation point</b>	23 Jan 2024 9:13 AM PST
<b>Record Wind Speed (mph)</b>	4
<b>Record Wind Direction</b>	NE
<b>Have the weather conditions changed since last recorded?</b>	No
<b>Are you experiencing any odors</b>	No
Stop #29: Intersection of Hasley Canyon Road and Commerce Center Drive (Santa Clarita Valley International School & Playmakers Preschool)	
<b>Use map locator to enter lat/long for this observation point.</b>	28050 Hasley Canyon Rd, Castaic, CA 91384, USA (34.4509658, -118.6246102)
<b>Record time at observation point</b>	23 Jan 2024 9:10 AM PST
<b>Record Wind Speed (mph)</b>	3.3
<b>Record Wind Direction</b>	W
<b>Have the weather conditions changed since last recorded?</b>	No
<b>Are you experiencing any odors</b>	No
Stop #30: Intersection of Commerce Center Drive and Witherspoon Parkway	
<b>Use map locator to enter lat/long for this observation point.</b>	Commerce Center Dr & Witherspoon Pky, California 91355, USA (34.445074999999996, -118.62639800000001)
<b>Record time at observation point</b>	23 Jan 2024 9:08 AM PST
<b>Record Wind Speed (mph)</b>	2.9

<b>Record Wind Direction</b>	N
<b>Have the weather conditions changed since last recorded?</b>	No
<b>Are you experiencing any odors</b>	No
Stop #31: Intersection of Franklin Parkway and driveway leading to the United States Postal Service	
<b>Use map locator to enter lat/long for this observation point.</b>	28000 Franklin Pkwy, Valencia, CA 91355, USA (34.4352261, -118.62850189999997)
<b>Record time at observation point</b>	23 Jan 2024 9:04 AM PST
<b>Record Wind Speed (mph)</b>	1.6
<b>Record Wind Direction</b>	NE
<b>Have the weather conditions changed since last recorded?</b>	No
<b>Are you experiencing any odors</b>	No
Stop #32: Intersection of Henry Mayo Drive and Cambridge View Drive, leading into the Valencia Travel Village RV Resort	
<b>Use map locator to enter lat/long for this observation point.</b>	27960 Henry Mayo Dr, Castaic, CA 91384, USA (34.429600199999996, -118.6252076)
<b>Record time at observation point</b>	23 Jan 2024 9:00 AM PST
<b>Record Wind Speed (mph)</b>	4.7
<b>Record Wind Direction</b>	N
<b>Have the weather conditions changed since last recorded?</b>	No
<b>Are you experiencing any odors</b>	No
Odor Compliance with Stipulated Order for Abatement	
<b>At 3 or more stops have you recorded any Landfill Odor Intensity of 3 (3 - Moderate Odor) or higher?</b>	No

**Recorder Signature**



Julian Jenkins  
23 Jan 2024 10:46 AM PST

---

**Upon completion of this patrol, please check the box to trigger necessary notifications.**

# 4050 - Chiquita Odor Patrol Template

Complete

<b>Score</b>	3 / 3 (100%)	<b>Flagged items</b>	13	<b>Actions</b>	0
<b>Conducted on</b>	24 Jan 2024 7:01 AM PST				
<b>Prepared by</b>	Chiquita Landfill				
<b>If the name of the person conducting the Patrol does not appear above, please enter it here:</b>	Julian Jenkins				
<b>What type of patrol is this?</b>	Regular Patrol				
<b>Weather Conditions at the time of patrol.</b>	Partly Cloudy				
<b>Temperature at time of Patrol</b>	46°F Should be between -50°F to 125°F				
<b>I acknowledge that I have not visited the working face or other on-site areas where exposed trash or landfill odors such as, but not limited to landfill gas odors, refuse or refuse contaminated material odors, or landfill liquids/landfill leachate odors exist within four hours prior to conducting this odor surveillance.</b>	<input checked="" type="checkbox"/>				
<b>I acknowledge that I will assess each Patrol Stop while standing outside of the vehicle.</b>	<input checked="" type="checkbox"/>				



**Flagged items**

13 flagged

Odor Patrol Stops / Stop #2: Intersection of Chiquito Canyon Road and Lincoln Avenue

**Are you experiencing any odors**

Yes

Odor Patrol Stops / Stop #5: Intersection of Lincoln Avenue and Harding Avenue

**Are you experiencing any odors**

Yes

Odor Patrol Stops / Stop #7: Intersection of San Martinez Road and Morningside Drive

**Are you experiencing any odors**

Yes

Odor Patrol Stops / Stop #8: Intersection of Lexington Drive and Morningside Drive

**Are you experiencing any odors**

Yes

Odor Patrol Stops / Stop #10: Intersection of San Martinez Road and Euclid Ave.

**Are you experiencing any odors**

Yes

Odor Patrol Stops / Stop #11: Intersection of San Martinez Road and Keningston Road

**Are you experiencing any odors**

Yes

Odor Patrol Stops / Stop #12: Intersection of Hunstock Street and Windsor Road

**Are you experiencing any odors**

Yes

Odor Patrol Stops / Stop #13: Intersection of Del Valle Road and Silver Street

**Are you experiencing any odors**

Yes

Odor Patrol Stops / Stop #14: Intersection of Del Valle Road and Hasley Canyon Road

**Are you experiencing any odors**

Yes

Odor Patrol Stops / Stop #19: Intersection of Gibraltar Lane and Cambridge Avenue

**Are you experiencing any odors**

Yes

Odor Patrol Stops / Stop #19: Intersection of Gibraltar Lane and Cambridge Avenue

**Intensity of Odor**

3 - Moderate Odor

Odor Patrol Stops / Stop #26: Intersection of Live Oak Elementary School at Saddleridge Way

**Are you experiencing any odors**

Yes

Odor Patrol Stops / Stop #32: Intersection of Henry Mayo Drive and Cambridge View Drive, leading into the Valencia Travel Village RV Resort

**Are you experiencing any odors**

Yes

**Odor Patrol Stops**

13 flagged

Stop #1: Chiquito Canyon Road and Driveway leading to the LA County Fire's Del Valle Regional Training Center

**Use map locator to enter lat/long for this observation point.**28101 Chiquito Canyon Rd,  
Castaic, CA 91384, USA  
(34.4317609, -118.6589423)**Record time at observation point**

24 Jan 2024 8:36 AM PST

**Record Wind Speed (mph)**

0

**Have the weather conditions changed since start of patrol?**

No

**Are you experiencing any odors**

No

Stop #2: Intersection of Chiquito Canyon Road and Lincoln Avenue

1 flagged

**Use map locator to enter lat/long for this observation point.**Chiquito Canyon Rd & Lincoln Ave,  
California 91355, USA  
(34.437901, -118.658324)**Record time at observation point**

24 Jan 2024 8:34 AM PST

**Record Wind Speed (mph)**

2.9

**Record Wind Direction**

S

**Have the weather conditions changed since last recorded?**

No

**Are you experiencing any odors**

Yes

**Description of Odor**

Landfill Waste/Trash

**Intensity of Odor**

2 - Light odor detected

**Are any corrective actions needed?**

Stop #3: Intersection of Lincoln Avenue and Jackson Street

**Use map locator to enter lat/long for this observation point.**28543 Lincoln Ave, Castaic, CA  
91384, USA  
(34.4395774, -118.6561263)**Record time at observation point**

24 Jan 2024 8:32 AM PST

**Record Wind Speed (mph)**

0.2

<b>Record Wind Direction</b>	NE
<b>Have the weather conditions changed since last recorded?</b>	No
<b>Are you experiencing any odors</b>	No
Stop #4: Intersection of Buchanan Way and Chiquito Canyon Road	
<b>Use map locator to enter lat/long for this observation point.</b>	28703 Chiquito Canyon Rd, Castaic, CA 91384, USA (34.441859799999996, -118.6573111)
<b>Record time at observation point</b>	24 Jan 2024 8:30 AM PST
<b>Record Wind Speed (mph)</b>	0.2
<b>Record Wind Direction</b>	SW
<b>Have the weather conditions changed since last recorded?</b>	No
<b>Are you experiencing any odors</b>	No
Stop #5: Intersection of Lincoln Avenue and Harding Avenue	
<b>Use map locator to enter lat/long for this observation point.</b>	(34.443070999999996, -118.655496)
<b>Record time at observation point</b>	24 Jan 2024 8:28 AM PST
<b>Record Wind Speed (mph)</b>	0
<b>Have the weather conditions changed since last recorded?</b>	No
<b>Are you experiencing any odors</b>	Yes
<b>Description of Odor</b>	Landfill Gas
<b>Intensity of Odor</b>	1 - Very light odor detected
<b>Are any corrective actions needed?</b>	
Stop #6: Intersection of Chiquito Canyon Road and San Martinez Road	
<b>Use map locator to enter lat/long for this observation point.</b>	30010 San Martinez Rd, Castaic, CA 91384, USA (34.4449994, -118.6582312)

Record time at observation point

24 Jan 2024 8:25 AM PST

Record Wind Speed (mph)

0

Have the weather conditions changed since last recorded?

No

Are you experiencing any odors

No

Stop #7: Intersection of San Martinez Road and Morningside Drive

1 flagged

Use map locator to enter lat/long for this observation point.

(34.4460982, -118.6613394)

Record time at observation point

24 Jan 2024 8:23 AM PST

Record Wind Speed (mph)

1.1

Record Wind Direction

N

Have the weather conditions changed since last recorded?

No

Are you experiencing any odors

Yes

Description of Odor

Landfill Waste/Trash

Intensity of Odor

1 - Very light odor detected

Are any corrective actions needed?

Stop #8: Intersection of Lexington Drive and Morningside Drive

1 flagged

Use map locator to enter lat/long for this observation point.

29043 Morningside Dr, Castaic, CA  
91384, USA  
(34.4482856, -118.6609568)

Record time at observation point

24 Jan 2024 8:21 AM PST

Record Wind Speed (mph)

0.4

Record Wind Direction

NE

Have the weather conditions changed since last recorded?

No

Are you experiencing any odors

Yes

Description of Odor

Other

Describe "Other" Odor

Rotting citrus

<b>Intensity of Odor</b>	1 - Very light odor detected	
<b>Are any corrective actions needed?</b>	No	
Stop #9: Intersection of Val Verde Road and Trellis Road		
<b>Use map locator to enter lat/long for this observation point.</b>	(34.4481103, -118.6629405)	
<b>Record time at observation point</b>	24 Jan 2024 8:19 AM PST	
<b>Record Wind Speed (mph)</b>	0	
<b>Have the weather conditions changed since last recorded?</b>	No	
<b>Are you experiencing any odors</b>	No	
Stop #10: Intersection of San Martinez Road and Euclid Ave.		
	1 flagged	
<b>Use map locator to enter lat/long for this observation point.</b>	(34.447669, -118.6661466)	
<b>Record time at observation point</b>	24 Jan 2024 8:17 AM PST	
<b>Record Wind Speed (mph)</b>	1.8	
<b>Record Wind Direction</b>	W	
<b>Have the weather conditions changed since last recorded?</b>	No	
<b>Are you experiencing any odors</b>	Yes	
<b>Description of Odor</b>	Other	Landfill Gas
<b>Describe "Other" Odor</b>	Burning wood	
<b>Intensity of Odor</b>	1 - Very light odor detected	
<b>Are any corrective actions needed?</b>		
Stop #11: Intersection of San Martinez Road and Keningston Road		
	1 flagged	
<b>Use map locator to enter lat/long for this observation point.</b>	1847 W 78th St, Los Angeles, CA 90047, USA (34.448285, -118.67143199999998)	
<b>Record time at observation point</b>	24 Jan 2024 8:15 AM PST	

Record Wind Speed (mph)	1.3
Record Wind Direction	SW
Have the weather conditions changed since last recorded?	No
Are you experiencing any odors	Yes
Description of Odor	Landfill Gas
Intensity of Odor	1 - Very light odor detected
<b>Are any corrective actions needed?</b>	
Stop #12: Intersection of Hunstock Street and Windsor Road	1 flagged
Use map locator to enter lat/long for this observation point.	(34.4461697, -118.6497288)
Record time at observation point	24 Jan 2024 8:08 AM PST
Record Wind Speed (mph)	0.2
Record Wind Direction	W
Have the weather conditions changed since last recorded?	No
Are you experiencing any odors	Yes
Description of Odor	Other
Describe "Other" Odor	Paint and rotting citrus
Intensity of Odor	2 - Light odor detected
Are any corrective actions needed?	No
Stop #13: Intersection of Del Valle Road and Silver Street	1 flagged
Use map locator to enter lat/long for this observation point.	(34.4482565, -118.6555985)
Record time at observation point	24 Jan 2024 8:04 AM PST
Record Wind Speed	1.1
Record Wind Direction	N
Have the weather conditions changed since last recorded?	No

Are you experiencing any odors Yes

Description of Odor

	Landfill Gas	Landfill Waste/Trash
--	--------------	----------------------

Intensity of Odor 2 - Light odor detected

**Are any corrective actions needed?**

Stop #14: Intersection of Del Valle Road and Hasley Canyon Road	1 flagged
---	-----------

Use map locator to enter lat/long for this observation point. Del Valle Rd & Hasley Canyon Rd,  
California 91384, USA  
(34.456818999999996,  
-118.64180300000001)

Record time at observation point 24 Jan 2024 8:01 AM PST

Record Wind Speed (mph) 0.2

Record Wind Direction N

Have the weather conditions changed since last recorded? No

Are you experiencing any odors Yes

Description of Odor Landfill Gas

Intensity of Odor 1 - Very light odor detected

**Are any corrective actions needed?**

Stop #15: Intersection of Hasley Canyon Road and Gibraltar Lane	
---	--

Use map locator to enter lat/long for this observation point. 28579 Gibraltar Ln, Castaic, CA  
91384, USA  
(34.4551702,  
-118.63360240000002)

Record time at observation point 24 Jan 2024 7:59 AM PST

Record Wind Speed (mph) 0.9

Record Wind Direction N

Have the weather conditions changed since last recorded? No

Are you experiencing any odors

No

Stop #16: Intersection of Gibraltar Lane and Alton Way

Use map locator to enter lat/long for this observation point.

28340 Alton Way, Castaic, CA  
91384, USA  
(34.4547214, -118.6302393)

Record time at observation point

24 Jan 2024 7:57 AM PST

Record Wind Speed (mph)

0.2

Record Wind Direction

S

Have the weather conditions changed since last recorded?

No

Are you experiencing any odors

No

Stop #17: Intersection of Castlebury Place and Picadilly Place

Use map locator to enter lat/long for this observation point.

28204 Picadilly Pl, Castaic, CA  
91384, USA  
(34.453592,  
-118.62796039999999)

Record time at observation point

24 Jan 2024 7:54 AM PST

Record Wind Speed (mph)

1.3

Record Wind Direction

S

Have the weather conditions changed since last recorded?

No

Are you experiencing any odors

No

Stop #18: Intersection of Gibraltar Lane and Springvale Lane

Use map locator to enter lat/long for this observation point.

(34.4556479, -118.6285008)

Record time at observation point

24 Jan 2024 7:52 AM PST

Record Wind Speed (mph)

1.1

Record Wind Direction

E

Have the weather conditions changed since last recorded?

No

Are you experiencing any odors

No



Stop #19: Intersection of Gibraltar Lane and Cambridge Avenue

2 flagged

Use map locator to enter lat/long for this observation point.

28003 Gibraltar Ln, Castaic, CA  
91384, USA  
(34.4583288, -118.6270032)

Record time at observation point

24 Jan 2024 7:48 AM PST

Record Wind Speed (mph)

0.2

Record Wind Direction

NW

Have the weather conditions changed since last recorded?

No

Are you experiencing any odors

Yes

Description of Odor

Other

Describe "Other" Odor

Gasoline

Intensity of Odor

3 - Moderate Odor

Are any corrective actions needed?

No

Stop #20: Intersection of Cambridge Avenue and Hasley Canyon Road

Use map locator to enter lat/long for this observation point.

9701 Creekbed Rd, Castaic, CA  
91384, USA  
(34.4555301, -118.6218167)

Record time at observation point

24 Jan 2024 7:46 AM PST

Record Wind Speed (mph)

0

Have the weather conditions changed since last recorded?

No

Are you experiencing any odors

No

Stop #21: Intersection of The Old Road and Hillcrest Parkway

Use map locator to enter lat/long for this observation point.

The Old Rd & Hillcrest Pky,  
California 91384, USA  
(34.470033,  
-118.61671299999998)

Record time at observation point

24 Jan 2024 7:39 AM PST

Record Wind Speed (mph)

1.1

<b>Record Wind Direction</b>	NW
<b>Have the weather conditions changed since last recorded?</b>	No
<b>Are you experiencing any odors</b>	No
Stop #22: Intersection of Hillcrest Parkway and Park Vista Drive at Castaic Elementary School	
<b>Use map locator to enter lat/long for this observation point.</b>	28333 Foothill Rd, Castaic, CA 91384, USA (34.4721086, -118.6298747)
<b>Record time at observation point</b>	24 Jan 2024 7:35 AM PST
<b>Record Wind Speed (mph)</b>	0.7
<b>Record Wind Direction</b>	SW
<b>Have the weather conditions changed since last recorded?</b>	No
<b>Are you experiencing any odors</b>	No
Stop #23: Intersection of Creekbed Road and Firebrand Drive	
<b>Use map locator to enter lat/long for this observation point.</b>	27704 Firebrand Dr, Castaic, CA 91384, USA (34.457861199999996, -118.61993810000001)
<b>Record time at observation point</b>	24 Jan 2024 7:43 AM PST
<b>Record Wind Speed (mph)</b>	0.9
<b>Record Wind Direction</b>	SW
<b>Have the weather conditions changed since last recorded?</b>	No
<b>Are you experiencing any odors</b>	No
Stop #24: Intersection of The Old Road and Live Oak Road	
<b>Use map locator to enter lat/long for this observation point.</b>	29487 The Old Rd, Castaic, CA 91384, USA (34.4528639, -118.61626170000001)
<b>Record time at observation point</b>	24 Jan 2024 7:30 AM PST
<b>Record Wind Speed (mph)</b>	1.8

<b>Record Wind Direction</b>	N
<b>Have the weather conditions changed since last recorded?</b>	No
<b>Are you experiencing any odors</b>	No
Stop #25: Intersection of Live Oak Road and Hidden Trail Road	
<b>Use map locator to enter lat/long for this observation point.</b>	27708 Buckskin Dr, Castaic, CA 91384, USA (34.4497578, -118.6183427)
<b>Record time at observation point</b>	24 Jan 2024 7:28 AM PST
<b>Record Wind Speed (mph)</b>	3.3
<b>Record Wind Direction</b>	E
<b>Have the weather conditions changed since last recorded?</b>	No
<b>Are you experiencing any odors</b>	No
Stop #26: Intersection of Live Oak Elementary School at Saddleridge Way	
	1 flagged
<b>Use map locator to enter lat/long for this observation point.</b>	27720 Saddleridge Way, Castaic, CA 91384, USA (34.44987700000001, -118.6194367)
<b>Record time at observation point</b>	24 Jan 2024 7:26 AM PST
<b>Record Wind Speed (mph)</b>	1.1
<b>Record Wind Direction</b>	NE
<b>Have the weather conditions changed since last recorded?</b>	No
<b>Are you experiencing any odors</b>	Yes
<b>Description of Odor</b>	Other
<b>Describe "Other" Odor</b>	Floral household fragrance
<b>Intensity of Odor</b>	1 - Very light odor detected
<b>Are any corrective actions needed?</b>	No
Stop #27: Intersection of Rangewood Road and Buckskin Drive	

Use map locator to enter lat/long for this observation point.

29209 Saddleridge Way, Castaic,  
CA 91384, USA  
(34.4494168, -118.6203479)

Record time at observation point

24 Jan 2024 7:24 AM PST

Record Wind Speed (mph)

1.6

Record Wind Direction

N

Have the weather conditions changed since last recorded?

No

Are you experiencing any odors

No

Stop #28: Intersection of Quincy Street and Cambridge Avenue

Use map locator to enter lat/long for this observation point.

27803 Quincy St, Castaic, CA  
91384, USA  
(34.453026699999995,  
-118.62002930000001)

Record time at observation point

24 Jan 2024 7:21 AM PST

Record Wind Speed (mph)

1.6

Record Wind Direction

N

Have the weather conditions changed since last recorded?

No

Are you experiencing any odors

No

Stop #29: Intersection of Hasley Canyon Road and Commerce  
Center Drive (Santa Clarita Valley International School &  
Playmakers Preschool)

Use map locator to enter lat/long for this observation point.

28040 Hasley Canyon Rd, Castaic,  
CA 91384, USA  
(34.451414799999995,  
-118.6245646)

Record time at observation point

24 Jan 2024 7:18 AM PST

Record Wind Speed (mph)

2.2

Record Wind Direction

SW

Have the weather conditions changed since last recorded?

No

Are you experiencing any odors

No

Stop #30: Intersection of Commerce Center Drive and

Witherspoon Parkway

Use map locator to enter lat/long for this observation point.

Commerce Center Dr &  
Witherspoon Pky, California  
91384, USA  
(34.445912, -118.626105)

Record time at observation point

24 Jan 2024 7:16 AM PST

Record Wind Speed (mph)

1.6

Record Wind Direction

NW

Have the weather conditions changed since last recorded?

No

Are you experiencing any odors

No

Stop #31: Intersection of Franklin Parkway and driveway  
leading to the United States Postal Service

Use map locator to enter lat/long for this observation point.

28000 Franklin Pkwy, Valencia, CA  
91355, USA  
(34.4352261,  
-118.62850189999997)

Record time at observation point

24 Jan 2024 7:13 AM PST

Record Wind Speed (mph)

2.0

Record Wind Direction

NE

Have the weather conditions changed since last recorded?

No

Are you experiencing any odors

No

Stop #32: Intersection of Henry Mayo Drive and Cambridge  
View Drive, leading into the Valencia Travel Village RV Resort

1 flagged

Use map locator to enter lat/long for this observation point.

CA-126, Castaic, CA 91384, USA  
(34.4300457, -118.6245097)

Record time at observation point

24 Jan 2024 7:08 AM PST

Record Wind Speed (mph)

3.6

Record Wind Direction

NE

Have the weather conditions changed since last recorded?

No

Are you experiencing any odors

Yes

<b>Description of Odor</b>	Other
<b>Describe "Other" Odor</b>	Diesel exhaust
<b>Intensity of Odor</b>	1 - Very light odor detected
<b>Are any corrective actions needed?</b>	No
Odor Compliance with Stipulated Order for Abatement	
<b>At 3 or more stops have you recorded any Landfill Odor Intensity of 3 (3 - Moderate Odor) or higher?</b>	No

**Recorder Signature**



Julian Jenkins  
24 Jan 2024 8:37 AM PST

---

**Upon completion of this patrol, please check the box to trigger necessary notifications.**

# 4050 - Chiquita Odor Patrol Template

Complete

<b>Score</b>	3 / 3 (100%)	<b>Flagged items</b>	7	<b>Actions</b>	0
<b>Conducted on</b>	24 Jan 2024 9:10 PM PST				
<b>Prepared by</b>	Chiquita Landfill				
<b>If the name of the person conducting the Patrol does not appear above, please enter it here:</b>	Nicolas and adrian				
<b>What type of patrol is this?</b>	Regular Patrol				
<b>Weather Conditions at the time of patrol.</b>	Cloudy				
<b>Temperature at time of Patrol</b>	55°F Should be between -50°F to 125°F				
<b>I acknowledge that I have not visited the working face or other on-site areas where exposed trash or landfill odors such as, but not limited to landfill gas odors, refuse or refuse contaminated material odors, or landfill liquids/landfill leachate odors exist within four hours prior to conducting this odor surveillance.</b>	<input checked="" type="checkbox"/>				
<b>I acknowledge that I will assess each Patrol Stop while standing outside of the vehicle.</b>	<input checked="" type="checkbox"/>				



**Flagged items**

7 flagged

Odor Patrol Stops / Stop #1: Chiquito Canyon Road and Driveway leading to the LA County Fire's Del Valle Regional Training Center

**Are you experiencing any odors**

Yes

Odor Patrol Stops / Stop #2: Intersection of Chiquito Canyon Road and Lincoln Avenue

**Are you experiencing any odors**

Yes

Odor Patrol Stops / Stop #3: Intersection of Lincoln Avenue and Jackson Street

**Are you experiencing any odors**

Yes

Odor Patrol Stops / Stop #10: Intersection of San Martinez Road and Euclid Ave.

**Are you experiencing any odors**

Yes

Odor Patrol Stops / Stop #10: Intersection of San Martinez Road and Euclid Ave.

**Intensity of Odor**

3 - Moderate Odor

Odor Patrol Stops / Stop #12: Intersection of Hunstock Street and Windsor Road

**Are you experiencing any odors**

Yes

Odor Patrol Stops / Stop #13: Intersection of Del Valle Road and Silver Street

**Are you experiencing any odors**

Yes

<b>Odor Patrol Stops</b>	7 flagged
Stop #1: Chiquito Canyon Road and Driveway leading to the LA County Fire's Del Valle Regional Training Center	1 flagged
<b>Use map locator to enter lat/long for this observation point.</b>	28101 Chiquito Canyon Rd, Castaic, CA 91384, USA (34.4317609, -118.6589423)
<b>Record time at observation point</b>	24 Jan 2024 9:14 PM PST
<b>Record Wind Speed (mph)</b>	0.7
<b>Record Wind Direction</b>	NE
<b>Have the weather conditions changed since start of patrol?</b>	No
<b>Are you experiencing any odors</b>	Yes
<b>Description of Odor</b>	Landfill Gas
<b>Intensity of Odor</b>	2 - Light odor detected
<b>Are any corrective actions needed?</b>	No
Stop #2: Intersection of Chiquito Canyon Road and Lincoln Avenue	1 flagged
<b>Use map locator to enter lat/long for this observation point.</b>	28464 Chiquito Canyon Rd, Castaic, CA 91384, USA (34.438305899999996, -118.65799469999999)
<b>Record time at observation point</b>	24 Jan 2024 9:17 PM PST
<b>Record Wind Speed (mph)</b>	1.1
<b>Record Wind Direction</b>	NE
<b>Have the weather conditions changed since last recorded?</b>	No
<b>Are you experiencing any odors</b>	Yes
<b>Description of Odor</b>	Landfill Gas
<b>Intensity of Odor</b>	2 - Light odor detected
<b>Are any corrective actions needed?</b>	No
Stop #3: Intersection of Lincoln Avenue and Jackson Street	1 flagged

Use map locator to enter lat/long for this observation point.

28543 Lincoln Ave, Castaic, CA  
91384, USA  
(34.4395774, -118.6561263)

Record time at observation point

24 Jan 2024 9:18 PM PST

Record Wind Speed (mph)

0.4

Record Wind Direction

NE

Have the weather conditions changed since last recorded?

No

Are you experiencing any odors

Yes

Description of Odor

Landfill Gas

Intensity of Odor

2 - Light odor detected

Are any corrective actions needed?

No

Stop #4: Intersection of Buchanan Way and Chiquito Canyon Road

Use map locator to enter lat/long for this observation point.

28703 Chiquito Canyon Rd,  
Castaic, CA 91384, USA  
(34.441859799999996,  
-118.6573111)

Record time at observation point

24 Jan 2024 9:24 PM PST

Record Wind Speed (mph)

0

Have the weather conditions changed since last recorded?

No

Are you experiencing any odors

No

Stop #5: Intersection of Lincoln Avenue and Harding Avenue

Use map locator to enter lat/long for this observation point.

11629 Daleside Ave, Hawthorne,  
CA 90250, USA  
(34.443070999999996,  
-118.655496)

Record time at observation point

24 Jan 2024 9:21 PM PST

Record Wind Speed (mph)

0

Have the weather conditions changed since last recorded?

No

Are you experiencing any odors

No

Stop #6: Intersection of Chiquito Canyon Road and San Martinez Road

Use map locator to enter lat/long for this observation point.

30006 San Martinez Rd, Val Verde,  
CA 91384, USA  
(34.444958299999996,  
-118.6580404)

Record time at observation point

24 Jan 2024 9:26 PM PST

Record Wind Speed (mph)

0

Have the weather conditions changed since last recorded?

No

Are you experiencing any odors

No

Stop #7: Intersection of San Martinez Road and Morningside Drive

Use map locator to enter lat/long for this observation point.

(34.4466739, -118.661158)

Record time at observation point

24 Jan 2024 9:28 PM PST

Record Wind Speed (mph)

04

Record Wind Direction

N

Have the weather conditions changed since last recorded?

No

Are you experiencing any odors

No

Stop #8: Intersection of Lexington Drive and Morningside Drive

Use map locator to enter lat/long for this observation point.

(34.4483153, -118.660681)

Record time at observation point

24 Jan 2024 9:29 PM PST

Record Wind Speed (mph)

0.9

Record Wind Direction

N

Have the weather conditions changed since last recorded?

No

Are you experiencing any odors

No

Stop #9: Intersection of Val Verde Road and Trellis Road

Use map locator to enter lat/long for this observation point.

(34.4480474, -118.6629069)

Record time at observation point

24 Jan 2024 9:31 PM PST

Record Wind Speed (mph)

0

Have the weather conditions changed since last recorded?

No

Are you experiencing any odors

No

Stop #10: Intersection of San Martinez Road and Euclid Ave.

2 flagged

Use map locator to enter lat/long for this observation point.

(34.4477595, -118.665867)

Record time at observation point

24 Jan 2024 9:32 PM PST

Record Wind Speed (mph)

1.8

Record Wind Direction

W

Have the weather conditions changed since last recorded?

No

Are you experiencing any odors

Yes

Description of Odor

Other

Describe "Other" Odor

Smoke

Intensity of Odor

3 - Moderate Odor

Are any corrective actions needed?

No

Stop #11: Intersection of San Martinez Road and Keningston Road

30646 San Martinez Rd, Castaic,  
CA 91384, USA  
(34.4482237,  
-118.67070860000001)

Use map locator to enter lat/long for this observation point.

Record time at observation point

24 Jan 2024 9:34 PM PST

Record Wind Speed (mph)

1.8

Record Wind Direction

E

Have the weather conditions changed since last recorded?

No

Are you experiencing any odors

No

Stop #12: Intersection of Hunstock Street and Windsor Road

1 flagged

Use map locator to enter lat/long for this observation point.

(34.4459879, -118.6494615)

Record time at observation point

24 Jan 2024 9:38 PM PST

Record Wind Speed (mph)

1.8

Record Wind Direction

NE

Have the weather conditions changed since last recorded?

No

Are you experiencing any odors

Yes

Description of Odor

Landfill Gas

Intensity of Odor

2 - Light odor detected

Are any corrective actions needed?

No

Stop #13: Intersection of Del Valle Road and Silver Street

1 flagged

Use map locator to enter lat/long for this observation point.

29098 Del Valle Rd Suite E, Val Verde, CA 91384, USA  
(34.4484511, -118.65538769999999)

Record time at observation point

24 Jan 2024 9:41 PM PST

Record Wind Speed

0.4

Record Wind Direction

N

Have the weather conditions changed since last recorded?

No

Are you experiencing any odors

Yes

Description of Odor

Landfill Gas

Intensity of Odor

1 - Very light odor detected

Are any corrective actions needed?

No

Stop #14: Intersection of Del Valle Road and Hasley Canyon Road

Use map locator to enter lat/long for this observation point.

Del Valle Rd & Hasley Canyon Rd, California 91355, USA  
(34.456905, -118.64146400000001)

Record time at observation point

24 Jan 2024 9:44 PM PST

<b>Record Wind Speed (mph)</b>	0.4
<b>Record Wind Direction</b>	NW
<b>Have the weather conditions changed since last recorded?</b>	No
<b>Are you experiencing any odors</b>	No
Stop #15: Intersection of Hasley Canyon Road and Gibraltar Lane	
<b>Use map locator to enter lat/long for this observation point.</b>	(34.4551135, -118.6334331)
<b>Record time at observation point</b>	24 Jan 2024 9:46 PM PST
<b>Record Wind Speed (mph)</b>	0
<b>Have the weather conditions changed since last recorded?</b>	No
<b>Are you experiencing any odors</b>	No
Stop #16: Intersection of Gibraltar Lane and Alton Way	
<b>Use map locator to enter lat/long for this observation point.</b>	28340 Alton Way, Castaic, CA 91384, USA (34.4547214, -118.6302393)
<b>Record time at observation point</b>	24 Jan 2024 9:47 PM PST
<b>Record Wind Speed (mph)</b>	0.9
<b>Record Wind Direction</b>	E
<b>Have the weather conditions changed since last recorded?</b>	No
<b>Are you experiencing any odors</b>	No
Stop #17: Intersection of Castlebury Place and Picadilly Place	
<b>Use map locator to enter lat/long for this observation point.</b>	28203 Picadilly Pl, Castaic, CA 91384, USA (34.4539706, -118.62780079999999)
<b>Record time at observation point</b>	24 Jan 2024 9:49 PM PST
<b>Record Wind Speed (mph)</b>	1.2
<b>Record Wind Direction</b>	N

Have the weather conditions changed since last recorded?	No
Are you experiencing any odors	No
Stop #18: Intersection of Gibraltar Lane and Springvale Lane	
Use map locator to enter lat/long for this observation point.	(34.4557623, -118.6285025)
Record time at observation point	24 Jan 2024 9:51 PM PST
Record Wind Speed (mph)	0.2
Record Wind Direction	NE
Have the weather conditions changed since last recorded?	No
Are you experiencing any odors	No
Stop #19: Intersection of Gibraltar Lane and Cambridge Avenue	
Use map locator to enter lat/long for this observation point.	29823 Cambridge Ave, Castaic, CA 91384, USA (34.457917099999996, -118.62698039999998)
Record time at observation point	24 Jan 2024 9:52 PM PST
Record Wind Speed (mph)	0
Have the weather conditions changed since last recorded?	No
Are you experiencing any odors	No
Stop #20: Intersection of Cambridge Avenue and Hasley Canyon Road	
Use map locator to enter lat/long for this observation point.	29615 Cambridge Ave, Castaic, CA 91384, USA (34.4551637, -118.62194369999999)
Record time at observation point	24 Jan 2024 9:54 PM PST
Record Wind Speed (mph)	0.6
Record Wind Direction	SE
Have the weather conditions changed since last recorded?	No
Are you experiencing any odors	No



Stop #21: Intersection of The Old Road and Hillcrest Parkway

Use map locator to enter lat/long for this observation point.

27618 Iris Pl, Castaic, CA 91384,  
USA  
(34.470717199999996,  
-118.6173855000001)

Record time at observation point

24 Jan 2024 9:58 PM PST

Record Wind Speed (mph)

2.8

Record Wind Direction

W

Have the weather conditions changed since last recorded?

No

Are you experiencing any odors

No

Stop #22: Intersection of Hillcrest Parkway and Park Vista Drive  
at Castaic Elementary School

Use map locator to enter lat/long for this observation point.

28332 Foothill Rd, Castaic, CA  
91384, USA  
(34.471645699999996,  
-118.62989749999998)

Record time at observation point

24 Jan 2024 10:00 PM PST

Record Wind Speed (mph)

0.4

Record Wind Direction

S

Have the weather conditions changed since last recorded?

No

Are you experiencing any odors

No

Stop #23: Intersection of Creekbed Road and Firebrand Drive

Use map locator to enter lat/long for this observation point.

29796 Creekbed Rd, Castaic, CA  
91384, USA  
(34.4575962, -118.6195735)

Record time at observation point

24 Jan 2024 9:55 PM PST

Record Wind Speed (mph)

0.4

Record Wind Direction

NE

Have the weather conditions changed since last recorded?

No

Are you experiencing any odors

No

Stop #24: Intersection of The Old Road and Live Oak Road

27305 Live Oak Rd, Castaic, CA  
91384, USA  
(34.453432,  
-118.61653299999998)

Use map locator to enter lat/long for this observation point.

Record time at observation point

24 Jan 2024 10:04 PM PST

Record Wind Speed (mph)

0.2

Record Wind Direction

SE

Have the weather conditions changed since last recorded?

No

Are you experiencing any odors

No

Stop #25: Intersection of Live Oak Road and Hidden Trail Road

27662 Buckskin Dr, Castaic, CA  
91384, USA  
(34.4501688,  
-118.61797809999999)

Use map locator to enter lat/long for this observation point.

Record time at observation point

24 Jan 2024 10:06 PM PST

Record Wind Speed (mph)

2.5

Record Wind Direction

SW

Have the weather conditions changed since last recorded?

No

Are you experiencing any odors

No

Stop #26: Intersection of Live Oak Elementary School at  
Saddleridge Way

27710 Rangewood Rd, Castaic, CA  
91384, USA  
(34.450107599999996,  
-118.61922759999999)

Use map locator to enter lat/long for this observation point.

Record time at observation point

24 Jan 2024 10:07 PM PST

Record Wind Speed (mph)

1.1

Record Wind Direction

SW

Have the weather conditions changed since last recorded?

No

Are you experiencing any odors

No

Stop #27: Intersection of Rangewood Road and Buckskin Drive

Use map locator to enter lat/long for this observation point.

29165 Saddleridge Way, Castaic,  
CA 91384, USA  
(34.4491454,  
-118.62033539999999)

Record time at observation point

24 Jan 2024 10:09 PM PST

Record Wind Speed (mph)

2.2

Record Wind Direction

S

Have the weather conditions changed since last recorded?

No

Are you experiencing any odors

No

Stop #28: Intersection of Quincy Street and Cambridge Avenue

Use map locator to enter lat/long for this observation point.

27727 Quincy St, Castaic, CA  
91384, USA  
(34.4531311, -118.619619)

Record time at observation point

24 Jan 2024 10:10 PM PST

Record Wind Speed (mph)

0.9

Record Wind Direction

E

Have the weather conditions changed since last recorded?

No

Are you experiencing any odors

No

Stop #29: Intersection of Hasley Canyon Road and Commerce  
Center Drive (Santa Clarita Valley International School &  
Playmakers Preschool)

Use map locator to enter lat/long for this observation point.

28050 Hasley Canyon Rd, Castaic,  
CA 91384, USA  
(34.4509658, -118.6246102)

Record time at observation point

24 Jan 2024 10:13 PM PST

Record Wind Speed (mph)

0

Have the weather conditions changed since last recorded?

No

Are you experiencing any odors

No

Stop #30: Intersection of Commerce Center Drive and  
Witherspoon Parkway

Use map locator to enter lat/long for this observation point.

Commerce Center Dr &  
Witherspoon Pky, California  
91384, USA  
(34.445912, -118.626105)

Record time at observation point

24 Jan 2024 10:15 PM PST

Record Wind Speed (mph)

2.3

Record Wind Direction

S

Have the weather conditions changed since last recorded?

No

Are you experiencing any odors

No

Stop #31: Intersection of Franklin Parkway and driveway  
leading to the United States Postal Service

Use map locator to enter lat/long for this observation point.

28000 Franklin Pkwy, Valencia, CA  
91355, USA  
(34.4352261,  
-118.62850189999997)

Record time at observation point

24 Jan 2024 10:17 PM PST

Record Wind Speed (mph)

0

Have the weather conditions changed since last recorded?

No

Are you experiencing any odors

No

Stop #32: Intersection of Henry Mayo Drive and Cambridge  
View Drive, leading into the Valencia Travel Village RV Resort

Use map locator to enter lat/long for this observation point.

Cambridge View Dr, Valencia, CA  
91355, USA  
(34.42940231487181,  
-118.62517096102236)

Record time at observation point

24 Jan 2024 10:23 PM PST

Record Wind Speed (mph)

0.8

Record Wind Direction

S

Have the weather conditions changed since last recorded?

No

Are you experiencing any odors

No

Odor Compliance with Stipulated Order for Abatement

**At 3 or more stops have you recorded any Landfill Odor Intensity of 3 (3 - Moderate Odor) or higher?**

---

 No

**Recorder Signature**



nicolas and adrian  
24 Jan 2024 10:24 PM PST

---

**Upon completion of this patrol, please check the box to trigger necessary notifications.**

---



# 4050 - Chiquita Odor Patrol Template

Complete

<b>Score</b>	3 / 3 (100%)	<b>Flagged items</b>	0	<b>Actions</b>	0
<b>Conducted on</b>	25 Jan 2024 8:37 PM PST				
<b>Prepared by</b>	Chiquita Landfill				
<b>If the name of the person conducting the Patrol does not appear above, please enter it here:</b>	Nicolas and adrian				
<b>What type of patrol is this?</b>	Regular Patrol				
<b>Weather Conditions at the time of patrol.</b>	Partly Cloudy				
<b>Temperature at time of Patrol</b>	58°F Should be between -50°F to 125°F				
<b>I acknowledge that I have not visited the working face or other on-site areas where exposed trash or landfill odors such as, but not limited to landfill gas odors, refuse or refuse contaminated material odors, or landfill liquids/landfill leachate odors exist within four hours prior to conducting this odor surveillance.</b>	<input checked="" type="checkbox"/>				
<b>I acknowledge that I will assess each Patrol Stop while standing outside of the vehicle.</b>	<input checked="" type="checkbox"/>				

## Odor Patrol Stops

Stop #1: Chiquito Canyon Road and Driveway leading to the LA County Fire's Del Valle Regional Training Center

Use map locator to enter lat/long for this observation point.

(34.4327292, -118.6590316)

Record time at observation point

25 Jan 2024 8:40 PM PST

Record Wind Speed (mph)

5.4

Record Wind Direction

SW

Have the weather conditions changed since start of patrol?

No

Are you experiencing any odors

No

Stop #2: Intersection of Chiquito Canyon Road and Lincoln Avenue

Use map locator to enter lat/long for this observation point.

28464 Chiquito Canyon Rd,  
Castaic, CA 91384, USA  
(34.438305899999996,  
-118.65799469999999)

Record time at observation point

25 Jan 2024 8:41 PM PST

Record Wind Speed (mph)

0.7

Record Wind Direction

S

Have the weather conditions changed since last recorded?

No

Are you experiencing any odors

No

Stop #3: Intersection of Lincoln Avenue and Jackson Street

Use map locator to enter lat/long for this observation point.

(34.439651, -118.6558902)

Record time at observation point

25 Jan 2024 8:42 PM PST

Record Wind Speed (mph)

2.5

Record Wind Direction

SW

Have the weather conditions changed since last recorded?

No

Are you experiencing any odors

No



Stop #4: Intersection of Buchanan Way and Chiquito Canyon Road

30008 Buchanan Way, Castaic, CA  
91384, USA  
(34.4416592,  
-118.65763009999999)

Use map locator to enter lat/long for this observation point.

Record time at observation point

25 Jan 2024 8:44 PM PST

Record Wind Speed (mph)

2.0

Record Wind Direction

N

Have the weather conditions changed since last recorded?

No

Are you experiencing any odors

No

Stop #5: Intersection of Lincoln Avenue and Harding Avenue

11629 Daleside Ave, Hawthorne,  
CA 90250, USA  
(34.443070999999996,  
-118.655496)

Use map locator to enter lat/long for this observation point.

Record time at observation point

25 Jan 2024 8:43 PM PST

Record Wind Speed (mph)

3.1

Record Wind Direction

S

Have the weather conditions changed since last recorded?

No

Are you experiencing any odors

No

Stop #6: Intersection of Chiquito Canyon Road and San Martinez Road

San Martinez Rd & Chiquito  
Canyon Rd, Val Verde, CA 91384,  
USA  
(34.445074, -118.657935)

Use map locator to enter lat/long for this observation point.

Record time at observation point

25 Jan 2024 8:45 PM PST

Record Wind Speed (mph)

4.5

Record Wind Direction

S

Have the weather conditions changed since last recorded?

No

<b>Are you experiencing any odors</b>	No
Stop #7: Intersection of San Martinez Road and Morningside Drive	
<b>Use map locator to enter lat/long for this observation point.</b>	(34.446544, -118.6611777)
<b>Record time at observation point</b>	25 Jan 2024 8:46 PM PST
<b>Record Wind Speed (mph)</b>	0.2
<b>Record Wind Direction</b>	E
<b>Have the weather conditions changed since last recorded?</b>	No
<b>Are you experiencing any odors</b>	No
Stop #8: Intersection of Lexington Drive and Morningside Drive	
<b>Use map locator to enter lat/long for this observation point.</b>	(34.4483415, -118.6606924)
<b>Record time at observation point</b>	25 Jan 2024 8:46 PM PST
<b>Record Wind Speed (mph)</b>	0
<b>Have the weather conditions changed since last recorded?</b>	No
<b>Are you experiencing any odors</b>	No
Stop #9: Intersection of Val Verde Road and Trellis Road	
<b>Use map locator to enter lat/long for this observation point.</b>	(34.4480151, -118.6629614)
<b>Record time at observation point</b>	25 Jan 2024 8:47 PM PST
<b>Record Wind Speed (mph)</b>	1.3
<b>Record Wind Direction</b>	N
<b>Have the weather conditions changed since last recorded?</b>	No
<b>Are you experiencing any odors</b>	No
Stop #10: Intersection of San Martinez Road and Euclid Ave.	
<b>Use map locator to enter lat/long for this observation point.</b>	(34.4477394, -118.665857)
<b>Record time at observation point</b>	25 Jan 2024 8:48 PM PST

<b>Record Wind Speed (mph)</b>	2.1
<b>Record Wind Direction</b>	E
<b>Have the weather conditions changed since last recorded?</b>	No
<b>Are you experiencing any odors</b>	No
Stop #11: Intersection of San Martinez Road and Keningston Road	
<b>Use map locator to enter lat/long for this observation point.</b>	(34.4483712, -118.6708909)
<b>Record time at observation point</b>	25 Jan 2024 8:50 PM PST
<b>Record Wind Speed (mph)</b>	8.0
<b>Record Wind Direction</b>	E
<b>Have the weather conditions changed since last recorded?</b>	No
<b>Are you experiencing any odors</b>	No
Stop #12: Intersection of Hunstock Street and Windsor Road	
<b>Use map locator to enter lat/long for this observation point.</b>	(34.446003, -118.6494607)
<b>Record time at observation point</b>	25 Jan 2024 8:53 PM PST
<b>Record Wind Speed (mph)</b>	0
<b>Have the weather conditions changed since last recorded?</b>	No
<b>Are you experiencing any odors</b>	No
Stop #13: Intersection of Del Valle Road and Silver Street	
<b>Use map locator to enter lat/long for this observation point.</b>	(34.448639, -118.6553051)
<b>Record time at observation point</b>	25 Jan 2024 8:55 PM PST
<b>Record Wind Speed</b>	5.1
<b>Record Wind Direction</b>	S
<b>Have the weather conditions changed since last recorded?</b>	No
<b>Are you experiencing any odors</b>	No

Stop #14: Intersection of Del Valle Road and Hasley Canyon Road

Use map locator to enter lat/long for this observation point.

Del Valle Rd & Hasley Canyon Rd,  
California 91355, USA  
(34.456905,  
-118.64146400000001)

Record time at observation point

25 Jan 2024 8:57 PM PST

Record Wind Speed (mph)

0

Have the weather conditions changed since last recorded?

No

Are you experiencing any odors

No

Stop #15: Intersection of Hasley Canyon Road and Gibraltar Lane

Use map locator to enter lat/long for this observation point.

28568 Gibraltar Ln, Castaic, CA  
91384, USA  
(34.4550802,  
-118.63320199999998)

Record time at observation point

25 Jan 2024 8:58 PM PST

Record Wind Speed (mph)

1.3

Record Wind Direction

SW

Have the weather conditions changed since last recorded?

No

Are you experiencing any odors

No

Stop #16: Intersection of Gibraltar Lane and Alton Way

Use map locator to enter lat/long for this observation point.

28341 Alton Way, Castaic, CA  
91384, USA  
(34.454834999999996,  
-118.62971519999999)

Record time at observation point

25 Jan 2024 8:59 PM PST

Record Wind Speed (mph)

0

Have the weather conditions changed since last recorded?

No

Are you experiencing any odors

No

Stop #17: Intersection of Castlebury Place and Picadilly Place

661 Your Home Away!, Castaic, CA  
91384, USA  
(34.4536497,  
-118.62767199999998)

Use map locator to enter lat/long for this observation point.

Record time at observation point 25 Jan 2024 9:00 PM PST

Record Wind Speed (mph) 2.1

Record Wind Direction N

Have the weather conditions changed since last recorded? No

Are you experiencing any odors No

Stop #18: Intersection of Gibraltar Lane and Springvale Lane

Use map locator to enter lat/long for this observation point. (34.4558254, -118.6284857)

Record time at observation point 25 Jan 2024 9:01 PM PST

Record Wind Speed (mph) 1.1

Record Wind Direction S

Have the weather conditions changed since last recorded? No

Are you experiencing any odors No

Stop #19: Intersection of Gibraltar Lane and Cambridge Avenue

29823 Cambridge Ave, Castaic, CA  
91384, USA  
(34.457917099999996,  
-118.62698039999998)

Use map locator to enter lat/long for this observation point.

Record time at observation point 25 Jan 2024 9:02 PM PST

Record Wind Speed (mph) 0.6

Record Wind Direction E

Have the weather conditions changed since last recorded? No

Are you experiencing any odors No

Stop #20: Intersection of Cambridge Avenue and Hasley Canyon Road

Use map locator to enter lat/long for this observation point. 29615 Cambridge Ave, Castaic, CA

91384, USA  
(34.4551637,  
-118.62194369999999)

**Record time at observation point** 25 Jan 2024 9:03 PM PST

**Record Wind Speed (mph)** 1.6

**Record Wind Direction** SE

**Have the weather conditions changed since last recorded?** No

**Are you experiencing any odors** No

Stop #21: Intersection of The Old Road and Hillcrest Parkway

**Use map locator to enter lat/long for this observation point.** 27618 Iris Pl, Castaic, CA 91384,  
USA  
(34.470717199999996,  
-118.6173855000001)

**Record time at observation point** 25 Jan 2024 9:08 PM PST

**Record Wind Speed (mph)** 0.7

**Record Wind Direction** E

**Have the weather conditions changed since last recorded?** No

**Are you experiencing any odors** No

Stop #22: Intersection of Hillcrest Parkway and Park Vista Drive  
at Castaic Elementary School

**Use map locator to enter lat/long for this observation point.** 28332 Foothill Rd, Castaic, CA  
91384, USA  
(34.471645699999996,  
-118.62989749999998)

**Record time at observation point** 25 Jan 2024 9:09 PM PST

**Record Wind Speed (mph)** 2.0

**Record Wind Direction** W

**Have the weather conditions changed since last recorded?** No

**Are you experiencing any odors** No

Stop #23: Intersection of Creekbed Road and Firebrand Drive

Use map locator to enter lat/long for this observation point.

27659 Firebrand Dr, Castaic, CA  
91384, USA  
(34.458084899999996,  
-118.6195279)

Record time at observation point

25 Jan 2024 9:04 PM PST

Record Wind Speed (mph)

1.1

Record Wind Direction

E

Have the weather conditions changed since last recorded?

No

Are you experiencing any odors

No

Stop #24: Intersection of The Old Road and Live Oak Road

Use map locator to enter lat/long for this observation point.

27305 Live Oak Rd, Castaic, CA  
91384, USA  
(34.453375,  
-118.61646859999999)

Record time at observation point

25 Jan 2024 9:13 PM PST

Record Wind Speed (mph)

0.4

Record Wind Direction

N

Have the weather conditions changed since last recorded?

No

Are you experiencing any odors

No

Stop #25: Intersection of Live Oak Road and Hidden Trail Road

Use map locator to enter lat/long for this observation point.

27704 Buckskin Dr, Castaic, CA  
91384, USA  
(34.4498606, -118.6182516)

Record time at observation point

25 Jan 2024 9:13 PM PST

Record Wind Speed (mph)

1.8

Record Wind Direction

N

Have the weather conditions changed since last recorded?

No

Are you experiencing any odors

No

Stop #26: Intersection of Live Oak Elementary School at  
Saddleridge Way

Use map locator to enter lat/long for this observation point.

27710 Rangewood Rd, Castaic, CA  
91384, USA  
(34.450107599999996,  
-118.61922759999999)

Record time at observation point

25 Jan 2024 9:14 PM PST

Record Wind Speed (mph)

0.4

Record Wind Direction

N

Have the weather conditions changed since last recorded?

No

Are you experiencing any odors

No

Stop #27: Intersection of Rangewood Road and Buckskin Drive

Use map locator to enter lat/long for this observation point.

29165 Saddleridge Way, Castaic,  
CA 91384, USA  
(34.4491454,  
-118.62033539999999)

Record time at observation point

25 Jan 2024 9:15 PM PST

Record Wind Speed (mph)

2.4

Record Wind Direction

S

Have the weather conditions changed since last recorded?

No

Are you experiencing any odors

No

Stop #28: Intersection of Quincy Street and Cambridge Avenue

Use map locator to enter lat/long for this observation point.

27803 Quincy St, Castaic, CA  
91384, USA  
(34.453026699999995,  
-118.62002930000001)

Record time at observation point

25 Jan 2024 9:16 PM PST

Record Wind Speed (mph)

0.7

Record Wind Direction

W

Have the weather conditions changed since last recorded?

No

Are you experiencing any odors

No

Stop #29: Intersection of Hasley Canyon Road and Commerce  
Center Drive (Santa Clarita Valley International School &



Playmakers Preschool)

**Use map locator to enter lat/long for this observation point.** (34.4512935, -118.6254166)

**Record time at observation point** 25 Jan 2024 9:19 PM PST

**Record Wind Speed (mph)** 0.9

**Record Wind Direction** SW

**Have the weather conditions changed since last recorded?** No

**Are you experiencing any odors** No

Stop #30: Intersection of Commerce Center Drive and Witherspoon Parkway

**Use map locator to enter lat/long for this observation point.** Commerce Center Dr & Witherspoon Pky, California 91384, USA (34.445912, -118.626105)

**Record time at observation point** 25 Jan 2024 9:20 PM PST

**Record Wind Speed (mph)** 1.6

**Record Wind Direction** S

**Have the weather conditions changed since last recorded?** No

**Are you experiencing any odors** No

Stop #31: Intersection of Franklin Parkway and driveway leading to the United States Postal Service

**Use map locator to enter lat/long for this observation point.** 28000 Franklin Pkwy, Valencia, CA 91355, USA (34.4341056, -118.6283723)

**Record time at observation point** 25 Jan 2024 9:22 PM PST

**Record Wind Speed (mph)** 1.6

**Record Wind Direction** W

**Have the weather conditions changed since last recorded?** No

**Are you experiencing any odors** No

Stop #32: Intersection of Henry Mayo Drive and Cambridge

View Drive, leading into the Valencia Travel Village RV Resort

**Use map locator to enter lat/long for this observation point.**

Cambridge View Dr, Valencia, CA  
91355, USA  
(34.42934313451674,  
-118.62502075731756)

**Record time at observation point**

25 Jan 2024 9:25 PM PST

**Record Wind Speed (mph)**

4.5

**Record Wind Direction**

W

**Have the weather conditions changed since last recorded?**

No

**Are you experiencing any odors**

No

Odor Compliance with Stipulated Order for Abatement

**At 3 or more stops have you recorded any Landfill Odor Intensity of 3 (3 - Moderate Odor) or higher?**

No

**Recorder Signature**



Nicolas and Adrian  
25 Jan 2024 9:29 PM PST

---

**Upon completion of this patrol, please check the box to trigger necessary notifications.**

# 4050 - Chiquita Odor Patrol Template

Complete

<b>Score</b>	3 / 3 (100%)	<b>Flagged items</b>	14	<b>Actions</b>	0
<b>Conducted on</b>	25 Jan 2024 7:05 AM PST				
<b>Prepared by</b>	Chiquita Landfill				
<b>If the name of the person conducting the Patrol does not appear above, please enter it here:</b>	Julian Jenkins				
<b>What type of patrol is this?</b>	Regular Patrol				
<b>Weather Conditions at the time of patrol.</b>	Cloudy				
Foggy					
<b>Temperature at time of Patrol</b>	55°F Should be between -50°F to 125°F				
<b>I acknowledge that I have not visited the working face or other on-site areas where exposed trash or landfill odors such as, but not limited to landfill gas odors, refuse or refuse contaminated material odors, or landfill liquids/landfill leachate odors exist within four hours prior to conducting this odor surveillance.</b>	<input checked="" type="checkbox"/>				
<b>I acknowledge that I will assess each Patrol Stop while standing outside of the vehicle.</b>	<input checked="" type="checkbox"/>				

**Flagged items**

14 flagged

Odor Patrol Stops / Stop #8: Intersection of Lexington Drive and Morningside Drive

**Are you experiencing any odors**

Yes

Odor Patrol Stops / Stop #9: Intersection of Val Verde Road and Trellis Road

**Are you experiencing any odors**

Yes

Odor Patrol Stops / Stop #13: Intersection of Del Valle Road and Silver Street

**Are you experiencing any odors**

Yes

Odor Patrol Stops / Stop #14: Intersection of Del Valle Road and Hasley Canyon Road

**Are you experiencing any odors**

Yes

Odor Patrol Stops / Stop #16: Intersection of Gibraltar Lane and Alton Way

**Are you experiencing any odors**

Yes

Odor Patrol Stops / Stop #17: Intersection of Castlebury Place and Picadilly Place

**Are you experiencing any odors**

Yes

Odor Patrol Stops / Stop #18: Intersection of Gibraltar Lane and Springvale Lane

**Are you experiencing any odors**

Yes

Odor Patrol Stops / Stop #19: Intersection of Gibraltar Lane and Cambridge Avenue

**Are you experiencing any odors**

Yes

Odor Patrol Stops / Stop #20: Intersection of Cambridge Avenue and Hasley Canyon Road

**Are you experiencing any odors**

Yes

Odor Patrol Stops / Stop #23: Intersection of Creekbed Road and Firebrand Drive

**Are you experiencing any odors**

Yes

Odor Patrol Stops / Stop #25: Intersection of Live Oak Road and Hidden Trail Road

**Are you experiencing any odors**

Yes

Odor Patrol Stops / Stop #30: Intersection of Commerce Center Drive and Witherspoon Parkway

**Are you experiencing any odors**

Yes

Odor Patrol Stops / Stop #31: Intersection of Franklin Parkway and driveway leading to the United States Postal Service

**Are you experiencing any odors**

Yes

Odor Patrol Stops / Stop #32: Intersection of Henry Mayo Drive and Cambridge View Drive, leading into the Valencia Travel Village RV Resort

**Are you experiencing any odors**

Yes

**Odor Patrol Stops**

14 flagged

Stop #1: Chiquito Canyon Road and Driveway leading to the LA County Fire's Del Valle Regional Training Center

**Use map locator to enter lat/long for this observation point.**

28101 Chiquito Canyon Rd,  
Castaic, CA 91384, USA  
(34.4317609, -118.6589423)

**Record time at observation point**

25 Jan 2024 8:52 AM PST

**Record Wind Speed (mph)**

1.6

**Record Wind Direction**

NE

**Have the weather conditions changed since start of patrol?**

No

**Are you experiencing any odors**

No

Stop #2: Intersection of Chiquito Canyon Road and Lincoln Avenue

**Use map locator to enter lat/long for this observation point.**

Chiquito Canyon Rd & Lincoln Ave,  
California 91355, USA  
(34.437901, -118.658324)

**Record time at observation point**

25 Jan 2024 8:49 AM PST

**Record Wind Speed (mph)**

1.3

**Record Wind Direction**

E

**Have the weather conditions changed since last recorded?**

No

**Are you experiencing any odors**

No

Stop #3: Intersection of Lincoln Avenue and Jackson Street

**Use map locator to enter lat/long for this observation point.**

28543 Lincoln Ave, Castaic, CA  
91384, USA  
(34.4395774, -118.6561263)

**Record time at observation point**

25 Jan 2024 8:47 AM PST

**Record Wind Speed (mph)**

1.8

**Record Wind Direction**

NE

**Have the weather conditions changed since last recorded?**

No

**Are you experiencing any odors**

No

Stop #4: Intersection of Buchanan Way and Chiquito Canyon Road

**Use map locator to enter lat/long for this observation point.**

28703 Chiquito Canyon Rd,  
Castaic, CA 91384, USA  
(34.441859799999996,  
-118.6573111)

**Record time at observation point**

25 Jan 2024 8:45 AM PST

**Record Wind Speed (mph)**

1.6

**Record Wind Direction**

E

**Have the weather conditions changed since last recorded?**

No

**Are you experiencing any odors**

No

Stop #5: Intersection of Lincoln Avenue and Harding Avenue

**Use map locator to enter lat/long for this observation point.**

(34.443070999999996,  
-118.655496)

**Record time at observation point**

25 Jan 2024 8:43 AM PST

**Record Wind Speed (mph)**

0.7

**Record Wind Direction**

S

**Have the weather conditions changed since last recorded?**

No

**Are you experiencing any odors**

No

Stop #6: Intersection of Chiquito Canyon Road and San Martinez Road

**Use map locator to enter lat/long for this observation point.**

(34.4450631, -118.6583028)

**Record time at observation point**

25 Jan 2024 8:40 AM PST

**Record Wind Speed (mph)**

0

**Have the weather conditions changed since last recorded?**

No

**Are you experiencing any odors**

No

Stop #7: Intersection of San Martinez Road and Morningside Drive

Use map locator to enter lat/long for this observation point. (34.4462561, -118.66134)

Record time at observation point 25 Jan 2024 8:34 AM PST

Record Wind Speed (mph) 0

Have the weather conditions changed since last recorded? No

Are you experiencing any odors No

Stop #8: Intersection of Lexington Drive and Morningside Drive 1 flagged

Use map locator to enter lat/long for this observation point. (34.4483508, -118.6607915)

Record time at observation point 25 Jan 2024 8:31 AM PST

Record Wind Speed (mph) 0.9

Record Wind Direction NW

Have the weather conditions changed since last recorded? No

Are you experiencing any odors Yes

Description of Odor Other

Describe "Other" Odor Residential trash



Photo 1

Intensity of Odor 2 - Light odor detected

Are any corrective actions needed? No

Stop #9: Intersection of Val Verde Road and Trellis Road 1 flagged

Use map locator to enter lat/long for this observation point. (34.4481806, -118.6628484)

Record time at observation point 25 Jan 2024 8:29 AM PST

Record Wind Speed (mph) 1.8

Record Wind Direction NE



Have the weather conditions changed since last recorded?	No
Are you experiencing any odors	Yes
Description of Odor	Other
Describe "Other" odor	Car exhaust
Intensity of Odor	2 - Light odor detected
Are any corrective actions needed?	No
Stop #10: Intersection of San Martinez Road and Euclid Ave.	
Use map locator to enter lat/long for this observation point.	(34.4476852, -118.6659676)
Record time at observation point	25 Jan 2024 8:26 AM PST
Record Wind Speed (mph)	0.9
Record Wind Direction	SE
Have the weather conditions changed since last recorded?	No
Are you experiencing any odors	No
Stop #11: Intersection of San Martinez Road and Keningston Road	
Use map locator to enter lat/long for this observation point.	30646 San Martinez Rd, Castaic, CA 91384, USA (34.4482237, -118.67070860000001)
Record time at observation point	25 Jan 2024 8:24 AM PST
Record Wind Speed (mph)	1.6
Record Wind Direction	E
Have the weather conditions changed since last recorded?	No
Are you experiencing any odors	No
Stop #12: Intersection of Hunstock Street and Windsor Road	
Use map locator to enter lat/long for this observation point.	(34.4460968, -118.6494385)
Record time at observation point	25 Jan 2024 8:18 AM PST

Record Wind Speed (mph)	1.8
Record Wind Direction	W
Have the weather conditions changed since last recorded?	No
Are you experiencing any odors	No
Stop #13: Intersection of Del Valle Road and Silver Street	1 flagged
Use map locator to enter lat/long for this observation point.	Del Valle Rd & Silver St, Val Verde, CA 91384, USA (34.448242, -118.65554999999999)
Record time at observation point	25 Jan 2024 8:14 AM PST
Record Wind Speed	2.5
Record Wind Direction	N
Have the weather conditions changed since last recorded?	No
Are you experiencing any odors	Yes
Description of Odor	Other
Describe "Other" Odor	Burning wood
Intensity of Odor	1 - Very light odor detected
Are any corrective actions needed?	No
Stop #14: Intersection of Del Valle Road and Hasley Canyon Road	1 flagged
Use map locator to enter lat/long for this observation point.	Del Valle Rd & Hasley Canyon Rd, California 91384, USA (34.456818999999996, -118.64180300000001)
Record time at observation point	25 Jan 2024 8:11 AM PST
Record Wind Speed (mph)	0.7
Record Wind Direction	SE
Have the weather conditions changed since last recorded?	No
Are you experiencing any odors	Yes

<b>Description of Odor</b>	Other	
<b>Describe "Other" Odor</b>	Burning wood	
<b>Intensity of Odor</b>	1 - Very light odor detected	
<b>Are any corrective actions needed?</b>	No	
Stop #15: Intersection of Hasley Canyon Road and Gibraltar Lane		
<b>Use map locator to enter lat/long for this observation point.</b>	28579 Gibraltar Ln, Castaic, CA 91384, USA (34.4551702, -118.63360240000002)	
<b>Record time at observation point</b>	25 Jan 2024 8:07 AM PST	
<b>Record Wind Speed (mph)</b>	0.2	
<b>Record Wind Direction</b>	W	
<b>Have the weather conditions changed since last recorded?</b>	No	
<b>Are you experiencing any odors</b>	No	
Stop #16: Intersection of Gibraltar Lane and Alton Way		
<b>Use map locator to enter lat/long for this observation point.</b>	28340 Alton Way, Castaic, CA 91384, USA (34.4547214, -118.6302393)	
<b>Record time at observation point</b>	25 Jan 2024 8:05 AM PST	
<b>Record Wind Speed (mph)</b>	0.7	
<b>Record Wind Direction</b>	E	
<b>Have the weather conditions changed since last recorded?</b>	No	
<b>Are you experiencing any odors</b>	Yes	
<b>Description of Odor</b>	Landfill Gas	Other
<b>Describe "Other" Odor</b>	Diesel exhaust	
<b>Intensity of Odor</b>	1 - Very light odor detected	

**Are any corrective actions needed?**

Stop #17: Intersection of Castlebury Place and Picadilly Place

1 flagged

**Use map locator to enter lat/long for this observation point.**

28203 Picadilly Pl, Castaic, CA  
91384, USA  
(34.4539706,  
-118.62780079999999)

**Record time at observation point**

25 Jan 2024 8:02 AM PST

**Record Wind Speed (mph)**

0.9

**Record Wind Direction**

N

**Have the weather conditions changed since last recorded?**

No

**Are you experiencing any odors**

Yes

**Description of Odor**

Landfill Gas

**Intensity of Odor**

1 - Very light odor detected

**Are any corrective actions needed?**

Stop #18: Intersection of Gibraltar Lane and Springvale Lane

1 flagged

**Use map locator to enter lat/long for this observation point.**

(34.4556673, -118.6284827)

**Record time at observation point**

25 Jan 2024 8:00 AM PST

**Record Wind Speed (mph)**

2

**Record Wind Direction**

N

**Have the weather conditions changed since last recorded?**

No

**Are you experiencing any odors**

Yes

**Description of Odor**

Landfill Gas

**Intensity of Odor**

2 - Light odor detected

**Are any corrective actions needed?**

Stop #19: Intersection of Gibraltar Lane and Cambridge Avenue

1 flagged

**Use map locator to enter lat/long for this observation point.**

28003 Gibraltar Ln, Castaic, CA  
91384, USA  
(34.4583288, -118.6270032)

<b>Record time at observation point</b>	25 Jan 2024 7:58 AM PST
<b>Record Wind Speed (mph)</b>	2
<b>Record Wind Direction</b>	N
<b>Have the weather conditions changed since last recorded?</b>	No
<b>Are you experiencing any odors</b>	Yes
<b>Description of Odor</b>	Other
<b>Describe "Other" Odor</b>	Fabric softener
<b>Intensity of Odor</b>	1 - Very light odor detected
<b>Are any corrective actions needed?</b>	No
Stop #20: Intersection of Cambridge Avenue and Hasley Canyon Road	1 flagged

9701 Creekbed Rd, Castaic, CA  
91384, USA  
(34.4555301, -118.6218167)

<b>Record time at observation point</b>	25 Jan 2024 7:56 AM PST
<b>Record Wind Speed (mph)</b>	1.8
<b>Record Wind Direction</b>	NE
<b>Have the weather conditions changed since last recorded?</b>	No
<b>Are you experiencing any odors</b>	Yes
<b>Description of Odor</b>	Landfill Gas
<b>Intensity of Odor</b>	1 - Very light odor detected
<b>Are any corrective actions needed?</b>	

Stop #21: Intersection of The Old Road and Hillcrest Parkway

The Old Rd & Hillcrest Pky,  
California 91384, USA  
(34.470033,  
-118.61671299999998)

<b>Record time at observation point</b>	25 Jan 2024 7:50 AM PST
---	-------------------------

<b>Record Wind Speed (mph)</b>	3.1
<b>Record Wind Direction</b>	NW
<b>Have the weather conditions changed since last recorded?</b>	No
<b>Are you experiencing any odors</b>	No
Stop #22: Intersection of Hillcrest Parkway and Park Vista Drive at Castaic Elementary School	
<b>Use map locator to enter lat/long for this observation point.</b>	28333 Foothill Rd, Castaic, CA 91384, USA (34.4721086, -118.6298747)
<b>Record time at observation point</b>	25 Jan 2024 7:46 AM PST
<b>Record Wind Speed (mph)</b>	0.2
<b>Record Wind Direction</b>	S
<b>Have the weather conditions changed since last recorded?</b>	No
<b>Are you experiencing any odors</b>	No
Stop #23: Intersection of Creekbed Road and Firebrand Drive	
	1 flagged
<b>Use map locator to enter lat/long for this observation point.</b>	27704 Firebrand Dr, Castaic, CA 91384, USA (34.457861199999996, -118.61993810000001)
<b>Record time at observation point</b>	25 Jan 2024 7:53 AM PST
<b>Record Wind Speed (mph)</b>	2
<b>Record Wind Direction</b>	NW
<b>Have the weather conditions changed since last recorded?</b>	No
<b>Are you experiencing any odors</b>	Yes
<b>Description of Odor</b>	Landfill Gas
<b>Intensity of Odor</b>	1 - Very light odor detected
<b>Are any corrective actions needed?</b>	
Stop #24: Intersection of The Old Road and Live Oak Road	

Use map locator to enter lat/long for this observation point.

29491 The Old Rd, Castaic, CA  
91384, USA  
(34.452941599999996,  
-118.6164008)

Record time at observation point

25 Jan 2024 7:38 AM PST

Record Wind Speed (mph)

2

Record Wind Direction

NE

Have the weather conditions changed since last recorded?

No

Are you experiencing any odors

No

Stop #25: Intersection of Live Oak Road and Hidden Trail Road

1 flagged

Use map locator to enter lat/long for this observation point.

27662 Buckskin Dr, Castaic, CA  
91384, USA  
(34.4501688,  
-118.61797809999999)

Record time at observation point

25 Jan 2024 7:36 AM PST

Record Wind Speed (mph)

0

Have the weather conditions changed since last recorded?

No

Are you experiencing any odors

Yes

Description of Odor

Other

Describe "Other" Odor

Incense

Intensity of Odor

1 - Very light odor detected

Are any corrective actions needed?

No

Stop #26: Intersection of Live Oak Elementary School at  
Saddleridge Way

Use map locator to enter lat/long for this observation point.

27728 Saddleridge Way, Castaic,  
CA 91384, USA  
(34.4497627, -118.6195735)

Record time at observation point

25 Jan 2024 7:35 AM PST

Record Wind Speed (mph)

0.2

Record Wind Direction

SW

<b>Have the weather conditions changed since last recorded?</b>	No
<b>Are you experiencing any odors</b>	No
Stop #27: Intersection of Rangewood Road and Buckskin Drive	
<b>Use map locator to enter lat/long for this observation point.</b>	29165 Saddleridge Way, Castaic, CA 91384, USA (34.4491454, -118.62033539999999)
<b>Record time at observation point</b>	25 Jan 2024 7:33 AM PST
<b>Record Wind Speed (mph)</b>	0.7
<b>Record Wind Direction</b>	SW
<b>Have the weather conditions changed since last recorded?</b>	No
<b>Are you experiencing any odors</b>	No
Stop #28: Intersection of Quincy Street and Cambridge Avenue	
<b>Use map locator to enter lat/long for this observation point.</b>	27803 Quincy St, Castaic, CA 91384, USA (34.4529869, -118.62002930000001)
<b>Record time at observation point</b>	25 Jan 2024 7:30 AM PST
<b>Record Wind Speed (mph)</b>	0
<b>Have the weather conditions changed since last recorded?</b>	No
<b>Are you experiencing any odors</b>	No
Stop #29: Intersection of Hasley Canyon Road and Commerce Center Drive (Santa Clarita Valley International School & Playmakers Preschool)	
<b>Use map locator to enter lat/long for this observation point.</b>	28050 Hasley Canyon Rd, Castaic, CA 91384, USA (34.4509472, -118.6247111)
<b>Record time at observation point</b>	25 Jan 2024 7:27 AM PST
<b>Record Wind Speed (mph)</b>	0
<b>Have the weather conditions changed since last recorded?</b>	No
<b>Are you experiencing any odors</b>	No



Stop #30: Intersection of Commerce Center Drive and Witherspoon Parkway

1 flagged

Use map locator to enter lat/long for this observation point.

Commerce Center Dr & Witherspoon Pky, California 91355, USA  
(34.445074999999996, -118.62639800000001)

Record time at observation point

25 Jan 2024 7:24 AM PST

Record Wind Speed (mph)

0.2

Record Wind Direction

N

Have the weather conditions changed since last recorded?

No

Are you experiencing any odors

Yes

Description of Odor

Other

Describe "Other" Odor

Sweet chemical odor

Intensity of Odor

2 - Light odor detected

Are any corrective actions needed?

Stop #31: Intersection of Franklin Parkway and driveway leading to the United States Postal Service

1 flagged

Use map locator to enter lat/long for this observation point.

28000 Franklin Pkwy, Valencia, CA 91355, USA  
(34.4352261, -118.62850189999997)

Record time at observation point

25 Jan 2024 7:20 AM PST

Record Wind Speed (mph)

0.9

Record Wind Direction

W

Have the weather conditions changed since last recorded?

No

Are you experiencing any odors

Yes

Description of Odor

Landfill Gas

Landfill Waste/Trash

Intensity of Odor

2 - Light odor detected

**Are any corrective actions needed?**

Stop #32: Intersection of Henry Mayo Drive and Cambridge View Drive, leading into the Valencia Travel Village RV Resort

1 flagged

**Use map locator to enter lat/long for this observation point.**

CA-126, Castaic, CA 91384, USA  
(34.4300457, -118.6245097)

**Record time at observation point**

25 Jan 2024 7:15 AM PST

**Record Wind Speed (mph)**

2

**Record Wind Direction**

N

**Have the weather conditions changed since last recorded?**

No

**Are you experiencing any odors**

Yes

**Description of Odor**

Landfill Gas

**Intensity of Odor**

1 - Very light odor detected

**Are any corrective actions needed?**

Odor Compliance with Stipulated Order for Abatement

**At 3 or more stops have you recorded any Landfill Odor Intensity of 3 (3 - Moderate Odor) or higher?**

No

**Recorder Signature**



Julian Jenkins  
25 Jan 2024 8:52 AM PST

---

**Upon completion of this patrol, please check the box to trigger necessary notifications.**

Media summary



Photo 1

# 4050 - Chiquita Odor Patrol Template

Complete

<b>Score</b>	3 / 3 (100%)	<b>Flagged items</b>	2	<b>Actions</b>	0
<b>Conducted on</b>	26 Jan 2024 8:38 PM PST				
<b>Prepared by</b>	Chiquita Landfill				
<b>If the name of the person conducting the Patrol does not appear above, please enter it here:</b>	Nicolas and Adrian				
<b>What type of patrol is this?</b>	Regular Patrol				
<b>Weather Conditions at the time of patrol.</b>	Partly Cloudy				
<b>Temperature at time of Patrol</b>	62°F Should be between -50°F to 125°F				
<b>I acknowledge that I have not visited the working face or other on-site areas where exposed trash or landfill odors such as, but not limited to landfill gas odors, refuse or refuse contaminated material odors, or landfill liquids/landfill leachate odors exist within four hours prior to conducting this odor surveillance.</b>	<input checked="" type="checkbox"/>				
<b>I acknowledge that I will assess each Patrol Stop while standing outside of the vehicle.</b>	<input checked="" type="checkbox"/>				

**Flagged items**

2 flagged

Odor Patrol Stops / Stop #1: Chiquito Canyon Road and Driveway leading to the LA County Fire's Del Valle Regional Training Center

**Are you experiencing any odors**

Yes

Odor Patrol Stops / Stop #1: Chiquito Canyon Road and Driveway leading to the LA County Fire's Del Valle Regional Training Center

**Intensity of Odor**

3 - Moderate Odor

<b>Odor Patrol Stops</b>	2 flagged
Stop #1: Chiquito Canyon Road and Driveway leading to the LA County Fire's Del Valle Regional Training Center	2 flagged
<b>Use map locator to enter lat/long for this observation point.</b>	28101 Chiquito Canyon Rd, Castaic, CA 91384, USA (34.4317609, -118.6589423)
<b>Record time at observation point</b>	26 Jan 2024 8:44 PM PST
<b>Record Wind Speed (mph)</b>	0.7
<b>Record Wind Direction</b>	W
<b>Have the weather conditions changed since start of patrol?</b>	No
<b>Are you experiencing any odors</b>	Yes
<b>Description of Odor</b>	Landfill Gas
<b>Intensity of Odor</b>	3 - Moderate Odor
<b>Are any corrective actions needed?</b>	No
Stop #2: Intersection of Chiquito Canyon Road and Lincoln Avenue	
<b>Use map locator to enter lat/long for this observation point.</b>	28464 Chiquito Canyon Rd, Castaic, CA 91384, USA (34.438305899999996, -118.65799469999999)
<b>Record time at observation point</b>	26 Jan 2024 8:45 PM PST
<b>Record Wind Speed (mph)</b>	1.3
<b>Record Wind Direction</b>	E
<b>Have the weather conditions changed since last recorded?</b>	No
<b>Are you experiencing any odors</b>	No
Stop #3: Intersection of Lincoln Avenue and Jackson Street	
<b>Use map locator to enter lat/long for this observation point.</b>	28543 Lincoln Ave, Castaic, CA 91384, USA (34.4395774, -118.6561263)
<b>Record time at observation point</b>	26 Jan 2024 8:46 PM PST

<b>Record Wind Speed (mph)</b>	3.3
<b>Record Wind Direction</b>	SW
<b>Have the weather conditions changed since last recorded?</b>	No
<b>Are you experiencing any odors</b>	No
Stop #4: Intersection of Buchanan Way and Chiquito Canyon Road	
<b>Use map locator to enter lat/long for this observation point.</b>	28703 Chiquito Canyon Rd, Castaic, CA 91384, USA (34.441859799999996, -118.6573111)
<b>Record time at observation point</b>	26 Jan 2024 8:49 PM PST
<b>Record Wind Speed (mph)</b>	0.9
<b>Record Wind Direction</b>	E
<b>Have the weather conditions changed since last recorded?</b>	No
<b>Are you experiencing any odors</b>	No
Stop #5: Intersection of Lincoln Avenue and Harding Avenue	
<b>Use map locator to enter lat/long for this observation point.</b>	11629 Daleside Ave, Hawthorne, CA 90250, USA (34.443070999999996, -118.655496)
<b>Record time at observation point</b>	26 Jan 2024 8:48 PM PST
<b>Record Wind Speed (mph)</b>	1.8
<b>Record Wind Direction</b>	S
<b>Have the weather conditions changed since last recorded?</b>	No
<b>Are you experiencing any odors</b>	No
Stop #6: Intersection of Chiquito Canyon Road and San Martinez Road	
<b>Use map locator to enter lat/long for this observation point.</b>	30006 San Martinez Rd, Val Verde, CA 91384, USA (34.444958299999996, -118.6580404)



Record time at observation point

26 Jan 2024 8:51 PM PST

Record Wind Speed (mph)

1.6

Record Wind Direction

S

Have the weather conditions changed since last recorded?

No

Are you experiencing any odors

No

Stop #7: Intersection of San Martinez Road and Morningside Drive

Use map locator to enter lat/long for this observation point.

(34.4466346, -118.6611685)

Record time at observation point

26 Jan 2024 8:52 PM PST

Record Wind Speed (mph)

0.7

Record Wind Direction

SE

Have the weather conditions changed since last recorded?

No

Are you experiencing any odors

No

Stop #8: Intersection of Lexington Drive and Morningside Drive

Use map locator to enter lat/long for this observation point.

(34.4483614, -118.6606753)

Record time at observation point

26 Jan 2024 8:54 PM PST

Record Wind Speed (mph)

0.9

Record Wind Direction

SW

Have the weather conditions changed since last recorded?

No

Are you experiencing any odors

No

Stop #9: Intersection of Val Verde Road and Trellis Road

Use map locator to enter lat/long for this observation point.

(34.4479755, -118.6629251)

Record time at observation point

26 Jan 2024 8:56 PM PST

Record Wind Speed (mph)

0.9

Record Wind Direction

E

<b>Have the weather conditions changed since last recorded?</b>	No
<b>Are you experiencing any odors</b>	No
Stop #10: Intersection of San Martinez Road and Euclid Ave.	
<b>Use map locator to enter lat/long for this observation point.</b>	(34.4477628, -118.6658709)
<b>Record time at observation point</b>	26 Jan 2024 8:58 PM PST
<b>Record Wind Speed (mph)</b>	0
<b>Have the weather conditions changed since last recorded?</b>	No
<b>Are you experiencing any odors</b>	No
Stop #11: Intersection of San Martinez Road and Keningston Road	
<b>Use map locator to enter lat/long for this observation point.</b>	(34.4484864, -118.670905)
<b>Record time at observation point</b>	26 Jan 2024 9:00 PM PST
<b>Record Wind Speed (mph)</b>	0
<b>Have the weather conditions changed since last recorded?</b>	No
<b>Are you experiencing any odors</b>	No
Stop #12: Intersection of Hunstock Street and Windsor Road	
<b>Use map locator to enter lat/long for this observation point.</b>	(34.4460245, -118.6494869)
<b>Record time at observation point</b>	26 Jan 2024 9:04 PM PST
<b>Record Wind Speed (mph)</b>	0.7
<b>Record Wind Direction</b>	NW
<b>Have the weather conditions changed since last recorded?</b>	No
<b>Are you experiencing any odors</b>	No
Stop #13: Intersection of Del Valle Road and Silver Street	
<b>Use map locator to enter lat/long for this observation point.</b>	Del Valle Rd & Silver St, California 91355, USA (34.448595, -118.65524)

**Record time at observation point**

26 Jan 2024 9:07 PM PST

**Record Wind Speed**

4.5

**Record Wind Direction**

W

**Have the weather conditions changed since last recorded?**

No

**Are you experiencing any odors**

No

Stop #14: Intersection of Del Valle Road and Hasley Canyon Road

**Use map locator to enter lat/long for this observation point.**

Del Valle Rd & Hasley Canyon Rd,  
California 91355, USA  
(34.456905,  
-118.64146400000001)

**Record time at observation point**

26 Jan 2024 9:10 PM PST

**Record Wind Speed (mph)**

0

**Have the weather conditions changed since last recorded?**

No

**Are you experiencing any odors**

No

Stop #15: Intersection of Hasley Canyon Road and Gibraltar Lane

**Use map locator to enter lat/long for this observation point.**

(34.4551652, -118.6333766)

**Record time at observation point**

26 Jan 2024 9:11 PM PST

**Record Wind Speed (mph)**

0

**Have the weather conditions changed since last recorded?**

No

**Are you experiencing any odors**

No

Stop #16: Intersection of Gibraltar Lane and Alton Way

**Use map locator to enter lat/long for this observation point.**

28340 Alton Way, Castaic, CA  
91384, USA  
(34.4547214, -118.6302393)

**Record time at observation point**

26 Jan 2024 9:13 PM PST

**Record Wind Speed (mph)**

4.3

**Record Wind Direction**

W

<b>Have the weather conditions changed since last recorded?</b>	No
<b>Are you experiencing any odors</b>	No
Stop #17: Intersection of Castlebury Place and Picadilly Place	
<b>Use map locator to enter lat/long for this observation point.</b>	29732 Castlebury Pl, Castaic, CA 91384, USA (34.4539136, -118.62732229999999)
<b>Record time at observation point</b>	26 Jan 2024 9:15 PM PST
<b>Record Wind Speed (mph)</b>	2.2
<b>Record Wind Direction</b>	S
<b>Have the weather conditions changed since last recorded?</b>	No
<b>Are you experiencing any odors</b>	No
Stop #18: Intersection of Gibraltar Lane and Springvale Lane	
<b>Use map locator to enter lat/long for this observation point.</b>	28257 Springvale Ln, Castaic, CA 91384, USA (34.4558965, -118.62827940000001)
<b>Record time at observation point</b>	26 Jan 2024 9:16 PM PST
<b>Record Wind Speed (mph)</b>	1.8
<b>Record Wind Direction</b>	N
<b>Have the weather conditions changed since last recorded?</b>	No
<b>Are you experiencing any odors</b>	No
Stop #19: Intersection of Gibraltar Lane and Cambridge Avenue	
<b>Use map locator to enter lat/long for this observation point.</b>	29823 Cambridge Ave, Castaic, CA 91384, USA (34.457917099999996, -118.62698039999998)
<b>Record time at observation point</b>	26 Jan 2024 9:17 PM PST
<b>Record Wind Speed (mph)</b>	2.2
<b>Record Wind Direction</b>	S

<b>Have the weather conditions changed since last recorded?</b>	No
<b>Are you experiencing any odors</b>	No
Stop #20: Intersection of Cambridge Avenue and Hasley Canyon Road	
<b>Use map locator to enter lat/long for this observation point.</b>	29615 Cambridge Ave, Castaic, CA 91384, USA (34.4551637, -118.62194369999999)
<b>Record time at observation point</b>	26 Jan 2024 9:19 PM PST
<b>Record Wind Speed (mph)</b>	1.1
<b>Record Wind Direction</b>	SE
<b>Have the weather conditions changed since last recorded?</b>	No
<b>Are you experiencing any odors</b>	No
Stop #21: Intersection of The Old Road and Hillcrest Parkway	
<b>Use map locator to enter lat/long for this observation point.</b>	27707 Morning Glory Pl, Castaic, CA 91384, USA (34.4703042, -118.61865669999999)
<b>Record time at observation point</b>	26 Jan 2024 9:24 PM PST
<b>Record Wind Speed (mph)</b>	0.6
<b>Record Wind Direction</b>	W
<b>Have the weather conditions changed since last recorded?</b>	No
<b>Are you experiencing any odors</b>	No
Stop #22: Intersection of Hillcrest Parkway and Park Vista Drive at Castaic Elementary School	
<b>Use map locator to enter lat/long for this observation point.</b>	28332 Foothill Rd, Castaic, CA 91384, USA (34.471645699999996, -118.62989749999998)
<b>Record time at observation point</b>	26 Jan 2024 9:25 PM PST
<b>Record Wind Speed (mph)</b>	4.6

<b>Record Wind Direction</b>	S
<b>Have the weather conditions changed since last recorded?</b>	No
<b>Are you experiencing any odors</b>	No
Stop #23: Intersection of Creekbed Road and Firebrand Drive	
<b>Use map locator to enter lat/long for this observation point.</b>	27659 Firebrand Dr, Castaic, CA 91384, USA (34.458084899999996, -118.6195279)
<b>Record time at observation point</b>	26 Jan 2024 9:21 PM PST
<b>Record Wind Speed (mph)</b>	0.2
<b>Record Wind Direction</b>	SW
<b>Have the weather conditions changed since last recorded?</b>	No
<b>Are you experiencing any odors</b>	No
Stop #24: Intersection of The Old Road and Live Oak Road	
<b>Use map locator to enter lat/long for this observation point.</b>	27305 Live Oak Rd, Castaic, CA 91384, USA (34.453375, -118.61646859999999)
<b>Record time at observation point</b>	26 Jan 2024 9:30 PM PST
<b>Record Wind Speed (mph)</b>	1.3
<b>Record Wind Direction</b>	E
<b>Have the weather conditions changed since last recorded?</b>	No
<b>Are you experiencing any odors</b>	No
Stop #25: Intersection of Live Oak Road and Hidden Trail Road	
<b>Use map locator to enter lat/long for this observation point.</b>	27662 Buckskin Dr, Castaic, CA 91384, USA (34.4501688, -118.61797809999999)
<b>Record time at observation point</b>	26 Jan 2024 9:31 PM PST
<b>Record Wind Speed (mph)</b>	0.7

<b>Record Wind Direction</b>	SW
<b>Have the weather conditions changed since last recorded?</b>	No
<b>Are you experiencing any odors</b>	No
Stop #26: Intersection of Live Oak Elementary School at Saddleridge Way	
<b>Use map locator to enter lat/long for this observation point.</b>	27710 Rangewood Rd, Castaic, CA 91384, USA (34.450107599999996, -118.61922759999999)
<b>Record time at observation point</b>	26 Jan 2024 9:32 PM PST
<b>Record Wind Speed (mph)</b>	2.0
<b>Record Wind Direction</b>	S
<b>Have the weather conditions changed since last recorded?</b>	No
<b>Are you experiencing any odors</b>	No
Stop #27: Intersection of Rangewood Road and Buckskin Drive	
<b>Use map locator to enter lat/long for this observation point.</b>	29165 Saddleridge Way, Castaic, CA 91384, USA (34.4491454, -118.62033539999999)
<b>Record time at observation point</b>	26 Jan 2024 9:33 PM PST
<b>Record Wind Speed (mph)</b>	2.5
<b>Record Wind Direction</b>	S
<b>Have the weather conditions changed since last recorded?</b>	No
<b>Are you experiencing any odors</b>	No
Stop #28: Intersection of Quincy Street and Cambridge Avenue	
<b>Use map locator to enter lat/long for this observation point.</b>	27727 Quincy St, Castaic, CA 91384, USA (34.4531311, -118.619619)
<b>Record time at observation point</b>	26 Jan 2024 9:35 PM PST
<b>Record Wind Speed (mph)</b>	0.4

<b>Record Wind Direction</b>	W
<b>Have the weather conditions changed since last recorded?</b>	No
<b>Are you experiencing any odors</b>	No
Stop #29: Intersection of Hasley Canyon Road and Commerce Center Drive (Santa Clarita Valley International School & Playmakers Preschool)	
<b>Use map locator to enter lat/long for this observation point.</b>	28050 Hasley Canyon Rd, Castaic, CA 91384, USA (34.4509472, -118.6247111)
<b>Record time at observation point</b>	26 Jan 2024 9:39 PM PST
<b>Record Wind Speed (mph)</b>	1.6
<b>Record Wind Direction</b>	N
<b>Have the weather conditions changed since last recorded?</b>	No
<b>Are you experiencing any odors</b>	No
Stop #30: Intersection of Commerce Center Drive and Witherspoon Parkway	
<b>Use map locator to enter lat/long for this observation point.</b>	Commerce Center Dr & Witherspoon Pky, California 91384, USA (34.445912, -118.626105)
<b>Record time at observation point</b>	26 Jan 2024 9:41 PM PST
<b>Record Wind Speed (mph)</b>	5.1
<b>Record Wind Direction</b>	N
<b>Have the weather conditions changed since last recorded?</b>	No
<b>Are you experiencing any odors</b>	No
Stop #31: Intersection of Franklin Parkway and driveway leading to the United States Postal Service	
<b>Use map locator to enter lat/long for this observation point.</b>	28000 Franklin Pkwy, Valencia, CA 91355, USA (34.4352261, -118.62850189999997)
<b>Record time at observation point</b>	26 Jan 2024 9:43 PM PST



<b>Record Wind Speed (mph)</b>	1.6
<b>Record Wind Direction</b>	E
<b>Have the weather conditions changed since last recorded?</b>	No
<b>Are you experiencing any odors</b>	No
Stop #32: Intersection of Henry Mayo Drive and Cambridge View Drive, leading into the Valencia Travel Village RV Resort	
<b>Use map locator to enter lat/long for this observation point.</b>	Cambridge View Dr, Valencia, CA 91355, USA (34.4295209, -118.6247028)
<b>Record time at observation point</b>	26 Jan 2024 9:47 PM PST
<b>Record Wind Speed (mph)</b>	2.0
<b>Record Wind Direction</b>	E
<b>Have the weather conditions changed since last recorded?</b>	No
<b>Are you experiencing any odors</b>	No
Odor Compliance with Stipulated Order for Abatement	
<b>At 3 or more stops have you recorded any Landfill Odor Intensity of 3 (3 - Moderate Odor) or higher?</b>	No

**Recorder Signature**



nicolas and adrian  
26 Jan 2024 9:49 PM PST

---

**Upon completion of this patrol, please check the box to trigger necessary notifications.**

# 4050 - Chiquita Odor Patrol Template

Complete

<b>Score</b>	3 / 3 (100%)	<b>Flagged items</b>	11	<b>Actions</b>	0
<b>Conducted on</b>	26 Jan 2024 7:10 AM PST				
<b>Prepared by</b>	Chiquita Landfill				
<b>If the name of the person conducting the Patrol does not appear above, please enter it here:</b>	Julian Jenkins				
<b>What type of patrol is this?</b>	Regular Patrol				
<b>Weather Conditions at the time of patrol.</b>	Partly Cloudy				
<b>Temperature at time of Patrol</b>	44°F Should be between -50°F to 125°F				
<b>I acknowledge that I have not visited the working face or other on-site areas where exposed trash or landfill odors such as, but not limited to landfill gas odors, refuse or refuse contaminated material odors, or landfill liquids/landfill leachate odors exist within four hours prior to conducting this odor surveillance.</b>	<input checked="" type="checkbox"/>				
<b>I acknowledge that I will assess each Patrol Stop while standing outside of the vehicle.</b>	<input checked="" type="checkbox"/>				

**Flagged items**

11 flagged

Odor Patrol Stops / Stop #1: Chiquito Canyon Road and Driveway leading to the LA County Fire's Del Valle Regional Training Center

**Are you experiencing any odors**

Yes

Odor Patrol Stops / Stop #1: Chiquito Canyon Road and Driveway leading to the LA County Fire's Del Valle Regional Training Center

**Intensity of Odor**

3 - Moderate Odor

Odor Patrol Stops / Stop #8: Intersection of Lexington Drive and Morningside Drive

**Are you experiencing any odors**

Yes

Odor Patrol Stops / Stop #8: Intersection of Lexington Drive and Morningside Drive

**Intensity of Odor**

3 - Moderate Odor

Odor Patrol Stops / Stop #9: Intersection of Val Verde Road and Trellis Road

**Are you experiencing any odors**

Yes

Odor Patrol Stops / Stop #11: Intersection of San Martinez Road and Keningston Road

**Are you experiencing any odors**

Yes

Odor Patrol Stops / Stop #19: Intersection of Gibraltar Lane and Cambridge Avenue

**Are you experiencing any odors**

Yes

Odor Patrol Stops / Stop #20: Intersection of Cambridge Avenue and Hasley Canyon Road

**Are you experiencing any odors**

Yes

Odor Patrol Stops / Stop #24: Intersection of The Old Road and Live Oak Road

**Are you experiencing any odors**

Yes

Odor Patrol Stops / Stop #26: Intersection of Live Oak Elementary School at Saddleridge Way

**Are you experiencing any odors**

Yes

Odor Patrol Stops / Stop #29: Intersection of Hasley Canyon Road and Commerce Center Drive (Santa Clarita Valley International School & Playmakers Preschool)

**Are you experiencing any odors**

Yes

<b>Odor Patrol Stops</b>	11 flagged
Stop #1: Chiquito Canyon Road and Driveway leading to the LA County Fire's Del Valle Regional Training Center	2 flagged
<b>Use map locator to enter lat/long for this observation point.</b>	28101 Chiquito Canyon Rd, Castaic, CA 91384, USA (34.4317609, -118.6589423)
<b>Record time at observation point</b>	26 Jan 2024 8:44 AM PST
<b>Record Wind Speed (mph)</b>	3.8
<b>Record Wind Direction</b>	E
<b>Have the weather conditions changed since start of patrol?</b>	No
<b>Are you experiencing any odors</b>	Yes
<b>Description of Odor</b>	Landfill Gas
<b>Intensity of Odor</b>	3 - Moderate Odor
<b>Are any corrective actions needed?</b>	
Stop #2: Intersection of Chiquito Canyon Road and Lincoln Avenue	
<b>Use map locator to enter lat/long for this observation point.</b>	Chiquito Canyon Rd & Lincoln Ave, California 91355, USA (34.437901, -118.658324)
<b>Record time at observation point</b>	26 Jan 2024 8:42 AM PST
<b>Record Wind Speed (mph)</b>	4.2
<b>Record Wind Direction</b>	N
<b>Have the weather conditions changed since last recorded?</b>	No
<b>Are you experiencing any odors</b>	No
Stop #3: Intersection of Lincoln Avenue and Jackson Street	
<b>Use map locator to enter lat/long for this observation point.</b>	28543 Lincoln Ave, Castaic, CA 91384, USA (34.4395774, -118.6561263)
<b>Record time at observation point</b>	26 Jan 2024 8:40 AM PST

**Record Wind Speed (mph)** 3.3

**Record Wind Direction** N

**Have the weather conditions changed since last recorded?** No

**Are you experiencing any odors** No

Stop #4: Intersection of Buchanan Way and Chiquito Canyon Road

**Use map locator to enter lat/long for this observation point.** 28703 Chiquito Canyon Rd,  
Castaic, CA 91384, USA  
(34.441859799999996, -118.6573111)

**Record time at observation point** 26 Jan 2024 8:37 AM PST

**Record Wind Speed (mph)** 2.5

**Record Wind Direction** N

**Have the weather conditions changed since last recorded?** No

**Are you experiencing any odors** No

Stop #5: Intersection of Lincoln Avenue and Harding Avenue

**Use map locator to enter lat/long for this observation point.** (34.443070999999996, -118.655496)

**Record time at observation point** 26 Jan 2024 8:34 AM PST

**Record Wind Speed (mph)** 2.7

**Record Wind Direction** NW

**Have the weather conditions changed since last recorded?** No

**Are you experiencing any odors** No

Stop #6: Intersection of Chiquito Canyon Road and San Martinez Road

**Use map locator to enter lat/long for this observation point.** 30010 San Martinez Rd, Castaic,  
CA 91384, USA  
(34.4449994, -118.6582312)

**Record time at observation point** 26 Jan 2024 8:33 AM PST

<b>Record Wind Speed (mph)</b>	1.8
<b>Record Wind Direction</b>	SE
<b>Have the weather conditions changed since last recorded?</b>	No
<b>Are you experiencing any odors</b>	No
Stop #7: Intersection of San Martinez Road and Morningside Drive	
<b>Use map locator to enter lat/long for this observation point.</b>	(34.4459286, -118.661691)
<b>Record time at observation point</b>	26 Jan 2024 8:30 AM PST
<b>Record Wind Speed (mph)</b>	1.3
<b>Record Wind Direction</b>	SW
<b>Have the weather conditions changed since last recorded?</b>	No
<b>Are you experiencing any odors</b>	No
Stop #8: Intersection of Lexington Drive and Morningside Drive	
<b>Use map locator to enter lat/long for this observation point.</b>	(34.448322, -118.6608403)
<b>Record time at observation point</b>	26 Jan 2024 8:28 AM PST
<b>Record Wind Speed (mph)</b>	0
<b>Have the weather conditions changed since last recorded?</b>	No
<b>Are you experiencing any odors</b>	Yes
<b>Description of Odor</b>	Other
<b>Describe "Other" Odor</b>	Rotting vegetation
<b>Intensity of Odor</b>	3 - Moderate Odor
<b>Are any corrective actions needed?</b>	No
Stop #9: Intersection of Val Verde Road and Trellis Road	
<b>Use map locator to enter lat/long for this observation point.</b>	(34.4480555, -118.6628515)
<b>Record time at observation point</b>	26 Jan 2024 8:26 AM PST

Record Wind Speed (mph)	1.8
Record Wind Direction	SW
Have the weather conditions changed since last recorded?	No
Are you experiencing any odors	Yes
Description of Odor	Other
Describe "Other" odor	Burning wood
Intensity of Odor	1 - Very light odor detected
Are any corrective actions needed?	No
Stop #10: Intersection of San Martinez Road and Euclid Ave.	
Use map locator to enter lat/long for this observation point.	(34.447711, -118.6660635)
Record time at observation point	26 Jan 2024 8:24 AM PST
Record Wind Speed (mph)	0
Have the weather conditions changed since last recorded?	No
Are you experiencing any odors	No
Stop #11: Intersection of San Martinez Road and Keningston Road	
	1 flagged
Use map locator to enter lat/long for this observation point.	30703 San Martinez Rd, Castaic, CA 91384, USA (34.448692199999996, -118.6712099)
Record time at observation point	26 Jan 2024 8:21 AM PST
Record Wind Speed (mph)	0.2
Record Wind Direction	W
Have the weather conditions changed since last recorded?	No
Are you experiencing any odors	Yes
Description of Odor	Other
Describe "Other" Odor	Earthy odor



<b>Intensity of Odor</b>	1 - Very light odor detected
<b>Are any corrective actions needed?</b>	No
Stop #12: Intersection of Hunstock Street and Windsor Road	
<b>Use map locator to enter lat/long for this observation point.</b>	(34.446048, -118.6495142)
<b>Record time at observation point</b>	26 Jan 2024 8:10 AM PST
<b>Record Wind Speed (mph)</b>	0
<b>Have the weather conditions changed since last recorded?</b>	No
<b>Are you experiencing any odors</b>	No
Stop #13: Intersection of Del Valle Road and Silver Street	
<b>Use map locator to enter lat/long for this observation point.</b>	(34.4483071, -118.655532)
<b>Record time at observation point</b>	26 Jan 2024 8:07 AM PST
<b>Record Wind Speed</b>	1.6
<b>Record Wind Direction</b>	N
<b>Have the weather conditions changed since last recorded?</b>	No
<b>Are you experiencing any odors</b>	No
Stop #14: Intersection of Del Valle Road and Hasley Canyon Road	
<b>Use map locator to enter lat/long for this observation point.</b>	Del Valle Rd & Hasley Canyon Rd, California 91384, USA (34.456818999999996, -118.64180300000001)
<b>Record time at observation point</b>	26 Jan 2024 8:04 AM PST
<b>Record Wind Speed (mph)</b>	0.4
<b>Record Wind Direction</b>	E
<b>Have the weather conditions changed since last recorded?</b>	No
<b>Are you experiencing any odors</b>	No
Stop #15: Intersection of Hasley Canyon Road and Gibraltar	

Lane

Use map locator to enter lat/long for this observation point.

(34.4551715, -118.6336086)

Record time at observation point

26 Jan 2024 8:02 AM PST

Record Wind Speed (mph)

0

Have the weather conditions changed since last recorded?

No

Are you experiencing any odors

No

Stop #16: Intersection of Gibraltar Lane and Alton Way

Use map locator to enter lat/long for this observation point.

28340 Alton Way, Castaic, CA  
91384, USA  
(34.4547214, -118.6302393)

Record time at observation point

26 Jan 2024 8:00 AM PST

Record Wind Speed (mph)

0

Have the weather conditions changed since last recorded?

No

Are you experiencing any odors

No

Stop #17: Intersection of Castlebury Place and Picadilly Place

Use map locator to enter lat/long for this observation point.

661 Your Home Away!, Castaic, CA  
91384, USA  
(34.4536497,  
-118.62767199999998)

Record time at observation point

26 Jan 2024 7:58 AM PST

Record Wind Speed (mph)

0.2

Record Wind Direction

NE

Have the weather conditions changed since last recorded?

No

Are you experiencing any odors

No

Stop #18: Intersection of Gibraltar Lane and Springvale Lane

Use map locator to enter lat/long for this observation point.

(34.4556847, -118.6284935)

Record time at observation point

26 Jan 2024 7:56 AM PST

Record Wind Speed (mph)	0
Have the weather conditions changed since last recorded?	No
Are you experiencing any odors	No
Stop #19: Intersection of Gibraltar Lane and Cambridge Avenue	1 flagged

Use map locator to enter lat/long for this observation point. 28003 Gibraltar Ln, Castaic, CA 91384, USA (34.4583288, -118.6270032)

Record time at observation point 26 Jan 2024 7:54 AM PST

Record Wind Speed (mph)	0.7
Record Wind Direction	N
Have the weather conditions changed since last recorded?	No
Are you experiencing any odors	Yes
Description of Odor	Other

Describe "Other" Odor Scented candle

Intensity of Odor	1 - Very light odor detected
Are any corrective actions needed?	No

Stop #20: Intersection of Cambridge Avenue and Hasley Canyon Road	1 flagged
---	-----------

Use map locator to enter lat/long for this observation point. 9701 Creekbed Rd, Castaic, CA 91384, USA (34.4555301, -118.6218167)

Record time at observation point 26 Jan 2024 7:51 AM PST

Record Wind Speed (mph)	0.9
Record Wind Direction	NW
Have the weather conditions changed since last recorded?	No
Are you experiencing any odors	Yes
Description of Odor	Other

Describe "Other" Odor

Diesel exhaust

Intensity of Odor

1 - Very light odor detected

Are any corrective actions needed?

No

Stop #21: Intersection of The Old Road and Hillcrest Parkway

Use map locator to enter lat/long for this observation point.

30351 The Old Rd, Castaic, CA  
91384, USA  
(34.470110999999996,  
-118.617112)

Record time at observation point

26 Jan 2024 7:46 AM PST

Record Wind Speed (mph)

0.4

Record Wind Direction

NW

Have the weather conditions changed since last recorded?

No

Are you experiencing any odors

No

Stop #22: Intersection of Hillcrest Parkway and Park Vista Drive  
at Castaic Elementary School

Use map locator to enter lat/long for this observation point.

28332 Foothill Rd, Castaic, CA  
91384, USA  
(34.471645699999996,  
-118.62989749999998)

Record time at observation point

26 Jan 2024 7:43 AM PST

Record Wind Speed (mph)

2.2

Record Wind Direction

SW

Have the weather conditions changed since last recorded?

No

Are you experiencing any odors

No

Stop #23: Intersection of Creekbed Road and Firebrand Drive

Use map locator to enter lat/long for this observation point.

27704 Firebrand Dr, Castaic, CA  
91384, USA  
(34.457861199999996,  
-118.61993810000001)

Record time at observation point

26 Jan 2024 7:49 AM PST

Record Wind Speed (mph)

0.4

<b>Record Wind Direction</b>	NW
<b>Have the weather conditions changed since last recorded?</b>	No
<b>Are you experiencing any odors</b>	No
Stop #24: Intersection of The Old Road and Live Oak Road	1 flagged
<b>Use map locator to enter lat/long for this observation point.</b>	27602 Hartford Ave, Castaic, CA 91384, USA (34.453196, -118.61702079999998)
<b>Record time at observation point</b>	26 Jan 2024 7:37 AM PST
<b>Record Wind Speed (mph)</b>	0
<b>Have the weather conditions changed since last recorded?</b>	No
<b>Are you experiencing any odors</b>	Yes
<b>Description of Odor</b>	Other
<b>Describe "Other" Odor</b>	Fabric softener
<b>Intensity of Odor</b>	1 - Very light odor detected
<b>Are any corrective actions needed?</b>	No
Stop #25: Intersection of Live Oak Road and Hidden Trail Road	
<b>Use map locator to enter lat/long for this observation point.</b>	27662 Buckskin Dr, Castaic, CA 91384, USA (34.4501688, -118.61797809999999)
<b>Record time at observation point</b>	26 Jan 2024 7:35 AM PST
<b>Record Wind Speed (mph)</b>	1.8
<b>Record Wind Direction</b>	NW
<b>Have the weather conditions changed since last recorded?</b>	No
<b>Are you experiencing any odors</b>	No
Stop #26: Intersection of Live Oak Elementary School at Saddleridge Way	1 flagged
<b>Use map locator to enter lat/long for this observation point.</b>	27720 Saddleridge Way, Castaic,

CA 91384, USA  
(34.44987700000001,  
-118.6194367)

<b>Record time at observation point</b>	26 Jan 2024 7:33 AM PST
<b>Record Wind Speed (mph)</b>	0.9
<b>Record Wind Direction</b>	W
<b>Have the weather conditions changed since last recorded?</b>	No
<b>Are you experiencing any odors</b>	Yes
<b>Description of Odor</b>	Other
<b>Describe "Other" Odor</b>	Citrusy odor
<b>Intensity of Odor</b>	1 - Very light odor detected
<b>Are any corrective actions needed?</b>	No
Stop #27: Intersection of Rangewood Road and Buckskin Drive	

**Use map locator to enter lat/long for this observation point.** 29154 Rangewood Rd, Castaic, CA  
91384, USA  
(34.4489541,  
-118.61993810000001)

<b>Record time at observation point</b>	26 Jan 2024 7:32 AM PST
<b>Record Wind Speed (mph)</b>	0
<b>Have the weather conditions changed since last recorded?</b>	No
<b>Are you experiencing any odors</b>	No
Stop #28: Intersection of Quincy Street and Cambridge Avenue	

**Use map locator to enter lat/long for this observation point.** 27803 Quincy St, Castaic, CA  
91384, USA  
(34.453026699999995,  
-118.62002930000001)

<b>Record time at observation point</b>	26 Jan 2024 7:29 AM PST
<b>Record Wind Speed (mph)</b>	0.4
<b>Record Wind Direction</b>	NE

<b>Have the weather conditions changed since last recorded?</b>	No
<b>Are you experiencing any odors</b>	No
Stop #29: Intersection of Hasley Canyon Road and Commerce Center Drive (Santa Clarita Valley International School & Playmakers Preschool)	1 flagged
<b>Use map locator to enter lat/long for this observation point.</b>	28050 Hasley Canyon Rd, Castaic, CA 91384, USA (34.4509472, -118.6247111)
<b>Record time at observation point</b>	26 Jan 2024 7:27 AM PST
<b>Record Wind Speed (mph)</b>	2.0
<b>Record Wind Direction</b>	W
<b>Have the weather conditions changed since last recorded?</b>	No
<b>Are you experiencing any odors</b>	Yes
<b>Description of Odor</b>	Other
<b>Describe "Other" Odor</b>	Paint
<b>Intensity of Odor</b>	2 - Light odor detected
<b>Are any corrective actions needed?</b>	No
Stop #30: Intersection of Commerce Center Drive and Witherspoon Parkway	
<b>Use map locator to enter lat/long for this observation point.</b>	Commerce Center Dr & Witherspoon Pky, California 91355, USA (34.445074999999996, -118.62639800000001)
<b>Record time at observation point</b>	26 Jan 2024 7:24 AM PST
<b>Record Wind Speed (mph)</b>	0.9
<b>Record Wind Direction</b>	S
<b>Have the weather conditions changed since last recorded?</b>	No
<b>Are you experiencing any odors</b>	No
Stop #31: Intersection of Franklin Parkway and driveway	

leading to the United States Postal Service

**Use map locator to enter lat/long for this observation point.**

28000 Franklin Pkwy, Valencia, CA  
91355, USA  
(34.4349321, -118.6273407)

**Record time at observation point**

26 Jan 2024 7:20 AM PST

**Record Wind Speed (mph)**

2.0

**Record Wind Direction**

NE

**Have the weather conditions changed since last recorded?**

No

**Are you experiencing any odors**

No

Stop #32: Intersection of Henry Mayo Drive and Cambridge View Drive, leading into the Valencia Travel Village RV Resort

**Use map locator to enter lat/long for this observation point.**

27958-27946 CA-126, Castaic, CA  
91384, USA  
(34.429681099999996,  
-118.6250687)

**Record time at observation point**

26 Jan 2024 7:16 AM PST

**Record Wind Speed (mph)**

2.9

**Record Wind Direction**

NE

**Have the weather conditions changed since last recorded?**

No

**Are you experiencing any odors**

No

Odor Compliance with Stipulated Order for Abatement

**At 3 or more stops have you recorded any Landfill Odor Intensity of 3 (3 - Moderate Odor) or higher?**

No



**Recorder Signature**



Julian Jenkins  
26 Jan 2024 8:44 AM PST

---

**Upon completion of this patrol, please check the box to trigger necessary notifications.**

---



# 4050 - Chiquita Odor Patrol Template

Complete

<b>Score</b>	3 / 3 (100%)	<b>Flagged items</b>	7	<b>Actions</b>	0
<b>Conducted on</b>	27 Jan 2024 7:02 AM PST				
<b>Prepared by</b>	Chiquita Landfill				
<b>If the name of the person conducting the Patrol does not appear above, please enter it here:</b>	Julian Jenkins				
<b>What type of patrol is this?</b>	Regular Patrol				
<b>Weather Conditions at the time of patrol.</b>					
	Sunny		Wind		
<b>Estimated speed (mph)</b>	5.4				
<b>Wind Direction</b>	NE				
<b>Temperature at time of Patrol</b>	59°F Should be between -50°F to 125°F				
<b>I acknowledge that I have not visited the working face or other on-site areas where exposed trash or landfill odors such as, but not limited to landfill gas odors, refuse or refuse contaminated material odors, or landfill liquids/landfill leachate odors exist within four hours prior to conducting this odor surveillance.</b>	<input checked="" type="checkbox"/>				
<b>I acknowledge that I will assess each Patrol Stop while standing outside of the vehicle.</b>	<input checked="" type="checkbox"/>				

**Flagged items**

7 flagged

Odor Patrol Stops / Stop #8: Intersection of Lexington Drive and Morningside Drive

**Are you experiencing any odors**

Yes

Odor Patrol Stops / Stop #9: Intersection of Val Verde Road and Trellis Road

**Are you experiencing any odors**

Yes

Odor Patrol Stops / Stop #10: Intersection of San Martinez Road and Euclid Ave.

**Are you experiencing any odors**

Yes

Odor Patrol Stops / Stop #11: Intersection of San Martinez Road and Keningston Road

**Are you experiencing any odors**

Yes

Odor Patrol Stops / Stop #21: Intersection of The Old Road and Hillcrest Parkway

**Are you experiencing any odors**

Yes

Odor Patrol Stops / Stop #24: Intersection of The Old Road and Live Oak Road

**Are you experiencing any odors**

Yes

Odor Patrol Stops / Stop #26: Intersection of Live Oak Elementary School at Saddleridge Way

**Are you experiencing any odors**

Yes

**Odor Patrol Stops**

7 flagged

Stop #1: Chiquito Canyon Road and Driveway leading to the LA County Fire's Del Valle Regional Training Center

**Use map locator to enter lat/long for this observation point.**

28101 Chiquito Canyon Rd,  
Castaic, CA 91384, USA  
(34.4317609, -118.6589423)

**Record time at observation point**

27 Jan 2024 7:09 AM PST

**Record Wind Speed (mph)**

2

**Record Wind Direction**

E

**Have the weather conditions changed since start of patrol?**

No

**Are you experiencing any odors**

No

Stop #2: Intersection of Chiquito Canyon Road and Lincoln Avenue

**Use map locator to enter lat/long for this observation point.**

Chiquito Canyon Rd & Lincoln Ave,  
California 91355, USA  
(34.437901, -118.658324)

**Record time at observation point**

27 Jan 2024 7:11 AM PST

**Record Wind Speed (mph)**

3.1

**Record Wind Direction**

W

**Have the weather conditions changed since last recorded?**

No

**Are you experiencing any odors**

No

Stop #3: Intersection of Lincoln Avenue and Jackson Street

**Use map locator to enter lat/long for this observation point.**

28543 Lincoln Ave, Castaic, CA  
91384, USA  
(34.4395774, -118.6561263)

**Record time at observation point**

27 Jan 2024 7:13 AM PST

**Record Wind Speed (mph)**

1.8

**Record Wind Direction**

NE

**Have the weather conditions changed since last recorded?**

No

**Are you experiencing any odors**

No

Stop #4: Intersection of Buchanan Way and Chiquito Canyon Road

**Use map locator to enter lat/long for this observation point.**

28703 Chiquito Canyon Rd,  
Castaic, CA 91384, USA  
(34.441859799999996,  
-118.6573111)

**Record time at observation point**

27 Jan 2024 7:15 AM PST

**Record Wind Speed (mph)**

2.5

**Record Wind Direction**

W

**Have the weather conditions changed since last recorded?**

No

**Are you experiencing any odors**

No

Stop #5: Intersection of Lincoln Avenue and Harding Avenue

**Use map locator to enter lat/long for this observation point.**

11629 Daleside Ave, Hawthorne,  
CA 90250, USA  
(34.443070999999996,  
-118.655496)

**Record time at observation point**

27 Jan 2024 7:17 AM PST

**Record Wind Speed (mph)**

2.0

**Record Wind Direction**

NW

**Have the weather conditions changed since last recorded?**

No

**Are you experiencing any odors**

No

Stop #6: Intersection of Chiquito Canyon Road and San Martinez Road

**Use map locator to enter lat/long for this observation point.**

30010 San Martinez Rd, Castaic,  
CA 91384, USA  
(34.4449994, -118.6582312)

**Record time at observation point**

27 Jan 2024 7:19 AM PST

**Record Wind Speed (mph)**

1.3

**Record Wind Direction**

NW

**Have the weather conditions changed since last recorded?**

No

<b>Are you experiencing any odors</b>	No
Stop #7: Intersection of San Martinez Road and Morningside Drive	
<b>Use map locator to enter lat/long for this observation point.</b>	(34.4463904, -118.6611507)
<b>Record time at observation point</b>	27 Jan 2024 7:21 AM PST
<b>Record Wind Speed (mph)</b>	0.9
<b>Record Wind Direction</b>	SW
<b>Have the weather conditions changed since last recorded?</b>	No
<b>Are you experiencing any odors</b>	No
Stop #8: Intersection of Lexington Drive and Morningside Drive	1 flagged
<b>Use map locator to enter lat/long for this observation point.</b>	(34.4483099, -118.6606767)
<b>Record time at observation point</b>	27 Jan 2024 7:22 AM PST
<b>Record Wind Speed (mph)</b>	0
<b>Have the weather conditions changed since last recorded?</b>	No
<b>Are you experiencing any odors</b>	Yes
<b>Description of Odor</b>	Other
<b>Describe "Other" Odor</b>	Rotting vegetation
<b>Intensity of Odor</b>	2 - Light odor detected
<b>Are any corrective actions needed?</b>	No
Stop #9: Intersection of Val Verde Road and Trellis Road	1 flagged
<b>Use map locator to enter lat/long for this observation point.</b>	(34.4482536, -118.6628527)
<b>Record time at observation point</b>	27 Jan 2024 7:25 AM PST
<b>Record Wind Speed (mph)</b>	0
<b>Have the weather conditions changed since last recorded?</b>	No
<b>Are you experiencing any odors</b>	Yes

<b>Description of Odor</b>	Other
<b>Describe "Other" odor</b>	Urine
<b>Intensity of Odor</b>	1 - Very light odor detected
<b>Are any corrective actions needed?</b>	No
Stop #10: Intersection of San Martinez Road and Euclid Ave.	1 flagged
<b>Use map locator to enter lat/long for this observation point.</b>	(34.4477857, -118.6658787)
<b>Record time at observation point</b>	27 Jan 2024 7:27 AM PST
<b>Record Wind Speed (mph)</b>	0
<b>Have the weather conditions changed since last recorded?</b>	No
<b>Are you experiencing any odors</b>	Yes
<b>Description of Odor</b>	Other
<b>Describe "Other" Odor</b>	Feces
<b>Intensity of Odor</b>	1 - Very light odor detected
<b>Are any corrective actions needed?</b>	No
Stop #11: Intersection of San Martinez Road and Keningston Road	1 flagged
<b>Use map locator to enter lat/long for this observation point.</b>	30703 San Martinez Rd, Castaic, CA 91384, USA (34.448692199999996, -118.6712099)
<b>Record time at observation point</b>	27 Jan 2024 7:30 AM PST
<b>Record Wind Speed (mph)</b>	0.9
<b>Record Wind Direction</b>	W
<b>Have the weather conditions changed since last recorded?</b>	No
<b>Are you experiencing any odors</b>	Yes
<b>Description of Odor</b>	Other
<b>Describe "Other" Odor</b>	Manure

Two cattle are upwind

**Intensity of Odor**

1 - Very light odor detected

**Are any corrective actions needed?**

No

Stop #12: Intersection of Hunstock Street and Windsor Road

**Use map locator to enter lat/long for this observation point.**

(34.445738, -118.6496395)

**Record time at observation point**

27 Jan 2024 7:36 AM PST

**Record Wind Speed (mph)**

1.6

**Record Wind Direction**

E

**Have the weather conditions changed since last recorded?**

No

**Are you experiencing any odors**

No

Stop #13: Intersection of Del Valle Road and Silver Street

**Use map locator to enter lat/long for this observation point.**

(34.4485834, -118.655242)

**Record time at observation point**

27 Jan 2024 7:39 AM PST

**Record Wind Speed**

2

**Record Wind Direction**

NE

**Have the weather conditions changed since last recorded?**

No

**Are you experiencing any odors**

No

Stop #14: Intersection of Del Valle Road and Hasley Canyon Road

**Use map locator to enter lat/long for this observation point.**

Del Valle Rd & Hasley Canyon Rd,  
California 91384, USA  
(34.456818999999996,  
-118.64180300000001)

**Record time at observation point**

27 Jan 2024 7:42 AM PST

**Record Wind Speed (mph)**

3.6

**Record Wind Direction**

E

**Have the weather conditions changed since last recorded?**

No



**Are you experiencing any odors**

No

Stop #15: Intersection of Hasley Canyon Road and Gibraltar Lane

28579 Gibraltar Ln, Castaic, CA  
91384, USA  
(34.4551702,  
-118.63360240000002)

**Use map locator to enter lat/long for this observation point.**

**Record time at observation point**

27 Jan 2024 7:45 AM PST

**Record Wind Speed (mph)**

2.5

**Record Wind Direction**

E

**Have the weather conditions changed since last recorded?**

No

**Are you experiencing any odors**

No

Stop #16: Intersection of Gibraltar Lane and Alton Way

28340 Alton Way, Castaic, CA  
91384, USA  
(34.4547214, -118.6302393)

**Use map locator to enter lat/long for this observation point.**

**Record time at observation point**

27 Jan 2024 7:47 AM PST

**Record Wind Speed (mph)**

3.6

**Record Wind Direction**

E

**Have the weather conditions changed since last recorded?**

No

**Are you experiencing any odors**

No

Stop #17: Intersection of Castlebury Place and Picadilly Place

661 Your Home Away!, Castaic, CA  
91384, USA  
(34.4536497,  
-118.62767199999998)

**Use map locator to enter lat/long for this observation point.**

**Record time at observation point**

27 Jan 2024 7:49 AM PST

**Record Wind Speed (mph)**

1.3

**Record Wind Direction**

E

**Have the weather conditions changed since last recorded?**

No

**Are you experiencing any odors**

No

Stop #18: Intersection of Gibraltar Lane and Springvale Lane

**Use map locator to enter lat/long for this observation point.**

28257 Springvale Ln, Castaic, CA  
91384, USA  
(34.4558965,  
-118.62827940000001)

**Record time at observation point**

27 Jan 2024 7:51 AM PST

**Record Wind Speed (mph)**

2.7

**Record Wind Direction**

E

**Have the weather conditions changed since last recorded?**

No

**Are you experiencing any odors**

No

Stop #19: Intersection of Gibraltar Lane and Cambridge Avenue

**Use map locator to enter lat/long for this observation point.**

29823 Cambridge Ave, Castaic, CA  
91384, USA  
(34.457917099999996,  
-118.62698039999998)

**Record time at observation point**

27 Jan 2024 7:53 AM PST

**Record Wind Speed (mph)**

2.7

**Record Wind Direction**

NW

**Have the weather conditions changed since last recorded?**

No

**Are you experiencing any odors**

No

Stop #20: Intersection of Cambridge Avenue and Hasley Canyon Road

**Use map locator to enter lat/long for this observation point.**

9701 Creekbed Rd, Castaic, CA  
91384, USA  
(34.4555301, -118.6218167)

**Record time at observation point**

27 Jan 2024 7:56 AM PST

**Record Wind Speed (mph)**

2.7

**Record Wind Direction**

N

**Have the weather conditions changed since last recorded?**

No

<b>Are you experiencing any odors</b>	No
Stop #21: Intersection of The Old Road and Hillcrest Parkway	1 flagged
<b>Use map locator to enter lat/long for this observation point.</b>	The Old Rd & Hillcrest Pky, California 91384, USA (34.470033, -118.61671299999998)
<b>Record time at observation point</b>	27 Jan 2024 8:05 AM PST
<b>Record Wind Speed (mph)</b>	4.7
<b>Record Wind Direction</b>	N
<b>Have the weather conditions changed since last recorded?</b>	No
<b>Are you experiencing any odors</b>	Yes
<b>Description of Odor</b>	Other
<b>Describe "Other" Odor</b>	Diesel exhaust
<b>Intensity of Odor</b>	1 - Very light odor detected
<b>Are any corrective actions needed?</b>	No
Stop #22: Intersection of Hillcrest Parkway and Park Vista Drive at Castaic Elementary School	
<b>Use map locator to enter lat/long for this observation point.</b>	30455 Park Vista Dr, Castaic, CA 91384, USA (34.472168100000005, -118.6304217)
<b>Record time at observation point</b>	27 Jan 2024 8:03 AM PST
<b>Record Wind Speed (mph)</b>	5.4
<b>Record Wind Direction</b>	N
<b>Have the weather conditions changed since last recorded?</b>	No
<b>Are you experiencing any odors</b>	No
Stop #23: Intersection of Creekbed Road and Firebrand Drive	
<b>Use map locator to enter lat/long for this observation point.</b>	29796 Creekbed Rd, Castaic, CA 91384, USA (34.4575962, -118.6195735)

Record time at observation point

27 Jan 2024 7:58 AM PST

Record Wind Speed (mph)

3.6

Record Wind Direction

E

Have the weather conditions changed since last recorded?

No

Are you experiencing any odors

No

Stop #24: Intersection of The Old Road and Live Oak Road

1 flagged

Use map locator to enter lat/long for this observation point.

29487 The Old Rd, Castaic, CA  
91384, USA  
(34.4528639,  
-118.61626170000001)

Record time at observation point

27 Jan 2024 8:10 AM PST

Record Wind Speed (mph)

8.3

Record Wind Direction

N

Have the weather conditions changed since last recorded?

No

Are you experiencing any odors

Yes

Description of Odor

Other

Describe "Other" Odor

Food

Intensity of Odor

1 - Very light odor detected

Are any corrective actions needed?

No

Stop #25: Intersection of Live Oak Road and Hidden Trail Road

Use map locator to enter lat/long for this observation point.

27662 Buckskin Dr, Castaic, CA  
91384, USA  
(34.4501688,  
-118.61797809999999)

Record time at observation point

27 Jan 2024 8:12 AM PST

Record Wind Speed (mph)

7.6

Record Wind Direction

NE

Have the weather conditions changed since last recorded?

No

<b>Are you experiencing any odors</b>	No
Stop #26: Intersection of Live Oak Elementary School at Saddleridge Way	
<b>Use map locator to enter lat/long for this observation point.</b>	27710 Rangewood Rd, Castaic, CA 91384, USA (34.450107599999996, -118.61922759999999)
<b>Record time at observation point</b>	27 Jan 2024 8:14 AM PST
<b>Record Wind Speed (mph)</b>	6.3
<b>Record Wind Direction</b>	SE
<b>Have the weather conditions changed since last recorded?</b>	No
<b>Are you experiencing any odors</b>	Yes
<b>Description of Odor</b>	Other
<b>Describe "Other" Odor</b>	Food
<b>Intensity of Odor</b>	1 - Very light odor detected
<b>Are any corrective actions needed?</b>	No
Stop #27: Intersection of Rangewood Road and Buckskin Drive	
<b>Use map locator to enter lat/long for this observation point.</b>	29203 Saddleridge Way, Castaic, CA 91384, USA (34.4492799, -118.62036769999999)
<b>Record time at observation point</b>	27 Jan 2024 8:16 AM PST
<b>Record Wind Speed (mph)</b>	4.2
<b>Record Wind Direction</b>	N
<b>Have the weather conditions changed since last recorded?</b>	No
<b>Are you experiencing any odors</b>	No
Stop #28: Intersection of Quincy Street and Cambridge Avenue	
<b>Use map locator to enter lat/long for this observation point.</b>	27727 Quincy St, Castaic, CA 91384, USA (34.4531311, -118.619619)

Record time at observation point

27 Jan 2024 8:19 AM PST

Record Wind Speed (mph)

3.6

Record Wind Direction

SE

Have the weather conditions changed since last recorded?

No

Are you experiencing any odors

No

Stop #29: Intersection of Hasley Canyon Road and Commerce Center Drive (Santa Clarita Valley International School & Playmakers Preschool)

Use map locator to enter lat/long for this observation point.

28050 Hasley Canyon Rd, Castaic,  
CA 91384, USA  
(34.4509472, -118.6247111)

Record time at observation point

27 Jan 2024 8:22 AM PST

Record Wind Speed (mph)

5.4

Record Wind Direction

NE

Have the weather conditions changed since last recorded?

No

Are you experiencing any odors

No

Stop #30: Intersection of Commerce Center Drive and Witherspoon Parkway

Use map locator to enter lat/long for this observation point.

29011 Witherspoon Pkwy,  
Valencia, CA 91355, USA  
(34.445682,  
-118.62720999999999)

Record time at observation point

27 Jan 2024 8:25 AM PST

Record Wind Speed (mph)

4.9

Record Wind Direction

N

Have the weather conditions changed since last recorded?

No

Are you experiencing any odors

No

Stop #31: Intersection of Franklin Parkway and driveway leading to the United States Postal Service

Use map locator to enter lat/long for this observation point.

28000 Franklin Pkwy, Valencia, CA  
91355, USA

(34.4352261,  
-118.62850189999997)

<b>Record time at observation point</b>	27 Jan 2024 8:29 AM PST
<b>Record Wind Speed (mph)</b>	8.9
<b>Record Wind Direction</b>	NE
<b>Have the weather conditions changed since last recorded?</b>	No
<b>Are you experiencing any odors</b>	No
Stop #32: Intersection of Henry Mayo Drive and Cambridge View Drive, leading into the Valencia Travel Village RV Resort	
<b>Use map locator to enter lat/long for this observation point.</b>	27977-27991 CA-126, Castaic, CA 91384, USA (34.429598399999996, -118.62555839999999)
<b>Record time at observation point</b>	27 Jan 2024 8:32 AM PST
<b>Record Wind Speed (mph)</b>	7.8
<b>Record Wind Direction</b>	NE
<b>Have the weather conditions changed since last recorded?</b>	No
<b>Are you experiencing any odors</b>	No
Odor Compliance with Stipulated Order for Abatement	
<b>At 3 or more stops have you recorded any Landfill Odor Intensity of 3 (3 - Moderate Odor) or higher?</b>	No

**Recorder Signature**



Julian Jenkins  
27 Jan 2024 8:33 AM PST

---

**Upon completion of this patrol, please check the box to trigger necessary notifications.**



# 4050 - Chiquita Odor Patrol Template

Complete

Score	3 / 3 (100%)	Flagged items	2	Actions	0
-------	--------------	---------------	---	---------	---

Conducted on

27 Jan 2024 7:01 PM PST

Prepared by

Chiquita Landfill

If the name of the person conducting the Patrol does not appear above, please enter it here:

Adrian and Nicolas

What type of patrol is this?

Regular Patrol

Weather Conditions at the time of patrol.

Wind

Estimated speed (mph)

2.5

Wind Direction

SW

Temperature at time of Patrol

68°F  
Should be between -50°F to 125°F

I acknowledge that I have not visited the working face or other on-site areas where exposed trash or landfill odors such as, but not limited to landfill gas odors, refuse or refuse contaminated material odors, or landfill liquids/landfill leachate odors exist within four hours prior to conducting this odor surveillance.



I acknowledge that I will assess each Patrol Stop while standing outside of the vehicle.



**Flagged items**

2 flagged

Odor Patrol Stops / Stop #1: Chiquito Canyon Road and Driveway leading to the LA County Fire's Del Valle Regional Training Center

**Are you experiencing any odors**

Yes

Odor Patrol Stops / Stop #1: Chiquito Canyon Road and Driveway leading to the LA County Fire's Del Valle Regional Training Center

**Intensity of Odor**

3 - Moderate Odor

<b>Odor Patrol Stops</b>	2 flagged
Stop #1: Chiquito Canyon Road and Driveway leading to the LA County Fire's Del Valle Regional Training Center	2 flagged
<b>Use map locator to enter lat/long for this observation point.</b>	(34.4327059, -118.6590572)
<b>Record time at observation point</b>	27 Jan 2024 7:05 PM PST
<b>Record Wind Speed (mph)</b>	3.8
<b>Record Wind Direction</b>	SW
<b>Have the weather conditions changed since start of patrol?</b>	No
<b>Are you experiencing any odors</b>	Yes
<b>Description of Odor</b>	Landfill Gas
<b>Intensity of Odor</b>	3 - Moderate Odor
<b>Are any corrective actions needed?</b>	No
Stop #2: Intersection of Chiquito Canyon Road and Lincoln Avenue	
<b>Use map locator to enter lat/long for this observation point.</b>	28464 Chiquito Canyon Rd, Castaic, CA 91384, USA (34.438305899999996, -118.65799469999999)
<b>Record time at observation point</b>	27 Jan 2024 7:06 PM PST
<b>Record Wind Speed (mph)</b>	6.3
<b>Record Wind Direction</b>	S
<b>Have the weather conditions changed since last recorded?</b>	No
<b>Are you experiencing any odors</b>	No
Stop #3: Intersection of Lincoln Avenue and Jackson Street	
<b>Use map locator to enter lat/long for this observation point.</b>	28543 Lincoln Ave, Castaic, CA 91384, USA (34.4395774, -118.6561263)
<b>Record time at observation point</b>	27 Jan 2024 7:08 PM PST
<b>Record Wind Speed (mph)</b>	2.7

<b>Record Wind Direction</b>	S
<b>Have the weather conditions changed since last recorded?</b>	No
<b>Are you experiencing any odors</b>	No
Stop #4: Intersection of Buchanan Way and Chiquito Canyon Road	
<b>Use map locator to enter lat/long for this observation point.</b>	28703 Chiquito Canyon Rd, Castaic, CA 91384, USA (34.441859799999996, -118.6573111)
<b>Record time at observation point</b>	27 Jan 2024 7:10 PM PST
<b>Record Wind Speed (mph)</b>	0
<b>Have the weather conditions changed since last recorded?</b>	No
<b>Are you experiencing any odors</b>	No
Stop #5: Intersection of Lincoln Avenue and Harding Avenue	
<b>Use map locator to enter lat/long for this observation point.</b>	11629 Daleside Ave, Hawthorne, CA 90250, USA (34.443070999999996, -118.655496)
<b>Record time at observation point</b>	27 Jan 2024 7:09 PM PST
<b>Record Wind Speed (mph)</b>	5.8
<b>Record Wind Direction</b>	SW
<b>Have the weather conditions changed since last recorded?</b>	No
<b>Are you experiencing any odors</b>	No
Stop #6: Intersection of Chiquito Canyon Road and San Martinez Road	
<b>Use map locator to enter lat/long for this observation point.</b>	San Martinez Rd & Chiquito Canyon Rd, Val Verde, CA 91384, USA (34.445074, -118.657935)
<b>Record time at observation point</b>	27 Jan 2024 7:11 PM PST
<b>Record Wind Speed (mph)</b>	2.0

<b>Record Wind Direction</b>	SE
<b>Have the weather conditions changed since last recorded?</b>	No
<b>Are you experiencing any odors</b>	No
Stop #7: Intersection of San Martinez Road and Morningside Drive	
<b>Use map locator to enter lat/long for this observation point.</b>	(34.4464972, -118.6611852)
<b>Record time at observation point</b>	27 Jan 2024 7:13 PM PST
<b>Record Wind Speed (mph)</b>	6.5
<b>Record Wind Direction</b>	SW
<b>Have the weather conditions changed since last recorded?</b>	No
<b>Are you experiencing any odors</b>	No
Stop #8: Intersection of Lexington Drive and Morningside Drive	
<b>Use map locator to enter lat/long for this observation point.</b>	(34.448339, -118.6607243)
<b>Record time at observation point</b>	27 Jan 2024 7:13 PM PST
<b>Record Wind Speed (mph)</b>	1.6
<b>Record Wind Direction</b>	S
<b>Have the weather conditions changed since last recorded?</b>	No
<b>Are you experiencing any odors</b>	No
Stop #9: Intersection of Val Verde Road and Trellis Road	
<b>Use map locator to enter lat/long for this observation point.</b>	(34.4482528, -118.6628815)
<b>Record time at observation point</b>	27 Jan 2024 7:15 PM PST
<b>Record Wind Speed (mph)</b>	0
<b>Have the weather conditions changed since last recorded?</b>	No
<b>Are you experiencing any odors</b>	No
Stop #10: Intersection of San Martinez Road and Euclid Ave.	

**Use map locator to enter lat/long for this observation point.** (34.4476597, -118.665638)

**Record time at observation point** 27 Jan 2024 7:16 PM PST

**Record Wind Speed (mph)** .7

**Record Wind Direction** E

**Have the weather conditions changed since last recorded?** No

**Are you experiencing any odors** No

Stop #11: Intersection of San Martinez Road and Keningston Road

**Use map locator to enter lat/long for this observation point.** 30646 San Martinez Rd, Castaic, CA 91384, USA (34.4482237, -118.6707086000001)

**Record time at observation point** 27 Jan 2024 7:17 PM PST

**Record Wind Speed (mph)** 3.8

**Record Wind Direction** W

**Have the weather conditions changed since last recorded?** No

**Are you experiencing any odors** No

Stop #12: Intersection of Hunstock Street and Windsor Road

**Use map locator to enter lat/long for this observation point.** (34.445918, -118.6495318)

**Record time at observation point** 27 Jan 2024 7:21 PM PST

**Record Wind Speed (mph)** .7

**Record Wind Direction** S

**Have the weather conditions changed since last recorded?** No

**Are you experiencing any odors** No

Stop #13: Intersection of Del Valle Road and Silver Street

**Use map locator to enter lat/long for this observation point.** (34.4485267, -118.6553194)

**Record time at observation point** 27 Jan 2024 7:24 PM PST

<b>Record Wind Speed</b>	6.5
<b>Record Wind Direction</b>	SW
<b>Have the weather conditions changed since last recorded?</b>	No
<b>Are you experiencing any odors</b>	No
Stop #14: Intersection of Del Valle Road and Hasley Canyon Road	
<b>Use map locator to enter lat/long for this observation point.</b>	Del Valle Rd & Hasley Canyon Rd, California 91355, USA (34.456905, -118.64146400000001)
<b>Record time at observation point</b>	27 Jan 2024 7:26 PM PST
<b>Record Wind Speed (mph)</b>	3.1
<b>Record Wind Direction</b>	S
<b>Have the weather conditions changed since last recorded?</b>	No
<b>Are you experiencing any odors</b>	No
Stop #15: Intersection of Hasley Canyon Road and Gibraltar Lane	
<b>Use map locator to enter lat/long for this observation point.</b>	(34.455088, -118.6335045)
<b>Record time at observation point</b>	27 Jan 2024 7:27 PM PST
<b>Record Wind Speed (mph)</b>	.7
<b>Record Wind Direction</b>	NW
<b>Have the weather conditions changed since last recorded?</b>	No
<b>Are you experiencing any odors</b>	No
Stop #16: Intersection of Gibraltar Lane and Alton Way	
<b>Use map locator to enter lat/long for this observation point.</b>	28340 Alton Way, Castaic, CA 91384, USA (34.4547214, -118.6302393)
<b>Record time at observation point</b>	27 Jan 2024 7:28 PM PST
<b>Record Wind Speed (mph)</b>	.9

<b>Record Wind Direction</b>	E
<b>Have the weather conditions changed since last recorded?</b>	No
<b>Are you experiencing any odors</b>	No
Stop #17: Intersection of Castlebury Place and Picadilly Place	
<b>Use map locator to enter lat/long for this observation point.</b>	661 Your Home Away!, Castaic, CA 91384, USA (34.4536497, -118.62767199999998)
<b>Record time at observation point</b>	27 Jan 2024 7:29 PM PST
<b>Record Wind Speed (mph)</b>	2.7
<b>Record Wind Direction</b>	S
<b>Have the weather conditions changed since last recorded?</b>	No
<b>Are you experiencing any odors</b>	No
Stop #18: Intersection of Gibraltar Lane and Springvale Lane	
<b>Use map locator to enter lat/long for this observation point.</b>	28257 Springvale Ln, Castaic, CA 91384, USA (34.4558965, -118.62827940000001)
<b>Record time at observation point</b>	27 Jan 2024 7:31 PM PST
<b>Record Wind Speed (mph)</b>	4.1
<b>Record Wind Direction</b>	SW
<b>Have the weather conditions changed since last recorded?</b>	No
<b>Are you experiencing any odors</b>	No
Stop #19: Intersection of Gibraltar Lane and Cambridge Avenue	
<b>Use map locator to enter lat/long for this observation point.</b>	29823 Cambridge Ave, Castaic, CA 91384, USA (34.457917099999996, -118.62698039999998)
<b>Record time at observation point</b>	27 Jan 2024 7:32 PM PST
<b>Record Wind Speed (mph)</b>	.9



<b>Record Wind Direction</b>	S
<b>Have the weather conditions changed since last recorded?</b>	No
<b>Are you experiencing any odors</b>	No
Stop #20: Intersection of Cambridge Avenue and Hasley Canyon Road	
<b>Use map locator to enter lat/long for this observation point.</b>	29615 Cambridge Ave, Castaic, CA 91384, USA (34.4551637, -118.62194369999999)
<b>Record time at observation point</b>	27 Jan 2024 7:33 PM PST
<b>Record Wind Speed (mph)</b>	2.0
<b>Record Wind Direction</b>	NE
<b>Have the weather conditions changed since last recorded?</b>	No
<b>Are you experiencing any odors</b>	No
Stop #21: Intersection of The Old Road and Hillcrest Parkway	
<b>Use map locator to enter lat/long for this observation point.</b>	27610 Iris Pl, Castaic, CA 91384, USA (34.470656, -118.6171576)
<b>Record time at observation point</b>	27 Jan 2024 7:38 PM PST
<b>Record Wind Speed (mph)</b>	0
<b>Have the weather conditions changed since last recorded?</b>	No
<b>Are you experiencing any odors</b>	No
Stop #22: Intersection of Hillcrest Parkway and Park Vista Drive at Castaic Elementary School	
<b>Use map locator to enter lat/long for this observation point.</b>	28332 Foothill Rd, Castaic, CA 91384, USA (34.471645699999996, -118.62989749999998)
<b>Record time at observation point</b>	27 Jan 2024 7:39 PM PST
<b>Record Wind Speed (mph)</b>	.4
<b>Record Wind Direction</b>	W

<b>Have the weather conditions changed since last recorded?</b>	No
<b>Are you experiencing any odors</b>	No
Stop #23: Intersection of Creekbed Road and Firebrand Drive	
<b>Use map locator to enter lat/long for this observation point.</b>	29796 Creekbed Rd, Castaic, CA 91384, USA (34.4575962, -118.6195735)
<b>Record time at observation point</b>	27 Jan 2024 7:34 PM PST
<b>Record Wind Speed (mph)</b>	.2
<b>Record Wind Direction</b>	E
<b>Have the weather conditions changed since last recorded?</b>	No
<b>Are you experiencing any odors</b>	No
Stop #24: Intersection of The Old Road and Live Oak Road	
<b>Use map locator to enter lat/long for this observation point.</b>	27305 Live Oak Rd, Castaic, CA 91384, USA (34.453375, -118.61646859999999)
<b>Record time at observation point</b>	27 Jan 2024 7:43 PM PST
<b>Record Wind Speed (mph)</b>	1.3
<b>Record Wind Direction</b>	N
<b>Have the weather conditions changed since last recorded?</b>	No
<b>Are you experiencing any odors</b>	No
Stop #25: Intersection of Live Oak Road and Hidden Trail Road	
<b>Use map locator to enter lat/long for this observation point.</b>	27662 Buckskin Dr, Castaic, CA 91384, USA (34.4501688, -118.61797809999999)
<b>Record time at observation point</b>	27 Jan 2024 7:44 PM PST
<b>Record Wind Speed (mph)</b>	0
<b>Have the weather conditions changed since last recorded?</b>	No

**Are you experiencing any odors**

No

Stop #26: Intersection of Live Oak Elementary School at Saddleridge Way

27710 Rangewood Rd, Castaic, CA  
91384, USA  
(34.450107599999996,  
-118.61922759999999)

**Use map locator to enter lat/long for this observation point.**

**Record time at observation point**

27 Jan 2024 7:45 PM PST

**Record Wind Speed (mph)**

.7

**Record Wind Direction**

E

**Have the weather conditions changed since last recorded?**

No

**Are you experiencing any odors**

No

Stop #27: Intersection of Rangewood Road and Buckskin Drive

29165 Saddleridge Way, Castaic,  
CA 91384, USA  
(34.4491454,  
-118.62033539999999)

**Use map locator to enter lat/long for this observation point.**

**Record time at observation point**

27 Jan 2024 7:45 PM PST

**Record Wind Speed (mph)**

.4

**Record Wind Direction**

E

**Have the weather conditions changed since last recorded?**

No

**Are you experiencing any odors**

No

Stop #28: Intersection of Quincy Street and Cambridge Avenue

27803 Quincy St, Castaic, CA  
91384, USA  
(34.453026699999995,  
-118.62002930000001)

**Use map locator to enter lat/long for this observation point.**

**Record time at observation point**

27 Jan 2024 7:47 PM PST

**Record Wind Speed (mph)**

0

**Have the weather conditions changed since last recorded?**

No

**Are you experiencing any odors**

No

Stop #29: Intersection of Hasley Canyon Road and Commerce Center Drive (Santa Clarita Valley International School & Playmakers Preschool)

27155-27101 Hasley Canyon Rd,  
Castaic, CA 91384, USA  
(34.4512692,  
-118.62551289999999)

Use map locator to enter lat/long for this observation point.

Record time at observation point

27 Jan 2024 7:49 PM PST

Record Wind Speed (mph)

4.7

Record Wind Direction

NW

Have the weather conditions changed since last recorded?

No

Are you experiencing any odors

No

Stop #30: Intersection of Commerce Center Drive and Witherspoon Parkway

Use map locator to enter lat/long for this observation point.

(34.4460548, -118.6264445)

Record time at observation point

27 Jan 2024 7:51 PM PST

Record Wind Speed (mph)

2.5

Record Wind Direction

SE

Have the weather conditions changed since last recorded?

No

Are you experiencing any odors

No

Stop #31: Intersection of Franklin Parkway and driveway leading to the United States Postal Service

28000 Franklin Pkwy, Valencia, CA  
91355, USA  
(34.4340826, -118.6284709)

Use map locator to enter lat/long for this observation point.

Record time at observation point

27 Jan 2024 7:53 PM PST

Record Wind Speed (mph)

6.5

Record Wind Direction

W

Have the weather conditions changed since last recorded?

No

Are you experiencing any odors

No

Stop #32: Intersection of Henry Mayo Drive and Cambridge View Drive, leading into the Valencia Travel Village RV Resort

Cambridge View Dr, Valencia, CA  
91355, USA  
(34.42937604322404,  
-118.62494867295025)

**Use map locator to enter lat/long for this observation point.**

**Record time at observation point**

27 Jan 2024 7:55 PM PST

**Record Wind Speed (mph)**

6.3

**Record Wind Direction**

W

**Have the weather conditions changed since last recorded?**

No

**Are you experiencing any odors**

No

Odor Compliance with Stipulated Order for Abatement

**At 3 or more stops have you recorded any Landfill Odor Intensity of 3 (3 - Moderate Odor) or higher?**

No

**Recorder Signature**



adrian mendoza  
27 Jan 2024 7:55 PM PST

---

**Upon completion of this patrol, please check the box to trigger necessary notifications.**

# 4050 - Chiquita Odor Patrol Template

Complete

<b>Score</b>	3 / 3 (100%)	<b>Flagged items</b>	18	<b>Actions</b>	0
<b>Conducted on</b>	29 Jan 2024 6:50 AM PST				
<b>Prepared by</b>	Chiquita Landfill				
<b>If the name of the person conducting the Patrol does not appear above, please enter it here:</b>	Julian Jenkins				
<b>What type of patrol is this?</b>	Regular Patrol				
<b>Weather Conditions at the time of patrol.</b>	Sunny				
<b>Temperature at time of Patrol</b>	47°F Should be between -50°F to 125°F				
<b>I acknowledge that I have not visited the working face or other on-site areas where exposed trash or landfill odors such as, but not limited to landfill gas odors, refuse or refuse contaminated material odors, or landfill liquids/landfill leachate odors exist within four hours prior to conducting this odor surveillance.</b>	<input checked="" type="checkbox"/>				
<b>I acknowledge that I will assess each Patrol Stop while standing outside of the vehicle.</b>	<input checked="" type="checkbox"/>				

**Flagged items**

18 flagged

Odor Patrol Stops / Stop #1: Chiquito Canyon Road and Driveway leading to the LA County Fire's Del Valle Regional Training Center

**Are you experiencing any odors**

Yes

Odor Patrol Stops / Stop #1: Chiquito Canyon Road and Driveway leading to the LA County Fire's Del Valle Regional Training Center

**Intensity of Odor**

4 -Strong Odor

Odor Patrol Stops / Stop #2: Intersection of Chiquito Canyon Road and Lincoln Avenue

**Are you experiencing any odors**

Yes

Odor Patrol Stops / Stop #2: Intersection of Chiquito Canyon Road and Lincoln Avenue

**Intensity of Odor**

3 - Moderate Odor

Odor Patrol Stops / Stop #3: Intersection of Lincoln Avenue and Jackson Street

**Are you experiencing any odors**

Yes

Odor Patrol Stops / Stop #4: Intersection of Buchanan Way and Chiquito Canyon Road

**Are you experiencing any odors**

Yes

Odor Patrol Stops / Stop #6: Intersection of Chiquito Canyon Road and San Martinez Road

**Are you experiencing any odors**

Yes

Odor Patrol Stops / Stop #7: Intersection of San Martinez Road and Morningside Drive

**Are you experiencing any odors**

Yes

Odor Patrol Stops / Stop #8: Intersection of Lexington Drive and Morningside Drive

**Are you experiencing any odors**

Yes

Odor Patrol Stops / Stop #11: Intersection of San Martinez Road and Keningston Road

**Are you experiencing any odors**

Yes

Odor Patrol Stops / Stop #15: Intersection of Hasley Canyon Road and Gibraltar Lane

**Are you experiencing any odors**

Yes

Odor Patrol Stops / Stop #16: Intersection of Gibraltar Lane and Alton Way

**Are you experiencing any odors**

Yes

Odor Patrol Stops / Stop #17: Intersection of Castlebury Place and Picadilly Place

**Are you experiencing any odors**

Yes

Odor Patrol Stops / Stop #19: Intersection of Gibraltar Lane and Cambridge Avenue

**Are you experiencing any odors**

Yes

Odor Patrol Stops / Stop #21: Intersection of The Old Road and Hillcrest Parkway

**Are you experiencing any odors**

Yes



Odor Patrol Stops / Stop #22: Intersection of Hillcrest Parkway and Park Vista Drive at Castaic Elementary School

**Are you experiencing any odors**

Yes

Odor Patrol Stops / Stop #27: Intersection of Rangewood Road and Buckskin Drive

**Are you experiencing any odors**

Yes

Odor Patrol Stops / Stop #29: Intersection of Hasley Canyon Road and Commerce Center Drive (Santa Clarita Valley International School & Playmakers Preschool)

**Are you experiencing any odors**

Yes

<b>Odor Patrol Stops</b>	18 flagged
Stop #1: Chiquito Canyon Road and Driveway leading to the LA County Fire's Del Valle Regional Training Center	2 flagged
<b>Use map locator to enter lat/long for this observation point.</b>	28101 Chiquito Canyon Rd, Castaic, CA 91384, USA (34.4317609, -118.6589423)
<b>Record time at observation point</b>	29 Jan 2024 8:45 AM PST
<b>Record Wind Speed (mph)</b>	1.3
<b>Record Wind Direction</b>	N
<b>Have the weather conditions changed since start of patrol?</b>	No
<b>Are you experiencing any odors</b>	Yes
<b>Description of Odor</b>	Landfill Waste/Trash Landfill Leachate
<b>Intensity of Odor</b>	4 -Strong Odor
<b>Are any corrective actions needed?</b>	
Stop #2: Intersection of Chiquito Canyon Road and Lincoln Avenue	2 flagged
<b>Use map locator to enter lat/long for this observation point.</b>	28465 Chiquito Canyon Rd, Castaic, CA 91384, USA (34.4384167, -118.658496)
<b>Record time at observation point</b>	29 Jan 2024 8:43 AM PST
<b>Record Wind Speed (mph)</b>	0.9
<b>Record Wind Direction</b>	SE
<b>Have the weather conditions changed since last recorded?</b>	No
<b>Are you experiencing any odors</b>	Yes
<b>Description of Odor</b>	Landfill Gas
<b>Intensity of Odor</b>	3 - Moderate Odor
<b>Are any corrective actions needed?</b>	

Stop #3: Intersection of Lincoln Avenue and Jackson Street

1 flagged

Use map locator to enter lat/long for this observation point.

28611 Lincoln Ave, Val Verde, CA  
91384, USA  
(34.4398392, -118.6560351)

Record time at observation point

29 Jan 2024 8:40 AM PST

Record Wind Speed (mph)

0.9

Record Wind Direction

NE

Have the weather conditions changed since last recorded?

No

Are you experiencing any odors

Yes

Description of Odor

Landfill Gas

Landfill Waste/Trash

Intensity of Odor

1 - Very light odor detected

Are any corrective actions needed?

Stop #4: Intersection of Buchanan Way and Chiquito Canyon Road

1 flagged

Use map locator to enter lat/long for this observation point.

28703 Chiquito Canyon Rd,  
Castaic, CA 91384, USA  
(34.441859799999996,  
-118.6573111)

Record time at observation point

29 Jan 2024 8:37 AM PST

Record Wind Speed (mph)

0.9

Record Wind Direction

S

Have the weather conditions changed since last recorded?

No

Are you experiencing any odors

Yes

Description of Odor

Other

Landfill Gas

Describe "Other" Odor

Mildew

Intensity of Odor

1 - Very light odor detected

<b>Are any corrective actions needed?</b>	No
Stop #5: Intersection of Lincoln Avenue and Harding Avenue	
<b>Use map locator to enter lat/long for this observation point.</b>	11629 Daleside Ave, Hawthorne, CA 90250, USA (34.443070999999996, -118.655496)
<b>Record time at observation point</b>	29 Jan 2024 8:35 AM PST
<b>Record Wind Speed (mph)</b>	1.1
<b>Record Wind Direction</b>	SE
<b>Have the weather conditions changed since last recorded?</b>	No
<b>Are you experiencing any odors</b>	No
Stop #6: Intersection of Chiquito Canyon Road and San Martinez Road	
	1 flagged
<b>Use map locator to enter lat/long for this observation point.</b>	30016 San Martinez Rd, Castaic, CA 91384, USA (34.445077999999995, -118.65843029999999)
<b>Record time at observation point</b>	29 Jan 2024 8:33 AM PST
<b>Record Wind Speed (mph)</b>	0
<b>Have the weather conditions changed since last recorded?</b>	No
<b>Are you experiencing any odors</b>	Yes
<b>Description of Odor</b>	Other
<b>Describe "Other" Odor</b>	Burning wood
<b>Intensity of Odor</b>	1 - Very light odor detected
<b>Are any corrective actions needed?</b>	No
Stop #7: Intersection of San Martinez Road and Morningside Drive	
	1 flagged
<b>Use map locator to enter lat/long for this observation point.</b>	(34.4463213, -118.6614238)
<b>Record time at observation point</b>	29 Jan 2024 8:30 AM PST

Record Wind Speed (mph)	0.7
Record Wind Direction	SW
Have the weather conditions changed since last recorded?	No
Are you experiencing any odors	Yes
Description of Odor	Other
Describe "Other" Odor	Burning plastic
Intensity of Odor	1 - Very light odor detected
Are any corrective actions needed?	No
Stop #8: Intersection of Lexington Drive and Morningside Drive	1 flagged
Use map locator to enter lat/long for this observation point.	(34.4484415, -118.6608195)
Record time at observation point	29 Jan 2024 8:27 AM PST
Record Wind Speed (mph)	0
Have the weather conditions changed since last recorded?	No
Are you experiencing any odors	Yes
Description of Odor	Other
Describe "Other" Odor	Musty odor, rotting vegetation, and chlorine
Intensity of Odor	2 - Light odor detected
Are any corrective actions needed?	No
Stop #9: Intersection of Val Verde Road and Trellis Road	
Use map locator to enter lat/long for this observation point.	(34.4481332, -118.6628292)
Record time at observation point	29 Jan 2024 8:25 AM PST
Record Wind Speed (mph)	1.3
Record Wind Direction	S
Have the weather conditions changed since last recorded?	No

<b>Are you experiencing any odors</b>	No
Stop #10: Intersection of San Martinez Road and Euclid Ave.	
<b>Use map locator to enter lat/long for this observation point.</b>	(34.4477248, -118.6660599)
<b>Record time at observation point</b>	29 Jan 2024 8:23 AM PST
<b>Record Wind Speed (mph)</b>	0
<b>Have the weather conditions changed since last recorded?</b>	No
<b>Are you experiencing any odors</b>	No
Stop #11: Intersection of San Martinez Road and Keningston Road	
	1 flagged
<b>Use map locator to enter lat/long for this observation point.</b>	30703 San Martinez Rd, Castaic, CA 91384, USA (34.448692199999996, -118.6712099)
<b>Record time at observation point</b>	29 Jan 2024 8:21 AM PST
<b>Record Wind Speed (mph)</b>	0
<b>Have the weather conditions changed since last recorded?</b>	No
<b>Are you experiencing any odors</b>	Yes
<b>Description of Odor</b>	Other
<b>Describe "Other" Odor</b>	Urine
<b>Intensity of Odor</b>	1 - Very light odor detected
<b>Are any corrective actions needed?</b>	No
Stop #12: Intersection of Hunstock Street and Windsor Road	
<b>Use map locator to enter lat/long for this observation point.</b>	(34.44613, -118.6495015)
<b>Record time at observation point</b>	29 Jan 2024 8:15 AM PST
<b>Record Wind Speed (mph)</b>	2.0
<b>Record Wind Direction</b>	S
<b>Have the weather conditions changed since last recorded?</b>	No

<b>Are you experiencing any odors</b>	No
Stop #13: Intersection of Del Valle Road and Silver Street	
<b>Use map locator to enter lat/long for this observation point.</b>	(34.4483894, -118.6555268)
<b>Record time at observation point</b>	29 Jan 2024 8:12 AM PST
<b>Record Wind Speed</b>	0.9
<b>Record Wind Direction</b>	N
<b>Have the weather conditions changed since last recorded?</b>	No
<b>Are you experiencing any odors</b>	No
Stop #14: Intersection of Del Valle Road and Hasley Canyon Road	
<b>Use map locator to enter lat/long for this observation point.</b>	Del Valle Rd & Hasley Canyon Rd, California 91384, USA (34.456818999999996, -118.64180300000001)
<b>Record time at observation point</b>	29 Jan 2024 8:10 AM PST
<b>Record Wind Speed (mph)</b>	1.8
<b>Record Wind Direction</b>	NE
<b>Have the weather conditions changed since last recorded?</b>	No
<b>Are you experiencing any odors</b>	No
Stop #15: Intersection of Hasley Canyon Road and Gibraltar Lane	
<b>Use map locator to enter lat/long for this observation point.</b>	28575 Gibraltar Ln, Castaic, CA 91384, USA (34.4553965, -118.63352099999997)
<b>Record time at observation point</b>	29 Jan 2024 8:07 AM PST
<b>Record Wind Speed (mph)</b>	0
<b>Have the weather conditions changed since last recorded?</b>	No
<b>Are you experiencing any odors</b>	Yes

<b>Description of Odor</b>	Other
<b>Describe "Other" Odor</b>	Sweet chemical odor
<b>Intensity of Odor</b>	1 - Very light odor detected
<b>Are any corrective actions needed?</b>	No
Stop #16: Intersection of Gibraltar Lane and Alton Way	1 flagged
<b>Use map locator to enter lat/long for this observation point.</b>	28340 Alton Way, Castaic, CA 91384, USA (34.4547214, -118.6302393)
<b>Record time at observation point</b>	29 Jan 2024 8:05 AM PST
<b>Record Wind Speed (mph)</b>	1.6
<b>Record Wind Direction</b>	W
<b>Have the weather conditions changed since last recorded?</b>	No
<b>Are you experiencing any odors</b>	Yes
<b>Description of Odor</b>	Other
<b>Describe "Other" Odor</b>	Sweet chemical odor and lawn fertilizer
<b>Intensity of Odor</b>	1 - Very light odor detected
<b>Are any corrective actions needed?</b>	No
Stop #17: Intersection of Castlebury Place and Picadilly Place	1 flagged
<b>Use map locator to enter lat/long for this observation point.</b>	661 Your Home Away!, Castaic, CA 91384, USA (34.4536497, -118.62767199999998)
<b>Record time at observation point</b>	29 Jan 2024 8:03 AM PST
<b>Record Wind Speed (mph)</b>	0
<b>Have the weather conditions changed since last recorded?</b>	No
<b>Are you experiencing any odors</b>	Yes
<b>Description of Odor</b>	Other



<b>Describe "Other" Odor</b>	Sweet chemical odor
<b>Intensity of Odor</b>	1 - Very light odor detected
<b>Are any corrective actions needed?</b>	No
Stop #18: Intersection of Gibraltar Lane and Springvale Lane	
<b>Use map locator to enter lat/long for this observation point.</b>	28256 Springvale Ln, Castaic, CA 91384, USA (34.4555485, -118.62855289999997)
<b>Record time at observation point</b>	29 Jan 2024 8:01 AM PST
<b>Record Wind Speed (mph)</b>	0.2
<b>Record Wind Direction</b>	SW
<b>Have the weather conditions changed since last recorded?</b>	No
<b>Are you experiencing any odors</b>	No
Stop #19: Intersection of Gibraltar Lane and Cambridge Avenue	
<b>Use map locator to enter lat/long for this observation point.</b>	28003 Gibraltar Ln, Castaic, CA 91384, USA (34.4583288, -118.6270032)
<b>Record time at observation point</b>	29 Jan 2024 7:59 AM PST
<b>Record Wind Speed (mph)</b>	0.4
<b>Record Wind Direction</b>	SE
<b>Have the weather conditions changed since last recorded?</b>	No
<b>Are you experiencing any odors</b>	Yes
<b>Description of Odor</b>	Other
<b>Describe "Other" Odor</b>	Sweet chemical odor
<b>Intensity of Odor</b>	1 - Very light odor detected
<b>Are any corrective actions needed?</b>	No
Stop #20: Intersection of Cambridge Avenue and Hasley Canyon Road	

Use map locator to enter lat/long for this observation point.

29619 Newport Pl, Castaic, CA  
91384, USA  
(34.454428199999995,  
-118.62139669999998)

Record time at observation point

29 Jan 2024 7:07 AM PST

Record Wind Speed (mph)

1.6

Record Wind Direction

W

Have the weather conditions changed since last recorded?

No

Are you experiencing any odors

No

Stop #21: Intersection of The Old Road and Hillcrest Parkway

1 flagged

Use map locator to enter lat/long for this observation point.

27610 Iris Pl, Castaic, CA 91384,  
USA  
(34.470656, -118.6171576)

Record time at observation point

29 Jan 2024 7:21 AM PST

Record Wind Speed (mph)

0

Have the weather conditions changed since last recorded?

No

Are you experiencing any odors

Yes

Description of Odor

Other

Describe "Other" Odor

Dry leaves

Intensity of Odor

1 - Very light odor detected

Are any corrective actions needed?

No

Stop #22: Intersection of Hillcrest Parkway and Park Vista Drive  
at Castaic Elementary School

1 flagged

Use map locator to enter lat/long for this observation point.

28333 Foothill Rd, Castaic, CA  
91384, USA  
(34.4721086, -118.6298747)

Record time at observation point

29 Jan 2024 7:23 AM PST

Record Wind Speed (mph)

1.3

Record Wind Direction

W

Have the weather conditions changed since last recorded?	No
Are you experiencing any odors	Yes
Description of Odor	Other
Describe "Other" Odor	Household cleanser
Intensity of Odor	1 - Very light odor detected
Are any corrective actions needed?	No
Stop #23: Intersection of Creekbed Road and Firebrand Drive	
Use map locator to enter lat/long for this observation point.	27704 Firebrand Dr, Castaic, CA 91384, USA (34.457861199999996, -118.61993810000001)
Record time at observation point	29 Jan 2024 7:55 AM PST
Record Wind Speed (mph)	0
Have the weather conditions changed since last recorded?	No
Are you experiencing any odors	No
Stop #24: Intersection of The Old Road and Live Oak Road	
Use map locator to enter lat/long for this observation point.	29487 The Old Rd, Castaic, CA 91384, USA (34.4528639, -118.61626170000001)
Record time at observation point	29 Jan 2024 7:16 AM PST
Record Wind Speed (mph)	1.3
Record Wind Direction	SW
Have the weather conditions changed since last recorded?	No
Are you experiencing any odors	No
Stop #25: Intersection of Live Oak Road and Hidden Trail Road	
Use map locator to enter lat/long for this observation point.	27662 Buckskin Dr, Castaic, CA 91384, USA (34.4501688, -118.61797809999999)

Record time at observation point

29 Jan 2024 7:14 AM PST

Record Wind Speed (mph)

1.8

Record Wind Direction

SW

Have the weather conditions changed since last recorded?

No

Are you experiencing any odors

No

Stop #26: Intersection of Live Oak Elementary School at Saddleridge Way

27710 Rangewood Rd, Castaic, CA  
91384, USA  
(34.450107599999996,  
-118.61922759999999)

Use map locator to enter lat/long for this observation point.

Record time at observation point

29 Jan 2024 7:13 AM PST

Record Wind Speed (mph)

0.2

Record Wind Direction

SW

Have the weather conditions changed since last recorded?

No

Are you experiencing any odors

No

Stop #27: Intersection of Rangewood Road and Buckskin Drive

1 flagged

29165 Saddleridge Way, Castaic,  
CA 91384, USA  
(34.4491454,  
-118.62033539999999)

Use map locator to enter lat/long for this observation point.

Record time at observation point

29 Jan 2024 7:11 AM PST

Record Wind Speed (mph)

2

Record Wind Direction

S

Have the weather conditions changed since last recorded?

No

Are you experiencing any odors

Yes

Description of Odor

Other

Describe "Other" Odor

Food - chili peppers

Intensity of Odor

1 - Very light odor detected

**Are any corrective actions needed?**

No

Stop #28: Intersection of Quincy Street and Cambridge Avenue

**Use map locator to enter lat/long for this observation point.**

27803 Quincy St, Castaic, CA  
91384, USA  
(34.453026699999995,  
-118.62002930000001)

**Record time at observation point**

29 Jan 2024 7:08 AM PST

**Record Wind Speed (mph)**

0

**Have the weather conditions changed since last recorded?**

No

**Are you experiencing any odors**

No

Stop #29: Intersection of Hasley Canyon Road and Commerce Center Drive (Santa Clarita Valley International School & Playmakers Preschool)

1 flagged

**Use map locator to enter lat/long for this observation point.**

28050 Hasley Canyon Rd, Castaic,  
CA 91384, USA  
(34.4509472, -118.6247111)

**Record time at observation point**

29 Jan 2024 7:04 AM PST

**Record Wind Speed (mph)**

1.3

**Record Wind Direction**

W

**Have the weather conditions changed since last recorded?**

No

**Are you experiencing any odors**

Yes

**Description of Odor**

Other

**Describe "Other" Odor**

Sweet chemical odor

**Intensity of Odor**

1 - Very light odor detected

**Are any corrective actions needed?**

No

Stop #30: Intersection of Commerce Center Drive and Witherspoon Parkway

**Use map locator to enter lat/long for this observation point.**

Commerce Center Dr &  
Witherspoon Pky, California  
91355, USA  
(34.445074999999996,  
-118.62639800000001)

Record time at observation point

29 Jan 2024 7:02 AM PST

Record Wind Speed (mph)

0

Have the weather conditions changed since last recorded?

No

Are you experiencing any odors

No

Stop #31: Intersection of Franklin Parkway and driveway leading to the United States Postal Service

Use map locator to enter lat/long for this observation point.

28000 Franklin Pkwy, Valencia, CA  
91355, USA  
(34.4352261,  
-118.62850189999997)

Record time at observation point

29 Jan 2024 6:59 AM PST

Record Wind Speed (mph)

1.8

Record Wind Direction

N

Have the weather conditions changed since last recorded?

No

Are you experiencing any odors

No

Stop #32: Intersection of Henry Mayo Drive and Cambridge View Drive, leading into the Valencia Travel Village RV Resort

Use map locator to enter lat/long for this observation point.

27958-27946 CA-126, Castaic, CA  
91384, USA  
(34.429681099999996,  
-118.6250687)

Record time at observation point

29 Jan 2024 6:55 AM PST

Record Wind Speed (mph)

2.5

Record Wind Direction

N

Have the weather conditions changed since last recorded?

No

Are you experiencing any odors

No

Odor Compliance with Stipulated Order for Abatement

At 3 or more stops have you recorded any Landfill Odor Intensity of 3 (3 - Moderate Odor) or higher?

No

**Recorder Signature**



Julian Jenkins  
29 Jan 2024 8:46 AM PST

---

**Upon completion of this patrol, please check the box to trigger necessary notifications.**

# 4050 - Chiquita Odor Patrol Template

Complete

<b>Score</b>	3 / 3 (100%)	<b>Flagged items</b>	3	<b>Actions</b>	0
<b>Conducted on</b>	29 Jan 2024 7:55 PM PST				
<b>Prepared by</b>	Chiquita Landfill				
<b>If the name of the person conducting the Patrol does not appear above, please enter it here:</b>	Nicolas and adrian				
<b>What type of patrol is this?</b>	Regular Patrol				
<b>Weather Conditions at the time of patrol.</b>	Partly Cloudy				
<b>Temperature at time of Patrol</b>	58°F Should be between -50°F to 125°F				
<b>I acknowledge that I have not visited the working face or other on-site areas where exposed trash or landfill odors such as, but not limited to landfill gas odors, refuse or refuse contaminated material odors, or landfill liquids/landfill leachate odors exist within four hours prior to conducting this odor surveillance.</b>	<input checked="" type="checkbox"/>				
<b>I acknowledge that I will assess each Patrol Stop while standing outside of the vehicle.</b>	<input checked="" type="checkbox"/>				



**Flagged items**

3 flagged

Odor Patrol Stops / Stop #1: Chiquito Canyon Road and Driveway leading to the LA County Fire's Del Valle Regional Training Center

**Are you experiencing any odors**

Yes

Odor Patrol Stops / Stop #31: Intersection of Franklin Parkway and driveway leading to the United States Postal Service

**Are you experiencing any odors**

Yes

Odor Patrol Stops / Stop #31: Intersection of Franklin Parkway and driveway leading to the United States Postal Service

**Intensity of Odor**

4 -Strong Odor

<b>Odor Patrol Stops</b>	3 flagged
Stop #1: Chiquito Canyon Road and Driveway leading to the LA County Fire's Del Valle Regional Training Center	1 flagged
<b>Use map locator to enter lat/long for this observation point.</b>	28101 Chiquito Canyon Rd, Castaic, CA 91384, USA (34.4327043, -118.6589986)
<b>Record time at observation point</b>	29 Jan 2024 8:00 PM PST
<b>Record Wind Speed (mph)</b>	1.3
<b>Record Wind Direction</b>	SW
<b>Have the weather conditions changed since start of patrol?</b>	No
<b>Are you experiencing any odors</b>	Yes
<b>Description of Odor</b>	Landfill Gas
<b>Intensity of Odor</b>	1 - Very light odor detected
<b>Are any corrective actions needed?</b>	No
Stop #2: Intersection of Chiquito Canyon Road and Lincoln Avenue	
<b>Use map locator to enter lat/long for this observation point.</b>	28465 Chiquito Canyon Rd, Castaic, CA 91384, USA (34.4384167, -118.658496)
<b>Record time at observation point</b>	29 Jan 2024 8:02 PM PST
<b>Record Wind Speed (mph)</b>	1.6
<b>Record Wind Direction</b>	SW
<b>Have the weather conditions changed since last recorded?</b>	No
<b>Are you experiencing any odors</b>	No
Stop #3: Intersection of Lincoln Avenue and Jackson Street	
<b>Use map locator to enter lat/long for this observation point.</b>	(34.4396748, -118.655833)
<b>Record time at observation point</b>	29 Jan 2024 8:03 PM PST
<b>Record Wind Speed (mph)</b>	3.1

<b>Record Wind Direction</b>	SW
<b>Have the weather conditions changed since last recorded?</b>	No
<b>Are you experiencing any odors</b>	No
Stop #4: Intersection of Buchanan Way and Chiquito Canyon Road	
<b>Use map locator to enter lat/long for this observation point.</b>	30008 Buchanan Way, Castaic, CA 91384, USA (34.4416592, -118.65763009999999)
<b>Record time at observation point</b>	29 Jan 2024 8:05 PM PST
<b>Record Wind Speed (mph)</b>	0.2
<b>Record Wind Direction</b>	S
<b>Have the weather conditions changed since last recorded?</b>	No
<b>Are you experiencing any odors</b>	No
Stop #5: Intersection of Lincoln Avenue and Harding Avenue	
<b>Use map locator to enter lat/long for this observation point.</b>	11629 Daleside Ave, Hawthorne, CA 90250, USA (34.443070999999996, -118.655496)
<b>Record time at observation point</b>	29 Jan 2024 8:04 PM PST
<b>Record Wind Speed (mph)</b>	0.4
<b>Record Wind Direction</b>	SW
<b>Have the weather conditions changed since last recorded?</b>	No
<b>Are you experiencing any odors</b>	No
Stop #6: Intersection of Chiquito Canyon Road and San Martinez Road	
<b>Use map locator to enter lat/long for this observation point.</b>	28900 Chiquito Canyon Rd, Castaic, CA 91384, USA (34.4451696, -118.65758459999999)
<b>Record time at observation point</b>	29 Jan 2024 8:06 PM PST

<b>Record Wind Speed (mph)</b>	3.1
<b>Record Wind Direction</b>	S
<b>Have the weather conditions changed since last recorded?</b>	No
<b>Are you experiencing any odors</b>	No
Stop #7: Intersection of San Martinez Road and Morningside Drive	
<b>Use map locator to enter lat/long for this observation point.</b>	28918 Morningside Dr, Castaic, CA 91384, USA (34.4466231, -118.66092540000001)
<b>Record time at observation point</b>	29 Jan 2024 8:07 PM PST
<b>Record Wind Speed (mph)</b>	0.2
<b>Record Wind Direction</b>	S
<b>Have the weather conditions changed since last recorded?</b>	No
<b>Are you experiencing any odors</b>	No
Stop #8: Intersection of Lexington Drive and Morningside Drive	
<b>Use map locator to enter lat/long for this observation point.</b>	(34.4484209, -118.6606368)
<b>Record time at observation point</b>	29 Jan 2024 8:08 PM PST
<b>Record Wind Speed (mph)</b>	0
<b>Have the weather conditions changed since last recorded?</b>	No
<b>Are you experiencing any odors</b>	No
Stop #9: Intersection of Val Verde Road and Trellis Road	
<b>Use map locator to enter lat/long for this observation point.</b>	(34.4479982, -118.6629594)
<b>Record time at observation point</b>	29 Jan 2024 8:09 PM PST
<b>Record Wind Speed (mph)</b>	1.3
<b>Record Wind Direction</b>	N
<b>Have the weather conditions changed since last recorded?</b>	No

Are you experiencing any odors

No

Stop #10: Intersection of San Martinez Road and Euclid Ave.

Use map locator to enter lat/long for this observation point.

(34.4476539, -118.6658785)

Record time at observation point

29 Jan 2024 8:11 PM PST

Record Wind Speed (mph)

0.4

Record Wind Direction

E

Have the weather conditions changed since last recorded?

No

Are you experiencing any odors

No

Stop #11: Intersection of San Martinez Road and Keningston Road

Use map locator to enter lat/long for this observation point.

30646 San Martinez Rd, Castaic,  
CA 91384, USA  
(34.4482237,  
-118.67070860000001)

Record time at observation point

29 Jan 2024 8:12 PM PST

Record Wind Speed (mph)

2.0

Record Wind Direction

E

Have the weather conditions changed since last recorded?

No

Are you experiencing any odors

No

Stop #12: Intersection of Hunstock Street and Windsor Road

Use map locator to enter lat/long for this observation point.

(34.4486762, -118.6551783)

Record time at observation point

29 Jan 2024 8:16 PM PST

Record Wind Speed (mph)

0.2

Record Wind Direction

N

Have the weather conditions changed since last recorded?

No

Are you experiencing any odors

No

Stop #13: Intersection of Del Valle Road and Silver Street

**Use map locator to enter lat/long for this observation point.** (34.44868, -118.6551903)

**Record time at observation point** 29 Jan 2024 8:20 PM PST

**Record Wind Speed** 3.8

**Record Wind Direction** S

**Have the weather conditions changed since last recorded?** No

**Are you experiencing any odors** No

Stop #14: Intersection of Del Valle Road and Hasley Canyon Road

**Use map locator to enter lat/long for this observation point.** Del Valle Rd & Hasley Canyon Rd, California 91355, USA (34.456905, -118.64146400000001)

**Record time at observation point** 29 Jan 2024 8:22 PM PST

**Record Wind Speed (mph)** 3.1

**Record Wind Direction** S

**Have the weather conditions changed since last recorded?** No

**Are you experiencing any odors** No

Stop #15: Intersection of Hasley Canyon Road and Gibraltar Lane

**Use map locator to enter lat/long for this observation point.** (34.4551342, -118.633495)

**Record time at observation point** 29 Jan 2024 8:23 PM PST

**Record Wind Speed (mph)** 0.2

**Record Wind Direction** S

**Have the weather conditions changed since last recorded?** No

**Are you experiencing any odors** No

Stop #16: Intersection of Gibraltar Lane and Alton Way

**Use map locator to enter lat/long for this observation point.** 28340 Alton Way, Castaic, CA 91384, USA (34.4547214, -118.6302393)

Record time at observation point

29 Jan 2024 8:24 PM PST

Record Wind Speed (mph)

1.8

Record Wind Direction

NE

Have the weather conditions changed since last recorded?

No

Are you experiencing any odors

No

Stop #17: Intersection of Castlebury Place and Picadilly Place

Use map locator to enter lat/long for this observation point.

661 Your Home Away!, Castaic, CA  
91384, USA  
(34.4536497,  
-118.62767199999998)

Record time at observation point

29 Jan 2024 8:26 PM PST

Record Wind Speed (mph)

0.2

Record Wind Direction

N

Have the weather conditions changed since last recorded?

No

Are you experiencing any odors

No

Stop #18: Intersection of Gibraltar Lane and Springvale Lane

Use map locator to enter lat/long for this observation point.

28223 Gibraltar Ln, Castaic, CA  
91384, USA  
(34.455888099999996,  
-118.62878079999999)

Record time at observation point

29 Jan 2024 8:27 PM PST

Record Wind Speed (mph)

0.2

Record Wind Direction

N

Have the weather conditions changed since last recorded?

No

Are you experiencing any odors

No

Stop #19: Intersection of Gibraltar Lane and Cambridge Avenue

Use map locator to enter lat/long for this observation point.

29823 Cambridge Ave, Castaic, CA  
91384, USA  
(34.457917099999996,  
-118.62698039999998)

**Record time at observation point**

29 Jan 2024 8:28 PM PST

**Record Wind Speed (mph)**

0.2

**Record Wind Direction**

E

**Have the weather conditions changed since last recorded?**

No

**Are you experiencing any odors**

No

Stop #20: Intersection of Cambridge Avenue and Hasley Canyon Road

29615 Cambridge Ave, Castaic, CA  
91384, USA  
(34.4551637,  
-118.62194369999999)

**Use map locator to enter lat/long for this observation point.**

**Record time at observation point**

29 Jan 2024 8:29 PM PST

**Record Wind Speed (mph)**

1.3

**Record Wind Direction**

NW

**Have the weather conditions changed since last recorded?**

No

**Are you experiencing any odors**

No

Stop #21: Intersection of The Old Road and Hillcrest Parkway

**Use map locator to enter lat/long for this observation point.**

(34.4705314, -118.6173828)

**Record time at observation point**

29 Jan 2024 8:34 PM PST

**Record Wind Speed (mph)**

0

**Have the weather conditions changed since last recorded?**

No

**Are you experiencing any odors**

No

Stop #22: Intersection of Hillcrest Parkway and Park Vista Drive at Castaic Elementary School

30455 Park Vista Dr, Castaic, CA  
91384, USA  
(34.47216810000005,  
-118.6304217)

**Use map locator to enter lat/long for this observation point.**

**Record time at observation point**

29 Jan 2024 8:35 PM PST



<b>Record Wind Speed (mph)</b>	0.4
<b>Record Wind Direction</b>	E
<b>Have the weather conditions changed since last recorded?</b>	No
<b>Are you experiencing any odors</b>	No

Stop #23: Intersection of Creekbed Road and Firebrand Drive

**Use map locator to enter lat/long for this observation point.** 29796 Creekbed Rd, Castaic, CA  
91384, USA  
(34.4575962, -118.6195735)

**Record time at observation point** 29 Jan 2024 8:30 PM PST

<b>Record Wind Speed (mph)</b>	1.1
<b>Record Wind Direction</b>	S
<b>Have the weather conditions changed since last recorded?</b>	No
<b>Are you experiencing any odors</b>	No

Stop #24: Intersection of The Old Road and Live Oak Road

**Use map locator to enter lat/long for this observation point.** 27305 Live Oak Rd, Castaic, CA  
91384, USA  
(34.453375, -118.61646859999999)

**Record time at observation point** 29 Jan 2024 8:41 PM PST

<b>Record Wind Speed (mph)</b>	0.2
<b>Record Wind Direction</b>	N
<b>Have the weather conditions changed since last recorded?</b>	No
<b>Are you experiencing any odors</b>	No

Stop #25: Intersection of Live Oak Road and Hidden Trail Road

**Use map locator to enter lat/long for this observation point.** 27662 Buckskin Dr, Castaic, CA  
91384, USA  
(34.4501688, -118.61797809999999)

**Record time at observation point** 29 Jan 2024 8:41 PM PST

<b>Record Wind Speed (mph)</b>	0
<b>Have the weather conditions changed since last recorded?</b>	No
<b>Are you experiencing any odors</b>	No
Stop #26: Intersection of Live Oak Elementary School at Saddleridge Way	
<b>Use map locator to enter lat/long for this observation point.</b>	27710 Rangewood Rd, Castaic, CA 91384, USA (34.450107599999996, -118.61922759999999)
<b>Record time at observation point</b>	29 Jan 2024 8:42 PM PST
<b>Record Wind Speed (mph)</b>	1.1
<b>Record Wind Direction</b>	SW
<b>Have the weather conditions changed since last recorded?</b>	No
<b>Are you experiencing any odors</b>	No
Stop #27: Intersection of Rangewood Road and Buckskin Drive	
<b>Use map locator to enter lat/long for this observation point.</b>	29154 Rangewood Rd, Castaic, CA 91384, USA (34.4489541, -118.61993810000001)
<b>Record time at observation point</b>	29 Jan 2024 8:43 PM PST
<b>Record Wind Speed (mph)</b>	0.2
<b>Record Wind Direction</b>	N
<b>Have the weather conditions changed since last recorded?</b>	No
<b>Are you experiencing any odors</b>	No
Stop #28: Intersection of Quincy Street and Cambridge Avenue	
<b>Use map locator to enter lat/long for this observation point.</b>	27727 Quincy St, Castaic, CA 91384, USA (34.4531311, -118.619619)
<b>Record time at observation point</b>	29 Jan 2024 8:44 PM PST
<b>Record Wind Speed (mph)</b>	0

<b>Have the weather conditions changed since last recorded?</b>	No
<b>Are you experiencing any odors</b>	No
Stop #29: Intersection of Hasley Canyon Road and Commerce Center Drive (Santa Clarita Valley International School & Playmakers Preschool)	
<b>Use map locator to enter lat/long for this observation point.</b>	(34.4512867, -118.6256307)
<b>Record time at observation point</b>	29 Jan 2024 8:50 PM PST
<b>Record Wind Speed (mph)</b>	1.1
<b>Record Wind Direction</b>	N
<b>Have the weather conditions changed since last recorded?</b>	No
<b>Are you experiencing any odors</b>	No
Stop #30: Intersection of Commerce Center Drive and Witherspoon Parkway	
<b>Use map locator to enter lat/long for this observation point.</b>	(34.4459329, -118.6264547)
<b>Record time at observation point</b>	29 Jan 2024 8:51 PM PST
<b>Record Wind Speed (mph)</b>	1.6
<b>Record Wind Direction</b>	N
<b>Have the weather conditions changed since last recorded?</b>	No
<b>Are you experiencing any odors</b>	No
Stop #31: Intersection of Franklin Parkway and driveway leading to the United States Postal Service	
<b>Use map locator to enter lat/long for this observation point.</b>	2 flagged 28000 Franklin Pkwy, Valencia, CA 91355, USA (34.434017, -118.6285336)
<b>Record time at observation point</b>	29 Jan 2024 8:53 PM PST
<b>Record Wind Speed (mph)</b>	0.7
<b>Record Wind Direction</b>	SW
<b>Have the weather conditions changed since last recorded?</b>	No

<b>Are you experiencing any odors</b>	Yes
<b>Description of Odor</b>	Landfill Gas
<b>Intensity of Odor</b>	4 -Strong Odor
<b>Are any corrective actions needed?</b>	No
Stop #32: Intersection of Henry Mayo Drive and Cambridge View Drive, leading into the Valencia Travel Village RV Resort	
<b>Use map locator to enter lat/long for this observation point.</b>	Cambridge View Dr, Valencia, CA 91355, USA (34.42942775688074, -118.62512670457363)
<b>Record time at observation point</b>	29 Jan 2024 8:55 PM PST
<b>Record Wind Speed (mph)</b>	1.1
<b>Record Wind Direction</b>	SW
<b>Have the weather conditions changed since last recorded?</b>	No
<b>Are you experiencing any odors</b>	No
Odor Compliance with Stipulated Order for Abatement	
<b>At 3 or more stops have you recorded any Landfill Odor Intensity of 3 (3 - Moderate Odor) or higher?</b>	No

**Recorder Signature**

A handwritten signature in black ink, consisting of a series of connected loops and curves.

nicolas and adrian  
29 Jan 2024 8:58 PM PST

---

**Upon completion of this patrol, please check the box to trigger necessary notifications.**

---



# 4050 - Chiquita Odor Patrol Template

Complete

<b>Score</b>	3 / 3 (100%)	<b>Flagged items</b>	12	<b>Actions</b>	0
<b>Conducted on</b>	30 Jan 2024 6:58 AM PST				
<b>Prepared by</b>	Chiquita Landfill				
<b>If the name of the person conducting the Patrol does not appear above, please enter it here:</b>	Julian Jenkins				
<b>What type of patrol is this?</b>	Regular Patrol				
<b>Weather Conditions at the time of patrol.</b>	Sunny				
<b>Temperature at time of Patrol</b>	45°F Should be between -50°F to 125°F				
<b>I acknowledge that I have not visited the working face or other on-site areas where exposed trash or landfill odors such as, but not limited to landfill gas odors, refuse or refuse contaminated material odors, or landfill liquids/landfill leachate odors exist within four hours prior to conducting this odor surveillance.</b>	<input checked="" type="checkbox"/>				
<b>I acknowledge that I will assess each Patrol Stop while standing outside of the vehicle.</b>	<input checked="" type="checkbox"/>				

**Flagged items**

12 flagged

Odor Patrol Stops / Stop #1: Chiquito Canyon Road and Driveway leading to the LA County Fire's Del Valle Regional Training Center

**Are you experiencing any odors**

Yes

Odor Patrol Stops / Stop #4: Intersection of Buchanan Way and Chiquito Canyon Road

**Are you experiencing any odors**

Yes

Odor Patrol Stops / Stop #5: Intersection of Lincoln Avenue and Harding Avenue

**Are you experiencing any odors**

Yes

Odor Patrol Stops / Stop #8: Intersection of Lexington Drive and Morningside Drive

**Are you experiencing any odors**

Yes

Odor Patrol Stops / Stop #15: Intersection of Hasley Canyon Road and Gibraltar Lane

**Are you experiencing any odors**

Yes

Odor Patrol Stops / Stop #16: Intersection of Gibraltar Lane and Alton Way

**Are you experiencing any odors**

Yes

Odor Patrol Stops / Stop #18: Intersection of Gibraltar Lane and Springvale Lane

**Are you experiencing any odors**

Yes

Odor Patrol Stops / Stop #23: Intersection of Creekbed Road and Firebrand Drive

**Are you experiencing any odors**

Yes

Odor Patrol Stops / Stop #24: Intersection of The Old Road and Live Oak Road

**Are you experiencing any odors**

Yes

Odor Patrol Stops / Stop #25: Intersection of Live Oak Road and Hidden Trail Road

**Are you experiencing any odors**

Yes

Odor Patrol Stops / Stop #26: Intersection of Live Oak Elementary School at Saddleridge Way

**Are you experiencing any odors**

Yes

Odor Patrol Stops / Stop #30: Intersection of Commerce Center Drive and Witherspoon Parkway

**Are you experiencing any odors**

Yes

<b>Odor Patrol Stops</b>	12 flagged
Stop #1: Chiquito Canyon Road and Driveway leading to the LA County Fire's Del Valle Regional Training Center	1 flagged
<b>Use map locator to enter lat/long for this observation point.</b>	28101 Chiquito Canyon Rd, Castaic, CA 91384, USA (34.4317609, -118.6589423)
<b>Record time at observation point</b>	30 Jan 2024 8:29 AM PST
<b>Record Wind Speed (mph)</b>	3.3
<b>Record Wind Direction</b>	N
<b>Have the weather conditions changed since start of patrol?</b>	No
<b>Are you experiencing any odors</b>	Yes
<b>Description of Odor</b>	Landfill Gas
<b>Intensity of Odor</b>	2 - Light odor detected
<b>Are any corrective actions needed?</b>	No
Stop #2: Intersection of Chiquito Canyon Road and Lincoln Avenue	
<b>Use map locator to enter lat/long for this observation point.</b>	28465 Chiquito Canyon Rd, Castaic, CA 91384, USA (34.4384167, -118.658496)
<b>Record time at observation point</b>	30 Jan 2024 8:27 AM PST
<b>Record Wind Speed (mph)</b>	1.3
<b>Record Wind Direction</b>	N
<b>Have the weather conditions changed since last recorded?</b>	No
<b>Are you experiencing any odors</b>	No
Stop #3: Intersection of Lincoln Avenue and Jackson Street	
<b>Use map locator to enter lat/long for this observation point.</b>	28543 Lincoln Ave, Castaic, CA 91384, USA (34.4395774, -118.6561263)
<b>Record time at observation point</b>	30 Jan 2024 8:25 AM PST



Record Wind Speed (mph)	2.7
Record Wind Direction	NE
Have the weather conditions changed since last recorded?	No
Are you experiencing any odors	No
Stop #4: Intersection of Buchanan Way and Chiquito Canyon Road	1 flagged
Use map locator to enter lat/long for this observation point.	28703 Chiquito Canyon Rd, Castaic, CA 91384, USA (34.441859799999996, -118.6573111)
Record time at observation point	30 Jan 2024 8:22 AM PST
Record Wind Speed (mph)	2
Record Wind Direction	N
Have the weather conditions changed since last recorded?	No
Are you experiencing any odors	Yes
Description of Odor	Other
Describe "Other" Odor	Pine resin
Intensity of Odor	1 - Very light odor detected
Are any corrective actions needed?	No
Stop #5: Intersection of Lincoln Avenue and Harding Avenue	1 flagged
Use map locator to enter lat/long for this observation point.	11629 Daleside Ave, Hawthorne, CA 90250, USA (34.443070999999996, -118.655496)
Record time at observation point	30 Jan 2024 8:20 AM PST
Record Wind Speed (mph)	2
Record Wind Direction	N
Have the weather conditions changed since last recorded?	No
Are you experiencing any odors	Yes

<b>Description of Odor</b>	Other
<b>Describe "Other" Odor</b>	Pine resin
<b>Intensity of Odor</b>	1 - Very light odor detected
<b>Are any corrective actions needed?</b>	No
Stop #6: Intersection of Chiquito Canyon Road and San Martinez Road	
<b>Use map locator to enter lat/long for this observation point.</b>	30016 San Martinez Rd, Castaic, CA 91384, USA (34.445077999999995, -118.65843029999999)
<b>Record time at observation point</b>	30 Jan 2024 8:18 AM PST
<b>Record Wind Speed (mph)</b>	0.7
<b>Record Wind Direction</b>	NW
<b>Have the weather conditions changed since last recorded?</b>	No
<b>Are you experiencing any odors</b>	No
Stop #7: Intersection of San Martinez Road and Morningside Drive	
<b>Use map locator to enter lat/long for this observation point.</b>	(34.4462582, -118.6613811)
<b>Record time at observation point</b>	30 Jan 2024 8:16 AM PST
<b>Record Wind Speed (mph)</b>	0
<b>Have the weather conditions changed since last recorded?</b>	No
<b>Are you experiencing any odors</b>	No
Stop #8: Intersection of Lexington Drive and Morningside Drive	
<b>Use map locator to enter lat/long for this observation point.</b>	29043 Morningside Dr, Castaic, CA 91384, USA (34.4482856, -118.6609568)
<b>Record time at observation point</b>	30 Jan 2024 8:13 AM PST
<b>Record Wind Speed (mph)</b>	0
<b>Have the weather conditions changed since last recorded?</b>	No

<b>Are you experiencing any odors</b>	Yes
<b>Description of Odor</b>	Other
<b>Describe "Other" Odor</b>	Musty odor and rotting vegetation
<b>Intensity of Odor</b>	2 - Light odor detected
<b>Are any corrective actions needed?</b>	No
Stop #9: Intersection of Val Verde Road and Trellis Road	
<b>Use map locator to enter lat/long for this observation point.</b>	(34.4480838, -118.6627778)
<b>Record time at observation point</b>	30 Jan 2024 8:11 AM PST
<b>Record Wind Speed (mph)</b>	1.8
<b>Record Wind Direction</b>	S
<b>Have the weather conditions changed since last recorded?</b>	No
<b>Are you experiencing any odors</b>	No
Stop #10: Intersection of San Martinez Road and Euclid Ave.	
<b>Use map locator to enter lat/long for this observation point.</b>	(34.4477496, -118.6659083)
<b>Record time at observation point</b>	30 Jan 2024 8:09 AM PST
<b>Record Wind Speed (mph)</b>	1.1
<b>Record Wind Direction</b>	W
<b>Have the weather conditions changed since last recorded?</b>	No
<b>Are you experiencing any odors</b>	No
Stop #11: Intersection of San Martinez Road and Keningston Road	
<b>Use map locator to enter lat/long for this observation point.</b>	30703 San Martinez Rd, Castaic, CA 91384, USA (34.448692199999996, -118.6712099)
<b>Record time at observation point</b>	30 Jan 2024 8:07 AM PST
<b>Record Wind Speed (mph)</b>	0

<b>Have the weather conditions changed since last recorded?</b>	No
<b>Are you experiencing any odors</b>	No
Stop #12: Intersection of Hunstock Street and Windsor Road	
<b>Use map locator to enter lat/long for this observation point.</b>	(34.4461574, -118.6495199)
<b>Record time at observation point</b>	30 Jan 2024 7:56 AM PST
<b>Record Wind Speed (mph)</b>	0
<b>Have the weather conditions changed since last recorded?</b>	No
<b>Are you experiencing any odors</b>	No
Stop #13: Intersection of Del Valle Road and Silver Street	
<b>Use map locator to enter lat/long for this observation point.</b>	Del Valle Rd & Silver St, Val Verde, CA 91384, USA (34.448242, -118.65554999999999)
<b>Record time at observation point</b>	30 Jan 2024 7:53 AM PST
<b>Record Wind Speed</b>	1.3
<b>Record Wind Direction</b>	NE
<b>Have the weather conditions changed since last recorded?</b>	No
<b>Are you experiencing any odors</b>	No
Stop #14: Intersection of Del Valle Road and Hasley Canyon Road	
<b>Use map locator to enter lat/long for this observation point.</b>	Del Valle Rd & Hasley Canyon Rd, California 91384, USA (34.456818999999996, -118.64180300000001)
<b>Record time at observation point</b>	30 Jan 2024 7:50 AM PST
<b>Record Wind Speed (mph)</b>	0.2
<b>Record Wind Direction</b>	W
<b>Have the weather conditions changed since last recorded?</b>	No
<b>Are you experiencing any odors</b>	No

Stop #15: Intersection of Hasley Canyon Road and Gibraltar Lane

1 flagged

Use map locator to enter lat/long for this observation point.

28579 Gibraltar Ln, Castaic, CA  
91384, USA  
(34.4551702,  
-118.63360240000002)

Record time at observation point

30 Jan 2024 7:48 AM PST

Record Wind Speed (mph)

0

Have the weather conditions changed since last recorded?

No

Are you experiencing any odors

Yes

Description of Odor

Other

Describe "Other" Odor

Fresh cut grass

Intensity of Odor

1 - Very light odor detected

Are any corrective actions needed?

No

Stop #16: Intersection of Gibraltar Lane and Alton Way

1 flagged

Use map locator to enter lat/long for this observation point.

28340 Alton Way, Castaic, CA  
91384, USA  
(34.4547214, -118.6302393)

Record time at observation point

30 Jan 2024 7:45 AM PST

Record Wind Speed (mph)

0

Have the weather conditions changed since last recorded?

No

Are you experiencing any odors

Yes

Description of Odor

Other

Describe "Other" Odor

Fabric softener

Intensity of Odor

1 - Very light odor detected

Are any corrective actions needed?

No

Stop #17: Intersection of Castlebury Place and Picadilly Place

Use map locator to enter lat/long for this observation point.

661 Your Home Away!, Castaic, CA  
91384, USA

(34.4536497,  
-118.62767199999998)

<b>Record time at observation point</b>	30 Jan 2024 7:43 AM PST
<b>Record Wind Speed (mph)</b>	0
<b>Have the weather conditions changed since last recorded?</b>	No
<b>Are you experiencing any odors</b>	No
Stop #18: Intersection of Gibraltar Lane and Springvale Lane	1 flagged

**Use map locator to enter lat/long for this observation point.** (34.4556524, -118.6284758)

<b>Record time at observation point</b>	30 Jan 2024 7:41 AM PST
<b>Record Wind Speed (mph)</b>	0
<b>Have the weather conditions changed since last recorded?</b>	No
<b>Are you experiencing any odors</b>	Yes
<b>Description of Odor</b>	Other
<b>Describe "Other" Odor</b>	Household cleanser
<b>Intensity of Odor</b>	1 - Very light odor detected
<b>Are any corrective actions needed?</b>	No

Stop #19: Intersection of Gibraltar Lane and Cambridge Avenue

**Use map locator to enter lat/long for this observation point.** 28003 Gibraltar Ln, Castaic, CA  
91384, USA  
(34.4583288, -118.6270032)

<b>Record time at observation point</b>	30 Jan 2024 7:39 AM PST
<b>Record Wind Speed (mph)</b>	1.3
<b>Record Wind Direction</b>	N
<b>Have the weather conditions changed since last recorded?</b>	No
<b>Are you experiencing any odors</b>	No

Stop #20: Intersection of Cambridge Avenue and Hasley Canyon Road

29619 Newport Pl, Castaic, CA  
91384, USA  
(34.454428199999995,  
-118.62139669999998)

Use map locator to enter lat/long for this observation point.

Record time at observation point

30 Jan 2024 7:15 AM PST

Record Wind Speed (mph)

0.7

Record Wind Direction

N

Have the weather conditions changed since last recorded?

No

Are you experiencing any odors

No

Stop #21: Intersection of The Old Road and Hillcrest Parkway

The Old Rd & Hillcrest Pky,  
California 91384, USA  
(34.470033,  
-118.61671299999998)

Use map locator to enter lat/long for this observation point.

Record time at observation point

30 Jan 2024 7:34 AM PST

Record Wind Speed (mph)

2

Record Wind Direction

NW

Have the weather conditions changed since last recorded?

No

Are you experiencing any odors

No

Stop #22: Intersection of Hillcrest Parkway and Park Vista Drive  
at Castaic Elementary School

28332 Foothill Rd, Castaic, CA  
91384, USA  
(34.471645699999996,  
-118.62989749999998)

Use map locator to enter lat/long for this observation point.

Record time at observation point

30 Jan 2024 7:30 AM PST

Record Wind Speed (mph)

0

Have the weather conditions changed since last recorded?

No

Are you experiencing any odors

No

Stop #23: Intersection of Creekbed Road and Firebrand Drive

1 flagged

Use map locator to enter lat/long for this observation point.

27704 Firebrand Dr, Castaic, CA

91384, USA  
(34.457861199999996,  
-118.61993810000001)

Record time at observation point

30 Jan 2024 7:36 AM PST

Record Wind Speed (mph)

0

Have the weather conditions changed since last recorded?

No

Are you experiencing any odors

Yes

Description of Odor

Other

Describe "Other" Odor

Chlorine

Intensity of Odor

1 - Very light odor detected

Are any corrective actions needed?

No

Stop #24: Intersection of The Old Road and Live Oak Road

1 flagged

Use map locator to enter lat/long for this observation point.

29491 The Old Rd, Castaic, CA  
91384, USA  
(34.452941599999996,  
-118.6164008)

Record time at observation point

30 Jan 2024 7:25 AM PST

Record Wind Speed (mph)

1.6

Record Wind Direction

NE

Have the weather conditions changed since last recorded?

No

Are you experiencing any odors

Yes

Description of Odor

Other

Describe "Other" Odor

Broccoli

Intensity of Odor

1 - Very light odor detected

Are any corrective actions needed?

No

Stop #25: Intersection of Live Oak Road and Hidden Trail Road

1 flagged

Use map locator to enter lat/long for this observation point.

27662 Buckskin Dr, Castaic, CA  
91384, USA  
(34.4501688,



-118.61797809999999)

<b>Record time at observation point</b>	30 Jan 2024 7:23 AM PST
<b>Record Wind Speed (mph)</b>	1.1
<b>Record Wind Direction</b>	NE
<b>Have the weather conditions changed since last recorded?</b>	No
<b>Are you experiencing any odors</b>	Yes
<b>Description of Odor</b>	Other
<b>Describe "Other" Odor</b>	Tepid water
<b>Intensity of Odor</b>	1 - Very light odor detected
<b>Are any corrective actions needed?</b>	No
Stop #26: Intersection of Live Oak Elementary School at Saddleridge Way	1 flagged

27710 Rangewood Rd, Castaic, CA  
91384, USA  
(34.450107599999996,  
-118.61922759999999)

**Use map locator to enter lat/long for this observation point.**

<b>Record time at observation point</b>	30 Jan 2024 7:21 AM PST
<b>Record Wind Speed (mph)</b>	0.9
<b>Record Wind Direction</b>	NE
<b>Have the weather conditions changed since last recorded?</b>	No
<b>Are you experiencing any odors</b>	Yes
<b>Description of Odor</b>	Other
<b>Describe "Other" Odor</b>	Household cleanser
<b>Intensity of Odor</b>	1 - Very light odor detected
<b>Are any corrective actions needed?</b>	No
Stop #27: Intersection of Rangewood Road and Buckskin Drive	

**Use map locator to enter lat/long for this observation point.**

29154 Rangewood Rd, Castaic, CA

91384, USA  
(34.4489541,  
-118.61993810000001)

**Record time at observation point**

30 Jan 2024 7:20 AM PST

**Record Wind Speed (mph)**

0

**Have the weather conditions changed since last recorded?**

No

**Are you experiencing any odors**

No

Stop #28: Intersection of Quincy Street and Cambridge Avenue

27803 Quincy St, Castaic, CA  
91384, USA  
(34.453026699999995,  
-118.62002930000001)

**Use map locator to enter lat/long for this observation point.**

**Record time at observation point**

30 Jan 2024 7:17 AM PST

**Record Wind Speed (mph)**

0.4

**Record Wind Direction**

NE

**Have the weather conditions changed since last recorded?**

No

**Are you experiencing any odors**

No

Stop #29: Intersection of Hasley Canyon Road and Commerce  
Center Drive (Santa Clarita Valley International School &  
Playmakers Preschool)

28050 Hasley Canyon Rd, Castaic,  
CA 91384, USA  
(34.4509472, -118.6247111)

**Use map locator to enter lat/long for this observation point.**

**Record time at observation point**

30 Jan 2024 7:12 AM PST

**Record Wind Speed (mph)**

0.7

**Record Wind Direction**

W

**Have the weather conditions changed since last recorded?**

No

**Are you experiencing any odors**

No

Stop #30: Intersection of Commerce Center Drive and  
Witherspoon Parkway

1 flagged

**Use map locator to enter lat/long for this observation point.**

Commerce Center Dr &

Witherspoon Pky, California  
91355, USA  
(34.445074999999996,  
-118.62639800000001)

<b>Record time at observation point</b>	30 Jan 2024 7:10 AM PST
<b>Record Wind Speed (mph)</b>	2.2
<b>Record Wind Direction</b>	N
<b>Have the weather conditions changed since last recorded?</b>	No
<b>Are you experiencing any odors</b>	Yes
<b>Description of Odor</b>	Other
<b>Describe "Other" Odor</b>	Sweet chemical odor
<b>Intensity of Odor</b>	1 - Very light odor detected
<b>Are any corrective actions needed?</b>	No
Stop #31: Intersection of Franklin Parkway and driveway leading to the United States Postal Service	
<b>Use map locator to enter lat/long for this observation point.</b>	28000 Franklin Pkwy, Valencia, CA 91355, USA (34.4350139, -118.6274223)
<b>Record time at observation point</b>	30 Jan 2024 7:07 AM PST
<b>Record Wind Speed (mph)</b>	1.8
<b>Record Wind Direction</b>	N
<b>Have the weather conditions changed since last recorded?</b>	No
<b>Are you experiencing any odors</b>	No
Stop #32: Intersection of Henry Mayo Drive and Cambridge View Drive, leading into the Valencia Travel Village RV Resort	
<b>Use map locator to enter lat/long for this observation point.</b>	CA-126, Castaic, CA 91384, USA (34.4293868, -118.62566710000002)
<b>Record time at observation point</b>	30 Jan 2024 7:03 AM PST
<b>Record Wind Speed (mph)</b>	4.2

<b>Record Wind Direction</b>	NE
<b>Have the weather conditions changed since last recorded?</b>	No
<b>Are you experiencing any odors</b>	No
Odor Compliance with Stipulated Order for Abatement	
<b>At 3 or more stops have you recorded any Landfill Odor Intensity of 3 (3 - Moderate Odor) or higher?</b>	No

**Recorder Signature**



Julian Jenkins  
30 Jan 2024 8:29 AM PST

---

**Upon completion of this patrol, please check the box to trigger necessary notifications.**

# 4050 - Chiquita Odor Patrol Template

Complete

<b>Score</b>	3 / 3 (100%)	<b>Flagged items</b>	6	<b>Actions</b>	0
<b>Conducted on</b>	30 Jan 2024 7:36 PM PST				
<b>Prepared by</b>	Chiquita Landfill				
<b>If the name of the person conducting the Patrol does not appear above, please enter it here:</b>	Nicolas and adrian				
<b>What type of patrol is this?</b>	Regular Patrol				
<b>Weather Conditions at the time of patrol.</b>	Partly Cloudy				
<b>Temperature at time of Patrol</b>	56°F Should be between -50°F to 125°F				
<b>I acknowledge that I have not visited the working face or other on-site areas where exposed trash or landfill odors such as, but not limited to landfill gas odors, refuse or refuse contaminated material odors, or landfill liquids/landfill leachate odors exist within four hours prior to conducting this odor surveillance.</b>	<input checked="" type="checkbox"/>				
<b>I acknowledge that I will assess each Patrol Stop while standing outside of the vehicle.</b>	<input checked="" type="checkbox"/>				

**Flagged items**

6 flagged

Odor Patrol Stops / Stop #1: Chiquito Canyon Road and Driveway leading to the LA County Fire's Del Valle Regional Training Center

**Are you experiencing any odors**

Yes

Odor Patrol Stops / Stop #18: Intersection of Gibraltar Lane and Springvale Lane

**Are you experiencing any odors**

Yes

Odor Patrol Stops / Stop #24: Intersection of The Old Road and Live Oak Road

**Are you experiencing any odors**

Yes

Odor Patrol Stops / Stop #31: Intersection of Franklin Parkway and driveway leading to the United States Postal Service

**Are you experiencing any odors**

Yes

Odor Patrol Stops / Stop #31: Intersection of Franklin Parkway and driveway leading to the United States Postal Service

**Intensity of Odor**

4 -Strong Odor

Odor Patrol Stops / Stop #32: Intersection of Henry Mayo Drive and Cambridge View Drive, leading into the Valencia Travel Village RV Resort

**Are you experiencing any odors**

Yes

<b>Odor Patrol Stops</b>	6 flagged
Stop #1: Chiquito Canyon Road and Driveway leading to the LA County Fire's Del Valle Regional Training Center	1 flagged
<b>Use map locator to enter lat/long for this observation point.</b>	(34.4327213, -118.6591054)
<b>Record time at observation point</b>	30 Jan 2024 7:39 PM PST
<b>Record Wind Speed (mph)</b>	1.6
<b>Record Wind Direction</b>	SW
<b>Have the weather conditions changed since start of patrol?</b>	No
<b>Are you experiencing any odors</b>	Yes
<b>Description of Odor</b>	Landfill Gas
<b>Intensity of Odor</b>	1 - Very light odor detected
<b>Are any corrective actions needed?</b>	No
Stop #2: Intersection of Chiquito Canyon Road and Lincoln Avenue	
<b>Use map locator to enter lat/long for this observation point.</b>	28464 Chiquito Canyon Rd, Castaic, CA 91384, USA (34.438305899999996, -118.65799469999999)
<b>Record time at observation point</b>	30 Jan 2024 7:40 PM PST
<b>Record Wind Speed (mph)</b>	0.9
<b>Record Wind Direction</b>	SW
<b>Have the weather conditions changed since last recorded?</b>	No
<b>Are you experiencing any odors</b>	No
Stop #3: Intersection of Lincoln Avenue and Jackson Street	
<b>Use map locator to enter lat/long for this observation point.</b>	28611 Lincoln Ave, Val Verde, CA 91384, USA (34.4398392, -118.6560351)
<b>Record time at observation point</b>	30 Jan 2024 7:41 PM PST
<b>Record Wind Speed (mph)</b>	2.9



<b>Record Wind Direction</b>	S
<b>Have the weather conditions changed since last recorded?</b>	No
<b>Are you experiencing any odors</b>	No
Stop #4: Intersection of Buchanan Way and Chiquito Canyon Road	
<b>Use map locator to enter lat/long for this observation point.</b>	28703 Chiquito Canyon Rd, Castaic, CA 91384, USA (34.441859799999996, -118.6573111)
<b>Record time at observation point</b>	30 Jan 2024 7:43 PM PST
<b>Record Wind Speed (mph)</b>	1.3
<b>Record Wind Direction</b>	E
<b>Have the weather conditions changed since last recorded?</b>	No
<b>Are you experiencing any odors</b>	No
Stop #5: Intersection of Lincoln Avenue and Harding Avenue	
<b>Use map locator to enter lat/long for this observation point.</b>	(34.4432034, -118.6555456)
<b>Record time at observation point</b>	30 Jan 2024 7:42 PM PST
<b>Record Wind Speed (mph)</b>	0.6
<b>Record Wind Direction</b>	S
<b>Have the weather conditions changed since last recorded?</b>	No
<b>Are you experiencing any odors</b>	No
Stop #6: Intersection of Chiquito Canyon Road and San Martinez Road	
<b>Use map locator to enter lat/long for this observation point.</b>	(34.4450114, -118.6577451)
<b>Record time at observation point</b>	30 Jan 2024 7:44 PM PST
<b>Record Wind Speed (mph)</b>	0.7
<b>Record Wind Direction</b>	S

<b>Have the weather conditions changed since last recorded?</b>	No
<b>Are you experiencing any odors</b>	No
Stop #7: Intersection of San Martinez Road and Morningside Drive	
<b>Use map locator to enter lat/long for this observation point.</b>	(34.4465654, -118.6611993)
<b>Record time at observation point</b>	30 Jan 2024 7:45 PM PST
<b>Record Wind Speed (mph)</b>	0.4
<b>Record Wind Direction</b>	N
<b>Have the weather conditions changed since last recorded?</b>	No
<b>Are you experiencing any odors</b>	No
Stop #8: Intersection of Lexington Drive and Morningside Drive	
<b>Use map locator to enter lat/long for this observation point.</b>	(34.4483871, -118.6606732)
<b>Record time at observation point</b>	30 Jan 2024 7:46 PM PST
<b>Record Wind Speed (mph)</b>	0.7
<b>Record Wind Direction</b>	N
<b>Have the weather conditions changed since last recorded?</b>	No
<b>Are you experiencing any odors</b>	No
Stop #9: Intersection of Val Verde Road and Trellis Road	
<b>Use map locator to enter lat/long for this observation point.</b>	(34.4480805, -118.6628984)
<b>Record time at observation point</b>	30 Jan 2024 7:47 PM PST
<b>Record Wind Speed (mph)</b>	0.9
<b>Record Wind Direction</b>	S
<b>Have the weather conditions changed since last recorded?</b>	No
<b>Are you experiencing any odors</b>	No
Stop #10: Intersection of San Martinez Road and Euclid Ave.	

**Use map locator to enter lat/long for this observation point.** (34.447708, -118.665871)

**Record time at observation point** 30 Jan 2024 7:48 PM PST

**Record Wind Speed (mph)** 2.2

**Record Wind Direction** E

**Have the weather conditions changed since last recorded?** No

**Are you experiencing any odors** No

Stop #11: Intersection of San Martinez Road and Keningston Road

**Use map locator to enter lat/long for this observation point.** 30646 San Martinez Rd, Castaic, CA 91384, USA (34.4482237, -118.67070860000001)

**Record time at observation point** 30 Jan 2024 7:49 PM PST

**Record Wind Speed (mph)** 2.5

**Record Wind Direction** E

**Have the weather conditions changed since last recorded?** No

**Are you experiencing any odors** No

Stop #12: Intersection of Hunstock Street and Windsor Road

**Use map locator to enter lat/long for this observation point.** (34.4460191, -118.649487)

**Record time at observation point** 30 Jan 2024 7:59 PM PST

**Record Wind Speed (mph)** 1.8

**Record Wind Direction** NE

**Have the weather conditions changed since last recorded?** No

**Are you experiencing any odors** No

Stop #13: Intersection of Del Valle Road and Silver Street

**Use map locator to enter lat/long for this observation point.** (34.4486979, -118.6552328)

**Record time at observation point** 30 Jan 2024 8:01 PM PST

<b>Record Wind Speed</b>	2.5
<b>Record Wind Direction</b>	S
<b>Have the weather conditions changed since last recorded?</b>	No
<b>Are you experiencing any odors</b>	No
Stop #14: Intersection of Del Valle Road and Hasley Canyon Road	
<b>Use map locator to enter lat/long for this observation point.</b>	Del Valle Rd & Hasley Canyon Rd, California 91355, USA (34.456905, -118.64146400000001)
<b>Record time at observation point</b>	30 Jan 2024 8:03 PM PST
<b>Record Wind Speed (mph)</b>	2.5
<b>Record Wind Direction</b>	NE
<b>Have the weather conditions changed since last recorded?</b>	No
<b>Are you experiencing any odors</b>	No
Stop #15: Intersection of Hasley Canyon Road and Gibraltar Lane	
<b>Use map locator to enter lat/long for this observation point.</b>	(34.4551396, -118.6334155)
<b>Record time at observation point</b>	30 Jan 2024 8:04 PM PST
<b>Record Wind Speed (mph)</b>	0.4
<b>Record Wind Direction</b>	NE
<b>Have the weather conditions changed since last recorded?</b>	No
<b>Are you experiencing any odors</b>	No
Stop #16: Intersection of Gibraltar Lane and Alton Way	
<b>Use map locator to enter lat/long for this observation point.</b>	28340 Alton Way, Castaic, CA 91384, USA (34.4547214, -118.6302393)
<b>Record time at observation point</b>	30 Jan 2024 8:05 PM PST
<b>Record Wind Speed (mph)</b>	2.2

<b>Record Wind Direction</b>	E
<b>Have the weather conditions changed since last recorded?</b>	No
<b>Are you experiencing any odors</b>	No
Stop #17: Intersection of Castlebury Place and Picadilly Place	
<b>Use map locator to enter lat/long for this observation point.</b>	661 Your Home Away!, Castaic, CA 91384, USA (34.4536497, -118.62767199999998)
<b>Record time at observation point</b>	30 Jan 2024 8:06 PM PST
<b>Record Wind Speed (mph)</b>	0.9
<b>Record Wind Direction</b>	N
<b>Have the weather conditions changed since last recorded?</b>	No
<b>Are you experiencing any odors</b>	No
Stop #18: Intersection of Gibraltar Lane and Springvale Lane	
<b>Use map locator to enter lat/long for this observation point.</b>	1 flagged 28223 Gibraltar Ln, Castaic, CA 91384, USA (34.455888099999996, -118.62878079999999)
<b>Record time at observation point</b>	30 Jan 2024 8:08 PM PST
<b>Record Wind Speed (mph)</b>	0.7
<b>Record Wind Direction</b>	N
<b>Have the weather conditions changed since last recorded?</b>	No
<b>Are you experiencing any odors</b>	Yes
<b>Description of Odor</b>	Landfill Gas
<b>Intensity of Odor</b>	2 - Light odor detected
<b>Are any corrective actions needed?</b>	No
Stop #19: Intersection of Gibraltar Lane and Cambridge Avenue	
<b>Use map locator to enter lat/long for this observation point.</b>	29823 Cambridge Ave, Castaic, CA 91384, USA

(34.457917099999996,  
-118.62698039999998)

<b>Record time at observation point</b>	30 Jan 2024 8:09 PM PST
<b>Record Wind Speed (mph)</b>	0.9
<b>Record Wind Direction</b>	SE
<b>Have the weather conditions changed since last recorded?</b>	No
<b>Are you experiencing any odors</b>	No
Stop #20: Intersection of Cambridge Avenue and Hasley Canyon Road	

29615 Cambridge Ave, Castaic, CA  
91384, USA  
(34.4551637,  
-118.62194369999999)

**Use map locator to enter lat/long for this observation point.**

<b>Record time at observation point</b>	30 Jan 2024 8:10 PM PST
<b>Record Wind Speed (mph)</b>	2.5
<b>Record Wind Direction</b>	SE
<b>Have the weather conditions changed since last recorded?</b>	No
<b>Are you experiencing any odors</b>	No
Stop #21: Intersection of The Old Road and Hillcrest Parkway	

27618 Iris Pl, Castaic, CA 91384,  
USA  
(34.470717199999996,  
-118.61738550000001)

**Use map locator to enter lat/long for this observation point.**

<b>Record time at observation point</b>	30 Jan 2024 8:14 PM PST
<b>Record Wind Speed (mph)</b>	1.8
<b>Record Wind Direction</b>	W
<b>Have the weather conditions changed since last recorded?</b>	No
<b>Are you experiencing any odors</b>	No
Stop #22: Intersection of Hillcrest Parkway and Park Vista Drive at Castaic Elementary School	

Use map locator to enter lat/long for this observation point.

28332 Foothill Rd, Castaic, CA  
91384, USA  
(34.471645699999996,  
-118.62989749999998)

Record time at observation point

30 Jan 2024 8:16 PM PST

Record Wind Speed (mph)

0

Have the weather conditions changed since last recorded?

No

Are you experiencing any odors

No

Stop #23: Intersection of Creekbed Road and Firebrand Drive

Use map locator to enter lat/long for this observation point.

27704 Firebrand Dr, Castaic, CA  
91384, USA  
(34.457861199999996,  
-118.61993810000001)

Record time at observation point

30 Jan 2024 8:11 PM PST

Record Wind Speed (mph)

1.8

Record Wind Direction

S

Have the weather conditions changed since last recorded?

No

Are you experiencing any odors

No

Stop #24: Intersection of The Old Road and Live Oak Road

1 flagged

Use map locator to enter lat/long for this observation point.

(34.4532786, -118.6166957)

Record time at observation point

30 Jan 2024 8:20 PM PST

Record Wind Speed (mph)

1.4

Record Wind Direction

N

Have the weather conditions changed since last recorded?

No

Are you experiencing any odors

Yes

Description of Odor

Landfill Gas

Intensity of Odor

1 - Very light odor detected

Are any corrective actions needed?

No

Stop #25: Intersection of Live Oak Road and Hidden Trail Road

27662 Buckskin Dr, Castaic, CA  
91384, USA  
(34.4501688,  
-118.61797809999999)

Use map locator to enter lat/long for this observation point.

Record time at observation point

30 Jan 2024 8:21 PM PST

Record Wind Speed (mph)

1.8

Record Wind Direction

S

Have the weather conditions changed since last recorded?

No

Are you experiencing any odors

No

Stop #26: Intersection of Live Oak Elementary School at  
Saddleridge Way

27710 Rangewood Rd, Castaic, CA  
91384, USA  
(34.450107599999996,  
-118.61922759999999)

Use map locator to enter lat/long for this observation point.

Record time at observation point

30 Jan 2024 8:21 PM PST

Record Wind Speed (mph)

0.7

Record Wind Direction

SE

Have the weather conditions changed since last recorded?

No

Are you experiencing any odors

No

Stop #27: Intersection of Rangewood Road and Buckskin Drive

29165 Saddleridge Way, Castaic,  
CA 91384, USA  
(34.4491454,  
-118.62033539999999)

Use map locator to enter lat/long for this observation point.

Record time at observation point

30 Jan 2024 8:22 PM PST

Record Wind Speed (mph)

0

Have the weather conditions changed since last recorded?

No

Are you experiencing any odors

No

Stop #28: Intersection of Quincy Street and Cambridge Avenue



Use map locator to enter lat/long for this observation point.

27727 Quincy St, Castaic, CA  
91384, USA  
(34.4531311, -118.619619)

Record time at observation point

30 Jan 2024 8:24 PM PST

Record Wind Speed (mph)

0.4

Record Wind Direction

E

Have the weather conditions changed since last recorded?

No

Are you experiencing any odors

No

Stop #29: Intersection of Hasley Canyon Road and Commerce Center Drive (Santa Clarita Valley International School & Playmakers Preschool)

Use map locator to enter lat/long for this observation point.

27155-27101 Hasley Canyon Rd,  
Castaic, CA 91384, USA  
(34.4512692,  
-118.62551289999999)

Record time at observation point

30 Jan 2024 8:26 PM PST

Record Wind Speed (mph)

1.3

Record Wind Direction

NE

Have the weather conditions changed since last recorded?

No

Are you experiencing any odors

No

Stop #30: Intersection of Commerce Center Drive and Witherspoon Parkway

Use map locator to enter lat/long for this observation point.

Commerce Center Dr &  
Witherspoon Pky, California  
91384, USA  
(34.445912, -118.626105)

Record time at observation point

30 Jan 2024 8:28 PM PST

Record Wind Speed (mph)

2.2

Record Wind Direction

N

Have the weather conditions changed since last recorded?

No

Are you experiencing any odors

No

Stop #31: Intersection of Franklin Parkway and driveway leading to the United States Postal Service

2 flagged

Use map locator to enter lat/long for this observation point.

28000 Franklin Pkwy, Valencia, CA  
91355, USA  
(34.4341681, -118.6284244)

Record time at observation point

30 Jan 2024 8:30 PM PST

Record Wind Speed (mph)

1.2

Record Wind Direction

E

Have the weather conditions changed since last recorded?

No

Are you experiencing any odors

Yes

Description of Odor

Landfill Gas

Intensity of Odor

4 -Strong Odor

Are any corrective actions needed?

No

Stop #32: Intersection of Henry Mayo Drive and Cambridge View Drive, leading into the Valencia Travel Village RV Resort

1 flagged

Use map locator to enter lat/long for this observation point.

Cambridge View Dr, Valencia, CA  
91355, USA  
(34.429399549435594,  
-118.62505294382571)

Record time at observation point

30 Jan 2024 8:34 PM PST

Record Wind Speed (mph)

0.7

Record Wind Direction

E

Have the weather conditions changed since last recorded?

No

Are you experiencing any odors

Yes

Description of Odor

Landfill Gas

Intensity of Odor

1 - Very light odor detected

Are any corrective actions needed?

No

Odor Compliance with Stipulated Order for Abatement

At 3 or more stops have you recorded any Landfill Odor

No

**Intensity of 3 (3 - Moderate Odor) or higher?**

---



**Recorder Signature**



nicolas and adrian  
30 Jan 2024 8:34 PM PST

---

**Upon completion of this patrol, please check the box to trigger necessary notifications.**

# 4050 - Chiquita Odor Patrol Template

Complete

<b>Score</b>	3 / 3 (100%)	<b>Flagged items</b>	6	<b>Actions</b>	0
<b>Conducted on</b>	31 Jan 2024 8:00 PM PST				
<b>Prepared by</b>	Chiquita Landfill				
<b>If the name of the person conducting the Patrol does not appear above, please enter it here:</b>	Adrian and Nicolas				
<b>What type of patrol is this?</b>	Regular Patrol				
<b>Weather Conditions at the time of patrol.</b>	Partly Cloudy				
<b>Temperature at time of Patrol</b>	54°F Should be between -50°F to 125°F				
<b>I acknowledge that I have not visited the working face or other on-site areas where exposed trash or landfill odors such as, but not limited to landfill gas odors, refuse or refuse contaminated material odors, or landfill liquids/landfill leachate odors exist within four hours prior to conducting this odor surveillance.</b>	<input checked="" type="checkbox"/>				
<b>I acknowledge that I will assess each Patrol Stop while standing outside of the vehicle.</b>	<input checked="" type="checkbox"/>				

**Flagged items**

6 flagged

Odor Patrol Stops / Stop #15: Intersection of Hasley Canyon Road and Gibraltar Lane

**Are you experiencing any odors**

Yes

Odor Patrol Stops / Stop #21: Intersection of The Old Road and Hillcrest Parkway

**Are you experiencing any odors**

Yes

Odor Patrol Stops / Stop #21: Intersection of The Old Road and Hillcrest Parkway

**Intensity of Odor**

3 - Moderate Odor

Odor Patrol Stops / Stop #24: Intersection of The Old Road and Live Oak Road

**Are you experiencing any odors**

Yes

Odor Patrol Stops / Stop #25: Intersection of Live Oak Road and Hidden Trail Road

**Are you experiencing any odors**

Yes

Odor Patrol Stops / Stop #31: Intersection of Franklin Parkway and driveway leading to the United States Postal Service

**Are you experiencing any odors**

Yes

<b>Odor Patrol Stops</b>	6 flagged
Stop #1: Chiquito Canyon Road and Driveway leading to the LA County Fire's Del Valle Regional Training Center	
<b>Use map locator to enter lat/long for this observation point.</b>	De Valle Training Center
<b>Record time at observation point</b>	31 Jan 2024 8:02 PM PST
<b>Record Wind Speed (mph)</b>	1.5
<b>Record Wind Direction</b>	S
<b>Have the weather conditions changed since start of patrol?</b>	No
<b>Are you experiencing any odors</b>	No
Stop #2: Intersection of Chiquito Canyon Road and Lincoln Avenue	
<b>Use map locator to enter lat/long for this observation point.</b>	Lincoln Avenue
<b>Record time at observation point</b>	31 Jan 2024 8:03 PM PST
<b>Record Wind Speed (mph)</b>	.2
<b>Record Wind Direction</b>	SE
<b>Have the weather conditions changed since last recorded?</b>	No
<b>Are you experiencing any odors</b>	No
Stop #3: Intersection of Lincoln Avenue and Jackson Street	
<b>Use map locator to enter lat/long for this observation point.</b>	Jackson Street
<b>Record time at observation point</b>	31 Jan 2024 8:04 PM PST
<b>Record Wind Speed (mph)</b>	0
<b>Have the weather conditions changed since last recorded?</b>	No
<b>Are you experiencing any odors</b>	No
Stop #4: Intersection of Buchanan Way and Chiquito Canyon Road	
<b>Use map locator to enter lat/long for this observation point.</b>	Buchaan Way

Record time at observation point

31 Jan 2024 8:04 PM PST

Record Wind Speed (mph)

.5

Record Wind Direction

S

Have the weather conditions changed since last recorded?

No

Are you experiencing any odors

No

Stop #5: Intersection of Lincoln Avenue and Harding Avenue

Use map locator to enter lat/long for this observation point.

Harding Ave

Record time at observation point

31 Jan 2024 8:05 PM PST

Record Wind Speed (mph)

0

Have the weather conditions changed since last recorded?

No

Are you experiencing any odors

No

Stop #6: Intersection of Chiquito Canyon Road and San Martinez Road

Use map locator to enter lat/long for this observation point.

San Martinez Rd

Record time at observation point

31 Jan 2024 8:05 PM PST

Record Wind Speed (mph)

0

Have the weather conditions changed since last recorded?

No

Are you experiencing any odors

No

Stop #7: Intersection of San Martinez Road and Morningside Drive

Use map locator to enter lat/long for this observation point.

Morningside Dr

Record time at observation point

31 Jan 2024 8:07 PM PST

Record Wind Speed (mph)

.9

Record Wind Direction

SE

Have the weather conditions changed since last recorded?

No



Are you experiencing any odors

No

Stop #8: Intersection of Lexington Drive and Morningside Drive

Use map locator to enter lat/long for this observation point.

Lexington Dr

Record time at observation point

31 Jan 2024 8:06 PM PST

Record Wind Speed (mph)

0

Have the weather conditions changed since last recorded?

No

Are you experiencing any odors

No

Stop #9: Intersection of Val Verde Road and Trellis Road

Use map locator to enter lat/long for this observation point.

Val Verde Rd

Record time at observation point

31 Jan 2024 8:09 PM PST

Record Wind Speed (mph)

0

Have the weather conditions changed since last recorded?

No

Are you experiencing any odors

No

Stop #10: Intersection of San Martinez Road and Euclid Ave.

Use map locator to enter lat/long for this observation point.

Euclid Ave

Record time at observation point

31 Jan 2024 8:08 PM PST

Record Wind Speed (mph)

1.5

Record Wind Direction

E

Have the weather conditions changed since last recorded?

No

Are you experiencing any odors

No

Stop #11: Intersection of San Martinez Road and Keningston Road

Use map locator to enter lat/long for this observation point.

Kensington Rd

Record time at observation point

31 Jan 2024 8:08 PM PST

Record Wind Speed (mph)

0

<b>Have the weather conditions changed since last recorded?</b>	No
<b>Are you experiencing any odors</b>	No
Stop #12: Intersection of Hunstock Street and Windsor Road	
<b>Use map locator to enter lat/long for this observation point.</b>	Hunstock Street
<b>Record time at observation point</b>	31 Jan 2024 8:09 PM PST
<b>Record Wind Speed (mph)</b>	0
<b>Have the weather conditions changed since last recorded?</b>	No
<b>Are you experiencing any odors</b>	No
Stop #13: Intersection of Del Valle Road and Silver Street	
<b>Use map locator to enter lat/long for this observation point.</b>	Silver Street
<b>Record time at observation point</b>	31 Jan 2024 8:13 PM PST
<b>Record Wind Speed</b>	.5
<b>Record Wind Direction</b>	N
<b>Have the weather conditions changed since last recorded?</b>	No
<b>Are you experiencing any odors</b>	No
Stop #14: Intersection of Del Valle Road and Hasley Canyon Road	
<b>Use map locator to enter lat/long for this observation point.</b>	Halsey Canyon Rd
<b>Record time at observation point</b>	31 Jan 2024 8:17 PM PST
<b>Record Wind Speed (mph)</b>	0
<b>Have the weather conditions changed since last recorded?</b>	No
<b>Are you experiencing any odors</b>	No
Stop #15: Intersection of Hasley Canyon Road and Gibraltar Lane	
<b>Use map locator to enter lat/long for this observation point.</b>	(34.4551456, -118.6334464)

Record time at observation point

31 Jan 2024 8:36 PM PST

Record Wind Speed (mph)

1.6

Record Wind Direction

NE

Have the weather conditions changed since last recorded?

No

Are you experiencing any odors

Yes

Description of Odor

Landfill Waste/Trash

Intensity of Odor

1 - Very light odor detected

Are any corrective actions needed?

No

Stop #16: Intersection of Gibraltar Lane and Alton Way

Use map locator to enter lat/long for this observation point.

28340 Alton Way, Castaic, CA  
91384, USA  
(34.4547214, -118.6302393)

Record time at observation point

31 Jan 2024 8:37 PM PST

Record Wind Speed (mph)

4.7

Record Wind Direction

E

Have the weather conditions changed since last recorded?

No

Are you experiencing any odors

No

Stop #17: Intersection of Castlebury Place and Picadilly Place

Use map locator to enter lat/long for this observation point.

29732 Castlebury Pl, Castaic, CA  
91384, USA  
(34.4539136,  
-118.62732229999999)

Record time at observation point

31 Jan 2024 8:39 PM PST

Record Wind Speed (mph)

4.7

Record Wind Direction

NE

Have the weather conditions changed since last recorded?

No

Are you experiencing any odors

No

Stop #18: Intersection of Gibraltar Lane and Springvale Lane

Use map locator to enter lat/long for this observation point.

28256 Springvale Ln, Castaic, CA  
91384, USA  
(34.4555485,  
-118.62855289999997)

Record time at observation point

31 Jan 2024 8:40 PM PST

Record Wind Speed (mph)

1.3

Record Wind Direction

SE

Have the weather conditions changed since last recorded?

No

Are you experiencing any odors

No

Stop #19: Intersection of Gibraltar Lane and Cambridge Avenue

Use map locator to enter lat/long for this observation point.

28003 Gibraltar Ln, Castaic, CA  
91384, USA  
(34.4583288, -118.6270032)

Record time at observation point

31 Jan 2024 8:41 PM PST

Record Wind Speed (mph)

.6

Record Wind Direction

W

Have the weather conditions changed since last recorded?

No

Are you experiencing any odors

No

Stop #20: Intersection of Cambridge Avenue and Hasley Canyon Road

Use map locator to enter lat/long for this observation point.

29615 Cambridge Ave, Castaic, CA  
91384, USA  
(34.4551637,  
-118.62194369999999)

Record time at observation point

31 Jan 2024 8:42 PM PST

Record Wind Speed (mph)

2

Record Wind Direction

SW

Have the weather conditions changed since last recorded?

No

Are you experiencing any odors

No

Stop #21: Intersection of The Old Road and Hillcrest Parkway

2 flagged

Use map locator to enter lat/long for this observation point.

27618 Iris Pl, Castaic, CA 91384,  
USA  
(34.470717199999996,  
-118.6173855000001)

Record time at observation point

31 Jan 2024 8:46 PM PST

Record Wind Speed (mph)

3.6

Record Wind Direction

NW

Have the weather conditions changed since last recorded?

No

Are you experiencing any odors

Yes

Description of Odor

Landfill Gas

Intensity of Odor

3 - Moderate Odor

Are any corrective actions needed?

No

Stop #22: Intersection of Hillcrest Parkway and Park Vista Drive  
at Castaic Elementary School

Use map locator to enter lat/long for this observation point.

28332 Foothill Rd, Castaic, CA  
91384, USA  
(34.471645699999996,  
-118.62989749999998)

Record time at observation point

31 Jan 2024 8:48 PM PST

Record Wind Speed (mph)

.7

Record Wind Direction

E

Have the weather conditions changed since last recorded?

No

Are you experiencing any odors

No

Stop #23: Intersection of Creekbed Road and Firebrand Drive

Use map locator to enter lat/long for this observation point.

27704 Firebrand Dr, Castaic, CA  
91384, USA  
(34.457861199999996,  
-118.6199381000001)

Record time at observation point

31 Jan 2024 8:43 PM PST

Record Wind Speed (mph)

0

Have the weather conditions changed since last recorded?	No
Are you experiencing any odors	No
Stop #24: Intersection of The Old Road and Live Oak Road	1 flagged
Use map locator to enter lat/long for this observation point.	27305 Live Oak Rd, Castaic, CA 91384, USA (34.453432, -118.61653299999998)
Record time at observation point	31 Jan 2024 8:52 PM PST
Record Wind Speed (mph)	0
Have the weather conditions changed since last recorded?	No
Are you experiencing any odors	Yes
Description of Odor	Landfill Gas
Intensity of Odor	1 - Very light odor detected
Are any corrective actions needed?	No
Stop #25: Intersection of Live Oak Road and Hidden Trail Road	1 flagged
Use map locator to enter lat/long for this observation point.	27662 Buckskin Dr, Castaic, CA 91384, USA (34.4501688, -118.61797809999999)
Record time at observation point	31 Jan 2024 8:53 PM PST
Record Wind Speed (mph)	.9
Record Wind Direction	SW
Have the weather conditions changed since last recorded?	No
Are you experiencing any odors	Yes
Description of Odor	Landfill Gas
Intensity of Odor	1 - Very light odor detected
Are any corrective actions needed?	No
Stop #26: Intersection of Live Oak Elementary School at Saddleridge Way	

Use map locator to enter lat/long for this observation point.

27715 Saddleridge Way, Castaic,  
CA 91384, USA  
(34.4504892, -118.6202344)

Record time at observation point

31 Jan 2024 8:54 PM PST

Record Wind Speed (mph)

.7

Record Wind Direction

W

Have the weather conditions changed since last recorded?

No

Are you experiencing any odors

No

Stop #27: Intersection of Rangewood Road and Buckskin Drive

Use map locator to enter lat/long for this observation point.

29165 Saddleridge Way, Castaic,  
CA 91384, USA  
(34.4491454,  
-118.62033539999999)

Record time at observation point

31 Jan 2024 8:55 PM PST

Record Wind Speed (mph)

.2

Record Wind Direction

N

Have the weather conditions changed since last recorded?

No

Are you experiencing any odors

No

Stop #28: Intersection of Quincy Street and Cambridge Avenue

Use map locator to enter lat/long for this observation point.

27803 Quincy St, Castaic, CA  
91384, USA  
(34.453026699999995,  
-118.62002930000001)

Record time at observation point

31 Jan 2024 8:57 PM PST

Record Wind Speed (mph)

.9

Record Wind Direction

W

Have the weather conditions changed since last recorded?

No

Are you experiencing any odors

No

Stop #29: Intersection of Hasley Canyon Road and Commerce  
Center Drive (Santa Clarita Valley International School &  
Playmakers Preschool)

Use map locator to enter lat/long for this observation point.

28050 Hasley Canyon Rd, Castaic,  
CA 91384, USA  
(34.4509472, -118.6247111)

Record time at observation point 31 Jan 2024 9:00 PM PST

Record Wind Speed (mph) 1.1

Record Wind Direction SW

Have the weather conditions changed since last recorded? No

Are you experiencing any odors No

Stop #30: Intersection of Commerce Center Drive and Witherspoon Parkway

Use map locator to enter lat/long for this observation point.

Commerce Center Dr &  
Witherspoon Pky, California  
91384, USA  
(34.445912, -118.626105)

Record time at observation point 31 Jan 2024 9:09 PM PST

Record Wind Speed (mph) .9

Record Wind Direction W

Have the weather conditions changed since last recorded? No

Are you experiencing any odors No

Stop #31: Intersection of Franklin Parkway and driveway leading to the United States Postal Service 1 flagged

Use map locator to enter lat/long for this observation point.

28000 Franklin Pkwy, Valencia, CA  
91355, USA  
(34.434041, -118.6285182)

Record time at observation point 31 Jan 2024 9:12 PM PST

Record Wind Speed (mph) .7

Record Wind Direction SW

Have the weather conditions changed since last recorded? No

Are you experiencing any odors Yes

Description of Odor Landfill Gas



<b>Intensity of Odor</b>	2 - Light odor detected
<b>Are any corrective actions needed?</b>	No
Stop #32: Intersection of Henry Mayo Drive and Cambridge View Drive, leading into the Valencia Travel Village RV Resort	
<b>Use map locator to enter lat/long for this observation point.</b>	Cambridge View Dr, Valencia, CA 91355, USA (34.42940895191836, -118.62505529075861)
<b>Record time at observation point</b>	31 Jan 2024 9:15 PM PST
<b>Record Wind Speed (mph)</b>	0
<b>Have the weather conditions changed since last recorded?</b>	No
<b>Are you experiencing any odors</b>	No
Odor Compliance with Stipulated Order for Abatement	
<b>At 3 or more stops have you recorded any Landfill Odor Intensity of 3 (3 - Moderate Odor) or higher?</b>	No

**Recorder Signature**



adrian mendoza  
31 Jan 2024 9:15 PM PST

---

**Upon completion of this patrol, please check the box to trigger necessary notifications.**

# 4050 - Chiquita Odor Patrol Template

Complete

<b>Score</b>	3 / 3 (100%)	<b>Flagged items</b>	12	<b>Actions</b>	0
<b>Conducted on</b>	31 Jan 2024 6:56 AM PST				
<b>Prepared by</b>	Chiquita Landfill				
<b>If the name of the person conducting the Patrol does not appear above, please enter it here:</b>	Julian Jenkins				
<b>What type of patrol is this?</b>	Regular Patrol				
<b>Weather Conditions at the time of patrol.</b>	Partly Cloudy				
<b>Temperature at time of Patrol</b>	48°F Should be between -50°F to 125°F				
<b>I acknowledge that I have not visited the working face or other on-site areas where exposed trash or landfill odors such as, but not limited to landfill gas odors, refuse or refuse contaminated material odors, or landfill liquids/landfill leachate odors exist within four hours prior to conducting this odor surveillance.</b>	<input checked="" type="checkbox"/>				
<b>I acknowledge that I will assess each Patrol Stop while standing outside of the vehicle.</b>	<input checked="" type="checkbox"/>				

**Flagged items**

12 flagged

Odor Patrol Stops / Stop #1: Chiquito Canyon Road and Driveway leading to the LA County Fire's Del Valle Regional Training Center

**Are you experiencing any odors**

Yes

Odor Patrol Stops / Stop #1: Chiquito Canyon Road and Driveway leading to the LA County Fire's Del Valle Regional Training Center

**Intensity of Odor**

3 - Moderate Odor

Odor Patrol Stops / Stop #8: Intersection of Lexington Drive and Morningside Drive

**Are you experiencing any odors**

Yes

Odor Patrol Stops / Stop #10: Intersection of San Martinez Road and Euclid Ave.

**Are you experiencing any odors**

Yes

Odor Patrol Stops / Stop #11: Intersection of San Martinez Road and Keningston Road

**Are you experiencing any odors**

Yes

Odor Patrol Stops / Stop #13: Intersection of Del Valle Road and Silver Street

**Are you experiencing any odors**

Yes

Odor Patrol Stops / Stop #16: Intersection of Gibraltar Lane and Alton Way

**Are you experiencing any odors**

Yes

Odor Patrol Stops / Stop #19: Intersection of Gibraltar Lane and Cambridge Avenue

**Are you experiencing any odors**

Yes

Odor Patrol Stops / Stop #24: Intersection of The Old Road and Live Oak Road

**Are you experiencing any odors**

Yes

Odor Patrol Stops / Stop #25: Intersection of Live Oak Road and Hidden Trail Road

**Are you experiencing any odors**

Yes

Odor Patrol Stops / Stop #26: Intersection of Live Oak Elementary School at Saddleridge Way

**Are you experiencing any odors**

Yes

Odor Patrol Stops / Stop #28: Intersection of Quincy Street and Cambridge Avenue

**Are you experiencing any odors**

Yes

<b>Odor Patrol Stops</b>	12 flagged
Stop #1: Chiquito Canyon Road and Driveway leading to the LA County Fire's Del Valle Regional Training Center	2 flagged
<b>Use map locator to enter lat/long for this observation point.</b>	28101 Chiquito Canyon Rd, Castaic, CA 91384, USA (34.4317609, -118.6589423)
<b>Record time at observation point</b>	31 Jan 2024 8:23 AM PST
<b>Record Wind Speed (mph)</b>	2.9
<b>Record Wind Direction</b>	N
<b>Have the weather conditions changed since start of patrol?</b>	No
<b>Are you experiencing any odors</b>	Yes
<b>Description of Odor</b>	Landfill Gas
<b>Intensity of Odor</b>	3 - Moderate Odor
<b>Are any corrective actions needed?</b>	
Stop #2: Intersection of Chiquito Canyon Road and Lincoln Avenue	
<b>Use map locator to enter lat/long for this observation point.</b>	Chiquito Canyon Rd & Lincoln Ave, California 91355, USA (34.437901, -118.658324)
<b>Record time at observation point</b>	31 Jan 2024 8:21 AM PST
<b>Record Wind Speed (mph)</b>	2
<b>Record Wind Direction</b>	N
<b>Have the weather conditions changed since last recorded?</b>	No
<b>Are you experiencing any odors</b>	No
Stop #3: Intersection of Lincoln Avenue and Jackson Street	
<b>Use map locator to enter lat/long for this observation point.</b>	28611 Lincoln Ave, Val Verde, CA 91384, USA (34.4398392, -118.6560351)
<b>Record time at observation point</b>	31 Jan 2024 8:19 AM PST

<b>Record Wind Speed (mph)</b>	2.9
<b>Record Wind Direction</b>	S
<b>Have the weather conditions changed since last recorded?</b>	No
<b>Are you experiencing any odors</b>	No
Stop #4: Intersection of Buchanan Way and Chiquito Canyon Road	
<b>Use map locator to enter lat/long for this observation point.</b>	28703 Chiquito Canyon Rd, Castaic, CA 91384, USA (34.441859799999996, -118.6573111)
<b>Record time at observation point</b>	31 Jan 2024 8:17 AM PST
<b>Record Wind Speed (mph)</b>	0
<b>Have the weather conditions changed since last recorded?</b>	No
<b>Are you experiencing any odors</b>	No
Stop #5: Intersection of Lincoln Avenue and Harding Avenue	
<b>Use map locator to enter lat/long for this observation point.</b>	11629 Daleside Ave, Hawthorne, CA 90250, USA (34.443070999999996, -118.655496)
<b>Record time at observation point</b>	31 Jan 2024 8:14 AM PST
<b>Record Wind Speed (mph)</b>	2.9
<b>Record Wind Direction</b>	NW
<b>Have the weather conditions changed since last recorded?</b>	No
<b>Are you experiencing any odors</b>	No
Stop #6: Intersection of Chiquito Canyon Road and San Martinez Road	
<b>Use map locator to enter lat/long for this observation point.</b>	30010 San Martinez Rd, Castaic, CA 91384, USA (34.4449994, -118.6582312)
<b>Record time at observation point</b>	31 Jan 2024 8:12 AM PST
<b>Record Wind Speed (mph)</b>	0

Have the weather conditions changed since last recorded?	No
Are you experiencing any odors	No
Stop #7: Intersection of San Martinez Road and Morningside Drive	
Use map locator to enter lat/long for this observation point.	(34.4463195, -118.6613658)
Record time at observation point	31 Jan 2024 8:10 AM PST
Record Wind Speed (mph)	0.9
Record Wind Direction	W
Have the weather conditions changed since last recorded?	No
Are you experiencing any odors	No
Stop #8: Intersection of Lexington Drive and Morningside Drive	
Use map locator to enter lat/long for this observation point.	(34.4483485, -118.6607787)
Record time at observation point	31 Jan 2024 8:08 AM PST
Record Wind Speed (mph)	0.2
Record Wind Direction	W
Have the weather conditions changed since last recorded?	No
Are you experiencing any odors	Yes
Description of Odor	Other
Describe "Other" Odor	Musty odor
Intensity of Odor	2 - Light odor detected
Are any corrective actions needed?	No
Stop #9: Intersection of Val Verde Road and Trellis Road	
Use map locator to enter lat/long for this observation point.	(34.4480735, -118.6628293)
Record time at observation point	31 Jan 2024 8:06 AM PST
Record Wind Speed (mph)	0.9

<b>Record Wind Direction</b>	S
<b>Have the weather conditions changed since last recorded?</b>	No
<b>Are you experiencing any odors</b>	No
Stop #10: Intersection of San Martinez Road and Euclid Ave.	1 flagged
<b>Use map locator to enter lat/long for this observation point.</b>	(34.4477154, -118.665961)
<b>Record time at observation point</b>	31 Jan 2024 8:04 AM PST
<b>Record Wind Speed (mph)</b>	1.1
<b>Record Wind Direction</b>	W
<b>Have the weather conditions changed since last recorded?</b>	No
<b>Are you experiencing any odors</b>	Yes
<b>Description of Odor</b>	Other
<b>Describe "Other" Odor</b>	Sulfur and burning wood
<b>Intensity of Odor</b>	2 - Light odor detected
<b>Are any corrective actions needed?</b>	No
Stop #11: Intersection of San Martinez Road and Keningston Road	1 flagged
<b>Use map locator to enter lat/long for this observation point.</b>	(34.4485513, -118.6709413)
<b>Record time at observation point</b>	31 Jan 2024 8:02 AM PST
<b>Record Wind Speed (mph)</b>	0.4
<b>Record Wind Direction</b>	SW
<b>Have the weather conditions changed since last recorded?</b>	No
<b>Are you experiencing any odors</b>	Yes
<b>Description of Odor</b>	Other
<b>Describe "Other" Odor</b>	Urine
<b>Intensity of Odor</b>	1 - Very light odor detected



<b>Are any corrective actions needed?</b>	No
Stop #12: Intersection of Hunstock Street and Windsor Road	
<b>Use map locator to enter lat/long for this observation point.</b>	(34.4460982, -118.6494663)
<b>Record time at observation point</b>	31 Jan 2024 7:56 AM PST
<b>Record Wind Speed (mph)</b>	0
<b>Have the weather conditions changed since last recorded?</b>	No
<b>Are you experiencing any odors</b>	No
Stop #13: Intersection of Del Valle Road and Silver Street	
<b>Use map locator to enter lat/long for this observation point.</b>	(34.4482709, -118.6555329)
<b>Record time at observation point</b>	31 Jan 2024 7:53 AM PST
<b>Record Wind Speed</b>	0.2
<b>Record Wind Direction</b>	W
<b>Have the weather conditions changed since last recorded?</b>	No
<b>Are you experiencing any odors</b>	Yes
<b>Description of Odor</b>	Other
<b>Describe "Other" Odor</b>	Citrusy odor and rotting vegetation
<b>Intensity of Odor</b>	2 - Light odor detected
<b>Are any corrective actions needed?</b>	No
Stop #14: Intersection of Del Valle Road and Hasley Canyon Road	
<b>Use map locator to enter lat/long for this observation point.</b>	Del Valle Rd & Hasley Canyon Rd, California 91355, USA (34.456905, -118.64146400000001)
<b>Record time at observation point</b>	31 Jan 2024 7:50 AM PST
<b>Record Wind Speed (mph)</b>	0.4

<b>Record Wind Direction</b>	W
<b>Have the weather conditions changed since last recorded?</b>	No
<b>Are you experiencing any odors</b>	No
Stop #15: Intersection of Hasley Canyon Road and Gibraltar Lane	
<b>Use map locator to enter lat/long for this observation point.</b>	28579 Gibraltar Ln, Castaic, CA 91384, USA (34.4551702, -118.63360240000002)
<b>Record time at observation point</b>	31 Jan 2024 7:47 AM PST
<b>Record Wind Speed (mph)</b>	1.1
<b>Record Wind Direction</b>	S
<b>Have the weather conditions changed since last recorded?</b>	No
<b>Are you experiencing any odors</b>	No
Stop #16: Intersection of Gibraltar Lane and Alton Way	
	1 flagged
<b>Use map locator to enter lat/long for this observation point.</b>	28341 Alton Way, Castaic, CA 91384, USA (34.454834999999996, -118.62971519999999)
<b>Record time at observation point</b>	31 Jan 2024 7:45 AM PST
<b>Record Wind Speed (mph)</b>	1.3
<b>Record Wind Direction</b>	S
<b>Have the weather conditions changed since last recorded?</b>	No
<b>Are you experiencing any odors</b>	Yes
<b>Description of Odor</b>	Other
<b>Describe "Other" Odor</b>	Fresh cut grass
<b>Intensity of Odor</b>	1 - Very light odor detected
<b>Are any corrective actions needed?</b>	No
Stop #17: Intersection of Castlebury Place and Picadilly Place	

661 Your Home Away!, Castaic, CA  
91384, USA  
(34.4536497,  
-118.62767199999998)

Use map locator to enter lat/long for this observation point.

Record time at observation point 31 Jan 2024 7:43 AM PST

Record Wind Speed (mph) 0

Have the weather conditions changed since last recorded? No

Are you experiencing any odors No

Stop #18: Intersection of Gibraltar Lane and Springvale Lane

Use map locator to enter lat/long for this observation point. (34.4556526, -118.628438)

Record time at observation point 31 Jan 2024 7:41 AM PST

Record Wind Speed (mph) 1.8

Record Wind Direction SE

Have the weather conditions changed since last recorded? No

Are you experiencing any odors No

Stop #19: Intersection of Gibraltar Lane and Cambridge Avenue 1 flagged

Use map locator to enter lat/long for this observation point. 28003 Gibraltar Ln, Castaic, CA  
91384, USA  
(34.4583288, -118.6270032)

Record time at observation point 31 Jan 2024 7:38 AM PST

Record Wind Speed (mph) 0

Have the weather conditions changed since last recorded? No

Are you experiencing any odors Yes

Description of Odor Other

Describe "Other" Odor Fruity odor

Intensity of Odor 1 - Very light odor detected

Are any corrective actions needed? No

Stop #20: Intersection of Cambridge Avenue and Hasley Canyon Road

29619 Newport Pl, Castaic, CA  
91384, USA  
(34.454428199999995,  
-118.62139669999998)

Use map locator to enter lat/long for this observation point.

Record time at observation point

31 Jan 2024 7:12 AM PST

Record Wind Speed (mph)

1.3

Record Wind Direction

W

Have the weather conditions changed since last recorded?

No

Are you experiencing any odors

No

Stop #21: Intersection of The Old Road and Hillcrest Parkway

The Old Rd & Hillcrest Pky,  
California 91384, USA  
(34.470033,  
-118.61671299999998)

Use map locator to enter lat/long for this observation point.

Record time at observation point

31 Jan 2024 7:32 AM PST

Record Wind Speed (mph)

2.9

Record Wind Direction

NW

Have the weather conditions changed since last recorded?

No

Are you experiencing any odors

No

Stop #22: Intersection of Hillcrest Parkway and Park Vista Drive at Castaic Elementary School

28333 Foothill Rd, Castaic, CA  
91384, USA  
(34.4721086, -118.6298747)

Use map locator to enter lat/long for this observation point.

Record time at observation point

31 Jan 2024 7:29 AM PST

Record Wind Speed (mph)

0.2

Record Wind Direction

NE

Have the weather conditions changed since last recorded?

No

Are you experiencing any odors

No

Stop #23: Intersection of Creekbed Road and Firebrand Drive

27704 Firebrand Dr, Castaic, CA  
91384, USA  
(34.457861199999996,  
-118.61993810000001)

Use map locator to enter lat/long for this observation point.

Record time at observation point

31 Jan 2024 7:35 AM PST

Record Wind Speed (mph)

0

Have the weather conditions changed since last recorded?

No

Are you experiencing any odors

No

Stop #24: Intersection of The Old Road and Live Oak Road

1 flagged

29491 The Old Rd, Castaic, CA  
91384, USA  
(34.452941599999996,  
-118.6164008)

Use map locator to enter lat/long for this observation point.

Record time at observation point

31 Jan 2024 7:23 AM PST

Record Wind Speed (mph)

1.8

Record Wind Direction

NE

Have the weather conditions changed since last recorded?

No

Are you experiencing any odors

Yes

Description of Odor

Other

Describe "Other" Odor

Household trash

Trash collection truck is upwind

Intensity of Odor

1 - Very light odor detected

Are any corrective actions needed?

No

Stop #25: Intersection of Live Oak Road and Hidden Trail Road

1 flagged

27704 Buckskin Dr, Castaic, CA  
91384, USA  
(34.4498606, -118.6182516)


Use map locator to enter lat/long for this observation point.

Record time at observation point

31 Jan 2024 7:21 AM PST

Record Wind Speed (mph)

0

Have the weather conditions changed since last recorded?	No
Are you experiencing any odors	Yes
Description of Odor	Other
Describe "Other" Odor	Toast
Intensity of Odor	1 - Very light odor detected
Are any corrective actions needed?	No
Stop #26: Intersection of Live Oak Elementary School at Saddleridge Way	1 flagged
Use map locator to enter lat/long for this observation point.	27710 Rangewood Rd, Castaic, CA 91384, USA (34.450107599999996, -118.61922759999999)
Record time at observation point	31 Jan 2024 7:18 AM PST
Record Wind Speed (mph)	0.2
Record Wind Direction	NE
Have the weather conditions changed since last recorded?	No
Are you experiencing any odors	Yes
Description of Odor	Other
Describe "Other" Odor	Household trash
Trash collection day is today in this neighborhood	
	
Photo 1	
Intensity of Odor	1 - Very light odor detected
Are any corrective actions needed?	No
Stop #27: Intersection of Rangewood Road and Buckskin Drive	
Use map locator to enter lat/long for this observation point.	29154 Rangewood Rd, Castaic, CA 91384, USA (34.4489541,

-118.61993810000001)

<b>Record time at observation point</b>	31 Jan 2024 7:17 AM PST
<b>Record Wind Speed (mph)</b>	0
<b>Have the weather conditions changed since last recorded?</b>	No
<b>Are you experiencing any odors</b>	No
Stop #28: Intersection of Quincy Street and Cambridge Avenue	1 flagged

**Use map locator to enter lat/long for this observation point.** 27803 Quincy St, Castaic, CA 91384, USA  
(34.453026699999995, -118.62002930000001)

<b>Record time at observation point</b>	31 Jan 2024 7:14 AM PST
<b>Record Wind Speed (mph)</b>	0
<b>Have the weather conditions changed since last recorded?</b>	No
<b>Are you experiencing any odors</b>	Yes
<b>Description of Odor</b>	Other
<b>Describe "Other" Odor</b>	Urine
<b>Intensity of Odor</b>	1 - Very light odor detected
<b>Are any corrective actions needed?</b>	No

Stop #29: Intersection of Hasley Canyon Road and Commerce Center Drive (Santa Clarita Valley International School & Playmakers Preschool)

**Use map locator to enter lat/long for this observation point.** 28050 Hasley Canyon Rd, Castaic, CA 91384, USA  
(34.4509472, -118.6247111)

<b>Record time at observation point</b>	31 Jan 2024 7:10 AM PST
<b>Record Wind Speed (mph)</b>	0
<b>Have the weather conditions changed since last recorded?</b>	No
<b>Are you experiencing any odors</b>	No
Stop #30: Intersection of Commerce Center Drive and	

Witherspoon Parkway

Use map locator to enter lat/long for this observation point.

Commerce Center Dr &  
Witherspoon Pky, California  
91355, USA  
(34.445074999999996,  
-118.62639800000001)

Record time at observation point

31 Jan 2024 7:08 AM PST

Record Wind Speed (mph)

0

Have the weather conditions changed since last recorded?

No

Are you experiencing any odors

No

Stop #31: Intersection of Franklin Parkway and driveway  
leading to the United States Postal Service

Use map locator to enter lat/long for this observation point.

28000 Franklin Pkwy, Valencia, CA  
91355, USA  
(34.434992, -118.6274282)

Record time at observation point

31 Jan 2024 7:05 AM PST

Record Wind Speed (mph)

0.9

Record Wind Direction

NE

Have the weather conditions changed since last recorded?

No

Are you experiencing any odors

No

Stop #32: Intersection of Henry Mayo Drive and Cambridge  
View Drive, leading into the Valencia Travel Village RV Resort

Use map locator to enter lat/long for this observation point.

CA-126, Castaic, CA 91384, USA  
(34.4293868,  
-118.62566710000002)

Record time at observation point

31 Jan 2024 7:01 AM PST

Record Wind Speed (mph)

2.2

Record Wind Direction

NE

Have the weather conditions changed since last recorded?

No

Are you experiencing any odors

No

Odor Compliance with Stipulated Order for Abatement



**At 3 or more stops have you recorded any Landfill Odor Intensity of 3 (3 - Moderate Odor) or higher?**

---

No

**Recorder Signature**



Julian Jenkins  
31 Jan 2024 8:24 AM PST

---

**Upon completion of this patrol, please check the box to trigger necessary notifications.**

Media summary

LAT:34.450116 LON:-118.619388



Photo 1

# 4050 - Chiquita Odor Patrol Template

Complete

<b>Score</b>	3 / 3 (100%)	<b>Flagged items</b>	7	<b>Actions</b>	0
<b>Conducted on</b>	1 Feb 2024 7:15 AM PST				
<b>Prepared by</b>	Chiquita Landfill				
<b>If the name of the person conducting the Patrol does not appear above, please enter it here:</b>	Julian Jenkins				
<b>What type of patrol is this?</b>	Regular Patrol				
<b>Weather Conditions at the time of patrol.</b>					
	Cloudy		Rain		Wind
<b>Amount of Precipitation in past 24 hours (in.)</b>	1.08				
<b>Estimated speed (mph)</b>	4.2				
<b>Wind Direction</b>	N				
<b>Temperature at time of Patrol</b>	50°F Should be between -50°F to 125°F				
<b>I acknowledge that I have not visited the working face or other on-site areas where exposed trash or landfill odors such as, but not limited to landfill gas odors, refuse or refuse contaminated material odors, or landfill liquids/landfill leachate odors exist within four hours prior to conducting this odor surveillance.</b>					
<input checked="" type="checkbox"/>					
<b>I acknowledge that I will assess each Patrol Stop while standing outside of the vehicle.</b>					
<input checked="" type="checkbox"/>					

**Flagged items**

7 flagged

Odor Patrol Stops / Stop #4: Intersection of Buchanan Way and Chiquito Canyon Road

**Are you experiencing any odors**

Yes

Odor Patrol Stops / Stop #5: Intersection of Lincoln Avenue and Harding Avenue

**Are you experiencing any odors**

Yes

Odor Patrol Stops / Stop #6: Intersection of Chiquito Canyon Road and San Martinez Road

**Are you experiencing any odors**

Yes

Odor Patrol Stops / Stop #7: Intersection of San Martinez Road and Morningside Drive

**Are you experiencing any odors**

Yes

Odor Patrol Stops / Stop #7: Intersection of San Martinez Road and Morningside Drive

**Intensity of Odor**

3 - Moderate Odor

Odor Patrol Stops / Stop #10: Intersection of San Martinez Road and Euclid Ave.

**Are you experiencing any odors**

Yes

Odor Patrol Stops / Stop #19: Intersection of Gibraltar Lane and Cambridge Avenue

**Are you experiencing any odors**

Yes

**Odor Patrol Stops**

7 flagged

Stop #1: Chiquito Canyon Road and Driveway leading to the LA County Fire's Del Valle Regional Training Center

**Use map locator to enter lat/long for this observation point.**

28101 Chiquito Canyon Rd,  
Castaic, CA 91384, USA  
(34.4317609, -118.6589423)

**Record time at observation point**

1 Feb 2024 9:14 AM PST

**Record Wind Speed (mph)**

5.1

**Record Wind Direction**

N

**Have the weather conditions changed since start of patrol?**

No

**Are you experiencing any odors**

No

Stop #2: Intersection of Chiquito Canyon Road and Lincoln Avenue

**Use map locator to enter lat/long for this observation point.**

Chiquito Canyon Rd & Lincoln Ave,  
California 91355, USA  
(34.437901, -118.658324)

**Record time at observation point**

1 Feb 2024 9:12 AM PST

**Record Wind Speed (mph)**

3.3

**Record Wind Direction**

NW

**Have the weather conditions changed since last recorded?**

No

**Are you experiencing any odors**

No

Stop #3: Intersection of Lincoln Avenue and Jackson Street

**Use map locator to enter lat/long for this observation point.**

28611 Lincoln Ave, Val Verde, CA  
91384, USA  
(34.4398392, -118.6560351)

**Record time at observation point**

1 Feb 2024 9:09 AM PST

**Record Wind Speed (mph)**

5.1

**Record Wind Direction**

W

**Have the weather conditions changed since last recorded?**

No

<b>Are you experiencing any odors</b>	No
Stop #4: Intersection of Buchanan Way and Chiquito Canyon Road	1 flagged
<b>Use map locator to enter lat/long for this observation point.</b>	28703 Chiquito Canyon Rd, Castaic, CA 91384, USA (34.441859799999996, -118.6573111)
<b>Record time at observation point</b>	1 Feb 2024 9:06 AM PST
<b>Record Wind Speed (mph)</b>	1.3
<b>Record Wind Direction</b>	SW
<b>Have the weather conditions changed since last recorded?</b>	No
<b>Are you experiencing any odors</b>	Yes
<b>Description of Odor</b>	Landfill Gas
<b>Intensity of Odor</b>	2 - Light odor detected
<b>Are any corrective actions needed?</b>	
Stop #5: Intersection of Lincoln Avenue and Harding Avenue	1 flagged
<b>Use map locator to enter lat/long for this observation point.</b>	11629 Daleside Ave, Hawthorne, CA 90250, USA (34.443070999999996, -118.655496)
<b>Record time at observation point</b>	1 Feb 2024 9:03 AM PST
<b>Record Wind Speed (mph)</b>	3.3
<b>Record Wind Direction</b>	NW
<b>Have the weather conditions changed since last recorded?</b>	No
<b>Are you experiencing any odors</b>	Yes
<b>Description of Odor</b>	Landfill Gas
<b>Intensity of Odor</b>	1 - Very light odor detected
<b>Are any corrective actions needed?</b>	
Stop #6: Intersection of Chiquito Canyon Road and San	1 flagged

Martinez Road

Use map locator to enter lat/long for this observation point.

30016 San Martinez Rd, Castaic,  
CA 91384, USA  
(34.445077999999995,  
-118.65843029999999)

Record time at observation point

1 Feb 2024 9:00 AM PST

Record Wind Speed (mph)

2.5

Record Wind Direction

W

Have the weather conditions changed since last recorded?

No

Are you experiencing any odors

Yes

Description of Odor

Landfill Gas

Intensity of Odor

1 - Very light odor detected

Are any corrective actions needed?

Stop #7: Intersection of San Martinez Road and Morningside Drive

2 flagged

Use map locator to enter lat/long for this observation point.

(34.4462311, -118.6613459)

Record time at observation point

1 Feb 2024 8:58 AM PST

Record Wind Speed (mph)

0.9

Record Wind Direction

SW

Have the weather conditions changed since last recorded?

No

Are you experiencing any odors

Yes

Description of Odor

Landfill Gas

Landfill Chemical

Intensity of Odor

3 - Moderate Odor

Are any corrective actions needed?

Stop #8: Intersection of Lexington Drive and Morningside Drive

Use map locator to enter lat/long for this observation point.

29043 Morningside Dr, Castaic, CA



91384, USA  
(34.4482856, -118.6609568)

<b>Record time at observation point</b>	1 Feb 2024 8:56 AM PST
<b>Record Wind Speed (mph)</b>	1.8
<b>Record Wind Direction</b>	S
<b>Have the weather conditions changed since last recorded?</b>	No
<b>Are you experiencing any odors</b>	No
Stop #9: Intersection of Val Verde Road and Trellis Road	
<b>Use map locator to enter lat/long for this observation point.</b>	(34.4480326, -118.6628721)
<b>Record time at observation point</b>	1 Feb 2024 8:54 AM PST
<b>Record Wind Speed (mph)</b>	1.8
<b>Record Wind Direction</b>	S
<b>Have the weather conditions changed since last recorded?</b>	No
<b>Are you experiencing any odors</b>	No
Stop #10: Intersection of San Martinez Road and Euclid Ave.	
<b>Use map locator to enter lat/long for this observation point.</b>	(34.4476847, -118.6660348)
<b>Record time at observation point</b>	1 Feb 2024 8:51 AM PST
<b>Record Wind Speed (mph)</b>	5.1
<b>Record Wind Direction</b>	SE
<b>Have the weather conditions changed since last recorded?</b>	No
<b>Are you experiencing any odors</b>	Yes
<b>Description of Odor</b>	Landfill Gas
<b>Intensity of Odor</b>	2 - Light odor detected
<b>Are any corrective actions needed?</b>	
Stop #11: Intersection of San Martinez Road and Keningston	

Road

Use map locator to enter lat/long for this observation point.

30703 San Martinez Rd, Castaic,  
CA 91384, USA  
(34.448692199999996,  
-118.6712099)

Record time at observation point

1 Feb 2024 8:48 AM PST

Record Wind Speed (mph)

1.8

Record Wind Direction

N

Have the weather conditions changed since last recorded?

No

Are you experiencing any odors

No

Stop #12: Intersection of Hunstock Street and Windsor Road

Use map locator to enter lat/long for this observation point.

(34.4460235, -118.6495919)

Record time at observation point

1 Feb 2024 8:42 AM PST

Record Wind Speed (mph)

4.5

Record Wind Direction

E

Have the weather conditions changed since last recorded?

No

Are you experiencing any odors

No

Stop #13: Intersection of Del Valle Road and Silver Street

Use map locator to enter lat/long for this observation point.

29098 Del Valle Rd, Val Verde, CA  
91384, USA  
(34.4481162,  
-118.65554530000001)

Record time at observation point

1 Feb 2024 8:38 AM PST

Record Wind Speed

3.3

Record Wind Direction

E

Have the weather conditions changed since last recorded?

No

Are you experiencing any odors

No

Stop #14: Intersection of Del Valle Road and Hasley Canyon Road

Use map locator to enter lat/long for this observation point.

Del Valle Rd & Hasley Canyon Rd,  
California 91384, USA  
(34.456818999999996,  
-118.64180300000001)

Record time at observation point

1 Feb 2024 8:35 AM PST

Record Wind Speed (mph)

2.5

Record Wind Direction

SW

Have the weather conditions changed since last recorded?

No

Are you experiencing any odors

No

Stop #15: Intersection of Hasley Canyon Road and Gibraltar Lane

Use map locator to enter lat/long for this observation point.

(34.4550806, -118.6336524)

Record time at observation point

1 Feb 2024 8:32 AM PST

Record Wind Speed (mph)

2.7

Record Wind Direction

NE

Have the weather conditions changed since last recorded?

No

Are you experiencing any odors

No

Stop #16: Intersection of Gibraltar Lane and Alton Way

Use map locator to enter lat/long for this observation point.

28340 Alton Way, Castaic, CA  
91384, USA  
(34.4547214, -118.6302393)

Record time at observation point

1 Feb 2024 8:30 AM PST

Record Wind Speed (mph)

1.1

Record Wind Direction

NE

Have the weather conditions changed since last recorded?

No

Are you experiencing any odors

No

Stop #17: Intersection of Castlebury Place and Picadilly Place

Use map locator to enter lat/long for this observation point.

661 Your Home Away!, Castaic, CA  
91384, USA

(34.4536497,  
-118.62767199999998)

<b>Record time at observation point</b>	1 Feb 2024 8:27 AM PST
<b>Record Wind Speed (mph)</b>	0
<b>Have the weather conditions changed since last recorded?</b>	No
<b>Are you experiencing any odors</b>	No
Stop #18: Intersection of Gibraltar Lane and Springvale Lane	
<b>Use map locator to enter lat/long for this observation point.</b>	28256 Springvale Ln, Castaic, CA 91384, USA (34.4555485, -118.62855289999997)
<b>Record time at observation point</b>	1 Feb 2024 8:25 AM PST
<b>Record Wind Speed (mph)</b>	0.4
<b>Record Wind Direction</b>	SE
<b>Have the weather conditions changed since last recorded?</b>	No
<b>Are you experiencing any odors</b>	No
Stop #19: Intersection of Gibraltar Lane and Cambridge Avenue	
<b>Use map locator to enter lat/long for this observation point.</b>	29823 Cambridge Ave, Castaic, CA 91384, USA (34.457917099999996, -118.62698039999998)
<b>Record time at observation point</b>	1 Feb 2024 8:22 AM PST
<b>Record Wind Speed (mph)</b>	0.4
<b>Record Wind Direction</b>	S
<b>Have the weather conditions changed since last recorded?</b>	No
<b>Are you experiencing any odors</b>	Yes
<b>Description of Odor</b>	Other
<b>Describe "Other" Odor</b>	Food
<b>Intensity of Odor</b>	1 - Very light odor detected

<b>Are any corrective actions needed?</b>	No
Stop #20: Intersection of Cambridge Avenue and Hasley Canyon Road	
<b>Use map locator to enter lat/long for this observation point.</b>	29619 Newport Pl, Castaic, CA 91384, USA (34.454428199999995, -118.62139669999998)
<b>Record time at observation point</b>	1 Feb 2024 7:42 AM PST
<b>Record Wind Speed (mph)</b>	2.9
<b>Record Wind Direction</b>	W
<b>Have the weather conditions changed since last recorded?</b>	No
<b>Are you experiencing any odors</b>	No
Stop #21: Intersection of The Old Road and Hillcrest Parkway	
<b>Use map locator to enter lat/long for this observation point.</b>	30351 The Old Rd, Castaic, CA 91384, USA (34.470110999999996, -118.617112)
<b>Record time at observation point</b>	1 Feb 2024 8:16 AM PST
<b>Record Wind Speed (mph)</b>	2.5
<b>Record Wind Direction</b>	NW
<b>Have the weather conditions changed since last recorded?</b>	No
<b>Are you experiencing any odors</b>	No
Stop #22: Intersection of Hillcrest Parkway and Park Vista Drive at Castaic Elementary School	
<b>Use map locator to enter lat/long for this observation point.</b>	28333 Foothill Rd, Castaic, CA 91384, USA (34.4721086, -118.6298747)
<b>Record time at observation point</b>	1 Feb 2024 8:12 AM PST
<b>Record Wind Speed (mph)</b>	2.2
<b>Record Wind Direction</b>	SE
<b>Have the weather conditions changed since last recorded?</b>	No

**Are you experiencing any odors**

No

Stop #23: Intersection of Creekbed Road and Firebrand Drive

**Use map locator to enter lat/long for this observation point.**

27704 Firebrand Dr, Castaic, CA  
91384, USA  
(34.457861199999996,  
-118.61993810000001)

**Record time at observation point**

1 Feb 2024 8:19 AM PST

**Record Wind Speed (mph)**

2.2

**Record Wind Direction**

NW

**Have the weather conditions changed since last recorded?**

No

**Are you experiencing any odors**

No

Stop #24: Intersection of The Old Road and Live Oak Road

**Use map locator to enter lat/long for this observation point.**

29487 The Old Rd, Castaic, CA  
91384, USA  
(34.4528639,  
-118.61626170000001)

**Record time at observation point**

1 Feb 2024 7:54 AM PST

**Record Wind Speed (mph)**

2.9

**Record Wind Direction**

NW

**Have the weather conditions changed since last recorded?**

No

**Are you experiencing any odors**

No

Stop #25: Intersection of Live Oak Road and Hidden Trail Road

**Use map locator to enter lat/long for this observation point.**

27662 Buckskin Dr, Castaic, CA  
91384, USA  
(34.4501688,  
-118.61797809999999)

**Record time at observation point**

1 Feb 2024 7:52 AM PST

**Record Wind Speed (mph)**

0.7

**Record Wind Direction**

NE

**Have the weather conditions changed since last recorded?**

No

**Are you experiencing any odors**

No

Stop #26: Intersection of Live Oak Elementary School at Saddleridge Way

**Use map locator to enter lat/long for this observation point.**

27720 Saddleridge Way, Castaic,  
CA 91384, USA  
(34.44987700000001,  
-118.6194367)

**Record time at observation point**

1 Feb 2024 7:50 AM PST

**Record Wind Speed (mph)**

1.3

**Record Wind Direction**

S

**Have the weather conditions changed since last recorded?**

No

**Are you experiencing any odors**

No

Stop #27: Intersection of Rangewood Road and Buckskin Drive

**Use map locator to enter lat/long for this observation point.**

29165 Saddleridge Way, Castaic,  
CA 91384, USA  
(34.4491454,  
-118.62033539999999)

**Record time at observation point**

1 Feb 2024 7:48 AM PST

**Record Wind Speed (mph)**

3.6

**Record Wind Direction**

E

**Have the weather conditions changed since last recorded?**

No

**Are you experiencing any odors**

No

Stop #28: Intersection of Quincy Street and Cambridge Avenue

**Use map locator to enter lat/long for this observation point.**

27803 Quincy St, Castaic, CA  
91384, USA  
(34.453026699999995,  
-118.62002930000001)

**Record time at observation point**

1 Feb 2024 7:44 AM PST

**Record Wind Speed (mph)**

1.8

**Record Wind Direction**

NE

**Have the weather conditions changed since last recorded?**

No

**Are you experiencing any odors**

No

Stop #29: Intersection of Hasley Canyon Road and Commerce Center Drive (Santa Clarita Valley International School & Playmakers Preschool)

28040 Hasley Canyon Rd, Castaic,  
CA 91384, USA  
(34.451452499999995,  
-118.62454359999998)

**Use map locator to enter lat/long for this observation point.**

**Record time at observation point**

1 Feb 2024 7:39 AM PST

**Record Wind Speed (mph)**

3.1

**Record Wind Direction**

N

**Have the weather conditions changed since last recorded?**

No

**Are you experiencing any odors**

No

Stop #30: Intersection of Commerce Center Drive and Witherspoon Parkway

Commerce Center Dr &  
Witherspoon Pky, California  
91355, USA  
(34.445074999999996,  
-118.62639800000001)

**Use map locator to enter lat/long for this observation point.**

**Record time at observation point**

1 Feb 2024 7:36 AM PST

**Record Wind Speed (mph)**

6.5

**Record Wind Direction**

SE

**Have the weather conditions changed since last recorded?**

No

**Are you experiencing any odors**

No

Stop #31: Intersection of Franklin Parkway and driveway leading to the United States Postal Service

28000 Franklin Pkwy, Valencia, CA  
91355, USA  
(34.4350662, -118.627398)

**Use map locator to enter lat/long for this observation point.**

**Record time at observation point**

1 Feb 2024 7:33 AM PST

**Record Wind Speed (mph)**

5.1



<b>Record Wind Direction</b>	S
<b>Have the weather conditions changed since last recorded?</b>	No
<b>Are you experiencing any odors</b>	No
Stop #32: Intersection of Henry Mayo Drive and Cambridge View Drive, leading into the Valencia Travel Village RV Resort	
<b>Use map locator to enter lat/long for this observation point.</b>	CA-126, Castaic, CA 91384, USA (34.4293868, -118.62566710000002)
<b>Record time at observation point</b>	1 Feb 2024 7:27 AM PST
<b>Record Wind Speed (mph)</b>	5.4
<b>Record Wind Direction</b>	S
<b>Have the weather conditions changed since last recorded?</b>	No
<b>Are you experiencing any odors</b>	No
Odor Compliance with Stipulated Order for Abatement	
<b>At 3 or more stops have you recorded any Landfill Odor Intensity of 3 (3 - Moderate Odor) or higher?</b>	No

**Recorder Signature**



Julian Jenkins  
1 Feb 2024 9:15 AM PST

---

**Upon completion of this patrol, please check the box to trigger necessary notifications.**

# 4050 - Chiquita Odor Patrol Template

Complete

<b>Score</b>	3 / 3 (100%)	<b>Flagged items</b>	3	<b>Actions</b>	0
<b>Conducted on</b>	1 Feb 2024 7:22 PM PST				
<b>Prepared by</b>	Chiquita Landfill				
<b>If the name of the person conducting the Patrol does not appear above, please enter it here:</b>	Nicolas and adrian				
<b>What type of patrol is this?</b>	Regular Patrol				
<b>Weather Conditions at the time of patrol.</b>	Cloudy				
<b>Temperature at time of Patrol</b>	53°F Should be between -50°F to 125°F				
<b>I acknowledge that I have not visited the working face or other on-site areas where exposed trash or landfill odors such as, but not limited to landfill gas odors, refuse or refuse contaminated material odors, or landfill liquids/landfill leachate odors exist within four hours prior to conducting this odor surveillance.</b>	<input checked="" type="checkbox"/>				
<b>I acknowledge that I will assess each Patrol Stop while standing outside of the vehicle.</b>	<input checked="" type="checkbox"/>				

**Flagged items**

3 flagged

Odor Patrol Stops / Stop #24: Intersection of The Old Road and Live Oak Road

**Are you experiencing any odors**

Yes

Odor Patrol Stops / Stop #30: Intersection of Commerce Center Drive and Witherspoon Parkway

**Are you experiencing any odors**

Yes

Odor Patrol Stops / Stop #30: Intersection of Commerce Center Drive and Witherspoon Parkway

**Intensity of Odor**

3 - Moderate Odor

**Odor Patrol Stops**

3 flagged

Stop #1: Chiquito Canyon Road and Driveway leading to the LA County Fire's Del Valle Regional Training Center

**Use map locator to enter lat/long for this observation point.**28101 Chiquito Canyon Rd,  
Castaic, CA 91384, USA  
(34.4317609, -118.6589423)**Record time at observation point**

1 Feb 2024 7:22 PM PST

**Record Wind Speed (mph)**

1.3

**Record Wind Direction**

N

**Have the weather conditions changed since start of patrol?**

No

**Are you experiencing any odors**

No

Stop #2: Intersection of Chiquito Canyon Road and Lincoln Avenue

**Use map locator to enter lat/long for this observation point.**Chiquito Canyon Rd & Lincoln Ave,  
California 91355, USA  
(34.4370288, -118.6587436)**Record time at observation point**

1 Feb 2024 7:23 PM PST

**Record Wind Speed (mph)**

3.5

**Record Wind Direction**

NE

**Have the weather conditions changed since last recorded?**

No

**Are you experiencing any odors**

No

Stop #3: Intersection of Lincoln Avenue and Jackson Street

**Use map locator to enter lat/long for this observation point.**28507 Lincoln Ave, Val Verde, CA  
91384, USA  
(34.438841599999996,  
-118.65667309999999)**Record time at observation point**

1 Feb 2024 7:24 PM PST

**Record Wind Speed (mph)**

4.9

**Record Wind Direction**

NE

**Have the weather conditions changed since last recorded?**

No

**Are you experiencing any odors**

No

Stop #4: Intersection of Buchanan Way and Chiquito Canyon Road

**Use map locator to enter lat/long for this observation point.**

(34.4418532, -118.6577632)

**Record time at observation point**

1 Feb 2024 7:27 PM PST

**Record Wind Speed (mph)**

1.3

**Record Wind Direction**

NE

**Have the weather conditions changed since last recorded?**

No

**Are you experiencing any odors**

No

Stop #5: Intersection of Lincoln Avenue and Harding Avenue

**Use map locator to enter lat/long for this observation point.**

(34.443277, -118.6555669)

**Record time at observation point**

1 Feb 2024 7:25 PM PST

**Record Wind Speed (mph)**

0.2

**Record Wind Direction**

N

**Have the weather conditions changed since last recorded?**

No

**Are you experiencing any odors**

No

Stop #6: Intersection of Chiquito Canyon Road and San Martinez Road

**Use map locator to enter lat/long for this observation point.**

(34.4447925, -118.6578123)

**Record time at observation point**

1 Feb 2024 7:27 PM PST

**Record Wind Speed (mph)**

5.4

**Record Wind Direction**

N

**Have the weather conditions changed since last recorded?**

No

**Are you experiencing any odors**

No

Stop #7: Intersection of San Martinez Road and Morningside Drive

Use map locator to enter lat/long for this observation point.

(34.4463954, -118.6610834)

Record time at observation point

1 Feb 2024 7:28 PM PST

Record Wind Speed (mph)

2.0

Record Wind Direction

N

Have the weather conditions changed since last recorded?

No

Are you experiencing any odors

No

Stop #8: Intersection of Lexington Drive and Morningside Drive

Use map locator to enter lat/long for this observation point.

(34.4481598, -118.660816)

Record time at observation point

1 Feb 2024 7:29 PM PST

Record Wind Speed (mph)

4.0

Record Wind Direction

N

Have the weather conditions changed since last recorded?

No

Are you experiencing any odors

No

Stop #9: Intersection of Val Verde Road and Trellis Road

Use map locator to enter lat/long for this observation point.

(34.4484077, -118.6631097)

Record time at observation point

1 Feb 2024 7:30 PM PST

Record Wind Speed (mph)

0

Have the weather conditions changed since last recorded?

No

Are you experiencing any odors

No

Stop #10: Intersection of San Martinez Road and Euclid Ave.

Use map locator to enter lat/long for this observation point.

(34.447511, -118.6657647)

Record time at observation point

1 Feb 2024 7:31 PM PST

Record Wind Speed (mph)

4.5

Record Wind Direction

E

<b>Have the weather conditions changed since last recorded?</b>	No
<b>Are you experiencing any odors</b>	No
Stop #11: Intersection of San Martinez Road and Keningston Road	
<b>Use map locator to enter lat/long for this observation point.</b>	(34.4482391, -118.6705064)
<b>Record time at observation point</b>	1 Feb 2024 7:32 PM PST
<b>Record Wind Speed (mph)</b>	2.0
<b>Record Wind Direction</b>	E
<b>Have the weather conditions changed since last recorded?</b>	No
<b>Are you experiencing any odors</b>	No
Stop #12: Intersection of Hunstock Street and Windsor Road	
<b>Use map locator to enter lat/long for this observation point.</b>	(34.4460038, -118.6495937)
<b>Record time at observation point</b>	1 Feb 2024 7:36 PM PST
<b>Record Wind Speed (mph)</b>	0.9
<b>Record Wind Direction</b>	NE
<b>Have the weather conditions changed since last recorded?</b>	No
<b>Are you experiencing any odors</b>	No
Stop #13: Intersection of Del Valle Road and Silver Street	
<b>Use map locator to enter lat/long for this observation point.</b>	(34.4478994, -118.6552074)
<b>Record time at observation point</b>	1 Feb 2024 7:38 PM PST
<b>Record Wind Speed</b>	4.5
<b>Record Wind Direction</b>	NE
<b>Have the weather conditions changed since last recorded?</b>	No
<b>Are you experiencing any odors</b>	No
Stop #14: Intersection of Del Valle Road and Hasley Canyon	



Road

Use map locator to enter lat/long for this observation point.

Del Valle Rd & Hasley Canyon Rd,  
California 91384, USA  
(34.456818999999996,  
-118.64180300000001)

Record time at observation point

1 Feb 2024 7:42 PM PST

Record Wind Speed (mph)

4.5

Record Wind Direction

NE

Have the weather conditions changed since last recorded?

No

Are you experiencing any odors

No

Stop #15: Intersection of Hasley Canyon Road and Gibraltar Lane

Use map locator to enter lat/long for this observation point.

28554 Gibraltar Ln, Castaic, CA  
91384, USA  
(34.455292299999996,  
-118.63283729999999)

Record time at observation point

1 Feb 2024 7:44 PM PST

Record Wind Speed (mph)

0.7

Record Wind Direction

NE

Have the weather conditions changed since last recorded?

No

Are you experiencing any odors

No

Stop #16: Intersection of Gibraltar Lane and Alton Way

Use map locator to enter lat/long for this observation point.

28340 Alton Way, Castaic, CA  
91384, USA  
(34.4547214, -118.6302393)

Record time at observation point

1 Feb 2024 7:45 PM PST

Record Wind Speed (mph)

2.5

Record Wind Direction

E

Have the weather conditions changed since last recorded?

No

Are you experiencing any odors

No

Stop #17: Intersection of Castlebury Place and Picadilly Place

Use map locator to enter lat/long for this observation point.

29706 Castlebury Pl, Castaic, CA  
91384, USA  
(34.4531324,  
-118.62734499999999)

Record time at observation point

1 Feb 2024 7:45 PM PST

Record Wind Speed (mph)

0.9

Record Wind Direction

E

Have the weather conditions changed since last recorded?

No

Are you experiencing any odors

No

Stop #18: Intersection of Gibraltar Lane and Springvale Lane

Use map locator to enter lat/long for this observation point.

28240 Springvale Ln, Castaic, CA  
91384, USA  
(34.455358100000005,  
-118.6280515)

Record time at observation point

1 Feb 2024 7:47 PM PST

Record Wind Speed (mph)

0

Have the weather conditions changed since last recorded?

No

Are you experiencing any odors

No

Stop #19: Intersection of Gibraltar Lane and Cambridge Avenue

Use map locator to enter lat/long for this observation point.

28030 Gibraltar Ln, Castaic, CA  
91384, USA  
(34.457632800000006,  
-118.6275502)

Record time at observation point

1 Feb 2024 7:47 PM PST

Record Wind Speed (mph)

0.4

Record Wind Direction

E

Have the weather conditions changed since last recorded?

No

Are you experiencing any odors

No

Stop #20: Intersection of Cambridge Avenue and Hasley Canyon Road

Use map locator to enter lat/long for this observation point.

29725 Cambridge Ave, Castaic, CA  
91384, USA  
(34.455947, -118.6241772)

Record time at observation point

1 Feb 2024 7:48 PM PST

Record Wind Speed (mph)

3.1

Record Wind Direction

SE

Have the weather conditions changed since last recorded?

No

Are you experiencing any odors

No

Stop #21: Intersection of The Old Road and Hillcrest Parkway

Use map locator to enter lat/long for this observation point.

27618 Iris Pl, Castaic, CA 91384,  
USA  
(34.470717199999996,  
-118.61738550000001)

Record time at observation point

1 Feb 2024 7:52 PM PST

Record Wind Speed (mph)

1.3

Record Wind Direction

W

Have the weather conditions changed since last recorded?

No

Are you experiencing any odors

No

Stop #22: Intersection of Hillcrest Parkway and Park Vista Drive  
at Castaic Elementary School

Use map locator to enter lat/long for this observation point.

30455 Park Vista Dr, Castaic, CA  
91384, USA  
(34.472168100000005,  
-118.6304217)

Record time at observation point

1 Feb 2024 7:54 PM PST

Record Wind Speed (mph)

0

Have the weather conditions changed since last recorded?

No

Are you experiencing any odors

No

Stop #23: Intersection of Creekbed Road and Firebrand Drive

Use map locator to enter lat/long for this observation point.

27659 Firebrand Dr, Castaic, CA  
91384, USA

(34.458084899999996,  
-118.6195279)

<b>Record time at observation point</b>	1 Feb 2024 7:49 PM PST
<b>Record Wind Speed (mph)</b>	0.9
<b>Record Wind Direction</b>	NE
<b>Have the weather conditions changed since last recorded?</b>	No
<b>Are you experiencing any odors</b>	No
<b>Stop #24: Intersection of The Old Road and Live Oak Road</b>	1 flagged

29491 The Old Rd, Castaic, CA  
91384, USA  
(34.452941599999996,  
-118.6164008)

<b>Use map locator to enter lat/long for this observation point.</b>	
<b>Record time at observation point</b>	1 Feb 2024 7:58 PM PST
<b>Record Wind Speed (mph)</b>	2.5
<b>Record Wind Direction</b>	NE
<b>Have the weather conditions changed since last recorded?</b>	No
<b>Are you experiencing any odors</b>	Yes
<b>Description of Odor</b>	Landfill Gas
<b>Intensity of Odor</b>	2 - Light odor detected
<b>Are any corrective actions needed?</b>	No
<b>Stop #25: Intersection of Live Oak Road and Hidden Trail Road</b>	

27662 Buckskin Dr, Castaic, CA  
91384, USA  
(34.4501688,  
-118.61797809999999)

<b>Use map locator to enter lat/long for this observation point.</b>	
<b>Record time at observation point</b>	1 Feb 2024 7:59 PM PST
<b>Record Wind Speed (mph)</b>	1.8
<b>Record Wind Direction</b>	NE
<b>Have the weather conditions changed since last recorded?</b>	No

**Are you experiencing any odors**

No

Stop #26: Intersection of Live Oak Elementary School at Saddleridge Way

**Use map locator to enter lat/long for this observation point.**

27720 Saddleridge Way, Castaic,  
CA 91384, USA  
(34.44987700000001,  
-118.6194367)

**Record time at observation point**

1 Feb 2024 8:00 PM PST

**Record Wind Speed (mph)**

0.7

**Record Wind Direction**

NE

**Have the weather conditions changed since last recorded?**

No

**Are you experiencing any odors**

No

Stop #27: Intersection of Rangewood Road and Buckskin Drive

**Use map locator to enter lat/long for this observation point.**

29203 Saddleridge Way, Castaic,  
CA 91384, USA  
(34.4492799,  
-118.62036769999999)

**Record time at observation point**

1 Feb 2024 8:00 PM PST

**Record Wind Speed (mph)**

1.3

**Record Wind Direction**

NE

**Have the weather conditions changed since last recorded?**

No

**Are you experiencing any odors**

No

Stop #28: Intersection of Quincy Street and Cambridge Avenue

**Use map locator to enter lat/long for this observation point.**

27803 Quincy St, Castaic, CA  
91384, USA  
(34.453026699999995,  
-118.62002930000001)

**Record time at observation point**

1 Feb 2024 8:02 PM PST

**Record Wind Speed (mph)**

0.4

**Record Wind Direction**

E

**Have the weather conditions changed since last recorded?**

No

<b>Are you experiencing any odors</b>	No
Stop #29: Intersection of Hasley Canyon Road and Commerce Center Drive (Santa Clarita Valley International School & Playmakers Preschool)	
<b>Use map locator to enter lat/long for this observation point.</b>	28101 Industry Dr, Valencia, CA 91355, USA (34.450756, -118.6259187)
<b>Record time at observation point</b>	1 Feb 2024 8:05 PM PST
<b>Record Wind Speed (mph)</b>	1.3
<b>Record Wind Direction</b>	N
<b>Have the weather conditions changed since last recorded?</b>	No
<b>Are you experiencing any odors</b>	No
Stop #30: Intersection of Commerce Center Drive and Witherspoon Parkway	
<b>Use map locator to enter lat/long for this observation point.</b>	29011 Commerce Center Dr, Valencia, CA 91355, USA (34.4463212, -118.6273906)
<b>Record time at observation point</b>	1 Feb 2024 8:05 PM PST
<b>Record Wind Speed (mph)</b>	4.3
<b>Record Wind Direction</b>	NE
<b>Have the weather conditions changed since last recorded?</b>	No
<b>Are you experiencing any odors</b>	Yes
<b>Description of Odor</b>	Landfill Gas
<b>Intensity of Odor</b>	3 - Moderate Odor
<b>Are any corrective actions needed?</b>	No
Stop #31: Intersection of Franklin Parkway and driveway leading to the United States Postal Service	
<b>Use map locator to enter lat/long for this observation point.</b>	28000-27996 Franklin Pkwy, Valencia, CA 91355, USA (34.4339624, -118.6283981)
<b>Record time at observation point</b>	1 Feb 2024 8:07 PM PST

<b>Record Wind Speed (mph)</b>	6.5
<b>Record Wind Direction</b>	E
<b>Have the weather conditions changed since last recorded?</b>	No
<b>Are you experiencing any odors</b>	No
Stop #32: Intersection of Henry Mayo Drive and Cambridge View Drive, leading into the Valencia Travel Village RV Resort	
<b>Use map locator to enter lat/long for this observation point.</b>	(34.4338497, -118.6286057)
<b>Record time at observation point</b>	1 Feb 2024 8:12 PM PST
<b>Record Wind Speed (mph)</b>	1.3
<b>Record Wind Direction</b>	E
<b>Have the weather conditions changed since last recorded?</b>	No
<b>Are you experiencing any odors</b>	No
Odor Compliance with Stipulated Order for Abatement	
<b>At 3 or more stops have you recorded any Landfill Odor Intensity of 3 (3 - Moderate Odor) or higher?</b>	No

**Recorder Signature**



nicolas and adrian  
1 Feb 2024 8:13 PM PST

---

**Upon completion of this patrol, please check the box to trigger necessary notifications.**

---





# 4050 - Chiquita Odor Patrol Template

Complete

<b>Score</b>	3 / 3 (100%)	<b>Flagged items</b>	12	<b>Actions</b>	0
<b>Conducted on</b>	2 Feb 2024 7:02 PM PST				
<b>Prepared by</b>	Chiquita Landfill				
<b>If the name of the person conducting the Patrol does not appear above, please enter it here:</b>	Adrian and Nicolas				
<b>What type of patrol is this?</b>	Regular Patrol				
<b>Weather Conditions at the time of patrol.</b>	Cloudy				
<b>Temperature at time of Patrol</b>	55°F Should be between -50°F to 125°F				
<b>I acknowledge that I have not visited the working face or other on-site areas where exposed trash or landfill odors such as, but not limited to landfill gas odors, refuse or refuse contaminated material odors, or landfill liquids/landfill leachate odors exist within four hours prior to conducting this odor surveillance.</b>	<input checked="" type="checkbox"/>				
<b>I acknowledge that I will assess each Patrol Stop while standing outside of the vehicle.</b>	<input checked="" type="checkbox"/>				

**Flagged items**

12 flagged

Odor Patrol Stops / Stop #16: Intersection of Gibraltar Lane and Alton Way

**Are you experiencing any odors**

Yes

Odor Patrol Stops / Stop #16: Intersection of Gibraltar Lane and Alton Way

**Intensity of Odor**

3 - Moderate Odor

Odor Patrol Stops / Stop #17: Intersection of Castlebury Place and Picadilly Place

**Are you experiencing any odors**

Yes

Odor Patrol Stops / Stop #17: Intersection of Castlebury Place and Picadilly Place

**Intensity of Odor**

3 - Moderate Odor

Odor Patrol Stops / Stop #18: Intersection of Gibraltar Lane and Springvale Lane

**Are you experiencing any odors**

Yes

Odor Patrol Stops / Stop #20: Intersection of Cambridge Avenue and Hasley Canyon Road

**Are you experiencing any odors**

Yes

Odor Patrol Stops / Stop #20: Intersection of Cambridge Avenue and Hasley Canyon Road

**Intensity of Odor**

3 - Moderate Odor

Odor Patrol Stops / Stop #23: Intersection of Creekbed Road and Firebrand Drive

**Are you experiencing any odors**

Yes

Odor Patrol Stops / Stop #28: Intersection of Quincy Street and Cambridge Avenue

**Are you experiencing any odors**

Yes

Odor Patrol Stops / Stop #29: Intersection of Hasley Canyon Road and Commerce Center Drive (Santa Clarita Valley International School &amp; Playmakers Preschool)

**Are you experiencing any odors**

Yes

Odor Patrol Stops / Stop #29: Intersection of Hasley Canyon Road and Commerce Center Drive (Santa Clarita Valley International School &amp; Playmakers Preschool)

**Intensity of Odor**

3 - Moderate Odor

Odor Patrol Stops / Stop #30: Intersection of Commerce Center Drive and Witherspoon Parkway

**Are you experiencing any odors**

Yes

Odor Patrol Stops		12 flagged
Stop #1: Chiquito Canyon Road and Driveway leading to the LA County Fire's Del Valle Regional Training Center		
Use map locator to enter lat/long for this observation point.	(34.432683, -118.6590221)	
Record time at observation point	2 Feb 2024 7:06 PM PST	
Record Wind Speed (mph)	4.7	
Record Wind Direction	N	
Have the weather conditions changed since start of patrol?	No	
Are you experiencing any odors	No	
Stop #2: Intersection of Chiquito Canyon Road and Lincoln Avenue		
Use map locator to enter lat/long for this observation point.	28464 Chiquito Canyon Rd, Castaic, CA 91384, USA (34.438305899999996, -118.65799469999999)	
Record time at observation point	2 Feb 2024 7:07 PM PST	
Record Wind Speed (mph)	2	
Record Wind Direction	N	
Have the weather conditions changed since last recorded?	No	
Are you experiencing any odors	No	
Stop #3: Intersection of Lincoln Avenue and Jackson Street		
Use map locator to enter lat/long for this observation point.	(34.4396453, -118.6558612)	
Record time at observation point	2 Feb 2024 7:08 PM PST	
Record Wind Speed (mph)	2.7	
Record Wind Direction	NE	
Have the weather conditions changed since last recorded?	No	
Are you experiencing any odors	No	

Stop #4: Intersection of Buchanan Way and Chiquito Canyon Road

Use map locator to enter lat/long for this observation point.

28703 Chiquito Canyon Rd,  
Castaic, CA 91384, USA  
(34.441859799999996,  
-118.6573111)

Record time at observation point

2 Feb 2024 7:11 PM PST

Record Wind Speed (mph)

.2

Record Wind Direction

N

Have the weather conditions changed since last recorded?

No

Are you experiencing any odors

No

Stop #5: Intersection of Lincoln Avenue and Harding Avenue

Use map locator to enter lat/long for this observation point.

11629 Daleside Ave, Hawthorne,  
CA 90250, USA  
(34.443070999999996,  
-118.655496)

Record time at observation point

2 Feb 2024 7:10 PM PST

Record Wind Speed (mph)

1.3

Record Wind Direction

NW

Have the weather conditions changed since last recorded?

No

Are you experiencing any odors

No

Stop #6: Intersection of Chiquito Canyon Road and San Martinez Road

Use map locator to enter lat/long for this observation point.

San Martinez Rd & Chiquito  
Canyon Rd, Val Verde, CA 91384,  
USA  
(34.445074, -118.657935)

Record time at observation point

2 Feb 2024 7:12 PM PST

Record Wind Speed (mph)

2.9

Record Wind Direction

N

Have the weather conditions changed since last recorded?

No

**Are you experiencing any odors**

No

Stop #7: Intersection of San Martinez Road and Morningside Drive

**Use map locator to enter lat/long for this observation point.**

(34.446536, -118.6611746)

**Record time at observation point**

2 Feb 2024 7:13 PM PST

**Record Wind Speed (mph)**

2.5

**Record Wind Direction**

N

**Have the weather conditions changed since last recorded?**

No

**Are you experiencing any odors**

No

Stop #8: Intersection of Lexington Drive and Morningside Drive

**Use map locator to enter lat/long for this observation point.**

(34.4483799, -118.6606836)

**Record time at observation point**

2 Feb 2024 7:14 PM PST

**Record Wind Speed (mph)**

2.5

**Record Wind Direction**

N

**Have the weather conditions changed since last recorded?**

No

**Are you experiencing any odors**

No

Stop #9: Intersection of Val Verde Road and Trellis Road

**Use map locator to enter lat/long for this observation point.**

(34.448094, -118.6629416)

**Record time at observation point**

2 Feb 2024 7:16 PM PST

**Record Wind Speed (mph)**

.9

**Record Wind Direction**

NE

**Have the weather conditions changed since last recorded?**

No

**Are you experiencing any odors**

No

Stop #10: Intersection of San Martinez Road and Euclid Ave.

**Use map locator to enter lat/long for this observation point.**

(34.4477931, -118.6658883)

Record time at observation point

2 Feb 2024 7:17 PM PST

Record Wind Speed (mph)

0

Have the weather conditions changed since last recorded?

No

Are you experiencing any odors

No

Stop #11: Intersection of San Martinez Road and Keningston Road

Use map locator to enter lat/long for this observation point.

30646 San Martinez Rd, Castaic,  
CA 91384, USA  
(34.4482237,  
-118.67070860000001)

Record time at observation point

2 Feb 2024 7:18 PM PST

Record Wind Speed (mph)

0

Have the weather conditions changed since last recorded?

No

Are you experiencing any odors

No

Stop #12: Intersection of Hunstock Street and Windsor Road

Use map locator to enter lat/long for this observation point.

(34.4459689, -118.6494961)

Record time at observation point

2 Feb 2024 7:21 PM PST

Record Wind Speed (mph)

.2

Record Wind Direction

N

Have the weather conditions changed since last recorded?

No

Are you experiencing any odors

No

Stop #13: Intersection of Del Valle Road and Silver Street

Use map locator to enter lat/long for this observation point.

(34.4485604, -118.655297)

Record time at observation point

2 Feb 2024 7:23 PM PST

Record Wind Speed

1.8

Record Wind Direction

S

Have the weather conditions changed since last recorded?

No

<b>Are you experiencing any odors</b>	No
Stop #14: Intersection of Del Valle Road and Hasley Canyon Road	
<b>Use map locator to enter lat/long for this observation point.</b>	Del Valle Rd & Hasley Canyon Rd, California 91355, USA (34.456905, -118.64146400000001)
<b>Record time at observation point</b>	2 Feb 2024 7:25 PM PST
<b>Record Wind Speed (mph)</b>	2.5
<b>Record Wind Direction</b>	NE
<b>Have the weather conditions changed since last recorded?</b>	No
<b>Are you experiencing any odors</b>	No
Stop #15: Intersection of Hasley Canyon Road and Gibraltar Lane	
<b>Use map locator to enter lat/long for this observation point.</b>	28579 Gibraltar Ln, Castaic, CA 91384, USA (34.4551702, -118.63360240000002)
<b>Record time at observation point</b>	2 Feb 2024 7:27 PM PST
<b>Record Wind Speed (mph)</b>	.2
<b>Record Wind Direction</b>	NE
<b>Have the weather conditions changed since last recorded?</b>	No
<b>Are you experiencing any odors</b>	No
Stop #16: Intersection of Gibraltar Lane and Alton Way	2 flagged
<b>Use map locator to enter lat/long for this observation point.</b>	(34.4548932, -118.6301117)
<b>Record time at observation point</b>	2 Feb 2024 7:28 PM PST
<b>Record Wind Speed (mph)</b>	2.3
<b>Record Wind Direction</b>	E
<b>Have the weather conditions changed since last recorded?</b>	No

<b>Are you experiencing any odors</b>	Yes
<b>Description of Odor</b>	Landfill Gas
<b>Intensity of Odor</b>	3 - Moderate Odor
<b>Are any corrective actions needed?</b>	No
Stop #17: Intersection of Castlebury Place and Picadilly Place	2 flagged
<b>Use map locator to enter lat/long for this observation point.</b>	661 Your Home Away!, Castaic, CA 91384, USA (34.4536497, -118.62767199999998)
<b>Record time at observation point</b>	2 Feb 2024 7:29 PM PST
<b>Record Wind Speed (mph)</b>	0
<b>Have the weather conditions changed since last recorded?</b>	No
<b>Are you experiencing any odors</b>	Yes
<b>Description of Odor</b>	Landfill Gas
<b>Intensity of Odor</b>	3 - Moderate Odor
<b>Are any corrective actions needed?</b>	No
Stop #18: Intersection of Gibraltar Lane and Springvale Lane	1 flagged
<b>Use map locator to enter lat/long for this observation point.</b>	(34.4558053, -118.6285137)
<b>Record time at observation point</b>	2 Feb 2024 7:30 PM PST
<b>Record Wind Speed (mph)</b>	2.5
<b>Record Wind Direction</b>	N
<b>Have the weather conditions changed since last recorded?</b>	No
<b>Are you experiencing any odors</b>	Yes
<b>Description of Odor</b>	Landfill Gas
<b>Intensity of Odor</b>	2 - Light odor detected
<b>Are any corrective actions needed?</b>	No



Stop #19: Intersection of Gibraltar Lane and Cambridge Avenue

29823 Cambridge Ave, Castaic, CA  
91384, USA  
(34.457917099999996,  
-118.62698039999998)

Use map locator to enter lat/long for this observation point.

Record time at observation point

2 Feb 2024 7:31 PM PST

Record Wind Speed (mph)

0

Have the weather conditions changed since last recorded?

No

Are you experiencing any odors

No

Stop #20: Intersection of Cambridge Avenue and Hasley Canyon Road

2 flagged

29615 Cambridge Ave, Castaic, CA  
91384, USA  
(34.4551637,  
-118.62194369999999)

Use map locator to enter lat/long for this observation point.

Record time at observation point

2 Feb 2024 7:32 PM PST

Record Wind Speed (mph)

1.3

Record Wind Direction

SE

Have the weather conditions changed since last recorded?

No

Are you experiencing any odors

Yes

Description of Odor

Landfill Gas

Intensity of Odor

3 - Moderate Odor

Are any corrective actions needed?

No

Stop #21: Intersection of The Old Road and Hillcrest Parkway

27610 Iris Pl, Castaic, CA 91384,  
USA  
(34.470656, -118.6171576)

Use map locator to enter lat/long for this observation point.

Record time at observation point

2 Feb 2024 7:37 PM PST

Record Wind Speed (mph)

1.6

Record Wind Direction

W

<b>Have the weather conditions changed since last recorded?</b>	No
<b>Are you experiencing any odors</b>	No
Stop #22: Intersection of Hillcrest Parkway and Park Vista Drive at Castaic Elementary School	
<b>Use map locator to enter lat/long for this observation point.</b>	28332 Foothill Rd, Castaic, CA 91384, USA (34.471645699999996, -118.62989749999998)
<b>Record time at observation point</b>	2 Feb 2024 7:38 PM PST
<b>Record Wind Speed (mph)</b>	.9
<b>Record Wind Direction</b>	W
<b>Have the weather conditions changed since last recorded?</b>	No
<b>Are you experiencing any odors</b>	No
Stop #23: Intersection of Creekbed Road and Firebrand Drive	
<b>Use map locator to enter lat/long for this observation point.</b>	29796 Creekbed Rd, Castaic, CA 91384, USA (34.4575962, -118.6195735)
<b>Record time at observation point</b>	2 Feb 2024 7:34 PM PST
<b>Record Wind Speed (mph)</b>	1.6
<b>Record Wind Direction</b>	NE
<b>Have the weather conditions changed since last recorded?</b>	No
<b>Are you experiencing any odors</b>	Yes
<b>Description of Odor</b>	Landfill Gas
<b>Intensity of Odor</b>	2 - Light odor detected
<b>Are any corrective actions needed?</b>	No
Stop #24: Intersection of The Old Road and Live Oak Road	
<b>Use map locator to enter lat/long for this observation point.</b>	27305 Live Oak Rd, Castaic, CA 91384, USA (34.453432, -118.61653299999998)

Record time at observation point

2 Feb 2024 7:45 PM PST

Record Wind Speed (mph)

0

Have the weather conditions changed since last recorded?

No

Are you experiencing any odors

No

Stop #25: Intersection of Live Oak Road and Hidden Trail Road

27662 Buckskin Dr, Castaic, CA  
91384, USA  
(34.4501688,  
-118.61797809999999)

Use map locator to enter lat/long for this observation point.

Record time at observation point

2 Feb 2024 7:47 PM PST

Record Wind Speed (mph)

2

Record Wind Direction

SW

Have the weather conditions changed since last recorded?

No

Are you experiencing any odors

No

Stop #26: Intersection of Live Oak Elementary School at  
Saddleridge Way

27710 Rangewood Rd, Castaic, CA  
91384, USA  
(34.450107599999996,  
-118.61922759999999)

Use map locator to enter lat/long for this observation point.

Record time at observation point

2 Feb 2024 7:47 PM PST

Record Wind Speed (mph)

0

Have the weather conditions changed since last recorded?

No

Are you experiencing any odors

No

Stop #27: Intersection of Rangewood Road and Buckskin Drive

29165 Saddleridge Way, Castaic,  
CA 91384, USA  
(34.4491454,  
-118.62033539999999)

Use map locator to enter lat/long for this observation point.

Record time at observation point

2 Feb 2024 7:48 PM PST

Record Wind Speed (mph)

.7

Record Wind Direction	E
Have the weather conditions changed since last recorded?	No
Are you experiencing any odors	No
Stop #28: Intersection of Quincy Street and Cambridge Avenue	1 flagged

Use map locator to enter lat/long for this observation point.

27803 Quincy St, Castaic, CA  
91384, USA  
(34.453026699999995,  
-118.62002930000001)

Record time at observation point 2 Feb 2024 7:50 PM PST

Record Wind Speed (mph) .9

Record Wind Direction	SE
Have the weather conditions changed since last recorded?	No
Are you experiencing any odors	Yes
Description of Odor	Landfill Gas
Intensity of Odor	2 - Light odor detected
Are any corrective actions needed?	No

Stop #29: Intersection of Hasley Canyon Road and Commerce Center Drive (Santa Clarita Valley International School & Playmakers Preschool)

2 flagged

Use map locator to enter lat/long for this observation point.

28040 Hasley Canyon Rd, Castaic,  
CA 91384, USA  
(34.451414799999995,  
-118.6245646)

Record time at observation point 2 Feb 2024 7:52 PM PST

Record Wind Speed (mph) 2.8

Record Wind Direction	SW
Have the weather conditions changed since last recorded?	No
Are you experiencing any odors	Yes
Description of Odor	Landfill Gas

<b>Intensity of Odor</b>	3 - Moderate Odor
<b>Are any corrective actions needed?</b>	No
Stop #30: Intersection of Commerce Center Drive and Witherspoon Parkway	1 flagged
<b>Use map locator to enter lat/long for this observation point.</b>	Commerce Center Dr & Witherspoon Pky, California 91384, USA (34.445912, -118.626105)
<b>Record time at observation point</b>	2 Feb 2024 7:53 PM PST
<b>Record Wind Speed (mph)</b>	3.1
<b>Record Wind Direction</b>	SW
<b>Have the weather conditions changed since last recorded?</b>	No
<b>Are you experiencing any odors</b>	Yes
<b>Description of Odor</b>	Landfill Gas
<b>Intensity of Odor</b>	1 - Very light odor detected
<b>Are any corrective actions needed?</b>	No
Stop #31: Intersection of Franklin Parkway and driveway leading to the United States Postal Service	
<b>Use map locator to enter lat/long for this observation point.</b>	28000 Franklin Pkwy, Valencia, CA 91355, USA (34.4340515, -118.6284645)
<b>Record time at observation point</b>	2 Feb 2024 7:55 PM PST
<b>Record Wind Speed (mph)</b>	1.6
<b>Record Wind Direction</b>	NE
<b>Have the weather conditions changed since last recorded?</b>	No
<b>Are you experiencing any odors</b>	No
Stop #32: Intersection of Henry Mayo Drive and Cambridge View Drive, leading into the Valencia Travel Village RV Resort	
<b>Use map locator to enter lat/long for this observation point.</b>	(34.42969655676283, -118.62487390637398)

Record time at observation point

2 Feb 2024 7:57 PM PST

Record Wind Speed (mph)	2.3
Record Wind Direction	SW
Have the weather conditions changed since last recorded?	No
Are you experiencing any odors	No
Odor Compliance with Stipulated Order for Abatement	
At 3 or more stops have you recorded any Landfill Odor Intensity of 3 (3 - Moderate Odor) or higher?	No

**Recorder Signature**



Adrian Mendoza  
2 Feb 2024 7:58 PM PST

---

**Upon completion of this patrol, please check the box to trigger necessary notifications.**

# 4050 - Chiquita Odor Patrol Template

Complete

<b>Score</b>	3 / 3 (100%)	<b>Flagged items</b>	15	<b>Actions</b>	0
<b>Conducted on</b>	2 Feb 2024 9:07 AM PST				
<b>Prepared by</b>	Chiquita Landfill				
<b>If the name of the person conducting the Patrol does not appear above, please enter it here:</b>	Julian Jenkins				
<b>What type of patrol is this?</b>	Regular Patrol				
<b>Weather Conditions at the time of patrol.</b>	Sunny				
<b>Temperature at time of Patrol</b>	47°F Should be between -50°F to 125°F				
<b>I acknowledge that I have not visited the working face or other on-site areas where exposed trash or landfill odors such as, but not limited to landfill gas odors, refuse or refuse contaminated material odors, or landfill liquids/landfill leachate odors exist within four hours prior to conducting this odor surveillance.</b>	<input checked="" type="checkbox"/>				
<b>I acknowledge that I will assess each Patrol Stop while standing outside of the vehicle.</b>	<input checked="" type="checkbox"/>				



**Flagged items**

15 flagged

Odor Patrol Stops / Stop #3: Intersection of Lincoln Avenue and Jackson Street

**Are you experiencing any odors**

Yes

Odor Patrol Stops / Stop #3: Intersection of Lincoln Avenue and Jackson Street

**Intensity of Odor**

3 - Moderate Odor

Odor Patrol Stops / Stop #5: Intersection of Lincoln Avenue and Harding Avenue

**Are you experiencing any odors**

Yes

Odor Patrol Stops / Stop #6: Intersection of Chiquito Canyon Road and San Martinez Road

**Are you experiencing any odors**

Yes

Odor Patrol Stops / Stop #7: Intersection of San Martinez Road and Morningside Drive

**Are you experiencing any odors**

Yes

Odor Patrol Stops / Stop #7: Intersection of San Martinez Road and Morningside Drive

**Intensity of Odor**

3 - Moderate Odor

Odor Patrol Stops / Stop #8: Intersection of Lexington Drive and Morningside Drive

**Are you experiencing any odors**

Yes

Odor Patrol Stops / Stop #9: Intersection of Val Verde Road and Trellis Road

**Are you experiencing any odors**

Yes

Odor Patrol Stops / Stop #10: Intersection of San Martinez Road and Euclid Ave.

**Are you experiencing any odors**

Yes

Odor Patrol Stops / Stop #10: Intersection of San Martinez Road and Euclid Ave.

**Intensity of Odor**

3 - Moderate Odor

Odor Patrol Stops / Stop #11: Intersection of San Martinez Road and Keningston Road

**Are you experiencing any odors**

Yes

Odor Patrol Stops / Stop #11: Intersection of San Martinez Road and Keningston Road

**Intensity of Odor**

3 - Moderate Odor

Odor Patrol Stops / Stop #13: Intersection of Del Valle Road and Silver Street

**Are you experiencing any odors**

Yes

Odor Patrol Stops / Stop #16: Intersection of Gibraltar Lane and Alton Way

**Are you experiencing any odors**

Yes

Odor Patrol Stops / Odor Compliance with Stipulated Order for Abatement

**At 3 or more stops have you recorded any Landfill Odor Intensity of 3 (3 - Moderate Odor) or higher?**

Yes

**Odor Patrol Stops**

15 flagged

Stop #1: Chiquito Canyon Road and Driveway leading to the LA County Fire's Del Valle Regional Training Center

**Use map locator to enter lat/long for this observation point.**28101 Chiquito Canyon Rd,  
Castaic, CA 91384, USA  
(34.4317609, -118.6589423)**Record time at observation point**

2 Feb 2024 10:43 AM PST

**Record Wind Speed (mph)**

2.5

**Record Wind Direction**

N

**Have the weather conditions changed since start of patrol?**

No

**Are you experiencing any odors**

No

Stop #2: Intersection of Chiquito Canyon Road and Lincoln Avenue

**Use map locator to enter lat/long for this observation point.**Chiquito Canyon Rd & Lincoln Ave,  
California 91355, USA  
(34.437901, -118.658324)**Record time at observation point**

2 Feb 2024 10:41 AM PST

**Record Wind Speed (mph)**

1.8

**Record Wind Direction**

E

**Have the weather conditions changed since last recorded?**

No

**Are you experiencing any odors**

No

Stop #3: Intersection of Lincoln Avenue and Jackson Street

2 flagged

**Use map locator to enter lat/long for this observation point.**28543 Lincoln Ave, Castaic, CA  
91384, USA  
(34.4395774, -118.6561263)**Record time at observation point**

2 Feb 2024 10:38 AM PST

**Record Wind Speed (mph)**

2.5

**Record Wind Direction**

W

**Have the weather conditions changed since last recorded?**

No

**Are you experiencing any odors** Yes

**Description of Odor**

Landfill Gas	Landfill Waste/Trash
--------------	----------------------

**Intensity of Odor** 3 - Moderate Odor

**Are any corrective actions needed?**

Stop #4: Intersection of Buchanan Way and Chiquito Canyon Road

**Use map locator to enter lat/long for this observation point.** 28703 Chiquito Canyon Rd, Castaic, CA 91384, USA (34.441859799999996, -118.6573111)

**Record time at observation point** 2 Feb 2024 10:36 AM PST

**Record Wind Speed (mph)** 1.3

**Record Wind Direction** NE

**Have the weather conditions changed since last recorded?** No

**Are you experiencing any odors** No

Stop #5: Intersection of Lincoln Avenue and Harding Avenue 1 flagged

**Use map locator to enter lat/long for this observation point.** 11629 Daleside Ave, Hawthorne, CA 90250, USA (34.443070999999996, -118.655496)

**Record time at observation point** 2 Feb 2024 10:34 AM PST

**Record Wind Speed (mph)** 1.8

**Record Wind Direction** SW

**Have the weather conditions changed since last recorded?** No

**Are you experiencing any odors** Yes

**Description of Odor** Landfill Waste/Trash

**Intensity of Odor** 1 - Very light odor detected

**Are any corrective actions needed?**

Stop #6: Intersection of Chiquito Canyon Road and San Martinez Road

1 flagged

Use map locator to enter lat/long for this observation point.

30011 San Martinez Rd, Castaic,  
CA 91384, USA  
(34.4453764, -118.658177)

Record time at observation point

2 Feb 2024 10:31 AM PST

Record Wind Speed (mph)

2.7

Record Wind Direction

SE

Have the weather conditions changed since last recorded?

No

Are you experiencing any odors

Yes

Description of Odor

Landfill Gas

Landfill Waste/Trash

Intensity of Odor

2 - Light odor detected

Are any corrective actions needed?

Stop #7: Intersection of San Martinez Road and Morningside Drive

2 flagged

Use map locator to enter lat/long for this observation point.

(34.4461891, -118.6616998)

Record time at observation point

2 Feb 2024 10:28 AM PST

Record Wind Speed (mph)

3.1

Record Wind Direction

N

Have the weather conditions changed since last recorded?

No

Are you experiencing any odors

Yes

Description of Odor

Landfill Gas

Intensity of Odor

3 - Moderate Odor

Are any corrective actions needed?

Stop #8: Intersection of Lexington Drive and Morningside Drive

1 flagged

Use map locator to enter lat/long for this observation point.

29043 Morningside Dr, Castaic, CA

91384, USA  
(34.4482856, -118.6609568)

<b>Record time at observation point</b>	2 Feb 2024 10:16 AM PST
<b>Record Wind Speed (mph)</b>	0.9
<b>Record Wind Direction</b>	SE
<b>Have the weather conditions changed since last recorded?</b>	No
<b>Are you experiencing any odors</b>	Yes
<b>Description of Odor</b>	Landfill Gas
<b>Intensity of Odor</b>	2 - Light odor detected
<b>Are any corrective actions needed?</b>	
Stop #9: Intersection of Val Verde Road and Trellis Road	1 flagged
<b>Use map locator to enter lat/long for this observation point.</b>	(34.4483105, -118.6630509)

<b>Record time at observation point</b>	2 Feb 2024 10:18 AM PST
<b>Record Wind Speed (mph)</b>	0.9
<b>Record Wind Direction</b>	S
<b>Have the weather conditions changed since last recorded?</b>	No
<b>Are you experiencing any odors</b>	Yes
<b>Description of Odor</b>	Landfill Gas
<b>Intensity of Odor</b>	2 - Light odor detected
<b>Are any corrective actions needed?</b>	
Stop #10: Intersection of San Martinez Road and Euclid Ave.	2 flagged
<b>Use map locator to enter lat/long for this observation point.</b>	(34.4478397, -118.6658765)

<b>Record time at observation point</b>	2 Feb 2024 10:21 AM PST
<b>Record Wind Speed (mph)</b>	1.8
<b>Record Wind Direction</b>	S

Have the weather conditions changed since last recorded?	No
Are you experiencing any odors	Yes
Description of Odor	Landfill Gas
Intensity of Odor	3 - Moderate Odor

**Are any corrective actions needed?**

Stop #11: Intersection of San Martinez Road and Keningston Road 2 flagged

Use map locator to enter lat/long for this observation point. 30703 San Martinez Rd, Castaic, CA 91384, USA  
(34.448692199999996, -118.6712099)

Record time at observation point 2 Feb 2024 10:24 AM PST

Record Wind Speed (mph) 2.7

Record Wind Direction NE

Have the weather conditions changed since last recorded? No

Are you experiencing any odors Yes

Description of Odor Landfill Gas

Intensity of Odor 3 - Moderate Odor

**Are any corrective actions needed?**

Stop #12: Intersection of Hunstock Street and Windsor Road

Use map locator to enter lat/long for this observation point. (34.4460195, -118.6494242)

Record time at observation point 2 Feb 2024 10:12 AM PST

Record Wind Speed (mph) 1.8

Record Wind Direction NE

Have the weather conditions changed since last recorded? No

Are you experiencing any odors No

Stop #13: Intersection of Del Valle Road and Silver Street 1 flagged

Use map locator to enter lat/long for this observation point.

(34.4485179, -118.655397)

Record time at observation point

2 Feb 2024 10:08 AM PST

Record Wind Speed

1.8

Record Wind Direction

N

Have the weather conditions changed since last recorded?

No

Are you experiencing any odors

Yes

Description of Odor

Landfill Gas

Intensity of Odor

2 - Light odor detected

Are any corrective actions needed?

Stop #14: Intersection of Del Valle Road and Hasley Canyon Road

Use map locator to enter lat/long for this observation point.

Del Valle Rd & Hasley Canyon Rd,  
California 91384, USA  
(34.456818999999996,  
-118.64180300000001)

Record time at observation point

2 Feb 2024 10:06 AM PST

Record Wind Speed (mph)

2.7

Record Wind Direction

E

Have the weather conditions changed since last recorded?

No

Are you experiencing any odors

No

Stop #15: Intersection of Hasley Canyon Road and Gibraltar Lane

Use map locator to enter lat/long for this observation point.

28575 Gibraltar Ln, Castaic, CA  
91384, USA  
(34.4553965,  
-118.63352099999997)

Record time at observation point

2 Feb 2024 10:03 AM PST

Record Wind Speed (mph)

1.3

Record Wind Direction

E

Have the weather conditions changed since last recorded?	No
Are you experiencing any odors	No
Stop #16: Intersection of Gibraltar Lane and Alton Way	1 flagged
Use map locator to enter lat/long for this observation point.	28429 Gibraltar Ln, Castaic, CA 91384, USA (34.4547595, -118.63055109999999)
Record time at observation point	2 Feb 2024 10:00 AM PST
Record Wind Speed (mph)	1.8
Record Wind Direction	S
Have the weather conditions changed since last recorded?	No
Are you experiencing any odors	Yes
Description of Odor	Other
Describe "Other" Odor	Engine exhaust - chainsaw is upwind
Intensity of Odor	2 - Light odor detected
Are any corrective actions needed?	No
Stop #17: Intersection of Castlebury Place and Picadilly Place	
Use map locator to enter lat/long for this observation point.	28203 Picadilly Pl, Castaic, CA 91384, USA (34.4539706, -118.62780079999999)
Record time at observation point	2 Feb 2024 9:58 AM PST
Record Wind Speed (mph)	1.3
Record Wind Direction	E
Have the weather conditions changed since last recorded?	No
Are you experiencing any odors	No
Stop #18: Intersection of Gibraltar Lane and Springvale Lane	
Use map locator to enter lat/long for this observation point.	(34.4556944, -118.6283934)



Record time at observation point

2 Feb 2024 9:56 AM PST

Record Wind Speed (mph)

0.9

Record Wind Direction

N

Have the weather conditions changed since last recorded?

No

Are you experiencing any odors

No

Stop #19: Intersection of Gibraltar Lane and Cambridge Avenue

Use map locator to enter lat/long for this observation point.

(34.4582434, -118.6269256)

Record time at observation point

2 Feb 2024 9:54 AM PST

Record Wind Speed (mph)

0

Have the weather conditions changed since last recorded?

No

Are you experiencing any odors

No

Stop #20: Intersection of Cambridge Avenue and Hasley Canyon Road

Use map locator to enter lat/long for this observation point.

29619 Newport Pl, Castaic, CA  
91384, USA  
(34.454428199999995,  
-118.62139669999998)

Record time at observation point

2 Feb 2024 9:29 AM PST

Record Wind Speed (mph)

1.8

Record Wind Direction

W

Have the weather conditions changed since last recorded?

No

Are you experiencing any odors

No

Stop #21: Intersection of The Old Road and Hillcrest Parkway

Use map locator to enter lat/long for this observation point.

30301 Marigold Cir, Castaic, CA  
91384, USA  
(34.4699479, -118.6171231)

Record time at observation point

2 Feb 2024 9:48 AM PST

Record Wind Speed (mph)

3.1

<b>Record Wind Direction</b>	SE
<b>Have the weather conditions changed since last recorded?</b>	No
<b>Are you experiencing any odors</b>	No
Stop #22: Intersection of Hillcrest Parkway and Park Vista Drive at Castaic Elementary School	
<b>Use map locator to enter lat/long for this observation point.</b>	28332 Foothill Rd, Castaic, CA 91384, USA (34.471645699999996, -118.62989749999998)
<b>Record time at observation point</b>	2 Feb 2024 9:44 AM PST
<b>Record Wind Speed (mph)</b>	0.9
<b>Record Wind Direction</b>	SW
<b>Have the weather conditions changed since last recorded?</b>	No
<b>Are you experiencing any odors</b>	No
Stop #23: Intersection of Creekbed Road and Firebrand Drive	
<b>Use map locator to enter lat/long for this observation point.</b>	27704 Firebrand Dr, Castaic, CA 91384, USA (34.457861199999996, -118.61993810000001)
<b>Record time at observation point</b>	2 Feb 2024 9:51 AM PST
<b>Record Wind Speed (mph)</b>	1.3
<b>Record Wind Direction</b>	N
<b>Have the weather conditions changed since last recorded?</b>	No
<b>Are you experiencing any odors</b>	No
Stop #24: Intersection of The Old Road and Live Oak Road	
<b>Use map locator to enter lat/long for this observation point.</b>	29483 The Old Rd, Castaic, CA 91384, USA (34.4530556, -118.6163889)
<b>Record time at observation point</b>	2 Feb 2024 9:39 AM PST
<b>Record Wind Speed (mph)</b>	1.1

<b>Record Wind Direction</b>	SW
<b>Have the weather conditions changed since last recorded?</b>	No
<b>Are you experiencing any odors</b>	No
Stop #25: Intersection of Live Oak Road and Hidden Trail Road	
<b>Use map locator to enter lat/long for this observation point.</b>	27662 Buckskin Dr, Castaic, CA 91384, USA (34.4501688, -118.61797809999999)
<b>Record time at observation point</b>	2 Feb 2024 9:37 AM PST
<b>Record Wind Speed (mph)</b>	0.9
<b>Record Wind Direction</b>	NW
<b>Have the weather conditions changed since last recorded?</b>	No
<b>Are you experiencing any odors</b>	No
Stop #26: Intersection of Live Oak Elementary School at Saddleridge Way	
<b>Use map locator to enter lat/long for this observation point.</b>	27710 Rangewood Rd, Castaic, CA 91384, USA (34.450107599999996, -118.61922759999999)
<b>Record time at observation point</b>	2 Feb 2024 9:35 AM PST
<b>Record Wind Speed (mph)</b>	1.6
<b>Record Wind Direction</b>	NE
<b>Have the weather conditions changed since last recorded?</b>	No
<b>Are you experiencing any odors</b>	No
Stop #27: Intersection of Rangewood Road and Buckskin Drive	
<b>Use map locator to enter lat/long for this observation point.</b>	27757 Buckskin Dr, Castaic, CA 91384, USA (34.4493799, -118.61998369999999)
<b>Record time at observation point</b>	2 Feb 2024 9:33 AM PST
<b>Record Wind Speed (mph)</b>	2.5

<b>Record Wind Direction</b>	N
<b>Have the weather conditions changed since last recorded?</b>	No
<b>Are you experiencing any odors</b>	No
Stop #28: Intersection of Quincy Street and Cambridge Avenue	
<b>Use map locator to enter lat/long for this observation point.</b>	27803 Quincy St, Castaic, CA 91384, USA (34.453026699999995, -118.62002930000001)
<b>Record time at observation point</b>	2 Feb 2024 9:31 AM PST
<b>Record Wind Speed (mph)</b>	2
<b>Record Wind Direction</b>	SE
<b>Have the weather conditions changed since last recorded?</b>	No
<b>Are you experiencing any odors</b>	No
Stop #29: Intersection of Hasley Canyon Road and Commerce Center Drive (Santa Clarita Valley International School & Playmakers Preschool)	
<b>Use map locator to enter lat/long for this observation point.</b>	28050 Hasley Canyon Rd, Castaic, CA 91384, USA (34.4509658, -118.6246102)
<b>Record time at observation point</b>	2 Feb 2024 9:26 AM PST
<b>Record Wind Speed (mph)</b>	0.4
<b>Record Wind Direction</b>	N
<b>Have the weather conditions changed since last recorded?</b>	No
<b>Are you experiencing any odors</b>	No
Stop #30: Intersection of Commerce Center Drive and Witherspoon Parkway	
<b>Use map locator to enter lat/long for this observation point.</b>	Commerce Center Dr & Witherspoon Pky, California 91355, USA (34.445074999999996, -118.62639800000001)
<b>Record time at observation point</b>	2 Feb 2024 9:24 AM PST

Record Wind Speed (mph)	1.8
Record Wind Direction	SE
Have the weather conditions changed since last recorded?	No
Are you experiencing any odors	No

Stop #31: Intersection of Franklin Parkway and driveway leading to the United States Postal Service

Use map locator to enter lat/long for this observation point. 28000 Franklin Pkwy, Valencia, CA 91355, USA (34.4352261, -118.62850189999997)

Record time at observation point 2 Feb 2024 9:21 AM PST

Record Wind Speed (mph)	0.4
Record Wind Direction	NE
Have the weather conditions changed since last recorded?	No
Are you experiencing any odors	No

Stop #32: Intersection of Henry Mayo Drive and Cambridge View Drive, leading into the Valencia Travel Village RV Resort

Use map locator to enter lat/long for this observation point. Cambridge View Dr, Valencia, CA 91355, USA (34.4291163, -118.6252476)

Record time at observation point 2 Feb 2024 9:17 AM PST

Record Wind Speed (mph)	2.0
Record Wind Direction	NW
Have the weather conditions changed since last recorded?	No
Are you experiencing any odors	No

Odor Compliance with Stipulated Order for Abatement 1 flagged

At 3 or more stops have you recorded any Landfill Odor Intensity of 3 (3 - Moderate Odor) or higher? Yes

By selecting Yes to the above question, the landfill operating staff will automatically be notified immediately via email of this response. Upon receiving such notification, Chiquita shall review

and modify as appropriate fan placement, and conduct a visual inspection of the Reaction Area to assess, and address as needed, any cracks in the surface of the area.

---

**Recorder Signature**



Julian Jenkins  
2 Feb 2024 10:44 AM PST

---

**Upon completion of this patrol, please check the box to trigger necessary notifications.**

# 4050 - Chiquita Odor Patrol Template

Complete

<b>Score</b>	3 / 3 (100%)	<b>Flagged items</b>	8	<b>Actions</b>	0
<b>Conducted on</b>	3 Feb 2024 7:04 AM PST				
<b>Prepared by</b>	Chiquita Landfill				
<b>If the name of the person conducting the Patrol does not appear above, please enter it here:</b>	Julian Jenkins				
<b>What type of patrol is this?</b>	Regular Patrol				
<b>Weather Conditions at the time of patrol.</b>	Partly Cloudy				
<b>Temperature at time of Patrol</b>	43°F Should be between -50°F to 125°F				
<b>I acknowledge that I have not visited the working face or other on-site areas where exposed trash or landfill odors such as, but not limited to landfill gas odors, refuse or refuse contaminated material odors, or landfill liquids/landfill leachate odors exist within four hours prior to conducting this odor surveillance.</b>	<input checked="" type="checkbox"/>				
<b>I acknowledge that I will assess each Patrol Stop while standing outside of the vehicle.</b>	<input checked="" type="checkbox"/>				



**Flagged items**

8 flagged

Odor Patrol Stops / Stop #1: Chiquito Canyon Road and Driveway leading to the LA County Fire's Del Valle Regional Training Center

**Are you experiencing any odors**

Yes

Odor Patrol Stops / Stop #1: Chiquito Canyon Road and Driveway leading to the LA County Fire's Del Valle Regional Training Center

**Intensity of Odor**

4 -Strong Odor

Odor Patrol Stops / Stop #3: Intersection of Lincoln Avenue and Jackson Street

**Are you experiencing any odors**

Yes

Odor Patrol Stops / Stop #10: Intersection of San Martinez Road and Euclid Ave.

**Are you experiencing any odors**

Yes

Odor Patrol Stops / Stop #20: Intersection of Cambridge Avenue and Hasley Canyon Road

**Are you experiencing any odors**

Yes

Odor Patrol Stops / Stop #24: Intersection of The Old Road and Live Oak Road

**Are you experiencing any odors**

Yes

Odor Patrol Stops / Stop #28: Intersection of Quincy Street and Cambridge Avenue

**Are you experiencing any odors**

Yes

Odor Patrol Stops / Stop #32: Intersection of Henry Mayo Drive and Cambridge View Drive, leading into the Valencia Travel Village RV Resort

**Are you experiencing any odors**

Yes

<b>Odor Patrol Stops</b>	8 flagged
Stop #1: Chiquito Canyon Road and Driveway leading to the LA County Fire's Del Valle Regional Training Center	2 flagged
<b>Use map locator to enter lat/long for this observation point.</b>	28101 Chiquito Canyon Rd, Castaic, CA 91384, USA (34.4317609, -118.6589423)
<b>Record time at observation point</b>	3 Feb 2024 8:59 AM PST
<b>Record Wind Speed (mph)</b>	1.3
<b>Record Wind Direction</b>	SE
<b>Have the weather conditions changed since start of patrol?</b>	No
<b>Are you experiencing any odors</b>	Yes
<b>Description of Odor</b>	<input type="checkbox"/> Landfill Gas <input checked="" type="checkbox"/> Landfill Chemical
<b>Intensity of Odor</b>	4 -Strong Odor
<b>Are any corrective actions needed?</b>	
Stop #2: Intersection of Chiquito Canyon Road and Lincoln Avenue	
<b>Use map locator to enter lat/long for this observation point.</b>	Chiquito Canyon Rd & Lincoln Ave, California 91355, USA (34.437901, -118.658324)
<b>Record time at observation point</b>	3 Feb 2024 8:58 AM PST
<b>Record Wind Speed (mph)</b>	0.7
<b>Record Wind Direction</b>	N
<b>Have the weather conditions changed since last recorded?</b>	No
<b>Are you experiencing any odors</b>	No
Stop #3: Intersection of Lincoln Avenue and Jackson Street	1 flagged
<b>Use map locator to enter lat/long for this observation point.</b>	(34.4396621, -118.6559309)
<b>Record time at observation point</b>	3 Feb 2024 8:56 AM PST

Record Wind Speed (mph)	1.6
Record Wind Direction	E
Have the weather conditions changed since last recorded?	No
Are you experiencing any odors	Yes
Description of Odor	Landfill Gas
Intensity of Odor	1 - Very light odor detected

**Are any corrective actions needed?**

Stop #4: Intersection of Buchanan Way and Chiquito Canyon Road

Use map locator to enter lat/long for this observation point.

28703 Chiquito Canyon Rd,  
Castaic, CA 91384, USA  
(34.441859799999996,  
-118.6573111)

Record time at observation point 3 Feb 2024 8:53 AM PST

Record Wind Speed (mph)	0.2
Record Wind Direction	S
Have the weather conditions changed since last recorded?	No
Are you experiencing any odors	No

Stop #5: Intersection of Lincoln Avenue and Harding Avenue

Use map locator to enter lat/long for this observation point.

11629 Daleside Ave, Hawthorne,  
CA 90250, USA  
(34.443070999999996,  
-118.655496)

Record time at observation point 3 Feb 2024 8:51 AM PST

Record Wind Speed (mph)	0.7
Record Wind Direction	NW
Have the weather conditions changed since last recorded?	No
Are you experiencing any odors	No

Stop #6: Intersection of Chiquito Canyon Road and San

Martinez Road

Use map locator to enter lat/long for this observation point.

30010 San Martinez Rd, Castaic,  
CA 91384, USA  
(34.4449994, -118.6582312)

Record time at observation point

3 Feb 2024 8:49 AM PST

Record Wind Speed (mph)

0.9

Record Wind Direction

NE

Have the weather conditions changed since last recorded?

No

Are you experiencing any odors

No

Stop #7: Intersection of San Martinez Road and Morningside Drive

Use map locator to enter lat/long for this observation point.

(34.4461939, -118.6616381)

Record time at observation point

3 Feb 2024 8:47 AM PST

Record Wind Speed (mph)

0

Have the weather conditions changed since last recorded?

No

Are you experiencing any odors

No

Stop #8: Intersection of Lexington Drive and Morningside Drive

Use map locator to enter lat/long for this observation point.

(34.4484278, -118.6606318)

Record time at observation point

3 Feb 2024 8:34 AM PST

Record Wind Speed (mph)

1.1

Record Wind Direction

SW

Have the weather conditions changed since last recorded?

No

Are you experiencing any odors

No

Stop #9: Intersection of Val Verde Road and Trellis Road

Use map locator to enter lat/long for this observation point.

(34.4481956, -118.6629397)

Record time at observation point

3 Feb 2024 8:37 AM PST

<b>Record Wind Speed (mph)</b>	1.8		
<b>Record Wind Direction</b>	W		
<b>Have the weather conditions changed since last recorded?</b>	No		
<b>Are you experiencing any odors</b>	No		
Stop #10: Intersection of San Martinez Road and Euclid Ave.			
1 flagged			
<b>Use map locator to enter lat/long for this observation point.</b>	(34.4479248, -118.6659241)		
<b>Record time at observation point</b>	3 Feb 2024 8:41 AM PST		
<b>Record Wind Speed (mph)</b>	0.4		
<b>Record Wind Direction</b>	NW		
<b>Have the weather conditions changed since last recorded?</b>	No		
<b>Are you experiencing any odors</b>	Yes		
<b>Description of Odor</b>	<table border="1"> <tr> <td>Landfill Gas</td> <td>Landfill Waste/Trash</td> </tr> </table>	Landfill Gas	Landfill Waste/Trash
Landfill Gas	Landfill Waste/Trash		
<b>Intensity of Odor</b>	1 - Very light odor detected		
<b>Are any corrective actions needed?</b>			
Stop #11: Intersection of San Martinez Road and Keningston Road			
<b>Use map locator to enter lat/long for this observation point.</b>	30703 San Martinez Rd, Castaic, CA 91384, USA (34.448692199999996, -118.6712099)		
<b>Record time at observation point</b>	3 Feb 2024 8:44 AM PST		
<b>Record Wind Speed (mph)</b>	1.1		
<b>Record Wind Direction</b>	S		
<b>Have the weather conditions changed since last recorded?</b>	No		
<b>Are you experiencing any odors</b>	No		
Stop #12: Intersection of Hunstock Street and Windsor Road			

Use map locator to enter lat/long for this observation point. (34.4461816, -118.6494676)

Record time at observation point 3 Feb 2024 8:30 AM PST

Record Wind Speed (mph) 0

Have the weather conditions changed since last recorded? No

Are you experiencing any odors No

Stop #13: Intersection of Del Valle Road and Silver Street

Use map locator to enter lat/long for this observation point. Del Valle Rd & Silver St, Val Verde, CA 91384, USA (34.448242, -118.65554999999999)

Record time at observation point 3 Feb 2024 8:27 AM PST

Record Wind Speed 1.8

Record Wind Direction N

Have the weather conditions changed since last recorded? No

Are you experiencing any odors No

Stop #14: Intersection of Del Valle Road and Hasley Canyon Road

Use map locator to enter lat/long for this observation point. Del Valle Rd & Hasley Canyon Rd, California 91384, USA (34.456818999999996, -118.64180300000001)

Record time at observation point 3 Feb 2024 8:24 AM PST

Record Wind Speed (mph) 0.9

Record Wind Direction W

Have the weather conditions changed since last recorded? No

Are you experiencing any odors No

Stop #15: Intersection of Hasley Canyon Road and Gibraltar Lane

Use map locator to enter lat/long for this observation point. 28579 Gibraltar Ln, Castaic, CA 91384, USA (34.4551702,

-118.63360240000002)

<b>Record time at observation point</b>	3 Feb 2024 8:22 AM PST
<b>Record Wind Speed (mph)</b>	0.9
<b>Record Wind Direction</b>	NE
<b>Have the weather conditions changed since last recorded?</b>	No
<b>Are you experiencing any odors</b>	No

Stop #16: Intersection of Gibraltar Lane and Alton Way

**Use map locator to enter lat/long for this observation point.** 28340 Alton Way, Castaic, CA  
91384, USA  
(34.4547214, -118.6302393)

<b>Record time at observation point</b>	3 Feb 2024 8:20 AM PST
<b>Record Wind Speed (mph)</b>	1.6
<b>Record Wind Direction</b>	E
<b>Have the weather conditions changed since last recorded?</b>	No
<b>Are you experiencing any odors</b>	No

Stop #17: Intersection of Castlebury Place and Picadilly Place

**Use map locator to enter lat/long for this observation point.** 28203 Picadilly Pl, Castaic, CA  
91384, USA  
(34.4539706,  
-118.62780079999999)

<b>Record time at observation point</b>	3 Feb 2024 8:18 AM PST
<b>Record Wind Speed (mph)</b>	2.5
<b>Record Wind Direction</b>	NW
<b>Have the weather conditions changed since last recorded?</b>	No
<b>Are you experiencing any odors</b>	No

Stop #18: Intersection of Gibraltar Lane and Springvale Lane

**Use map locator to enter lat/long for this observation point.** (34.4557012, -118.6284731)

<b>Record time at observation point</b>	3 Feb 2024 8:16 AM PST
---	------------------------

Record Wind Speed (mph)	2
Record Wind Direction	N
Have the weather conditions changed since last recorded?	No
Are you experiencing any odors	No

Stop #19: Intersection of Gibraltar Lane and Cambridge Avenue

Use map locator to enter lat/long for this observation point.

28003 Gibraltar Ln, Castaic, CA  
91384, USA  
(34.4583288, -118.6270032)

Record time at observation point 3 Feb 2024 8:14 AM PST

Record Wind Speed (mph)	1.8
Record Wind Direction	S
Have the weather conditions changed since last recorded?	No
Are you experiencing any odors	No

Stop #20: Intersection of Cambridge Avenue and Hasley Canyon Road

1 flagged

Use map locator to enter lat/long for this observation point.

29619 Newport Pl, Castaic, CA  
91384, USA  
(34.454428199999995,  
-118.62139669999998)

Record time at observation point 3 Feb 2024 7:23 AM PST

Record Wind Speed (mph)	0
Have the weather conditions changed since last recorded?	No
Are you experiencing any odors	Yes
Description of Odor	Landfill Chemical
Intensity of Odor	1 - Very light odor detected

Are any corrective actions needed?

Stop #21: Intersection of The Old Road and Hillcrest Parkway

Use map locator to enter lat/long for this observation point.

27626 Iris Pl, Castaic, CA 91384,  
USA



(34.4707204,  
-118.61784130000001)

**Record time at observation point**

3 Feb 2024 7:38 AM PST

**Record Wind Speed (mph)**

0

**Have the weather conditions changed since last recorded?**

No

**Are you experiencing any odors**

No

Stop #22: Intersection of Hillcrest Parkway and Park Vista Drive  
at Castaic Elementary School

**Use map locator to enter lat/long for this observation point.**

30455 Park Vista Dr, Castaic, CA  
91384, USA  
(34.472168100000005,  
-118.6304217)

**Record time at observation point**

3 Feb 2024 7:40 AM PST

**Record Wind Speed (mph)**

0

**Have the weather conditions changed since last recorded?**

No

**Are you experiencing any odors**

No

Stop #23: Intersection of Creekbed Road and Firebrand Drive

**Use map locator to enter lat/long for this observation point.**

27704 Firebrand Dr, Castaic, CA  
91384, USA  
(34.457861199999996,  
-118.61993810000001)

**Record time at observation point**

3 Feb 2024 8:11 AM PST

**Record Wind Speed (mph)**

0.9

**Record Wind Direction**

NW

**Have the weather conditions changed since last recorded?**

No

**Are you experiencing any odors**

No

Stop #24: Intersection of The Old Road and Live Oak Road

1 flagged

**Use map locator to enter lat/long for this observation point.**

29487 The Old Rd, Castaic, CA  
91384, USA  
(34.4528639,  
-118.61626170000001)

Record time at observation point

3 Feb 2024 7:34 AM PST

Record Wind Speed (mph)

0

Have the weather conditions changed since last recorded?

No

Are you experiencing any odors

Yes

Description of Odor

Other

Describe "Other" Odor

Car exhaust

Intensity of Odor

2 - Light odor detected

Are any corrective actions needed?

No

Stop #25: Intersection of Live Oak Road and Hidden Trail Road

Use map locator to enter lat/long for this observation point.

27662 Buckskin Dr, Castaic, CA  
91384, USA  
(34.4501688,  
-118.61797809999999)

Record time at observation point

3 Feb 2024 7:32 AM PST

Record Wind Speed (mph)

1.3

Record Wind Direction

E

Have the weather conditions changed since last recorded?

No

Are you experiencing any odors

No

Stop #26: Intersection of Live Oak Elementary School at  
Saddleridge Way

Use map locator to enter lat/long for this observation point.

27716 Saddleridge Way, Castaic,  
CA 91384, USA  
(34.4499516,  
-118.61930000000001)

Record time at observation point

3 Feb 2024 7:30 AM PST

Record Wind Speed (mph)

0.4

Record Wind Direction

NE

Have the weather conditions changed since last recorded?

No

Are you experiencing any odors

No

Stop #27: Intersection of Rangewood Road and Buckskin Drive

29154 Rangewood Rd, Castaic, CA  
91384, USA  
(34.4489541,  
-118.61993810000001)

Use map locator to enter lat/long for this observation point.

Record time at observation point

3 Feb 2024 7:28 AM PST

Record Wind Speed (mph)

0.2

Record Wind Direction

E

Have the weather conditions changed since last recorded?

No

Are you experiencing any odors

No

Stop #28: Intersection of Quincy Street and Cambridge Avenue

1 flagged

27803 Quincy St, Castaic, CA  
91384, USA  
(34.4529869,  
-118.62002930000001)

Use map locator to enter lat/long for this observation point.

Record time at observation point

3 Feb 2024 7:24 AM PST

Record Wind Speed (mph)

0.2

Record Wind Direction

SE

Have the weather conditions changed since last recorded?

No

Are you experiencing any odors

Yes

Description of Odor

Landfill Chemical

Intensity of Odor

1 - Very light odor detected

Are any corrective actions needed?

No

Stop #29: Intersection of Hasley Canyon Road and Commerce  
Center Drive (Santa Clarita Valley International School &  
Playmakers Preschool)

28050 Hasley Canyon Rd, Castaic,  
CA 91384, USA  
(34.4509472, -118.6247111)

Use map locator to enter lat/long for this observation point.

Record time at observation point

3 Feb 2024 7:20 AM PST

Record Wind Speed (mph)

0

<b>Have the weather conditions changed since last recorded?</b>	No
<b>Are you experiencing any odors</b>	No
Stop #30: Intersection of Commerce Center Drive and Witherspoon Parkway	
<b>Use map locator to enter lat/long for this observation point.</b>	Commerce Center Dr & Witherspoon Pky, California 91355, USA (34.445074999999996, -118.62639800000001)
<b>Record time at observation point</b>	3 Feb 2024 7:18 AM PST
<b>Record Wind Speed (mph)</b>	0.9
<b>Record Wind Direction</b>	NW
<b>Have the weather conditions changed since last recorded?</b>	No
<b>Are you experiencing any odors</b>	No
Stop #31: Intersection of Franklin Parkway and driveway leading to the United States Postal Service	
<b>Use map locator to enter lat/long for this observation point.</b>	28000 Franklin Pkwy, Valencia, CA 91355, USA (34.4352261, -118.62850189999997)
<b>Record time at observation point</b>	3 Feb 2024 7:16 AM PST
<b>Record Wind Speed (mph)</b>	0.9
<b>Record Wind Direction</b>	E
<b>Have the weather conditions changed since last recorded?</b>	No
<b>Are you experiencing any odors</b>	No
Stop #32: Intersection of Henry Mayo Drive and Cambridge View Drive, leading into the Valencia Travel Village RV Resort	
<b>Use map locator to enter lat/long for this observation point.</b>	27958-27946 CA-126, Castaic, CA 91384, USA (34.429681099999996, -118.6250687)
<b>Record time at observation point</b>	3 Feb 2024 7:11 AM PST
<b>Record Wind Speed (mph)</b>	2

<b>Record Wind Direction</b>	NE
<b>Have the weather conditions changed since last recorded?</b>	No
<b>Are you experiencing any odors</b>	Yes
<b>Description of Odor</b>	Other
<b>Describe "Other" Odor</b>	Burnt rubber, diesel exhaust
<b>Intensity of Odor</b>	1 - Very light odor detected
<b>Are any corrective actions needed?</b>	
Odor Compliance with Stipulated Order for Abatement	
<b>At 3 or more stops have you recorded any Landfill Odor Intensity of 3 (3 - Moderate Odor) or higher?</b>	No

**Recorder Signature**



Julian Jenkins  
3 Feb 2024 9:00 AM PST

---

**Upon completion of this patrol, please check the box to trigger necessary notifications.**

# 4050 - Chiquita Odor Patrol Template

Complete

<b>Score</b>	3 / 3 (100%)	<b>Flagged items</b>	8	<b>Actions</b>	0
<b>Conducted on</b>	3 Feb 2024 7:37 PM PST				
<b>Prepared by</b>	Chiquita Landfill				
<b>If the name of the person conducting the Patrol does not appear above, please enter it here:</b>	Adrian and Isaac				
<b>What type of patrol is this?</b>	Regular Patrol				
<b>Weather Conditions at the time of patrol.</b>	Partly Cloudy				
<b>Temperature at time of Patrol</b>	54°F Should be between -50°F to 125°F				
<b>I acknowledge that I have not visited the working face or other on-site areas where exposed trash or landfill odors such as, but not limited to landfill gas odors, refuse or refuse contaminated material odors, or landfill liquids/landfill leachate odors exist within four hours prior to conducting this odor surveillance.</b>	<input checked="" type="checkbox"/>				
<b>I acknowledge that I will assess each Patrol Stop while standing outside of the vehicle.</b>	<input checked="" type="checkbox"/>				

**Flagged items**

8 flagged

Odor Patrol Stops / Stop #1: Chiquito Canyon Road and Driveway leading to the LA County Fire's Del Valle Regional Training Center

**Are you experiencing any odors**

Yes

Odor Patrol Stops / Stop #1: Chiquito Canyon Road and Driveway leading to the LA County Fire's Del Valle Regional Training Center

**Intensity of Odor**

3 - Moderate Odor

Odor Patrol Stops / Stop #24: Intersection of The Old Road and Live Oak Road

**Are you experiencing any odors**

Yes

Odor Patrol Stops / Stop #25: Intersection of Live Oak Road and Hidden Trail Road

**Are you experiencing any odors**

Yes

Odor Patrol Stops / Stop #25: Intersection of Live Oak Road and Hidden Trail Road

**Intensity of Odor**

3 - Moderate Odor

Odor Patrol Stops / Stop #26: Intersection of Live Oak Elementary School at Saddleridge Way

**Are you experiencing any odors**

Yes

Odor Patrol Stops / Stop #30: Intersection of Commerce Center Drive and Witherspoon Parkway

**Are you experiencing any odors**

Yes

Odor Patrol Stops / Stop #30: Intersection of Commerce Center Drive and Witherspoon Parkway

**Intensity of Odor**

3 - Moderate Odor



<b>Odor Patrol Stops</b>	8 flagged
Stop #1: Chiquito Canyon Road and Driveway leading to the LA County Fire's Del Valle Regional Training Center	2 flagged
<b>Use map locator to enter lat/long for this observation point.</b>	28101 Chiquito Canyon Rd, Castaic, CA 91384, USA (34.4327004, -118.6590618)
<b>Record time at observation point</b>	3 Feb 2024 7:41 PM PST
<b>Record Wind Speed (mph)</b>	3.1
<b>Record Wind Direction</b>	N
<b>Have the weather conditions changed since start of patrol?</b>	No
<b>Are you experiencing any odors</b>	Yes
<b>Description of Odor</b>	Other
<b>Describe "Other" Odor</b>	Sulfur
<b>Intensity of Odor</b>	3 - Moderate Odor
<b>Are any corrective actions needed?</b>	No
Stop #2: Intersection of Chiquito Canyon Road and Lincoln Avenue	
<b>Use map locator to enter lat/long for this observation point.</b>	(34.4381352, -118.658252)
<b>Record time at observation point</b>	3 Feb 2024 7:44 PM PST
<b>Record Wind Speed (mph)</b>	0
<b>Have the weather conditions changed since last recorded?</b>	No
<b>Are you experiencing any odors</b>	No
Stop #3: Intersection of Lincoln Avenue and Jackson Street	
<b>Use map locator to enter lat/long for this observation point.</b>	28611 Lincoln Ave, Val Verde, CA 91384, USA (34.4398392, -118.6560351)
<b>Record time at observation point</b>	3 Feb 2024 7:45 PM PST
<b>Record Wind Speed (mph)</b>	2

<b>Record Wind Direction</b>	N
<b>Have the weather conditions changed since last recorded?</b>	No
<b>Are you experiencing any odors</b>	No
Stop #4: Intersection of Buchanan Way and Chiquito Canyon Road	
<b>Use map locator to enter lat/long for this observation point.</b>	28703 Chiquito Canyon Rd, Castaic, CA 91384, USA (34.441859799999996, -118.6573111)
<b>Record time at observation point</b>	3 Feb 2024 7:47 PM PST
<b>Record Wind Speed (mph)</b>	.2
<b>Record Wind Direction</b>	S
<b>Have the weather conditions changed since last recorded?</b>	No
<b>Are you experiencing any odors</b>	No
Stop #5: Intersection of Lincoln Avenue and Harding Avenue	
<b>Use map locator to enter lat/long for this observation point.</b>	(34.4432029, -118.6555513)
<b>Record time at observation point</b>	3 Feb 2024 8:45 PM PST
<b>Record Wind Speed (mph)</b>	.9
<b>Record Wind Direction</b>	N
<b>Have the weather conditions changed since last recorded?</b>	No
<b>Are you experiencing any odors</b>	No
Stop #6: Intersection of Chiquito Canyon Road and San Martinez Road	
<b>Use map locator to enter lat/long for this observation point.</b>	San Martinez Rd & Chiquito Canyon Rd, Val Verde, CA 91384, USA (34.445074, -118.657935)
<b>Record time at observation point</b>	3 Feb 2024 7:49 PM PST
<b>Record Wind Speed (mph)</b>	2.2

<b>Record Wind Direction</b>	N
<b>Have the weather conditions changed since last recorded?</b>	No
<b>Are you experiencing any odors</b>	No
Stop #7: Intersection of San Martinez Road and Morningside Drive	
<b>Use map locator to enter lat/long for this observation point.</b>	(34.4466815, -118.6611748)
<b>Record time at observation point</b>	3 Feb 2024 7:50 PM PST
<b>Record Wind Speed (mph)</b>	5.1
<b>Record Wind Direction</b>	N
<b>Have the weather conditions changed since last recorded?</b>	No
<b>Are you experiencing any odors</b>	No
Stop #8: Intersection of Lexington Drive and Morningside Drive	
<b>Use map locator to enter lat/long for this observation point.</b>	29043 Morningside Dr, Castaic, CA 91384, USA (34.4482856, -118.6609568)
<b>Record time at observation point</b>	3 Feb 2024 8:45 PM PST
<b>Record Wind Speed (mph)</b>	1.3
<b>Record Wind Direction</b>	E
<b>Have the weather conditions changed since last recorded?</b>	No
<b>Are you experiencing any odors</b>	No
Stop #9: Intersection of Val Verde Road and Trellis Road	
<b>Use map locator to enter lat/long for this observation point.</b>	(34.4480486, -118.6628983)
<b>Record time at observation point</b>	3 Feb 2024 7:52 PM PST
<b>Record Wind Speed (mph)</b>	.9
<b>Record Wind Direction</b>	N
<b>Have the weather conditions changed since last recorded?</b>	No

**Are you experiencing any odors**

No

Stop #10: Intersection of San Martinez Road and Euclid Ave.

**Use map locator to enter lat/long for this observation point.**

(34.4478179, -118.6659331)

**Record time at observation point**

3 Feb 2024 7:53 PM PST

**Record Wind Speed (mph)**

2.7

**Record Wind Direction**

E

**Have the weather conditions changed since last recorded?**

No

**Are you experiencing any odors**

No

Stop #11: Intersection of San Martinez Road and Keningston Road

**Use map locator to enter lat/long for this observation point.**

30646 San Martinez Rd, Castaic,  
CA 91384, USA  
(34.4482237,  
-118.67070860000001)

**Record time at observation point**

3 Feb 2024 7:54 PM PST

**Record Wind Speed (mph)**

0

**Have the weather conditions changed since last recorded?**

No

**Are you experiencing any odors**

No

Stop #12: Intersection of Hunstock Street and Windsor Road

**Use map locator to enter lat/long for this observation point.**

(34.4458479, -118.6494398)

**Record time at observation point**

3 Feb 2024 7:58 PM PST

**Record Wind Speed (mph)**

1.8

**Record Wind Direction**

NE

**Have the weather conditions changed since last recorded?**

No

**Are you experiencing any odors**

No

Stop #13: Intersection of Del Valle Road and Silver Street

**Use map locator to enter lat/long for this observation point.**

(34.4485809, -118.6552911)

Record time at observation point

3 Feb 2024 8:00 PM PST

Record Wind Speed

3.6

Record Wind Direction

N

Have the weather conditions changed since last recorded?

No

Are you experiencing any odors

No

Stop #14: Intersection of Del Valle Road and Hasley Canyon Road

Use map locator to enter lat/long for this observation point.

Del Valle Rd & Hasley Canyon Rd,  
California 91355, USA  
(34.456905,  
-118.64146400000001)

Record time at observation point

3 Feb 2024 8:02 PM PST

Record Wind Speed (mph)

4.0

Record Wind Direction

NE

Have the weather conditions changed since last recorded?

No

Are you experiencing any odors

No

Stop #15: Intersection of Hasley Canyon Road and Gibraltar Lane

Use map locator to enter lat/long for this observation point.

28579 Gibraltar Ln, Castaic, CA  
91384, USA  
(34.4551702,  
-118.63360240000002)

Record time at observation point

3 Feb 2024 8:03 PM PST

Record Wind Speed (mph)

5.1

Record Wind Direction

NE

Have the weather conditions changed since last recorded?

No

Are you experiencing any odors

No

Stop #16: Intersection of Gibraltar Lane and Alton Way

Use map locator to enter lat/long for this observation point.

28340 Alton Way, Castaic, CA  
91384, USA  
(34.4547214, -118.6302393)

Record time at observation point

3 Feb 2024 8:04 PM PST

Record Wind Speed (mph)

4.9

Record Wind Direction

E

Have the weather conditions changed since last recorded?

No

Are you experiencing any odors

No

Stop #17: Intersection of Castlebury Place and Picadilly Place

Use map locator to enter lat/long for this observation point.

661 Your Home Away!, Castaic, CA  
91384, USA  
(34.4536497,  
-118.62767199999998)

Record time at observation point

3 Feb 2024 8:05 PM PST

Record Wind Speed (mph)

2

Record Wind Direction

N

Have the weather conditions changed since last recorded?

No

Are you experiencing any odors

No

Stop #18: Intersection of Gibraltar Lane and Springvale Lane

Use map locator to enter lat/long for this observation point.

(34.4558716, -118.6285327)

Record time at observation point

3 Feb 2024 8:06 PM PST

Record Wind Speed (mph)

.2

Record Wind Direction

N

Have the weather conditions changed since last recorded?

No

Are you experiencing any odors

No

Stop #19: Intersection of Gibraltar Lane and Cambridge Avenue

Use map locator to enter lat/long for this observation point.

28003 Gibraltar Ln, Castaic, CA  
91384, USA  
(34.4583288, -118.6270032)

Record time at observation point

3 Feb 2024 8:07 PM PST

Record Wind Speed (mph)

.9

<b>Record Wind Direction</b>	SE
<b>Have the weather conditions changed since last recorded?</b>	No
<b>Are you experiencing any odors</b>	No
Stop #20: Intersection of Cambridge Avenue and Hasley Canyon Road	
<b>Use map locator to enter lat/long for this observation point.</b>	29615 Cambridge Ave, Castaic, CA 91384, USA (34.4551637, -118.62194369999999)
<b>Record time at observation point</b>	3 Feb 2024 8:08 PM PST
<b>Record Wind Speed (mph)</b>	.9
<b>Record Wind Direction</b>	N
<b>Have the weather conditions changed since last recorded?</b>	No
<b>Are you experiencing any odors</b>	No
Stop #21: Intersection of The Old Road and Hillcrest Parkway	
<b>Use map locator to enter lat/long for this observation point.</b>	27610 Iris Pl, Castaic, CA 91384, USA (34.470656, -118.6171576)
<b>Record time at observation point</b>	3 Feb 2024 8:12 PM PST
<b>Record Wind Speed (mph)</b>	1.3
<b>Record Wind Direction</b>	W
<b>Have the weather conditions changed since last recorded?</b>	No
<b>Are you experiencing any odors</b>	No
Stop #22: Intersection of Hillcrest Parkway and Park Vista Drive at Castaic Elementary School	
<b>Use map locator to enter lat/long for this observation point.</b>	30455 Park Vista Dr, Castaic, CA 91384, USA (34.472168100000005, -118.6304217)
<b>Record time at observation point</b>	3 Feb 2024 8:14 PM PST
<b>Record Wind Speed (mph)</b>	.5

<b>Record Wind Direction</b>	W
<b>Have the weather conditions changed since last recorded?</b>	No
<b>Are you experiencing any odors</b>	No
Stop #23: Intersection of Creekbed Road and Firebrand Drive	
<b>Use map locator to enter lat/long for this observation point.</b>	29796 Creekbed Rd, Castaic, CA 91384, USA (34.4575962, -118.6195735)
<b>Record time at observation point</b>	3 Feb 2024 8:09 PM PST
<b>Record Wind Speed (mph)</b>	.5
<b>Record Wind Direction</b>	E
<b>Have the weather conditions changed since last recorded?</b>	No
<b>Are you experiencing any odors</b>	No
Stop #24: Intersection of The Old Road and Live Oak Road	
	1 flagged
<b>Use map locator to enter lat/long for this observation point.</b>	27305 Live Oak Rd, Castaic, CA 91384, USA (34.453432, -118.61653299999998)
<b>Record time at observation point</b>	3 Feb 2024 8:28 PM PST
<b>Record Wind Speed (mph)</b>	.9
<b>Record Wind Direction</b>	N
<b>Have the weather conditions changed since last recorded?</b>	No
<b>Are you experiencing any odors</b>	Yes
<b>Description of Odor</b>	Landfill Gas
<b>Intensity of Odor</b>	2 - Light odor detected
<b>Are any corrective actions needed?</b>	No
Stop #25: Intersection of Live Oak Road and Hidden Trail Road	
	2 flagged
<b>Use map locator to enter lat/long for this observation point.</b>	27662 Buckskin Dr, Castaic, CA 91384, USA (34.4501688,



-118.61797809999999)

<b>Record time at observation point</b>	3 Feb 2024 8:29 PM PST
<b>Record Wind Speed (mph)</b>	1.6
<b>Record Wind Direction</b>	N
<b>Have the weather conditions changed since last recorded?</b>	No
<b>Are you experiencing any odors</b>	Yes
<b>Description of Odor</b>	Landfill Gas
<b>Intensity of Odor</b>	3 - Moderate Odor
<b>Are any corrective actions needed?</b>	No
Stop #26: Intersection of Live Oak Elementary School at Saddleridge Way	1 flagged

**Use map locator to enter lat/long for this observation point.**

27715 Saddleridge Way, Castaic,  
CA 91384, USA  
(34.4504892, -118.6202344)

<b>Record time at observation point</b>	3 Feb 2024 8:30 PM PST
<b>Record Wind Speed (mph)</b>	4.7
<b>Record Wind Direction</b>	N
<b>Have the weather conditions changed since last recorded?</b>	No
<b>Are you experiencing any odors</b>	Yes
<b>Description of Odor</b>	Landfill Gas
<b>Intensity of Odor</b>	2 - Light odor detected
<b>Are any corrective actions needed?</b>	No

Stop #27: Intersection of Rangewood Road and Buckskin Drive

**Use map locator to enter lat/long for this observation point.**

29165 Saddleridge Way, Castaic,  
CA 91384, USA  
(34.4491454,  
-118.62033539999999)

<b>Record time at observation point</b>	3 Feb 2024 8:31 PM PST
---	------------------------

<b>Record Wind Speed (mph)</b>	.2
<b>Record Wind Direction</b>	N
<b>Have the weather conditions changed since last recorded?</b>	No
<b>Are you experiencing any odors</b>	No
Stop #28: Intersection of Quincy Street and Cambridge Avenue	
<b>Use map locator to enter lat/long for this observation point.</b>	27727 Quincy St, Castaic, CA 91384, USA (34.4531311, -118.619619)
<b>Record time at observation point</b>	3 Feb 2024 8:33 PM PST
<b>Record Wind Speed (mph)</b>	.2
<b>Record Wind Direction</b>	E
<b>Have the weather conditions changed since last recorded?</b>	No
<b>Are you experiencing any odors</b>	No
Stop #29: Intersection of Hasley Canyon Road and Commerce Center Drive (Santa Clarita Valley International School & Playmakers Preschool)	
<b>Use map locator to enter lat/long for this observation point.</b>	27155-27101 Hasley Canyon Rd, Castaic, CA 91384, USA (34.4512692, -118.62551289999999)
<b>Record time at observation point</b>	3 Feb 2024 8:35 PM PST
<b>Record Wind Speed (mph)</b>	1.1
<b>Record Wind Direction</b>	N
<b>Have the weather conditions changed since last recorded?</b>	No
<b>Are you experiencing any odors</b>	No
Stop #30: Intersection of Commerce Center Drive and Witherspoon Parkway	
<b>Use map locator to enter lat/long for this observation point.</b>	Commerce Center Dr & Witherspoon Pky, California 91384, USA (34.445912, -118.626105)

Record time at observation point

3 Feb 2024 8:36 PM PST

Record Wind Speed (mph)

1.3

Record Wind Direction

N

Have the weather conditions changed since last recorded?

No

Are you experiencing any odors

Yes

Description of Odor

Landfill Gas

Intensity of Odor

3 - Moderate Odor

Are any corrective actions needed?

No

Stop #31: Intersection of Franklin Parkway and driveway leading to the United States Postal Service

Use map locator to enter lat/long for this observation point.

28000 Franklin Pkwy, Valencia, CA  
91355, USA  
(34.434114, -118.6284407)

Record time at observation point

3 Feb 2024 8:38 PM PST

Record Wind Speed (mph)

.9

Record Wind Direction

E

Have the weather conditions changed since last recorded?

No

Are you experiencing any odors

No

Stop #32: Intersection of Henry Mayo Drive and Cambridge View Drive, leading into the Valencia Travel Village RV Resort

Use map locator to enter lat/long for this observation point.

27958-27946 CA-126, Castaic, CA  
91384, USA  
(34.429681099999996,  
-118.6250687)

Record time at observation point

3 Feb 2024 8:40 PM PST

Record Wind Speed (mph)

.7

Record Wind Direction

E

Have the weather conditions changed since last recorded?

No

Are you experiencing any odors

No

Odor Compliance with Stipulated Order for Abatement

**At 3 or more stops have you recorded any Landfill Odor Intensity of 3 (3 - Moderate Odor) or higher?**

No

Recorder Signature



isaac dominguez  
3 Feb 2024 8:45 PM PST

---

Upon completion of this patrol, please check the box to trigger necessary notifications.

# 4050 - Chiquita Odor Patrol Template

Complete

<b>Score</b>	3 / 3 (100%)	<b>Flagged items</b>	8	<b>Actions</b>	0
<b>Conducted on</b>	5 Feb 2024 7:20 AM PST				
<b>Prepared by</b>	Chiquita Landfill				
<b>If the name of the person conducting the Patrol does not appear above, please enter it here:</b>	Julian Jenkins				
<b>What type of patrol is this?</b>	Regular Patrol				
<b>Weather Conditions at the time of patrol.</b>	Rain Cloudy				
<b>Amount of Precipitation in past 24 hours (in.)</b>	3.14				
<b>Temperature at time of Patrol</b>	53°F Should be between -50°F to 125°F				
<b>I acknowledge that I have not visited the working face or other on-site areas where exposed trash or landfill odors such as, but not limited to landfill gas odors, refuse or refuse contaminated material odors, or landfill liquids/landfill leachate odors exist within four hours prior to conducting this odor surveillance.</b>	<input checked="" type="checkbox"/>				
<b>I acknowledge that I will assess each Patrol Stop while standing outside of the vehicle.</b>	<input checked="" type="checkbox"/>				

**Flagged items**

8 flagged

Odor Patrol Stops / Stop #6: Intersection of Chiquito Canyon Road and San Martinez Road

**Are you experiencing any odors**

Yes

Odor Patrol Stops / Stop #7: Intersection of San Martinez Road and Morningside Drive

**Are you experiencing any odors**

Yes

Odor Patrol Stops / Stop #9: Intersection of Val Verde Road and Trellis Road

**Are you experiencing any odors**

Yes

Odor Patrol Stops / Stop #12: Intersection of Hunstock Street and Windsor Road

**Are you experiencing any odors**

Yes

Odor Patrol Stops / Stop #16: Intersection of Gibraltar Lane and Alton Way

**Are you experiencing any odors**

Yes

Odor Patrol Stops / Stop #18: Intersection of Gibraltar Lane and Springvale Lane

**Are you experiencing any odors**

Yes

Odor Patrol Stops / Stop #26: Intersection of Live Oak Elementary School at Saddleridge Way

**Are you experiencing any odors**

Yes

Odor Patrol Stops / Stop #32: Intersection of Henry Mayo Drive and Cambridge View Drive, leading into the Valencia Travel Village RV Resort

**Are you experiencing any odors**

Yes

**Odor Patrol Stops**

8 flagged

Stop #1: Chiquito Canyon Road and Driveway leading to the LA County Fire's Del Valle Regional Training Center

**Use map locator to enter lat/long for this observation point.**28101 Chiquito Canyon Rd,  
Castaic, CA 91384, USA  
(34.4317609, -118.6589423)**Record time at observation point**

5 Feb 2024 9:03 AM PST

**Record Wind Speed (mph)**

1.3

**Record Wind Direction**

N

**Have the weather conditions changed since start of patrol?**

No

**Are you experiencing any odors**

No

Stop #2: Intersection of Chiquito Canyon Road and Lincoln Avenue

**Use map locator to enter lat/long for this observation point.**Chiquito Canyon Rd & Lincoln Ave,  
California 91355, USA  
(34.437901, -118.658324)**Record time at observation point**

5 Feb 2024 9:02 AM PST

**Record Wind Speed (mph)**

1.8

**Record Wind Direction**

N

**Have the weather conditions changed since last recorded?**

No

**Are you experiencing any odors**

No

Stop #3: Intersection of Lincoln Avenue and Jackson Street

**Use map locator to enter lat/long for this observation point.**

(34.4397068, -118.6559571)

**Record time at observation point**

5 Feb 2024 9:00 AM PST

**Record Wind Speed (mph)**

0.9

**Record Wind Direction**

N

**Have the weather conditions changed since last recorded?**

No

**Are you experiencing any odors**

No



Stop #4: Intersection of Buchanan Way and Chiquito Canyon Road

Use map locator to enter lat/long for this observation point.

28661 Chiquito Canyon Rd,  
Castaic, CA 91384, USA  
(34.4414836, -118.6574114)

Record time at observation point

5 Feb 2024 8:57 AM PST

Record Wind Speed (mph)

0

Have the weather conditions changed since last recorded?

No

Are you experiencing any odors

No

Stop #5: Intersection of Lincoln Avenue and Harding Avenue

Use map locator to enter lat/long for this observation point.

(34.4433173, -118.655919)

Record time at observation point

5 Feb 2024 8:55 AM PST

Record Wind Speed (mph)

1.1

Record Wind Direction

N

Have the weather conditions changed since last recorded?

No

Are you experiencing any odors

No

Stop #6: Intersection of Chiquito Canyon Road and San Martinez Road

1 flagged

Use map locator to enter lat/long for this observation point.

(34.4451096, -118.6582385)

Record time at observation point

5 Feb 2024 8:52 AM PST

Record Wind Speed (mph)

1.1

Record Wind Direction

NW

Have the weather conditions changed since last recorded?

No

Are you experiencing any odors

Yes

Description of Odor

Other

Describe "Other" Odor

Sweet chemical odor

Intensity of Odor

1 - Very light odor detected

<b>Are any corrective actions needed?</b>	No
Stop #7: Intersection of San Martinez Road and Morningside Drive	1 flagged
<b>Use map locator to enter lat/long for this observation point.</b>	(34.4462711, -118.6613709)
<b>Record time at observation point</b>	5 Feb 2024 8:50 AM PST
<b>Record Wind Speed (mph)</b>	0.7
<b>Record Wind Direction</b>	W
<b>Have the weather conditions changed since last recorded?</b>	No
<b>Are you experiencing any odors</b>	Yes
<b>Description of Odor</b>	Other
<b>Describe "Other" Odor</b>	Burning plastic
<b>Intensity of Odor</b>	1 - Very light odor detected
<b>Are any corrective actions needed?</b>	No
Stop #8: Intersection of Lexington Drive and Morningside Drive	
<b>Use map locator to enter lat/long for this observation point.</b>	(34.4481804, -118.66079)
<b>Record time at observation point</b>	5 Feb 2024 8:48 AM PST
<b>Record Wind Speed (mph)</b>	0.9
<b>Record Wind Direction</b>	W
<b>Have the weather conditions changed since last recorded?</b>	No
<b>Are you experiencing any odors</b>	No
Stop #9: Intersection of Val Verde Road and Trellis Road	1 flagged
<b>Use map locator to enter lat/long for this observation point.</b>	(34.4483684, -118.6627991)
<b>Record time at observation point</b>	5 Feb 2024 8:45 AM PST
<b>Record Wind Speed (mph)</b>	0
<b>Have the weather conditions changed since last recorded?</b>	No

<b>Are you experiencing any odors</b>	Yes
<b>Description of Odor</b>	Other
<b>Describe "Other" odor</b>	Sewage
<b>Intensity of Odor</b>	1 - Very light odor detected
<b>Are any corrective actions needed?</b>	No
Stop #10: Intersection of San Martinez Road and Euclid Ave.	
<b>Use map locator to enter lat/long for this observation point.</b>	(34.4476158, -118.6661997)
<b>Record time at observation point</b>	5 Feb 2024 8:42 AM PST
<b>Record Wind Speed (mph)</b>	0.9
<b>Record Wind Direction</b>	NW
<b>Have the weather conditions changed since last recorded?</b>	No
<b>Are you experiencing any odors</b>	No
Stop #11: Intersection of San Martinez Road and Keningston Road	
<b>Use map locator to enter lat/long for this observation point.</b>	30703 San Martinez Rd, Castaic, CA 91384, USA (34.448692199999996, -118.6712099)
<b>Record time at observation point</b>	5 Feb 2024 8:39 AM PST
<b>Record Wind Speed (mph)</b>	0
<b>Have the weather conditions changed since last recorded?</b>	No
<b>Are you experiencing any odors</b>	No
Stop #12: Intersection of Hunstock Street and Windsor Road	
<b>Use map locator to enter lat/long for this observation point.</b>	(34.4461757, -118.6495432)
<b>Record time at observation point</b>	5 Feb 2024 8:33 AM PST
<b>Record Wind Speed (mph)</b>	0
<b>Have the weather conditions changed since last recorded?</b>	No

<b>Are you experiencing any odors</b>	Yes
<b>Description of Odor</b>	Other
<b>Describe "Other" Odor</b>	Sewage
<b>Intensity of Odor</b>	1 - Very light odor detected
<b>Are any corrective actions needed?</b>	No
Stop #13: Intersection of Del Valle Road and Silver Street	
<b>Use map locator to enter lat/long for this observation point.</b>	(34.4482645, -118.6555728)
<b>Record time at observation point</b>	5 Feb 2024 8:30 AM PST
<b>Record Wind Speed</b>	0.7
<b>Record Wind Direction</b>	NE
<b>Have the weather conditions changed since last recorded?</b>	No
<b>Are you experiencing any odors</b>	No
Stop #14: Intersection of Del Valle Road and Hasley Canyon Road	
<b>Use map locator to enter lat/long for this observation point.</b>	Del Valle Rd & Hasley Canyon Rd, California 91355, USA (34.456905, -118.64146400000001)
<b>Record time at observation point</b>	5 Feb 2024 8:26 AM PST
<b>Record Wind Speed (mph)</b>	1.1
<b>Record Wind Direction</b>	NW
<b>Have the weather conditions changed since last recorded?</b>	No
<b>Are you experiencing any odors</b>	No
Stop #15: Intersection of Hasley Canyon Road and Gibraltar Lane	
<b>Use map locator to enter lat/long for this observation point.</b>	28579 Gibraltar Ln, Castaic, CA 91384, USA (34.4551702, -118.63360240000002)

Record time at observation point

5 Feb 2024 8:22 AM PST

Record Wind Speed (mph)

0.4

Record Wind Direction

SE

Have the weather conditions changed since last recorded?

No

Are you experiencing any odors

No

Stop #16: Intersection of Gibraltar Lane and Alton Way

1 flagged

Use map locator to enter lat/long for this observation point.

28340 Alton Way, Castaic, CA  
91384, USA  
(34.4547214, -118.6302393)

Record time at observation point

5 Feb 2024 8:19 AM PST

Record Wind Speed (mph)

0.9

Record Wind Direction

NE

Have the weather conditions changed since last recorded?

No

Are you experiencing any odors

Yes

Description of Odor

Other

Describe "Other" Odor

Sweet floral fragrance

Intensity of Odor

1 - Very light odor detected

Are any corrective actions needed?

No

Stop #17: Intersection of Castlebury Place and Picadilly Place

Use map locator to enter lat/long for this observation point.

661 Your Home Away!, Castaic, CA  
91384, USA  
(34.4536497,  
-118.62767199999998)

Record time at observation point

5 Feb 2024 8:17 AM PST

Record Wind Speed (mph)

2.2

Record Wind Direction

W

Have the weather conditions changed since last recorded?

No

<b>Are you experiencing any odors</b>	No
Stop #18: Intersection of Gibraltar Lane and Springvale Lane	1 flagged
<b>Use map locator to enter lat/long for this observation point.</b>	(34.4556447, -118.6285127)
<b>Record time at observation point</b>	5 Feb 2024 8:14 AM PST
<b>Record Wind Speed (mph)</b>	1.3
<b>Record Wind Direction</b>	N
<b>Have the weather conditions changed since last recorded?</b>	No
<b>Are you experiencing any odors</b>	Yes
<b>Description of Odor</b>	Other
<b>Describe "Other" Odor</b>	Sewage
<b>Intensity of Odor</b>	1 - Very light odor detected
<b>Are any corrective actions needed?</b>	No
Stop #19: Intersection of Gibraltar Lane and Cambridge Avenue	
<b>Use map locator to enter lat/long for this observation point.</b>	28003 Gibraltar Ln, Castaic, CA 91384, USA (34.4583288, -118.6270032)
<b>Record time at observation point</b>	5 Feb 2024 8:13 AM PST
<b>Record Wind Speed (mph)</b>	0.9
<b>Record Wind Direction</b>	SE
<b>Have the weather conditions changed since last recorded?</b>	No
<b>Are you experiencing any odors</b>	No
Stop #20: Intersection of Cambridge Avenue and Hasley Canyon Road	
<b>Use map locator to enter lat/long for this observation point.</b>	29619 Newport Pl, Castaic, CA 91384, USA (34.454428199999995, -118.62139669999998)
<b>Record time at observation point</b>	5 Feb 2024 7:39 AM PST

<b>Record Wind Speed (mph)</b>	0.7
<b>Record Wind Direction</b>	W
<b>Have the weather conditions changed since last recorded?</b>	No
<b>Are you experiencing any odors</b>	No
Stop #21: Intersection of The Old Road and Hillcrest Parkway	
<b>Use map locator to enter lat/long for this observation point.</b>	The Old Rd & Hillcrest Pky, California 91384, USA (34.470033, -118.61671299999998)
<b>Record time at observation point</b>	5 Feb 2024 8:06 AM PST
<b>Record Wind Speed (mph)</b>	4.0
<b>Record Wind Direction</b>	W
<b>Have the weather conditions changed since last recorded?</b>	No
<b>Are you experiencing any odors</b>	No
Stop #22: Intersection of Hillcrest Parkway and Park Vista Drive at Castaic Elementary School	
<b>Use map locator to enter lat/long for this observation point.</b>	28332 Foothill Rd, Castaic, CA 91384, USA (34.471645699999996, -118.62989749999998)
<b>Record time at observation point</b>	5 Feb 2024 8:01 AM PST
<b>Record Wind Speed (mph)</b>	0.9
<b>Record Wind Direction</b>	SE
<b>Have the weather conditions changed since last recorded?</b>	No
<b>Are you experiencing any odors</b>	No
Stop #23: Intersection of Creekbed Road and Firebrand Drive	
<b>Use map locator to enter lat/long for this observation point.</b>	27704 Firebrand Dr, Castaic, CA 91384, USA (34.457861199999996, -118.61993810000001)
<b>Record time at observation point</b>	5 Feb 2024 8:10 AM PST

<b>Record Wind Speed (mph)</b>	0.9
<b>Record Wind Direction</b>	NW
<b>Have the weather conditions changed since last recorded?</b>	No
<b>Are you experiencing any odors</b>	No
Stop #24: Intersection of The Old Road and Live Oak Road	
<b>Use map locator to enter lat/long for this observation point.</b>	29487 The Old Rd, Castaic, CA 91384, USA (34.4528639, -118.61626170000001)
<b>Record time at observation point</b>	5 Feb 2024 7:52 AM PST
<b>Record Wind Speed (mph)</b>	0.9
<b>Record Wind Direction</b>	NE
<b>Have the weather conditions changed since last recorded?</b>	No
<b>Are you experiencing any odors</b>	No
Stop #25: Intersection of Live Oak Road and Hidden Trail Road	
<b>Use map locator to enter lat/long for this observation point.</b>	27704 Buckskin Dr, Castaic, CA 91384, USA (34.4498606, -118.6182516)
<b>Record time at observation point</b>	5 Feb 2024 7:50 AM PST
<b>Record Wind Speed (mph)</b>	0.9
<b>Record Wind Direction</b>	NW
<b>Have the weather conditions changed since last recorded?</b>	No
<b>Are you experiencing any odors</b>	No
Stop #26: Intersection of Live Oak Elementary School at Saddleridge Way	
<b>Use map locator to enter lat/long for this observation point.</b>	27720 Saddleridge Way, Castaic, CA 91384, USA (34.44987700000001, -118.6194367)
<b>Record time at observation point</b>	5 Feb 2024 7:47 AM PST



Record Wind Speed (mph)	0.7
Record Wind Direction	NE
Have the weather conditions changed since last recorded?	No
Are you experiencing any odors	Yes
Description of Odor	Other
Describe "Other" Odor	Sewage
Intensity of Odor	1 - Very light odor detected
Are any corrective actions needed?	No
Stop #27: Intersection of Rangewood Road and Buckskin Drive	
Use map locator to enter lat/long for this observation point.	29203 Saddleridge Way, Castaic, CA 91384, USA (34.4492799, -118.62036769999999)
Record time at observation point	5 Feb 2024 7:46 AM PST
Record Wind Speed (mph)	0
Have the weather conditions changed since last recorded?	No
Are you experiencing any odors	No
Stop #28: Intersection of Quincy Street and Cambridge Avenue	
Use map locator to enter lat/long for this observation point.	27803 Quincy St, Castaic, CA 91384, USA (34.453026699999995, -118.62002930000001)
Record time at observation point	5 Feb 2024 7:42 AM PST
Record Wind Speed (mph)	0.4
Record Wind Direction	N
Have the weather conditions changed since last recorded?	No
Are you experiencing any odors	No
Stop #29: Intersection of Hasley Canyon Road and Commerce Center Drive (Santa Clarita Valley International School &	

Playmakers Preschool)

**Use map locator to enter lat/long for this observation point.**

28050 Hasley Canyon Rd, Castaic,  
CA 91384, USA  
(34.4509472, -118.6247111)

**Record time at observation point**

5 Feb 2024 7:36 AM PST

**Record Wind Speed (mph)**

1.3

**Record Wind Direction**

W

**Have the weather conditions changed since last recorded?**

No

**Are you experiencing any odors**

No

Stop #30: Intersection of Commerce Center Drive and  
Witherspoon Parkway

**Use map locator to enter lat/long for this observation point.**

29010 Commerce Center Dr,  
Castaic, CA 91384, USA  
(34.4461492, -118.6255674)

**Record time at observation point**

5 Feb 2024 7:34 AM PST

**Record Wind Speed (mph)**

2

**Record Wind Direction**

NW

**Have the weather conditions changed since last recorded?**

No

**Are you experiencing any odors**

No

Stop #31: Intersection of Franklin Parkway and driveway  
leading to the United States Postal Service

**Use map locator to enter lat/long for this observation point.**

28000 Franklin Pkwy, Valencia, CA  
91355, USA  
(34.4349969, -118.6273658)

**Record time at observation point**

5 Feb 2024 7:31 AM PST

**Record Wind Speed (mph)**

0.7

**Record Wind Direction**

NW

**Have the weather conditions changed since last recorded?**

No

**Are you experiencing any odors**

No

Stop #32: Intersection of Henry Mayo Drive and Cambridge View Drive, leading into the Valencia Travel Village RV Resort

1 flagged

**Use map locator to enter lat/long for this observation point.**

CA-126, Castaic, CA 91384, USA  
(34.4293868,  
-118.62566710000002)

**Record time at observation point**

5 Feb 2024 7:26 AM PST

**Record Wind Speed (mph)**

4.2

**Record Wind Direction**

SW

**Have the weather conditions changed since last recorded?**

No

**Are you experiencing any odors**

Yes

**Description of Odor**

Landfill Chemical

**Intensity of Odor**

2 - Light odor detected

**Are any corrective actions needed?**

Odor Compliance with Stipulated Order for Abatement

**At 3 or more stops have you recorded any Landfill Odor Intensity of 3 (3 - Moderate Odor) or higher?**

No

**Recorder Signature**



Julian Jenkins  
5 Feb 2024 9:04 AM PST

---

**Upon completion of this patrol, please check the box to trigger necessary notifications.**

# 4050 - Chiquita Odor Patrol Template

Complete

Score	2 / 3 (66.67%)	Flagged items	2	Actions	0
-------	----------------	---------------	---	---------	---

Conducted on

5 Feb 2024 7:30 PM PST

Prepared by

Chiquita Landfill

If the name of the person conducting the Patrol does not appear above, please enter it here:

Isaac and adrian

What type of patrol is this?

Regular Patrol

Weather Conditions at the time of patrol.

Partly Cloudy

Rain

Amount of Precipitation in past 24 hours (in.)

N/a

Temperature at time of Patrol

52°F  
Should be between -50°F to 125°F

I acknowledge that I have not visited the working face or other on-site areas where exposed trash or landfill odors such as, but not limited to landfill gas odors, refuse or refuse contaminated material odors, or landfill liquids/landfill leachate odors exist within four hours prior to conducting this odor surveillance.



I acknowledge that I will assess each Patrol Stop while standing outside of the vehicle.



**Flagged items**

2 flagged

Odor Patrol Stops / Stop #1: Chiquito Canyon Road and Driveway leading to the LA County Fire's Del Valle Regional Training Center

**Are you experiencing any odors**

Yes

Odor Patrol Stops / Stop #1: Chiquito Canyon Road and Driveway leading to the LA County Fire's Del Valle Regional Training Center

**Intensity of Odor**

3 - Moderate Odor

<b>Odor Patrol Stops</b>	2 flagged
Stop #1: Chiquito Canyon Road and Driveway leading to the LA County Fire's Del Valle Regional Training Center	2 flagged
<b>Use map locator to enter lat/long for this observation point.</b>	(34.43268, -118.6590349)
<b>Record time at observation point</b>	5 Feb 2024 7:34 PM PST
<b>Record Wind Speed (mph)</b>	1.3
<b>Record Wind Direction</b>	SE
<b>Have the weather conditions changed since start of patrol?</b>	No
<b>Are you experiencing any odors</b>	Yes
<b>Description of Odor</b>	Landfill Waste/Trash
<b>Intensity of Odor</b>	3 - Moderate Odor
<b>Are any corrective actions needed?</b>	No
Stop #2: Intersection of Chiquito Canyon Road and Lincoln Avenue	
<b>Use map locator to enter lat/long for this observation point.</b>	Chiquito Canyon Rd & Lincoln Ave, California 91355, USA (34.437901, -118.658324)
<b>Record time at observation point</b>	5 Feb 2024 7:35 PM PST
<b>Record Wind Speed (mph)</b>	0
<b>Have the weather conditions changed since last recorded?</b>	No
<b>Are you experiencing any odors</b>	No
Stop #3: Intersection of Lincoln Avenue and Jackson Street	
<b>Use map locator to enter lat/long for this observation point.</b>	(34.4396284, -118.6558631)
<b>Record time at observation point</b>	5 Feb 2024 7:36 PM PST
<b>Record Wind Speed (mph)</b>	.9
<b>Record Wind Direction</b>	S
<b>Have the weather conditions changed since last recorded?</b>	No

**Are you experiencing any odors**

No

Stop #4: Intersection of Buchanan Way and Chiquito Canyon Road

30008 Buchanan Way, Castaic, CA  
91384, USA  
(34.4416592,  
-118.65763009999999)

**Use map locator to enter lat/long for this observation point.**

**Record time at observation point**

5 Feb 2024 7:39 PM PST

**Record Wind Speed (mph)**

0

**Have the weather conditions changed since last recorded?**

No

**Are you experiencing any odors**

No

Stop #5: Intersection of Lincoln Avenue and Harding Avenue

11629 Daleside Ave, Hawthorne,  
CA 90250, USA  
(34.443070999999996,  
-118.655496)

**Use map locator to enter lat/long for this observation point.**

**Record time at observation point**

5 Feb 2024 7:37 PM PST

**Record Wind Speed (mph)**

.2

**Record Wind Direction**

S

**Have the weather conditions changed since last recorded?**

No

**Are you experiencing any odors**

No

Stop #6: Intersection of Chiquito Canyon Road and San Martinez Road

28900 Chiquito Canyon Rd,  
Castaic, CA 91384, USA  
(34.4451696,  
-118.65758459999999)

**Use map locator to enter lat/long for this observation point.**

**Record time at observation point**

5 Feb 2024 7:40 PM PST

**Record Wind Speed (mph)**

.9

**Record Wind Direction**

S

**Have the weather conditions changed since last recorded?**

No



**Are you experiencing any odors**

No

Stop #7: Intersection of San Martinez Road and Morningside Drive

**Use map locator to enter lat/long for this observation point.**

(34.4466835, -118.6612353)

**Record time at observation point**

5 Feb 2024 7:41 PM PST

**Record Wind Speed (mph)**

.2

**Record Wind Direction**

N

**Have the weather conditions changed since last recorded?**

No

**Are you experiencing any odors**

No

Stop #8: Intersection of Lexington Drive and Morningside Drive

**Use map locator to enter lat/long for this observation point.**

(34.4483589, -118.6607406)

**Record time at observation point**

5 Feb 2024 7:42 PM PST

**Record Wind Speed (mph)**

1.8

**Record Wind Direction**

N

**Have the weather conditions changed since last recorded?**

No

**Are you experiencing any odors**

No

Stop #9: Intersection of Val Verde Road and Trellis Road

**Use map locator to enter lat/long for this observation point.**

(34.4480485, -118.6628941)

**Record time at observation point**

5 Feb 2024 7:43 PM PST

**Record Wind Speed (mph)**

.2

**Record Wind Direction**

N

**Have the weather conditions changed since last recorded?**

No

**Are you experiencing any odors**

No

Stop #10: Intersection of San Martinez Road and Euclid Ave.

**Use map locator to enter lat/long for this observation point.**

(34.4477436, -118.6659565)

Record time at observation point

5 Feb 2024 7:44 PM PST

Record Wind Speed (mph)

.7

Record Wind Direction

E

Have the weather conditions changed since last recorded?

No

Are you experiencing any odors

No

Stop #11: Intersection of San Martinez Road and Keningston Road

Use map locator to enter lat/long for this observation point.

(34.4484738, -118.6709027)

Record time at observation point

5 Feb 2024 7:45 PM PST

Record Wind Speed (mph)

1.3

Record Wind Direction

E

Have the weather conditions changed since last recorded?

No

Are you experiencing any odors

No

Stop #12: Intersection of Hunstock Street and Windsor Road

Use map locator to enter lat/long for this observation point.

(34.4460532, -118.64942)

Record time at observation point

5 Feb 2024 7:49 PM PST

Record Wind Speed (mph)

2.5

Record Wind Direction

NE

Have the weather conditions changed since last recorded?

No

Are you experiencing any odors

No

Stop #13: Intersection of Del Valle Road and Silver Street

Use map locator to enter lat/long for this observation point.

(34.4486448, -118.6553136)

Record time at observation point

5 Feb 2024 7:51 PM PST

Record Wind Speed

2.2

Record Wind Direction

N

**Have the weather conditions changed since last recorded?** No

**Are you experiencing any odors** No

Stop #14: Intersection of Del Valle Road and Hasley Canyon Road

**Use map locator to enter lat/long for this observation point.** (34.4568982, -118.6413598)

**Record time at observation point** 5 Feb 2024 7:53 PM PST

**Record Wind Speed (mph)** .9

**Record Wind Direction** E

**Have the weather conditions changed since last recorded?** No

**Are you experiencing any odors** No

Stop #15: Intersection of Hasley Canyon Road and Gibraltar Lane

**Use map locator to enter lat/long for this observation point.** 28579 Gibraltar Ln, Castaic, CA 91384, USA (34.4551702, -118.63360240000002)

**Record time at observation point** 5 Feb 2024 7:54 PM PST

**Record Wind Speed (mph)** 0

**Have the weather conditions changed since last recorded?** No

**Are you experiencing any odors** No

Stop #16: Intersection of Gibraltar Lane and Alton Way

**Use map locator to enter lat/long for this observation point.** (34.4548882, -118.6301013)

**Record time at observation point** 5 Feb 2024 7:55 PM PST

**Record Wind Speed (mph)** .9

**Record Wind Direction** W

**Have the weather conditions changed since last recorded?** No

**Are you experiencing any odors** No

Stop #17: Intersection of Castlebury Place and Picadilly Place

Use map locator to enter lat/long for this observation point.

661 Your Home Away!, Castaic, CA  
91384, USA  
(34.4536497,  
-118.62767199999998)

Record time at observation point

5 Feb 2024 7:56 PM PST

Record Wind Speed (mph)

2.5

Record Wind Direction

N

Have the weather conditions changed since last recorded?

No

Are you experiencing any odors

No

Stop #18: Intersection of Gibraltar Lane and Springvale Lane

Use map locator to enter lat/long for this observation point.

28257 Springvale Ln, Castaic, CA  
91384, USA  
(34.4558965,  
-118.62827940000001)

Record time at observation point

5 Feb 2024 7:57 PM PST

Record Wind Speed (mph)

0

Have the weather conditions changed since last recorded?

No

Are you experiencing any odors

No

Stop #19: Intersection of Gibraltar Lane and Cambridge Avenue

Use map locator to enter lat/long for this observation point.

29823 Cambridge Ave, Castaic, CA  
91384, USA  
(34.457917099999996,  
-118.62698039999998)

Record time at observation point

5 Feb 2024 7:58 PM PST

Record Wind Speed (mph)

.7

Record Wind Direction

NW

Have the weather conditions changed since last recorded?

No

Are you experiencing any odors

No

Stop #20: Intersection of Cambridge Avenue and Hasley Canyon Road

Use map locator to enter lat/long for this observation point.

29623 Cambridge Ave, Castaic, CA  
91384, USA  
(34.4552647, -118.6221716)

Record time at observation point

5 Feb 2024 7:59 PM PST

Record Wind Speed (mph)

.9

Record Wind Direction

SE

Have the weather conditions changed since last recorded?

No

Are you experiencing any odors

No

Stop #21: Intersection of The Old Road and Hillcrest Parkway

Use map locator to enter lat/long for this observation point.

27610 Iris Pl, Castaic, CA 91384,  
USA  
(34.470656, -118.6171576)

Record time at observation point

5 Feb 2024 8:03 PM PST

Record Wind Speed (mph)

2.5

Record Wind Direction

W

Have the weather conditions changed since last recorded?

No

Are you experiencing any odors

No

Stop #22: Intersection of Hillcrest Parkway and Park Vista Drive  
at Castaic Elementary School

Use map locator to enter lat/long for this observation point.

30455 Park Vista Dr, Castaic, CA  
91384, USA  
(34.472168100000005,  
-118.6304217)

Record time at observation point

5 Feb 2024 8:04 PM PST

Record Wind Speed (mph)

1.3

Record Wind Direction

W

Have the weather conditions changed since last recorded?

No

Are you experiencing any odors

No

Stop #23: Intersection of Creekbed Road and Firebrand Drive

Use map locator to enter lat/long for this observation point.

27704 Firebrand Dr, Castaic, CA  
91384, USA  
(34.457861199999996,  
-118.61993810000001)

Record time at observation point

5 Feb 2024 8:00 PM PST

Record Wind Speed (mph)

.9

Record Wind Direction

N

Have the weather conditions changed since last recorded?

No

Are you experiencing any odors

No

Stop #24: Intersection of The Old Road and Live Oak Road

Use map locator to enter lat/long for this observation point.

27602 Hartford Ave, Castaic, CA  
91384, USA  
(34.453196,  
-118.61702079999998)

Record time at observation point

5 Feb 2024 8:23 PM PST

Record Wind Speed (mph)

1.3

Record Wind Direction

SW

Have the weather conditions changed since last recorded?

No

Are you experiencing any odors

No

Stop #25: Intersection of Live Oak Road and Hidden Trail Road

Use map locator to enter lat/long for this observation point.

27662 Buckskin Dr, Castaic, CA  
91384, USA  
(34.4501688,  
-118.61797809999999)

Record time at observation point

5 Feb 2024 8:25 PM PST

Record Wind Speed (mph)

1.3

Record Wind Direction

SW

Have the weather conditions changed since last recorded?

No

Are you experiencing any odors

No

Stop #26: Intersection of Live Oak Elementary School at  
Saddleridge Way

Use map locator to enter lat/long for this observation point.

27715 Saddleridge Way, Castaic,  
CA 91384, USA  
(34.4504892, -118.6202344)

Record time at observation point

5 Feb 2024 8:25 PM PST

Record Wind Speed (mph)

.9

Record Wind Direction

SW

Have the weather conditions changed since last recorded?

No

Are you experiencing any odors

No

Stop #27: Intersection of Rangewood Road and Buckskin Drive

Use map locator to enter lat/long for this observation point.

29165 Saddleridge Way, Castaic,  
CA 91384, USA  
(34.4491454,  
-118.62033539999999)

Record time at observation point

5 Feb 2024 8:26 PM PST

Record Wind Speed (mph)

1.6

Record Wind Direction

S

Have the weather conditions changed since last recorded?

No

Are you experiencing any odors

No

Stop #28: Intersection of Quincy Street and Cambridge Avenue

Use map locator to enter lat/long for this observation point.

27803 Quincy St, Castaic, CA  
91384, USA  
(34.453026699999995,  
-118.62002930000001)

Record time at observation point

5 Feb 2024 8:28 PM PST

Record Wind Speed (mph)

.4

Record Wind Direction

S

Have the weather conditions changed since last recorded?

No

Are you experiencing any odors

No

Stop #29: Intersection of Hasley Canyon Road and Commerce  
Center Drive (Santa Clarita Valley International School &  
Playmakers Preschool)

Use map locator to enter lat/long for this observation point.

Commerce Center Dr, Valencia, CA  
91355, USA  
(34.450597699999996,  
-118.6258824)

Record time at observation point

5 Feb 2024 8:30 PM PST

Record Wind Speed (mph)

1.8

Record Wind Direction

SW

Have the weather conditions changed since last recorded?

No

Are you experiencing any odors

No

Stop #30: Intersection of Commerce Center Drive and Witherspoon Parkway

Use map locator to enter lat/long for this observation point.

Commerce Center Dr &  
Witherspoon Pky, California  
91384, USA  
(34.445912, -118.626105)

Record time at observation point

5 Feb 2024 8:31 PM PST

Record Wind Speed (mph)

0

Have the weather conditions changed since last recorded?

No

Are you experiencing any odors

No

Stop #31: Intersection of Franklin Parkway and driveway leading to the United States Postal Service

Use map locator to enter lat/long for this observation point.

28000 Franklin Pkwy, Valencia, CA  
91355, USA  
(34.4341216, -118.6284659)

Record time at observation point

5 Feb 2024 8:34 PM PST

Record Wind Speed (mph)

.7

Record Wind Direction

SW

Have the weather conditions changed since last recorded?

No

Are you experiencing any odors

No

Stop #32: Intersection of Henry Mayo Drive and Cambridge View Drive, leading into the Valencia Travel Village RV Resort



Use map locator to enter lat/long for this observation point.

Cambridge View Dr, Valencia, CA  
91355, USA  
(34.42951403841857,  
-118.62514480948448)

Record time at observation point

5 Feb 2024 8:35 PM PST

Record Wind Speed (mph)

.9

Record Wind Direction

W

Have the weather conditions changed since last recorded?

No

Are you experiencing any odors

No

Odor Compliance with Stipulated Order for Abatement

At 3 or more stops have you recorded any Landfill Odor Intensity of 3 (3 - Moderate Odor) or higher?

No

Recorder Signature



isaac  
5 Feb 2024 8:37 PM PST

---

Upon completion of this patrol, please check the box to trigger necessary notifications.

---

# 4050 - Chiquita Odor Patrol Template

Complete

<b>Score</b>	3 / 3 (100%)	<b>Flagged items</b>	1	<b>Actions</b>	0
<b>Conducted on</b>					6 Feb 2024 7:01 PM PST
<b>Prepared by</b>					Chiquita Landfill
<b>If the name of the person conducting the Patrol does not appear above, please enter it here:</b>					Isaac and adrian
<b>What type of patrol is this?</b>					Regular Patrol
<b>Weather Conditions at the time of patrol.</b>					
	Cloudy		Rain		
<b>Amount of Precipitation in past 24 hours (in.)</b>					N/A
<b>Temperature at time of Patrol</b>					47°F Should be between -50°F to 125°F
<b>I acknowledge that I have not visited the working face or other on-site areas where exposed trash or landfill odors such as, but not limited to landfill gas odors, refuse or refuse contaminated material odors, or landfill liquids/landfill leachate odors exist within four hours prior to conducting this odor surveillance.</b>					<input checked="" type="checkbox"/>
<b>I acknowledge that I will assess each Patrol Stop while standing outside of the vehicle.</b>					<input checked="" type="checkbox"/>

**Flagged items**

1 flagged

Odor Patrol Stops / Stop #1: Chiquito Canyon Road and Driveway leading to the LA County Fire's Del Valle Regional Training Center

**Are you experiencing any odors**

Yes

<b>Odor Patrol Stops</b>	1 flagged
Stop #1: Chiquito Canyon Road and Driveway leading to the LA County Fire's Del Valle Regional Training Center	1 flagged
<b>Use map locator to enter lat/long for this observation point.</b>	28101 Chiquito Canyon Rd, Castaic, CA 91384, USA (34.4317609, -118.6589423)
<b>Record time at observation point</b>	6 Feb 2024 7:05 PM PST
<b>Record Wind Speed (mph)</b>	1.8
<b>Record Wind Direction</b>	SW
<b>Have the weather conditions changed since start of patrol?</b>	No
<b>Are you experiencing any odors</b>	Yes
<b>Description of Odor</b>	Landfill Gas
<b>Intensity of Odor</b>	2 - Light odor detected
<b>Are any corrective actions needed?</b>	No
Stop #2: Intersection of Chiquito Canyon Road and Lincoln Avenue	
<b>Use map locator to enter lat/long for this observation point.</b>	28464 Chiquito Canyon Rd, Castaic, CA 91384, USA (34.438305899999996, -118.65799469999999)
<b>Record time at observation point</b>	6 Feb 2024 7:07 PM PST
<b>Record Wind Speed (mph)</b>	1.8
<b>Record Wind Direction</b>	S
<b>Have the weather conditions changed since last recorded?</b>	No
<b>Are you experiencing any odors</b>	No
Stop #3: Intersection of Lincoln Avenue and Jackson Street	
<b>Use map locator to enter lat/long for this observation point.</b>	(34.4396283, -118.6558378)
<b>Record time at observation point</b>	6 Feb 2024 7:08 PM PST
<b>Record Wind Speed (mph)</b>	.4

<b>Record Wind Direction</b>	S
<b>Have the weather conditions changed since last recorded?</b>	No
<b>Are you experiencing any odors</b>	No
Stop #4: Intersection of Buchanan Way and Chiquito Canyon Road	
<b>Use map locator to enter lat/long for this observation point.</b>	30008 Buchanan Way, Castaic, CA 91384, USA (34.4416592, -118.65763009999999)
<b>Record time at observation point</b>	6 Feb 2024 7:10 PM PST
<b>Record Wind Speed (mph)</b>	.9
<b>Record Wind Direction</b>	N
<b>Have the weather conditions changed since last recorded?</b>	No
<b>Are you experiencing any odors</b>	No
Stop #5: Intersection of Lincoln Avenue and Harding Avenue	
<b>Use map locator to enter lat/long for this observation point.</b>	11629 Daleside Ave, Hawthorne, CA 90250, USA (34.443070999999996, -118.655496)
<b>Record time at observation point</b>	6 Feb 2024 7:09 PM PST
<b>Record Wind Speed (mph)</b>	.2
<b>Record Wind Direction</b>	S
<b>Have the weather conditions changed since last recorded?</b>	No
<b>Are you experiencing any odors</b>	No
Stop #6: Intersection of Chiquito Canyon Road and San Martinez Road	
<b>Use map locator to enter lat/long for this observation point.</b>	San Martinez Rd & Chiquito Canyon Rd, Val Verde, CA 91384, USA (34.445074, -118.657935)
<b>Record time at observation point</b>	6 Feb 2024 7:11 PM PST

<b>Record Wind Speed (mph)</b>	.9
<b>Record Wind Direction</b>	S
<b>Have the weather conditions changed since last recorded?</b>	No
<b>Are you experiencing any odors</b>	No
Stop #7: Intersection of San Martinez Road and Morningside Drive	
<b>Use map locator to enter lat/long for this observation point.</b>	(34.4466261, -118.6611654)
<b>Record time at observation point</b>	6 Feb 2024 7:12 PM PST
<b>Record Wind Speed (mph)</b>	.2
<b>Record Wind Direction</b>	N
<b>Have the weather conditions changed since last recorded?</b>	No
<b>Are you experiencing any odors</b>	No
Stop #8: Intersection of Lexington Drive and Morningside Drive	
<b>Use map locator to enter lat/long for this observation point.</b>	(34.4482807, -118.6607163)
<b>Record time at observation point</b>	6 Feb 2024 7:13 PM PST
<b>Record Wind Speed (mph)</b>	.2
<b>Record Wind Direction</b>	N
<b>Have the weather conditions changed since last recorded?</b>	No
<b>Are you experiencing any odors</b>	No
Stop #9: Intersection of Val Verde Road and Trellis Road	
<b>Use map locator to enter lat/long for this observation point.</b>	(34.448076, -118.6629147)
<b>Record time at observation point</b>	6 Feb 2024 7:14 PM PST
<b>Record Wind Speed (mph)</b>	.9
<b>Record Wind Direction</b>	S
<b>Have the weather conditions changed since last recorded?</b>	No

**Are you experiencing any odors**

No

Stop #10: Intersection of San Martinez Road and Euclid Ave.

**Use map locator to enter lat/long for this observation point.**

(34.447711, -118.6658481)

**Record time at observation point**

6 Feb 2024 7:15 PM PST

**Record Wind Speed (mph)**

2

**Record Wind Direction**

W

**Have the weather conditions changed since last recorded?**

No

**Are you experiencing any odors**

No

Stop #11: Intersection of San Martinez Road and Keningston Road

**Use map locator to enter lat/long for this observation point.**

30646 San Martinez Rd, Castaic,  
CA 91384, USA  
(34.4482237,  
-118.67070860000001)

**Record time at observation point**

6 Feb 2024 7:16 PM PST

**Record Wind Speed (mph)**

.4

**Record Wind Direction**

W

**Have the weather conditions changed since last recorded?**

No

**Are you experiencing any odors**

No

Stop #12: Intersection of Hunstock Street and Windsor Road

**Use map locator to enter lat/long for this observation point.**

(34.4459551, -118.6494642)

**Record time at observation point**

6 Feb 2024 7:20 PM PST

**Record Wind Speed (mph)**

.2

**Record Wind Direction**

N

**Have the weather conditions changed since last recorded?**

No

**Are you experiencing any odors**

No

Stop #13: Intersection of Del Valle Road and Silver Street



Use map locator to enter lat/long for this observation point.

(34.4486509, -118.6552731)

Record time at observation point

6 Feb 2024 7:22 PM PST

Record Wind Speed

.9

Record Wind Direction

S

Have the weather conditions changed since last recorded?

No

Are you experiencing any odors

No

Stop #14: Intersection of Del Valle Road and Hasley Canyon Road

Use map locator to enter lat/long for this observation point.

Del Valle Rd & Hasley Canyon Rd,  
California 91355, USA  
(34.456905,  
-118.64146400000001)

Record time at observation point

6 Feb 2024 7:24 PM PST

Record Wind Speed (mph)

1.3

Record Wind Direction

SW

Have the weather conditions changed since last recorded?

No

Are you experiencing any odors

No

Stop #15: Intersection of Hasley Canyon Road and Gibraltar Lane

Use map locator to enter lat/long for this observation point.

(34.4552977, -118.633064)

Record time at observation point

6 Feb 2024 7:26 PM PST

Record Wind Speed (mph)

.2

Record Wind Direction

S

Have the weather conditions changed since last recorded?

No

Are you experiencing any odors

No

Stop #16: Intersection of Gibraltar Lane and Alton Way

Use map locator to enter lat/long for this observation point.

28340 Alton Way, Castaic, CA  
91384, USA  
(34.4547214, -118.6302393)

Record time at observation point

6 Feb 2024 7:27 PM PST

Record Wind Speed (mph)

.9

Record Wind Direction

W

Have the weather conditions changed since last recorded?

No

Are you experiencing any odors

No

Stop #17: Intersection of Castlebury Place and Picadilly Place

Use map locator to enter lat/long for this observation point.

661 Your Home Away!, Castaic, CA  
91384, USA  
(34.4536497,  
-118.62767199999998)

Record time at observation point

6 Feb 2024 7:28 PM PST

Record Wind Speed (mph)

.9

Record Wind Direction

N

Have the weather conditions changed since last recorded?

No

Are you experiencing any odors

No

Stop #18: Intersection of Gibraltar Lane and Springvale Lane

Use map locator to enter lat/long for this observation point.

28257 Springvale Ln, Castaic, CA  
91384, USA  
(34.4558965,  
-118.62827940000001)

Record time at observation point

6 Feb 2024 7:29 PM PST

Record Wind Speed (mph)

.5

Record Wind Direction

S

Have the weather conditions changed since last recorded?

No

Are you experiencing any odors

No

Stop #19: Intersection of Gibraltar Lane and Cambridge Avenue

Use map locator to enter lat/long for this observation point.

28003 Gibraltar Ln, Castaic, CA  
91384, USA  
(34.4583288, -118.6270032)

**Record time at observation point**

6 Feb 2024 7:30 PM PST

**Record Wind Speed (mph)**

0

**Have the weather conditions changed since last recorded?**

No

**Are you experiencing any odors**

No

Stop #20: Intersection of Cambridge Avenue and Hasley Canyon Road

**Use map locator to enter lat/long for this observation point.**

29623 Cambridge Ave, Castaic, CA  
91384, USA  
(34.4552647, -118.6221716)

**Record time at observation point**

6 Feb 2024 7:31 PM PST

**Record Wind Speed (mph)**

.2

**Record Wind Direction**

SE

**Have the weather conditions changed since last recorded?**

No

**Are you experiencing any odors**

No

Stop #21: Intersection of The Old Road and Hillcrest Parkway

**Use map locator to enter lat/long for this observation point.**

27610 Iris Pl, Castaic, CA 91384,  
USA  
(34.470656, -118.6171576)

**Record time at observation point**

6 Feb 2024 7:35 PM PST

**Record Wind Speed (mph)**

3.5

**Record Wind Direction**

W

**Have the weather conditions changed since last recorded?**

No

**Are you experiencing any odors**

No

Stop #22: Intersection of Hillcrest Parkway and Park Vista Drive at Castaic Elementary School

**Use map locator to enter lat/long for this observation point.**

30455 Park Vista Dr, Castaic, CA  
91384, USA  
(34.472168100000005,  
-118.6304217)

**Record time at observation point**

6 Feb 2024 7:36 PM PST

<b>Record Wind Speed (mph)</b>	.2
<b>Record Wind Direction</b>	W
<b>Have the weather conditions changed since last recorded?</b>	No
<b>Are you experiencing any odors</b>	No
Stop #23: Intersection of Creekbed Road and Firebrand Drive	
<b>Use map locator to enter lat/long for this observation point.</b>	27659 Firebrand Dr, Castaic, CA 91384, USA (34.458084899999996, -118.6195279)
<b>Record time at observation point</b>	6 Feb 2024 7:32 PM PST
<b>Record Wind Speed (mph)</b>	.2
<b>Record Wind Direction</b>	W
<b>Have the weather conditions changed since last recorded?</b>	No
<b>Are you experiencing any odors</b>	No
Stop #24: Intersection of The Old Road and Live Oak Road	
<b>Use map locator to enter lat/long for this observation point.</b>	27305 Live Oak Rd, Castaic, CA 91384, USA (34.453375, -118.61646859999999)
<b>Record time at observation point</b>	6 Feb 2024 7:40 PM PST
<b>Record Wind Speed (mph)</b>	.4
<b>Record Wind Direction</b>	S
<b>Have the weather conditions changed since last recorded?</b>	No
<b>Are you experiencing any odors</b>	No
Stop #25: Intersection of Live Oak Road and Hidden Trail Road	
<b>Use map locator to enter lat/long for this observation point.</b>	27662 Buckskin Dr, Castaic, CA 91384, USA (34.4501688, -118.61797809999999)
<b>Record time at observation point</b>	6 Feb 2024 7:40 PM PST

<b>Record Wind Speed (mph)</b>	.9
<b>Record Wind Direction</b>	S
<b>Have the weather conditions changed since last recorded?</b>	No
<b>Are you experiencing any odors</b>	No
Stop #26: Intersection of Live Oak Elementary School at Saddleridge Way	
<b>Use map locator to enter lat/long for this observation point.</b>	27715 Saddleridge Way, Castaic, CA 91384, USA (34.4504892, -118.6202344)
<b>Record time at observation point</b>	6 Feb 2024 7:41 PM PST
<b>Record Wind Speed (mph)</b>	.7
<b>Record Wind Direction</b>	S
<b>Have the weather conditions changed since last recorded?</b>	No
<b>Are you experiencing any odors</b>	No
Stop #27: Intersection of Rangewood Road and Buckskin Drive	
<b>Use map locator to enter lat/long for this observation point.</b>	(34.4491107, -118.6202256)
<b>Record time at observation point</b>	6 Feb 2024 7:42 PM PST
<b>Record Wind Speed (mph)</b>	.7
<b>Record Wind Direction</b>	S
<b>Have the weather conditions changed since last recorded?</b>	No
<b>Are you experiencing any odors</b>	No
Stop #28: Intersection of Quincy Street and Cambridge Avenue	
<b>Use map locator to enter lat/long for this observation point.</b>	27803 Quincy St, Castaic, CA 91384, USA (34.453026699999995, -118.62002930000001)
<b>Record time at observation point</b>	6 Feb 2024 7:43 PM PST
<b>Record Wind Speed (mph)</b>	.2

<b>Record Wind Direction</b>	S
<b>Have the weather conditions changed since last recorded?</b>	No
<b>Are you experiencing any odors</b>	No
Stop #29: Intersection of Hasley Canyon Road and Commerce Center Drive (Santa Clarita Valley International School & Playmakers Preschool)	
<b>Use map locator to enter lat/long for this observation point.</b>	28101 Industry Dr, Valencia, CA 91355, USA (34.4507965, -118.6259016)
<b>Record time at observation point</b>	6 Feb 2024 7:46 PM PST
<b>Record Wind Speed (mph)</b>	1.1
<b>Record Wind Direction</b>	S
<b>Have the weather conditions changed since last recorded?</b>	No
<b>Are you experiencing any odors</b>	No
Stop #30: Intersection of Commerce Center Drive and Witherspoon Parkway	
<b>Use map locator to enter lat/long for this observation point.</b>	(34.445831, -118.6263909)
<b>Record time at observation point</b>	6 Feb 2024 7:47 PM PST
<b>Record Wind Speed (mph)</b>	1.1
<b>Record Wind Direction</b>	S
<b>Have the weather conditions changed since last recorded?</b>	No
<b>Are you experiencing any odors</b>	No
Stop #31: Intersection of Franklin Parkway and driveway leading to the United States Postal Service	
<b>Use map locator to enter lat/long for this observation point.</b>	28000 Franklin Pkwy, Valencia, CA 91355, USA (34.4341398, -118.6284601)
<b>Record time at observation point</b>	6 Feb 2024 7:49 PM PST
<b>Record Wind Speed (mph)</b>	.7

<b>Record Wind Direction</b>	SW
<b>Have the weather conditions changed since last recorded?</b>	No
<b>Are you experiencing any odors</b>	No
Stop #32: Intersection of Henry Mayo Drive and Cambridge View Drive, leading into the Valencia Travel Village RV Resort	
<b>Use map locator to enter lat/long for this observation point.</b>	Cambridge View Dr, Valencia, CA 91355, USA (34.42949412730237, -118.62511094659567)
<b>Record time at observation point</b>	6 Feb 2024 7:51 PM PST
<b>Record Wind Speed (mph)</b>	.9
<b>Record Wind Direction</b>	SW
<b>Have the weather conditions changed since last recorded?</b>	No
<b>Are you experiencing any odors</b>	No
Odor Compliance with Stipulated Order for Abatement	
<b>At 3 or more stops have you recorded any Landfill Odor Intensity of 3 (3 - Moderate Odor) or higher?</b>	No

**Recorder Signature**



isaac  
6 Feb 2024 7:52 PM PST

---

**Upon completion of this patrol, please check the box to trigger necessary notifications.**



# 4050 - Chiquita Odor Patrol Template

Complete

<b>Score</b>	3 / 3 (100%)	<b>Flagged items</b>	22	<b>Actions</b>	0
<b>Conducted on</b>	6 Feb 2024 7:19 AM PST				
<b>Prepared by</b>	Chiquita Landfill				
<b>If the name of the person conducting the Patrol does not appear above, please enter it here:</b>	Julian Jenkins				
<b>What type of patrol is this?</b>	Regular Patrol				
<b>Weather Conditions at the time of patrol.</b>	Cloudy Rain				
<b>Amount of Precipitation in past 24 hours (in.)</b>	0.79				
<b>Temperature at time of Patrol</b>	49°F Should be between -50°F to 125°F				
<b>I acknowledge that I have not visited the working face or other on-site areas where exposed trash or landfill odors such as, but not limited to landfill gas odors, refuse or refuse contaminated material odors, or landfill liquids/landfill leachate odors exist within four hours prior to conducting this odor surveillance.</b>	<input checked="" type="checkbox"/>				
<b>I acknowledge that I will assess each Patrol Stop while standing outside of the vehicle.</b>	<input checked="" type="checkbox"/>				

**Flagged items**

22 flagged

Odor Patrol Stops / Stop #1: Chiquito Canyon Road and Driveway leading to the LA County Fire's Del Valle Regional Training Center

**Are you experiencing any odors**

Yes

Odor Patrol Stops / Stop #1: Chiquito Canyon Road and Driveway leading to the LA County Fire's Del Valle Regional Training Center

**Intensity of Odor**

3 - Moderate Odor

Odor Patrol Stops / Stop #2: Intersection of Chiquito Canyon Road and Lincoln Avenue

**Are you experiencing any odors**

Yes

Odor Patrol Stops / Stop #2: Intersection of Chiquito Canyon Road and Lincoln Avenue

**Intensity of Odor**

3 - Moderate Odor

Odor Patrol Stops / Stop #3: Intersection of Lincoln Avenue and Jackson Street

**Are you experiencing any odors**

Yes

Odor Patrol Stops / Stop #3: Intersection of Lincoln Avenue and Jackson Street

**Intensity of Odor**

4 -Strong Odor

Odor Patrol Stops / Stop #4: Intersection of Buchanan Way and Chiquito Canyon Road

**Are you experiencing any odors**

Yes

Odor Patrol Stops / Stop #5: Intersection of Lincoln Avenue and Harding Avenue

**Are you experiencing any odors**

Yes

Odor Patrol Stops / Stop #7: Intersection of San Martinez Road and Morningside Drive

**Are you experiencing any odors**

Yes

Odor Patrol Stops / Stop #8: Intersection of Lexington Drive and Morningside Drive

**Are you experiencing any odors**

Yes

Odor Patrol Stops / Stop #9: Intersection of Val Verde Road and Trellis Road

**Are you experiencing any odors**

Yes

Odor Patrol Stops / Stop #11: Intersection of San Martinez Road and Keningston Road

**Are you experiencing any odors**

Yes

Odor Patrol Stops / Stop #12: Intersection of Hunstock Street and Windsor Road

**Are you experiencing any odors**

Yes

Odor Patrol Stops / Stop #12: Intersection of Hunstock Street and Windsor Road

**Intensity of Odor**

3 - Moderate Odor

Odor Patrol Stops / Stop #13: Intersection of Del Valle Road and Silver Street

**Are you experiencing any odors**

Yes

Odor Patrol Stops / Stop #16: Intersection of Gibraltar Lane and Alton Way

**Are you experiencing any odors**

Yes

Odor Patrol Stops / Stop #17: Intersection of Castlebury Place and Picadilly Place

**Are you experiencing any odors**

Yes

Odor Patrol Stops / Stop #21: Intersection of The Old Road and Hillcrest Parkway

**Are you experiencing any odors**

Yes

Odor Patrol Stops / Stop #22: Intersection of Hillcrest Parkway and Park Vista Drive at Castaic Elementary School

**Are you experiencing any odors**

Yes

Odor Patrol Stops / Stop #23: Intersection of Creekbed Road and Firebrand Drive

**Are you experiencing any odors**

Yes

Odor Patrol Stops / Stop #30: Intersection of Commerce Center Drive and Witherspoon Parkway

**Are you experiencing any odors**

Yes

Odor Patrol Stops / Odor Compliance with Stipulated Order for Abatement

**At 3 or more stops have you recorded any Landfill Odor Intensity of 3 (3 - Moderate Odor) or higher?**

Yes

<b>Odor Patrol Stops</b>	22 flagged			
Stop #1: Chiquito Canyon Road and Driveway leading to the LA County Fire's Del Valle Regional Training Center	2 flagged			
<b>Use map locator to enter lat/long for this observation point.</b>	28101 Chiquito Canyon Rd, Castaic, CA 91384, USA (34.4317609, -118.6589423)			
<b>Record time at observation point</b>	6 Feb 2024 9:03 AM PST			
<b>Record Wind Speed (mph)</b>	0.4			
<b>Record Wind Direction</b>	E			
<b>Have the weather conditions changed since start of patrol?</b>	No			
<b>Are you experiencing any odors</b>	Yes			
<b>Description of Odor</b>	<table border="1"> <tr> <td></td> <td>Landfill Gas</td> <td>Landfill Leachate</td> </tr> </table>		Landfill Gas	Landfill Leachate
	Landfill Gas	Landfill Leachate		
<b>Intensity of Odor</b>	3 - Moderate Odor			
<b>Are any corrective actions needed?</b>				
Stop #2: Intersection of Chiquito Canyon Road and Lincoln Avenue	2 flagged			
<b>Use map locator to enter lat/long for this observation point.</b>	Chiquito Canyon Rd & Lincoln Ave, California 91355, USA (34.437901, -118.658324)			
<b>Record time at observation point</b>	6 Feb 2024 9:00 AM PST			
<b>Record Wind Speed (mph)</b>	2.0			
<b>Record Wind Direction</b>	N			
<b>Have the weather conditions changed since last recorded?</b>	No			
<b>Are you experiencing any odors</b>	Yes			
<b>Description of Odor</b>	Landfill Gas			
<b>Intensity of Odor</b>	3 - Moderate Odor			
<b>Are any corrective actions needed?</b>				

Stop #3: Intersection of Lincoln Avenue and Jackson Street

2 flagged

Use map locator to enter lat/long for this observation point.

28543 Lincoln Ave, Castaic, CA  
91384, USA  
(34.4395774, -118.6561263)

Record time at observation point

6 Feb 2024 8:58 AM PST

Record Wind Speed (mph)

0

Have the weather conditions changed since last recorded?

No

Are you experiencing any odors

Yes

Description of Odor

Landfill Gas

Landfill Chemical

Intensity of Odor

4 -Strong Odor

Are any corrective actions needed?

Stop #4: Intersection of Buchanan Way and Chiquito Canyon Road

1 flagged

Use map locator to enter lat/long for this observation point.

28703 Chiquito Canyon Rd,  
Castaic, CA 91384, USA  
(34.441859799999996,  
-118.6573111)

Record time at observation point

6 Feb 2024 8:55 AM PST

Record Wind Speed (mph)

0.9

Record Wind Direction

N

Have the weather conditions changed since last recorded?

No

Are you experiencing any odors

Yes

Description of Odor

Landfill Gas

Intensity of Odor

2 - Light odor detected

Are any corrective actions needed?

Stop #5: Intersection of Lincoln Avenue and Harding Avenue

1 flagged

Use map locator to enter lat/long for this observation point.

(34.4432101, -118.6559703)

Record time at observation point

6 Feb 2024 8:53 AM PST

Record Wind Speed (mph)

0.9

Record Wind Direction

SW

Have the weather conditions changed since last recorded?

No

Are you experiencing any odors

Yes

Description of Odor

Landfill Gas

Intensity of Odor

1 - Very light odor detected

Are any corrective actions needed?

Stop #6: Intersection of Chiquito Canyon Road and San Martinez Road

Use map locator to enter lat/long for this observation point.

30016 San Martinez Rd, Castaic,  
CA 91384, USA  
(34.445077999999995,  
-118.65843029999999)

Record time at observation point

6 Feb 2024 8:50 AM PST

Record Wind Speed (mph)

1.1

Record Wind Direction

SE

Have the weather conditions changed since last recorded?

No

Are you experiencing any odors

No

Stop #7: Intersection of San Martinez Road and Morningside Drive

1 flagged

Use map locator to enter lat/long for this observation point.

(34.446209, -118.6616526)

Record time at observation point

6 Feb 2024 8:48 AM PST

Record Wind Speed (mph)

2.7

Record Wind Direction

SE

Have the weather conditions changed since last recorded?

No

Are you experiencing any odors

Yes

<b>Description of Odor</b>	Landfill Gas
<b>Intensity of Odor</b>	1 - Very light odor detected
<b>Are any corrective actions needed?</b>	
Stop #8: Intersection of Lexington Drive and Morningside Drive	1 flagged
<b>Use map locator to enter lat/long for this observation point.</b>	(34.448373, -118.6607067)
<b>Record time at observation point</b>	6 Feb 2024 8:37 AM PST
<b>Record Wind Speed (mph)</b>	0.4
<b>Record Wind Direction</b>	NE
<b>Have the weather conditions changed since last recorded?</b>	No
<b>Are you experiencing any odors</b>	Yes
<b>Description of Odor</b>	Other
<b>Describe "Other" Odor</b>	Musty odor
<b>Intensity of Odor</b>	1 - Very light odor detected
<b>Are any corrective actions needed?</b>	
Stop #9: Intersection of Val Verde Road and Trellis Road	1 flagged
<b>Use map locator to enter lat/long for this observation point.</b>	30227 Trellis Rd, Castaic, CA 91384, USA (34.448391799999996, -118.6629961000002)
<b>Record time at observation point</b>	6 Feb 2024 8:40 AM PST
<b>Record Wind Speed (mph)</b>	0.9
<b>Record Wind Direction</b>	SE
<b>Have the weather conditions changed since last recorded?</b>	No
<b>Are you experiencing any odors</b>	Yes
<b>Description of Odor</b>	Landfill Gas
<b>Intensity of Odor</b>	2 - Light odor detected

**Are any corrective actions needed?**

Stop #10: Intersection of San Martinez Road and Euclid Ave.

**Use map locator to enter lat/long for this observation point.** (34.447858, -118.6659959)

**Record time at observation point** 6 Feb 2024 8:43 AM PST

**Record Wind Speed (mph)** 1.3

**Record Wind Direction** E

**Have the weather conditions changed since last recorded?** No

**Are you experiencing any odors** No

Stop #11: Intersection of San Martinez Road and Keningston Road 1 flagged

**Use map locator to enter lat/long for this observation point.** 30702 San Martinez Rd, Castaic, CA 91384, USA (34.4482384, -118.67111870000001)

**Record time at observation point** 6 Feb 2024 8:45 AM PST

**Record Wind Speed (mph)** 1.1

**Record Wind Direction** E

**Have the weather conditions changed since last recorded?** No

**Are you experiencing any odors** Yes

**Description of Odor** Landfill Gas

**Intensity of Odor** 1 - Very light odor detected

**Are any corrective actions needed?**

Stop #12: Intersection of Hunstock Street and Windsor Road 2 flagged

**Use map locator to enter lat/long for this observation point.** (34.4460899, -118.6495832)

**Record time at observation point** 6 Feb 2024 8:33 AM PST

**Record Wind Speed (mph)** 1.8

**Record Wind Direction** SW



Have the weather conditions changed since last recorded?	No
Are you experiencing any odors	Yes
Description of Odor	Landfill Gas
Intensity of Odor	3 - Moderate Odor

**Are any corrective actions needed?**

Stop #13: Intersection of Del Valle Road and Silver Street	1 flagged
--	-----------

**Use map locator to enter lat/long for this observation point.** (34.4483538, -118.6556048)

**Record time at observation point** 6 Feb 2024 8:29 AM PST

**Record Wind Speed** 1.1

**Record Wind Direction** S

**Have the weather conditions changed since last recorded?** No

**Are you experiencing any odors** Yes

**Description of Odor** Landfill Gas

**Intensity of Odor** 2 - Light odor detected

**Are any corrective actions needed?**

Stop #14: Intersection of Del Valle Road and Hasley Canyon Road
---

**Use map locator to enter lat/long for this observation point.** Del Valle Rd & Hasley Canyon Rd, California 91355, USA (34.456905, -118.64146400000001)

**Record time at observation point** 6 Feb 2024 8:26 AM PST

**Record Wind Speed (mph)** 1.3

**Record Wind Direction** E

**Have the weather conditions changed since last recorded?** No

**Are you experiencing any odors** No

Stop #15: Intersection of Hasley Canyon Road and Gibraltar
--

Lane

Use map locator to enter lat/long for this observation point.

28579 Gibraltar Ln, Castaic, CA  
91384, USA  
(34.4551702,  
-118.63360240000002)

Record time at observation point

6 Feb 2024 8:24 AM PST

Record Wind Speed (mph)

2.2

Record Wind Direction

SE

Have the weather conditions changed since last recorded?

No

Are you experiencing any odors

No

Stop #16: Intersection of Gibraltar Lane and Alton Way

1 flagged

Use map locator to enter lat/long for this observation point.

28340 Alton Way, Castaic, CA  
91384, USA  
(34.4547214, -118.6302393)

Record time at observation point

6 Feb 2024 8:21 AM PST

Record Wind Speed (mph)

1.1

Record Wind Direction

S

Have the weather conditions changed since last recorded?

No

Are you experiencing any odors

Yes

Description of Odor

Other

Describe "Other" Odor

Chemical - paint

Intensity of Odor

1 - Very light odor detected

Are any corrective actions needed?

Stop #17: Intersection of Castlebury Place and Picadilly Place

1 flagged

Use map locator to enter lat/long for this observation point.

28203 Picadilly Pl, Castaic, CA  
91384, USA  
(34.4539706,  
-118.62780079999999)

Record time at observation point

6 Feb 2024 8:18 AM PST

Record Wind Speed (mph)	0.7
Record Wind Direction	SW
Have the weather conditions changed since last recorded?	No
Are you experiencing any odors	Yes
Description of Odor	Landfill Gas
Intensity of Odor	1 - Very light odor detected

**Are any corrective actions needed?**

Stop #18: Intersection of Gibraltar Lane and Springvale Lane

Use map locator to enter lat/long for this observation point.

28256 Springvale Ln, Castaic, CA  
91384, USA  
(34.4555485,  
-118.62855289999997)

Record time at observation point 6 Feb 2024 8:16 AM PST

Record Wind Speed (mph)	0.9
Record Wind Direction	W
Have the weather conditions changed since last recorded?	No
Are you experiencing any odors	No

Stop #19: Intersection of Gibraltar Lane and Cambridge Avenue

Use map locator to enter lat/long for this observation point.

28003 Gibraltar Ln, Castaic, CA  
91384, USA  
(34.4583288, -118.6270032)

Record time at observation point 6 Feb 2024 8:15 AM PST

Record Wind Speed (mph)	1.1
Record Wind Direction	SW
Have the weather conditions changed since last recorded?	No
Are you experiencing any odors	No

Stop #20: Intersection of Cambridge Avenue and Hasley Canyon Road

Use map locator to enter lat/long for this observation point.

29619 Newport Pl, Castaic, CA  
91384, USA  
(34.454428199999995,  
-118.62139669999998)

Record time at observation point

6 Feb 2024 7:42 AM PST

Record Wind Speed (mph)

2.2

Record Wind Direction

SW

Have the weather conditions changed since last recorded?

No

Are you experiencing any odors

No

Stop #21: Intersection of The Old Road and Hillcrest Parkway

1 flagged

Use map locator to enter lat/long for this observation point.

30351 The Old Rd, Castaic, CA  
91384, USA  
(34.470110999999996,  
-118.617112)

Record time at observation point

6 Feb 2024 8:08 AM PST

Record Wind Speed (mph)

2.0

Record Wind Direction

N

Have the weather conditions changed since last recorded?

No

Are you experiencing any odors

Yes

Description of Odor

Landfill Gas

Intensity of Odor

1 - Very light odor detected

Are any corrective actions needed?

Stop #22: Intersection of Hillcrest Parkway and Park Vista Drive  
at Castaic Elementary School

1 flagged

Use map locator to enter lat/long for this observation point.

28332 Foothill Rd, Castaic, CA  
91384, USA  
(34.471645699999996,  
-118.62989749999998)

Record time at observation point

6 Feb 2024 8:04 AM PST

Record Wind Speed (mph)

2

Record Wind Direction

E

Have the weather conditions changed since last recorded?	No
Are you experiencing any odors	Yes
Description of Odor	Landfill Gas
Intensity of Odor	1 - Very light odor detected

**Are any corrective actions needed?**

Stop #23: Intersection of Creekbed Road and Firebrand Drive	1 flagged
---	-----------

**Use map locator to enter lat/long for this observation point.** (34.4577911, -118.6197914)

**Record time at observation point** 6 Feb 2024 8:11 AM PST

**Record Wind Speed (mph)** 0

Have the weather conditions changed since last recorded?	No
Are you experiencing any odors	Yes
Description of Odor	Landfill Gas
Intensity of Odor	1 - Very light odor detected

**Are any corrective actions needed?**

Stop #24: Intersection of The Old Road and Live Oak Road
--

**Use map locator to enter lat/long for this observation point.** 29487 The Old Rd, Castaic, CA 91384, USA (34.4528639, -118.6162617000001)

**Record time at observation point** 6 Feb 2024 7:53 AM PST

**Record Wind Speed (mph)** 0

Have the weather conditions changed since last recorded?	No
Are you experiencing any odors	No

Stop #25: Intersection of Live Oak Road and Hidden Trail Road
---

**Use map locator to enter lat/long for this observation point.** 27662 Buckskin Dr, Castaic, CA 91384, USA (34.4501688, -118.61797809999999)

Record time at observation point

6 Feb 2024 7:51 AM PST

Record Wind Speed (mph)

1.1

Record Wind Direction

NW

Have the weather conditions changed since last recorded?

No

Are you experiencing any odors

No

Stop #26: Intersection of Live Oak Elementary School at Saddleridge Way

Use map locator to enter lat/long for this observation point.

27710 Rangewood Rd, Castaic, CA  
91384, USA  
(34.450107599999996,  
-118.61922759999999)

Record time at observation point

6 Feb 2024 7:49 AM PST

Record Wind Speed (mph)

1.3

Record Wind Direction

W

Have the weather conditions changed since last recorded?

No

Are you experiencing any odors

No

Stop #27: Intersection of Rangewood Road and Buckskin Drive

Use map locator to enter lat/long for this observation point.

29165 Saddleridge Way, Castaic,  
CA 91384, USA  
(34.4491454,  
-118.62033539999999)

Record time at observation point

6 Feb 2024 7:47 AM PST

Record Wind Speed (mph)

0

Have the weather conditions changed since last recorded?

No

Are you experiencing any odors

No

Stop #28: Intersection of Quincy Street and Cambridge Avenue

Use map locator to enter lat/long for this observation point.

27803 Quincy St, Castaic, CA  
91384, USA  
(34.453026699999995,  
-118.62002930000001)

Record time at observation point

6 Feb 2024 7:44 AM PST

<b>Record Wind Speed (mph)</b>	1.8
<b>Record Wind Direction</b>	W
<b>Have the weather conditions changed since last recorded?</b>	No
<b>Are you experiencing any odors</b>	No
Stop #29: Intersection of Hasley Canyon Road and Commerce Center Drive (Santa Clarita Valley International School & Playmakers Preschool)	
<b>Use map locator to enter lat/long for this observation point.</b>	28050 Hasley Canyon Rd, Castaic, CA 91384, USA (34.4509472, -118.6247111)
<b>Record time at observation point</b>	6 Feb 2024 7:40 AM PST
<b>Record Wind Speed (mph)</b>	1.1
<b>Record Wind Direction</b>	SW
<b>Have the weather conditions changed since last recorded?</b>	No
<b>Are you experiencing any odors</b>	No
Stop #30: Intersection of Commerce Center Drive and Witherspoon Parkway	
<b>Use map locator to enter lat/long for this observation point.</b>	Commerce Center Dr & Witherspoon Pky, California 91355, USA (34.445074999999996, -118.62639800000001)
<b>Record time at observation point</b>	6 Feb 2024 7:37 AM PST
<b>Record Wind Speed (mph)</b>	0.2
<b>Record Wind Direction</b>	SW
<b>Have the weather conditions changed since last recorded?</b>	No
<b>Are you experiencing any odors</b>	Yes
<b>Description of Odor</b>	Landfill Gas
<b>Intensity of Odor</b>	1 - Very light odor detected
<b>Are any corrective actions needed?</b>	

Stop #31: Intersection of Franklin Parkway and driveway leading to the United States Postal Service

28000 Franklin Pkwy, Valencia, CA  
91355, USA  
(34.4352261,  
-118.62850189999997)

Use map locator to enter lat/long for this observation point.

Record time at observation point

6 Feb 2024 7:34 AM PST

Record Wind Speed (mph)

0

Have the weather conditions changed since last recorded?

No

Are you experiencing any odors

No

Stop #32: Intersection of Henry Mayo Drive and Cambridge View Drive, leading into the Valencia Travel Village RV Resort

CA-126, Castaic, CA 91384, USA  
(34.4300457, -118.6245097)

Use map locator to enter lat/long for this observation point.

Record time at observation point

6 Feb 2024 7:29 AM PST

Record Wind Speed (mph)

1.6

Record Wind Direction

NW

Have the weather conditions changed since last recorded?

No

Are you experiencing any odors

No

Odor Compliance with Stipulated Order for Abatement

1 flagged

At 3 or more stops have you recorded any Landfill Odor Intensity of 3 (3 - Moderate Odor) or higher?

Yes

By selecting Yes to the above question, the landfill operating staff will automatically be notified immediately via email of this response. Upon receiving such notification, Chiquita shall review and modify as appropriate fan placement, and conduct a visual inspection of the Reaction Area to assess, and address as needed, any cracks in the surface of the area.



**Recorder Signature**



Julian Jenkins  
6 Feb 2024 9:03 AM PST

---

**Upon completion of this patrol, please check the box to trigger necessary notifications.**

# 4050 - Chiquita Odor Patrol Template

Complete

<b>Score</b>	3 / 3 (100%)	<b>Flagged items</b>	17	<b>Actions</b>	0
<b>Conducted on</b>	7 Feb 2024 7:21 AM PST				
<b>Prepared by</b>	Chiquita Landfill				
<b>If the name of the person conducting the Patrol does not appear above, please enter it here:</b>	Julian Jenkins				
<b>What type of patrol is this?</b>	Regular Patrol				
<b>Weather Conditions at the time of patrol.</b>	Partly Cloudy				
<b>Temperature at time of Patrol</b>	42°F Should be between -50°F to 125°F				
<b>I acknowledge that I have not visited the working face or other on-site areas where exposed trash or landfill odors such as, but not limited to landfill gas odors, refuse or refuse contaminated material odors, or landfill liquids/landfill leachate odors exist within four hours prior to conducting this odor surveillance.</b>	<input checked="" type="checkbox"/>				
<b>I acknowledge that I will assess each Patrol Stop while standing outside of the vehicle.</b>	<input checked="" type="checkbox"/>				

**Flagged items**

17 flagged

Odor Patrol Stops / Stop #2: Intersection of Chiquito Canyon Road and Lincoln Avenue

**Are you experiencing any odors**

Yes

Odor Patrol Stops / Stop #3: Intersection of Lincoln Avenue and Jackson Street

**Are you experiencing any odors**

Yes

Odor Patrol Stops / Stop #4: Intersection of Buchanan Way and Chiquito Canyon Road

**Are you experiencing any odors**

Yes

Odor Patrol Stops / Stop #5: Intersection of Lincoln Avenue and Harding Avenue

**Are you experiencing any odors**

Yes

Odor Patrol Stops / Stop #6: Intersection of Chiquito Canyon Road and San Martinez Road

**Are you experiencing any odors**

Yes

Odor Patrol Stops / Stop #7: Intersection of San Martinez Road and Morningside Drive

**Are you experiencing any odors**

Yes

Odor Patrol Stops / Stop #8: Intersection of Lexington Drive and Morningside Drive

**Are you experiencing any odors**

Yes

Odor Patrol Stops / Stop #9: Intersection of Val Verde Road and Trellis Road

**Are you experiencing any odors**

Yes

Odor Patrol Stops / Stop #12: Intersection of Hunstock Street and Windsor Road

**Are you experiencing any odors**

Yes

Odor Patrol Stops / Stop #13: Intersection of Del Valle Road and Silver Street

**Are you experiencing any odors**

Yes

Odor Patrol Stops / Stop #13: Intersection of Del Valle Road and Silver Street

**Intensity of Odor**

3 - Moderate Odor

Odor Patrol Stops / Stop #14: Intersection of Del Valle Road and Hasley Canyon Road

**Are you experiencing any odors**

Yes

Odor Patrol Stops / Stop #15: Intersection of Hasley Canyon Road and Gibraltar Lane

**Are you experiencing any odors**

Yes

Odor Patrol Stops / Stop #16: Intersection of Gibraltar Lane and Alton Way

**Are you experiencing any odors**

Yes

Odor Patrol Stops / Stop #26: Intersection of Live Oak Elementary School at Saddleridge Way

**Are you experiencing any odors**

Yes

Odor Patrol Stops / Stop #29: Intersection of Hasley Canyon Road and Commerce Center Drive (Santa Clarita Valley International School &amp; Playmakers Preschool)

**Are you experiencing any odors**

Yes

---

Odor Patrol Stops / Stop #30: Intersection of Commerce Center Drive and Witherspoon Parkway

**Are you experiencing any odors**

Yes

<b>Odor Patrol Stops</b>	17 flagged
Stop #1: Chiquito Canyon Road and Driveway leading to the LA County Fire's Del Valle Regional Training Center	
<b>Use map locator to enter lat/long for this observation point.</b>	28101 Chiquito Canyon Rd, Castaic, CA 91384, USA (34.4317609, -118.6589423)
<b>Record time at observation point</b>	7 Feb 2024 9:12 AM PST
<b>Record Wind Speed (mph)</b>	2.7
<b>Record Wind Direction</b>	S
<b>Have the weather conditions changed since start of patrol?</b>	No
<b>Are you experiencing any odors</b>	No
Stop #2: Intersection of Chiquito Canyon Road and Lincoln Avenue	
	1 flagged
<b>Use map locator to enter lat/long for this observation point.</b>	Chiquito Canyon Rd & Lincoln Ave, California 91355, USA (34.437901, -118.658324)
<b>Record time at observation point</b>	7 Feb 2024 9:09 AM PST
<b>Record Wind Speed (mph)</b>	4.7
<b>Record Wind Direction</b>	S
<b>Have the weather conditions changed since last recorded?</b>	No
<b>Are you experiencing any odors</b>	Yes
<b>Description of Odor</b>	Landfill Waste/Trash
<b>Intensity of Odor</b>	2 - Light odor detected
<b>Are any corrective actions needed?</b>	
Stop #3: Intersection of Lincoln Avenue and Jackson Street	
	1 flagged
<b>Use map locator to enter lat/long for this observation point.</b>	28543 Lincoln Ave, Castaic, CA 91384, USA (34.4395774, -118.6561263)
<b>Record time at observation point</b>	7 Feb 2024 9:07 AM PST

Record Wind Speed (mph)	1.8
Record Wind Direction	SW
Have the weather conditions changed since last recorded?	No
Are you experiencing any odors	Yes
Description of Odor	Landfill Gas
Intensity of Odor	1 - Very light odor detected

**Are any corrective actions needed?**

Stop #4: Intersection of Buchanan Way and Chiquito Canyon Road 1 flagged

Use map locator to enter lat/long for this observation point. 28703 Chiquito Canyon Rd,  
Castaic, CA 91384, USA  
(34.441859799999996,  
-118.6573111)

Record time at observation point 7 Feb 2024 9:04 AM PST

Record Wind Speed (mph)	3.8
Record Wind Direction	S
Have the weather conditions changed since last recorded?	No
Are you experiencing any odors	Yes
Description of Odor	Landfill Gas
Intensity of Odor	2 - Light odor detected

**Are any corrective actions needed?**

Stop #5: Intersection of Lincoln Avenue and Harding Avenue 1 flagged

Use map locator to enter lat/long for this observation point. 11629 Daleside Ave, Hawthorne,  
CA 90250, USA  
(34.443070999999996,  
-118.655496)

Record time at observation point 7 Feb 2024 9:02 AM PST

Record Wind Speed (mph)	1.3
Record Wind Direction	SW

Have the weather conditions changed since last recorded?	No
Are you experiencing any odors	Yes
Description of Odor	Landfill Gas
Intensity of Odor	2 - Light odor detected

**Are any corrective actions needed?**

Stop #6: Intersection of Chiquito Canyon Road and San Martinez Road 1 flagged

**Use map locator to enter lat/long for this observation point.** 30010 San Martinez Rd, Castaic,  
CA 91384, USA  
(34.4449994, -118.6582312)

Record time at observation point	7 Feb 2024 8:59 AM PST
Record Wind Speed (mph)	2.5
Record Wind Direction	S
Have the weather conditions changed since last recorded?	No
Are you experiencing any odors	Yes
Description of Odor	Landfill Gas
Intensity of Odor	1 - Very light odor detected

**Are any corrective actions needed?**

Stop #7: Intersection of San Martinez Road and Morningside Drive 1 flagged

**Use map locator to enter lat/long for this observation point.** (34.4463589, -118.6614039)

Record time at observation point	7 Feb 2024 8:55 AM PST
Record Wind Speed (mph)	1.6
Record Wind Direction	S
Have the weather conditions changed since last recorded?	No
Are you experiencing any odors	Yes

Description of Odor

	Landfill Gas	Landfill Leachate
<b>Intensity of Odor</b>	2 - Light odor detected	
<b>Are any corrective actions needed?</b>		
Stop #8: Intersection of Lexington Drive and Morningside Drive	1 flagged	
<b>Use map locator to enter lat/long for this observation point.</b>	(34.4483544, -118.6607528)	
<b>Record time at observation point</b>	7 Feb 2024 8:53 AM PST	
<b>Record Wind Speed (mph)</b>	0.9	
<b>Record Wind Direction</b>	SE	
<b>Have the weather conditions changed since last recorded?</b>	No	
<b>Are you experiencing any odors</b>	Yes	
<b>Description of Odor</b>	Other	
<b>Describe "Other" Odor</b>	Musty odor	
<b>Intensity of Odor</b>	1 - Very light odor detected	
<b>Are any corrective actions needed?</b>	No	
Stop #9: Intersection of Val Verde Road and Trellis Road	1 flagged	
<b>Use map locator to enter lat/long for this observation point.</b>	(34.448114, -118.6628718)	
<b>Record time at observation point</b>	7 Feb 2024 8:50 AM PST	
<b>Record Wind Speed (mph)</b>	0.2	
<b>Record Wind Direction</b>	SW	
<b>Have the weather conditions changed since last recorded?</b>	No	
<b>Are you experiencing any odors</b>	Yes	
<b>Description of Odor</b>	Landfill Gas	
<b>Intensity of Odor</b>	1 - Very light odor detected	
<b>Are any corrective actions needed?</b>		



Stop #10: Intersection of San Martinez Road and Euclid Ave.

Use map locator to enter lat/long for this observation point. (34.4477395, -118.6659711)

Record time at observation point 7 Feb 2024 8:43 AM PST

Record Wind Speed (mph) 0.9

Record Wind Direction W

Have the weather conditions changed since last recorded? No

Are you experiencing any odors No

Stop #11: Intersection of San Martinez Road and Keningston Road

Use map locator to enter lat/long for this observation point. 30703 San Martinez Rd, Castaic, CA 91384, USA (34.448692199999996, -118.6712099)

Record time at observation point 7 Feb 2024 8:41 AM PST

Record Wind Speed (mph) 0

Have the weather conditions changed since last recorded? No

Are you experiencing any odors No

Stop #12: Intersection of Hunstock Street and Windsor Road 1 flagged

Use map locator to enter lat/long for this observation point. (34.4461325, -118.6495152)

Record time at observation point 7 Feb 2024 8:34 AM PST

Record Wind Speed (mph) 0.2

Record Wind Direction SE

Have the weather conditions changed since last recorded? No

Are you experiencing any odors Yes

Description of Odor Landfill Gas

Intensity of Odor 1 - Very light odor detected

Are any corrective actions needed?

Stop #13: Intersection of Del Valle Road and Silver Street 2 flagged

**Use map locator to enter lat/long for this observation point.** Del Valle Rd & Silver St, Val Verde,  
CA 91384, USA  
(34.448242,  
-118.65554999999999)

**Record time at observation point** 7 Feb 2024 8:31 AM PST

**Record Wind Speed** 1.8

**Record Wind Direction** SW

**Have the weather conditions changed since last recorded?** No

**Are you experiencing any odors** Yes

**Description of Odor**

	Landfill Gas	Landfill Leachate
--	--------------	-------------------

**Intensity of Odor** 3 - Moderate Odor

**Are any corrective actions needed?**

Stop #14: Intersection of Del Valle Road and Hasley Canyon Road 1 flagged

**Use map locator to enter lat/long for this observation point.** Del Valle Rd & Hasley Canyon Rd,  
California 91384, USA  
(34.456818999999996,  
-118.64180300000001)

**Record time at observation point** 7 Feb 2024 8:26 AM PST

**Record Wind Speed (mph)** 1.1

**Record Wind Direction** N

**Have the weather conditions changed since last recorded?** No

**Are you experiencing any odors** Yes

**Description of Odor** Other

**Describe "Other" Odor** Sweet chemical odor - bus shelter  
cleaning service vehicle is upwind

**Intensity of Odor** 2 - Light odor detected

**Are any corrective actions needed?**

Stop #15: Intersection of Hasley Canyon Road and Gibraltar Lane

1 flagged

**Use map locator to enter lat/long for this observation point.**

28579 Gibraltar Ln, Castaic, CA  
91384, USA  
(34.4551702,  
-118.63360240000002)

**Record time at observation point**

7 Feb 2024 8:23 AM PST

**Record Wind Speed (mph)**

0.7

**Record Wind Direction**

W

**Have the weather conditions changed since last recorded?**

No

**Are you experiencing any odors**

Yes

**Description of Odor**

Other

**Describe "Other" Odor**

Sweet chemical odor

**Intensity of Odor**

2 - Light odor detected

**Are any corrective actions needed?**

No

Stop #16: Intersection of Gibraltar Lane and Alton Way

1 flagged

**Use map locator to enter lat/long for this observation point.**

(34.4550049, -118.6301367)

**Record time at observation point**

7 Feb 2024 8:21 AM PST

**Record Wind Speed (mph)**

1.1

**Record Wind Direction**

SW

**Have the weather conditions changed since last recorded?**

No

**Are you experiencing any odors**

Yes

**Description of Odor**

Other

**Describe "Other" Odor**

Chemical - paint

**Intensity of Odor**

2 - Light odor detected

**Are any corrective actions needed?**

No

Stop #17: Intersection of Castlebury Place and Picadilly Place

661 Your Home Away!, Castaic, CA  
91384, USA  
(34.4536497,  
-118.62767199999998)

Use map locator to enter lat/long for this observation point.

Record time at observation point

7 Feb 2024 8:18 AM PST

Record Wind Speed (mph)

2.0

Record Wind Direction

S

Have the weather conditions changed since last recorded?

No

Are you experiencing any odors

No

Stop #18: Intersection of Gibraltar Lane and Springvale Lane

Use map locator to enter lat/long for this observation point.

(34.4558279, -118.6286189)

Record time at observation point

7 Feb 2024 8:15 AM PST

Record Wind Speed (mph)

1.6

Record Wind Direction

SW

Have the weather conditions changed since last recorded?

No

Are you experiencing any odors

No

Stop #19: Intersection of Gibraltar Lane and Cambridge Avenue

Use map locator to enter lat/long for this observation point.

28003 Gibraltar Ln, Castaic, CA  
91384, USA  
(34.4583288, -118.6270032)

Record time at observation point

7 Feb 2024 8:13 AM PST

Record Wind Speed (mph)

2.2

Record Wind Direction

S

Have the weather conditions changed since last recorded?

No

Are you experiencing any odors

No

Stop #20: Intersection of Cambridge Avenue and Hasley Canyon Road

Use map locator to enter lat/long for this observation point.

29619 Newport Pl, Castaic, CA  
91384, USA  
(34.454428199999995,  
-118.62139669999998)

Record time at observation point

7 Feb 2024 7:40 AM PST

Record Wind Speed (mph)

0

Have the weather conditions changed since last recorded?

No

Are you experiencing any odors

No

Stop #21: Intersection of The Old Road and Hillcrest Parkway

Use map locator to enter lat/long for this observation point.

The Old Rd & Hillcrest Pky,  
California 91384, USA  
(34.470033,  
-118.61671299999998)

Record time at observation point

7 Feb 2024 8:07 AM PST

Record Wind Speed (mph)

3.1

Record Wind Direction

W

Have the weather conditions changed since last recorded?

No

Are you experiencing any odors

No

Stop #22: Intersection of Hillcrest Parkway and Park Vista Drive  
at Castaic Elementary School

Use map locator to enter lat/long for this observation point.

28332 Foothill Rd, Castaic, CA  
91384, USA  
(34.471645699999996,  
-118.62989749999998)

Record time at observation point

7 Feb 2024 8:04 AM PST

Record Wind Speed (mph)

0.7

Record Wind Direction

S

Have the weather conditions changed since last recorded?

No

Are you experiencing any odors

No

Stop #23: Intersection of Creekbed Road and Firebrand Drive

Use map locator to enter lat/long for this observation point.

29792 Creekbed Rd, Castaic, CA

91384, USA  
(34.4574421, -118.6197102)

**Record time at observation point** 7 Feb 2024 8:10 AM PST

**Record Wind Speed (mph)** 1.3

**Record Wind Direction** SE

**Have the weather conditions changed since last recorded?** No

**Are you experiencing any odors** No

Stop #24: Intersection of The Old Road and Live Oak Road

**Use map locator to enter lat/long for this observation point.** 29487 The Old Rd, Castaic, CA  
91384, USA  
(34.4528639,  
-118.61626170000001)

**Record time at observation point** 7 Feb 2024 7:56 AM PST

**Record Wind Speed (mph)** 0.9

**Record Wind Direction** NW

**Have the weather conditions changed since last recorded?** No

**Are you experiencing any odors** No

Stop #25: Intersection of Live Oak Road and Hidden Trail Road

**Use map locator to enter lat/long for this observation point.** 27704 Buckskin Dr, Castaic, CA  
91384, USA  
(34.4498606, -118.6182516)

**Record time at observation point** 7 Feb 2024 7:53 AM PST

**Record Wind Speed (mph)** 0.9

**Record Wind Direction** SW

**Have the weather conditions changed since last recorded?** No

**Are you experiencing any odors** No

Stop #26: Intersection of Live Oak Elementary School at Saddleridge Way 1 flagged

**Use map locator to enter lat/long for this observation point.** 27716 Saddleridge Way, Castaic,

CA 91384, USA  
(34.4499516,  
-118.61930000000001)

**Record time at observation point**

7 Feb 2024 7:51 AM PST

**Record Wind Speed (mph)**

0.9

**Record Wind Direction**

NW

**Have the weather conditions changed since last recorded?**

No

**Are you experiencing any odors**

Yes

**Description of Odor**

Other

**Describe "Other" Odor**

Eucalyptus

**Intensity of Odor**

1 - Very light odor detected

**Are any corrective actions needed?**

Stop #27: Intersection of Rangewood Road and Buckskin Drive

27757 Buckskin Dr, Castaic, CA  
91384, USA  
(34.4493799,  
-118.61983699999999)

**Use map locator to enter lat/long for this observation point.**

**Record time at observation point**

7 Feb 2024 7:46 AM PST

**Record Wind Speed (mph)**

0.9

**Record Wind Direction**

S

**Have the weather conditions changed since last recorded?**

No

**Are you experiencing any odors**

No

A passing resident said odor from the landfill is usually worse overnight, until about 04:00. According to the resident, the odor seems to go away after overnight cloud cover lifts.

Stop #28: Intersection of Quincy Street and Cambridge Avenue

27803 Quincy St, Castaic, CA  
91384, USA  
(34.453026699999995,  
-118.62002930000001)

**Use map locator to enter lat/long for this observation point.**

**Record time at observation point**

7 Feb 2024 7:42 AM PST

<b>Record Wind Speed (mph)</b>	1.3
<b>Record Wind Direction</b>	NE
<b>Have the weather conditions changed since last recorded?</b>	No
<b>Are you experiencing any odors</b>	No
Stop #29: Intersection of Hasley Canyon Road and Commerce Center Drive (Santa Clarita Valley International School & Playmakers Preschool)	1 flagged
<b>Use map locator to enter lat/long for this observation point.</b>	(34.4510145, -118.6251321)
<b>Record time at observation point</b>	7 Feb 2024 7:37 AM PST
<b>Record Wind Speed (mph)</b>	0.2
<b>Record Wind Direction</b>	NE
<b>Have the weather conditions changed since last recorded?</b>	No
<b>Are you experiencing any odors</b>	Yes
<b>Description of Odor</b>	Other
<b>Describe "Other" Odor</b>	Sweet odor
<b>Intensity of Odor</b>	1 - Very light odor detected
<b>Are any corrective actions needed?</b>	No
Stop #30: Intersection of Commerce Center Drive and Witherspoon Parkway	1 flagged
<b>Use map locator to enter lat/long for this observation point.</b>	Commerce Center Dr & Witherspoon Pky, California 91355, USA (34.445074999999996, -118.62639800000001)
<b>Record time at observation point</b>	7 Feb 2024 7:34 AM PST
<b>Record Wind Speed (mph)</b>	0.2
<b>Record Wind Direction</b>	N
<b>Have the weather conditions changed since last recorded?</b>	No
<b>Are you experiencing any odors</b>	Yes



<b>Description of Odor</b>	Other
<b>Describe "Other" Odor</b>	Industrial cleanser
<b>Intensity of Odor</b>	1 - Very light odor detected
<b>Are any corrective actions needed?</b>	No
Stop #31: Intersection of Franklin Parkway and driveway leading to the United States Postal Service	
<b>Use map locator to enter lat/long for this observation point.</b>	28000 Franklin Pkwy, Valencia, CA 91355, USA (34.4352261, -118.62850189999997)
<b>Record time at observation point</b>	7 Feb 2024 7:30 AM PST
<b>Record Wind Speed (mph)</b>	1.3
<b>Record Wind Direction</b>	NE
<b>Have the weather conditions changed since last recorded?</b>	No
<b>Are you experiencing any odors</b>	No
Stop #32: Intersection of Henry Mayo Drive and Cambridge View Drive, leading into the Valencia Travel Village RV Resort	
<b>Use map locator to enter lat/long for this observation point.</b>	CA-126, Castaic, CA 91384, USA (34.4300457, -118.6245097)
<b>Record time at observation point</b>	7 Feb 2024 7:26 AM PST
<b>Record Wind Speed (mph)</b>	3.6
<b>Record Wind Direction</b>	NW
<b>Have the weather conditions changed since last recorded?</b>	No
<b>Are you experiencing any odors</b>	No
Odor Compliance with Stipulated Order for Abatement	
<b>At 3 or more stops have you recorded any Landfill Odor Intensity of 3 (3 - Moderate Odor) or higher?</b>	No

**Recorder Signature**



Julian Jenkins  
7 Feb 2024 9:12 AM PST

---

**Upon completion of this patrol, please check the box to trigger necessary notifications.**

# 4050 - Chiquita Odor Patrol Template

Complete

<b>Score</b>	3 / 3 (100%)	<b>Flagged items</b>	10	<b>Actions</b>	0
<b>Conducted on</b>	7 Feb 2024 7:24 PM PST				
<b>Prepared by</b>	Chiquita Landfill				
<b>If the name of the person conducting the Patrol does not appear above, please enter it here:</b>	Isaac and adrian				
<b>What type of patrol is this?</b>	Regular Patrol				
<b>Weather Conditions at the time of patrol.</b>	Rain Cloudy				
<b>Amount of Precipitation in past 24 hours (in.)</b>	N/A				
<b>Temperature at time of Patrol</b>	49°F Should be between -50°F to 125°F				
<b>I acknowledge that I have not visited the working face or other on-site areas where exposed trash or landfill odors such as, but not limited to landfill gas odors, refuse or refuse contaminated material odors, or landfill liquids/landfill leachate odors exist within four hours prior to conducting this odor surveillance.</b>	<input checked="" type="checkbox"/>				
<b>I acknowledge that I will assess each Patrol Stop while standing outside of the vehicle.</b>	<input checked="" type="checkbox"/>				

**Flagged items**

10 flagged

Odor Patrol Stops / Stop #15: Intersection of Hasley Canyon Road and Gibraltar Lane

**Are you experiencing any odors**

Yes

Odor Patrol Stops / Stop #15: Intersection of Hasley Canyon Road and Gibraltar Lane

**Intensity of Odor**

3 - Moderate Odor

Odor Patrol Stops / Stop #16: Intersection of Gibraltar Lane and Alton Way

**Are you experiencing any odors**

Yes

Odor Patrol Stops / Stop #16: Intersection of Gibraltar Lane and Alton Way

**Intensity of Odor**

3 - Moderate Odor

Odor Patrol Stops / Stop #18: Intersection of Gibraltar Lane and Springvale Lane

**Are you experiencing any odors**

Yes

Odor Patrol Stops / Stop #19: Intersection of Gibraltar Lane and Cambridge Avenue

**Are you experiencing any odors**

Yes

Odor Patrol Stops / Stop #23: Intersection of Creekbed Road and Firebrand Drive

**Are you experiencing any odors**

Yes

Odor Patrol Stops / Stop #29: Intersection of Hasley Canyon Road and Commerce Center Drive (Santa Clarita Valley International School &amp; Playmakers Preschool)

**Are you experiencing any odors**

Yes

Odor Patrol Stops / Stop #29: Intersection of Hasley Canyon Road and Commerce Center Drive (Santa Clarita Valley International School &amp; Playmakers Preschool)

**Intensity of Odor**

3 - Moderate Odor

Odor Patrol Stops / Odor Compliance with Stipulated Order for Abatement

**At 3 or more stops have you recorded any Landfill Odor Intensity of 3 (3 - Moderate Odor) or higher?**

Yes

**Odor Patrol Stops**

10 flagged

Stop #1: Chiquito Canyon Road and Driveway leading to the LA County Fire's Del Valle Regional Training Center

**Use map locator to enter lat/long for this observation point.**

(34.4326922, -118.6590496)

**Record time at observation point**

7 Feb 2024 7:28 PM PST

**Record Wind Speed (mph)**

2.5

**Record Wind Direction**

NW

**Have the weather conditions changed since start of patrol?**

No

**Are you experiencing any odors**

No

Stop #2: Intersection of Chiquito Canyon Road and Lincoln Avenue

**Use map locator to enter lat/long for this observation point.**

(34.4382259, -118.658192)

**Record time at observation point**

7 Feb 2024 7:30 PM PST

**Record Wind Speed (mph)**

5.6

**Record Wind Direction**

N

**Have the weather conditions changed since last recorded?**

No

**Are you experiencing any odors**

No

Stop #3: Intersection of Lincoln Avenue and Jackson Street

**Use map locator to enter lat/long for this observation point.**

(34.4395905, -118.6558569)

**Record time at observation point**

7 Feb 2024 7:31 PM PST

**Record Wind Speed (mph)**

2.9

**Record Wind Direction**

NE

**Have the weather conditions changed since last recorded?**

No

**Are you experiencing any odors**

No

Stop #4: Intersection of Buchanan Way and Chiquito Canyon Road

Use map locator to enter lat/long for this observation point.

30008 Buchanan Way, Castaic, CA  
91384, USA  
(34.4416592,  
-118.65763009999999)

Record time at observation point

7 Feb 2024 7:33 PM PST

Record Wind Speed (mph)

0

Have the weather conditions changed since last recorded?

No

Are you experiencing any odors

No

Stop #5: Intersection of Lincoln Avenue and Harding Avenue

Use map locator to enter lat/long for this observation point.

11629 Daleside Ave, Hawthorne,  
CA 90250, USA  
(34.443070999999996,  
-118.655496)

Record time at observation point

7 Feb 2024 7:32 PM PST

Record Wind Speed (mph)

3.1

Record Wind Direction

N

Have the weather conditions changed since last recorded?

No

Are you experiencing any odors

No

Stop #6: Intersection of Chiquito Canyon Road and San  
Martinez Road

Use map locator to enter lat/long for this observation point.

28900 Chiquito Canyon Rd,  
Castaic, CA 91384, USA  
(34.4451696,  
-118.65758459999999)

Record time at observation point

7 Feb 2024 7:34 PM PST

Record Wind Speed (mph)

1.1

Record Wind Direction

N

Have the weather conditions changed since last recorded?

No

Are you experiencing any odors

No

Stop #7: Intersection of San Martinez Road and Morningside  
Drive

**Use map locator to enter lat/long for this observation point.** (34.4465595, -118.6612445)

**Record time at observation point** 7 Feb 2024 7:35 PM PST

**Record Wind Speed (mph)** 5.1

**Record Wind Direction** N

**Have the weather conditions changed since last recorded?** No

**Are you experiencing any odors** No

Stop #8: Intersection of Lexington Drive and Morningside Drive

**Use map locator to enter lat/long for this observation point.** (34.4483505, -118.6606533)

**Record time at observation point** 7 Feb 2024 7:36 PM PST

**Record Wind Speed (mph)** 1.1

**Record Wind Direction** N

**Have the weather conditions changed since last recorded?** No

**Are you experiencing any odors** No

Stop #9: Intersection of Val Verde Road and Trellis Road

**Use map locator to enter lat/long for this observation point.** (34.448065, -118.6629143)

**Record time at observation point** 7 Feb 2024 7:37 PM PST

**Record Wind Speed (mph)** .4

**Record Wind Direction** N

**Have the weather conditions changed since last recorded?** No

**Are you experiencing any odors** No

Stop #10: Intersection of San Martinez Road and Euclid Ave.

**Use map locator to enter lat/long for this observation point.** (34.4477491, -118.6659452)

**Record time at observation point** 7 Feb 2024 7:38 PM PST

**Record Wind Speed (mph)** .9

<b>Record Wind Direction</b>	E
<b>Have the weather conditions changed since last recorded?</b>	No
<b>Are you experiencing any odors</b>	No
Stop #11: Intersection of San Martinez Road and Keningston Road	
<b>Use map locator to enter lat/long for this observation point.</b>	30646 San Martinez Rd, Castaic, CA 91384, USA (34.4482237, -118.67070860000001)
<b>Record time at observation point</b>	7 Feb 2024 7:39 PM PST
<b>Record Wind Speed (mph)</b>	5.6
<b>Record Wind Direction</b>	E
<b>Have the weather conditions changed since last recorded?</b>	No
<b>Are you experiencing any odors</b>	No
Stop #12: Intersection of Hunstock Street and Windsor Road	
<b>Use map locator to enter lat/long for this observation point.</b>	(34.4460329, -118.649501)
<b>Record time at observation point</b>	7 Feb 2024 7:43 PM PST
<b>Record Wind Speed (mph)</b>	1.1
<b>Record Wind Direction</b>	NE
<b>Have the weather conditions changed since last recorded?</b>	No
<b>Are you experiencing any odors</b>	No
Stop #13: Intersection of Del Valle Road and Silver Street	
<b>Use map locator to enter lat/long for this observation point.</b>	(34.4486001, -118.6552238)
<b>Record time at observation point</b>	7 Feb 2024 7:45 PM PST
<b>Record Wind Speed</b>	5.6
<b>Record Wind Direction</b>	N
<b>Have the weather conditions changed since last recorded?</b>	No



<b>Are you experiencing any odors</b>	No
Stop #14: Intersection of Del Valle Road and Hasley Canyon Road	
<b>Use map locator to enter lat/long for this observation point.</b>	Del Valle Rd & Hasley Canyon Rd, California 91355, USA (34.456905, -118.64146400000001)
<b>Record time at observation point</b>	7 Feb 2024 7:47 PM PST
<b>Record Wind Speed (mph)</b>	5.6
<b>Record Wind Direction</b>	NE
<b>Have the weather conditions changed since last recorded?</b>	No
<b>Are you experiencing any odors</b>	No
Stop #15: Intersection of Hasley Canyon Road and Gibraltar Lane	2 flagged
<b>Use map locator to enter lat/long for this observation point.</b>	(34.4551684, -118.6334533)
<b>Record time at observation point</b>	7 Feb 2024 7:49 PM PST
<b>Record Wind Speed (mph)</b>	2.5
<b>Record Wind Direction</b>	NE
<b>Have the weather conditions changed since last recorded?</b>	No
<b>Are you experiencing any odors</b>	Yes
<b>Description of Odor</b>	Landfill Gas
<b>Intensity of Odor</b>	3 - Moderate Odor
<b>Are any corrective actions needed?</b>	No
Stop #16: Intersection of Gibraltar Lane and Alton Way	2 flagged
<b>Use map locator to enter lat/long for this observation point.</b>	(34.4549863, -118.6301644)
<b>Record time at observation point</b>	7 Feb 2024 7:50 PM PST
<b>Record Wind Speed (mph)</b>	2.9

Record Wind Direction	E
Have the weather conditions changed since last recorded?	No
Are you experiencing any odors	Yes
Description of Odor	Landfill Gas
Intensity of Odor	3 - Moderate Odor
Are any corrective actions needed?	No
Stop #17: Intersection of Castlebury Place and Picadilly Place	
Use map locator to enter lat/long for this observation point.	(34.4538141, -118.6275722)
Record time at observation point	7 Feb 2024 7:52 PM PST
Record Wind Speed (mph)	1.3
Record Wind Direction	N
Have the weather conditions changed since last recorded?	No
Are you experiencing any odors	No
Stop #18: Intersection of Gibraltar Lane and Springvale Lane	
	1 flagged
Use map locator to enter lat/long for this observation point.	(34.4557819, -118.6285419)
Record time at observation point	7 Feb 2024 7:53 PM PST
Record Wind Speed (mph)	3.8
Record Wind Direction	N
Have the weather conditions changed since last recorded?	No
Are you experiencing any odors	Yes
Description of Odor	Landfill Gas
Intensity of Odor	2 - Light odor detected
Are any corrective actions needed?	No
Stop #19: Intersection of Gibraltar Lane and Cambridge Avenue	
	1 flagged

Use map locator to enter lat/long for this observation point.

28003 Gibraltar Ln, Castaic, CA  
91384, USA  
(34.4583288, -118.6270032)

Record time at observation point

7 Feb 2024 7:54 PM PST

Record Wind Speed (mph)

.9

Record Wind Direction

N

Have the weather conditions changed since last recorded?

No

Are you experiencing any odors

Yes

Description of Odor

Landfill Gas

Intensity of Odor

2 - Light odor detected

Are any corrective actions needed?

No

Stop #20: Intersection of Cambridge Avenue and Hasley Canyon Road

Use map locator to enter lat/long for this observation point.

(34.4553409, -118.6218837)

Record time at observation point

7 Feb 2024 7:55 PM PST

Record Wind Speed (mph)

2.5

Record Wind Direction

SE

Have the weather conditions changed since last recorded?

No

Are you experiencing any odors

No

Stop #21: Intersection of The Old Road and Hillcrest Parkway

Use map locator to enter lat/long for this observation point.

27618 Iris Pl, Castaic, CA 91384,  
USA  
(34.470717199999996,  
-118.6173855000001)

Record time at observation point

7 Feb 2024 8:00 PM PST

Record Wind Speed (mph)

2.5

Record Wind Direction

W

Have the weather conditions changed since last recorded?

No

<b>Are you experiencing any odors</b>	No
Stop #22: Intersection of Hillcrest Parkway and Park Vista Drive at Castaic Elementary School	
<b>Use map locator to enter lat/long for this observation point.</b>	28332 Foothill Rd, Castaic, CA 91384, USA (34.471645699999996, -118.62989749999998)
<b>Record time at observation point</b>	7 Feb 2024 8:01 PM PST
<b>Record Wind Speed (mph)</b>	.7
<b>Record Wind Direction</b>	S
<b>Have the weather conditions changed since last recorded?</b>	No
<b>Are you experiencing any odors</b>	No
Stop #23: Intersection of Creekbed Road and Firebrand Drive	
<b>Use map locator to enter lat/long for this observation point.</b>	27704 Firebrand Dr, Castaic, CA 91384, USA (34.457861199999996, -118.61993810000001)
<b>Record time at observation point</b>	7 Feb 2024 7:56 PM PST
<b>Record Wind Speed (mph)</b>	.2
<b>Record Wind Direction</b>	E
<b>Have the weather conditions changed since last recorded?</b>	No
<b>Are you experiencing any odors</b>	Yes
<b>Description of Odor</b>	Landfill Gas
<b>Intensity of Odor</b>	1 - Very light odor detected
<b>Are any corrective actions needed?</b>	No
Stop #24: Intersection of The Old Road and Live Oak Road	
<b>Use map locator to enter lat/long for this observation point.</b>	27602 Hartford Ave, Castaic, CA 91384, USA (34.453196, -118.61702079999998)
<b>Record time at observation point</b>	7 Feb 2024 8:05 PM PST

<b>Record Wind Speed (mph)</b>	3.1
<b>Record Wind Direction</b>	N
<b>Have the weather conditions changed since last recorded?</b>	No
<b>Are you experiencing any odors</b>	No
Stop #25: Intersection of Live Oak Road and Hidden Trail Road	
<b>Use map locator to enter lat/long for this observation point.</b>	27662 Buckskin Dr, Castaic, CA 91384, USA (34.4501688, -118.61797809999999)
<b>Record time at observation point</b>	7 Feb 2024 8:06 PM PST
<b>Record Wind Speed (mph)</b>	5.1
<b>Record Wind Direction</b>	N
<b>Have the weather conditions changed since last recorded?</b>	No
<b>Are you experiencing any odors</b>	No
Stop #26: Intersection of Live Oak Elementary School at Saddleridge Way	
<b>Use map locator to enter lat/long for this observation point.</b>	27710 Rangewood Rd, Castaic, CA 91384, USA (34.450107599999996, -118.61922759999999)
<b>Record time at observation point</b>	7 Feb 2024 8:07 PM PST
<b>Record Wind Speed (mph)</b>	3.1
<b>Record Wind Direction</b>	N
<b>Have the weather conditions changed since last recorded?</b>	No
<b>Are you experiencing any odors</b>	No
Stop #27: Intersection of Rangewood Road and Buckskin Drive	
<b>Use map locator to enter lat/long for this observation point.</b>	29165 Saddleridge Way, Castaic, CA 91384, USA (34.4491454, -118.62033539999999)
<b>Record time at observation point</b>	7 Feb 2024 8:07 PM PST

<b>Record Wind Speed (mph)</b>	9.9
<b>Record Wind Direction</b>	N
<b>Have the weather conditions changed since last recorded?</b>	No
<b>Are you experiencing any odors</b>	No
Stop #28: Intersection of Quincy Street and Cambridge Avenue	
<b>Use map locator to enter lat/long for this observation point.</b>	27803 Quincy St, Castaic, CA 91384, USA (34.453026699999995, -118.62002930000001)
<b>Record time at observation point</b>	7 Feb 2024 8:09 PM PST
<b>Record Wind Speed (mph)</b>	2.3
<b>Record Wind Direction</b>	N
<b>Have the weather conditions changed since last recorded?</b>	No
<b>Are you experiencing any odors</b>	No
Stop #29: Intersection of Hasley Canyon Road and Commerce Center Drive (Santa Clarita Valley International School & Playmakers Preschool)	
<b>Use map locator to enter lat/long for this observation point.</b>	28101 Industry Dr, Valencia, CA 91355, USA (34.4505446, -118.6259605)
<b>Record time at observation point</b>	7 Feb 2024 8:12 PM PST
<b>Record Wind Speed (mph)</b>	3.1
<b>Record Wind Direction</b>	N
<b>Have the weather conditions changed since last recorded?</b>	No
<b>Are you experiencing any odors</b>	Yes
<b>Description of Odor</b>	Landfill Gas
<b>Intensity of Odor</b>	3 - Moderate Odor
<b>Are any corrective actions needed?</b>	No
Stop #30: Intersection of Commerce Center Drive and	

Witherspoon Parkway

**Use map locator to enter lat/long for this observation point.** (34.4460614, -118.6264489)

**Record time at observation point** 7 Feb 2024 8:13 PM PST

**Record Wind Speed (mph)** 1.3

**Record Wind Direction** N

**Have the weather conditions changed since last recorded?** No

**Are you experiencing any odors** No

Stop #31: Intersection of Franklin Parkway and driveway leading to the United States Postal Service

**Use map locator to enter lat/long for this observation point.** (34.4341683, -118.6284158)

**Record time at observation point** 7 Feb 2024 8:15 PM PST

**Record Wind Speed (mph)** 13.4

**Record Wind Direction** E

**Have the weather conditions changed since last recorded?** No

**Are you experiencing any odors** No

Stop #32: Intersection of Henry Mayo Drive and Cambridge View Drive, leading into the Valencia Travel Village RV Resort

Cambridge View Dr, Valencia, CA  
91355, USA  
(34.42954113965247,  
-118.62516559660435)

**Use map locator to enter lat/long for this observation point.**

**Record time at observation point** 7 Feb 2024 8:17 PM PST

**Record Wind Speed (mph)** .5

**Record Wind Direction** E

**Have the weather conditions changed since last recorded?** No

**Are you experiencing any odors** No

Odor Compliance with Stipulated Order for Abatement 1 flagged

**At 3 or more stops have you recorded any Landfill Odor Intensity of 3 (3 - Moderate Odor) or higher?**

---

 Yes

By selecting Yes to the above question, the landfill operating staff will automatically be notified immediately via email of this response. Upon receiving such notification, Chiquita shall review and modify as appropriate fan placement, and conduct a visual inspection of the Reaction Area to assess, and address as needed, any cracks in the surface of the area.

---



Recorder Signature



isaac dominguez  
7 Feb 2024 8:19 PM PST

---

Upon completion of this patrol, please check the box to trigger necessary notifications.

# 4050 - Chiquita Odor Patrol Template

Complete

<b>Score</b>	3 / 3 (100%)	<b>Flagged items</b>	7	<b>Actions</b>	0
<b>Conducted on</b>	8 Feb 2024 7:54 PM PST				
<b>Prepared by</b>	Chiquita Landfill				
<b>If the name of the person conducting the Patrol does not appear above, please enter it here:</b>	Isaac and adrian				
<b>What type of patrol is this?</b>	Regular Patrol				
<b>Weather Conditions at the time of patrol.</b>	Cloudy				
<b>Temperature at time of Patrol</b>	49°F Should be between -50°F to 125°F				
<b>I acknowledge that I have not visited the working face or other on-site areas where exposed trash or landfill odors such as, but not limited to landfill gas odors, refuse or refuse contaminated material odors, or landfill liquids/landfill leachate odors exist within four hours prior to conducting this odor surveillance.</b>	<input checked="" type="checkbox"/>				
<b>I acknowledge that I will assess each Patrol Stop while standing outside of the vehicle.</b>	<input checked="" type="checkbox"/>				

**Flagged items**

7 flagged

Odor Patrol Stops / Stop #12: Intersection of Hunstock Street and Windsor Road

**Are you experiencing any odors**

Yes

Odor Patrol Stops / Stop #16: Intersection of Gibraltar Lane and Alton Way

**Are you experiencing any odors**

Yes

Odor Patrol Stops / Stop #16: Intersection of Gibraltar Lane and Alton Way

**Intensity of Odor**

3 - Moderate Odor

Odor Patrol Stops / Stop #22: Intersection of Hillcrest Parkway and Park Vista Drive at Castaic Elementary School

**Are you experiencing any odors**

Yes

Odor Patrol Stops / Stop #29: Intersection of Hasley Canyon Road and Commerce Center Drive (Santa Clarita Valley International School &amp; Playmakers Preschool)

**Are you experiencing any odors**

Yes

Odor Patrol Stops / Stop #31: Intersection of Franklin Parkway and driveway leading to the United States Postal Service

**Are you experiencing any odors**

Yes

Odor Patrol Stops / Stop #31: Intersection of Franklin Parkway and driveway leading to the United States Postal Service

**Intensity of Odor**

3 - Moderate Odor

<b>Odor Patrol Stops</b>	7 flagged
Stop #1: Chiquito Canyon Road and Driveway leading to the LA County Fire's Del Valle Regional Training Center	
<b>Use map locator to enter lat/long for this observation point.</b>	28101 Chiquito Canyon Rd, Castaic, CA 91384, USA (34.4326974, -118.6590304)
<b>Record time at observation point</b>	8 Feb 2024 7:59 PM PST
<b>Record Wind Speed (mph)</b>	3.3
<b>Record Wind Direction</b>	SW
<b>Have the weather conditions changed since start of patrol?</b>	No
<b>Are you experiencing any odors</b>	No
Stop #2: Intersection of Chiquito Canyon Road and Lincoln Avenue	
<b>Use map locator to enter lat/long for this observation point.</b>	28464 Chiquito Canyon Rd, Castaic, CA 91384, USA (34.438305899999996, -118.65799469999999)
<b>Record time at observation point</b>	8 Feb 2024 8:00 PM PST
<b>Record Wind Speed (mph)</b>	0
<b>Have the weather conditions changed since last recorded?</b>	No
<b>Are you experiencing any odors</b>	No
Stop #3: Intersection of Lincoln Avenue and Jackson Street	
<b>Use map locator to enter lat/long for this observation point.</b>	28543 Lincoln Ave, Castaic, CA 91384, USA (34.4395774, -118.6561263)
<b>Record time at observation point</b>	8 Feb 2024 8:01 PM PST
<b>Record Wind Speed (mph)</b>	1.3
<b>Record Wind Direction</b>	NE
<b>Have the weather conditions changed since last recorded?</b>	No
<b>Are you experiencing any odors</b>	No

Stop #4: Intersection of Buchanan Way and Chiquito Canyon Road

30008 Buchanan Way, Castaic, CA  
91384, USA  
(34.4416592,  
-118.65763009999999)

Use map locator to enter lat/long for this observation point.

Record time at observation point

8 Feb 2024 8:02 PM PST

Record Wind Speed (mph)

.4

Record Wind Direction

N

Have the weather conditions changed since last recorded?

No

Are you experiencing any odors

No

Stop #5: Intersection of Lincoln Avenue and Harding Avenue

11629 Daleside Ave, Hawthorne,  
CA 90250, USA  
(34.443070999999996,  
-118.655496)

Use map locator to enter lat/long for this observation point.

Record time at observation point

8 Feb 2024 8:01 PM PST

Record Wind Speed (mph)

.9

Record Wind Direction

N

Have the weather conditions changed since last recorded?

No

Are you experiencing any odors

No

Stop #6: Intersection of Chiquito Canyon Road and San Martinez Road

28900 Chiquito Canyon Rd,  
Castaic, CA 91384, USA  
(34.4451696,  
-118.65758459999999)

Use map locator to enter lat/long for this observation point.

Record time at observation point

8 Feb 2024 8:03 PM PST

Record Wind Speed (mph)

1.8

Record Wind Direction

S

Have the weather conditions changed since last recorded?

No

<b>Are you experiencing any odors</b>	No
Stop #7: Intersection of San Martinez Road and Morningside Drive	
<b>Use map locator to enter lat/long for this observation point.</b>	(34.4465786, -118.6611095)
<b>Record time at observation point</b>	8 Feb 2024 8:04 PM PST
<b>Record Wind Speed (mph)</b>	0
<b>Have the weather conditions changed since last recorded?</b>	No
<b>Are you experiencing any odors</b>	No
Stop #8: Intersection of Lexington Drive and Morningside Drive	
<b>Use map locator to enter lat/long for this observation point.</b>	(34.4483695, -118.6607073)
<b>Record time at observation point</b>	8 Feb 2024 8:05 PM PST
<b>Record Wind Speed (mph)</b>	0
<b>Have the weather conditions changed since last recorded?</b>	No
<b>Are you experiencing any odors</b>	No
Stop #9: Intersection of Val Verde Road and Trellis Road	
<b>Use map locator to enter lat/long for this observation point.</b>	(34.4480373, -118.6629155)
<b>Record time at observation point</b>	8 Feb 2024 8:06 PM PST
<b>Record Wind Speed (mph)</b>	1.3
<b>Record Wind Direction</b>	S
<b>Have the weather conditions changed since last recorded?</b>	No
<b>Are you experiencing any odors</b>	No
Stop #10: Intersection of San Martinez Road and Euclid Ave.	
<b>Use map locator to enter lat/long for this observation point.</b>	(34.4477406, -118.6659035)
<b>Record time at observation point</b>	8 Feb 2024 8:07 PM PST
<b>Record Wind Speed (mph)</b>	.2

<b>Record Wind Direction</b>	E
<b>Have the weather conditions changed since last recorded?</b>	No
<b>Are you experiencing any odors</b>	No
Stop #11: Intersection of San Martinez Road and Keningston Road	
<b>Use map locator to enter lat/long for this observation point.</b>	30702 San Martinez Rd, Castaic, CA 91384, USA (34.4482384, -118.67111870000001)
<b>Record time at observation point</b>	8 Feb 2024 8:08 PM PST
<b>Record Wind Speed (mph)</b>	2
<b>Record Wind Direction</b>	E
<b>Have the weather conditions changed since last recorded?</b>	No
<b>Are you experiencing any odors</b>	No
Stop #12: Intersection of Hunstock Street and Windsor Road	
<b>Use map locator to enter lat/long for this observation point.</b>	1 flagged (34.4460175, -118.6495323)
<b>Record time at observation point</b>	8 Feb 2024 8:12 PM PST
<b>Record Wind Speed (mph)</b>	.2
<b>Record Wind Direction</b>	S
<b>Have the weather conditions changed since last recorded?</b>	No
<b>Are you experiencing any odors</b>	Yes
<b>Description of Odor</b>	Landfill Gas
<b>Intensity of Odor</b>	2 - Light odor detected
<b>Are any corrective actions needed?</b>	No
Stop #13: Intersection of Del Valle Road and Silver Street	
<b>Use map locator to enter lat/long for this observation point.</b>	29098 Del Valle Rd Suite E, Val Verde, CA 91384, USA (34.4484511, -118.65538769999999)

Record time at observation point

8 Feb 2024 8:15 PM PST

Record Wind Speed

.9

Record Wind Direction

NE

Have the weather conditions changed since last recorded?

No

Are you experiencing any odors

No

Stop #14: Intersection of Del Valle Road and Hasley Canyon Road

Use map locator to enter lat/long for this observation point.

Del Valle Rd & Hasley Canyon Rd,  
California 91355, USA  
(34.456905,  
-118.64146400000001)

Record time at observation point

8 Feb 2024 8:18 PM PST

Record Wind Speed (mph)

0

Have the weather conditions changed since last recorded?

No

Are you experiencing any odors

No

Stop #15: Intersection of Hasley Canyon Road and Gibraltar Lane

Use map locator to enter lat/long for this observation point.

(34.4551562, -118.6334621)

Record time at observation point

8 Feb 2024 8:19 PM PST

Record Wind Speed (mph)

1.3

Record Wind Direction

NE

Have the weather conditions changed since last recorded?

No

Are you experiencing any odors

No

Stop #16: Intersection of Gibraltar Lane and Alton Way

2 flagged

Use map locator to enter lat/long for this observation point.

28340 Alton Way, Castaic, CA  
91384, USA  
(34.4547214, -118.6302393)

Record time at observation point

8 Feb 2024 8:20 PM PST

Record Wind Speed (mph)

.7



Record Wind Direction	NE
Have the weather conditions changed since last recorded?	No
Are you experiencing any odors	Yes
Description of Odor	Landfill Gas
Intensity of Odor	3 - Moderate Odor
Are any corrective actions needed?	No

Stop #17: Intersection of Castlebury Place and Picadilly Place

Use map locator to enter lat/long for this observation point.  
 661 Your Home Away!, Castaic, CA  
 91384, USA  
 (34.4536497,  
 -118.62767199999998)

Record time at observation point 8 Feb 2024 8:21 PM PST

Record Wind Speed (mph) 2.2

Record Wind Direction	N
Have the weather conditions changed since last recorded?	No
Are you experiencing any odors	No

Stop #18: Intersection of Gibraltar Lane and Springvale Lane

Use map locator to enter lat/long for this observation point.  
 28257 Springvale Ln, Castaic, CA  
 91384, USA  
 (34.4558965,  
 -118.62827940000001)

Record time at observation point 8 Feb 2024 8:22 PM PST

Record Wind Speed (mph) .8

Record Wind Direction	SW
Have the weather conditions changed since last recorded?	No
Are you experiencing any odors	No

Stop #19: Intersection of Gibraltar Lane and Cambridge Avenue

Use map locator to enter lat/long for this observation point.  
 29823 Cambridge Ave, Castaic, CA  
 91384, USA

(34.457917099999996,  
-118.62698039999998)

<b>Record time at observation point</b>	8 Feb 2024 8:23 PM PST
<b>Record Wind Speed (mph)</b>	.9
<b>Record Wind Direction</b>	NW
<b>Have the weather conditions changed since last recorded?</b>	No
<b>Are you experiencing any odors</b>	No
Stop #20: Intersection of Cambridge Avenue and Hasley Canyon Road	

9701 Creekbed Rd, Castaic, CA  
91384, USA  
(34.4555301, -118.6218167)

<b>Record time at observation point</b>	8 Feb 2024 8:24 PM PST
<b>Record Wind Speed (mph)</b>	.7
<b>Record Wind Direction</b>	SE
<b>Have the weather conditions changed since last recorded?</b>	No
<b>Are you experiencing any odors</b>	No

Stop #21: Intersection of The Old Road and Hillcrest Parkway

27610 Iris Pl, Castaic, CA 91384,  
USA  
(34.470656, -118.6171576)

<b>Record time at observation point</b>	8 Feb 2024 8:28 PM PST
<b>Record Wind Speed (mph)</b>	2.8
<b>Record Wind Direction</b>	NW
<b>Have the weather conditions changed since last recorded?</b>	No
<b>Are you experiencing any odors</b>	No

Stop #22: Intersection of Hillcrest Parkway and Park Vista Drive  
at Castaic Elementary School

1 flagged

**Use map locator to enter lat/long for this observation point.** 28332 Foothill Rd, Castaic, CA

91384, USA  
(34.471645699999996,  
-118.62989749999998)

<b>Record time at observation point</b>	8 Feb 2024 8:30 PM PST
<b>Record Wind Speed (mph)</b>	1.1
<b>Record Wind Direction</b>	S
<b>Have the weather conditions changed since last recorded?</b>	No
<b>Are you experiencing any odors</b>	Yes
<b>Description of Odor</b>	Landfill Gas
<b>Intensity of Odor</b>	1 - Very light odor detected
<b>Are any corrective actions needed?</b>	No

Stop #23: Intersection of Creekbed Road and Firebrand Drive

**Use map locator to enter lat/long for this observation point.** 29796 Creekbed Rd, Castaic, CA  
91384, USA  
(34.4575962, -118.6195735)

<b>Record time at observation point</b>	8 Feb 2024 8:25 PM PST
<b>Record Wind Speed (mph)</b>	.5
<b>Record Wind Direction</b>	NE
<b>Have the weather conditions changed since last recorded?</b>	No
<b>Are you experiencing any odors</b>	No

Stop #24: Intersection of The Old Road and Live Oak Road

**Use map locator to enter lat/long for this observation point.** (34.4533353, -118.6168374)

<b>Record time at observation point</b>	8 Feb 2024 8:36 PM PST
<b>Record Wind Speed (mph)</b>	.2
<b>Record Wind Direction</b>	N
<b>Have the weather conditions changed since last recorded?</b>	No
<b>Are you experiencing any odors</b>	No

Stop #25: Intersection of Live Oak Road and Hidden Trail Road

Use map locator to enter lat/long for this observation point.

27662 Buckskin Dr, Castaic, CA  
91384, USA  
(34.4501688,  
-118.61797809999999)

Record time at observation point

8 Feb 2024 8:37 PM PST

Record Wind Speed (mph)

1.3

Record Wind Direction

N

Have the weather conditions changed since last recorded?

No

Are you experiencing any odors

No

Stop #26: Intersection of Live Oak Elementary School at  
Saddleridge Way

Use map locator to enter lat/long for this observation point.

27710 Rangewood Rd, Castaic, CA  
91384, USA  
(34.450107599999996,  
-118.61922759999999)

Record time at observation point

8 Feb 2024 8:38 PM PST

Record Wind Speed (mph)

2.7

Record Wind Direction

N

Have the weather conditions changed since last recorded?

No

Are you experiencing any odors

No

Stop #27: Intersection of Rangewood Road and Buckskin Drive

Use map locator to enter lat/long for this observation point.

29161 Rangewood Rd, Castaic, CA  
91384, USA  
(34.4489855,  
-118.62043949999999)

Record time at observation point

8 Feb 2024 8:39 PM PST

Record Wind Speed (mph)

1.3

Record Wind Direction

N

Have the weather conditions changed since last recorded?

No

Are you experiencing any odors

No

Stop #28: Intersection of Quincy Street and Cambridge Avenue

27803 Quincy St, Castaic, CA  
91384, USA  
(34.453026699999995,  
-118.62002930000001)

Use map locator to enter lat/long for this observation point.

Record time at observation point

8 Feb 2024 8:40 PM PST

Record Wind Speed (mph)

0

Have the weather conditions changed since last recorded?

No

Are you experiencing any odors

No

Stop #29: Intersection of Hasley Canyon Road and Commerce Center Drive (Santa Clarita Valley International School & Playmakers Preschool)

1 flagged

28101 Industry Dr, Valencia, CA  
91355, USA  
(34.4506731, -118.6259276)

Use map locator to enter lat/long for this observation point.

Record time at observation point

8 Feb 2024 8:43 PM PST

Record Wind Speed (mph)

.2

Record Wind Direction

S

Have the weather conditions changed since last recorded?

No

Are you experiencing any odors

Yes

Description of Odor

Landfill Gas

Intensity of Odor

2 - Light odor detected

Are any corrective actions needed?

No

Stop #30: Intersection of Commerce Center Drive and Witherspoon Parkway

Commerce Center Dr &  
Witherspoon Pky, California  
91384, USA  
(34.445912, -118.626105)

Use map locator to enter lat/long for this observation point.

Record time at observation point

8 Feb 2024 8:44 PM PST

Record Wind Speed (mph)

.7

<b>Record Wind Direction</b>	S
<b>Have the weather conditions changed since last recorded?</b>	No
<b>Are you experiencing any odors</b>	No
Stop #31: Intersection of Franklin Parkway and driveway leading to the United States Postal Service	2 flagged
<b>Use map locator to enter lat/long for this observation point.</b>	28000 Franklin Pkwy, Valencia, CA 91355, USA (34.4341378, -118.6284308)
<b>Record time at observation point</b>	8 Feb 2024 8:46 PM PST
<b>Record Wind Speed (mph)</b>	.9
<b>Record Wind Direction</b>	SW
<b>Have the weather conditions changed since last recorded?</b>	No
<b>Are you experiencing any odors</b>	Yes
<b>Description of Odor</b>	Landfill Gas
<b>Intensity of Odor</b>	3 - Moderate Odor
<b>Are any corrective actions needed?</b>	No
Stop #32: Intersection of Henry Mayo Drive and Cambridge View Drive, leading into the Valencia Travel Village RV Resort	
<b>Use map locator to enter lat/long for this observation point.</b>	Cambridge View Dr, Valencia, CA 91355, USA (34.42953920385033, -118.62512603402136)
<b>Record time at observation point</b>	8 Feb 2024 8:49 PM PST
<b>Record Wind Speed (mph)</b>	.9
<b>Record Wind Direction</b>	SW
<b>Have the weather conditions changed since last recorded?</b>	No
<b>Are you experiencing any odors</b>	No
Odor Compliance with Stipulated Order for Abatement	
<b>At 3 or more stops have you recorded any Landfill Odor</b>	No

**Intensity of 3 (3 - Moderate Odor) or higher?**

---



**Recorder Signature**



isaac dominguez  
8 Feb 2024 8:51 PM PST

---

**Upon completion of this patrol, please check the box to trigger necessary notifications.**



# 4050 - Chiquita Odor Patrol Template

Complete

<b>Score</b>	3 / 3 (100%)	<b>Flagged items</b>	8	<b>Actions</b>	0
<b>Conducted on</b>	8 Feb 2024 7:01 AM PST				
<b>Prepared by</b>	Chiquita Landfill				
<b>If the name of the person conducting the Patrol does not appear above, please enter it here:</b>	Julian Jenkins				
<b>What type of patrol is this?</b>	Regular Patrol				
<b>Weather Conditions at the time of patrol.</b>	Sunny				
<b>Temperature at time of Patrol</b>	37°F Should be between -50°F to 125°F				
<b>I acknowledge that I have not visited the working face or other on-site areas where exposed trash or landfill odors such as, but not limited to landfill gas odors, refuse or refuse contaminated material odors, or landfill liquids/landfill leachate odors exist within four hours prior to conducting this odor surveillance.</b>	<input checked="" type="checkbox"/>				
<b>I acknowledge that I will assess each Patrol Stop while standing outside of the vehicle.</b>	<input checked="" type="checkbox"/>				

**Flagged items**

8 flagged

Odor Patrol Stops / Stop #1: Chiquito Canyon Road and Driveway leading to the LA County Fire's Del Valle Regional Training Center

**Are you experiencing any odors**

Yes

Odor Patrol Stops / Stop #3: Intersection of Lincoln Avenue and Jackson Street

**Are you experiencing any odors**

Yes

Odor Patrol Stops / Stop #3: Intersection of Lincoln Avenue and Jackson Street

**Intensity of Odor**

3 - Moderate Odor

Odor Patrol Stops / Stop #8: Intersection of Lexington Drive and Morningside Drive

**Are you experiencing any odors**

Yes

Odor Patrol Stops / Stop #10: Intersection of San Martinez Road and Euclid Ave.

**Are you experiencing any odors**

Yes

Odor Patrol Stops / Stop #19: Intersection of Gibraltar Lane and Cambridge Avenue

**Are you experiencing any odors**

Yes

Odor Patrol Stops / Stop #19: Intersection of Gibraltar Lane and Cambridge Avenue

**Intensity of Odor**

3 - Moderate Odor

Odor Patrol Stops / Stop #31: Intersection of Franklin Parkway and driveway leading to the United States Postal Service

**Are you experiencing any odors**

Yes

<b>Odor Patrol Stops</b>	8 flagged
Stop #1: Chiquito Canyon Road and Driveway leading to the LA County Fire's Del Valle Regional Training Center	1 flagged
<b>Use map locator to enter lat/long for this observation point.</b>	28101 Chiquito Canyon Rd, Castaic, CA 91384, USA (34.4317609, -118.6589423)
<b>Record time at observation point</b>	8 Feb 2024 8:36 AM PST
<b>Record Wind Speed (mph)</b>	2.7
<b>Record Wind Direction</b>	SW
<b>Have the weather conditions changed since start of patrol?</b>	No
<b>Are you experiencing any odors</b>	Yes
<b>Description of Odor</b>	Landfill Gas
<b>Intensity of Odor</b>	1 - Very light odor detected
<b>Are any corrective actions needed?</b>	
Stop #2: Intersection of Chiquito Canyon Road and Lincoln Avenue	
<b>Use map locator to enter lat/long for this observation point.</b>	Chiquito Canyon Rd & Lincoln Ave, California 91355, USA (34.437901, -118.658324)
<b>Record time at observation point</b>	8 Feb 2024 8:34 AM PST
<b>Record Wind Speed (mph)</b>	0.4
<b>Record Wind Direction</b>	N
<b>Have the weather conditions changed since last recorded?</b>	No
<b>Are you experiencing any odors</b>	No
Stop #3: Intersection of Lincoln Avenue and Jackson Street	2 flagged
<b>Use map locator to enter lat/long for this observation point.</b>	28611 Lincoln Ave, Val Verde, CA 91384, USA (34.4398392, -118.6560351)
<b>Record time at observation point</b>	8 Feb 2024 8:32 AM PST

Record Wind Speed (mph)	1.6
Record Wind Direction	W
Have the weather conditions changed since last recorded?	No
Are you experiencing any odors	Yes
Description of Odor	Landfill Gas
Intensity of Odor	3 - Moderate Odor
Are any corrective actions needed?	No

Stop #4: Intersection of Buchanan Way and Chiquito Canyon Road

Use map locator to enter lat/long for this observation point.

28703 Chiquito Canyon Rd,  
Castaic, CA 91384, USA  
(34.441859799999996,  
-118.6573111)

Record time at observation point 8 Feb 2024 8:29 AM PST

Record Wind Speed (mph)	0.9
Record Wind Direction	SE
Have the weather conditions changed since last recorded?	No
Are you experiencing any odors	No

Stop #5: Intersection of Lincoln Avenue and Harding Avenue

Use map locator to enter lat/long for this observation point.

11629 Daleside Ave, Hawthorne,  
CA 90250, USA  
(34.443070999999996,  
-118.655496)

Record time at observation point 8 Feb 2024 8:26 AM PST

Record Wind Speed (mph)	0.7
Record Wind Direction	N
Have the weather conditions changed since last recorded?	No
Are you experiencing any odors	No

Stop #6: Intersection of Chiquito Canyon Road and San

Martinez Road

Use map locator to enter lat/long for this observation point.

30010 San Martinez Rd, Castaic,  
CA 91384, USA  
(34.4449994, -118.6582312)

Record time at observation point

8 Feb 2024 8:24 AM PST

Record Wind Speed (mph)

0.9

Record Wind Direction

NW

Have the weather conditions changed since last recorded?

No

Are you experiencing any odors

No

Stop #7: Intersection of San Martinez Road and Morningside Drive

Use map locator to enter lat/long for this observation point.

(34.4462763, -118.6614344)

Record time at observation point

8 Feb 2024 8:22 AM PST

Record Wind Speed (mph)

0.4

Record Wind Direction

W

Have the weather conditions changed since last recorded?

No

Are you experiencing any odors

No

Stop #8: Intersection of Lexington Drive and Morningside Drive

1 flagged

Use map locator to enter lat/long for this observation point.

(34.4483679, -118.6607278)

Record time at observation point

8 Feb 2024 8:11 AM PST

Record Wind Speed (mph)

0.4

Record Wind Direction

NE

Have the weather conditions changed since last recorded?

No

Are you experiencing any odors

Yes

Description of Odor

Other

Describe "Other" Odor

Musty odor, residential trash

<b>Intensity of Odor</b>	2 - Light odor detected
<b>Are any corrective actions needed?</b>	No
Stop #9: Intersection of Val Verde Road and Trellis Road	
<b>Use map locator to enter lat/long for this observation point.</b>	(34.4482262, -118.6629003)
<b>Record time at observation point</b>	8 Feb 2024 8:14 AM PST
<b>Record Wind Speed (mph)</b>	0
<b>Have the weather conditions changed since last recorded?</b>	No
<b>Are you experiencing any odors</b>	No
Stop #10: Intersection of San Martinez Road and Euclid Ave.	
	1 flagged
<b>Use map locator to enter lat/long for this observation point.</b>	(34.4479135, -118.6659942)
<b>Record time at observation point</b>	8 Feb 2024 8:16 AM PST
<b>Record Wind Speed (mph)</b>	0.7
<b>Record Wind Direction</b>	SW
<b>Have the weather conditions changed since last recorded?</b>	No
<b>Are you experiencing any odors</b>	Yes
<b>Description of Odor</b>	Other
<b>Describe "Other" Odor</b>	Burning wood
<b>Intensity of Odor</b>	1 - Very light odor detected
<b>Are any corrective actions needed?</b>	No
Stop #11: Intersection of San Martinez Road and Keningston Road	
<b>Use map locator to enter lat/long for this observation point.</b>	(34.4485528, -118.670979)
<b>Record time at observation point</b>	8 Feb 2024 8:19 AM PST
<b>Record Wind Speed (mph)</b>	0
<b>Have the weather conditions changed since last recorded?</b>	No

Are you experiencing any odors

No

Stop #12: Intersection of Hunstock Street and Windsor Road

Use map locator to enter lat/long for this observation point.

(34.4466588, -118.6491153)

Record time at observation point

8 Feb 2024 8:07 AM PST

Record Wind Speed (mph)

0

Have the weather conditions changed since last recorded?

No

Are you experiencing any odors

No

Stop #13: Intersection of Del Valle Road and Silver Street

Use map locator to enter lat/long for this observation point.

29098 Del Valle Rd Suite E, Val Verde, CA 91384, USA  
(34.4484511, -118.65538769999999)

Record time at observation point

8 Feb 2024 8:03 AM PST

Record Wind Speed

0.9

Record Wind Direction

E

Have the weather conditions changed since last recorded?

No

Are you experiencing any odors

No

Stop #14: Intersection of Del Valle Road and Hasley Canyon Road

Use map locator to enter lat/long for this observation point.

Del Valle Rd & Hasley Canyon Rd, California 91384, USA  
(34.456818999999996, -118.64180300000001)

Record time at observation point

8 Feb 2024 8:01 AM PST

Record Wind Speed (mph)

0.9

Record Wind Direction

W

Have the weather conditions changed since last recorded?

No

Are you experiencing any odors

No

Stop #15: Intersection of Hasley Canyon Road and Gibraltar

Lane

Use map locator to enter lat/long for this observation point.

28579 Gibraltar Ln, Castaic, CA  
91384, USA  
(34.4551702,  
-118.63360240000002)

Record time at observation point

8 Feb 2024 7:58 AM PST

Record Wind Speed (mph)

2

Record Wind Direction

W

Have the weather conditions changed since last recorded?

No

Are you experiencing any odors

No

Stop #16: Intersection of Gibraltar Lane and Alton Way

Use map locator to enter lat/long for this observation point.

(34.4550136, -118.6300817)

Record time at observation point

8 Feb 2024 7:56 AM PST

Record Wind Speed (mph)

0

Have the weather conditions changed since last recorded?

No

Are you experiencing any odors

No

Stop #17: Intersection of Castlebury Place and Picadilly Place

Use map locator to enter lat/long for this observation point.

661 Your Home Away!, Castaic, CA  
91384, USA  
(34.4536497,  
-118.62767199999998)

Record time at observation point

8 Feb 2024 7:54 AM PST

Record Wind Speed (mph)

0

Have the weather conditions changed since last recorded?

No

Are you experiencing any odors

No

Stop #18: Intersection of Gibraltar Lane and Springvale Lane

Use map locator to enter lat/long for this observation point.

(34.4557419, -118.6285395)

Record time at observation point

8 Feb 2024 7:51 AM PST



Record Wind Speed (mph)	0.9
Record Wind Direction	NE
Have the weather conditions changed since last recorded?	No
Are you experiencing any odors	No
Stop #19: Intersection of Gibraltar Lane and Cambridge Avenue	
	2 flagged
Use map locator to enter lat/long for this observation point.	(34.4583314, -118.6269288)
Record time at observation point	8 Feb 2024 7:49 AM PST
Record Wind Speed (mph)	1.1
Record Wind Direction	NE
Have the weather conditions changed since last recorded?	No
Are you experiencing any odors	Yes
Description of Odor	Other
Describe "Other" Odor	Gasoline
Intensity of Odor	3 - Moderate Odor
Are any corrective actions needed?	No
Stop #20: Intersection of Cambridge Avenue and Hasley Canyon Road	
Use map locator to enter lat/long for this observation point.	29619 Newport Pl, Castaic, CA 91384, USA (34.454428199999995, -118.62139669999998)
Record time at observation point	8 Feb 2024 7:22 AM PST
Record Wind Speed (mph)	0.9
Record Wind Direction	SW
Have the weather conditions changed since last recorded?	No
Are you experiencing any odors	No
Stop #21: Intersection of The Old Road and Hillcrest Parkway	

Use map locator to enter lat/long for this observation point.

The Old Rd & Hillcrest Pky,  
California 91384, USA  
(34.470033,  
-118.61671299999998)

Record time at observation point

8 Feb 2024 7:43 AM PST

Record Wind Speed (mph)

2.0

Record Wind Direction

NW

Have the weather conditions changed since last recorded?

No

Are you experiencing any odors

No

Stop #22: Intersection of Hillcrest Parkway and Park Vista Drive  
at Castaic Elementary School

Use map locator to enter lat/long for this observation point.

28333 Foothill Rd, Castaic, CA  
91384, USA  
(34.4721086, -118.6298747)

Record time at observation point

8 Feb 2024 7:39 AM PST

Record Wind Speed (mph)

0.7

Record Wind Direction

NW

Have the weather conditions changed since last recorded?

No

Are you experiencing any odors

No

Stop #23: Intersection of Creekbed Road and Firebrand Drive

Use map locator to enter lat/long for this observation point.

27704 Firebrand Dr, Castaic, CA  
91384, USA  
(34.457861199999996,  
-118.61993810000001)

Record time at observation point

8 Feb 2024 7:46 AM PST

Record Wind Speed (mph)

0

Have the weather conditions changed since last recorded?

No

Are you experiencing any odors

No

Stop #24: Intersection of The Old Road and Live Oak Road

Use map locator to enter lat/long for this observation point.

29487 The Old Rd, Castaic, CA  
91384, USA

(34.4528639,  
-118.61626170000001)

**Record time at observation point**

8 Feb 2024 7:32 AM PST

**Record Wind Speed (mph)**

0

**Have the weather conditions changed since last recorded?**

No

**Are you experiencing any odors**

No

Stop #25: Intersection of Live Oak Road and Hidden Trail Road

**Use map locator to enter lat/long for this observation point.**

27662 Buckskin Dr, Castaic, CA  
91384, USA  
(34.4501688,  
-118.61797809999999)

**Record time at observation point**

8 Feb 2024 7:31 AM PST

**Record Wind Speed (mph)**

1.3

**Record Wind Direction**

E

**Have the weather conditions changed since last recorded?**

No

**Are you experiencing any odors**

No

Stop #26: Intersection of Live Oak Elementary School at  
Saddleridge Way

**Use map locator to enter lat/long for this observation point.**

27710 Rangewood Rd, Castaic, CA  
91384, USA  
(34.450107599999996,  
-118.61922759999999)

**Record time at observation point**

8 Feb 2024 7:29 AM PST

**Record Wind Speed (mph)**

0.4

**Record Wind Direction**

NE

**Have the weather conditions changed since last recorded?**

No

**Are you experiencing any odors**

No

Stop #27: Intersection of Rangewood Road and Buckskin Drive

**Use map locator to enter lat/long for this observation point.**

29150 Rangewood Rd, Castaic, CA  
91384, USA  
(34.4488464,

-118.61989249999999)

<b>Record time at observation point</b>	8 Feb 2024 7:27 AM PST
<b>Record Wind Speed (mph)</b>	0.9
<b>Record Wind Direction</b>	N
<b>Have the weather conditions changed since last recorded?</b>	No
<b>Are you experiencing any odors</b>	No
Stop #28: Intersection of Quincy Street and Cambridge Avenue	
<b>Use map locator to enter lat/long for this observation point.</b>	27803 Quincy St, Castaic, CA 91384, USA (34.453026699999995, -118.62002930000001)

<b>Record time at observation point</b>	8 Feb 2024 7:24 AM PST
<b>Record Wind Speed (mph)</b>	0.7
<b>Record Wind Direction</b>	W
<b>Have the weather conditions changed since last recorded?</b>	No
<b>Are you experiencing any odors</b>	No
Stop #29: Intersection of Hasley Canyon Road and Commerce Center Drive (Santa Clarita Valley International School & Playmakers Preschool)	
<b>Use map locator to enter lat/long for this observation point.</b>	28050 Hasley Canyon Rd, Castaic, CA 91384, USA (34.4509472, -118.6247111)

<b>Record time at observation point</b>	8 Feb 2024 7:18 AM PST
<b>Record Wind Speed (mph)</b>	0
<b>Have the weather conditions changed since last recorded?</b>	No
<b>Are you experiencing any odors</b>	No
Stop #30: Intersection of Commerce Center Drive and Witherspoon Parkway	
<b>Use map locator to enter lat/long for this observation point.</b>	29010 Commerce Center Dr, Castaic, CA 91384, USA (34.4461492, -118.6255674)

Record time at observation point

8 Feb 2024 7:16 AM PST

Record Wind Speed (mph)

0.7

Record Wind Direction

SE

Have the weather conditions changed since last recorded?

No

Are you experiencing any odors

No

Stop #31: Intersection of Franklin Parkway and driveway leading to the United States Postal Service

1 flagged

Use map locator to enter lat/long for this observation point.

(34.4349177, -118.6275203)

Record time at observation point

8 Feb 2024 7:12 AM PST

Record Wind Speed (mph)

1.6

Record Wind Direction

NE

Have the weather conditions changed since last recorded?

No

Are you experiencing any odors

Yes

Description of Odor

Landfill Gas

Intensity of Odor

1 - Very light odor detected

Are any corrective actions needed?

Stop #32: Intersection of Henry Mayo Drive and Cambridge View Drive, leading into the Valencia Travel Village RV Resort

Use map locator to enter lat/long for this observation point.

CA-126, Castaic, CA 91384, USA  
(34.4293868,  
-118.62566710000002)

Record time at observation point

8 Feb 2024 7:08 AM PST

Record Wind Speed (mph)

1.3

Record Wind Direction

N

Have the weather conditions changed since last recorded?

No

Are you experiencing any odors

No

Odor Compliance with Stipulated Order for Abatement

**At 3 or more stops have you recorded any Landfill Odor Intensity of 3 (3 - Moderate Odor) or higher?**

---

No

**Recorder Signature**



Julian Jenkins  
8 Feb 2024 8:37 AM PST

---

**Upon completion of this patrol, please check the box to trigger necessary notifications.**

# 4050 - Chiquita Odor Patrol Template

Complete

<b>Score</b>	3 / 3 (100%)	<b>Flagged items</b>	13	<b>Actions</b>	0
<b>Conducted on</b>	9 Feb 2024 6:47 AM PST				
<b>Prepared by</b>	Chiquita Landfill				
<b>If the name of the person conducting the Patrol does not appear above, please enter it here:</b>	Julian Jenkins				
<b>What type of patrol is this?</b>	Regular Patrol				
<b>Weather Conditions at the time of patrol.</b>	Sunny				
<b>Temperature at time of Patrol</b>	40°F Should be between -50°F to 125°F				
<b>I acknowledge that I have not visited the working face or other on-site areas where exposed trash or landfill odors such as, but not limited to landfill gas odors, refuse or refuse contaminated material odors, or landfill liquids/landfill leachate odors exist within four hours prior to conducting this odor surveillance.</b>	<input checked="" type="checkbox"/>				
<b>I acknowledge that I will assess each Patrol Stop while standing outside of the vehicle.</b>	<input checked="" type="checkbox"/>				



**Flagged items**

13 flagged

Odor Patrol Stops / Stop #2: Intersection of Chiquito Canyon Road and Lincoln Avenue

**Are you experiencing any odors**

Yes

Odor Patrol Stops / Stop #3: Intersection of Lincoln Avenue and Jackson Street

**Are you experiencing any odors**

Yes

Odor Patrol Stops / Stop #4: Intersection of Buchanan Way and Chiquito Canyon Road

**Are you experiencing any odors**

Yes

Odor Patrol Stops / Stop #4: Intersection of Buchanan Way and Chiquito Canyon Road

**Intensity of Odor**

3 - Moderate Odor

Odor Patrol Stops / Stop #5: Intersection of Lincoln Avenue and Harding Avenue

**Are you experiencing any odors**

Yes

Odor Patrol Stops / Stop #6: Intersection of Chiquito Canyon Road and San Martinez Road

**Are you experiencing any odors**

Yes

Odor Patrol Stops / Stop #6: Intersection of Chiquito Canyon Road and San Martinez Road

**Intensity of Odor**

3 - Moderate Odor

Odor Patrol Stops / Stop #7: Intersection of San Martinez Road and Morningside Drive

**Are you experiencing any odors**

Yes

Odor Patrol Stops / Stop #8: Intersection of Lexington Drive and Morningside Drive

**Are you experiencing any odors**

Yes

Odor Patrol Stops / Stop #15: Intersection of Hasley Canyon Road and Gibraltar Lane

**Are you experiencing any odors**

Yes

Odor Patrol Stops / Stop #21: Intersection of The Old Road and Hillcrest Parkway

**Are you experiencing any odors**

Yes

Odor Patrol Stops / Stop #28: Intersection of Quincy Street and Cambridge Avenue

**Are you experiencing any odors**

Yes

Odor Patrol Stops / Stop #31: Intersection of Franklin Parkway and driveway leading to the United States Postal Service

**Are you experiencing any odors**

Yes

<b>Odor Patrol Stops</b>	13 flagged
Stop #1: Chiquito Canyon Road and Driveway leading to the LA County Fire's Del Valle Regional Training Center	
<b>Use map locator to enter lat/long for this observation point.</b>	28101 Chiquito Canyon Rd, Castaic, CA 91384, USA (34.4317609, -118.6589423)
<b>Record time at observation point</b>	9 Feb 2024 8:56 AM PST
<b>Record Wind Speed (mph)</b>	2.5
<b>Record Wind Direction</b>	SE
<b>Have the weather conditions changed since start of patrol?</b>	No
<b>Are you experiencing any odors</b>	No
Stop #2: Intersection of Chiquito Canyon Road and Lincoln Avenue	
	1 flagged
<b>Use map locator to enter lat/long for this observation point.</b>	Chiquito Canyon Rd & Lincoln Ave, California 91355, USA (34.437901, -118.658324)
<b>Record time at observation point</b>	9 Feb 2024 8:53 AM PST
<b>Record Wind Speed (mph)</b>	0
<b>Have the weather conditions changed since last recorded?</b>	No
<b>Are you experiencing any odors</b>	Yes
<b>Description of Odor</b>	Landfill Gas
<b>Intensity of Odor</b>	2 - Light odor detected
<b>Are any corrective actions needed?</b>	
Stop #3: Intersection of Lincoln Avenue and Jackson Street	
	1 flagged
<b>Use map locator to enter lat/long for this observation point.</b>	(34.439621, -118.6559496)
<b>Record time at observation point</b>	9 Feb 2024 8:51 AM PST
<b>Record Wind Speed (mph)</b>	2.5
<b>Record Wind Direction</b>	E

Have the weather conditions changed since last recorded?	No
Are you experiencing any odors	Yes
Description of Odor	Landfill Gas
Intensity of Odor	1 - Very light odor detected
Are any corrective actions needed?	
Stop #4: Intersection of Buchanan Way and Chiquito Canyon Road	2 flagged
Use map locator to enter lat/long for this observation point.	28703 Chiquito Canyon Rd, Castaic, CA 91384, USA (34.441859799999996, -118.6573111)
Record time at observation point	9 Feb 2024 8:48 AM PST
Record Wind Speed (mph)	1.8
Record Wind Direction	S
Have the weather conditions changed since last recorded?	No
Are you experiencing any odors	Yes
Description of Odor	Landfill Gas
Intensity of Odor	3 - Moderate Odor
Are any corrective actions needed?	
Stop #5: Intersection of Lincoln Avenue and Harding Avenue	1 flagged
Use map locator to enter lat/long for this observation point.	11629 Daleside Ave, Hawthorne, CA 90250, USA (34.443070999999996, -118.655496)
Record time at observation point	9 Feb 2024 8:46 AM PST
Record Wind Speed (mph)	1.6
Record Wind Direction	SW
Have the weather conditions changed since last recorded?	No

<b>Are you experiencing any odors</b>	Yes
<b>Description of Odor</b>	Landfill Gas
<b>Intensity of Odor</b>	2 - Light odor detected
<b>Are any corrective actions needed?</b>	
Stop #6: Intersection of Chiquito Canyon Road and San Martinez Road	2 flagged
<b>Use map locator to enter lat/long for this observation point.</b>	30016 San Martinez Rd, Castaic, CA 91384, USA (34.445077999999995, -118.65843029999999)
<b>Record time at observation point</b>	9 Feb 2024 8:44 AM PST
<b>Record Wind Speed (mph)</b>	1.3
<b>Record Wind Direction</b>	SE
<b>Have the weather conditions changed since last recorded?</b>	No
<b>Are you experiencing any odors</b>	Yes
<b>Description of Odor</b>	Landfill Gas
<b>Intensity of Odor</b>	3 - Moderate Odor
<b>Are any corrective actions needed?</b>	
Stop #7: Intersection of San Martinez Road and Morningside Drive	1 flagged
<b>Use map locator to enter lat/long for this observation point.</b>	(34.4462822, -118.6613765)
<b>Record time at observation point</b>	9 Feb 2024 8:42 AM PST
<b>Record Wind Speed (mph)</b>	0
<b>Have the weather conditions changed since last recorded?</b>	No
<b>Are you experiencing any odors</b>	Yes
<b>Description of Odor</b>	Landfill Gas
<b>Intensity of Odor</b>	1 - Very light odor detected

**Are any corrective actions needed?**

Stop #8: Intersection of Lexington Drive and Morningside Drive

1 flagged

**Use map locator to enter lat/long for this observation point.**

29039 Morningside Dr, Castaic, CA  
91384, USA  
(34.4481779,  
-118.66091130000001)

**Record time at observation point**

9 Feb 2024 8:40 AM PST

**Record Wind Speed (mph)**

3.1

**Record Wind Direction**

S

**Have the weather conditions changed since last recorded?**

No

**Are you experiencing any odors**

Yes

**Description of Odor**

Landfill Gas

**Intensity of Odor**

2 - Light odor detected

**Are any corrective actions needed?**

No

Stop #9: Intersection of Val Verde Road and Trellis Road

**Use map locator to enter lat/long for this observation point.**

29030 Val Verde Rd, Val Verde, CA  
91384, USA  
(34.447885899999996,  
-118.66283740000002)

**Record time at observation point**

9 Feb 2024 8:38 AM PST

**Record Wind Speed (mph)**

1.1

**Record Wind Direction**

S

**Have the weather conditions changed since last recorded?**

No

**Are you experiencing any odors**

No

Stop #10: Intersection of San Martinez Road and Euclid Ave.

**Use map locator to enter lat/long for this observation point.**

(34.4475429, -118.666233)

**Record time at observation point**

9 Feb 2024 8:35 AM PST

**Record Wind Speed (mph)**

0

<b>Have the weather conditions changed since last recorded?</b>	No
<b>Are you experiencing any odors</b>	No
Stop #11: Intersection of San Martinez Road and Keningston Road	
<b>Use map locator to enter lat/long for this observation point.</b>	30703 San Martinez Rd, Castaic, CA 91384, USA (34.448692199999996, -118.6712099)
<b>Record time at observation point</b>	9 Feb 2024 8:34 AM PST
<b>Record Wind Speed (mph)</b>	0
<b>Have the weather conditions changed since last recorded?</b>	No
<b>Are you experiencing any odors</b>	No
Stop #12: Intersection of Hunstock Street and Windsor Road	
<b>Use map locator to enter lat/long for this observation point.</b>	(34.4460817, -118.6495064)
<b>Record time at observation point</b>	9 Feb 2024 8:26 AM PST
<b>Record Wind Speed (mph)</b>	0.9
<b>Record Wind Direction</b>	E
<b>Have the weather conditions changed since last recorded?</b>	No
<b>Are you experiencing any odors</b>	No
Stop #13: Intersection of Del Valle Road and Silver Street	
<b>Use map locator to enter lat/long for this observation point.</b>	Del Valle Rd & Silver St, Val Verde, CA 91384, USA (34.448242, -118.65554999999999)
<b>Record time at observation point</b>	9 Feb 2024 8:23 AM PST
<b>Record Wind Speed</b>	2.2
<b>Record Wind Direction</b>	NE
<b>Have the weather conditions changed since last recorded?</b>	No
<b>Are you experiencing any odors</b>	No

Stop #14: Intersection of Del Valle Road and Hasley Canyon Road

Use map locator to enter lat/long for this observation point.

Del Valle Rd & Hasley Canyon Rd,  
California 91384, USA  
(34.456818999999996,  
-118.64180300000001)

Record time at observation point

9 Feb 2024 8:20 AM PST

Record Wind Speed (mph)

2.0

Record Wind Direction

SE

Have the weather conditions changed since last recorded?

No

Are you experiencing any odors

No

Stop #15: Intersection of Hasley Canyon Road and Gibraltar Lane

1 flagged

Use map locator to enter lat/long for this observation point.

(34.4551521, -118.6335442)

Record time at observation point

9 Feb 2024 8:17 AM PST

Record Wind Speed (mph)

2.2

Record Wind Direction

SW

Have the weather conditions changed since last recorded?

No

Are you experiencing any odors

Yes

Description of Odor

Other

Describe "Other" Odor

Burning plastic

Intensity of Odor

1 - Very light odor detected

Are any corrective actions needed?

No

Stop #16: Intersection of Gibraltar Lane and Alton Way

Use map locator to enter lat/long for this observation point.

(34.4547874, -118.6299556)

Record time at observation point

9 Feb 2024 8:14 AM PST

Record Wind Speed (mph)

1.1

<b>Record Wind Direction</b>	E
<b>Have the weather conditions changed since last recorded?</b>	No
<b>Are you experiencing any odors</b>	No
Stop #17: Intersection of Castlebury Place and Picadilly Place	
<b>Use map locator to enter lat/long for this observation point.</b>	661 Your Home Away!, Castaic, CA 91384, USA (34.4536497, -118.62767199999998)
<b>Record time at observation point</b>	9 Feb 2024 8:12 AM PST
<b>Record Wind Speed (mph)</b>	1.6
<b>Record Wind Direction</b>	SW
<b>Have the weather conditions changed since last recorded?</b>	No
<b>Are you experiencing any odors</b>	No
Stop #18: Intersection of Gibraltar Lane and Springvale Lane	
<b>Use map locator to enter lat/long for this observation point.</b>	(34.4556472, -118.6285403)
<b>Record time at observation point</b>	9 Feb 2024 8:10 AM PST
<b>Record Wind Speed (mph)</b>	0.9
<b>Record Wind Direction</b>	E
<b>Have the weather conditions changed since last recorded?</b>	No
<b>Are you experiencing any odors</b>	No
Stop #19: Intersection of Gibraltar Lane and Cambridge Avenue	
<b>Use map locator to enter lat/long for this observation point.</b>	28003 Gibraltar Ln, Castaic, CA 91384, USA (34.4583288, -118.6270032)
<b>Record time at observation point</b>	9 Feb 2024 8:08 AM PST
<b>Record Wind Speed (mph)</b>	3.1
<b>Record Wind Direction</b>	S
<b>Have the weather conditions changed since last recorded?</b>	No



<b>Are you experiencing any odors</b>	No
Stop #20: Intersection of Cambridge Avenue and Hasley Canyon Road	
<b>Use map locator to enter lat/long for this observation point.</b>	29619 Newport Pl, Castaic, CA 91384, USA (34.454428199999995, -118.62139669999998)
<b>Record time at observation point</b>	9 Feb 2024 7:05 AM PST
<b>Record Wind Speed (mph)</b>	2
<b>Record Wind Direction</b>	W
<b>Have the weather conditions changed since last recorded?</b>	No
<b>Are you experiencing any odors</b>	No
Stop #21: Intersection of The Old Road and Hillcrest Parkway	
<b>Use map locator to enter lat/long for this observation point.</b>	27602 Iris Pl, Castaic, CA 91384, USA (34.470634499999996, -118.6169297)
<b>Record time at observation point</b>	9 Feb 2024 7:21 AM PST
<b>Record Wind Speed (mph)</b>	2.5
<b>Record Wind Direction</b>	N
<b>Have the weather conditions changed since last recorded?</b>	No
<b>Are you experiencing any odors</b>	Yes
<b>Description of Odor</b>	Other
<b>Describe "Other" Odor</b>	Fabric softener
<b>Intensity of Odor</b>	1 - Very light odor detected
<b>Are any corrective actions needed?</b>	No
Stop #22: Intersection of Hillcrest Parkway and Park Vista Drive at Castaic Elementary School	
<b>Use map locator to enter lat/long for this observation point.</b>	28332 Foothill Rd, Castaic, CA 91384, USA (34.471645699999996,

-118.62989749999998)

<b>Record time at observation point</b>	9 Feb 2024 7:24 AM PST
<b>Record Wind Speed (mph)</b>	0.2
<b>Record Wind Direction</b>	W
<b>Have the weather conditions changed since last recorded?</b>	No
<b>Are you experiencing any odors</b>	No

Stop #23: Intersection of Creekbed Road and Firebrand Drive

**Use map locator to enter lat/long for this observation point.** 27704 Firebrand Dr, Castaic, CA  
91384, USA  
(34.457861199999996,  
-118.61993810000001)

<b>Record time at observation point</b>	9 Feb 2024 8:05 AM PST
<b>Record Wind Speed (mph)</b>	0.9
<b>Record Wind Direction</b>	SW
<b>Have the weather conditions changed since last recorded?</b>	No
<b>Are you experiencing any odors</b>	No

Stop #24: Intersection of The Old Road and Live Oak Road

**Use map locator to enter lat/long for this observation point.** 29487 The Old Rd, Castaic, CA  
91384, USA  
(34.4528639,  
-118.61626170000001)

<b>Record time at observation point</b>	9 Feb 2024 7:16 AM PST
<b>Record Wind Speed (mph)</b>	0.7
<b>Record Wind Direction</b>	N
<b>Have the weather conditions changed since last recorded?</b>	No
<b>Are you experiencing any odors</b>	No

Stop #25: Intersection of Live Oak Road and Hidden Trail Road

**Use map locator to enter lat/long for this observation point.** 27662 Buckskin Dr, Castaic, CA  
91384, USA  
(34.4501688,

-118.61797809999999)

**Record time at observation point**

9 Feb 2024 7:14 AM PST

**Record Wind Speed (mph)**

0

**Have the weather conditions changed since last recorded?**

No

**Are you experiencing any odors**

No

Stop #26: Intersection of Live Oak Elementary School at Saddleridge Way

27710 Rangewood Rd, Castaic, CA  
91384, USA  
(34.450107599999996,  
-118.61922759999999)

**Use map locator to enter lat/long for this observation point.**

**Record time at observation point**

9 Feb 2024 7:13 AM PST

**Record Wind Speed (mph)**

0

**Have the weather conditions changed since last recorded?**

No

**Are you experiencing any odors**

No

Stop #27: Intersection of Rangewood Road and Buckskin Drive

29209 Saddleridge Way, Castaic,  
CA 91384, USA  
(34.4494168, -118.6203479)

**Use map locator to enter lat/long for this observation point.**

**Record time at observation point**

9 Feb 2024 7:11 AM PST

**Record Wind Speed (mph)**

0

**Have the weather conditions changed since last recorded?**

No

**Are you experiencing any odors**

No

Stop #28: Intersection of Quincy Street and Cambridge Avenue

1 flagged

27803 Quincy St, Castaic, CA  
91384, USA  
(34.453026699999995,  
-118.62002930000001)

**Use map locator to enter lat/long for this observation point.**

**Record time at observation point**

9 Feb 2024 7:08 AM PST

**Record Wind Speed (mph)**

0.2

Record Wind Direction	S
Have the weather conditions changed since last recorded?	No
Are you experiencing any odors	Yes
Description of Odor	Other
Describe "Other" Odor	Feces
Intensity of Odor	1 - Very light odor detected
Are any corrective actions needed?	No
<p>Stop #29: Intersection of Hasley Canyon Road and Commerce Center Drive (Santa Clarita Valley International School &amp; Playmakers Preschool)</p>	
Use map locator to enter lat/long for this observation point.	28050 Hasley Canyon Rd, Castaic, CA 91384, USA (34.4509472, -118.6247111)
Record time at observation point	9 Feb 2024 7:03 AM PST
Record Wind Speed (mph)	0.9
Record Wind Direction	SE
Have the weather conditions changed since last recorded?	No
Are you experiencing any odors	No
<p>Stop #30: Intersection of Commerce Center Drive and Witherspoon Parkway</p>	
Use map locator to enter lat/long for this observation point.	Commerce Center Dr & Witherspoon Pky, California 91355, USA (34.445074999999996, -118.62639800000001)
Record time at observation point	9 Feb 2024 7:01 AM PST
Record Wind Speed (mph)	0.3
Record Wind Direction	NW
Have the weather conditions changed since last recorded?	No
Are you experiencing any odors	No

Stop #31: Intersection of Franklin Parkway and driveway leading to the United States Postal Service

1 flagged

Use map locator to enter lat/long for this observation point.

28000 Franklin Pkwy, Valencia, CA  
91355, USA  
(34.4352261,  
-118.62850189999997)

Record time at observation point

9 Feb 2024 6:57 AM PST

Record Wind Speed (mph)

0.6

Record Wind Direction

NE

Have the weather conditions changed since last recorded?

No

Are you experiencing any odors

Yes

Description of Odor

Other

Describe "Other" Odor

Sweet chemical, like sugary  
breakfast cereal

Intensity of Odor

2 - Light odor detected

Are any corrective actions needed?

No

Stop #32: Intersection of Henry Mayo Drive and Cambridge View Drive, leading into the Valencia Travel Village RV Resort

Use map locator to enter lat/long for this observation point.

CA-126, Castaic, CA 91384, USA  
(34.4293868,  
-118.62566710000002)

Record time at observation point

9 Feb 2024 6:52 AM PST

Record Wind Speed (mph)

3.1

Record Wind Direction

NE

Have the weather conditions changed since last recorded?

No

Are you experiencing any odors

No

Odor Compliance with Stipulated Order for Abatement

At 3 or more stops have you recorded any Landfill Odor Intensity of 3 (3 - Moderate Odor) or higher?

No

**Recorder Signature**



Julian Jenkins  
9 Feb 2024 8:56 AM PST

---

**Upon completion of this patrol, please check the box to trigger necessary notifications.**

# 4050 - Chiquita Odor Patrol Template

Complete

<b>Score</b>	3 / 3 (100%)	<b>Flagged items</b>	4	<b>Actions</b>	0
<b>Conducted on</b>	9 Feb 2024 7:43 PM PST				
<b>Prepared by</b>	Chiquita Landfill				
<b>If the name of the person conducting the Patrol does not appear above, please enter it here:</b>	Isaac and Adrian				
<b>What type of patrol is this?</b>	Regular Patrol				
<b>Weather Conditions at the time of patrol.</b>	Partly Cloudy				
<b>Temperature at time of Patrol</b>	49°F Should be between -50°F to 125°F				
<b>I acknowledge that I have not visited the working face or other on-site areas where exposed trash or landfill odors such as, but not limited to landfill gas odors, refuse or refuse contaminated material odors, or landfill liquids/landfill leachate odors exist within four hours prior to conducting this odor surveillance.</b>	<input checked="" type="checkbox"/>				
<b>I acknowledge that I will assess each Patrol Stop while standing outside of the vehicle.</b>	<input checked="" type="checkbox"/>				

**Flagged items**

4 flagged

Odor Patrol Stops / Stop #1: Chiquito Canyon Road and Driveway leading to the LA County Fire's Del Valle Regional Training Center

**Are you experiencing any odors**

Yes

Odor Patrol Stops / Stop #31: Intersection of Franklin Parkway and driveway leading to the United States Postal Service

**Are you experiencing any odors**

Yes

Odor Patrol Stops / Stop #31: Intersection of Franklin Parkway and driveway leading to the United States Postal Service

**Intensity of Odor**

4 -Strong Odor

Odor Patrol Stops / Stop #32: Intersection of Henry Mayo Drive and Cambridge View Drive, leading into the Valencia Travel Village RV Resort

**Are you experiencing any odors**

Yes



<b>Odor Patrol Stops</b>	4 flagged
Stop #1: Chiquito Canyon Road and Driveway leading to the LA County Fire's Del Valle Regional Training Center	1 flagged
<b>Use map locator to enter lat/long for this observation point.</b>	Chiquito Canyon Rd, Valencia, CA 91355, USA (34.4293603, -118.6586666)
<b>Record time at observation point</b>	9 Feb 2024 7:48 PM PST
<b>Record Wind Speed (mph)</b>	.9
<b>Record Wind Direction</b>	NW
<b>Have the weather conditions changed since start of patrol?</b>	No
<b>Are you experiencing any odors</b>	Yes
<b>Description of Odor</b>	Landfill Gas
<b>Intensity of Odor</b>	1 - Very light odor detected
<b>Are any corrective actions needed?</b>	No
Stop #2: Intersection of Chiquito Canyon Road and Lincoln Avenue	
<b>Use map locator to enter lat/long for this observation point.</b>	28258-28264 Chiquito Canyon Rd, Castaic, CA 91384, USA (34.4365405, -118.6587647)
<b>Record time at observation point</b>	9 Feb 2024 7:49 PM PST
<b>Record Wind Speed (mph)</b>	1.1
<b>Record Wind Direction</b>	N
<b>Have the weather conditions changed since last recorded?</b>	No
<b>Are you experiencing any odors</b>	No
Stop #3: Intersection of Lincoln Avenue and Jackson Street	
<b>Use map locator to enter lat/long for this observation point.</b>	28611 Lincoln Ave, Val Verde, CA 91384, USA (34.4398392, -118.6560351)
<b>Record time at observation point</b>	9 Feb 2024 7:49 PM PST

<b>Record Wind Speed (mph)</b>	2.9
<b>Record Wind Direction</b>	NE
<b>Have the weather conditions changed since last recorded?</b>	No
<b>Are you experiencing any odors</b>	No
Stop #4: Intersection of Buchanan Way and Chiquito Canyon Road	
<b>Use map locator to enter lat/long for this observation point.</b>	30008 Buchanan Way, Castaic, CA 91384, USA (34.4416592, -118.65763009999999)
<b>Record time at observation point</b>	9 Feb 2024 7:51 PM PST
<b>Record Wind Speed (mph)</b>	0
<b>Have the weather conditions changed since last recorded?</b>	No
<b>Are you experiencing any odors</b>	No
Stop #5: Intersection of Lincoln Avenue and Harding Avenue	
<b>Use map locator to enter lat/long for this observation point.</b>	620 Quay Ave, Wilmington, CA 90744, USA (34.4423642, -118.65548829999999)
<b>Record time at observation point</b>	9 Feb 2024 7:50 PM PST
<b>Record Wind Speed (mph)</b>	.9
<b>Record Wind Direction</b>	S
<b>Have the weather conditions changed since last recorded?</b>	No
<b>Are you experiencing any odors</b>	No
Stop #6: Intersection of Chiquito Canyon Road and San Martinez Road	
<b>Use map locator to enter lat/long for this observation point.</b>	Chiquito Canyon Rd & Taylor St, Val Verde, CA 91384, USA (34.443413, -118.65728299999999)
<b>Record time at observation point</b>	9 Feb 2024 7:53 PM PST

<b>Record Wind Speed (mph)</b>	0
<b>Have the weather conditions changed since last recorded?</b>	No
<b>Are you experiencing any odors</b>	No
Stop #7: Intersection of San Martinez Road and Morningside Drive	
<b>Use map locator to enter lat/long for this observation point.</b>	(34.4464523, -118.6613519)
<b>Record time at observation point</b>	9 Feb 2024 7:54 PM PST
<b>Record Wind Speed (mph)</b>	0
<b>Have the weather conditions changed since last recorded?</b>	No
<b>Are you experiencing any odors</b>	No
Stop #8: Intersection of Lexington Drive and Morningside Drive	
<b>Use map locator to enter lat/long for this observation point.</b>	(34.4480423, -118.6610306)
<b>Record time at observation point</b>	9 Feb 2024 7:55 PM PST
<b>Record Wind Speed (mph)</b>	2.2
<b>Record Wind Direction</b>	N
<b>Have the weather conditions changed since last recorded?</b>	No
<b>Are you experiencing any odors</b>	No
Stop #9: Intersection of Val Verde Road and Trellis Road	
<b>Use map locator to enter lat/long for this observation point.</b>	(34.448573, -118.6621889)
<b>Record time at observation point</b>	9 Feb 2024 7:55 PM PST
<b>Record Wind Speed (mph)</b>	2.5
<b>Record Wind Direction</b>	S
<b>Have the weather conditions changed since last recorded?</b>	No
<b>Are you experiencing any odors</b>	No
Stop #10: Intersection of San Martinez Road and Euclid Ave.	

**Use map locator to enter lat/long for this observation point.** (34.4476943, -118.6654444)

**Record time at observation point** 9 Feb 2024 7:56 PM PST

**Record Wind Speed (mph)** .9

**Record Wind Direction** E

**Have the weather conditions changed since last recorded?** No

**Are you experiencing any odors** No

Stop #11: Intersection of San Martinez Road and Keningston Road

**Use map locator to enter lat/long for this observation point.** (34.4481772, -118.6708518)

**Record time at observation point** 9 Feb 2024 7:57 PM PST

**Record Wind Speed (mph)** 2.5

**Record Wind Direction** E

**Have the weather conditions changed since last recorded?** No

**Are you experiencing any odors** No

Stop #12: Intersection of Hunstock Street and Windsor Road

**Use map locator to enter lat/long for this observation point.** (34.4458318, -118.6498005)

**Record time at observation point** 9 Feb 2024 8:00 PM PST

**Record Wind Speed (mph)** 1.3

**Record Wind Direction** E

**Have the weather conditions changed since last recorded?** No

**Are you experiencing any odors** No

Stop #13: Intersection of Del Valle Road and Silver Street

**Use map locator to enter lat/long for this observation point.** (34.4478476, -118.6555864)

**Record time at observation point** 9 Feb 2024 8:02 PM PST

**Record Wind Speed** .9

<b>Record Wind Direction</b>	S
<b>Have the weather conditions changed since last recorded?</b>	No
<b>Are you experiencing any odors</b>	No
Stop #14: Intersection of Del Valle Road and Hasley Canyon Road	
<b>Use map locator to enter lat/long for this observation point.</b>	Del Valle Rd & Hasley Canyon Rd, California 91384, USA (34.456818999999996, -118.64180300000001)
<b>Record time at observation point</b>	9 Feb 2024 8:04 PM PST
<b>Record Wind Speed (mph)</b>	3.1
<b>Record Wind Direction</b>	NE
<b>Have the weather conditions changed since last recorded?</b>	No
<b>Are you experiencing any odors</b>	No
Stop #15: Intersection of Hasley Canyon Road and Gibraltar Lane	
<b>Use map locator to enter lat/long for this observation point.</b>	(34.4553734, -118.6339799)
<b>Record time at observation point</b>	9 Feb 2024 8:05 PM PST
<b>Record Wind Speed (mph)</b>	0
<b>Have the weather conditions changed since last recorded?</b>	No
<b>Are you experiencing any odors</b>	No
Stop #16: Intersection of Gibraltar Lane and Alton Way	
<b>Use map locator to enter lat/long for this observation point.</b>	28340 Alton Way, Castaic, CA 91384, USA (34.4547214, -118.6302393)
<b>Record time at observation point</b>	9 Feb 2024 8:07 PM PST
<b>Record Wind Speed (mph)</b>	2.2
<b>Record Wind Direction</b>	E
<b>Have the weather conditions changed since last recorded?</b>	No

Are you experiencing any odors

No

Stop #17: Intersection of Castlebury Place and Picadilly Place

Use map locator to enter lat/long for this observation point.

28211 Alton Way, Castaic, CA  
91384, USA  
(34.4530635, -118.628006)

Record time at observation point

9 Feb 2024 8:07 PM PST

Record Wind Speed (mph)

4.2

Record Wind Direction

S

Have the weather conditions changed since last recorded?

No

Are you experiencing any odors

No

Stop #18: Intersection of Gibraltar Lane and Springvale Lane

Use map locator to enter lat/long for this observation point.

28250 Springvale Ln, Castaic, CA  
91384, USA  
(34.4554756,  
-118.62837060000001)

Record time at observation point

9 Feb 2024 8:09 PM PST

Record Wind Speed (mph)

1.3

Record Wind Direction

S

Have the weather conditions changed since last recorded?

No

Are you experiencing any odors

No

Stop #19: Intersection of Gibraltar Lane and Cambridge Avenue

Use map locator to enter lat/long for this observation point.

29823 Cambridge Ave, Castaic, CA  
91384, USA  
(34.457917099999996,  
-118.62698039999998)

Record time at observation point

9 Feb 2024 8:09 PM PST

Record Wind Speed (mph)

0

Have the weather conditions changed since last recorded?

No

Are you experiencing any odors

No

Stop #20: Intersection of Cambridge Avenue and Hasley Canyon Road

29653 Cambridge Ave, Castaic, CA  
91384, USA  
(34.4555844,  
-118.62294650000001)

Use map locator to enter lat/long for this observation point.

Record time at observation point

9 Feb 2024 8:10 PM PST

Record Wind Speed (mph)

1.8

Record Wind Direction

SE

Have the weather conditions changed since last recorded?

No

Are you experiencing any odors

No

Stop #21: Intersection of The Old Road and Hillcrest Parkway

The Old Rd & Hillcrest Pky,  
California 91384, USA  
(34.470033,  
-118.61671299999998)

Use map locator to enter lat/long for this observation point.

Record time at observation point

9 Feb 2024 8:14 PM PST

Record Wind Speed (mph)

.7

Record Wind Direction

W

Have the weather conditions changed since last recorded?

No

Are you experiencing any odors

No

Stop #22: Intersection of Hillcrest Parkway and Park Vista Drive at Castaic Elementary School

28309 Foothill Rd, Castaic, CA  
91384, USA  
(34.471877899999996,  
-118.62898589999999)

Use map locator to enter lat/long for this observation point.

Record time at observation point

9 Feb 2024 8:15 PM PST

Record Wind Speed (mph)

.4

Record Wind Direction

SW

Have the weather conditions changed since last recorded?

No

**Are you experiencing any odors**

No

Stop #23: Intersection of Creekbed Road and Firebrand Drive

**Use map locator to enter lat/long for this observation point.**

29788 Creekbed Rd, Castaic, CA  
91384, USA  
(34.4571334, -118.6199158)

**Record time at observation point**

9 Feb 2024 8:11 PM PST

**Record Wind Speed (mph)**

0

**Have the weather conditions changed since last recorded?**

No

**Are you experiencing any odors**

No

Stop #24: Intersection of The Old Road and Live Oak Road

**Use map locator to enter lat/long for this observation point.**

27603 Hartford Ave, Castaic, CA  
91384, USA  
(34.453649899999995,  
-118.617112)

**Record time at observation point**

9 Feb 2024 8:19 PM PST

**Record Wind Speed (mph)**

0

**Have the weather conditions changed since last recorded?**

No

**Are you experiencing any odors**

No

Stop #25: Intersection of Live Oak Road and Hidden Trail Road

**Use map locator to enter lat/long for this observation point.**

29435 Live Oak Rd, Castaic, CA  
91384, USA  
(34.451877599999996,  
-118.6166338)

**Record time at observation point**

9 Feb 2024 8:20 PM PST

**Record Wind Speed (mph)**

0

**Have the weather conditions changed since last recorded?**

No

**Are you experiencing any odors**

No

Stop #26: Intersection of Live Oak Elementary School at  
Saddleridge Way

**Use map locator to enter lat/long for this observation point.**

29330 Rangewood Rd, Castaic, CA  
91384, USA



(34.4504294,  
-118.61873589999999)

**Record time at observation point**

9 Feb 2024 8:20 PM PST

**Record Wind Speed (mph)**

0

**Have the weather conditions changed since last recorded?**

No

**Are you experiencing any odors**

No

Stop #27: Intersection of Rangewood Road and Buckskin Drive

**Use map locator to enter lat/long for this observation point.**

27740 Rangewood Rd, Castaic, CA  
91384, USA  
(34.449698,  
-118.61998369999999)

**Record time at observation point**

9 Feb 2024 8:21 PM PST

**Record Wind Speed (mph)**

0

**Have the weather conditions changed since last recorded?**

No

**Are you experiencing any odors**

No

Stop #28: Intersection of Quincy Street and Cambridge Avenue

**Use map locator to enter lat/long for this observation point.**

27819 Quincy St, Castaic, CA  
91384, USA  
(34.452802999999996,  
-118.62043949999999)

**Record time at observation point**

9 Feb 2024 8:22 PM PST

**Record Wind Speed (mph)**

.9

**Record Wind Direction**

E

**Have the weather conditions changed since last recorded?**

No

**Are you experiencing any odors**

No

Stop #29: Intersection of Hasley Canyon Road and Commerce  
Center Drive (Santa Clarita Valley International School &  
Playmakers Preschool)

**Use map locator to enter lat/long for this observation point.**

27502 Hasley Canyon Rd, Castaic,  
CA 91384, USA  
(34.4529571, -118.6233783)

Record time at observation point

9 Feb 2024 8:25 PM PST

Record Wind Speed (mph)

0

Have the weather conditions changed since last recorded?

No

Are you experiencing any odors

No

Stop #30: Intersection of Commerce Center Drive and Witherspoon Parkway

Use map locator to enter lat/long for this observation point.

29011 Commerce Center Dr,  
Valencia, CA 91355, USA  
(34.4469458, -118.6264474)

Record time at observation point

9 Feb 2024 8:26 PM PST

Record Wind Speed (mph)

1.6

Record Wind Direction

S

Have the weather conditions changed since last recorded?

No

Are you experiencing any odors

No

Stop #31: Intersection of Franklin Parkway and driveway leading to the United States Postal Service

2 flagged

Use map locator to enter lat/long for this observation point.

28000 Franklin Pkwy, Valencia, CA  
91355, USA  
(34.4340778, -118.6285204)

Record time at observation point

9 Feb 2024 8:28 PM PST

Record Wind Speed (mph)

.4

Record Wind Direction

SW

Have the weather conditions changed since last recorded?

No

Are you experiencing any odors

Yes

Description of Odor

Landfill Gas

Intensity of Odor

4 -Strong Odor

Are any corrective actions needed?

Stop #32: Intersection of Henry Mayo Drive and Cambridge View Drive, leading into the Valencia Travel Village RV Resort

1 flagged

Use map locator to enter lat/long for this observation point.

Cambridge View Dr, Valencia, CA  
91355, USA  
(34.429547776688004,  
-118.6251401156187)

Record time at observation point	9 Feb 2024 8:29 PM PST
Record Wind Speed (mph)	1.3
Record Wind Direction	W
Have the weather conditions changed since last recorded?	No
Are you experiencing any odors	Yes
Description of Odor	Landfill Gas
Intensity of Odor	2 - Light odor detected
Are any corrective actions needed?	No
Odor Compliance with Stipulated Order for Abatement	
At 3 or more stops have you recorded any Landfill Odor Intensity of 3 (3 - Moderate Odor) or higher?	No

Recorder Signature



isaac dominguez  
9 Feb 2024 8:31 PM PST

---

Upon completion of this patrol, please check the box to trigger necessary notifications.

# 4050 - Chiquita Odor Patrol Template

Complete

<b>Score</b>	3 / 3 (100%)	<b>Flagged items</b>	2	<b>Actions</b>	0
<b>Conducted on</b>	10 Feb 2024 7:30 PM PST				
<b>Prepared by</b>	Chiquita Landfill				
<b>If the name of the person conducting the Patrol does not appear above, please enter it here:</b>	Isaac and adrian				
<b>What type of patrol is this?</b>	Regular Patrol				
<b>Weather Conditions at the time of patrol.</b>	Cloudy				
<b>Temperature at time of Patrol</b>	50°F Should be between -50°F to 125°F				
<b>I acknowledge that I have not visited the working face or other on-site areas where exposed trash or landfill odors such as, but not limited to landfill gas odors, refuse or refuse contaminated material odors, or landfill liquids/landfill leachate odors exist within four hours prior to conducting this odor surveillance.</b>	<input checked="" type="checkbox"/>				
<b>I acknowledge that I will assess each Patrol Stop while standing outside of the vehicle.</b>	<input checked="" type="checkbox"/>				

**Flagged items**

2 flagged

Odor Patrol Stops / Stop #31: Intersection of Franklin Parkway and driveway leading to the United States Postal Service

**Are you experiencing any odors**

Yes

Odor Patrol Stops / Stop #31: Intersection of Franklin Parkway and driveway leading to the United States Postal Service

**Intensity of Odor**

3 - Moderate Odor

**Odor Patrol Stops**

2 flagged

Stop #1: Chiquito Canyon Road and Driveway leading to the LA County Fire's Del Valle Regional Training Center

**Use map locator to enter lat/long for this observation point.**28131 Chiquito Canyon Rd, Val Verde, CA 91384, USA  
(34.4306096, -118.6587123)**Record time at observation point**

10 Feb 2024 7:33 PM PST

**Record Wind Speed (mph)**

6.3

**Record Wind Direction**

S

**Have the weather conditions changed since start of patrol?**

No

**Are you experiencing any odors**

No

Stop #2: Intersection of Chiquito Canyon Road and Lincoln Avenue

**Use map locator to enter lat/long for this observation point.**28258-28264 Chiquito Canyon Rd, Castaic, CA 91384, USA  
(34.4363824, -118.6589518)**Record time at observation point**

10 Feb 2024 7:34 PM PST

**Record Wind Speed (mph)**

2.0

**Record Wind Direction**

S

**Have the weather conditions changed since last recorded?**

No

**Are you experiencing any odors**

No

Stop #3: Intersection of Lincoln Avenue and Jackson Street

**Use map locator to enter lat/long for this observation point.**

(34.4390109, -118.6559236)

**Record time at observation point**

10 Feb 2024 7:36 PM PST

**Record Wind Speed (mph)**

1.3

**Record Wind Direction**

S

**Have the weather conditions changed since last recorded?**

No

**Are you experiencing any odors**

No

Stop #4: Intersection of Buchanan Way and Chiquito Canyon Road

Pescador (CalTrans), Fillmore, CA  
93015, USA  
(34.3945495,  
-118.93189159999999)

Use map locator to enter lat/long for this observation point.

Record time at observation point

10 Feb 2024 7:37 PM PST

Record Wind Speed (mph)

1.3

Record Wind Direction

E

Have the weather conditions changed since last recorded?

No

Are you experiencing any odors

No

Stop #5: Intersection of Lincoln Avenue and Harding Avenue

11629 Daleside Ave, Hawthorne,  
CA 90250, USA  
(34.443070999999996,  
-118.655496)

Use map locator to enter lat/long for this observation point.

Record time at observation point

10 Feb 2024 7:37 PM PST

Record Wind Speed (mph)

.2

Record Wind Direction

S

Have the weather conditions changed since last recorded?

No

Are you experiencing any odors

No

Stop #6: Intersection of Chiquito Canyon Road and San Martinez Road

28703 Chiquito Canyon Rd,  
Castaic, CA 91384, USA  
(34.441859799999996,  
-118.6573111)

Use map locator to enter lat/long for this observation point.

Record time at observation point

10 Feb 2024 7:38 PM PST

Record Wind Speed (mph)

1.3

Record Wind Direction

S

Have the weather conditions changed since last recorded?

No



**Are you experiencing any odors**

No

Stop #7: Intersection of San Martinez Road and Morningside Drive

**Use map locator to enter lat/long for this observation point.**

(34.4466566, -118.6607332)

**Record time at observation point**

10 Feb 2024 7:39 PM PST

**Record Wind Speed (mph)**

.2

**Record Wind Direction**

N

**Have the weather conditions changed since last recorded?**

No

**Are you experiencing any odors**

No

Stop #8: Intersection of Lexington Drive and Morningside Drive

**Use map locator to enter lat/long for this observation point.**

(34.4482572, -118.6607665)

**Record time at observation point**

10 Feb 2024 7:40 PM PST

**Record Wind Speed (mph)**

.2

**Record Wind Direction**

N

**Have the weather conditions changed since last recorded?**

No

**Are you experiencing any odors**

No

Stop #9: Intersection of Val Verde Road and Trellis Road

**Use map locator to enter lat/long for this observation point.**

(34.4487425, -118.6622733)

**Record time at observation point**

10 Feb 2024 7:41 PM PST

**Record Wind Speed (mph)**

1.3

**Record Wind Direction**

S

**Have the weather conditions changed since last recorded?**

No

**Are you experiencing any odors**

No

Stop #10: Intersection of San Martinez Road and Euclid Ave.

**Use map locator to enter lat/long for this observation point.**

(34.4474384, -118.6648463)

Record time at observation point

10 Feb 2024 7:42 PM PST

Record Wind Speed (mph)

1.3

Record Wind Direction

E

Have the weather conditions changed since last recorded?

No

Are you experiencing any odors

No

Stop #11: Intersection of San Martinez Road and Keningston Road

Use map locator to enter lat/long for this observation point.

30559 San Martinez Rd, Castaic,  
CA 91384, USA  
(34.4485433, -118.669016)

Record time at observation point

10 Feb 2024 7:42 PM PST

Record Wind Speed (mph)

1.6

Record Wind Direction

E

Have the weather conditions changed since last recorded?

No

Are you experiencing any odors

No

Stop #12: Intersection of Hunstock Street and Windsor Road

Use map locator to enter lat/long for this observation point.

(34.4457848, -118.6499466)

Record time at observation point

10 Feb 2024 7:47 PM PST

Record Wind Speed (mph)

.9

Record Wind Direction

N

Have the weather conditions changed since last recorded?

No

Are you experiencing any odors

No

Stop #13: Intersection of Del Valle Road and Silver Street

Use map locator to enter lat/long for this observation point.

(34.4481239, -118.6553169)

Record time at observation point

10 Feb 2024 7:48 PM PST

Record Wind Speed

1.3

<b>Record Wind Direction</b>	S
<b>Have the weather conditions changed since last recorded?</b>	No
<b>Are you experiencing any odors</b>	No
Stop #14: Intersection of Del Valle Road and Hasley Canyon Road	
<b>Use map locator to enter lat/long for this observation point.</b>	Del Valle Rd, Castaic, CA 91384, USA (34.4556159, -118.6440816)
<b>Record time at observation point</b>	10 Feb 2024 7:51 PM PST
<b>Record Wind Speed (mph)</b>	3.1
<b>Record Wind Direction</b>	NE
<b>Have the weather conditions changed since last recorded?</b>	No
<b>Are you experiencing any odors</b>	No
Stop #15: Intersection of Hasley Canyon Road and Gibraltar Lane	
<b>Use map locator to enter lat/long for this observation point.</b>	(34.4561231, -118.6349798)
<b>Record time at observation point</b>	10 Feb 2024 7:52 PM PST
<b>Record Wind Speed (mph)</b>	1.4
<b>Record Wind Direction</b>	E
<b>Have the weather conditions changed since last recorded?</b>	No
<b>Are you experiencing any odors</b>	No
Stop #16: Intersection of Gibraltar Lane and Alton Way	
<b>Use map locator to enter lat/long for this observation point.</b>	29810 Glendower Ct, Castaic, CA 91384, USA (34.4554882, -118.63128770000002)
<b>Record time at observation point</b>	10 Feb 2024 7:53 PM PST
<b>Record Wind Speed (mph)</b>	.4
<b>Record Wind Direction</b>	SE

<b>Have the weather conditions changed since last recorded?</b>	No
<b>Are you experiencing any odors</b>	No
Stop #17: Intersection of Castlebury Place and Picadilly Place	
<b>Use map locator to enter lat/long for this observation point.</b>	28211 Alton Way, Castaic, CA 91384, USA (34.4530621, -118.627997)
<b>Record time at observation point</b>	10 Feb 2024 7:54 PM PST
<b>Record Wind Speed (mph)</b>	.9
<b>Record Wind Direction</b>	N
<b>Have the weather conditions changed since last recorded?</b>	No
<b>Are you experiencing any odors</b>	No
Stop #18: Intersection of Gibraltar Lane and Springvale Lane	
<b>Use map locator to enter lat/long for this observation point.</b>	28230 Springvale Ln, Castaic, CA 91384, USA (34.455240499999995, -118.62773250000001)
<b>Record time at observation point</b>	10 Feb 2024 7:55 PM PST
<b>Record Wind Speed (mph)</b>	3.1
<b>Record Wind Direction</b>	S
<b>Have the weather conditions changed since last recorded?</b>	No
<b>Are you experiencing any odors</b>	No
Stop #19: Intersection of Gibraltar Lane and Cambridge Avenue	
<b>Use map locator to enter lat/long for this observation point.</b>	28003 Gibraltar Ln, Castaic, CA 91384, USA (34.4583288, -118.6270032)
<b>Record time at observation point</b>	10 Feb 2024 7:56 PM PST
<b>Record Wind Speed (mph)</b>	2.5
<b>Record Wind Direction</b>	SE
<b>Have the weather conditions changed since last recorded?</b>	No

**Are you experiencing any odors**

No

Stop #20: Intersection of Cambridge Avenue and Hasley Canyon Road

29660 Cambridge Ave, Castaic, CA  
91384, USA  
(34.4560499,  
-118.62299209999999)

**Use map locator to enter lat/long for this observation point.**

**Record time at observation point**

10 Feb 2024 7:57 PM PST

**Record Wind Speed (mph)**

2.9

**Record Wind Direction**

SE

**Have the weather conditions changed since last recorded?**

No

**Are you experiencing any odors**

No

Stop #21: Intersection of The Old Road and Hillcrest Parkway

30316 Marigold Cir, Castaic, CA  
91384, USA  
(34.4696818, -118.6177046)

**Use map locator to enter lat/long for this observation point.**

**Record time at observation point**

10 Feb 2024 8:01 PM PST

**Record Wind Speed (mph)**

.9

**Record Wind Direction**

W

**Have the weather conditions changed since last recorded?**

No

**Are you experiencing any odors**

No

Stop #22: Intersection of Hillcrest Parkway and Park Vista Drive at Castaic Elementary School

28333 Foothill Rd, Castaic, CA  
91384, USA  
(34.4721086, -118.6298747)

**Use map locator to enter lat/long for this observation point.**

**Record time at observation point**

10 Feb 2024 8:02 PM PST

**Record Wind Speed (mph)**

0

**Have the weather conditions changed since last recorded?**

No

**Are you experiencing any odors**

No

Stop #23: Intersection of Creekbed Road and Firebrand Drive

Use map locator to enter lat/long for this observation point.

29786 Creekbed Rd, Castaic, CA  
91384, USA  
(34.4572996, -118.6198014)

Record time at observation point

10 Feb 2024 7:58 PM PST

Record Wind Speed (mph)

.9

Record Wind Direction

NE

Have the weather conditions changed since last recorded?

No

Are you experiencing any odors

No

Stop #24: Intersection of The Old Road and Live Oak Road

Use map locator to enter lat/long for this observation point.

(34.4535885, -118.6162668)

Record time at observation point

10 Feb 2024 8:18 PM PST

Record Wind Speed (mph)

1.3

Record Wind Direction

N

Have the weather conditions changed since last recorded?

No

Are you experiencing any odors

No

Stop #25: Intersection of Live Oak Road and Hidden Trail Road

Use map locator to enter lat/long for this observation point.

29435 Live Oak Rd, Castaic, CA  
91384, USA  
(34.451877599999996,  
-118.6166338)

Record time at observation point

10 Feb 2024 8:19 PM PST

Record Wind Speed (mph)

2.2

Record Wind Direction

SW

Have the weather conditions changed since last recorded?

No

Are you experiencing any odors

No

Stop #26: Intersection of Live Oak Elementary School at  
Saddleridge Way

29330 Rangewood Rd, Castaic, CA  
91384, USA  
(34.4504294,  
-118.61873589999999)

Use map locator to enter lat/long for this observation point.

Record time at observation point 10 Feb 2024 8:20 PM PST

Record Wind Speed (mph) 2.7

Record Wind Direction SW

Have the weather conditions changed since last recorded? No

Are you experiencing any odors No

Stop #27: Intersection of Rangewood Road and Buckskin Drive

Use map locator to enter lat/long for this observation point. (34.4497865, -118.6202143)

Record time at observation point 10 Feb 2024 8:20 PM PST

Record Wind Speed (mph) .9

Record Wind Direction S

Have the weather conditions changed since last recorded? No

Are you experiencing any odors No

Stop #28: Intersection of Quincy Street and Cambridge Avenue

27807 Quincy St, Castaic, CA  
91384, USA  
(34.4529521, -118.620166)

Use map locator to enter lat/long for this observation point.

Record time at observation point 10 Feb 2024 8:22 PM PST

Record Wind Speed (mph) 1.8

Record Wind Direction NE

Have the weather conditions changed since last recorded? No

Are you experiencing any odors No

Stop #29: Intersection of Hasley Canyon Road and Commerce  
Center Drive (Santa Clarita Valley International School &  
Playmakers Preschool)

Use map locator to enter lat/long for this observation point. (34.4524794, -118.6245425)

Record time at observation point

10 Feb 2024 8:30 PM PST

Record Wind Speed (mph)

1.6

Record Wind Direction

SW

Have the weather conditions changed since last recorded?

No

Are you experiencing any odors

No

Stop #30: Intersection of Commerce Center Drive and Witherspoon Parkway

Use map locator to enter lat/long for this observation point.

(34.4487093, -118.62639)

Record time at observation point

10 Feb 2024 8:30 PM PST

Record Wind Speed (mph)

2.5

Record Wind Direction

S

Have the weather conditions changed since last recorded?

No

Are you experiencing any odors

No

Stop #31: Intersection of Franklin Parkway and driveway leading to the United States Postal Service

2 flagged

Use map locator to enter lat/long for this observation point.

27266 Narrowleaf Willow Ln,  
Valencia, CA 91355, USA  
(34.4180068,  
-118.61291829999998)

Record time at observation point

10 Feb 2024 8:32 PM PST

Record Wind Speed (mph)

0

Have the weather conditions changed since last recorded?

No

Are you experiencing any odors

Yes

Description of Odor

Landfill Gas

Intensity of Odor

3 - Moderate Odor

Are any corrective actions needed?

No

Stop #32: Intersection of Henry Mayo Drive and Cambridge View Drive, leading into the Valencia Travel Village RV Resort



Use map locator to enter lat/long for this observation point.

Cambridge View Dr, Valencia, CA  
91355, USA  
(34.42953837422083,  
-118.62517464905976)

Record time at observation point

10 Feb 2024 8:34 PM PST

Record Wind Speed (mph)

.2

Record Wind Direction

W

Have the weather conditions changed since last recorded?

No

Are you experiencing any odors

No

Odor Compliance with Stipulated Order for Abatement

At 3 or more stops have you recorded any Landfill Odor Intensity of 3 (3 - Moderate Odor) or higher?

No

**Recorder Signature**



isaac dominguez  
10 Feb 2024 8:35 PM PST

---

**Upon completion of this patrol, please check the box to trigger necessary notifications.**

---



# 4050 - Chiquita Odor Patrol Template

Complete

<b>Score</b>	3 / 3 (100%)	<b>Flagged items</b>	6	<b>Actions</b>	0
<b>Conducted on</b>	10 Feb 2024 7:09 AM PST				
<b>Prepared by</b>	Chiquita Landfill				
<b>If the name of the person conducting the Patrol does not appear above, please enter it here:</b>	Julian Jenkins				
<b>What type of patrol is this?</b>	Regular Patrol				
<b>Weather Conditions at the time of patrol.</b>					
	Sunny		Wind		
<b>Estimated speed (mph)</b>	5.4				
<b>Wind Direction</b>	NE				
<b>Temperature at time of Patrol</b>	48°F Should be between -50°F to 125°F				
<b>I acknowledge that I have not visited the working face or other on-site areas where exposed trash or landfill odors such as, but not limited to landfill gas odors, refuse or refuse contaminated material odors, or landfill liquids/landfill leachate odors exist within four hours prior to conducting this odor surveillance.</b>	<input checked="" type="checkbox"/>				
<b>I acknowledge that I will assess each Patrol Stop while standing outside of the vehicle.</b>	<input checked="" type="checkbox"/>				

**Flagged items**

6 flagged

Odor Patrol Stops / Stop #1: Chiquito Canyon Road and Driveway leading to the LA County Fire's Del Valle Regional Training Center

**Are you experiencing any odors**

Yes

Odor Patrol Stops / Stop #8: Intersection of Lexington Drive and Morningside Drive

**Are you experiencing any odors**

Yes

Odor Patrol Stops / Stop #9: Intersection of Val Verde Road and Trellis Road

**Are you experiencing any odors**

Yes

Odor Patrol Stops / Stop #20: Intersection of Cambridge Avenue and Hasley Canyon Road

**Are you experiencing any odors**

Yes

Odor Patrol Stops / Stop #20: Intersection of Cambridge Avenue and Hasley Canyon Road

**Intensity of Odor**

3 - Moderate Odor

Utility tree workers nearby

Odor Patrol Stops / Stop #21: Intersection of The Old Road and Hillcrest Parkway

**Are you experiencing any odors**

Yes

<b>Odor Patrol Stops</b>	6 flagged
Stop #1: Chiquito Canyon Road and Driveway leading to the LA County Fire's Del Valle Regional Training Center	1 flagged
<b>Use map locator to enter lat/long for this observation point.</b>	28101 Chiquito Canyon Rd, Castaic, CA 91384, USA (34.4317609, -118.6589423)
<b>Record time at observation point</b>	10 Feb 2024 8:44 AM PST
<b>Record Wind Speed (mph)</b>	0
<b>Have the weather conditions changed since start of patrol?</b>	No
<b>Are you experiencing any odors</b>	Yes
<b>Description of Odor</b>	Landfill Gas
<b>Intensity of Odor</b>	2 - Light odor detected
<b>Are any corrective actions needed?</b>	
Stop #2: Intersection of Chiquito Canyon Road and Lincoln Avenue	
<b>Use map locator to enter lat/long for this observation point.</b>	Chiquito Canyon Rd & Lincoln Ave, California 91355, USA (34.437901, -118.658324)
<b>Record time at observation point</b>	10 Feb 2024 8:42 AM PST
<b>Record Wind Speed (mph)</b>	3.6
<b>Record Wind Direction</b>	N
<b>Have the weather conditions changed since last recorded?</b>	No
<b>Are you experiencing any odors</b>	No
Stop #3: Intersection of Lincoln Avenue and Jackson Street	
<b>Use map locator to enter lat/long for this observation point.</b>	28611 Lincoln Ave, Val Verde, CA 91384, USA (34.4398392, -118.6560351)
<b>Record time at observation point</b>	10 Feb 2024 8:40 AM PST
<b>Record Wind Speed (mph)</b>	4.0

<b>Record Wind Direction</b>	E
<b>Have the weather conditions changed since last recorded?</b>	No
<b>Are you experiencing any odors</b>	No
Stop #4: Intersection of Buchanan Way and Chiquito Canyon Road	
<b>Use map locator to enter lat/long for this observation point.</b>	28703 Chiquito Canyon Rd, Castaic, CA 91384, USA (34.441859799999996, -118.6573111)
<b>Record time at observation point</b>	10 Feb 2024 8:38 AM PST
<b>Record Wind Speed (mph)</b>	2.0
<b>Record Wind Direction</b>	N
<b>Have the weather conditions changed since last recorded?</b>	No
<b>Are you experiencing any odors</b>	No
Stop #5: Intersection of Lincoln Avenue and Harding Avenue	
<b>Use map locator to enter lat/long for this observation point.</b>	11629 Daleside Ave, Hawthorne, CA 90250, USA (34.443070999999996, -118.655496)
<b>Record time at observation point</b>	10 Feb 2024 8:35 AM PST
<b>Record Wind Speed (mph)</b>	5.8
<b>Record Wind Direction</b>	NW
<b>Have the weather conditions changed since last recorded?</b>	No
<b>Are you experiencing any odors</b>	No
Stop #6: Intersection of Chiquito Canyon Road and San Martinez Road	
<b>Use map locator to enter lat/long for this observation point.</b>	30010 San Martinez Rd, Castaic, CA 91384, USA (34.4449994, -118.6582312)
<b>Record time at observation point</b>	10 Feb 2024 8:33 AM PST
<b>Record Wind Speed (mph)</b>	4.7

<b>Record Wind Direction</b>	N
<b>Have the weather conditions changed since last recorded?</b>	No
<b>Are you experiencing any odors</b>	No
Stop #7: Intersection of San Martinez Road and Morningside Drive	
<b>Use map locator to enter lat/long for this observation point.</b>	(34.4462666, -118.6612539)
<b>Record time at observation point</b>	10 Feb 2024 8:31 AM PST
<b>Record Wind Speed (mph)</b>	0.7
<b>Record Wind Direction</b>	NW
<b>Have the weather conditions changed since last recorded?</b>	No
<b>Are you experiencing any odors</b>	No
Stop #8: Intersection of Lexington Drive and Morningside Drive	
<b>Use map locator to enter lat/long for this observation point.</b>	(34.4482441, -118.6608325)
<b>Record time at observation point</b>	10 Feb 2024 8:29 AM PST
<b>Record Wind Speed (mph)</b>	0
<b>Have the weather conditions changed since last recorded?</b>	No
<b>Are you experiencing any odors</b>	Yes
<b>Description of Odor</b>	Other
<b>Describe "Other" Odor</b>	Musty odor
<b>Intensity of Odor</b>	1 - Very light odor detected
<b>Are any corrective actions needed?</b>	No
Stop #9: Intersection of Val Verde Road and Trellis Road	
<b>Use map locator to enter lat/long for this observation point.</b>	(34.4481715, -118.6629261)
<b>Record time at observation point</b>	10 Feb 2024 8:27 AM PST
<b>Record Wind Speed (mph)</b>	3.1

Record Wind Direction	N
Have the weather conditions changed since last recorded?	No
Are you experiencing any odors	Yes
Description of Odor	Other
Describe "Other" odor	Burning wood
Intensity of Odor	2 - Light odor detected
Are any corrective actions needed?	No
Stop #10: Intersection of San Martinez Road and Euclid Ave.	
Use map locator to enter lat/long for this observation point.	(34.4477318, -118.666034)
Record time at observation point	10 Feb 2024 8:25 AM PST
Record Wind Speed (mph)	5.1
Record Wind Direction	W
Have the weather conditions changed since last recorded?	No
Are you experiencing any odors	No
Stop #11: Intersection of San Martinez Road and Keningston Road	
Use map locator to enter lat/long for this observation point.	30703 San Martinez Rd, Castaic, CA 91384, USA (34.448692199999996, -118.6712099)
Record time at observation point	10 Feb 2024 8:22 AM PST
Record Wind Speed (mph)	1.8
Record Wind Direction	NW
Have the weather conditions changed since last recorded?	No
Are you experiencing any odors	No
Stop #12: Intersection of Hunstock Street and Windsor Road	
Use map locator to enter lat/long for this observation point.	(34.4461162, -118.6492517)



Record time at observation point

10 Feb 2024 8:11 AM PST

Record Wind Speed (mph)

1.3

Record Wind Direction

N

Have the weather conditions changed since last recorded?

No

Are you experiencing any odors

No

Stop #13: Intersection of Del Valle Road and Silver Street

Use map locator to enter lat/long for this observation point.

29098 Del Valle Rd, Val Verde, CA  
91384, USA  
(34.4481162,  
-118.65554530000001)

Record time at observation point

10 Feb 2024 8:08 AM PST

Record Wind Speed

3.6

Record Wind Direction

N

Have the weather conditions changed since last recorded?

No

Are you experiencing any odors

No

Stop #14: Intersection of Del Valle Road and Hasley Canyon Road

Use map locator to enter lat/long for this observation point.

Del Valle Rd & Hasley Canyon Rd,  
California 91384, USA  
(34.456818999999996,  
-118.64180300000001)

Record time at observation point

10 Feb 2024 8:05 AM PST

Record Wind Speed (mph)

3.3

Record Wind Direction

N

Have the weather conditions changed since last recorded?

No

Are you experiencing any odors

No

Stop #15: Intersection of Hasley Canyon Road and Gibraltar Lane

Use map locator to enter lat/long for this observation point.

28575 Gibraltar Ln, Castaic, CA  
91384, USA  
(34.455427,

-118.63350899999998)

**Record time at observation point** 10 Feb 2024 8:03 AM PST

**Record Wind Speed (mph)** 2.0

**Record Wind Direction** W

**Have the weather conditions changed since last recorded?** No

**Are you experiencing any odors** No

Stop #16: Intersection of Gibraltar Lane and Alton Way

**Use map locator to enter lat/long for this observation point.** 28340 Alton Way, Castaic, CA  
91384, USA  
(34.4547214, -118.6302393)

**Record time at observation point** 10 Feb 2024 8:01 AM PST

**Record Wind Speed (mph)** 0.7

**Record Wind Direction** N

**Have the weather conditions changed since last recorded?** No

**Are you experiencing any odors** No

Stop #17: Intersection of Castlebury Place and Picadilly Place

**Use map locator to enter lat/long for this observation point.** 28203 Picadilly Pl, Castaic, CA  
91384, USA  
(34.4539706,  
-118.62780079999999)

**Record time at observation point** 10 Feb 2024 7:59 AM PST

**Record Wind Speed (mph)** 2.9

**Record Wind Direction** NE

**Have the weather conditions changed since last recorded?** No

**Are you experiencing any odors** No

Stop #18: Intersection of Gibraltar Lane and Springvale Lane

**Use map locator to enter lat/long for this observation point.** 28257 Springvale Ln, Castaic, CA  
91384, USA  
(34.4558965,  
-118.62827940000001)

<b>Record time at observation point</b>	10 Feb 2024 7:57 AM PST
<b>Record Wind Speed (mph)</b>	6.5
<b>Record Wind Direction</b>	NE
<b>Have the weather conditions changed since last recorded?</b>	No
<b>Are you experiencing any odors</b>	No
Stop #19: Intersection of Gibraltar Lane and Cambridge Avenue	
<b>Use map locator to enter lat/long for this observation point.</b>	29844 Cambridge Ave, Castaic, CA 91384, USA (34.4587232, -118.6265474)

<b>Record time at observation point</b>	10 Feb 2024 7:55 AM PST
<b>Record Wind Speed (mph)</b>	0.7
<b>Record Wind Direction</b>	N
<b>Have the weather conditions changed since last recorded?</b>	No
<b>Are you experiencing any odors</b>	No
Stop #20: Intersection of Cambridge Avenue and Hasley Canyon Road	
<b>Use map locator to enter lat/long for this observation point.</b>	29619 Newport Pl, Castaic, CA 91384, USA (34.454428199999995, -118.62139669999998)

<b>Record time at observation point</b>	10 Feb 2024 7:29 AM PST
<b>Record Wind Speed (mph)</b>	1.3
<b>Record Wind Direction</b>	N
<b>Have the weather conditions changed since last recorded?</b>	No
<b>Are you experiencing any odors</b>	Yes
<b>Description of Odor</b>	Other
<b>Describe "Other" Odor</b>	Cut trees




Photo 1

<b>Intensity of Odor</b>	3 - Moderate Odor
Utility tree workers nearby	

<b>Are any corrective actions needed?</b>	No
---	----

Stop #21: Intersection of The Old Road and Hillcrest Parkway	1 flagged
--	-----------

<b>Use map locator to enter lat/long for this observation point.</b>	30301 Marigold Cir, Castaic, CA 91384, USA (34.4699479, -118.6171231)
--	---

<b>Record time at observation point</b>	10 Feb 2024 7:48 AM PST
---	-------------------------

<b>Record Wind Speed (mph)</b>	3.1
--------------------------------	-----

<b>Record Wind Direction</b>	N
------------------------------	---

<b>Have the weather conditions changed since last recorded?</b>	No
---	----

<b>Are you experiencing any odors</b>	Yes
---------------------------------------	-----

<b>Description of Odor</b>	Other
----------------------------	-------

<b>Describe "Other" Odor</b>	Car exhaust
------------------------------	-------------

<b>Intensity of Odor</b>	2 - Light odor detected
--------------------------	-------------------------

<b>Are any corrective actions needed?</b>	No
---	----

Stop #22: Intersection of Hillcrest Parkway and Park Vista Drive at Castaic Elementary School	
---	--

<b>Use map locator to enter lat/long for this observation point.</b>	28332 Foothill Rd, Castaic, CA 91384, USA (34.471645699999996, -118.62989749999998)
--	---

<b>Record time at observation point</b>	10 Feb 2024 7:45 AM PST
---	-------------------------

<b>Record Wind Speed (mph)</b>	1.6
--------------------------------	-----

<b>Record Wind Direction</b>	N
------------------------------	---

<b>Have the weather conditions changed since last recorded?</b>	No
<b>Are you experiencing any odors</b>	No
Stop #23: Intersection of Creekbed Road and Firebrand Drive	
<b>Use map locator to enter lat/long for this observation point.</b>	27704 Firebrand Dr, Castaic, CA 91384, USA (34.457861199999996, -118.61993810000001)
<b>Record time at observation point</b>	10 Feb 2024 7:52 AM PST
<b>Record Wind Speed (mph)</b>	3.1
<b>Record Wind Direction</b>	SE
<b>Have the weather conditions changed since last recorded?</b>	No
<b>Are you experiencing any odors</b>	No
Stop #24: Intersection of The Old Road and Live Oak Road	
<b>Use map locator to enter lat/long for this observation point.</b>	29491 The Old Rd, Castaic, CA 91384, USA (34.452941599999996, -118.6164008)
<b>Record time at observation point</b>	10 Feb 2024 7:40 AM PST
<b>Record Wind Speed (mph)</b>	6.5
<b>Record Wind Direction</b>	NE
<b>Have the weather conditions changed since last recorded?</b>	No
<b>Are you experiencing any odors</b>	No
Stop #25: Intersection of Live Oak Road and Hidden Trail Road	
<b>Use map locator to enter lat/long for this observation point.</b>	27656 Buckskin Dr, Castaic, CA 91384, USA (34.450299699999995, -118.61793250000001)
<b>Record time at observation point</b>	10 Feb 2024 7:38 AM PST
<b>Record Wind Speed (mph)</b>	6.5
<b>Record Wind Direction</b>	NE

<b>Have the weather conditions changed since last recorded?</b>	No
<b>Are you experiencing any odors</b>	No
Stop #26: Intersection of Live Oak Elementary School at Saddleridge Way	
<b>Use map locator to enter lat/long for this observation point.</b>	27716 Saddleridge Way, Castaic, CA 91384, USA (34.4499516, -118.61930000000001)
<b>Record time at observation point</b>	10 Feb 2024 7:36 AM PST
<b>Record Wind Speed (mph)</b>	3.6
<b>Record Wind Direction</b>	NE
<b>Have the weather conditions changed since last recorded?</b>	No
<b>Are you experiencing any odors</b>	No
Stop #27: Intersection of Rangewood Road and Buckskin Drive	
<b>Use map locator to enter lat/long for this observation point.</b>	29165 Saddleridge Way, Castaic, CA 91384, USA (34.4491454, -118.62033539999999)
<b>Record time at observation point</b>	10 Feb 2024 7:35 AM PST
<b>Record Wind Speed (mph)</b>	3.3
<b>Record Wind Direction</b>	N
<b>Have the weather conditions changed since last recorded?</b>	No
<b>Are you experiencing any odors</b>	No
Stop #28: Intersection of Quincy Street and Cambridge Avenue	
<b>Use map locator to enter lat/long for this observation point.</b>	27803 Quincy St, Castaic, CA 91384, USA (34.453026699999995, -118.62002930000001)
<b>Record time at observation point</b>	10 Feb 2024 7:32 AM PST
<b>Record Wind Speed (mph)</b>	3.3
<b>Record Wind Direction</b>	N

<b>Have the weather conditions changed since last recorded?</b>	No
<b>Are you experiencing any odors</b>	No
Stop #29: Intersection of Hasley Canyon Road and Commerce Center Drive (Santa Clarita Valley International School & Playmakers Preschool)	
<b>Use map locator to enter lat/long for this observation point.</b>	28050 Hasley Canyon Rd, Castaic, CA 91384, USA (34.4509658, -118.6246102)
<b>Record time at observation point</b>	10 Feb 2024 7:26 AM PST
<b>Record Wind Speed (mph)</b>	5.6
<b>Record Wind Direction</b>	N
<b>Have the weather conditions changed since last recorded?</b>	No
<b>Are you experiencing any odors</b>	No
Stop #30: Intersection of Commerce Center Drive and Witherspoon Parkway	
<b>Use map locator to enter lat/long for this observation point.</b>	Commerce Center Dr & Witherspoon Pky, California 91384, USA (34.445912, -118.626105)
<b>Record time at observation point</b>	10 Feb 2024 7:24 AM PST
<b>Record Wind Speed (mph)</b>	5.1
<b>Record Wind Direction</b>	N
<b>Have the weather conditions changed since last recorded?</b>	No
<b>Are you experiencing any odors</b>	No
Stop #31: Intersection of Franklin Parkway and driveway leading to the United States Postal Service	
<b>Use map locator to enter lat/long for this observation point.</b>	28000 Franklin Pkwy, Valencia, CA 91355, USA (34.4352261, -118.62850189999997)
<b>Record time at observation point</b>	10 Feb 2024 7:21 AM PST
<b>Record Wind Speed (mph)</b>	6.5

<b>Record Wind Direction</b>	NE
<b>Have the weather conditions changed since last recorded?</b>	No
<b>Are you experiencing any odors</b>	No
Stop #32: Intersection of Henry Mayo Drive and Cambridge View Drive, leading into the Valencia Travel Village RV Resort	
<b>Use map locator to enter lat/long for this observation point.</b>	CA-126, Castaic, CA 91384, USA (34.4300457, -118.6245097)
<b>Record time at observation point</b>	10 Feb 2024 7:16 AM PST
<b>Record Wind Speed (mph)</b>	7.4
<b>Record Wind Direction</b>	NE
<b>Have the weather conditions changed since last recorded?</b>	No
<b>Are you experiencing any odors</b>	No
Odor Compliance with Stipulated Order for Abatement	
<b>At 3 or more stops have you recorded any Landfill Odor Intensity of 3 (3 - Moderate Odor) or higher?</b>	No



**Recorder Signature**



Julian Jenkins  
10 Feb 2024 8:44 AM PST

---

**Upon completion of this patrol, please check the box to trigger necessary notifications.**

Media summary



Photo 1

# 4050 - Chiquita Odor Patrol Template

Complete

<b>Score</b>	3 / 3 (100%)	<b>Flagged items</b>	13	<b>Actions</b>	0
<b>Conducted on</b>	12 Feb 2024 7:17 AM PST				
<b>Prepared by</b>	Chiquita Landfill				
<b>If the name of the person conducting the Patrol does not appear above, please enter it here:</b>	Julian Jenkins				
<b>What type of patrol is this?</b>	Regular Patrol				
<b>Weather Conditions at the time of patrol.</b>	Sunny				
<b>Temperature at time of Patrol</b>	37°F Should be between -50°F to 125°F				
<b>I acknowledge that I have not visited the working face or other on-site areas where exposed trash or landfill odors such as, but not limited to landfill gas odors, refuse or refuse contaminated material odors, or landfill liquids/landfill leachate odors exist within four hours prior to conducting this odor surveillance.</b>	<input checked="" type="checkbox"/>				
<b>I acknowledge that I will assess each Patrol Stop while standing outside of the vehicle.</b>	<input checked="" type="checkbox"/>				

**Flagged items**

13 flagged

Odor Patrol Stops / Stop #1: Chiquito Canyon Road and Driveway leading to the LA County Fire's Del Valle Regional Training Center

**Are you experiencing any odors**

Yes

Odor Patrol Stops / Stop #1: Chiquito Canyon Road and Driveway leading to the LA County Fire's Del Valle Regional Training Center

**Intensity of Odor**

4 -Strong Odor

Odor Patrol Stops / Stop #8: Intersection of Lexington Drive and Morningside Drive

**Are you experiencing any odors**

Yes

Odor Patrol Stops / Stop #10: Intersection of San Martinez Road and Euclid Ave.

**Are you experiencing any odors**

Yes

Odor Patrol Stops / Stop #14: Intersection of Del Valle Road and Hasley Canyon Road

**Are you experiencing any odors**

Yes

Odor Patrol Stops / Stop #16: Intersection of Gibraltar Lane and Alton Way

**Are you experiencing any odors**

Yes

Odor Patrol Stops / Stop #17: Intersection of Castlebury Place and Picadilly Place

**Are you experiencing any odors**

Yes

Odor Patrol Stops / Stop #18: Intersection of Gibraltar Lane and Springvale Lane

**Are you experiencing any odors**

Yes

Odor Patrol Stops / Stop #23: Intersection of Creekbed Road and Firebrand Drive

**Are you experiencing any odors**

Yes

Odor Patrol Stops / Stop #25: Intersection of Live Oak Road and Hidden Trail Road

**Are you experiencing any odors**

Yes

Odor Patrol Stops / Stop #25: Intersection of Live Oak Road and Hidden Trail Road

**Intensity of Odor**

3 - Moderate Odor




Photo 1

Odor Patrol Stops / Stop #27: Intersection of Rangewood Road and Buckskin Drive

**Are you experiencing any odors**

Yes

Odor Patrol Stops / Stop #29: Intersection of Hasley Canyon Road and Commerce Center Drive (Santa Clarita Valley International School & Playmakers Preschool)

**Are you experiencing any odors**

Yes

<b>Odor Patrol Stops</b>	13 flagged
Stop #1: Chiquito Canyon Road and Driveway leading to the LA County Fire's Del Valle Regional Training Center	2 flagged
<b>Use map locator to enter lat/long for this observation point.</b>	28101 Chiquito Canyon Rd, Castaic, CA 91384, USA (34.4317609, -118.6589423)
<b>Record time at observation point</b>	12 Feb 2024 9:01 AM PST
<b>Record Wind Speed (mph)</b>	0.4
<b>Record Wind Direction</b>	SE
<b>Have the weather conditions changed since start of patrol?</b>	No
<b>Are you experiencing any odors</b>	Yes
<b>Description of Odor</b>	Landfill Gas
<b>Intensity of Odor</b>	4 -Strong Odor
<b>Are any corrective actions needed?</b>	
Stop #2: Intersection of Chiquito Canyon Road and Lincoln Avenue	
<b>Use map locator to enter lat/long for this observation point.</b>	Chiquito Canyon Rd & Lincoln Ave, California 91355, USA (34.437901, -118.658324)
<b>Record time at observation point</b>	12 Feb 2024 8:59 AM PST
<b>Record Wind Speed (mph)</b>	0.7
<b>Record Wind Direction</b>	SE
<b>Have the weather conditions changed since last recorded?</b>	No
<b>Are you experiencing any odors</b>	No
Stop #3: Intersection of Lincoln Avenue and Jackson Street	
<b>Use map locator to enter lat/long for this observation point.</b>	28543 Lincoln Ave, Castaic, CA 91384, USA (34.4395774, -118.6561263)
<b>Record time at observation point</b>	12 Feb 2024 8:57 AM PST

<b>Record Wind Speed (mph)</b>	1.6
<b>Record Wind Direction</b>	E
<b>Have the weather conditions changed since last recorded?</b>	No
<b>Are you experiencing any odors</b>	No
Stop #4: Intersection of Buchanan Way and Chiquito Canyon Road	
<b>Use map locator to enter lat/long for this observation point.</b>	28703 Chiquito Canyon Rd, Castaic, CA 91384, USA (34.441859799999996, -118.6573111)
<b>Record time at observation point</b>	12 Feb 2024 8:55 AM PST
<b>Record Wind Speed (mph)</b>	1.3
<b>Record Wind Direction</b>	NE
<b>Have the weather conditions changed since last recorded?</b>	No
<b>Are you experiencing any odors</b>	No
Stop #5: Intersection of Lincoln Avenue and Harding Avenue	
<b>Use map locator to enter lat/long for this observation point.</b>	11629 Daleside Ave, Hawthorne, CA 90250, USA (34.443070999999996, -118.655496)
<b>Record time at observation point</b>	12 Feb 2024 8:53 AM PST
<b>Record Wind Speed (mph)</b>	0.4
<b>Record Wind Direction</b>	N
<b>Have the weather conditions changed since last recorded?</b>	No
<b>Are you experiencing any odors</b>	No
Stop #6: Intersection of Chiquito Canyon Road and San Martinez Road	
<b>Use map locator to enter lat/long for this observation point.</b>	(34.4450584, -118.6581872)
<b>Record time at observation point</b>	12 Feb 2024 8:39 AM PST

<b>Record Wind Speed (mph)</b>	0
<b>Have the weather conditions changed since last recorded?</b>	No
<b>Are you experiencing any odors</b>	No
Stop #7: Intersection of San Martinez Road and Morningside Drive	
<b>Use map locator to enter lat/long for this observation point.</b>	(34.4463306, -118.6613443)
<b>Record time at observation point</b>	12 Feb 2024 8:40 AM PST
<b>Record Wind Speed (mph)</b>	0.2
<b>Record Wind Direction</b>	S
<b>Have the weather conditions changed since last recorded?</b>	No
<b>Are you experiencing any odors</b>	No
Stop #8: Intersection of Lexington Drive and Morningside Drive	
<b>Use map locator to enter lat/long for this observation point.</b>	(34.4483917, -118.6606545)
<b>Record time at observation point</b>	12 Feb 2024 8:42 AM PST
<b>Record Wind Speed (mph)</b>	2.0
<b>Record Wind Direction</b>	S
<b>Have the weather conditions changed since last recorded?</b>	No
<b>Are you experiencing any odors</b>	Yes
<b>Description of Odor</b>	Other
<b>Describe "Other" Odor</b>	Musty odor, rotting vegetation
<b>Intensity of Odor</b>	2 - Light odor detected
<b>Are any corrective actions needed?</b>	No
Stop #9: Intersection of Val Verde Road and Trellis Road	
<b>Use map locator to enter lat/long for this observation point.</b>	(34.4482294, -118.6629162)
<b>Record time at observation point</b>	12 Feb 2024 8:44 AM PST

Record Wind Speed (mph)	0
Have the weather conditions changed since last recorded?	No
Are you experiencing any odors	No
Stop #10: Intersection of San Martinez Road and Euclid Ave.	1 flagged
Use map locator to enter lat/long for this observation point.	(34.4477963, -118.6659537)
Record time at observation point	12 Feb 2024 8:46 AM PST
Record Wind Speed (mph)	0.4
Record Wind Direction	N
Have the weather conditions changed since last recorded?	No
Are you experiencing any odors	Yes
Description of Odor	Other
Describe "Other" Odor	Burning wood
Intensity of Odor	1 - Very light odor detected
Are any corrective actions needed?	No
Stop #11: Intersection of San Martinez Road and Keningston Road	
Use map locator to enter lat/long for this observation point.	30703 San Martinez Rd, Castaic, CA 91384, USA (34.448692199999996, -118.6712099)
Record time at observation point	12 Feb 2024 8:49 AM PST
Record Wind Speed (mph)	2.5
Record Wind Direction	E
Have the weather conditions changed since last recorded?	No
Are you experiencing any odors	No
Stop #12: Intersection of Hunstock Street and Windsor Road	
Use map locator to enter lat/long for this observation point.	(34.4460836, -118.6494904)



Record time at observation point

12 Feb 2024 8:35 AM PST

Record Wind Speed (mph)

0.9

Record Wind Direction

N

Have the weather conditions changed since last recorded?

No

Are you experiencing any odors

No

Stop #13: Intersection of Del Valle Road and Silver Street

Use map locator to enter lat/long for this observation point.

29098 Del Valle Rd Suite E, Val Verde, CA 91384, USA  
(34.4484511, -118.65538769999999)

Record time at observation point

12 Feb 2024 8:31 AM PST

Record Wind Speed

0

Have the weather conditions changed since last recorded?

No

Are you experiencing any odors

No

Stop #14: Intersection of Del Valle Road and Hasley Canyon Road

1 flagged

Use map locator to enter lat/long for this observation point.

Del Valle Rd & Hasley Canyon Rd, California 91384, USA  
(34.456818999999996, -118.64180300000001)

Record time at observation point

12 Feb 2024 8:28 AM PST

Record Wind Speed (mph)

0

Have the weather conditions changed since last recorded?

No

Are you experiencing any odors

Yes

Description of Odor

Other

Describe "Other" Odor

Sweet chemical odor

Intensity of Odor

1 - Very light odor detected

Are any corrective actions needed?

No

Stop #15: Intersection of Hasley Canyon Road and Gibraltar

Lane

Use map locator to enter lat/long for this observation point.

28579 Gibraltar Ln, Castaic, CA  
91384, USA  
(34.4551702,  
-118.63360240000002)

Record time at observation point

12 Feb 2024 8:26 AM PST

Record Wind Speed (mph)

0.2

Record Wind Direction

E

Have the weather conditions changed since last recorded?

No

Are you experiencing any odors

No

Stop #16: Intersection of Gibraltar Lane and Alton Way

1 flagged

Use map locator to enter lat/long for this observation point.

28340 Alton Way, Castaic, CA  
91384, USA  
(34.4547214, -118.6302393)

Record time at observation point

12 Feb 2024 8:23 AM PST

Record Wind Speed (mph)

0

Have the weather conditions changed since last recorded?

No

Are you experiencing any odors

Yes

Description of Odor

Other

Describe "Other" Odor

Chemical - VOCs

Intensity of Odor

1 - Very light odor detected

Are any corrective actions needed?

No

Stop #17: Intersection of Castlebury Place and Picadilly Place

1 flagged

Use map locator to enter lat/long for this observation point.

(34.4538475, -118.6276793)

Record time at observation point

12 Feb 2024 8:19 AM PST

Record Wind Speed (mph)

0

Have the weather conditions changed since last recorded?

No

Are you experiencing any odors	Yes
Description of Odor	Other
Describe "Other" Odor	Chemical - VOCs
Intensity of Odor	1 - Very light odor detected
Are any corrective actions needed?	No
Stop #18: Intersection of Gibraltar Lane and Springvale Lane	
	1 flagged
Use map locator to enter lat/long for this observation point.	(34.4556583, -118.6284298)
Record time at observation point	12 Feb 2024 8:16 AM PST
Record Wind Speed (mph)	0
Have the weather conditions changed since last recorded?	No
Are you experiencing any odors	Yes
Description of Odor	Other
Describe "Other" Odor	Chemical - VOCs
Intensity of Odor	2 - Light odor detected
Are any corrective actions needed?	No
Stop #19: Intersection of Gibraltar Lane and Cambridge Avenue	
Use map locator to enter lat/long for this observation point.	28003 Gibraltar Ln, Castaic, CA 91384, USA (34.4583288, -118.6270032)
Record time at observation point	12 Feb 2024 8:14 AM PST
Record Wind Speed (mph)	1.3
Record Wind Direction	SW
Have the weather conditions changed since last recorded?	No
Are you experiencing any odors	No
Stop #20: Intersection of Cambridge Avenue and Hasley Canyon Road	

29619 Newport Pl, Castaic, CA  
91384, USA  
(34.454428199999995,  
-118.62139669999998)

Use map locator to enter lat/long for this observation point.

Record time at observation point

12 Feb 2024 7:34 AM PST

Record Wind Speed (mph)

0

Have the weather conditions changed since last recorded?

No

Are you experiencing any odors

No

Stop #21: Intersection of The Old Road and Hillcrest Parkway

30351 The Old Rd, Castaic, CA  
91384, USA  
(34.470110999999996,  
-118.617112)

Use map locator to enter lat/long for this observation point.

Record time at observation point

12 Feb 2024 8:07 AM PST

Record Wind Speed (mph)

0

Have the weather conditions changed since last recorded?

No

Are you experiencing any odors

No

Stop #22: Intersection of Hillcrest Parkway and Park Vista Drive  
at Castaic Elementary School

28332 Foothill Rd, Castaic, CA  
91384, USA  
(34.471645699999996,  
-118.62989749999998)

Use map locator to enter lat/long for this observation point.

Record time at observation point

12 Feb 2024 8:04 AM PST

Record Wind Speed (mph)

2.0

Record Wind Direction

NW

Have the weather conditions changed since last recorded?

No

Are you experiencing any odors

No

Stop #23: Intersection of Creekbed Road and Firebrand Drive

1 flagged

27704 Firebrand Dr, Castaic, CA  
91384, USA  
(34.457861199999996,  
-118.61993810000001)

Use map locator to enter lat/long for this observation point.

Record time at observation point

12 Feb 2024 8:11 AM PST

Record Wind Speed (mph)

2.0

Record Wind Direction

SE

Have the weather conditions changed since last recorded?

No

Are you experiencing any odors

Yes

Description of Odor

Other

Describe "Other" Odor

Fried food

Intensity of Odor

2 - Light odor detected

Are any corrective actions needed?

No

Stop #24: Intersection of The Old Road and Live Oak Road

Use map locator to enter lat/long for this observation point.

29487 The Old Rd, Castaic, CA  
91384, USA  
(34.4528639,  
-118.61626170000001)

Record time at observation point

12 Feb 2024 7:55 AM PST

Record Wind Speed (mph)

0

Have the weather conditions changed since last recorded?

No

Are you experiencing any odors

No

Stop #25: Intersection of Live Oak Road and Hidden Trail Road

2 flagged

Use map locator to enter lat/long for this observation point.

27704 Buckskin Dr, Castaic, CA  
91384, USA  
(34.4498606, -118.6182516)

Record time at observation point

12 Feb 2024 7:47 AM PST

Record Wind Speed (mph)

0

Have the weather conditions changed since last recorded?

No

Are you experiencing any odors

Yes

Description of Odor

Other

Waste liquid, possibly from trash

Describe "Other" Odor

truck

Intensity of Odor

3 - Moderate Odor



Photo 1

Are any corrective actions needed?

Stop #26: Intersection of Live Oak Elementary School at Saddleridge Way

Use map locator to enter lat/long for this observation point.

27710 Rangewood Rd, Castaic, CA  
91384, USA  
(34.450107599999996,  
-118.61922759999999)

Record time at observation point

12 Feb 2024 7:42 AM PST

Record Wind Speed (mph)

0

Have the weather conditions changed since last recorded?

No

Are you experiencing any odors

No

Stop #27: Intersection of Rangewood Road and Buckskin Drive

1 flagged

Use map locator to enter lat/long for this observation point.

29161 Rangewood Rd, Castaic, CA  
91384, USA  
(34.4489855,  
-118.62043949999999)

Record time at observation point

12 Feb 2024 7:39 AM PST

Record Wind Speed (mph)

0

Have the weather conditions changed since last recorded?

No

Are you experiencing any odors

Yes

Description of Odor

Other

Describe "Other" Odor

Household fragrance

Intensity of Odor

1 - Very light odor detected

Are any corrective actions needed?

No

Stop #28: Intersection of Quincy Street and Cambridge Avenue

Use map locator to enter lat/long for this observation point.

27803 Quincy St, Castaic, CA  
91384, USA  
(34.453026699999995,  
-118.62002930000001)

Record time at observation point

12 Feb 2024 7:36 AM PST

Record Wind Speed (mph)

0.4

Record Wind Direction

E

Have the weather conditions changed since last recorded?

No

Are you experiencing any odors

No

Stop #29: Intersection of Hasley Canyon Road and Commerce Center Drive (Santa Clarita Valley International School & Playmakers Preschool)

1 flagged

Use map locator to enter lat/long for this observation point.

28050 Hasley Canyon Rd, Castaic,  
CA 91384, USA  
(34.4509472, -118.6247111)

Record time at observation point

12 Feb 2024 7:31 AM PST

Record Wind Speed (mph)

1.6

Record Wind Direction

W

Have the weather conditions changed since last recorded?

No

Are you experiencing any odors

Yes

Description of Odor

Other

Describe "Other" Odor

Chemical - VOCs

Intensity of Odor

1 - Very light odor detected

Are any corrective actions needed?

No

Stop #30: Intersection of Commerce Center Drive and Witherspoon Parkway

Use map locator to enter lat/long for this observation point.

Commerce Center Dr &  
Witherspoon Pky, California  
91384, USA  
(34.445912, -118.626105)

Record time at observation point

12 Feb 2024 7:29 AM PST

Record Wind Speed (mph)

0

Have the weather conditions changed since last recorded?

No

Are you experiencing any odors

No

Stop #31: Intersection of Franklin Parkway and driveway leading to the United States Postal Service

Use map locator to enter lat/long for this observation point.

(34.4349827, -118.627595)

Record time at observation point

12 Feb 2024 7:26 AM PST

Record Wind Speed (mph)

1.8

Record Wind Direction

NE

Have the weather conditions changed since last recorded?

No

Are you experiencing any odors

No

Stop #32: Intersection of Henry Mayo Drive and Cambridge View Drive, leading into the Valencia Travel Village RV Resort

Use map locator to enter lat/long for this observation point.

Cambridge View Dr, Valencia, CA  
91355, USA  
(34.4295241, -118.6248659)

Record time at observation point

12 Feb 2024 7:21 AM PST

Record Wind Speed (mph)

4.2

Record Wind Direction

NE

Have the weather conditions changed since last recorded?

No

Are you experiencing any odors

No

Odor Compliance with Stipulated Order for Abatement

At 3 or more stops have you recorded any Landfill Odor Intensity of 3 (3 - Moderate Odor) or higher?

No



**Recorder Signature**



Julian Jenkins  
12 Feb 2024 9:02 AM PST

---

**Upon completion of this patrol, please check the box to trigger necessary notifications.**

## Media summary



Photo 1

# 4050 - Chiquita Odor Patrol Template

Complete

<b>Score</b>	3 / 3 (100%)	<b>Flagged items</b>	10	<b>Actions</b>	0
<b>Conducted on</b>	12 Feb 2024 7:42 PM PST				
<b>Prepared by</b>	Chiquita Landfill				
<b>If the name of the person conducting the Patrol does not appear above, please enter it here:</b>	Isaac and adrian				
<b>What type of patrol is this?</b>	Regular Patrol				
<b>Weather Conditions at the time of patrol.</b>	Sunny				
<b>Temperature at time of Patrol</b>	54°F Should be between -50°F to 125°F				
<b>I acknowledge that I have not visited the working face or other on-site areas where exposed trash or landfill odors such as, but not limited to landfill gas odors, refuse or refuse contaminated material odors, or landfill liquids/landfill leachate odors exist within four hours prior to conducting this odor surveillance.</b>	<input checked="" type="checkbox"/>				
<b>I acknowledge that I will assess each Patrol Stop while standing outside of the vehicle.</b>	<input checked="" type="checkbox"/>				

**Flagged items**

10 flagged

Odor Patrol Stops / Stop #1: Chiquito Canyon Road and Driveway leading to the LA County Fire's Del Valle Regional Training Center

**Are you experiencing any odors**

Yes

Odor Patrol Stops / Stop #4: Intersection of Buchanan Way and Chiquito Canyon Road

**Are you experiencing any odors**

Yes

Odor Patrol Stops / Stop #4: Intersection of Buchanan Way and Chiquito Canyon Road

**Intensity of Odor**

4 -Strong Odor

Odor Patrol Stops / Stop #12: Intersection of Hunstock Street and Windsor Road

**Are you experiencing any odors**

Yes

Odor Patrol Stops / Stop #13: Intersection of Del Valle Road and Silver Street

**Are you experiencing any odors**

Yes

Odor Patrol Stops / Stop #30: Intersection of Commerce Center Drive and Witherspoon Parkway

**Are you experiencing any odors**

Yes

Odor Patrol Stops / Stop #31: Intersection of Franklin Parkway and driveway leading to the United States Postal Service

**Are you experiencing any odors**

Yes

Odor Patrol Stops / Stop #31: Intersection of Franklin Parkway and driveway leading to the United States Postal Service

**Intensity of Odor**

3 - Moderate Odor

Odor Patrol Stops / Stop #32: Intersection of Henry Mayo Drive and Cambridge View Drive, leading into the Valencia Travel Village RV Resort

**Are you experiencing any odors**

Yes

Odor Patrol Stops / Stop #32: Intersection of Henry Mayo Drive and Cambridge View Drive, leading into the Valencia Travel Village RV Resort

**Intensity of Odor**

3 - Moderate Odor

<b>Odor Patrol Stops</b>	10 flagged
Stop #1: Chiquito Canyon Road and Driveway leading to the LA County Fire's Del Valle Regional Training Center	1 flagged
<b>Use map locator to enter lat/long for this observation point.</b>	(34.4300599, -118.658705)
<b>Record time at observation point</b>	12 Feb 2024 7:46 PM PST
<b>Record Wind Speed (mph)</b>	2.5
<b>Record Wind Direction</b>	SW
<b>Have the weather conditions changed since start of patrol?</b>	No
<b>Are you experiencing any odors</b>	Yes
<b>Description of Odor</b>	Landfill Gas
<b>Intensity of Odor</b>	2 - Light odor detected
<b>Are any corrective actions needed?</b>	No
Stop #2: Intersection of Chiquito Canyon Road and Lincoln Avenue	
<b>Use map locator to enter lat/long for this observation point.</b>	Chiquito Canyon Rd & Lincoln Ave, California 91355, USA (34.4367005, -118.6587403)
<b>Record time at observation point</b>	12 Feb 2024 7:46 PM PST
<b>Record Wind Speed (mph)</b>	2.7
<b>Record Wind Direction</b>	S
<b>Have the weather conditions changed since last recorded?</b>	No
<b>Are you experiencing any odors</b>	No
Stop #3: Intersection of Lincoln Avenue and Jackson Street	
<b>Use map locator to enter lat/long for this observation point.</b>	28507 Lincoln Ave, Val Verde, CA 91384, USA (34.438841599999996, -118.65667309999999)
<b>Record time at observation point</b>	12 Feb 2024 7:47 PM PST
<b>Record Wind Speed (mph)</b>	3.1

<b>Record Wind Direction</b>	S
<b>Have the weather conditions changed since last recorded?</b>	No
<b>Are you experiencing any odors</b>	No
Stop #4: Intersection of Buchanan Way and Chiquito Canyon Road	2 flagged

**Use map locator to enter lat/long for this observation point.** Chiquito Canyon Rd & Taylor St, Val Verde, CA 91384, USA (34.443413, -118.65728299999999)

**Record time at observation point** 12 Feb 2024 7:49 PM PST

**Record Wind Speed (mph)** .2

<b>Record Wind Direction</b>	S
<b>Have the weather conditions changed since last recorded?</b>	No
<b>Are you experiencing any odors</b>	Yes
<b>Description of Odor</b>	Landfill Gas
<b>Intensity of Odor</b>	4 -Strong Odor
<b>Are any corrective actions needed?</b>	No

Stop #5: Intersection of Lincoln Avenue and Harding Avenue

**Use map locator to enter lat/long for this observation point.** 28721 Lincoln Ave, Castaic, CA 91384, USA (34.442533700000006, -118.65588400000001)

**Record time at observation point** 12 Feb 2024 7:48 PM PST

**Record Wind Speed (mph)** 2.2

<b>Record Wind Direction</b>	S
<b>Have the weather conditions changed since last recorded?</b>	No
<b>Are you experiencing any odors</b>	No

Stop #6: Intersection of Chiquito Canyon Road and San Martinez Road

Use map locator to enter lat/long for this observation point.

30006 San Martinez Rd, Val Verde,  
CA 91384, USA  
(34.444958299999996,  
-118.6580404)

Record time at observation point

12 Feb 2024 7:50 PM PST

Record Wind Speed (mph)

2.5

Record Wind Direction

S

Have the weather conditions changed since last recorded?

No

Are you experiencing any odors

No

Stop #7: Intersection of San Martinez Road and Morningside Drive

Use map locator to enter lat/long for this observation point.

(34.4466424, -118.6610159)

Record time at observation point

12 Feb 2024 7:51 PM PST

Record Wind Speed (mph)

.2

Record Wind Direction

N

Have the weather conditions changed since last recorded?

No

Are you experiencing any odors

No

Stop #8: Intersection of Lexington Drive and Morningside Drive

Use map locator to enter lat/long for this observation point.

(34.4482867, -118.6606715)

Record time at observation point

12 Feb 2024 8:44 PM PST

Record Wind Speed (mph)

0

Have the weather conditions changed since last recorded?

No

Are you experiencing any odors

No

Stop #9: Intersection of Val Verde Road and Trellis Road

Use map locator to enter lat/long for this observation point.

(34.4485469, -118.6627597)

Record time at observation point

12 Feb 2024 7:53 PM PST

Record Wind Speed (mph)

1.6

<b>Record Wind Direction</b>	S
<b>Have the weather conditions changed since last recorded?</b>	No
<b>Are you experiencing any odors</b>	No
Stop #10: Intersection of San Martinez Road and Euclid Ave.	
<b>Use map locator to enter lat/long for this observation point.</b>	(34.4474775, -118.6644431)
<b>Record time at observation point</b>	12 Feb 2024 7:54 PM PST
<b>Record Wind Speed (mph)</b>	.7
<b>Record Wind Direction</b>	E
<b>Have the weather conditions changed since last recorded?</b>	No
<b>Are you experiencing any odors</b>	No
Stop #11: Intersection of San Martinez Road and Keningston Road	
<b>Use map locator to enter lat/long for this observation point.</b>	30616 San Martinez Rd, Val Verde, CA 91384, USA (34.448133299999995, -118.66966060000001)
<b>Record time at observation point</b>	12 Feb 2024 7:54 PM PST
<b>Record Wind Speed (mph)</b>	2.5
<b>Record Wind Direction</b>	E
<b>Have the weather conditions changed since last recorded?</b>	No
<b>Are you experiencing any odors</b>	No
Stop #12: Intersection of Hunstock Street and Windsor Road	
<b>Use map locator to enter lat/long for this observation point.</b>	1 flagged (34.4459516, -118.6495416)
<b>Record time at observation point</b>	12 Feb 2024 7:58 PM PST
<b>Record Wind Speed (mph)</b>	1.3
<b>Record Wind Direction</b>	NE
<b>Have the weather conditions changed since last recorded?</b>	No



<b>Are you experiencing any odors</b>	Yes
<b>Description of Odor</b>	Landfill Gas
<b>Intensity of Odor</b>	1 - Very light odor detected
<b>Are any corrective actions needed?</b>	No
Stop #13: Intersection of Del Valle Road and Silver Street	
<b>Use map locator to enter lat/long for this observation point.</b>	(34.4471714, -118.655666)
<b>Record time at observation point</b>	12 Feb 2024 8:00 PM PST
<b>Record Wind Speed</b>	2.2
<b>Record Wind Direction</b>	S
<b>Have the weather conditions changed since last recorded?</b>	No
<b>Are you experiencing any odors</b>	Yes
<b>Description of Odor</b>	Landfill Gas
<b>Intensity of Odor</b>	2 - Light odor detected
<b>Are any corrective actions needed?</b>	No
Stop #14: Intersection of Del Valle Road and Hasley Canyon Road	
<b>Use map locator to enter lat/long for this observation point.</b>	Del Valle Rd & Hasley Canyon Rd, California 91384, USA (34.4560046, -118.6432162)
<b>Record time at observation point</b>	12 Feb 2024 8:02 PM PST
<b>Record Wind Speed (mph)</b>	3.3
<b>Record Wind Direction</b>	NE
<b>Have the weather conditions changed since last recorded?</b>	No
<b>Are you experiencing any odors</b>	No
Stop #15: Intersection of Hasley Canyon Road and Gibraltar Lane	
<b>Use map locator to enter lat/long for this observation point.</b>	28560 Gibraltar Ln, Castaic, CA

91384, USA  
(34.455166399999996,  
-118.63301969999999)

**Record time at observation point** 12 Feb 2024 8:03 PM PST

**Record Wind Speed (mph)** .9

**Record Wind Direction** NE

**Have the weather conditions changed since last recorded?** No

**Are you experiencing any odors** No

Stop #16: Intersection of Gibraltar Lane and Alton Way

**Use map locator to enter lat/long for this observation point.** 28340 Alton Way, Castaic, CA  
91384, USA  
(34.4547214, -118.6302393)

**Record time at observation point** 12 Feb 2024 8:04 PM PST

**Record Wind Speed (mph)** 1.3

**Record Wind Direction** E

**Have the weather conditions changed since last recorded?** No

**Are you experiencing any odors** No

Stop #17: Intersection of Castlebury Place and Picadilly Place

**Use map locator to enter lat/long for this observation point.** 28204 Picadilly Pl, Castaic, CA  
91384, USA  
(34.453592,  
-118.62796039999999)

**Record time at observation point** 12 Feb 2024 8:04 PM PST

**Record Wind Speed (mph)** .2

**Record Wind Direction** S

**Have the weather conditions changed since last recorded?** No

**Are you experiencing any odors** No

Stop #18: Intersection of Gibraltar Lane and Springvale Lane

**Use map locator to enter lat/long for this observation point.** 28233 Springvale Ln, Castaic, CA  
91384, USA

(34.455528199999996,  
-118.6273631)

**Record time at observation point**

12 Feb 2024 8:05 PM PST

**Record Wind Speed (mph)**

0

**Have the weather conditions changed since last recorded?**

No

**Are you experiencing any odors**

No

Stop #19: Intersection of Gibraltar Lane and Cambridge Avenue

**Use map locator to enter lat/long for this observation point.**

28114 Gibraltar Ln, Castaic, CA  
91384, USA  
(34.4573197,  
-118.62768689999999)

**Record time at observation point**

12 Feb 2024 8:06 PM PST

**Record Wind Speed (mph)**

.2

**Record Wind Direction**

SE

**Have the weather conditions changed since last recorded?**

No

**Are you experiencing any odors**

No

Stop #20: Intersection of Cambridge Avenue and Hasley Canyon Road

**Use map locator to enter lat/long for this observation point.**

29623 Cambridge Ave, Castaic, CA  
91384, USA  
(34.4552647, -118.6221716)

**Record time at observation point**

12 Feb 2024 8:07 PM PST

**Record Wind Speed (mph)**

1.1

**Record Wind Direction**

SE

**Have the weather conditions changed since last recorded?**

No

**Are you experiencing any odors**

No

Stop #21: Intersection of The Old Road and Hillcrest Parkway

**Use map locator to enter lat/long for this observation point.**

27602 Iris Pl, Castaic, CA 91384,  
USA  
(34.470634499999996,  
-118.6169297)

Record time at observation point

12 Feb 2024 8:11 PM PST

Record Wind Speed (mph)

3.1

Record Wind Direction

NW

Have the weather conditions changed since last recorded?

No

Are you experiencing any odors

No

Stop #22: Intersection of Hillcrest Parkway and Park Vista Drive at Castaic Elementary School

Use map locator to enter lat/long for this observation point.

28303 Foothill Rd, Castaic, CA  
91384, USA  
(34.4718448,  
-118.62880360000001)

Record time at observation point

12 Feb 2024 8:12 PM PST

Record Wind Speed (mph)

.9

Record Wind Direction

N

Have the weather conditions changed since last recorded?

No

Are you experiencing any odors

No

Stop #23: Intersection of Creekbed Road and Firebrand Drive

Use map locator to enter lat/long for this observation point.

27704 Firebrand Dr, Castaic, CA  
91384, USA  
(34.457861199999996,  
-118.61993810000001)

Record time at observation point

12 Feb 2024 8:08 PM PST

Record Wind Speed (mph)

.2

Record Wind Direction

SE

Have the weather conditions changed since last recorded?

No

Are you experiencing any odors

No

Stop #24: Intersection of The Old Road and Live Oak Road

Use map locator to enter lat/long for this observation point.

(34.4543472, -118.6167515)

Record time at observation point

12 Feb 2024 8:32 PM PST

<b>Record Wind Speed (mph)</b>	0
<b>Have the weather conditions changed since last recorded?</b>	No
<b>Are you experiencing any odors</b>	No
Stop #25: Intersection of Live Oak Road and Hidden Trail Road	
<b>Use map locator to enter lat/long for this observation point.</b>	27662 Buckskin Dr, Castaic, CA 91384, USA (34.4501688, -118.61797809999999)
<b>Record time at observation point</b>	12 Feb 2024 8:33 PM PST
<b>Record Wind Speed (mph)</b>	3.6
<b>Record Wind Direction</b>	SW
<b>Have the weather conditions changed since last recorded?</b>	No
<b>Are you experiencing any odors</b>	No
Stop #26: Intersection of Live Oak Elementary School at Saddleridge Way	
<b>Use map locator to enter lat/long for this observation point.</b>	(34.4501688, -118.6186189)
<b>Record time at observation point</b>	12 Feb 2024 8:34 PM PST
<b>Record Wind Speed (mph)</b>	1.3
<b>Record Wind Direction</b>	SW
<b>Have the weather conditions changed since last recorded?</b>	No
<b>Are you experiencing any odors</b>	No
Stop #27: Intersection of Rangewood Road and Buckskin Drive	
<b>Use map locator to enter lat/long for this observation point.</b>	27740 Saddleridge Way, Castaic, CA 91384, USA (34.449643, -118.61997809999998)
<b>Record time at observation point</b>	12 Feb 2024 8:35 PM PST
<b>Record Wind Speed (mph)</b>	1.6
<b>Record Wind Direction</b>	S

<b>Have the weather conditions changed since last recorded?</b>	No
<b>Are you experiencing any odors</b>	No
Stop #28: Intersection of Quincy Street and Cambridge Avenue	
<b>Use map locator to enter lat/long for this observation point.</b>	27833 Quincy St, Castaic, CA 91384, USA (34.4525676, -118.6208953)
<b>Record time at observation point</b>	12 Feb 2024 8:36 PM PST
<b>Record Wind Speed (mph)</b>	.7
<b>Record Wind Direction</b>	E
<b>Have the weather conditions changed since last recorded?</b>	No
<b>Are you experiencing any odors</b>	No
Stop #29: Intersection of Hasley Canyon Road and Commerce Center Drive (Santa Clarita Valley International School & Playmakers Preschool)	
<b>Use map locator to enter lat/long for this observation point.</b>	28040 Hasley Canyon Rd, Castaic, CA 91384, USA (34.451414799999995, -118.6245646)
<b>Record time at observation point</b>	12 Feb 2024 8:38 PM PST
<b>Record Wind Speed (mph)</b>	.7
<b>Record Wind Direction</b>	SW
<b>Have the weather conditions changed since last recorded?</b>	No
<b>Are you experiencing any odors</b>	No
Stop #30: Intersection of Commerce Center Drive and Witherspoon Parkway	
<b>Use map locator to enter lat/long for this observation point.</b>	Commerce Center Dr & Industry Dr, California 91355, USA (34.449126, -118.62638600000001)
<b>Record time at observation point</b>	12 Feb 2024 8:39 PM PST
<b>Record Wind Speed (mph)</b>	2.2

<b>Record Wind Direction</b>	SW
<b>Have the weather conditions changed since last recorded?</b>	No
<b>Are you experiencing any odors</b>	Yes
<b>Description of Odor</b>	Landfill Gas
<b>Intensity of Odor</b>	2 - Light odor detected
<b>Are any corrective actions needed?</b>	No
Stop #31: Intersection of Franklin Parkway and driveway leading to the United States Postal Service	2 flagged
<b>Use map locator to enter lat/long for this observation point.</b>	28000 Franklin Pkwy, Valencia, CA 91355, USA (34.4352261, -118.62850189999997)
<b>Record time at observation point</b>	12 Feb 2024 8:41 PM PST
<b>Record Wind Speed (mph)</b>	2.8
<b>Record Wind Direction</b>	SW
<b>Have the weather conditions changed since last recorded?</b>	No
<b>Are you experiencing any odors</b>	Yes
<b>Description of Odor</b>	Landfill Gas
<b>Intensity of Odor</b>	3 - Moderate Odor
<b>Are any corrective actions needed?</b>	No
Stop #32: Intersection of Henry Mayo Drive and Cambridge View Drive, leading into the Valencia Travel Village RV Resort	2 flagged
<b>Use map locator to enter lat/long for this observation point.</b>	Cambridge View Dr, Valencia, CA 91355, USA (34.42954556434287, -118.62515553832054)
<b>Record time at observation point</b>	12 Feb 2024 8:43 PM PST
<b>Record Wind Speed (mph)</b>	.2
<b>Record Wind Direction</b>	W

<b>Have the weather conditions changed since last recorded?</b>	No
<b>Are you experiencing any odors</b>	Yes
<b>Description of Odor</b>	Landfill Gas
<b>Intensity of Odor</b>	3 - Moderate Odor
<b>Are any corrective actions needed?</b>	No
Odor Compliance with Stipulated Order for Abatement	
<b>At 3 or more stops have you recorded any Landfill Odor Intensity of 3 (3 - Moderate Odor) or higher?</b>	No



**Recorder Signature**



isaac dominguez  
12 Feb 2024 8:43 PM PST

---

**Upon completion of this patrol, please check the box to trigger necessary notifications.**

# 4050 - Chiquita Odor Patrol Template

Complete

<b>Score</b>	3 / 3 (100%)	<b>Flagged items</b>	14	<b>Actions</b>	0
<b>Conducted on</b>	13 Feb 2024 7:22 AM PST				
<b>Prepared by</b>	Chiquita Landfill				
<b>If the name of the person conducting the Patrol does not appear above, please enter it here:</b>	Adrian and isaac				
<b>What type of patrol is this?</b>	Regular Patrol				
<b>Weather Conditions at the time of patrol.</b>	Cloudy				
<b>Temperature at time of Patrol</b>	54°F Should be between -50°F to 125°F				
<b>I acknowledge that I have not visited the working face or other on-site areas where exposed trash or landfill odors such as, but not limited to landfill gas odors, refuse or refuse contaminated material odors, or landfill liquids/landfill leachate odors exist within four hours prior to conducting this odor surveillance.</b>	<input checked="" type="checkbox"/>				
<b>I acknowledge that I will assess each Patrol Stop while standing outside of the vehicle.</b>	<input checked="" type="checkbox"/>				

**Flagged items**

14 flagged

Odor Patrol Stops / Stop #16: Intersection of Gibraltar Lane and Alton Way

**Are you experiencing any odors**

Yes

Odor Patrol Stops / Stop #17: Intersection of Castlebury Place and Picadilly Place

**Are you experiencing any odors**

Yes

Odor Patrol Stops / Stop #17: Intersection of Castlebury Place and Picadilly Place

**Intensity of Odor**

4 -Strong Odor

Odor Patrol Stops / Stop #18: Intersection of Gibraltar Lane and Springvale Lane

**Are you experiencing any odors**

Yes

Odor Patrol Stops / Stop #18: Intersection of Gibraltar Lane and Springvale Lane

**Intensity of Odor**

3 - Moderate Odor

Odor Patrol Stops / Stop #19: Intersection of Gibraltar Lane and Cambridge Avenue

**Are you experiencing any odors**

Yes

Odor Patrol Stops / Stop #20: Intersection of Cambridge Avenue and Hasley Canyon Road

**Are you experiencing any odors**

Yes

Odor Patrol Stops / Stop #20: Intersection of Cambridge Avenue and Hasley Canyon Road

**Intensity of Odor**

3 - Moderate Odor

Odor Patrol Stops / Stop #21: Intersection of The Old Road and Hillcrest Parkway

**Are you experiencing any odors**

Yes

Odor Patrol Stops / Stop #23: Intersection of Creekbed Road and Firebrand Drive

**Are you experiencing any odors**

Yes

Odor Patrol Stops / Stop #24: Intersection of The Old Road and Live Oak Road

**Are you experiencing any odors**

Yes

Odor Patrol Stops / Stop #28: Intersection of Quincy Street and Cambridge Avenue

**Are you experiencing any odors**

Yes

Odor Patrol Stops / Stop #29: Intersection of Hasley Canyon Road and Commerce Center Drive (Santa Clarita Valley International School &amp; Playmakers Preschool)

**Are you experiencing any odors**

Yes

Odor Patrol Stops / Stop #29: Intersection of Hasley Canyon Road and Commerce Center Drive (Santa Clarita Valley International School &amp; Playmakers Preschool)

**Intensity of Odor**

3 - Moderate Odor

<b>Odor Patrol Stops</b>	14 flagged
Stop #1: Chiquito Canyon Road and Driveway leading to the LA County Fire's Del Valle Regional Training Center	
<b>Use map locator to enter lat/long for this observation point.</b>	28101 Chiquito Canyon Rd, Castaic, CA 91384, USA (34.4326776, -118.6590318)
<b>Record time at observation point</b>	2 Mar 2024 7:03 PM PST
<b>Record Wind Speed (mph)</b>	11.2
<b>Record Wind Direction</b>	NW
<b>Have the weather conditions changed since start of patrol?</b>	No
<b>Are you experiencing any odors</b>	No
Stop #2: Intersection of Chiquito Canyon Road and Lincoln Avenue	
<b>Use map locator to enter lat/long for this observation point.</b>	Chiquito Canyon Rd & Lincoln Ave, California 91355, USA (34.437901, -118.658324)
<b>Record time at observation point</b>	2 Mar 2024 7:04 PM PST
<b>Record Wind Speed (mph)</b>	5.6
<b>Record Wind Direction</b>	NW
<b>Have the weather conditions changed since last recorded?</b>	No
<b>Are you experiencing any odors</b>	No
Stop #3: Intersection of Lincoln Avenue and Jackson Street	
<b>Use map locator to enter lat/long for this observation point.</b>	28543 Lincoln Ave, Castaic, CA 91384, USA (34.4395774, -118.6561263)
<b>Record time at observation point</b>	2 Mar 2024 7:05 PM PST
<b>Record Wind Speed (mph)</b>	7.6
<b>Record Wind Direction</b>	NW
<b>Have the weather conditions changed since last recorded?</b>	No

<b>Are you experiencing any odors</b>	No
Stop #4: Intersection of Buchanan Way and Chiquito Canyon Road	
<b>Use map locator to enter lat/long for this observation point.</b>	28703 Chiquito Canyon Rd, Castaic, CA 91384, USA (34.441859799999996, -118.6573111)
<b>Record time at observation point</b>	2 Mar 2024 7:07 PM PST
<b>Record Wind Speed (mph)</b>	7.5
<b>Record Wind Direction</b>	N
<b>Have the weather conditions changed since last recorded?</b>	No
<b>Are you experiencing any odors</b>	No
Stop #5: Intersection of Lincoln Avenue and Harding Avenue	
<b>Use map locator to enter lat/long for this observation point.</b>	11629 Daleside Ave, Hawthorne, CA 90250, USA (34.443070999999996, -118.655496)
<b>Record time at observation point</b>	2 Mar 2024 7:06 PM PST
<b>Record Wind Speed (mph)</b>	2
<b>Record Wind Direction</b>	NW
<b>Have the weather conditions changed since last recorded?</b>	No
<b>Are you experiencing any odors</b>	No
Stop #6: Intersection of Chiquito Canyon Road and San Martinez Road	
<b>Use map locator to enter lat/long for this observation point.</b>	San Martinez Rd & Chiquito Canyon Rd, Val Verde, CA 91384, USA (34.445074, -118.657935)
<b>Record time at observation point</b>	2 Mar 2024 7:08 PM PST
<b>Record Wind Speed (mph)</b>	3.8
<b>Record Wind Direction</b>	N

<b>Have the weather conditions changed since last recorded?</b>	No
<b>Are you experiencing any odors</b>	No
Stop #7: Intersection of San Martinez Road and Morningside Drive	
<b>Use map locator to enter lat/long for this observation point.</b>	(34.4465203, -118.6612131)
<b>Record time at observation point</b>	2 Mar 2024 7:10 PM PST
<b>Record Wind Speed (mph)</b>	.9
<b>Record Wind Direction</b>	N
<b>Have the weather conditions changed since last recorded?</b>	No
<b>Are you experiencing any odors</b>	No
Stop #8: Intersection of Lexington Drive and Morningside Drive	
<b>Use map locator to enter lat/long for this observation point.</b>	(34.4483343, -118.6607158)
<b>Record time at observation point</b>	2 Mar 2024 7:10 PM PST
<b>Record Wind Speed (mph)</b>	2.0
<b>Record Wind Direction</b>	N
<b>Have the weather conditions changed since last recorded?</b>	No
<b>Are you experiencing any odors</b>	No
Stop #9: Intersection of Val Verde Road and Trellis Road	
<b>Use map locator to enter lat/long for this observation point.</b>	(34.4481242, -118.6629127)
<b>Record time at observation point</b>	2 Mar 2024 7:12 PM PST
<b>Record Wind Speed (mph)</b>	.7
<b>Record Wind Direction</b>	N
<b>Have the weather conditions changed since last recorded?</b>	No
<b>Are you experiencing any odors</b>	No
Stop #10: Intersection of San Martinez Road and Euclid Ave.	

**Use map locator to enter lat/long for this observation point.** (34.447707, -118.6658497)

**Record time at observation point** 2 Mar 2024 7:13 PM PST

**Record Wind Speed (mph)** 1.2

**Record Wind Direction** E

**Have the weather conditions changed since last recorded?** No

**Are you experiencing any odors** No

Stop #11: Intersection of San Martinez Road and Keningston Road

**Use map locator to enter lat/long for this observation point.** (34.4484603, -118.6708554)

**Record time at observation point** 2 Mar 2024 7:14 PM PST

**Record Wind Speed (mph)** 1.3

**Record Wind Direction** E

**Have the weather conditions changed since last recorded?** No

**Are you experiencing any odors** No

Stop #12: Intersection of Hunstock Street and Windsor Road

**Use map locator to enter lat/long for this observation point.** (34.4459658, -118.6494973)

**Record time at observation point** 2 Mar 2024 7:18 PM PST

**Record Wind Speed (mph)** 0

**Have the weather conditions changed since last recorded?** No

**Are you experiencing any odors** No

Stop #13: Intersection of Del Valle Road and Silver Street

**Use map locator to enter lat/long for this observation point.** 29098 Del Valle Rd Suite E, Val Verde, CA 91384, USA (34.4484511, -118.65538769999999)

**Record time at observation point** 2 Mar 2024 7:20 PM PST

**Record Wind Speed** .9

<b>Record Wind Direction</b>	N
<b>Have the weather conditions changed since last recorded?</b>	No
<b>Are you experiencing any odors</b>	No
Stop #14: Intersection of Del Valle Road and Hasley Canyon Road	
<b>Use map locator to enter lat/long for this observation point.</b>	Del Valle Rd & Hasley Canyon Rd, Hasley Canyon, CA 91384, USA (34.456818999999996, -118.64180300000001)
<b>Record time at observation point</b>	2 Mar 2024 7:22 PM PST
<b>Record Wind Speed (mph)</b>	4
<b>Record Wind Direction</b>	NW
<b>Have the weather conditions changed since last recorded?</b>	No
<b>Are you experiencing any odors</b>	No
Stop #15: Intersection of Hasley Canyon Road and Gibraltar Lane	
<b>Use map locator to enter lat/long for this observation point.</b>	28579 Gibraltar Ln, Castaic, CA 91384, USA (34.4551702, -118.63360240000002)
<b>Record time at observation point</b>	2 Mar 2024 7:23 PM PST
<b>Record Wind Speed (mph)</b>	3.8
<b>Record Wind Direction</b>	N
<b>Have the weather conditions changed since last recorded?</b>	No
<b>Are you experiencing any odors</b>	No
Stop #16: Intersection of Gibraltar Lane and Alton Way	
<b>Use map locator to enter lat/long for this observation point.</b>	(34.4547435, -118.6299833)
<b>Record time at observation point</b>	2 Mar 2024 7:24 PM PST
<b>Record Wind Speed (mph)</b>	6.3



<b>Record Wind Direction</b>	N
<b>Have the weather conditions changed since last recorded?</b>	No
<b>Are you experiencing any odors</b>	Yes
<b>Description of Odor</b>	Landfill Gas
<b>Intensity of Odor</b>	2 - Light odor detected
<b>Are any corrective actions needed?</b>	No
<b>Stop #17: Intersection of Castlebury Place and Picadilly Place</b>	2 flagged
<b>Use map locator to enter lat/long for this observation point.</b>	661 Your Home Away!, Castaic, CA 91384, USA (34.4536497, -118.62767199999998)
<b>Record time at observation point</b>	2 Mar 2024 7:25 PM PST
<b>Record Wind Speed (mph)</b>	1.6
<b>Record Wind Direction</b>	N
<b>Have the weather conditions changed since last recorded?</b>	No
<b>Are you experiencing any odors</b>	Yes
<b>Description of Odor</b>	Landfill Gas      Landfill Waste/Trash
<b>Intensity of Odor</b>	4 -Strong Odor
<b>Are any corrective actions needed?</b>	No
<b>Stop #18: Intersection of Gibraltar Lane and Springvale Lane</b>	2 flagged
<b>Use map locator to enter lat/long for this observation point.</b>	(34.4557928, -118.6285092)
<b>Record time at observation point</b>	2 Mar 2024 7:27 PM PST
<b>Record Wind Speed (mph)</b>	5.1
<b>Record Wind Direction</b>	NE
<b>Have the weather conditions changed since last recorded?</b>	No

<b>Are you experiencing any odors</b>	Yes
<b>Description of Odor</b>	Landfill Gas
<b>Intensity of Odor</b>	3 - Moderate Odor
<b>Are any corrective actions needed?</b>	No
Stop #19: Intersection of Gibraltar Lane and Cambridge Avenue	1 flagged
<b>Use map locator to enter lat/long for this observation point.</b>	28003 Gibraltar Ln, Castaic, CA 91384, USA (34.4583288, -118.6270032)
<b>Record time at observation point</b>	2 Mar 2024 7:28 PM PST
<b>Record Wind Speed (mph)</b>	.9
<b>Record Wind Direction</b>	N
<b>Have the weather conditions changed since last recorded?</b>	No
<b>Are you experiencing any odors</b>	Yes
<b>Description of Odor</b>	Landfill Gas
<b>Intensity of Odor</b>	1 - Very light odor detected
<b>Are any corrective actions needed?</b>	No
Stop #20: Intersection of Cambridge Avenue and Hasley Canyon Road	2 flagged
<b>Use map locator to enter lat/long for this observation point.</b>	9701 Creekbed Rd, Castaic, CA 91384, USA (34.4555301, -118.6218167)
<b>Record time at observation point</b>	2 Mar 2024 7:29 PM PST
<b>Record Wind Speed (mph)</b>	1.3
<b>Record Wind Direction</b>	N
<b>Have the weather conditions changed since last recorded?</b>	No
<b>Are you experiencing any odors</b>	Yes
<b>Description of Odor</b>	Landfill Gas

<b>Intensity of Odor</b>	3 - Moderate Odor
<b>Are any corrective actions needed?</b>	No
Stop #21: Intersection of The Old Road and Hillcrest Parkway	1 flagged
<b>Use map locator to enter lat/long for this observation point.</b>	27610 Iris Pl, Castaic, CA 91384, USA (34.470656, -118.6171576)
<b>Record time at observation point</b>	2 Mar 2024 7:33 PM PST
<b>Record Wind Speed (mph)</b>	.9
<b>Record Wind Direction</b>	N
<b>Have the weather conditions changed since last recorded?</b>	No
<b>Are you experiencing any odors</b>	Yes
<b>Description of Odor</b>	Landfill Gas
<b>Intensity of Odor</b>	1 - Very light odor detected
<b>Are any corrective actions needed?</b>	No
Stop #22: Intersection of Hillcrest Parkway and Park Vista Drive at Castaic Elementary School	
<b>Use map locator to enter lat/long for this observation point.</b>	28332 Foothill Rd, Castaic, CA 91384, USA (34.471645699999996, -118.62989749999998)
<b>Record time at observation point</b>	2 Mar 2024 7:35 PM PST
<b>Record Wind Speed (mph)</b>	3.8
<b>Record Wind Direction</b>	N
<b>Have the weather conditions changed since last recorded?</b>	No
<b>Are you experiencing any odors</b>	No
Stop #23: Intersection of Creekbed Road and Firebrand Drive	1 flagged
<b>Use map locator to enter lat/long for this observation point.</b>	29796 Creekbed Rd, Castaic, CA 91384, USA (34.4575962, -118.6195735)

Record time at observation point

2 Mar 2024 7:30 PM PST

Record Wind Speed (mph)

1.9

Record Wind Direction

N

Have the weather conditions changed since last recorded?

No

Are you experiencing any odors

Yes

Description of Odor

Landfill Gas

Intensity of Odor

2 - Light odor detected

Are any corrective actions needed?

No

Stop #24: Intersection of The Old Road and Live Oak Road

1 flagged

Use map locator to enter lat/long for this observation point.

(34.4531027, -118.6168343)

Record time at observation point

2 Mar 2024 7:39 PM PST

Record Wind Speed (mph)

2.2

Record Wind Direction

N

Have the weather conditions changed since last recorded?

No

Are you experiencing any odors

Yes

Description of Odor

Landfill Gas

Intensity of Odor

2 - Light odor detected

Are any corrective actions needed?

No

Stop #25: Intersection of Live Oak Road and Hidden Trail Road

Use map locator to enter lat/long for this observation point.

27662 Buckskin Dr, Castaic, CA  
91384, USA  
(34.4501688,  
-118.61797809999999)

Record time at observation point

2 Mar 2024 7:40 PM PST

Record Wind Speed (mph)

1.6

Record Wind Direction

N

**Have the weather conditions changed since last recorded?** No

**Are you experiencing any odors** No

Stop #26: Intersection of Live Oak Elementary School at Saddleridge Way

**Use map locator to enter lat/long for this observation point.** 27715 Saddleridge Way, Castaic, CA 91384, USA (34.4504892, -118.6202344)

**Record time at observation point** 2 Mar 2024 7:41 PM PST

**Record Wind Speed (mph)** 4.5

**Record Wind Direction** S

**Have the weather conditions changed since last recorded?** No

**Are you experiencing any odors** No

Stop #27: Intersection of Rangewood Road and Buckskin Drive

**Use map locator to enter lat/long for this observation point.** 29165 Saddleridge Way, Castaic, CA 91384, USA (34.4491454, -118.62033539999999)

**Record time at observation point** 2 Mar 2024 7:41 PM PST

**Record Wind Speed (mph)** 1.7

**Record Wind Direction** N

**Have the weather conditions changed since last recorded?** No

**Are you experiencing any odors** No

Stop #28: Intersection of Quincy Street and Cambridge Avenue 1 flagged

**Use map locator to enter lat/long for this observation point.** 27727 Quincy St, Castaic, CA 91384, USA (34.4531311, -118.619619)

**Record time at observation point** 2 Mar 2024 7:43 PM PST

**Record Wind Speed (mph)** .9

**Record Wind Direction** N

Have the weather conditions changed since last recorded?	No
Are you experiencing any odors	Yes
Description of Odor	Landfill Gas
Intensity of Odor	2 - Light odor detected
Are any corrective actions needed?	No
Stop #29: Intersection of Hasley Canyon Road and Commerce Center Drive (Santa Clarita Valley International School & Playmakers Preschool)	2 flagged
Use map locator to enter lat/long for this observation point.	28101 Industry Dr, Valencia, CA 91355, USA (34.4507736, -118.6258909)
Record time at observation point	2 Mar 2024 7:46 PM PST
Record Wind Speed (mph)	1.6
Record Wind Direction	S
Have the weather conditions changed since last recorded?	No
Are you experiencing any odors	Yes
Description of Odor	Landfill Gas
Intensity of Odor	3 - Moderate Odor
Are any corrective actions needed?	No
Stop #30: Intersection of Commerce Center Drive and Witherspoon Parkway	
Use map locator to enter lat/long for this observation point.	Commerce Center Dr & Witherspoon Pky, California 91384, USA (34.445912, -118.626105)
Record time at observation point	2 Mar 2024 7:47 PM PST
Record Wind Speed (mph)	1.3
Record Wind Direction	N
Have the weather conditions changed since last recorded?	No

<b>Are you experiencing any odors</b>	No
Stop #31: Intersection of Franklin Parkway and driveway leading to the United States Postal Service	
<b>Use map locator to enter lat/long for this observation point.</b>	28000 Franklin Pkwy, Valencia, CA 91355, USA (34.4341558, -118.6284505)
<b>Record time at observation point</b>	2 Mar 2024 7:50 PM PST
<b>Record Wind Speed (mph)</b>	5.4
<b>Record Wind Direction</b>	NE
<b>Have the weather conditions changed since last recorded?</b>	No
<b>Are you experiencing any odors</b>	No
Stop #32: Intersection of Henry Mayo Drive and Cambridge View Drive, leading into the Valencia Travel Village RV Resort	
<b>Use map locator to enter lat/long for this observation point.</b>	Wolcott Way, Valencia, CA 91355, USA (34.4266295, -118.6381764)
<b>Record time at observation point</b>	2 Mar 2024 7:51 PM PST
<b>Record Wind Speed (mph)</b>	5.1
<b>Record Wind Direction</b>	W
<b>Have the weather conditions changed since last recorded?</b>	No
<b>Are you experiencing any odors</b>	No
Odor Compliance with Stipulated Order for Abatement	
<b>At 3 or more stops have you recorded any Landfill Odor Intensity of 3 (3 - Moderate Odor) or higher?</b>	No

**Recorder Signature**



adrian mendoza  
2 Mar 2024 7:55 PM PST

---

**Upon completion of this patrol, please check the box to trigger necessary notifications.**

---





# 4050 - Chiquita Odor Patrol Template

Complete

<b>Score</b>	3 / 3 (100%)	<b>Flagged items</b>	1	<b>Actions</b>	0
<b>Conducted on</b>	13 Feb 2024 7:15 PM PST				
<b>Prepared by</b>	Chiquita Landfill				
<b>If the name of the person conducting the Patrol does not appear above, please enter it here:</b>	Adrian and Isaac				
<b>What type of patrol is this?</b>	Regular Patrol				
<b>Weather Conditions at the time of patrol.</b>	Partly Cloudy				
<b>Temperature at time of Patrol</b>	54°F Should be between -50°F to 125°F				
<b>I acknowledge that I have not visited the working face or other on-site areas where exposed trash or landfill odors such as, but not limited to landfill gas odors, refuse or refuse contaminated material odors, or landfill liquids/landfill leachate odors exist within four hours prior to conducting this odor surveillance.</b>	<input checked="" type="checkbox"/>				
<b>I acknowledge that I will assess each Patrol Stop while standing outside of the vehicle.</b>	<input checked="" type="checkbox"/>				

**Flagged items**

1 flagged

Odor Patrol Stops / Stop #31: Intersection of Franklin Parkway and driveway leading to the United States Postal Service

**Are you experiencing any odors**

Yes

**Odor Patrol Stops**

1 flagged

Stop #1: Chiquito Canyon Road and Driveway leading to the LA County Fire's Del Valle Regional Training Center

**Use map locator to enter lat/long for this observation point.**28101 Chiquito Canyon Rd,  
Castaic, CA 91384, USA  
(34.4317609, -118.6589423)**Record time at observation point**

13 Feb 2024 7:18 PM PST

**Record Wind Speed (mph)**

1.2

**Record Wind Direction**

E

**Have the weather conditions changed since start of patrol?**

No

**Are you experiencing any odors**

No

Stop #2: Intersection of Chiquito Canyon Road and Lincoln Avenue

**Use map locator to enter lat/long for this observation point.**Chiquito Canyon Rd & Lincoln Ave,  
California 91355, USA  
(34.437901, -118.658324)**Record time at observation point**

13 Feb 2024 7:20 PM PST

**Record Wind Speed (mph)**

.2

**Record Wind Direction**

S

**Have the weather conditions changed since last recorded?**

No

**Are you experiencing any odors**

No

Stop #3: Intersection of Lincoln Avenue and Jackson Street

**Use map locator to enter lat/long for this observation point.**28543 Lincoln Ave, Castaic, CA  
91384, USA  
(34.4395774, -118.6561263)**Record time at observation point**

13 Feb 2024 7:21 PM PST

**Record Wind Speed (mph)**

0

**Have the weather conditions changed since last recorded?**

No

**Are you experiencing any odors**

No

Stop #4: Intersection of Buchanan Way and Chiquito Canyon Road

Use map locator to enter lat/long for this observation point.

11629 Daleside Ave, Hawthorne,  
CA 90250, USA  
(34.443070999999996,  
-118.655496)

Record time at observation point

13 Feb 2024 7:23 PM PST

Record Wind Speed (mph)

1.2

Record Wind Direction

S

Have the weather conditions changed since last recorded?

No

Are you experiencing any odors

No

Stop #5: Intersection of Lincoln Avenue and Harding Avenue

Use map locator to enter lat/long for this observation point.

11629 Daleside Ave, Hawthorne,  
CA 90250, USA  
(34.443070999999996,  
-118.655496)

Record time at observation point

13 Feb 2024 7:22 PM PST

Record Wind Speed (mph)

.2

Record Wind Direction

E

Have the weather conditions changed since last recorded?

No

Are you experiencing any odors

No

Stop #6: Intersection of Chiquito Canyon Road and San Martinez Road

Use map locator to enter lat/long for this observation point.

San Martinez Rd & Chiquito  
Canyon Rd, Val Verde, CA 91384,  
USA  
(34.445074, -118.657935)

Record time at observation point

13 Feb 2024 7:24 PM PST

Record Wind Speed (mph)

1.1

Record Wind Direction

S

Have the weather conditions changed since last recorded?

No

<b>Are you experiencing any odors</b>	No
Stop #7: Intersection of San Martinez Road and Morningside Drive	
<b>Use map locator to enter lat/long for this observation point.</b>	(34.4466543, -118.6611306)
<b>Record time at observation point</b>	13 Feb 2024 7:25 PM PST
<b>Record Wind Speed (mph)</b>	0
<b>Have the weather conditions changed since last recorded?</b>	No
<b>Are you experiencing any odors</b>	No
Stop #8: Intersection of Lexington Drive and Morningside Drive	
<b>Use map locator to enter lat/long for this observation point.</b>	(34.4482893, -118.6607164)
<b>Record time at observation point</b>	13 Feb 2024 7:26 PM PST
<b>Record Wind Speed (mph)</b>	.9
<b>Record Wind Direction</b>	SE
<b>Have the weather conditions changed since last recorded?</b>	No
<b>Are you experiencing any odors</b>	No
Stop #9: Intersection of Val Verde Road and Trellis Road	
<b>Use map locator to enter lat/long for this observation point.</b>	(34.448109, -118.6629471)
<b>Record time at observation point</b>	13 Feb 2024 7:27 PM PST
<b>Record Wind Speed (mph)</b>	0
<b>Have the weather conditions changed since last recorded?</b>	No
<b>Are you experiencing any odors</b>	No
Stop #10: Intersection of San Martinez Road and Euclid Ave.	
<b>Use map locator to enter lat/long for this observation point.</b>	(34.4477814, -118.6659071)
<b>Record time at observation point</b>	13 Feb 2024 7:29 PM PST
<b>Record Wind Speed (mph)</b>	1.6

<b>Record Wind Direction</b>	E
<b>Have the weather conditions changed since last recorded?</b>	No
<b>Are you experiencing any odors</b>	No
Stop #11: Intersection of San Martinez Road and Keningston Road	
<b>Use map locator to enter lat/long for this observation point.</b>	(34.4484368, -118.6709082)
<b>Record time at observation point</b>	13 Feb 2024 7:30 PM PST
<b>Record Wind Speed (mph)</b>	2
<b>Record Wind Direction</b>	S
<b>Have the weather conditions changed since last recorded?</b>	No
<b>Are you experiencing any odors</b>	No
Stop #12: Intersection of Hunstock Street and Windsor Road	
<b>Use map locator to enter lat/long for this observation point.</b>	(34.4459903, -118.6494999)
<b>Record time at observation point</b>	13 Feb 2024 7:34 PM PST
<b>Record Wind Speed (mph)</b>	0
<b>Have the weather conditions changed since last recorded?</b>	No
<b>Are you experiencing any odors</b>	No
Stop #13: Intersection of Del Valle Road and Silver Street	
<b>Use map locator to enter lat/long for this observation point.</b>	(34.4485467, -118.6552853)
<b>Record time at observation point</b>	13 Feb 2024 7:36 PM PST
<b>Record Wind Speed</b>	.9
<b>Record Wind Direction</b>	S
<b>Have the weather conditions changed since last recorded?</b>	No
<b>Are you experiencing any odors</b>	No
Stop #14: Intersection of Del Valle Road and Hasley Canyon	

Road

**Use map locator to enter lat/long for this observation point.** (34.4568172, -118.6414608)

**Record time at observation point** 13 Feb 2024 7:38 PM PST

**Record Wind Speed (mph)** .9

**Record Wind Direction** NE

**Have the weather conditions changed since last recorded?** No

**Are you experiencing any odors** No

Stop #15: Intersection of Hasley Canyon Road and Gibraltar Lane

**Use map locator to enter lat/long for this observation point.** (34.4551331, -118.6334435)

**Record time at observation point** 13 Feb 2024 7:40 PM PST

**Record Wind Speed (mph)** 2

**Record Wind Direction** NE

**Have the weather conditions changed since last recorded?** No

**Are you experiencing any odors** No

Stop #16: Intersection of Gibraltar Lane and Alton Way

**Use map locator to enter lat/long for this observation point.** 28340 Alton Way, Castaic, CA 91384, USA (34.4547214, -118.6302393)

**Record time at observation point** 13 Feb 2024 7:41 PM PST

**Record Wind Speed (mph)** .2

**Record Wind Direction** S

**Have the weather conditions changed since last recorded?** No

**Are you experiencing any odors** No

Stop #17: Intersection of Castlebury Place and Picadilly Place

**Use map locator to enter lat/long for this observation point.** (34.4536604, -118.6276388)

Record time at observation point

13 Feb 2024 7:42 PM PST

Record Wind Speed (mph)

2.5

Record Wind Direction

S

Have the weather conditions changed since last recorded?

No

Are you experiencing any odors

No

Stop #18: Intersection of Gibraltar Lane and Springvale Lane

Use map locator to enter lat/long for this observation point.

28257 Springvale Ln, Castaic, CA  
91384, USA  
(34.4558965,  
-118.62827940000001)

Record time at observation point

13 Feb 2024 7:43 PM PST

Record Wind Speed (mph)

3.1

Record Wind Direction

SW

Have the weather conditions changed since last recorded?

No

Are you experiencing any odors

No

Stop #19: Intersection of Gibraltar Lane and Cambridge Avenue

Use map locator to enter lat/long for this observation point.

28003 Gibraltar Ln, Castaic, CA  
91384, USA  
(34.4583288, -118.6270032)

Record time at observation point

13 Feb 2024 7:44 PM PST

Record Wind Speed (mph)

1.3

Record Wind Direction

W

Have the weather conditions changed since last recorded?

No

Are you experiencing any odors

No

Stop #20: Intersection of Cambridge Avenue and Hasley Canyon Road

Use map locator to enter lat/long for this observation point.

29615 Cambridge Ave, Castaic, CA  
91384, USA  
(34.4551637,  
-118.62194369999999)



Record time at observation point

13 Feb 2024 7:46 PM PST

Record Wind Speed (mph)

2.7

Record Wind Direction

SE

Have the weather conditions changed since last recorded?

No

Are you experiencing any odors

No

Stop #21: Intersection of The Old Road and Hillcrest Parkway

Use map locator to enter lat/long for this observation point.

27610 Iris Pl, Castaic, CA 91384,  
USA  
(34.470656, -118.6171576)

Record time at observation point

13 Feb 2024 7:50 PM PST

Record Wind Speed (mph)

2.8

Record Wind Direction

W

Have the weather conditions changed since last recorded?

No

Are you experiencing any odors

No

Stop #22: Intersection of Hillcrest Parkway and Park Vista Drive  
at Castaic Elementary School

Use map locator to enter lat/long for this observation point.

30455 Park Vista Dr, Castaic, CA  
91384, USA  
(34.472168100000005,  
-118.6304217)

Record time at observation point

13 Feb 2024 7:51 PM PST

Record Wind Speed (mph)

1.1

Record Wind Direction

S

Have the weather conditions changed since last recorded?

No

Are you experiencing any odors

No

Stop #23: Intersection of Creekbed Road and Firebrand Drive

Use map locator to enter lat/long for this observation point.

29796 Creekbed Rd, Castaic, CA  
91384, USA  
(34.4575962, -118.6195735)

Record time at observation point

13 Feb 2024 7:47 PM PST

Record Wind Speed (mph)

1.1

Record Wind Direction

SW

Have the weather conditions changed since last recorded?

No

Are you experiencing any odors

No

Stop #24: Intersection of The Old Road and Live Oak Road

Use map locator to enter lat/long for this observation point.

27305 Live Oak Rd, Castaic, CA  
91384, USA  
(34.453375,  
-118.61646859999999)

Record time at observation point

13 Feb 2024 8:04 PM PST

Record Wind Speed (mph)

1.3

Record Wind Direction

S

Have the weather conditions changed since last recorded?

No

Are you experiencing any odors

No

Stop #25: Intersection of Live Oak Road and Hidden Trail Road

Use map locator to enter lat/long for this observation point.

27662 Buckskin Dr, Castaic, CA  
91384, USA  
(34.4501688,  
-118.61797809999999)

Record time at observation point

13 Feb 2024 8:05 PM PST

Record Wind Speed (mph)

4

Record Wind Direction

N

Have the weather conditions changed since last recorded?

No

Are you experiencing any odors

No

Stop #26: Intersection of Live Oak Elementary School at Saddleridge Way

Use map locator to enter lat/long for this observation point.

27710 Rangewood Rd, Castaic, CA  
91384, USA  
(34.450107599999996,  
-118.61922759999999)

Record time at observation point

13 Feb 2024 8:06 PM PST

Record Wind Speed (mph)

.7

Record Wind Direction

SW

Have the weather conditions changed since last recorded?

No

Are you experiencing any odors

No

Stop #27: Intersection of Rangewood Road and Buckskin Drive

Use map locator to enter lat/long for this observation point.

29165 Saddleridge Way, Castaic,  
CA 91384, USA  
(34.4491454,  
-118.62033539999999)

Record time at observation point

13 Feb 2024 8:06 PM PST

Record Wind Speed (mph)

0

Have the weather conditions changed since last recorded?

No

Are you experiencing any odors

No

Stop #28: Intersection of Quincy Street and Cambridge Avenue

Use map locator to enter lat/long for this observation point.

27727 Quincy St, Castaic, CA  
91384, USA  
(34.4531311, -118.619619)

Record time at observation point

13 Feb 2024 8:08 PM PST

Record Wind Speed (mph)

0

Have the weather conditions changed since last recorded?

No

Are you experiencing any odors

No

Stop #29: Intersection of Hasley Canyon Road and Commerce  
Center Drive (Santa Clarita Valley International School &  
Playmakers Preschool)

Use map locator to enter lat/long for this observation point.

28101 Industry Dr, Valencia, CA  
91355, USA  
(34.450747, -118.6259035)

Record time at observation point

13 Feb 2024 8:10 PM PST

Record Wind Speed (mph)

.2

<b>Record Wind Direction</b>	S
<b>Have the weather conditions changed since last recorded?</b>	No
<b>Are you experiencing any odors</b>	No
Stop #30: Intersection of Commerce Center Drive and Witherspoon Parkway	
<b>Use map locator to enter lat/long for this observation point.</b>	Commerce Center Dr & Witherspoon Pky, California 91384, USA (34.445912, -118.626105)
<b>Record time at observation point</b>	13 Feb 2024 8:11 PM PST
<b>Record Wind Speed (mph)</b>	2.5
<b>Record Wind Direction</b>	S
<b>Have the weather conditions changed since last recorded?</b>	No
<b>Are you experiencing any odors</b>	No
Stop #31: Intersection of Franklin Parkway and driveway leading to the United States Postal Service	
<b>Use map locator to enter lat/long for this observation point.</b>	28000 Franklin Pkwy, Valencia, CA 91355, USA (34.4341048, -118.6284235)
<b>Record time at observation point</b>	13 Feb 2024 8:13 PM PST
<b>Record Wind Speed (mph)</b>	.7
<b>Record Wind Direction</b>	SW
<b>Have the weather conditions changed since last recorded?</b>	No
<b>Are you experiencing any odors</b>	Yes
<b>Description of Odor</b>	Landfill Gas
<b>Intensity of Odor</b>	2 - Light odor detected
<b>Are any corrective actions needed?</b>	No
Stop #32: Intersection of Henry Mayo Drive and Cambridge View Drive, leading into the Valencia Travel Village RV Resort	

Use map locator to enter lat/long for this observation point.

(34.4264808, -118.6382046)

Record time at observation point

13 Feb 2024 8:15 PM PST

Record Wind Speed (mph)

2

Record Wind Direction

SW

Have the weather conditions changed since last recorded?

No

Are you experiencing any odors

No

Odor Compliance with Stipulated Order for Abatement

At 3 or more stops have you recorded any Landfill Odor Intensity of 3 (3 - Moderate Odor) or higher?

No

**Recorder Signature**



adrian mendoza  
13 Feb 2024 8:17 PM PST

---

**Upon completion of this patrol, please check the box to trigger necessary notifications.**

# 4050 - Chiquita Odor Patrol Template

Complete

<b>Score</b>	3 / 3 (100%)	<b>Flagged items</b>	21	<b>Actions</b>	0
<b>Conducted on</b>	13 Feb 2024 7:22 AM PST				
<b>Prepared by</b>	Chiquita Landfill				
<b>If the name of the person conducting the Patrol does not appear above, please enter it here:</b>	Julian Jenkins				
<b>What type of patrol is this?</b>	Regular Patrol				
<b>Weather Conditions at the time of patrol.</b>	Sunny				
<b>Temperature at time of Patrol</b>	38°F Should be between -50°F to 125°F				
<b>I acknowledge that I have not visited the working face or other on-site areas where exposed trash or landfill odors such as, but not limited to landfill gas odors, refuse or refuse contaminated material odors, or landfill liquids/landfill leachate odors exist within four hours prior to conducting this odor surveillance.</b>	<input checked="" type="checkbox"/>				
<b>I acknowledge that I will assess each Patrol Stop while standing outside of the vehicle.</b>	<input checked="" type="checkbox"/>				

**Flagged items**

21 flagged

Odor Patrol Stops / Stop #1: Chiquito Canyon Road and Driveway leading to the LA County Fire's Del Valle Regional Training Center

**Are you experiencing any odors**

Yes

Odor Patrol Stops / Stop #1: Chiquito Canyon Road and Driveway leading to the LA County Fire's Del Valle Regional Training Center

**Intensity of Odor**

3 - Moderate Odor

Odor Patrol Stops / Stop #2: Intersection of Chiquito Canyon Road and Lincoln Avenue

**Are you experiencing any odors**

Yes

Odor Patrol Stops / Stop #2: Intersection of Chiquito Canyon Road and Lincoln Avenue

**Intensity of Odor**

4 -Strong Odor

Odor Patrol Stops / Stop #3: Intersection of Lincoln Avenue and Jackson Street

**Are you experiencing any odors**

Yes

Odor Patrol Stops / Stop #3: Intersection of Lincoln Avenue and Jackson Street

**Intensity of Odor**

4 -Strong Odor

Odor Patrol Stops / Stop #4: Intersection of Buchanan Way and Chiquito Canyon Road

**Are you experiencing any odors**

Yes

Odor Patrol Stops / Stop #5: Intersection of Lincoln Avenue and Harding Avenue

**Are you experiencing any odors**

Yes

Odor Patrol Stops / Stop #6: Intersection of Chiquito Canyon Road and San Martinez Road

**Are you experiencing any odors**

Yes

Odor Patrol Stops / Stop #7: Intersection of San Martinez Road and Morningside Drive

**Are you experiencing any odors**

Yes

Odor Patrol Stops / Stop #8: Intersection of Lexington Drive and Morningside Drive

**Are you experiencing any odors**

Yes

Odor Patrol Stops / Stop #11: Intersection of San Martinez Road and Keningston Road

**Are you experiencing any odors**

Yes

Odor Patrol Stops / Stop #13: Intersection of Del Valle Road and Silver Street

**Are you experiencing any odors**

Yes

Odor Patrol Stops / Stop #14: Intersection of Del Valle Road and Hasley Canyon Road

**Are you experiencing any odors**

Yes

Odor Patrol Stops / Stop #20: Intersection of Cambridge Avenue and Hasley Canyon Road

**Are you experiencing any odors**

Yes



Odor Patrol Stops / Stop #22: Intersection of Hillcrest Parkway and Park Vista Drive at Castaic Elementary School

**Are you experiencing any odors**

Yes

Odor Patrol Stops / Stop #24: Intersection of The Old Road and Live Oak Road

**Are you experiencing any odors**

Yes

Odor Patrol Stops / Stop #28: Intersection of Quincy Street and Cambridge Avenue

**Are you experiencing any odors**

Yes

Odor Patrol Stops / Stop #30: Intersection of Commerce Center Drive and Witherspoon Parkway

**Are you experiencing any odors**

Yes

Odor Patrol Stops / Stop #31: Intersection of Franklin Parkway and driveway leading to the United States Postal Service

**Are you experiencing any odors**

Yes

Odor Patrol Stops / Odor Compliance with Stipulated Order for Abatement

**At 3 or more stops have you recorded any Landfill Odor Intensity of 3 (3 - Moderate Odor) or higher?**

Yes

<b>Odor Patrol Stops</b>	21 flagged
Stop #1: Chiquito Canyon Road and Driveway leading to the LA County Fire's Del Valle Regional Training Center	2 flagged
<b>Use map locator to enter lat/long for this observation point.</b>	28101 Chiquito Canyon Rd, Castaic, CA 91384, USA (34.4317609, -118.6589423)
<b>Record time at observation point</b>	13 Feb 2024 9:15 AM PST
<b>Record Wind Speed (mph)</b>	0.9
<b>Record Wind Direction</b>	S
<b>Have the weather conditions changed since start of patrol?</b>	No
<b>Are you experiencing any odors</b>	Yes
<b>Description of Odor</b>	Landfill Waste/Trash      Landfill Gas
<b>Intensity of Odor</b>	3 - Moderate Odor
<b>Are any corrective actions needed?</b>	
Stop #2: Intersection of Chiquito Canyon Road and Lincoln Avenue	2 flagged
<b>Use map locator to enter lat/long for this observation point.</b>	28465 Chiquito Canyon Rd, Castaic, CA 91384, USA (34.4384167, -118.658496)
<b>Record time at observation point</b>	13 Feb 2024 9:14 AM PST
<b>Record Wind Speed (mph)</b>	2.5
<b>Record Wind Direction</b>	S
<b>Have the weather conditions changed since last recorded?</b>	No
<b>Are you experiencing any odors</b>	Yes
<b>Description of Odor</b>	Landfill Gas      Landfill Leachate
<b>Intensity of Odor</b>	4 -Strong Odor

**Are any corrective actions needed?**

Stop #3: Intersection of Lincoln Avenue and Jackson Street 2 flagged

**Use map locator to enter lat/long for this observation point.** (34.4396742, -118.6559343)

**Record time at observation point** 13 Feb 2024 9:12 AM PST

**Record Wind Speed (mph)** 0

**Have the weather conditions changed since last recorded?** No

**Are you experiencing any odors** Yes

**Description of Odor** Landfill Gas

**Intensity of Odor** 4 -Strong Odor

**Are any corrective actions needed?**

Stop #4: Intersection of Buchanan Way and Chiquito Canyon Road 1 flagged

**Use map locator to enter lat/long for this observation point.** 28703 Chiquito Canyon Rd,  
Castaic, CA 91384, USA  
(34.441859799999996,  
-118.6573111)

**Record time at observation point** 13 Feb 2024 9:09 AM PST

**Record Wind Speed (mph)** 0

**Have the weather conditions changed since last recorded?** No

**Are you experiencing any odors** Yes

**Description of Odor** Landfill Gas

**Intensity of Odor** 2 - Light odor detected

**Are any corrective actions needed?**

Stop #5: Intersection of Lincoln Avenue and Harding Avenue 1 flagged

**Use map locator to enter lat/long for this observation point.** 11629 Daleside Ave, Hawthorne,  
CA 90250, USA  
(34.443070999999996,  
-118.655496)

**Record time at observation point** 13 Feb 2024 9:07 AM PST

Record Wind Speed (mph)	1.1
Record Wind Direction	S
Have the weather conditions changed since last recorded?	No
Are you experiencing any odors	Yes
Description of Odor	Landfill Gas
Intensity of Odor	1 - Very light odor detected

**Are any corrective actions needed?**

Stop #6: Intersection of Chiquito Canyon Road and San Martinez Road 1 flagged

**Use map locator to enter lat/long for this observation point.** 30016 San Martinez Rd, Castaic, CA 91384, USA  
(34.445077999999995, -118.65843029999999)

Record time at observation point 13 Feb 2024 9:05 AM PST

Record Wind Speed (mph)	2.0
Record Wind Direction	SE
Have the weather conditions changed since last recorded?	No
Are you experiencing any odors	Yes
Description of Odor	Landfill Gas
Intensity of Odor	2 - Light odor detected

**Are any corrective actions needed?**

Stop #7: Intersection of San Martinez Road and Morningside Drive 1 flagged

**Use map locator to enter lat/long for this observation point.** (34.4463053, -118.6613276)

Record time at observation point 13 Feb 2024 9:03 AM PST

Record Wind Speed (mph)	1.3
Record Wind Direction	SW

Have the weather conditions changed since last recorded?	No
Are you experiencing any odors	Yes
Description of Odor	Landfill Gas
Intensity of Odor	1 - Very light odor detected
<b>Are any corrective actions needed?</b>	
Stop #8: Intersection of Lexington Drive and Morningside Drive	1 flagged
Use map locator to enter lat/long for this observation point.	30135 Lexington Dr, Castaic, CA 91384, USA (34.4485287, -118.66089989999999)
Record time at observation point	13 Feb 2024 9:01 AM PST
Record Wind Speed (mph)	0.7
Record Wind Direction	W
Have the weather conditions changed since last recorded?	No
Are you experiencing any odors	Yes
Description of Odor	Other
Describe "Other" Odor	Musty odor
Intensity of Odor	1 - Very light odor detected
Are any corrective actions needed?	No
Stop #9: Intersection of Val Verde Road and Trellis Road	
Use map locator to enter lat/long for this observation point.	(34.4480655, -118.6628894)
Record time at observation point	13 Feb 2024 8:59 AM PST
Record Wind Speed (mph)	0.7
Record Wind Direction	S
Have the weather conditions changed since last recorded?	No
Are you experiencing any odors	No

Stop #10: Intersection of San Martinez Road and Euclid Ave.

Use map locator to enter lat/long for this observation point. (34.4477212, -118.6660256)

Record time at observation point 13 Feb 2024 8:57 AM PST

Record Wind Speed (mph) 0.9

Record Wind Direction E

Have the weather conditions changed since last recorded? No

Are you experiencing any odors No

Stop #11: Intersection of San Martinez Road and Keningston Road 1 flagged

Use map locator to enter lat/long for this observation point. 30703 San Martinez Rd, Castaic, CA 91384, USA (34.448692199999996, -118.6712099)

Record time at observation point 13 Feb 2024 8:55 AM PST

Record Wind Speed (mph) 0.7

Record Wind Direction S

Have the weather conditions changed since last recorded? No

Are you experiencing any odors Yes

Description of Odor Other

Describe "Other" Odor Car exhaust

Intensity of Odor 2 - Light odor detected

Are any corrective actions needed? No

Stop #12: Intersection of Hunstock Street and Windsor Road

Use map locator to enter lat/long for this observation point. (34.4460751, -118.649519)

Record time at observation point 13 Feb 2024 8:48 AM PST

Record Wind Speed (mph) 0.2

Record Wind Direction SE

Have the weather conditions changed since last recorded?	No
Are you experiencing any odors	No
Stop #13: Intersection of Del Valle Road and Silver Street	1 flagged
Use map locator to enter lat/long for this observation point.	29098 Del Valle Rd Suite E, Val Verde, CA 91384, USA (34.4484511, -118.65538769999999)
Record time at observation point	13 Feb 2024 8:45 AM PST
Record Wind Speed	0
Have the weather conditions changed since last recorded?	No
Are you experiencing any odors	Yes
Description of Odor	Other
Describe "Other" Odor	Chemical citrus odor
Intensity of Odor	2 - Light odor detected
Are any corrective actions needed?	No
Stop #14: Intersection of Del Valle Road and Hasley Canyon Road	1 flagged
Use map locator to enter lat/long for this observation point.	Del Valle Rd & Hasley Canyon Rd, California 91384, USA (34.456818999999996, -118.64180300000001)
Record time at observation point	13 Feb 2024 8:42 AM PST
Record Wind Speed (mph)	2.0
Record Wind Direction	SE
Have the weather conditions changed since last recorded?	No
Are you experiencing any odors	Yes
Description of Odor	Other
Describe "Other" Odor	Sweet chemical odor
Intensity of Odor	1 - Very light odor detected

<b>Are any corrective actions needed?</b>	No
Stop #15: Intersection of Hasley Canyon Road and Gibraltar Lane	
<b>Use map locator to enter lat/long for this observation point.</b>	(34.4551439, -118.6335649)
<b>Record time at observation point</b>	13 Feb 2024 8:40 AM PST
<b>Record Wind Speed (mph)</b>	0.2
<b>Record Wind Direction</b>	S
<b>Have the weather conditions changed since last recorded?</b>	No
<b>Are you experiencing any odors</b>	No
Stop #16: Intersection of Gibraltar Lane and Alton Way	
<b>Use map locator to enter lat/long for this observation point.</b>	(34.4549777, -118.6301662)
<b>Record time at observation point</b>	13 Feb 2024 8:37 AM PST
<b>Record Wind Speed (mph)</b>	1.1
<b>Record Wind Direction</b>	SW
<b>Have the weather conditions changed since last recorded?</b>	No
<b>Are you experiencing any odors</b>	No
Stop #17: Intersection of Castlebury Place and Picadilly Place	
<b>Use map locator to enter lat/long for this observation point.</b>	(34.4535495, -118.6277661)
<b>Record time at observation point</b>	13 Feb 2024 8:35 AM PST
<b>Record Wind Speed (mph)</b>	1.1
<b>Record Wind Direction</b>	S
<b>Have the weather conditions changed since last recorded?</b>	No
<b>Are you experiencing any odors</b>	No
Stop #18: Intersection of Gibraltar Lane and Springvale Lane	
<b>Use map locator to enter lat/long for this observation point.</b>	(34.4556628, -118.6285691)



Record time at observation point

13 Feb 2024 8:33 AM PST

Record Wind Speed (mph)

0

Have the weather conditions changed since last recorded?

No

Are you experiencing any odors

No

Stop #19: Intersection of Gibraltar Lane and Cambridge Avenue

Use map locator to enter lat/long for this observation point.

28003 Gibraltar Ln, Castaic, CA  
91384, USA  
(34.4583288, -118.6270032)

Record time at observation point

13 Feb 2024 8:31 AM PST

Record Wind Speed (mph)

1.6

Record Wind Direction

S

Have the weather conditions changed since last recorded?

No

Are you experiencing any odors

No

Stop #20: Intersection of Cambridge Avenue and Hasley Canyon Road

1 flagged

Use map locator to enter lat/long for this observation point.

(34.4545248, -118.6211079)

Record time at observation point

13 Feb 2024 7:36 AM PST

Record Wind Speed (mph)

1.3

Record Wind Direction

S

Have the weather conditions changed since last recorded?

No

Are you experiencing any odors

Yes

Description of Odor

Other

Describe "Other" Odor

Lawn fertilizer

Intensity of Odor

2 - Light odor detected

Are any corrective actions needed?

No

Stop #21: Intersection of The Old Road and Hillcrest Parkway

Use map locator to enter lat/long for this observation point.

The Old Rd & Hillcrest Pky,  
California 91384, USA  
(34.470033,  
-118.61671299999998)

Record time at observation point

13 Feb 2024 8:25 AM PST

Record Wind Speed (mph)

0.2

Record Wind Direction

NW

Have the weather conditions changed since last recorded?

No

Are you experiencing any odors

No

Stop #22: Intersection of Hillcrest Parkway and Park Vista Drive  
at Castaic Elementary School

1 flagged

Use map locator to enter lat/long for this observation point.

28332 Foothill Rd, Castaic, CA  
91384, USA  
(34.471645699999996,  
-118.62989749999998)

Record time at observation point

13 Feb 2024 8:21 AM PST

Record Wind Speed (mph)

0

Have the weather conditions changed since last recorded?

No

Are you experiencing any odors

Yes

Description of Odor

Other

Describe "Other" Odor

Burning wood

Intensity of Odor

1 - Very light odor detected

Are any corrective actions needed?

No

Stop #23: Intersection of Creekbed Road and Firebrand Drive

Use map locator to enter lat/long for this observation point.

27704 Firebrand Dr, Castaic, CA  
91384, USA  
(34.457861199999996,  
-118.61993810000001)

Record time at observation point

13 Feb 2024 8:28 AM PST

Record Wind Speed (mph)

1.6

Record Wind Direction

SE

Have the weather conditions changed since last recorded?	No
Are you experiencing any odors	No
Stop #24: Intersection of The Old Road and Live Oak Road	1 flagged
Use map locator to enter lat/long for this observation point.	29491 The Old Rd, Castaic, CA 91384, USA (34.452941599999996, -118.6164008)
Record time at observation point	13 Feb 2024 7:48 AM PST
Record Wind Speed (mph)	1.1
Record Wind Direction	NE
Have the weather conditions changed since last recorded?	No
Are you experiencing any odors	Yes
Description of Odor	Other
Describe "Other" Odor	Burning paper
Intensity of Odor	1 - Very light odor detected
Are any corrective actions needed?	No
Stop #25: Intersection of Live Oak Road and Hidden Trail Road	
Use map locator to enter lat/long for this observation point.	27662 Buckskin Dr, Castaic, CA 91384, USA (34.4501688, -118.61797809999999)
Record time at observation point	13 Feb 2024 7:46 AM PST
Record Wind Speed (mph)	1.6
Record Wind Direction	NE
Have the weather conditions changed since last recorded?	No
Are you experiencing any odors	No
Stop #26: Intersection of Live Oak Elementary School at Saddleridge Way	
Use map locator to enter lat/long for this observation point.	27710 Rangewood Rd, Castaic, CA

91384, USA  
(34.450107599999996,  
-118.61922759999999)

<b>Record time at observation point</b>	13 Feb 2024 7:44 AM PST
<b>Record Wind Speed (mph)</b>	1.3
<b>Record Wind Direction</b>	NE
<b>Have the weather conditions changed since last recorded?</b>	No
<b>Are you experiencing any odors</b>	No
Stop #27: Intersection of Rangewood Road and Buckskin Drive	

29154 Rangewood Rd, Castaic, CA  
91384, USA  
(34.4489541,  
-118.61993810000001)

<b>Use map locator to enter lat/long for this observation point.</b>	
<b>Record time at observation point</b>	13 Feb 2024 7:42 AM PST
<b>Record Wind Speed (mph)</b>	0.7
<b>Record Wind Direction</b>	N
<b>Have the weather conditions changed since last recorded?</b>	No
<b>Are you experiencing any odors</b>	No
Stop #28: Intersection of Quincy Street and Cambridge Avenue	1 flagged

27803 Quincy St, Castaic, CA  
91384, USA  
(34.453026699999995,  
-118.62002930000001)

<b>Record time at observation point</b>	13 Feb 2024 7:38 AM PST
<b>Record Wind Speed (mph)</b>	2.2
<b>Record Wind Direction</b>	E
<b>Have the weather conditions changed since last recorded?</b>	No
<b>Are you experiencing any odors</b>	Yes
<b>Description of Odor</b>	Other

<b>Describe "Other" Odor</b>	Fresh cut grass and lawnmower exhaust
<b>Intensity of Odor</b>	2 - Light odor detected
<b>Are any corrective actions needed?</b>	No
Stop #29: Intersection of Hasley Canyon Road and Commerce Center Drive (Santa Clarita Valley International School & Playmakers Preschool)	
<b>Use map locator to enter lat/long for this observation point.</b>	28050 Hasley Canyon Rd, Castaic, CA 91384, USA (34.4509472, -118.6247111)
<b>Record time at observation point</b>	13 Feb 2024 7:32 AM PST
<b>Record Wind Speed (mph)</b>	1.3
<b>Record Wind Direction</b>	W
<b>Have the weather conditions changed since last recorded?</b>	No
<b>Are you experiencing any odors</b>	No
Stop #30: Intersection of Commerce Center Drive and Witherspoon Parkway	
<b>Use map locator to enter lat/long for this observation point.</b>	Commerce Center Dr & Witherspoon Pky, California 91355, USA (34.445074999999996, -118.62639800000001)
<b>Record time at observation point</b>	13 Feb 2024 7:30 AM PST
<b>Record Wind Speed (mph)</b>	1.6
<b>Record Wind Direction</b>	NW
<b>Have the weather conditions changed since last recorded?</b>	No
<b>Are you experiencing any odors</b>	Yes
<b>Description of Odor</b>	Other
<b>Describe "Other" Odor</b>	Chemical - paint
<b>Intensity of Odor</b>	1 - Very light odor detected
<b>Are any corrective actions needed?</b>	No

Stop #31: Intersection of Franklin Parkway and driveway leading to the United States Postal Service

1 flagged

**Use map locator to enter lat/long for this observation point.**

28000 Franklin Pkwy, Valencia, CA  
91355, USA  
(34.4349669, -118.6274456)

**Record time at observation point**

13 Feb 2024 7:27 AM PST

**Record Wind Speed (mph)**

0.7

**Record Wind Direction**

N

**Have the weather conditions changed since last recorded?**

No

**Are you experiencing any odors**

Yes

**Description of Odor**

Other

**Describe "Other" Odor**

Sweet chemical odor

**Intensity of Odor**

1 - Very light odor detected

**Are any corrective actions needed?**

No

Stop #32: Intersection of Henry Mayo Drive and Cambridge View Drive, leading into the Valencia Travel Village RV Resort

**Use map locator to enter lat/long for this observation point.**

CA-126, Castaic, CA 91384, USA  
(34.4300457, -118.6245097)

**Record time at observation point**

13 Feb 2024 7:23 AM PST

**Record Wind Speed (mph)**

1.6

**Record Wind Direction**

NE

**Have the weather conditions changed since last recorded?**

No

**Are you experiencing any odors**

No

**Odor Compliance with Stipulated Order for Abatement**

1 flagged

**At 3 or more stops have you recorded any Landfill Odor Intensity of 3 (3 - Moderate Odor) or higher?**

Yes

By selecting Yes to the above question, the landfill operating staff will automatically be notified immediately via email of this response. Upon receiving such notification, Chiquita shall review and modify as appropriate fan placement, and conduct a visual inspection of the Reaction Area to assess, and address as needed, any cracks in the surface of the area.



**Recorder Signature**



Julian Jenkins  
13 Feb 2024 9:16 AM PST

---

**Upon completion of this patrol, please check the box to trigger necessary notifications.**



# 4050 - Chiquita Odor Patrol Template

Complete

<b>Score</b>	3 / 3 (100%)	<b>Flagged items</b>	4	<b>Actions</b>	0
<b>Conducted on</b>	14 Feb 2024 8:07 PM PST				
<b>Prepared by</b>	Chiquita Landfill				
<b>If the name of the person conducting the Patrol does not appear above, please enter it here:</b>	Isaac and adrian				
<b>What type of patrol is this?</b>	Regular Patrol				
<b>Weather Conditions at the time of patrol.</b>	Cloudy				
<b>Temperature at time of Patrol</b>	50°F Should be between -50°F to 125°F				
<b>I acknowledge that I have not visited the working face or other on-site areas where exposed trash or landfill odors such as, but not limited to landfill gas odors, refuse or refuse contaminated material odors, or landfill liquids/landfill leachate odors exist within four hours prior to conducting this odor surveillance.</b>	<input checked="" type="checkbox"/>				
<b>I acknowledge that I will assess each Patrol Stop while standing outside of the vehicle.</b>	<input checked="" type="checkbox"/>				

**Flagged items**

4 flagged

Odor Patrol Stops / Stop #2: Intersection of Chiquito Canyon Road and Lincoln Avenue

**Are you experiencing any odors**

Yes

Odor Patrol Stops / Stop #25: Intersection of Live Oak Road and Hidden Trail Road

**Are you experiencing any odors**

Yes

Odor Patrol Stops / Stop #31: Intersection of Franklin Parkway and driveway leading to the United States Postal Service

**Are you experiencing any odors**

Yes

Odor Patrol Stops / Stop #31: Intersection of Franklin Parkway and driveway leading to the United States Postal Service

**Intensity of Odor**

3 - Moderate Odor

<b>Odor Patrol Stops</b>	4 flagged
Stop #1: Chiquito Canyon Road and Driveway leading to the LA County Fire's Del Valle Regional Training Center	
<b>Use map locator to enter lat/long for this observation point.</b>	28101 Chiquito Canyon Rd, Castaic, CA 91384, USA (34.4327518, -118.6590379)
<b>Record time at observation point</b>	14 Feb 2024 8:11 PM PST
<b>Record Wind Speed (mph)</b>	5.8
<b>Record Wind Direction</b>	NW
<b>Have the weather conditions changed since start of patrol?</b>	No
<b>Are you experiencing any odors</b>	No
Stop #2: Intersection of Chiquito Canyon Road and Lincoln Avenue	
	1 flagged
<b>Use map locator to enter lat/long for this observation point.</b>	28464 Chiquito Canyon Rd, Castaic, CA 91384, USA (34.438305899999996, -118.65799469999999)
<b>Record time at observation point</b>	14 Feb 2024 8:12 PM PST
<b>Record Wind Speed (mph)</b>	1.6
<b>Record Wind Direction</b>	N
<b>Have the weather conditions changed since last recorded?</b>	No
<b>Are you experiencing any odors</b>	Yes
<b>Description of Odor</b>	Other
<b>Describe "Other" Odor</b>	Sulfur
<b>Intensity of Odor</b>	2 - Light odor detected
<b>Are any corrective actions needed?</b>	No
Stop #3: Intersection of Lincoln Avenue and Jackson Street	
<b>Use map locator to enter lat/long for this observation point.</b>	28611 Lincoln Ave, Val Verde, CA 91384, USA (34.4398392, -118.6560351)

Record time at observation point

14 Feb 2024 8:13 PM PST

Record Wind Speed (mph)

0

Have the weather conditions changed since last recorded?

No

Are you experiencing any odors

No

Stop #4: Intersection of Buchanan Way and Chiquito Canyon Road

Use map locator to enter lat/long for this observation point.

28703 Chiquito Canyon Rd,  
Castaic, CA 91384, USA  
(34.441859799999996,  
-118.6573111)

Record time at observation point

14 Feb 2024 8:15 PM PST

Record Wind Speed (mph)

0

Have the weather conditions changed since last recorded?

No

Are you experiencing any odors

No

Stop #5: Intersection of Lincoln Avenue and Harding Avenue

Use map locator to enter lat/long for this observation point.

11629 Daleside Ave, Hawthorne,  
CA 90250, USA  
(34.443070999999996,  
-118.655496)

Record time at observation point

14 Feb 2024 8:14 PM PST

Record Wind Speed (mph)

.2

Record Wind Direction

N

Have the weather conditions changed since last recorded?

No

Are you experiencing any odors

No

Stop #6: Intersection of Chiquito Canyon Road and San Martinez Road

Use map locator to enter lat/long for this observation point.

28900 Chiquito Canyon Rd,  
Castaic, CA 91384, USA  
(34.4451696,  
-118.65758459999999)

Record time at observation point

14 Feb 2024 8:16 PM PST

<b>Record Wind Speed (mph)</b>	1.3
<b>Record Wind Direction</b>	N
<b>Have the weather conditions changed since last recorded?</b>	No
<b>Are you experiencing any odors</b>	No
Stop #7: Intersection of San Martinez Road and Morningside Drive	
<b>Use map locator to enter lat/long for this observation point.</b>	(34.446643, -118.6611596)
<b>Record time at observation point</b>	14 Feb 2024 8:17 PM PST
<b>Record Wind Speed (mph)</b>	0
<b>Have the weather conditions changed since last recorded?</b>	No
<b>Are you experiencing any odors</b>	No
Stop #8: Intersection of Lexington Drive and Morningside Drive	
<b>Use map locator to enter lat/long for this observation point.</b>	(34.4484052, -118.6606706)
<b>Record time at observation point</b>	14 Feb 2024 8:18 PM PST
<b>Record Wind Speed (mph)</b>	.3
<b>Record Wind Direction</b>	N
<b>Have the weather conditions changed since last recorded?</b>	No
<b>Are you experiencing any odors</b>	No
Stop #9: Intersection of Val Verde Road and Trellis Road	
<b>Use map locator to enter lat/long for this observation point.</b>	(34.4480305, -118.6628486)
<b>Record time at observation point</b>	14 Feb 2024 8:19 PM PST
<b>Record Wind Speed (mph)</b>	1.4
<b>Record Wind Direction</b>	N
<b>Have the weather conditions changed since last recorded?</b>	No
<b>Are you experiencing any odors</b>	No

Stop #10: Intersection of San Martinez Road and Euclid Ave.

Use map locator to enter lat/long for this observation point. (34.4477709, -118.6657411)

Record time at observation point 14 Feb 2024 8:20 PM PST

Record Wind Speed (mph) 2.5

Record Wind Direction W

Have the weather conditions changed since last recorded? No

Are you experiencing any odors No

Stop #11: Intersection of San Martinez Road and Keningston Road

Use map locator to enter lat/long for this observation point. 30646 San Martinez Rd, Castaic, CA 91384, USA (34.4482237, -118.67070860000001)

Record time at observation point 14 Feb 2024 8:21 PM PST

Record Wind Speed (mph) 1.3

Record Wind Direction W

Have the weather conditions changed since last recorded? No

Are you experiencing any odors No

Stop #12: Intersection of Hunstock Street and Windsor Road

Use map locator to enter lat/long for this observation point. (34.446021, -118.6494535)

Record time at observation point 14 Feb 2024 8:25 PM PST

Record Wind Speed (mph) 2

Record Wind Direction NE

Have the weather conditions changed since last recorded? No

Are you experiencing any odors No

Stop #13: Intersection of Del Valle Road and Silver Street

Use map locator to enter lat/long for this observation point. (34.4483334, -118.6551778)

Record time at observation point

14 Feb 2024 8:28 PM PST

Record Wind Speed

.4

Record Wind Direction

NE

Have the weather conditions changed since last recorded?

No

Are you experiencing any odors

No

Stop #14: Intersection of Del Valle Road and Hasley Canyon Road

Use map locator to enter lat/long for this observation point.

(34.4569219, -118.641412)

Record time at observation point

14 Feb 2024 8:31 PM PST

Record Wind Speed (mph)

2.5

Record Wind Direction

NE

Have the weather conditions changed since last recorded?

No

Are you experiencing any odors

No

Stop #15: Intersection of Hasley Canyon Road and Gibraltar Lane

Use map locator to enter lat/long for this observation point.

28579 Gibraltar Ln, Castaic, CA  
91384, USA  
(34.4551702,  
-118.63360240000002)

Record time at observation point

14 Feb 2024 8:32 PM PST

Record Wind Speed (mph)

1.8

Record Wind Direction

S

Have the weather conditions changed since last recorded?

No

Are you experiencing any odors

No

Stop #16: Intersection of Gibraltar Lane and Alton Way

Use map locator to enter lat/long for this observation point.

28340 Alton Way, Castaic, CA  
91384, USA  
(34.4547214, -118.6302393)

Record time at observation point

14 Feb 2024 8:33 PM PST

<b>Record Wind Speed (mph)</b>	2.3
<b>Record Wind Direction</b>	E
<b>Have the weather conditions changed since last recorded?</b>	No
<b>Are you experiencing any odors</b>	No
Stop #17: Intersection of Castlebury Place and Picadilly Place	
<b>Use map locator to enter lat/long for this observation point.</b>	(34.4537528, -118.6275843)
<b>Record time at observation point</b>	14 Feb 2024 8:35 PM PST
<b>Record Wind Speed (mph)</b>	.9
<b>Record Wind Direction</b>	S
<b>Have the weather conditions changed since last recorded?</b>	No
<b>Are you experiencing any odors</b>	No
Stop #18: Intersection of Gibraltar Lane and Springvale Lane	
<b>Use map locator to enter lat/long for this observation point.</b>	(34.4558242, -118.6285061)
<b>Record time at observation point</b>	14 Feb 2024 8:36 PM PST
<b>Record Wind Speed (mph)</b>	.9
<b>Record Wind Direction</b>	NW
<b>Have the weather conditions changed since last recorded?</b>	No
<b>Are you experiencing any odors</b>	No
Stop #19: Intersection of Gibraltar Lane and Cambridge Avenue	
<b>Use map locator to enter lat/long for this observation point.</b>	28003 Gibraltar Ln, Castaic, CA 91384, USA (34.4583288, -118.6270032)
<b>Record time at observation point</b>	14 Feb 2024 8:37 PM PST
<b>Record Wind Speed (mph)</b>	0
<b>Have the weather conditions changed since last recorded?</b>	No
<b>Are you experiencing any odors</b>	No



Stop #20: Intersection of Cambridge Avenue and Hasley Canyon Road

Use map locator to enter lat/long for this observation point.

9701 Creekbed Rd, Castaic, CA  
91384, USA  
(34.4555301, -118.6218167)

Record time at observation point

14 Feb 2024 8:38 PM PST

Record Wind Speed (mph)

1.3

Record Wind Direction

SE

Have the weather conditions changed since last recorded?

No

Are you experiencing any odors

No

Stop #21: Intersection of The Old Road and Hillcrest Parkway

Use map locator to enter lat/long for this observation point.

27610 Iris Pl, Castaic, CA 91384,  
USA  
(34.470656, -118.6171576)

Record time at observation point

14 Feb 2024 8:42 PM PST

Record Wind Speed (mph)

.9

Record Wind Direction

W

Have the weather conditions changed since last recorded?

No

Are you experiencing any odors

No

Stop #22: Intersection of Hillcrest Parkway and Park Vista Drive at Castaic Elementary School

Use map locator to enter lat/long for this observation point.

28332 Foothill Rd, Castaic, CA  
91384, USA  
(34.471645699999996,  
-118.62989749999998)

Record time at observation point

14 Feb 2024 8:43 PM PST

Record Wind Speed (mph)

.9

Record Wind Direction

S

Have the weather conditions changed since last recorded?

No

Are you experiencing any odors

No

Stop #23: Intersection of Creekbed Road and Firebrand Drive

Use map locator to enter lat/long for this observation point.

29796 Creekbed Rd, Castaic, CA  
91384, USA  
(34.4575962, -118.6195735)

Record time at observation point

14 Feb 2024 8:39 PM PST

Record Wind Speed (mph)

.1

Record Wind Direction

NE

Have the weather conditions changed since last recorded?

No

Are you experiencing any odors

No

Stop #24: Intersection of The Old Road and Live Oak Road

Use map locator to enter lat/long for this observation point.

27305 Live Oak Rd, Castaic, CA  
91384, USA  
(34.453375,  
-118.61646859999999)

Record time at observation point

14 Feb 2024 8:54 PM PST

Record Wind Speed (mph)

2.7

Record Wind Direction

W

Have the weather conditions changed since last recorded?

No

Are you experiencing any odors

No

Stop #25: Intersection of Live Oak Road and Hidden Trail Road

1 flagged

Use map locator to enter lat/long for this observation point.

27662 Buckskin Dr, Castaic, CA  
91384, USA  
(34.4501688,  
-118.61797809999999)

Record time at observation point

14 Feb 2024 8:55 PM PST

Record Wind Speed (mph)

4.2

Record Wind Direction

SW

Have the weather conditions changed since last recorded?

No

Are you experiencing any odors

Yes

<b>Description of Odor</b>	Landfill Gas
<b>Intensity of Odor</b>	1 - Very light odor detected
<b>Are any corrective actions needed?</b>	No
Stop #26: Intersection of Live Oak Elementary School at Saddleridge Way	
<b>Use map locator to enter lat/long for this observation point.</b>	27715 Saddleridge Way, Castaic, CA 91384, USA (34.4504892, -118.6202344)
<b>Record time at observation point</b>	14 Feb 2024 8:56 PM PST
<b>Record Wind Speed (mph)</b>	.4
<b>Record Wind Direction</b>	SW
<b>Have the weather conditions changed since last recorded?</b>	No
<b>Are you experiencing any odors</b>	No
Stop #27: Intersection of Rangewood Road and Buckskin Drive	
<b>Use map locator to enter lat/long for this observation point.</b>	29165 Saddleridge Way, Castaic, CA 91384, USA (34.4491454, -118.62033539999999)
<b>Record time at observation point</b>	14 Feb 2024 8:56 PM PST
<b>Record Wind Speed (mph)</b>	0
<b>Have the weather conditions changed since last recorded?</b>	No
<b>Are you experiencing any odors</b>	No
Stop #28: Intersection of Quincy Street and Cambridge Avenue	
<b>Use map locator to enter lat/long for this observation point.</b>	27727 Quincy St, Castaic, CA 91384, USA (34.4531311, -118.619619)
<b>Record time at observation point</b>	14 Feb 2024 8:58 PM PST
<b>Record Wind Speed (mph)</b>	.4
<b>Record Wind Direction</b>	S

<b>Have the weather conditions changed since last recorded?</b>	No
<b>Are you experiencing any odors</b>	No
Stop #29: Intersection of Hasley Canyon Road and Commerce Center Drive (Santa Clarita Valley International School & Playmakers Preschool)	
<b>Use map locator to enter lat/long for this observation point.</b>	27155-27101 Hasley Canyon Rd, Castaic, CA 91384, USA (34.4512692, -118.62551289999999)
<b>Record time at observation point</b>	14 Feb 2024 9:00 PM PST
<b>Record Wind Speed (mph)</b>	.9
<b>Record Wind Direction</b>	S
<b>Have the weather conditions changed since last recorded?</b>	No
<b>Are you experiencing any odors</b>	No
Stop #30: Intersection of Commerce Center Drive and Witherspoon Parkway	
<b>Use map locator to enter lat/long for this observation point.</b>	(34.4460203, -118.6264661)
<b>Record time at observation point</b>	14 Feb 2024 9:01 PM PST
<b>Record Wind Speed (mph)</b>	4.2
<b>Record Wind Direction</b>	S
<b>Have the weather conditions changed since last recorded?</b>	No
<b>Are you experiencing any odors</b>	No
Stop #31: Intersection of Franklin Parkway and driveway leading to the United States Postal Service	
<b>Use map locator to enter lat/long for this observation point.</b>	2 flagged 28000 Franklin Pkwy, Valencia, CA 91355, USA (34.4340433, -118.6285174)
<b>Record time at observation point</b>	14 Feb 2024 9:03 PM PST
<b>Record Wind Speed (mph)</b>	2.5
<b>Record Wind Direction</b>	SW

<b>Have the weather conditions changed since last recorded?</b>	No
<b>Are you experiencing any odors</b>	Yes
<b>Description of Odor</b>	Landfill Gas
<b>Intensity of Odor</b>	3 - Moderate Odor
<b>Are any corrective actions needed?</b>	No
Stop #32: Intersection of Henry Mayo Drive and Cambridge View Drive, leading into the Valencia Travel Village RV Resort	
<b>Use map locator to enter lat/long for this observation point.</b>	27958-27946 CA-126, Castaic, CA 91384, USA (34.429681099999996, -118.6250687)
<b>Record time at observation point</b>	14 Feb 2024 9:05 PM PST
<b>Record Wind Speed (mph)</b>	.9
<b>Record Wind Direction</b>	S
<b>Have the weather conditions changed since last recorded?</b>	No
<b>Are you experiencing any odors</b>	No
Odor Compliance with Stipulated Order for Abatement	
<b>At 3 or more stops have you recorded any Landfill Odor Intensity of 3 (3 - Moderate Odor) or higher?</b>	No

**Recorder Signature**



isaac dominguez  
14 Feb 2024 9:07 PM PST

---

**Upon completion of this patrol, please check the box to trigger necessary notifications.**

# 4050 - Chiquita Odor Patrol Template

Complete

<b>Score</b>	3 / 3 (100%)	<b>Flagged items</b>	12	<b>Actions</b>	0
<b>Conducted on</b>	14 Feb 2024 7:12 AM PST				
<b>Prepared by</b>	Chiquita Landfill				
<b>If the name of the person conducting the Patrol does not appear above, please enter it here:</b>	Julian Jenkins				
<b>What type of patrol is this?</b>	Regular Patrol				
<b>Weather Conditions at the time of patrol.</b>	Partly Cloudy				
<b>Temperature at time of Patrol</b>	40°F Should be between -50°F to 125°F				
<b>I acknowledge that I have not visited the working face or other on-site areas where exposed trash or landfill odors such as, but not limited to landfill gas odors, refuse or refuse contaminated material odors, or landfill liquids/landfill leachate odors exist within four hours prior to conducting this odor surveillance.</b>	<input checked="" type="checkbox"/>				
<b>I acknowledge that I will assess each Patrol Stop while standing outside of the vehicle.</b>	<input checked="" type="checkbox"/>				

**Flagged items**

12 flagged

Odor Patrol Stops / Stop #1: Chiquito Canyon Road and Driveway leading to the LA County Fire's Del Valle Regional Training Center

**Are you experiencing any odors**

Yes

Odor Patrol Stops / Stop #1: Chiquito Canyon Road and Driveway leading to the LA County Fire's Del Valle Regional Training Center

**Intensity of Odor**

3 - Moderate Odor

Odor Patrol Stops / Stop #7: Intersection of San Martinez Road and Morningside Drive

**Are you experiencing any odors**

Yes

Odor Patrol Stops / Stop #8: Intersection of Lexington Drive and Morningside Drive

**Are you experiencing any odors**

Yes

Odor Patrol Stops / Stop #10: Intersection of San Martinez Road and Euclid Ave.

**Are you experiencing any odors**

Yes

Odor Patrol Stops / Stop #11: Intersection of San Martinez Road and Keningston Road

**Are you experiencing any odors**

Yes

Odor Patrol Stops / Stop #13: Intersection of Del Valle Road and Silver Street

**Are you experiencing any odors**

Yes

Odor Patrol Stops / Stop #24: Intersection of The Old Road and Live Oak Road

**Are you experiencing any odors**

Yes

Odor Patrol Stops / Stop #26: Intersection of Live Oak Elementary School at Saddleridge Way

**Are you experiencing any odors**

Yes

Odor Patrol Stops / Stop #27: Intersection of Rangewood Road and Buckskin Drive

**Are you experiencing any odors**

Yes

Odor Patrol Stops / Stop #30: Intersection of Commerce Center Drive and Witherspoon Parkway

**Are you experiencing any odors**

Yes

Odor Patrol Stops / Stop #31: Intersection of Franklin Parkway and driveway leading to the United States Postal Service

**Are you experiencing any odors**

Yes



<b>Odor Patrol Stops</b>	12 flagged
Stop #1: Chiquito Canyon Road and Driveway leading to the LA County Fire's Del Valle Regional Training Center	2 flagged
<b>Use map locator to enter lat/long for this observation point.</b>	28101 Chiquito Canyon Rd, Castaic, CA 91384, USA (34.4317609, -118.6589423)
<b>Record time at observation point</b>	14 Feb 2024 9:07 AM PST
<b>Record Wind Speed (mph)</b>	0.4
<b>Record Wind Direction</b>	N
<b>Have the weather conditions changed since start of patrol?</b>	No
<b>Are you experiencing any odors</b>	Yes
<b>Description of Odor</b>	Landfill Gas
<b>Intensity of Odor</b>	3 - Moderate Odor
<b>Are any corrective actions needed?</b>	
Stop #2: Intersection of Chiquito Canyon Road and Lincoln Avenue	
<b>Use map locator to enter lat/long for this observation point.</b>	Chiquito Canyon Rd & Lincoln Ave, California 91355, USA (34.437901, -118.658324)
<b>Record time at observation point</b>	14 Feb 2024 9:03 AM PST
<b>Record Wind Speed (mph)</b>	0.4
<b>Record Wind Direction</b>	NE
<b>Have the weather conditions changed since last recorded?</b>	No
<b>Are you experiencing any odors</b>	No
Stop #3: Intersection of Lincoln Avenue and Jackson Street	
<b>Use map locator to enter lat/long for this observation point.</b>	28611 Lincoln Ave, Val Verde, CA 91384, USA (34.4398392, -118.6560351)
<b>Record time at observation point</b>	14 Feb 2024 8:58 AM PST

<b>Record Wind Speed (mph)</b>	1.1
<b>Record Wind Direction</b>	E
<b>Have the weather conditions changed since last recorded?</b>	No
<b>Are you experiencing any odors</b>	No
Stop #4: Intersection of Buchanan Way and Chiquito Canyon Road	
<b>Use map locator to enter lat/long for this observation point.</b>	(34.441748, -118.6572373)
<b>Record time at observation point</b>	14 Feb 2024 8:53 AM PST
<b>Record Wind Speed (mph)</b>	2.2
<b>Record Wind Direction</b>	N
<b>Have the weather conditions changed since last recorded?</b>	No
<b>Are you experiencing any odors</b>	No
Stop #5: Intersection of Lincoln Avenue and Harding Avenue	
<b>Use map locator to enter lat/long for this observation point.</b>	11629 Daleside Ave, Hawthorne, CA 90250, USA (34.443070999999996, -118.655496)
<b>Record time at observation point</b>	14 Feb 2024 8:51 AM PST
<b>Record Wind Speed (mph)</b>	1.6
<b>Record Wind Direction</b>	NW
<b>Have the weather conditions changed since last recorded?</b>	No
<b>Are you experiencing any odors</b>	No
Stop #6: Intersection of Chiquito Canyon Road and San Martinez Road	
<b>Use map locator to enter lat/long for this observation point.</b>	30010 San Martinez Rd, Castaic, CA 91384, USA (34.4449994, -118.6582312)
<b>Record time at observation point</b>	14 Feb 2024 8:49 AM PST
<b>Record Wind Speed (mph)</b>	0.4

<b>Record Wind Direction</b>	SE
<b>Have the weather conditions changed since last recorded?</b>	No
<b>Are you experiencing any odors</b>	No
Stop #7: Intersection of San Martinez Road and Morningside Drive	1 flagged
<b>Use map locator to enter lat/long for this observation point.</b>	(34.4463032, -118.661307)
<b>Record time at observation point</b>	14 Feb 2024 8:47 AM PST
<b>Record Wind Speed (mph)</b>	0
<b>Have the weather conditions changed since last recorded?</b>	No
<b>Are you experiencing any odors</b>	Yes
<b>Description of Odor</b>	Landfill Gas
<b>Intensity of Odor</b>	1 - Very light odor detected
<b>Are any corrective actions needed?</b>	
Stop #8: Intersection of Lexington Drive and Morningside Drive	1 flagged
<b>Use map locator to enter lat/long for this observation point.</b>	29043 Morningside Dr, Castaic, CA 91384, USA (34.4482856, -118.6609568)
<b>Record time at observation point</b>	14 Feb 2024 8:45 AM PST
<b>Record Wind Speed (mph)</b>	0.9
<b>Record Wind Direction</b>	NE
<b>Have the weather conditions changed since last recorded?</b>	No
<b>Are you experiencing any odors</b>	Yes
<b>Description of Odor</b>	Other
<b>Describe "Other" Odor</b>	Musty odor
<b>Intensity of Odor</b>	2 - Light odor detected
<b>Are any corrective actions needed?</b>	No

Stop #9: Intersection of Val Verde Road and Trellis Road

30227 Trellis Rd, Castaic, CA  
91384, USA  
(34.448391799999996,  
-118.6629961000002)

Use map locator to enter lat/long for this observation point.

Record time at observation point

14 Feb 2024 8:43 AM PST

Record Wind Speed (mph)

0.2

Record Wind Direction

N

Have the weather conditions changed since last recorded?

No

Are you experiencing any odors

No

Stop #10: Intersection of San Martinez Road and Euclid Ave.

1 flagged

Use map locator to enter lat/long for this observation point.

(34.4478256, -118.6659521)

Record time at observation point

14 Feb 2024 8:40 AM PST

Record Wind Speed (mph)

0.7

Record Wind Direction

W

Have the weather conditions changed since last recorded?

No

Are you experiencing any odors

Yes

Description of Odor

Landfill Gas

Intensity of Odor

1 - Very light odor detected

Are any corrective actions needed?

Stop #11: Intersection of San Martinez Road and Keningston Road

1 flagged

30702 San Martinez Rd, Castaic,  
CA 91384, USA  
(34.4482384,  
-118.6711187000001)

Use map locator to enter lat/long for this observation point.

Record time at observation point

14 Feb 2024 8:37 AM PST

Record Wind Speed (mph)

0

Have the weather conditions changed since last recorded?

No

<b>Are you experiencing any odors</b>	Yes
<b>Description of Odor</b>	Landfill Gas
<b>Intensity of Odor</b>	1 - Very light odor detected
<b>Are any corrective actions needed?</b>	
Stop #12: Intersection of Hunstock Street and Windsor Road	
<b>Use map locator to enter lat/long for this observation point.</b>	(34.4461797, -118.6495)
<b>Record time at observation point</b>	14 Feb 2024 8:31 AM PST
<b>Record Wind Speed (mph)</b>	0
<b>Have the weather conditions changed since last recorded?</b>	No
<b>Are you experiencing any odors</b>	No
Stop #13: Intersection of Del Valle Road and Silver Street	
	1 flagged
<b>Use map locator to enter lat/long for this observation point.</b>	29098 Del Valle Rd Suite E, Val Verde, CA 91384, USA (34.4484511, -118.65538769999999)
<b>Record time at observation point</b>	14 Feb 2024 8:28 AM PST
<b>Record Wind Speed</b>	0
<b>Have the weather conditions changed since last recorded?</b>	No
<b>Are you experiencing any odors</b>	Yes
<b>Description of Odor</b>	Landfill Gas
<b>Intensity of Odor</b>	1 - Very light odor detected
<b>Are any corrective actions needed?</b>	No
Stop #14: Intersection of Del Valle Road and Hasley Canyon Road	
<b>Use map locator to enter lat/long for this observation point.</b>	Del Valle Rd & Hasley Canyon Rd, California 91384, USA (34.456818999999996, -118.64180300000001)
<b>Record time at observation point</b>	14 Feb 2024 8:25 AM PST

<b>Record Wind Speed (mph)</b>	2.2
<b>Record Wind Direction</b>	NE
<b>Have the weather conditions changed since last recorded?</b>	No
<b>Are you experiencing any odors</b>	No
Stop #15: Intersection of Hasley Canyon Road and Gibraltar Lane	
<b>Use map locator to enter lat/long for this observation point.</b>	(34.4551374, -118.6335155)
<b>Record time at observation point</b>	14 Feb 2024 8:22 AM PST
<b>Record Wind Speed (mph)</b>	1.3
<b>Record Wind Direction</b>	SW
<b>Have the weather conditions changed since last recorded?</b>	No
<b>Are you experiencing any odors</b>	No
Stop #16: Intersection of Gibraltar Lane and Alton Way	
<b>Use map locator to enter lat/long for this observation point.</b>	28340 Alton Way, Castaic, CA 91384, USA (34.4547214, -118.6302393)
<b>Record time at observation point</b>	14 Feb 2024 8:20 AM PST
<b>Record Wind Speed (mph)</b>	0
<b>Have the weather conditions changed since last recorded?</b>	No
<b>Are you experiencing any odors</b>	No
Stop #17: Intersection of Castlebury Place and Picadilly Place	
<b>Use map locator to enter lat/long for this observation point.</b>	661 Your Home Away!, Castaic, CA 91384, USA (34.4536497, -118.62767199999998)
<b>Record time at observation point</b>	14 Feb 2024 8:18 AM PST
<b>Record Wind Speed (mph)</b>	2.0
<b>Record Wind Direction</b>	S

<b>Have the weather conditions changed since last recorded?</b>	No
<b>Are you experiencing any odors</b>	No
Stop #18: Intersection of Gibraltar Lane and Springvale Lane	
<b>Use map locator to enter lat/long for this observation point.</b>	(34.4556124, -118.6284723)
<b>Record time at observation point</b>	14 Feb 2024 8:16 AM PST
<b>Record Wind Speed (mph)</b>	1.1
<b>Record Wind Direction</b>	SW
<b>Have the weather conditions changed since last recorded?</b>	No
<b>Are you experiencing any odors</b>	No
Stop #19: Intersection of Gibraltar Lane and Cambridge Avenue	
<b>Use map locator to enter lat/long for this observation point.</b>	28003 Gibraltar Ln, Castaic, CA 91384, USA (34.4583288, -118.6270032)
<b>Record time at observation point</b>	14 Feb 2024 8:14 AM PST
<b>Record Wind Speed (mph)</b>	0
<b>Have the weather conditions changed since last recorded?</b>	No
<b>Are you experiencing any odors</b>	No
Stop #20: Intersection of Cambridge Avenue and Hasley Canyon Road	
<b>Use map locator to enter lat/long for this observation point.</b>	29619 Newport Pl, Castaic, CA 91384, USA (34.454428199999995, -118.62139669999998)
<b>Record time at observation point</b>	14 Feb 2024 7:31 AM PST
<b>Record Wind Speed (mph)</b>	0
<b>Have the weather conditions changed since last recorded?</b>	No
<b>Are you experiencing any odors</b>	No
Stop #21: Intersection of The Old Road and Hillcrest Parkway	

Use map locator to enter lat/long for this observation point.

The Old Rd & Hillcrest Pky,  
Castaic, CA 91384, USA  
(34.470684,  
-118.61676600000001)

Record time at observation point

14 Feb 2024 7:54 AM PST

Record Wind Speed (mph)

0.7

Record Wind Direction

N

Have the weather conditions changed since last recorded?

No

Are you experiencing any odors

No

Stop #22: Intersection of Hillcrest Parkway and Park Vista Drive  
at Castaic Elementary School

Use map locator to enter lat/long for this observation point.

28332 Foothill Rd, Castaic, CA  
91384, USA  
(34.471645699999996,  
-118.62989749999998)

Record time at observation point

14 Feb 2024 7:50 AM PST

Record Wind Speed (mph)

0.7

Record Wind Direction

SE

Have the weather conditions changed since last recorded?

No

Are you experiencing any odors

No

Stop #23: Intersection of Creekbed Road and Firebrand Drive

Use map locator to enter lat/long for this observation point.

(34.4578024, -118.619766)

Record time at observation point

14 Feb 2024 8:11 AM PST

Record Wind Speed (mph)

1.3

Record Wind Direction

E

Have the weather conditions changed since last recorded?

No

Are you experiencing any odors

No

Stop #24: Intersection of The Old Road and Live Oak Road

1 flagged

Use map locator to enter lat/long for this observation point.

29483 The Old Rd, Castaic, CA



91384, USA  
(34.4530556, -118.6163889)

<b>Record time at observation point</b>	14 Feb 2024 7:42 AM PST
<b>Record Wind Speed (mph)</b>	0.2
<b>Record Wind Direction</b>	NE
<b>Have the weather conditions changed since last recorded?</b>	No
<b>Are you experiencing any odors</b>	Yes
<b>Description of Odor</b>	Other
<b>Describe "Other" Odor</b>	Residential trash
<b>Intensity of Odor</b>	1 - Very light odor detected
<b>Are any corrective actions needed?</b>	No

Stop #25: Intersection of Live Oak Road and Hidden Trail Road

27662 Buckskin Dr, Castaic, CA  
91384, USA  
(34.4501688,  
-118.61797809999999)

**Use map locator to enter lat/long for this observation point.**

<b>Record time at observation point</b>	14 Feb 2024 7:40 AM PST
<b>Record Wind Speed (mph)</b>	0.2
<b>Record Wind Direction</b>	E
<b>Have the weather conditions changed since last recorded?</b>	No
<b>Are you experiencing any odors</b>	No

Stop #26: Intersection of Live Oak Elementary School at Saddleridge Way

1 flagged

27710 Rangewood Rd, Castaic, CA  
91384, USA  
(34.450107599999996,  
-118.61922759999999)

**Use map locator to enter lat/long for this observation point.**

<b>Record time at observation point</b>	14 Feb 2024 7:38 AM PST
<b>Record Wind Speed (mph)</b>	1.3

Record Wind Direction	SW
Have the weather conditions changed since last recorded?	No
Are you experiencing any odors	Yes
Description of Odor	Other
Describe "Other" Odor	Laundry detergent
Intensity of Odor	1 - Very light odor detected
Are any corrective actions needed?	No
Stop #27: Intersection of Rangewood Road and Buckskin Drive	1 flagged
Use map locator to enter lat/long for this observation point.	29203 Saddleridge Way, Castaic, CA 91384, USA (34.4492799, -118.62036769999999)
Record time at observation point	14 Feb 2024 7:36 AM PST
Record Wind Speed (mph)	0
Have the weather conditions changed since last recorded?	No
Are you experiencing any odors	Yes
Description of Odor	Other
Describe "Other" Odor	Laundry detergent
Intensity of Odor	1 - Very light odor detected
Are any corrective actions needed?	No
Stop #28: Intersection of Quincy Street and Cambridge Avenue	
Use map locator to enter lat/long for this observation point.	27803 Quincy St, Castaic, CA 91384, USA (34.453026699999995, -118.62002930000001)
Record time at observation point	14 Feb 2024 7:33 AM PST
Record Wind Speed (mph)	0.4
Record Wind Direction	SE

<b>Have the weather conditions changed since last recorded?</b>	No
<b>Are you experiencing any odors</b>	No
Stop #29: Intersection of Hasley Canyon Road and Commerce Center Drive (Santa Clarita Valley International School & Playmakers Preschool)	
<b>Use map locator to enter lat/long for this observation point.</b>	28050 Hasley Canyon Rd, Castaic, CA 91384, USA (34.4509472, -118.6247111)
<b>Record time at observation point</b>	14 Feb 2024 7:28 AM PST
<b>Record Wind Speed (mph)</b>	0.9
<b>Record Wind Direction</b>	W
<b>Have the weather conditions changed since last recorded?</b>	No
<b>Are you experiencing any odors</b>	No
Stop #30: Intersection of Commerce Center Drive and Witherspoon Parkway	
<b>Use map locator to enter lat/long for this observation point.</b>	Commerce Center Dr & Witherspoon Pky, California 91355, USA (34.445074999999996, -118.62639800000001)
<b>Record time at observation point</b>	14 Feb 2024 7:26 AM PST
<b>Record Wind Speed (mph)</b>	0.9
<b>Record Wind Direction</b>	N
<b>Have the weather conditions changed since last recorded?</b>	No
<b>Are you experiencing any odors</b>	Yes
<b>Description of Odor</b>	Other
<b>Describe "Other" Odor</b>	Chemical - paint
<b>Intensity of Odor</b>	1 - Very light odor detected
<b>Are any corrective actions needed?</b>	No
Stop #31: Intersection of Franklin Parkway and driveway	
	1 flagged

leading to the United States Postal Service

Use map locator to enter lat/long for this observation point.

28000 Franklin Pkwy, Valencia, CA  
91355, USA  
(34.4352261,  
-118.62850189999997)

Record time at observation point

14 Feb 2024 7:22 AM PST

Record Wind Speed (mph)

0.9

Record Wind Direction

N

Have the weather conditions changed since last recorded?

No

Are you experiencing any odors

Yes

Description of Odor

Landfill Gas

Intensity of Odor

2 - Light odor detected

Are any corrective actions needed?

Stop #32: Intersection of Henry Mayo Drive and Cambridge  
View Drive, leading into the Valencia Travel Village RV Resort

Use map locator to enter lat/long for this observation point.

27958-27946 CA-126, Castaic, CA  
91384, USA  
(34.429681099999996,  
-118.6250687)

Record time at observation point

14 Feb 2024 7:18 AM PST

Record Wind Speed (mph)

2.7

Record Wind Direction

NE

Have the weather conditions changed since last recorded?

No

Are you experiencing any odors

No

Odor Compliance with Stipulated Order for Abatement

At 3 or more stops have you recorded any Landfill Odor  
Intensity of 3 (3 - Moderate Odor) or higher?

No

**Recorder Signature**



Julian Jenkins  
14 Feb 2024 9:05 AM PST

---

**Upon completion of this patrol, please check the box to trigger necessary notifications.**

# 4050 - Chiquita Odor Patrol Template

Complete

<b>Score</b>	3 / 3 (100%)	<b>Flagged items</b>	5	<b>Actions</b>	0
<b>Conducted on</b>	15 Feb 2024 7:14 PM PST				
<b>Prepared by</b>	Chiquita Landfill				
<b>If the name of the person conducting the Patrol does not appear above, please enter it here:</b>	Isaac and adrian				
<b>What type of patrol is this?</b>	Regular Patrol				
<b>Weather Conditions at the time of patrol.</b>	Cloudy				
<b>Temperature at time of Patrol</b>	55°F Should be between -50°F to 125°F				
<b>I acknowledge that I have not visited the working face or other on-site areas where exposed trash or landfill odors such as, but not limited to landfill gas odors, refuse or refuse contaminated material odors, or landfill liquids/landfill leachate odors exist within four hours prior to conducting this odor surveillance.</b>	<input checked="" type="checkbox"/>				
<b>I acknowledge that I will assess each Patrol Stop while standing outside of the vehicle.</b>	<input checked="" type="checkbox"/>				

**Flagged items**

5 flagged

Odor Patrol Stops / Stop #1: Chiquito Canyon Road and Driveway leading to the LA County Fire's Del Valle Regional Training Center

**Are you experiencing any odors**

Yes

Odor Patrol Stops / Stop #3: Intersection of Lincoln Avenue and Jackson Street

**Are you experiencing any odors**

Yes

Odor Patrol Stops / Stop #30: Intersection of Commerce Center Drive and Witherspoon Parkway

**Are you experiencing any odors**

Yes

Odor Patrol Stops / Stop #31: Intersection of Franklin Parkway and driveway leading to the United States Postal Service

**Are you experiencing any odors**

Yes

Odor Patrol Stops / Stop #31: Intersection of Franklin Parkway and driveway leading to the United States Postal Service

**Intensity of Odor**

3 - Moderate Odor

<b>Odor Patrol Stops</b>	5 flagged
Stop #1: Chiquito Canyon Road and Driveway leading to the LA County Fire's Del Valle Regional Training Center	1 flagged
<b>Use map locator to enter lat/long for this observation point.</b>	28101 Chiquito Canyon Rd, Castaic, CA 91384, USA (34.4328991, -118.6591595)
<b>Record time at observation point</b>	15 Feb 2024 7:18 PM PST
<b>Record Wind Speed (mph)</b>	1.3
<b>Record Wind Direction</b>	S
<b>Have the weather conditions changed since start of patrol?</b>	No
<b>Are you experiencing any odors</b>	Yes
<b>Description of Odor</b>	Landfill Gas
<b>Intensity of Odor</b>	2 - Light odor detected
<b>Are any corrective actions needed?</b>	No
Stop #2: Intersection of Chiquito Canyon Road and Lincoln Avenue	
<b>Use map locator to enter lat/long for this observation point.</b>	28464 Chiquito Canyon Rd, Castaic, CA 91384, USA (34.438305899999996, -118.65799469999999)
<b>Record time at observation point</b>	15 Feb 2024 7:19 PM PST
<b>Record Wind Speed (mph)</b>	.7
<b>Record Wind Direction</b>	S
<b>Have the weather conditions changed since last recorded?</b>	No
<b>Are you experiencing any odors</b>	No
Stop #3: Intersection of Lincoln Avenue and Jackson Street	1 flagged
<b>Use map locator to enter lat/long for this observation point.</b>	(34.4397207, -118.6559049)
<b>Record time at observation point</b>	15 Feb 2024 7:20 PM PST
<b>Record Wind Speed (mph)</b>	.2



<b>Record Wind Direction</b>	N
<b>Have the weather conditions changed since last recorded?</b>	No
<b>Are you experiencing any odors</b>	Yes
<b>Description of Odor</b>	Landfill Gas
<b>Intensity of Odor</b>	1 - Very light odor detected
<b>Are any corrective actions needed?</b>	No
Stop #4: Intersection of Buchanan Way and Chiquito Canyon Road	
<b>Use map locator to enter lat/long for this observation point.</b>	28703 Chiquito Canyon Rd, Castaic, CA 91384, USA (34.441859799999996, -118.6573111)
<b>Record time at observation point</b>	15 Feb 2024 7:22 PM PST
<b>Record Wind Speed (mph)</b>	0
<b>Have the weather conditions changed since last recorded?</b>	No
<b>Are you experiencing any odors</b>	No
Stop #5: Intersection of Lincoln Avenue and Harding Avenue	
<b>Use map locator to enter lat/long for this observation point.</b>	11629 Daleside Ave, Hawthorne, CA 90250, USA (34.443070999999996, -118.655496)
<b>Record time at observation point</b>	15 Feb 2024 7:21 PM PST
<b>Record Wind Speed (mph)</b>	.2
<b>Record Wind Direction</b>	N
<b>Have the weather conditions changed since last recorded?</b>	No
<b>Are you experiencing any odors</b>	No
Stop #6: Intersection of Chiquito Canyon Road and San Martinez Road	
<b>Use map locator to enter lat/long for this observation point.</b>	(34.4450426, -118.6577355)

Record time at observation point

15 Feb 2024 7:23 PM PST

Record Wind Speed (mph)

1.3

Record Wind Direction

S

Have the weather conditions changed since last recorded?

No

Are you experiencing any odors

No

Stop #7: Intersection of San Martinez Road and Morningside Drive

Use map locator to enter lat/long for this observation point.

(34.4466014, -118.6611979)

Record time at observation point

15 Feb 2024 7:24 PM PST

Record Wind Speed (mph)

1.3

Record Wind Direction

E

Have the weather conditions changed since last recorded?

No

Are you experiencing any odors

No

Stop #8: Intersection of Lexington Drive and Morningside Drive

Use map locator to enter lat/long for this observation point.

(34.4483616, -118.6606019)

Record time at observation point

15 Feb 2024 7:25 PM PST

Record Wind Speed (mph)

.2

Record Wind Direction

N

Have the weather conditions changed since last recorded?

No

Are you experiencing any odors

No

Stop #9: Intersection of Val Verde Road and Trellis Road

Use map locator to enter lat/long for this observation point.

(34.4480635, -118.6629709)

Record time at observation point

15 Feb 2024 7:26 PM PST

Record Wind Speed (mph)

1.3

Record Wind Direction

S

<b>Have the weather conditions changed since last recorded?</b>	No
<b>Are you experiencing any odors</b>	No
Stop #10: Intersection of San Martinez Road and Euclid Ave.	
<b>Use map locator to enter lat/long for this observation point.</b>	(34.4477506, -118.6657752)
<b>Record time at observation point</b>	15 Feb 2024 7:27 PM PST
<b>Record Wind Speed (mph)</b>	0
<b>Have the weather conditions changed since last recorded?</b>	No
<b>Are you experiencing any odors</b>	No
Stop #11: Intersection of San Martinez Road and Keningston Road	
<b>Use map locator to enter lat/long for this observation point.</b>	30703 San Martinez Rd, Castaic, CA 91384, USA (34.448692199999996, -118.6712099)
<b>Record time at observation point</b>	15 Feb 2024 7:28 PM PST
<b>Record Wind Speed (mph)</b>	.7
<b>Record Wind Direction</b>	E
<b>Have the weather conditions changed since last recorded?</b>	No
<b>Are you experiencing any odors</b>	No
Stop #12: Intersection of Hunstock Street and Windsor Road	
<b>Use map locator to enter lat/long for this observation point.</b>	(34.4459883, -118.6495102)
<b>Record time at observation point</b>	15 Feb 2024 7:32 PM PST
<b>Record Wind Speed (mph)</b>	.9
<b>Record Wind Direction</b>	NE
<b>Have the weather conditions changed since last recorded?</b>	No
<b>Are you experiencing any odors</b>	No
Stop #13: Intersection of Del Valle Road and Silver Street	

**Use map locator to enter lat/long for this observation point.** (34.4485609, -118.6553697)

**Record time at observation point** 15 Feb 2024 7:34 PM PST

**Record Wind Speed** 2

**Record Wind Direction** N

**Have the weather conditions changed since last recorded?** No

**Are you experiencing any odors** No

Stop #14: Intersection of Del Valle Road and Hasley Canyon Road

**Use map locator to enter lat/long for this observation point.** Del Valle Rd & Hasley Canyon Rd,  
California 91355, USA  
(34.456905,  
-118.64146400000001)

**Record time at observation point** 15 Feb 2024 7:36 PM PST

**Record Wind Speed (mph)** 2.9

**Record Wind Direction** NE

**Have the weather conditions changed since last recorded?** No

**Are you experiencing any odors** No

Stop #15: Intersection of Hasley Canyon Road and Gibraltar Lane

**Use map locator to enter lat/long for this observation point.** (34.4551318, -118.6334529)

**Record time at observation point** 15 Feb 2024 7:37 PM PST

**Record Wind Speed (mph)** .9

**Record Wind Direction** NE

**Have the weather conditions changed since last recorded?** No

**Are you experiencing any odors** No

Stop #16: Intersection of Gibraltar Lane and Alton Way

**Use map locator to enter lat/long for this observation point.** 28340 Alton Way, Castaic, CA  
91384, USA  
(34.4547214, -118.6302393)

Record time at observation point

15 Feb 2024 7:38 PM PST

Record Wind Speed (mph)

3.3

Record Wind Direction

SE

Have the weather conditions changed since last recorded?

No

Are you experiencing any odors

No

Stop #17: Intersection of Castlebury Place and Picadilly Place

Use map locator to enter lat/long for this observation point.

661 Your Home Away!, Castaic, CA  
91384, USA  
(34.4536497,  
-118.62767199999998)

Record time at observation point

15 Feb 2024 7:39 PM PST

Record Wind Speed (mph)

.9

Record Wind Direction

N

Have the weather conditions changed since last recorded?

No

Are you experiencing any odors

No

Stop #18: Intersection of Gibraltar Lane and Springvale Lane

Use map locator to enter lat/long for this observation point.

28256 Springvale Ln, Castaic, CA  
91384, USA  
(34.4555485,  
-118.62855289999997)

Record time at observation point

15 Feb 2024 7:40 PM PST

Record Wind Speed (mph)

1.8

Record Wind Direction

N

Have the weather conditions changed since last recorded?

No

Are you experiencing any odors

No

Stop #19: Intersection of Gibraltar Lane and Cambridge Avenue

Use map locator to enter lat/long for this observation point.

29823 Cambridge Ave, Castaic, CA  
91384, USA  
(34.457917099999996,  
-118.62698039999998)

Record time at observation point

15 Feb 2024 7:41 PM PST

Record Wind Speed (mph)

2.8

Record Wind Direction

E

Have the weather conditions changed since last recorded?

No

Are you experiencing any odors

No

Stop #20: Intersection of Cambridge Avenue and Hasley Canyon Road

29615 Cambridge Ave, Castaic, CA  
91384, USA  
(34.4551637,  
-118.62194369999999)

Use map locator to enter lat/long for this observation point.

Record time at observation point

15 Feb 2024 7:43 PM PST

Record Wind Speed (mph)

2.5

Record Wind Direction

NE

Have the weather conditions changed since last recorded?

No

Are you experiencing any odors

No

Stop #21: Intersection of The Old Road and Hillcrest Parkway

27610 Iris Pl, Castaic, CA 91384,  
USA  
(34.470656, -118.6171576)

Use map locator to enter lat/long for this observation point.

Record time at observation point

15 Feb 2024 7:47 PM PST

Record Wind Speed (mph)

.9

Record Wind Direction

W

Have the weather conditions changed since last recorded?

No

Are you experiencing any odors

No

Stop #22: Intersection of Hillcrest Parkway and Park Vista Drive at Castaic Elementary School

28333 Foothill Rd, Castaic, CA  
91384, USA  
(34.4721086, -118.6298747)

Use map locator to enter lat/long for this observation point.

Record time at observation point

15 Feb 2024 7:48 PM PST

Record Wind Speed (mph)

.9

Record Wind Direction

W

Have the weather conditions changed since last recorded?

No

Are you experiencing any odors

No

Stop #23: Intersection of Creekbed Road and Firebrand Drive

Use map locator to enter lat/long for this observation point.

27704 Firebrand Dr, Castaic, CA  
91384, USA  
(34.457861199999996,  
-118.61993810000001)

Record time at observation point

15 Feb 2024 7:44 PM PST

Record Wind Speed (mph)

.9

Record Wind Direction

E

Have the weather conditions changed since last recorded?

No

Are you experiencing any odors

No

Stop #24: Intersection of The Old Road and Live Oak Road

Use map locator to enter lat/long for this observation point.

27305 Live Oak Rd, Castaic, CA  
91384, USA  
(34.453375,  
-118.61646859999999)

Record time at observation point

15 Feb 2024 7:52 PM PST

Record Wind Speed (mph)

.5

Record Wind Direction

N

Have the weather conditions changed since last recorded?

No

Are you experiencing any odors

No

Stop #25: Intersection of Live Oak Road and Hidden Trail Road

Use map locator to enter lat/long for this observation point.

27662 Buckskin Dr, Castaic, CA  
91384, USA  
(34.4501688,  
-118.61797809999999)

Record time at observation point

15 Feb 2024 7:53 PM PST

Record Wind Speed (mph)

.9

Record Wind Direction

N

Have the weather conditions changed since last recorded?

No

Are you experiencing any odors

No

Stop #26: Intersection of Live Oak Elementary School at Saddleridge Way

Use map locator to enter lat/long for this observation point.

27715 Saddleridge Way, Castaic,  
CA 91384, USA  
(34.4504892, -118.6202344)

Record time at observation point

15 Feb 2024 7:54 PM PST

Record Wind Speed (mph)

3.2

Record Wind Direction

N

Have the weather conditions changed since last recorded?

No

Are you experiencing any odors

No

Stop #27: Intersection of Rangewood Road and Buckskin Drive

Use map locator to enter lat/long for this observation point.

29165 Saddleridge Way, Castaic,  
CA 91384, USA  
(34.4491454,  
-118.62033539999999)

Record time at observation point

15 Feb 2024 7:54 PM PST

Record Wind Speed (mph)

0

Have the weather conditions changed since last recorded?

No

Are you experiencing any odors

No

Stop #28: Intersection of Quincy Street and Cambridge Avenue

Use map locator to enter lat/long for this observation point.

27727 Quincy St, Castaic, CA  
91384, USA  
(34.4531311, -118.619619)

Record time at observation point

15 Feb 2024 7:56 PM PST



<b>Record Wind Speed (mph)</b>	1.3
<b>Record Wind Direction</b>	N
<b>Have the weather conditions changed since last recorded?</b>	No
<b>Are you experiencing any odors</b>	No
Stop #29: Intersection of Hasley Canyon Road and Commerce Center Drive (Santa Clarita Valley International School & Playmakers Preschool)	
<b>Use map locator to enter lat/long for this observation point.</b>	28101 Industry Dr, Valencia, CA 91355, USA (34.4507136, -118.6259644)
<b>Record time at observation point</b>	15 Feb 2024 7:59 PM PST
<b>Record Wind Speed (mph)</b>	.2
<b>Record Wind Direction</b>	N
<b>Have the weather conditions changed since last recorded?</b>	No
<b>Are you experiencing any odors</b>	No
Stop #30: Intersection of Commerce Center Drive and Witherspoon Parkway	
<b>Use map locator to enter lat/long for this observation point.</b>	Commerce Center Dr & Witherspoon Pky, California 91384, USA (34.445912, -118.626105)
<b>Record time at observation point</b>	15 Feb 2024 8:00 PM PST
<b>Record Wind Speed (mph)</b>	0
<b>Have the weather conditions changed since last recorded?</b>	No
<b>Are you experiencing any odors</b>	Yes
<b>Description of Odor</b>	Landfill Gas
<b>Intensity of Odor</b>	2 - Light odor detected
<b>Are any corrective actions needed?</b>	No
Stop #31: Intersection of Franklin Parkway and driveway leading to the United States Postal Service	
	2 flagged

Use map locator to enter lat/long for this observation point.

28000 Franklin Pkwy, Valencia, CA  
91355, USA  
(34.4341258, -118.6285109)

Record time at observation point

15 Feb 2024 8:02 PM PST

Record Wind Speed (mph)

1.3

Record Wind Direction

E

Have the weather conditions changed since last recorded?

No

Are you experiencing any odors

Yes

Description of Odor

Landfill Gas

Intensity of Odor

3 - Moderate Odor

Are any corrective actions needed?

No

Stop #32: Intersection of Henry Mayo Drive and Cambridge View Drive, leading into the Valencia Travel Village RV Resort

Use map locator to enter lat/long for this observation point.

Cambridge View Dr, Valencia, CA  
91355, USA  
(34.42953007792539,  
-118.62514648586512)

Record time at observation point

15 Feb 2024 8:04 PM PST

Record Wind Speed (mph)

.2

Record Wind Direction

E

Have the weather conditions changed since last recorded?

No

Are you experiencing any odors

No

Odor Compliance with Stipulated Order for Abatement

At 3 or more stops have you recorded any Landfill Odor Intensity of 3 (3 - Moderate Odor) or higher?

No

**Recorder Signature**



isaac dominguez  
15 Feb 2024 8:07 PM PST

---

**Upon completion of this patrol, please check the box to trigger necessary notifications.**

# 4050 - Chiquita Odor Patrol Template

Complete

<b>Score</b>	3 / 3 (100%)	<b>Flagged items</b>	20	<b>Actions</b>	0
<b>Conducted on</b>	15 Feb 2024 7:08 AM PST				
<b>Prepared by</b>	Chiquita Landfill				
<b>If the name of the person conducting the Patrol does not appear above, please enter it here:</b>	Julian Jenkins				
<b>What type of patrol is this?</b>	Regular Patrol				
<b>Weather Conditions at the time of patrol.</b>	Partly Cloudy				
<b>Temperature at time of Patrol</b>	44°F Should be between -50°F to 125°F				
<b>I acknowledge that I have not visited the working face or other on-site areas where exposed trash or landfill odors such as, but not limited to landfill gas odors, refuse or refuse contaminated material odors, or landfill liquids/landfill leachate odors exist within four hours prior to conducting this odor surveillance.</b>	<input checked="" type="checkbox"/>				
<b>I acknowledge that I will assess each Patrol Stop while standing outside of the vehicle.</b>	<input checked="" type="checkbox"/>				

**Flagged items**

20 flagged

Odor Patrol Stops / Stop #2: Intersection of Chiquito Canyon Road and Lincoln Avenue

**Are you experiencing any odors**

Yes

Odor Patrol Stops / Stop #4: Intersection of Buchanan Way and Chiquito Canyon Road

**Are you experiencing any odors**

Yes

Odor Patrol Stops / Stop #5: Intersection of Lincoln Avenue and Harding Avenue

**Are you experiencing any odors**

Yes

Odor Patrol Stops / Stop #5: Intersection of Lincoln Avenue and Harding Avenue

**Intensity of Odor**

3 - Moderate Odor

Odor Patrol Stops / Stop #6: Intersection of Chiquito Canyon Road and San Martinez Road

**Are you experiencing any odors**

Yes

Odor Patrol Stops / Stop #6: Intersection of Chiquito Canyon Road and San Martinez Road

**Intensity of Odor**

3 - Moderate Odor

Odor Patrol Stops / Stop #7: Intersection of San Martinez Road and Morningside Drive

**Are you experiencing any odors**

Yes

Odor Patrol Stops / Stop #8: Intersection of Lexington Drive and Morningside Drive

**Are you experiencing any odors**

Yes

Odor Patrol Stops / Stop #9: Intersection of Val Verde Road and Trellis Road

**Are you experiencing any odors**

Yes

Odor Patrol Stops / Stop #10: Intersection of San Martinez Road and Euclid Ave.

**Are you experiencing any odors**

Yes

Odor Patrol Stops / Stop #12: Intersection of Hunstock Street and Windsor Road

**Are you experiencing any odors**

Yes

Odor Patrol Stops / Stop #13: Intersection of Del Valle Road and Silver Street

**Are you experiencing any odors**

Yes

Odor Patrol Stops / Stop #13: Intersection of Del Valle Road and Silver Street

**Intensity of Odor**

3 - Moderate Odor

Odor Patrol Stops / Stop #14: Intersection of Del Valle Road and Hasley Canyon Road

**Are you experiencing any odors**

Yes

Odor Patrol Stops / Stop #17: Intersection of Castlebury Place and Picadilly Place

**Are you experiencing any odors**

Yes

Odor Patrol Stops / Stop #19: Intersection of Gibraltar Lane and Cambridge Avenue

**Are you experiencing any odors**

Yes

Odor Patrol Stops / Stop #22: Intersection of Hillcrest Parkway and Park Vista Drive at Castaic Elementary School

**Are you experiencing any odors**

Yes

Odor Patrol Stops / Stop #23: Intersection of Creekbed Road and Firebrand Drive

**Are you experiencing any odors**

Yes

Odor Patrol Stops / Stop #29: Intersection of Hasley Canyon Road and Commerce Center Drive (Santa Clarita Valley International School & Playmakers Preschool)

**Are you experiencing any odors**

Yes

Odor Patrol Stops / Odor Compliance with Stipulated Order for Abatement

**At 3 or more stops have you recorded any Landfill Odor Intensity of 3 (3 - Moderate Odor) or higher?**

Yes

**Odor Patrol Stops**

20 flagged

Stop #1: Chiquito Canyon Road and Driveway leading to the LA County Fire's Del Valle Regional Training Center

**Use map locator to enter lat/long for this observation point.**28101 Chiquito Canyon Rd,  
Castaic, CA 91384, USA  
(34.4317609, -118.6589423)**Record time at observation point**

15 Feb 2024 8:39 AM PST

**Record Wind Speed (mph)**

2.5

**Record Wind Direction**

SE

**Have the weather conditions changed since start of patrol?**

No

**Are you experiencing any odors**

No

Stop #2: Intersection of Chiquito Canyon Road and Lincoln Avenue

1 flagged

**Use map locator to enter lat/long for this observation point.**Chiquito Canyon Rd & Lincoln Ave,  
California 91355, USA  
(34.437901, -118.658324)**Record time at observation point**

15 Feb 2024 8:36 AM PST

**Record Wind Speed (mph)**

2.0

**Record Wind Direction**

S

**Have the weather conditions changed since last recorded?**

No

**Are you experiencing any odors**

Yes

**Description of Odor**

Landfill Waste/Trash

**Intensity of Odor**

2 - Light odor detected

**Are any corrective actions needed?**

Stop #3: Intersection of Lincoln Avenue and Jackson Street

**Use map locator to enter lat/long for this observation point.**28543 Lincoln Ave, Castaic, CA  
91384, USA  
(34.4395774, -118.6561263)**Record time at observation point**

15 Feb 2024 8:35 AM PST

<b>Record Wind Speed (mph)</b>	2.2		
<b>Record Wind Direction</b>	W		
<b>Have the weather conditions changed since last recorded?</b>	No		
<b>Are you experiencing any odors</b>	No		
Stop #4: Intersection of Buchanan Way and Chiquito Canyon Road	1 flagged		
<b>Use map locator to enter lat/long for this observation point.</b>	28703 Chiquito Canyon Rd, Castaic, CA 91384, USA (34.441859799999996, -118.6573111)		
<b>Record time at observation point</b>	15 Feb 2024 8:32 AM PST		
<b>Record Wind Speed (mph)</b>	0.9		
<b>Record Wind Direction</b>	S		
<b>Have the weather conditions changed since last recorded?</b>	No		
<b>Are you experiencing any odors</b>	Yes		
<b>Description of Odor</b>	<table border="1"> <tr> <td>Landfill Gas</td> <td>Landfill Waste/Trash</td> </tr> </table>	Landfill Gas	Landfill Waste/Trash
Landfill Gas	Landfill Waste/Trash		
<b>Intensity of Odor</b>	2 - Light odor detected		
<b>Are any corrective actions needed?</b>			
Stop #5: Intersection of Lincoln Avenue and Harding Avenue	2 flagged		
<b>Use map locator to enter lat/long for this observation point.</b>	11629 Daleside Ave, Hawthorne, CA 90250, USA (34.443070999999996, -118.655496)		
<b>Record time at observation point</b>	15 Feb 2024 8:29 AM PST		
<b>Record Wind Speed (mph)</b>	1.6		
<b>Record Wind Direction</b>	SE		
<b>Have the weather conditions changed since last recorded?</b>	No		
<b>Are you experiencing any odors</b>	Yes		



<b>Description of Odor</b>	Landfill Chemical	Landfill Gas
<b>Intensity of Odor</b>	3 - Moderate Odor	
<b>Are any corrective actions needed?</b>		
Stop #6: Intersection of Chiquito Canyon Road and San Martinez Road	2 flagged	
<b>Use map locator to enter lat/long for this observation point.</b>	30010 San Martinez Rd, Castaic, CA 91384, USA (34.4449994, -118.6582312)	
<b>Record time at observation point</b>	15 Feb 2024 8:27 AM PST	
<b>Record Wind Speed (mph)</b>	2.0	
<b>Record Wind Direction</b>	E	
<b>Have the weather conditions changed since last recorded?</b>	No	
<b>Are you experiencing any odors</b>	Yes	
<b>Description of Odor</b>	Landfill Gas	
<b>Intensity of Odor</b>	3 - Moderate Odor	
<b>Are any corrective actions needed?</b>		
Stop #7: Intersection of San Martinez Road and Morningside Drive	1 flagged	
<b>Use map locator to enter lat/long for this observation point.</b>	(34.4463478, -118.6613465)	
<b>Record time at observation point</b>	15 Feb 2024 8:25 AM PST	
<b>Record Wind Speed (mph)</b>	1.1	
<b>Record Wind Direction</b>	SE	
<b>Have the weather conditions changed since last recorded?</b>	No	
<b>Are you experiencing any odors</b>	Yes	
<b>Description of Odor</b>	Landfill Gas	
<b>Intensity of Odor</b>	1 - Very light odor detected	

**Are any corrective actions needed?**

Stop #8: Intersection of Lexington Drive and Morningside Drive

1 flagged

**Use map locator to enter lat/long for this observation point.**

29043 Morningside Dr, Castaic, CA  
91384, USA  
(34.4482856, -118.6609568)

**Record time at observation point**

15 Feb 2024 8:23 AM PST

**Record Wind Speed (mph)**

0

**Have the weather conditions changed since last recorded?**

No

**Are you experiencing any odors**

Yes

**Description of Odor**

Other

**Describe "Other" Odor**

Musty odor

**Intensity of Odor**

1 - Very light odor detected

**Are any corrective actions needed?**

No

Stop #9: Intersection of Val Verde Road and Trellis Road

1 flagged

**Use map locator to enter lat/long for this observation point.**

29030 Val Verde Rd, Val Verde, CA  
91384, USA  
(34.447885899999996,  
-118.66283740000002)

**Record time at observation point**

15 Feb 2024 8:21 AM PST

**Record Wind Speed (mph)**

0.4

**Record Wind Direction**

SE

**Have the weather conditions changed since last recorded?**

No

**Are you experiencing any odors**

Yes

**Description of Odor**

Landfill Gas

**Intensity of Odor**

1 - Very light odor detected

**Are any corrective actions needed?**

Stop #10: Intersection of San Martinez Road and Euclid Ave.

1 flagged

**Use map locator to enter lat/long for this observation point.**

(34.4476901, -118.6660345)

<b>Record time at observation point</b>	15 Feb 2024 8:18 AM PST
<b>Record Wind Speed (mph)</b>	2.2
<b>Record Wind Direction</b>	SE
<b>Have the weather conditions changed since last recorded?</b>	No
<b>Are you experiencing any odors</b>	Yes
<b>Description of Odor</b>	Landfill Gas
<b>Intensity of Odor</b>	1 - Very light odor detected

**Are any corrective actions needed?**

Stop #11: Intersection of San Martinez Road and Keningston Road

**Use map locator to enter lat/long for this observation point.**

30703 San Martinez Rd, Castaic,  
CA 91384, USA  
(34.448692199999996,  
-118.6712099)

<b>Record time at observation point</b>	15 Feb 2024 8:16 AM PST
<b>Record Wind Speed (mph)</b>	1.1
<b>Record Wind Direction</b>	E
<b>Have the weather conditions changed since last recorded?</b>	No
<b>Are you experiencing any odors</b>	No
Stop #12: Intersection of Hunstock Street and Windsor Road	1 flagged
<b>Use map locator to enter lat/long for this observation point.</b>	(34.4461772, -118.6495038)

<b>Record time at observation point</b>	15 Feb 2024 8:10 AM PST
<b>Record Wind Speed (mph)</b>	0
<b>Have the weather conditions changed since last recorded?</b>	No
<b>Are you experiencing any odors</b>	Yes
<b>Description of Odor</b>	Other
<b>Describe "Other" Odor</b>	Burning wood

<b>Intensity of Odor</b>	2 - Light odor detected		
<b>Are any corrective actions needed?</b>	No		
Stop #13: Intersection of Del Valle Road and Silver Street	2 flagged		
<b>Use map locator to enter lat/long for this observation point.</b>	Del Valle Rd & Silver St, Val Verde, CA 91384, USA (34.448242, -118.65554999999999)		
<b>Record time at observation point</b>	15 Feb 2024 8:07 AM PST		
<b>Record Wind Speed</b>	0.4		
<b>Record Wind Direction</b>	SE		
<b>Have the weather conditions changed since last recorded?</b>	No		
<b>Are you experiencing any odors</b>	Yes		
<b>Description of Odor</b>	<table border="1"> <tr> <td>Landfill Gas</td> <td>Landfill Chemical</td> </tr> </table>	Landfill Gas	Landfill Chemical
Landfill Gas	Landfill Chemical		
<b>Intensity of Odor</b>	3 - Moderate Odor		
<b>Are any corrective actions needed?</b>			
Stop #14: Intersection of Del Valle Road and Hasley Canyon Road	1 flagged		
<b>Use map locator to enter lat/long for this observation point.</b>	Del Valle Rd & Hasley Canyon Rd, California 91384, USA (34.456818999999996, -118.64180300000001)		
<b>Record time at observation point</b>	15 Feb 2024 8:04 AM PST		
<b>Record Wind Speed (mph)</b>	1.6		
<b>Record Wind Direction</b>	E		
<b>Have the weather conditions changed since last recorded?</b>	No		
<b>Are you experiencing any odors</b>	Yes		
<b>Description of Odor</b>	Other		
<b>Describe "Other" Odor</b>	Sweet odor		

<b>Intensity of Odor</b>	2 - Light odor detected
<b>Are any corrective actions needed?</b>	No
Stop #15: Intersection of Hasley Canyon Road and Gibraltar Lane	
<b>Use map locator to enter lat/long for this observation point.</b>	28579 Gibraltar Ln, Castaic, CA 91384, USA (34.4551702, -118.63360240000002)
<b>Record time at observation point</b>	15 Feb 2024 8:02 AM PST
<b>Record Wind Speed (mph)</b>	0.9
<b>Record Wind Direction</b>	SE
<b>Have the weather conditions changed since last recorded?</b>	No
<b>Are you experiencing any odors</b>	No
Stop #16: Intersection of Gibraltar Lane and Alton Way	
<b>Use map locator to enter lat/long for this observation point.</b>	(34.4549526, -118.6301406)
<b>Record time at observation point</b>	15 Feb 2024 8:00 AM PST
<b>Record Wind Speed (mph)</b>	0.9
<b>Record Wind Direction</b>	SE
<b>Have the weather conditions changed since last recorded?</b>	No
<b>Are you experiencing any odors</b>	No
Stop #17: Intersection of Castlebury Place and Picadilly Place	
<b>Use map locator to enter lat/long for this observation point.</b>	1 flagged 661 Your Home Away!, Castaic, CA 91384, USA (34.4536497, -118.62767199999998)
<b>Record time at observation point</b>	15 Feb 2024 7:57 AM PST
<b>Record Wind Speed (mph)</b>	0.2
<b>Record Wind Direction</b>	SE
<b>Have the weather conditions changed since last recorded?</b>	No

Are you experiencing any odors	Yes
Description of Odor	Other
Describe "Other" Odor	Sweet odor
Intensity of Odor	1 - Very light odor detected
Are any corrective actions needed?	No
Stop #18: Intersection of Gibraltar Lane and Springvale Lane	
Use map locator to enter lat/long for this observation point.	(34.4556528, -118.6284798)
Record time at observation point	15 Feb 2024 7:55 AM PST
Record Wind Speed (mph)	0.4
Record Wind Direction	W
Have the weather conditions changed since last recorded?	No
Are you experiencing any odors	No
Stop #19: Intersection of Gibraltar Lane and Cambridge Avenue	
	1 flagged
Use map locator to enter lat/long for this observation point.	28003 Gibraltar Ln, Castaic, CA 91384, USA (34.4583288, -118.6270032)
Record time at observation point	15 Feb 2024 7:53 AM PST
Record Wind Speed (mph)	1.8
Record Wind Direction	SW
Have the weather conditions changed since last recorded?	No
Are you experiencing any odors	Yes
Description of Odor	Other
Describe "Other" Odor	Gasoline
Intensity of Odor	1 - Very light odor detected
Are any corrective actions needed?	No

Stop #20: Intersection of Cambridge Avenue and Hasley Canyon Road

Use map locator to enter lat/long for this observation point.

29619 Newport Pl, Castaic, CA  
91384, USA  
(34.454428199999995,  
-118.62139669999998)

Record time at observation point

15 Feb 2024 7:26 AM PST

Record Wind Speed (mph)

3.1

Record Wind Direction

W

Have the weather conditions changed since last recorded?

No

Are you experiencing any odors

No

Stop #21: Intersection of The Old Road and Hillcrest Parkway

Use map locator to enter lat/long for this observation point.

The Old Rd & Hillcrest Pky,  
California 91384, USA  
(34.470033,  
-118.61671299999998)

Record time at observation point

15 Feb 2024 7:46 AM PST

Record Wind Speed (mph)

2.5

Record Wind Direction

N

Have the weather conditions changed since last recorded?

No

Are you experiencing any odors

No

Stop #22: Intersection of Hillcrest Parkway and Park Vista Drive at Castaic Elementary School

1 flagged

Use map locator to enter lat/long for this observation point.

28332 Foothill Rd, Castaic, CA  
91384, USA  
(34.471645699999996,  
-118.62989749999998)

Record time at observation point

15 Feb 2024 7:42 AM PST

Record Wind Speed (mph)

3.6

Record Wind Direction

E

Have the weather conditions changed since last recorded?

No

<b>Are you experiencing any odors</b>	Yes
<b>Description of Odor</b>	Other
<b>Describe "Other" Odor</b>	Burning paper
<b>Intensity of Odor</b>	1 - Very light odor detected
<b>Are any corrective actions needed?</b>	No
Stop #23: Intersection of Creekbed Road and Firebrand Drive	
	1 flagged
<b>Use map locator to enter lat/long for this observation point.</b>	27704 Firebrand Dr, Castaic, CA 91384, USA (34.457861199999996, -118.61993810000001)
<b>Record time at observation point</b>	15 Feb 2024 7:49 AM PST
<b>Record Wind Speed (mph)</b>	1.3
<b>Record Wind Direction</b>	SE
<b>Have the weather conditions changed since last recorded?</b>	No
<b>Are you experiencing any odors</b>	Yes
<b>Description of Odor</b>	Other
<b>Describe "Other" Odor</b>	Household cleanser
<b>Intensity of Odor</b>	1 - Very light odor detected
<b>Are any corrective actions needed?</b>	No
Stop #24: Intersection of The Old Road and Live Oak Road	
<b>Use map locator to enter lat/long for this observation point.</b>	29483 The Old Rd, Castaic, CA 91384, USA (34.4530556, -118.6163889)
<b>Record time at observation point</b>	15 Feb 2024 7:35 AM PST
<b>Record Wind Speed (mph)</b>	0.9
<b>Record Wind Direction</b>	SW
<b>Have the weather conditions changed since last recorded?</b>	No



**Are you experiencing any odors**

No

Stop #25: Intersection of Live Oak Road and Hidden Trail Road

**Use map locator to enter lat/long for this observation point.**

27662 Buckskin Dr, Castaic, CA  
91384, USA  
(34.4501688,  
-118.61797809999999)

**Record time at observation point**

15 Feb 2024 7:34 AM PST

**Record Wind Speed (mph)**

2.0

**Record Wind Direction**

SW

**Have the weather conditions changed since last recorded?**

No

**Are you experiencing any odors**

No

Stop #26: Intersection of Live Oak Elementary School at  
Saddleridge Way

**Use map locator to enter lat/long for this observation point.**

27710 Rangewood Rd, Castaic, CA  
91384, USA  
(34.450107599999996,  
-118.61922759999999)

**Record time at observation point**

15 Feb 2024 7:32 AM PST

**Record Wind Speed (mph)**

2.0

**Record Wind Direction**

SW

**Have the weather conditions changed since last recorded?**

No

**Are you experiencing any odors**

No

Stop #27: Intersection of Rangewood Road and Buckskin Drive

**Use map locator to enter lat/long for this observation point.**

29165 Saddleridge Way, Castaic,  
CA 91384, USA  
(34.4491454,  
-118.62033539999999)

**Record time at observation point**

15 Feb 2024 7:31 AM PST

**Record Wind Speed (mph)**

2.0

**Record Wind Direction**

S

**Have the weather conditions changed since last recorded?**

No

**Are you experiencing any odors**

No

Stop #28: Intersection of Quincy Street and Cambridge Avenue

27803 Quincy St, Castaic, CA  
91384, USA  
(34.453026699999995,  
-118.62002930000001)

**Record time at observation point**

15 Feb 2024 7:28 AM PST

**Record Wind Speed (mph)**

0.9

**Record Wind Direction**

N

**Have the weather conditions changed since last recorded?**

No

**Are you experiencing any odors**

No

Stop #29: Intersection of Hasley Canyon Road and Commerce Center Drive (Santa Clarita Valley International School & Playmakers Preschool)

1 flagged

**Use map locator to enter lat/long for this observation point.**

(34.4509717, -118.6251144)

**Record time at observation point**

15 Feb 2024 7:23 AM PST

**Record Wind Speed (mph)**

0.2

**Record Wind Direction**

SW

**Have the weather conditions changed since last recorded?**

No

**Are you experiencing any odors**

Yes

**Description of Odor**

Other

**Describe "Other" Odor**

Industrial cleanser

**Intensity of Odor**

1 - Very light odor detected

**Are any corrective actions needed?**

No

Stop #30: Intersection of Commerce Center Drive and Witherspoon Parkway

Commerce Center Dr &  
Witherspoon Pky, California  
91355, USA  
(34.445074999999996,  
-118.62639800000001)

**Use map locator to enter lat/long for this observation point.**

<b>Record time at observation point</b>	15 Feb 2024 7:20 AM PST
<b>Record Wind Speed (mph)</b>	1.3
<b>Record Wind Direction</b>	SE
<b>Have the weather conditions changed since last recorded?</b>	No
<b>Are you experiencing any odors</b>	No
Stop #31: Intersection of Franklin Parkway and driveway leading to the United States Postal Service	
<b>Use map locator to enter lat/long for this observation point.</b>	28000 Franklin Pkwy, Valencia, CA 91355, USA (34.4352261, -118.62850189999997)

<b>Record time at observation point</b>	15 Feb 2024 7:18 AM PST
<b>Record Wind Speed (mph)</b>	1.3
<b>Record Wind Direction</b>	SW
<b>Have the weather conditions changed since last recorded?</b>	No
<b>Are you experiencing any odors</b>	No
Stop #32: Intersection of Henry Mayo Drive and Cambridge View Drive, leading into the Valencia Travel Village RV Resort	
<b>Use map locator to enter lat/long for this observation point.</b>	CA-126, Castaic, CA 91384, USA (34.4293868, -118.62566710000002)

<b>Record time at observation point</b>	15 Feb 2024 7:13 AM PST
<b>Record Wind Speed (mph)</b>	3.3
<b>Record Wind Direction</b>	SW
<b>Have the weather conditions changed since last recorded?</b>	No
<b>Are you experiencing any odors</b>	No
<b>Odor Compliance with Stipulated Order for Abatement</b>	1 flagged
<b>At 3 or more stops have you recorded any Landfill Odor Intensity of 3 (3 - Moderate Odor) or higher?</b>	Yes

By selecting Yes to the above question, the landfill operating staff will automatically be notified immediately via email of this response. Upon receiving such notification, Chiquita shall review and modify as appropriate fan placement, and conduct a visual inspection of the Reaction Area to assess, and address as needed, any cracks in the surface of the area.

---

**Recorder Signature**



Julian Jenkins  
15 Feb 2024 8:39 AM PST

---

**Upon completion of this patrol, please check the box to trigger necessary notifications.**

# 4050 - Chiquita Odor Patrol Template

Complete

<b>Score</b>	3 / 3 (100%)	<b>Flagged items</b>	6	<b>Actions</b>	0
<b>Conducted on</b>	16 Feb 2024 6:57 AM PST				
<b>Prepared by</b>	Chiquita Landfill				
<b>If the name of the person conducting the Patrol does not appear above, please enter it here:</b>	Julian Jenkins				
<b>What type of patrol is this?</b>	Regular Patrol				
<b>Weather Conditions at the time of patrol.</b>	Partly Cloudy				
<b>Temperature at time of Patrol</b>	41°F Should be between -50°F to 125°F				
<b>I acknowledge that I have not visited the working face or other on-site areas where exposed trash or landfill odors such as, but not limited to landfill gas odors, refuse or refuse contaminated material odors, or landfill liquids/landfill leachate odors exist within four hours prior to conducting this odor surveillance.</b>	<input checked="" type="checkbox"/>				
<b>I acknowledge that I will assess each Patrol Stop while standing outside of the vehicle.</b>	<input checked="" type="checkbox"/>				

**Flagged items**

6 flagged

Odor Patrol Stops / Stop #3: Intersection of Lincoln Avenue and Jackson Street

**Are you experiencing any odors**

Yes

Odor Patrol Stops / Stop #3: Intersection of Lincoln Avenue and Jackson Street

**Intensity of Odor**

4 -Strong Odor

Odor Patrol Stops / Stop #7: Intersection of San Martinez Road and Morningside Drive

**Are you experiencing any odors**

Yes

Odor Patrol Stops / Stop #8: Intersection of Lexington Drive and Morningside Drive

**Are you experiencing any odors**

Yes

Odor Patrol Stops / Stop #26: Intersection of Live Oak Elementary School at Saddleridge Way

**Are you experiencing any odors**

Yes

Odor Patrol Stops / Stop #27: Intersection of Rangewood Road and Buckskin Drive

**Are you experiencing any odors**

Yes

**Odor Patrol Stops**

6 flagged

Stop #1: Chiquito Canyon Road and Driveway leading to the LA County Fire's Del Valle Regional Training Center

**Use map locator to enter lat/long for this observation point.**28101 Chiquito Canyon Rd,  
Castaic, CA 91384, USA  
(34.4317609, -118.6589423)**Record time at observation point**

16 Feb 2024 8:25 AM PST

**Record Wind Speed (mph)**

2.2

**Record Wind Direction**

N

**Have the weather conditions changed since start of patrol?**

No

**Are you experiencing any odors**

No

Stop #2: Intersection of Chiquito Canyon Road and Lincoln Avenue

**Use map locator to enter lat/long for this observation point.**Chiquito Canyon Rd & Lincoln Ave,  
California 91355, USA  
(34.437901, -118.658324)**Record time at observation point**

16 Feb 2024 8:22 AM PST

**Record Wind Speed (mph)**

1.8

**Record Wind Direction**

N

**Have the weather conditions changed since last recorded?**

No

**Are you experiencing any odors**

No

Stop #3: Intersection of Lincoln Avenue and Jackson Street

2 flagged

**Use map locator to enter lat/long for this observation point.**28543 Lincoln Ave, Castaic, CA  
91384, USA  
(34.4395774, -118.6561263)**Record time at observation point**

16 Feb 2024 8:20 AM PST

**Record Wind Speed (mph)**

2.9

**Record Wind Direction**

W

**Have the weather conditions changed since last recorded?**

No



Are you experiencing any odors

Yes

Description of Odor

Landfill Gas

Landfill Chemical

Intensity of Odor

4 -Strong Odor

Are any corrective actions needed?

Stop #4: Intersection of Buchanan Way and Chiquito Canyon Road

Use map locator to enter lat/long for this observation point.

28703 Chiquito Canyon Rd,  
Castaic, CA 91384, USA  
(34.441859799999996,  
-118.6573111)

Record time at observation point

16 Feb 2024 8:18 AM PST

Record Wind Speed (mph)

0.7

Record Wind Direction

SE

Have the weather conditions changed since last recorded?

No

Are you experiencing any odors

No

Stop #5: Intersection of Lincoln Avenue and Harding Avenue

Use map locator to enter lat/long for this observation point.

11629 Daleside Ave, Hawthorne,  
CA 90250, USA  
(34.443070999999996,  
-118.655496)

Record time at observation point

16 Feb 2024 8:16 AM PST

Record Wind Speed (mph)

1.8

Record Wind Direction

N

Have the weather conditions changed since last recorded?

No

Are you experiencing any odors

No

Stop #6: Intersection of Chiquito Canyon Road and San Martinez Road

Use map locator to enter lat/long for this observation point.

30010 San Martinez Rd, Castaic,  
CA 91384, USA  
(34.4449994, -118.6582312)

Record time at observation point

16 Feb 2024 8:01 AM PST

Record Wind Speed (mph)

0.4

Record Wind Direction

W

Have the weather conditions changed since last recorded?

No

Are you experiencing any odors

No

Stop #7: Intersection of San Martinez Road and Morningside Drive

1 flagged

Use map locator to enter lat/long for this observation point.

(34.4463818, -118.6613191)

Record time at observation point

16 Feb 2024 8:03 AM PST

Record Wind Speed (mph)

0

Have the weather conditions changed since last recorded?

No

Are you experiencing any odors

Yes

Description of Odor

Other

Describe "Other" Odor

Burning wood

Intensity of Odor

1 - Very light odor detected

Are any corrective actions needed?

No

Stop #8: Intersection of Lexington Drive and Morningside Drive

1 flagged

Use map locator to enter lat/long for this observation point.

(34.4483872, -118.6606902)

Record time at observation point

16 Feb 2024 8:05 AM PST

Record Wind Speed (mph)

0

Have the weather conditions changed since last recorded?

No

Are you experiencing any odors

Yes

Description of Odor

Other

Describe "Other" Odor

Mildew and rotting vegetation

Intensity of Odor

2 - Light odor detected

**Are any corrective actions needed?**

No

Stop #9: Intersection of Val Verde Road and Trellis Road

**Use map locator to enter lat/long for this observation point.**

(34.4482561, -118.662912)

**Record time at observation point**

16 Feb 2024 8:08 AM PST

**Record Wind Speed (mph)**

0

**Have the weather conditions changed since last recorded?**

No

**Are you experiencing any odors**

No

Stop #10: Intersection of San Martinez Road and Euclid Ave.

**Use map locator to enter lat/long for this observation point.**

(34.4478426, -118.6659484)

**Record time at observation point**

16 Feb 2024 8:10 AM PST

**Record Wind Speed (mph)**

0.2

**Record Wind Direction**

N

**Have the weather conditions changed since last recorded?**

No

**Are you experiencing any odors**

No

Stop #11: Intersection of San Martinez Road and Keningston Road

**Use map locator to enter lat/long for this observation point.**

30703 San Martinez Rd, Castaic,  
CA 91384, USA  
(34.448692199999996,  
-118.6712099)

**Record time at observation point**

16 Feb 2024 8:12 AM PST

**Record Wind Speed (mph)**

1.1

**Record Wind Direction**

E

**Have the weather conditions changed since last recorded?**

No

**Are you experiencing any odors**

No

Stop #12: Intersection of Hunstock Street and Windsor Road

**Use map locator to enter lat/long for this observation point.**

(34.4461545, -118.6494573)

Record time at observation point

16 Feb 2024 7:58 AM PST

Record Wind Speed (mph)

0

Have the weather conditions changed since last recorded?

No

Are you experiencing any odors

No

Stop #13: Intersection of Del Valle Road and Silver Street

Use map locator to enter lat/long for this observation point.

(34.4483402, -118.6555369)

Record time at observation point

16 Feb 2024 7:54 AM PST

Record Wind Speed

0.7

Record Wind Direction

SW

Have the weather conditions changed since last recorded?

No

Are you experiencing any odors

No

Stop #14: Intersection of Del Valle Road and Hasley Canyon Road

Use map locator to enter lat/long for this observation point.

Del Valle Rd & Hasley Canyon Rd,  
California 91384, USA  
(34.456818999999996,  
-118.64180300000001)

Record time at observation point

16 Feb 2024 7:51 AM PST

Record Wind Speed (mph)

0

Have the weather conditions changed since last recorded?

No

Are you experiencing any odors

No

Stop #15: Intersection of Hasley Canyon Road and Gibraltar Lane

Use map locator to enter lat/long for this observation point.

28579 Gibraltar Ln, Castaic, CA  
91384, USA  
(34.4551702,  
-118.63360240000002)

Record time at observation point

16 Feb 2024 7:48 AM PST

Record Wind Speed (mph)

0.4

<b>Record Wind Direction</b>	SW
<b>Have the weather conditions changed since last recorded?</b>	No
<b>Are you experiencing any odors</b>	No
Stop #16: Intersection of Gibraltar Lane and Alton Way	
<b>Use map locator to enter lat/long for this observation point.</b>	(34.4549778, -118.630109)
<b>Record time at observation point</b>	16 Feb 2024 7:46 AM PST
<b>Record Wind Speed (mph)</b>	0.9
<b>Record Wind Direction</b>	SW
<b>Have the weather conditions changed since last recorded?</b>	No
<b>Are you experiencing any odors</b>	No
Stop #17: Intersection of Castlebury Place and Picadilly Place	
<b>Use map locator to enter lat/long for this observation point.</b>	661 Your Home Away!, Castaic, CA 91384, USA (34.4536497, -118.62767199999998)
<b>Record time at observation point</b>	16 Feb 2024 7:44 AM PST
<b>Record Wind Speed (mph)</b>	0.9
<b>Record Wind Direction</b>	SW
<b>Have the weather conditions changed since last recorded?</b>	No
<b>Are you experiencing any odors</b>	No
Stop #18: Intersection of Gibraltar Lane and Springvale Lane	
<b>Use map locator to enter lat/long for this observation point.</b>	28256 Springvale Ln, Castaic, CA 91384, USA (34.4555485, -118.62855289999997)
<b>Record time at observation point</b>	16 Feb 2024 7:41 AM PST
<b>Record Wind Speed (mph)</b>	0.7
<b>Record Wind Direction</b>	SW

<b>Have the weather conditions changed since last recorded?</b>	No
<b>Are you experiencing any odors</b>	No
Stop #19: Intersection of Gibraltar Lane and Cambridge Avenue	
<b>Use map locator to enter lat/long for this observation point.</b>	28003 Gibraltar Ln, Castaic, CA 91384, USA (34.4583288, -118.6270032)
<b>Record time at observation point</b>	16 Feb 2024 7:40 AM PST
<b>Record Wind Speed (mph)</b>	0.9
<b>Record Wind Direction</b>	SE
<b>Have the weather conditions changed since last recorded?</b>	No
<b>Are you experiencing any odors</b>	No
Stop #20: Intersection of Cambridge Avenue and Hasley Canyon Road	
<b>Use map locator to enter lat/long for this observation point.</b>	29619 Newport Pl, Castaic, CA 91384, USA (34.454428199999995, -118.62139669999998)
<b>Record time at observation point</b>	16 Feb 2024 7:14 AM PST
<b>Record Wind Speed (mph)</b>	0
<b>Have the weather conditions changed since last recorded?</b>	No
<b>Are you experiencing any odors</b>	No
Stop #21: Intersection of The Old Road and Hillcrest Parkway	
<b>Use map locator to enter lat/long for this observation point.</b>	30351 The Old Rd, Castaic, CA 91384, USA (34.470110999999996, -118.617112)
<b>Record time at observation point</b>	16 Feb 2024 7:34 AM PST
<b>Record Wind Speed (mph)</b>	4.5
<b>Record Wind Direction</b>	N
<b>Have the weather conditions changed since last recorded?</b>	No

**Are you experiencing any odors**

No

Stop #22: Intersection of Hillcrest Parkway and Park Vista Drive at Castaic Elementary School

30455 Park Vista Dr, Castaic, CA  
91384, USA  
(34.472168100000005,  
-118.6304217)

**Use map locator to enter lat/long for this observation point.**

**Record time at observation point**

16 Feb 2024 7:31 AM PST

**Record Wind Speed (mph)**

0

**Have the weather conditions changed since last recorded?**

No

**Are you experiencing any odors**

No

Stop #23: Intersection of Creekbed Road and Firebrand Drive

29796 Creekbed Rd, Castaic, CA  
91384, USA  
(34.4575962, -118.6195735)

**Use map locator to enter lat/long for this observation point.**

**Record time at observation point**

16 Feb 2024 7:36 AM PST

**Record Wind Speed (mph)**

1.3

**Record Wind Direction**

SE

**Have the weather conditions changed since last recorded?**

No

**Are you experiencing any odors**

No

Stop #24: Intersection of The Old Road and Live Oak Road

29483 The Old Rd, Castaic, CA  
91384, USA  
(34.4530556, -118.6163889)

**Use map locator to enter lat/long for this observation point.**

**Record time at observation point**

16 Feb 2024 7:25 AM PST

**Record Wind Speed (mph)**

0.9

**Record Wind Direction**

N

**Have the weather conditions changed since last recorded?**

No

**Are you experiencing any odors**

No

Stop #25: Intersection of Live Oak Road and Hidden Trail Road

27662 Buckskin Dr, Castaic, CA  
91384, USA  
(34.4501688,  
-118.61797809999999)

Use map locator to enter lat/long for this observation point.

Record time at observation point

16 Feb 2024 7:23 AM PST

Record Wind Speed (mph)

2.2

Record Wind Direction

NE

Have the weather conditions changed since last recorded?

No

Are you experiencing any odors

No

Stop #26: Intersection of Live Oak Elementary School at  
Saddleridge Way

1 flagged

27710 Rangewood Rd, Castaic, CA  
91384, USA  
(34.450107599999996,  
-118.61922759999999)

Use map locator to enter lat/long for this observation point.

Record time at observation point

16 Feb 2024 7:21 AM PST

Record Wind Speed (mph)

0.9

Record Wind Direction

NE

Have the weather conditions changed since last recorded?

No

Are you experiencing any odors

Yes

Description of Odor

Other

Describe "Other" Odor

Food

Intensity of Odor

1 - Very light odor detected

Are any corrective actions needed?

No

Stop #27: Intersection of Rangewood Road and Buckskin Drive

1 flagged

29165 Saddleridge Way, Castaic,  
CA 91384, USA  
(34.4491454,  
-118.62033539999999)

Use map locator to enter lat/long for this observation point.

Record time at observation point

16 Feb 2024 7:19 AM PST



Record Wind Speed (mph)	0.9
Record Wind Direction	E
Have the weather conditions changed since last recorded?	No
Are you experiencing any odors	Yes
Description of Odor	Other
Describe "Other" Odor	Burning wood
Intensity of Odor	1 - Very light odor detected
Are any corrective actions needed?	No

Stop #28: Intersection of Quincy Street and Cambridge Avenue

Use map locator to enter lat/long for this observation point.  
 27803 Quincy St, Castaic, CA  
 91384, USA  
 (34.4529869,  
 -118.62002930000001)

Record time at observation point 16 Feb 2024 7:16 AM PST

Record Wind Speed (mph)	2.0
Record Wind Direction	SE
Have the weather conditions changed since last recorded?	No
Are you experiencing any odors	No

Stop #29: Intersection of Hasley Canyon Road and Commerce Center Drive (Santa Clarita Valley International School & Playmakers Preschool)

Use map locator to enter lat/long for this observation point.  
 28050 Hasley Canyon Rd, Castaic,  
 CA 91384, USA  
 (34.4509472, -118.6247111)

Record time at observation point 16 Feb 2024 7:12 AM PST

Record Wind Speed (mph)	0
Have the weather conditions changed since last recorded?	No
Are you experiencing any odors	No

Stop #30: Intersection of Commerce Center Drive and

Witherspoon Parkway

Use map locator to enter lat/long for this observation point.

Commerce Center Dr &  
Witherspoon Pky, California  
91355, USA  
(34.445074999999996,  
-118.62639800000001)

Record time at observation point

16 Feb 2024 7:10 AM PST

Record Wind Speed (mph)

2.0

Record Wind Direction

N

Have the weather conditions changed since last recorded?

No

Are you experiencing any odors

No

Stop #31: Intersection of Franklin Parkway and driveway  
leading to the United States Postal Service

Use map locator to enter lat/long for this observation point.

28000 Franklin Pkwy, Valencia, CA  
91355, USA  
(34.4352261,  
-118.62850189999997)

Record time at observation point

16 Feb 2024 7:06 AM PST

Record Wind Speed (mph)

1.3

Record Wind Direction

NE

Have the weather conditions changed since last recorded?

No

Are you experiencing any odors

No

Stop #32: Intersection of Henry Mayo Drive and Cambridge  
View Drive, leading into the Valencia Travel Village RV Resort

Use map locator to enter lat/long for this observation point.

CA-126, Castaic, CA 91384, USA  
(34.4293868,  
-118.62566710000002)

Record time at observation point

16 Feb 2024 7:02 AM PST

Record Wind Speed (mph)

5.4

Record Wind Direction

NE

Have the weather conditions changed since last recorded?

No

**Are you experiencing any odors**

No

Odor Compliance with Stipulated Order for Abatement

**At 3 or more stops have you recorded any Landfill Odor Intensity of 3 (3 - Moderate Odor) or higher?**

No

**Recorder Signature**



Julian Jenkins  
16 Feb 2024 8:25 AM PST

---

**Upon completion of this patrol, please check the box to trigger necessary notifications.**

# 4050 - Chiquita Odor Patrol Template

Complete

<b>Score</b>	3 / 3 (100%)	<b>Flagged items</b>	16	<b>Actions</b>	0
<b>Conducted on</b>	17 Feb 2024 7:25 PM PST				
<b>Prepared by</b>	Chiquita Landfill				
<b>If the name of the person conducting the Patrol does not appear above, please enter it here:</b>	Adrian and Isaac				
<b>What type of patrol is this?</b>	Regular Patrol				
<b>Weather Conditions at the time of patrol.</b>	Partly Cloudy				
<b>Temperature at time of Patrol</b>	55°F Should be between -50°F to 125°F				
<b>I acknowledge that I have not visited the working face or other on-site areas where exposed trash or landfill odors such as, but not limited to landfill gas odors, refuse or refuse contaminated material odors, or landfill liquids/landfill leachate odors exist within four hours prior to conducting this odor surveillance.</b>	<input checked="" type="checkbox"/>				
<b>I acknowledge that I will assess each Patrol Stop while standing outside of the vehicle.</b>	<input checked="" type="checkbox"/>				

**Flagged items**

16 flagged

Odor Patrol Stops / Stop #12: Intersection of Hunstock Street and Windsor Road

**Are you experiencing any odors**

Yes

Odor Patrol Stops / Stop #12: Intersection of Hunstock Street and Windsor Road

**Intensity of Odor**

3 - Moderate Odor

Odor Patrol Stops / Stop #15: Intersection of Hasley Canyon Road and Gibraltar Lane

**Are you experiencing any odors**

Yes

Odor Patrol Stops / Stop #15: Intersection of Hasley Canyon Road and Gibraltar Lane

**Intensity of Odor**

4 -Strong Odor

Odor Patrol Stops / Stop #16: Intersection of Gibraltar Lane and Alton Way

**Are you experiencing any odors**

Yes

Odor Patrol Stops / Stop #16: Intersection of Gibraltar Lane and Alton Way

**Intensity of Odor**

3 - Moderate Odor

Odor Patrol Stops / Stop #17: Intersection of Castlebury Place and Picadilly Place

**Are you experiencing any odors**

Yes

Odor Patrol Stops / Stop #18: Intersection of Gibraltar Lane and Springvale Lane

**Are you experiencing any odors**

Yes

Odor Patrol Stops / Stop #19: Intersection of Gibraltar Lane and Cambridge Avenue

**Are you experiencing any odors**

Yes

Odor Patrol Stops / Stop #20: Intersection of Cambridge Avenue and Hasley Canyon Road

**Are you experiencing any odors**

Yes

Odor Patrol Stops / Stop #22: Intersection of Hillcrest Parkway and Park Vista Drive at Castaic Elementary School

**Are you experiencing any odors**

Yes

Odor Patrol Stops / Stop #22: Intersection of Hillcrest Parkway and Park Vista Drive at Castaic Elementary School

**Intensity of Odor**

3 - Moderate Odor

Odor Patrol Stops / Stop #29: Intersection of Hasley Canyon Road and Commerce Center Drive (Santa Clarita Valley International School &amp; Playmakers Preschool)

**Are you experiencing any odors**

Yes

Odor Patrol Stops / Stop #29: Intersection of Hasley Canyon Road and Commerce Center Drive (Santa Clarita Valley International School &amp; Playmakers Preschool)

**Intensity of Odor**

3 - Moderate Odor

Odor Patrol Stops / Stop #30: Intersection of Commerce Center Drive and Witherspoon Parkway

**Are you experiencing any odors**

Yes

Odor Patrol Stops / Odor Compliance with Stipulated Order for Abatement

**At 3 or more stops have you recorded any Landfill Odor Intensity of 3 (3 - Moderate Odor) or higher?**

 Yes

Odor Patrol Stops		16 flagged
Stop #1: Chiquito Canyon Road and Driveway leading to the LA County Fire's Del Valle Regional Training Center		
Use map locator to enter lat/long for this observation point.	(34.432715, -118.659034)	
Record time at observation point	17 Feb 2024 7:29 PM PST	
Record Wind Speed (mph)	.9	
Record Wind Direction	N	
Have the weather conditions changed since start of patrol?	No	
Are you experiencing any odors	No	
Stop #2: Intersection of Chiquito Canyon Road and Lincoln Avenue		
Use map locator to enter lat/long for this observation point.	Chiquito Canyon Rd & Lincoln Ave, California 91355, USA (34.437901, -118.658324)	
Record time at observation point	17 Feb 2024 7:30 PM PST	
Record Wind Speed (mph)	2.3	
Record Wind Direction	NE	
Have the weather conditions changed since last recorded?	No	
Are you experiencing any odors	No	
Stop #3: Intersection of Lincoln Avenue and Jackson Street		
Use map locator to enter lat/long for this observation point.	(34.4397113, -118.6558687)	
Record time at observation point	17 Feb 2024 7:32 PM PST	
Record Wind Speed (mph)	4.7	
Record Wind Direction	NE	
Have the weather conditions changed since last recorded?	No	
Are you experiencing any odors	No	
Stop #4: Intersection of Buchanan Way and Chiquito Canyon		



Road

Use map locator to enter lat/long for this observation point.

28703 Chiquito Canyon Rd,  
Castaic, CA 91384, USA  
(34.441859799999996,  
-118.6573111)

Record time at observation point

17 Feb 2024 7:34 PM PST

Record Wind Speed (mph)

0

Have the weather conditions changed since last recorded?

No

Are you experiencing any odors

No

Stop #5: Intersection of Lincoln Avenue and Harding Avenue

Use map locator to enter lat/long for this observation point.

11629 Daleside Ave, Hawthorne,  
CA 90250, USA  
(34.443070999999996,  
-118.655496)

Record time at observation point

17 Feb 2024 7:33 PM PST

Record Wind Speed (mph)

1.1

Record Wind Direction

NE

Have the weather conditions changed since last recorded?

No

Are you experiencing any odors

No

Stop #6: Intersection of Chiquito Canyon Road and San  
Martinez Road

Use map locator to enter lat/long for this observation point.

30006 San Martinez Rd, Val Verde,  
CA 91384, USA  
(34.444958299999996,  
-118.6580404)

Record time at observation point

17 Feb 2024 7:35 PM PST

Record Wind Speed (mph)

.9

Record Wind Direction

NE

Have the weather conditions changed since last recorded?

No

Are you experiencing any odors

No

Stop #7: Intersection of San Martinez Road and Morningside

Drive

**Use map locator to enter lat/long for this observation point.** (34.446333, -118.6613386)

**Record time at observation point** 17 Feb 2024 7:36 PM PST

**Record Wind Speed (mph)** 0

**Have the weather conditions changed since last recorded?** No

**Are you experiencing any odors** No

Stop #8: Intersection of Lexington Drive and Morningside Drive

**Use map locator to enter lat/long for this observation point.** 29043 Morningside Dr, Castaic, CA  
91384, USA  
(34.4482856, -118.6609568)

**Record time at observation point** 17 Feb 2024 7:37 PM PST

**Record Wind Speed (mph)** 0

**Have the weather conditions changed since last recorded?** No

**Are you experiencing any odors** No

Stop #9: Intersection of Val Verde Road and Trellis Road

**Use map locator to enter lat/long for this observation point.** (34.4482273, -118.662895)

**Record time at observation point** 17 Feb 2024 7:38 PM PST

**Record Wind Speed (mph)** 2.5

**Record Wind Direction** N

**Have the weather conditions changed since last recorded?** No

**Are you experiencing any odors** No

Stop #10: Intersection of San Martinez Road and Euclid Ave.

**Use map locator to enter lat/long for this observation point.** (34.4477813, -118.6655316)

**Record time at observation point** 17 Feb 2024 7:40 PM PST

**Record Wind Speed (mph)** .4

**Record Wind Direction** E

<b>Have the weather conditions changed since last recorded?</b>	No
<b>Are you experiencing any odors</b>	No
Stop #11: Intersection of San Martinez Road and Keningston Road	
<b>Use map locator to enter lat/long for this observation point.</b>	30702 San Martinez Rd, Castaic, CA 91384, USA (34.4482384, -118.67111870000001)
<b>Record time at observation point</b>	17 Feb 2024 7:41 PM PST
<b>Record Wind Speed (mph)</b>	3.3
<b>Record Wind Direction</b>	E
<b>Have the weather conditions changed since last recorded?</b>	No
<b>Are you experiencing any odors</b>	No
Stop #12: Intersection of Hunstock Street and Windsor Road	
<b>Use map locator to enter lat/long for this observation point.</b>	(34.4459731, -118.6495762)
<b>Record time at observation point</b>	17 Feb 2024 7:45 PM PST
<b>Record Wind Speed (mph)</b>	2.5
<b>Record Wind Direction</b>	N
<b>Have the weather conditions changed since last recorded?</b>	No
<b>Are you experiencing any odors</b>	Yes
<b>Description of Odor</b>	Landfill Gas
<b>Intensity of Odor</b>	3 - Moderate Odor
<b>Are any corrective actions needed?</b>	No
Stop #13: Intersection of Del Valle Road and Silver Street	
<b>Use map locator to enter lat/long for this observation point.</b>	29016 Del Valle Rd, Castaic, CA 91384, USA (34.4476124, -118.65548829999999)
<b>Record time at observation point</b>	17 Feb 2024 7:47 PM PST

<b>Record Wind Speed</b>		3.3
<b>Record Wind Direction</b>		NE
<b>Have the weather conditions changed since last recorded?</b>		No
<b>Are you experiencing any odors</b>		No
Stop #14: Intersection of Del Valle Road and Hasley Canyon Road		
<b>Use map locator to enter lat/long for this observation point.</b>	Del Valle Rd & Hasley Canyon Rd, California 91384, USA (34.456818999999996, -118.64180300000001)	
<b>Record time at observation point</b>	17 Feb 2024 7:49 PM PST	
<b>Record Wind Speed (mph)</b>		1.8
<b>Record Wind Direction</b>		N
<b>Have the weather conditions changed since last recorded?</b>		No
<b>Are you experiencing any odors</b>		No
Stop #15: Intersection of Hasley Canyon Road and Gibraltar Lane		
<b>Use map locator to enter lat/long for this observation point.</b>	28579 Gibraltar Ln, Castaic, CA 91384, USA (34.4551702, -118.63360240000002)	
<b>Record time at observation point</b>	17 Feb 2024 7:51 PM PST	
<b>Record Wind Speed (mph)</b>		1.3
<b>Record Wind Direction</b>		N
<b>Have the weather conditions changed since last recorded?</b>		No
<b>Are you experiencing any odors</b>		Yes
<b>Description of Odor</b>	Landfill Gas	Landfill Waste/Trash
<b>Intensity of Odor</b>	4 -Strong Odor	

**Are any corrective actions needed?** No

Stop #16: Intersection of Gibraltar Lane and Alton Way 2 flagged

**Use map locator to enter lat/long for this observation point.** 28341 Alton Way, Castaic, CA  
91384, USA  
(34.454834999999996,  
-118.62971519999999)

**Record time at observation point** 17 Feb 2024 7:52 PM PST

**Record Wind Speed (mph)** .5

**Record Wind Direction** N

**Have the weather conditions changed since last recorded?** No

**Are you experiencing any odors** Yes

**Description of Odor**

Landfill Gas

Landfill Waste/Trash

**Intensity of Odor** 3 - Moderate Odor

**Are any corrective actions needed?** No

Stop #17: Intersection of Castlebury Place and Picadilly Place 1 flagged

**Use map locator to enter lat/long for this observation point.** 28204 Picadilly Pl, Castaic, CA  
91384, USA  
(34.453592,  
-118.62796039999999)

**Record time at observation point** 17 Feb 2024 7:53 PM PST

**Record Wind Speed (mph)** .9

**Record Wind Direction** N

**Have the weather conditions changed since last recorded?** No

**Are you experiencing any odors** Yes

**Description of Odor**

Landfill Gas

Landfill Waste/Trash

**Intensity of Odor** 2 - Light odor detected

<b>Are any corrective actions needed?</b>	No		
Stop #18: Intersection of Gibraltar Lane and Springvale Lane	1 flagged		
<b>Use map locator to enter lat/long for this observation point.</b>	(34.4555729, -118.6284623)		
<b>Record time at observation point</b>	17 Feb 2024 7:54 PM PST		
<b>Record Wind Speed (mph)</b>	1.6		
<b>Record Wind Direction</b>	N		
<b>Have the weather conditions changed since last recorded?</b>	No		
<b>Are you experiencing any odors</b>	Yes		
<b>Description of Odor</b>	<table border="1"> <tr> <td>Landfill Gas</td> <td>Landfill Waste/Trash</td> </tr> </table>	Landfill Gas	Landfill Waste/Trash
Landfill Gas	Landfill Waste/Trash		
<b>Intensity of Odor</b>	2 - Light odor detected		
<b>Are any corrective actions needed?</b>	No		
Stop #19: Intersection of Gibraltar Lane and Cambridge Avenue	1 flagged		
<b>Use map locator to enter lat/long for this observation point.</b>	28003 Gibraltar Ln, Castaic, CA 91384, USA (34.4583288, -118.6270032)		
<b>Record time at observation point</b>	17 Feb 2024 7:56 PM PST		
<b>Record Wind Speed (mph)</b>	1.3		
<b>Record Wind Direction</b>	NE		
<b>Have the weather conditions changed since last recorded?</b>	No		
<b>Are you experiencing any odors</b>	Yes		
<b>Description of Odor</b>	<table border="1"> <tr> <td>Landfill Waste/Trash</td> <td>Landfill Gas</td> </tr> </table>	Landfill Waste/Trash	Landfill Gas
Landfill Waste/Trash	Landfill Gas		
<b>Intensity of Odor</b>	2 - Light odor detected		
<b>Are any corrective actions needed?</b>	No		
Stop #20: Intersection of Cambridge Avenue and Hasley Canyon	1 flagged		

Road

Use map locator to enter lat/long for this observation point.

9701 Creekbed Rd, Castaic, CA  
91384, USA  
(34.4555301, -118.6218167)

Record time at observation point

17 Feb 2024 7:57 PM PST

Record Wind Speed (mph)

2.5

Record Wind Direction

NW

Have the weather conditions changed since last recorded?

No

Are you experiencing any odors

Yes

Description of Odor

Landfill Gas

Landfill Waste/Trash

Intensity of Odor

2 - Light odor detected

Are any corrective actions needed?

No

Stop #21: Intersection of The Old Road and Hillcrest Parkway

Use map locator to enter lat/long for this observation point.

The Old Rd & Hillcrest Pky,  
Castaic, CA 91384, USA  
(34.470684,  
-118.61676600000001)

Record time at observation point

17 Feb 2024 8:02 PM PST

Record Wind Speed (mph)

3.6

Record Wind Direction

NE

Have the weather conditions changed since last recorded?

No

Are you experiencing any odors

No

Stop #22: Intersection of Hillcrest Parkway and Park Vista Drive  
at Castaic Elementary School

2 flagged

Use map locator to enter lat/long for this observation point.

28333 Foothill Rd, Castaic, CA  
91384, USA  
(34.4721086, -118.6298747)

Record time at observation point

17 Feb 2024 8:03 PM PST

Record Wind Speed (mph)	4.5
Record Wind Direction	S
Have the weather conditions changed since last recorded?	No
Are you experiencing any odors	Yes

**Description of Odor**

Landfill Gas	Landfill Waste/Trash
--------------	----------------------

Intensity of Odor	3 - Moderate Odor
Are any corrective actions needed?	No

Stop #23: Intersection of Creekbed Road and Firebrand Drive

Use map locator to enter lat/long for this observation point. (34.457706, -118.6196719)

Record time at observation point 17 Feb 2024 7:58 PM PST

Record Wind Speed (mph)	1.3
Record Wind Direction	N
Have the weather conditions changed since last recorded?	No
Are you experiencing any odors	No

Stop #24: Intersection of The Old Road and Live Oak Road

Use map locator to enter lat/long for this observation point. 27602 Hartford Ave, Castaic, CA 91384, USA (34.453196, -118.61702079999998)

Record time at observation point 17 Feb 2024 8:11 PM PST

Record Wind Speed (mph)	3.5
Record Wind Direction	N
Have the weather conditions changed since last recorded?	No
Are you experiencing any odors	No

Stop #25: Intersection of Live Oak Road and Hidden Trail Road



27662 Buckskin Dr, Castaic, CA  
91384, USA  
(34.4501688,  
-118.61797809999999)

**Use map locator to enter lat/long for this observation point.**

**Record time at observation point**

17 Feb 2024 8:12 PM PST

**Record Wind Speed (mph)**

3.7

**Record Wind Direction**

N

**Have the weather conditions changed since last recorded?**

No

**Are you experiencing any odors**

No

Stop #26: Intersection of Live Oak Elementary School at  
Saddleridge Way

27710 Rangewood Rd, Castaic, CA  
91384, USA  
(34.450107599999996,  
-118.61922759999999)

**Use map locator to enter lat/long for this observation point.**

**Record time at observation point**

17 Feb 2024 8:13 PM PST

**Record Wind Speed (mph)**

1.3

**Record Wind Direction**

N

**Have the weather conditions changed since last recorded?**

No

**Are you experiencing any odors**

No

Stop #27: Intersection of Rangewood Road and Buckskin Drive

29203 Saddleridge Way, Castaic,  
CA 91384, USA  
(34.4492799,  
-118.62036769999999)

**Use map locator to enter lat/long for this observation point.**

**Record time at observation point**

17 Feb 2024 8:14 PM PST

**Record Wind Speed (mph)**

0

**Have the weather conditions changed since last recorded?**

No

**Are you experiencing any odors**

No

Stop #28: Intersection of Quincy Street and Cambridge Avenue

**Use map locator to enter lat/long for this observation point.**

27803 Quincy St, Castaic, CA

91384, USA  
(34.453026699999995,  
-118.62002930000001)

**Record time at observation point** 17 Feb 2024 8:15 PM PST

**Record Wind Speed (mph)** .7

**Record Wind Direction** S

**Have the weather conditions changed since last recorded?** No

**Are you experiencing any odors** No

Stop #29: Intersection of Hasley Canyon Road and Commerce Center Drive (Santa Clarita Valley International School & Playmakers Preschool) 2 flagged

**Use map locator to enter lat/long for this observation point.** 28040 Hasley Canyon Rd, Castaic, CA 91384, USA  
(34.451414799999995, -118.6245646)

**Record time at observation point** 17 Feb 2024 8:18 PM PST

**Record Wind Speed (mph)** .9

**Record Wind Direction** N

**Have the weather conditions changed since last recorded?** No

**Are you experiencing any odors** Yes

**Description of Odor**

	Landfill Gas	Landfill Waste/Trash
--	--------------	----------------------

**Intensity of Odor** 3 - Moderate Odor

**Are any corrective actions needed?** No

Stop #30: Intersection of Commerce Center Drive and Witherspoon Parkway 1 flagged

**Use map locator to enter lat/long for this observation point.** Commerce Center Dr & Witherspoon Pky, California 91384, USA  
(34.445912, -118.626105)

**Record time at observation point** 17 Feb 2024 8:19 PM PST

Record Wind Speed (mph)	0
Have the weather conditions changed since last recorded?	No
Are you experiencing any odors	Yes
Description of Odor	Landfill Gas
Intensity of Odor	1 - Very light odor detected
Are any corrective actions needed?	No
Stop #31: Intersection of Franklin Parkway and driveway leading to the United States Postal Service	
Use map locator to enter lat/long for this observation point.	28000 Franklin Pkwy, Valencia, CA 91355, USA (34.4352261, -118.62850189999997)
Record time at observation point	17 Feb 2024 8:21 PM PST
Record Wind Speed (mph)	2.5
Record Wind Direction	W
Have the weather conditions changed since last recorded?	No
Are you experiencing any odors	No
Stop #32: Intersection of Henry Mayo Drive and Cambridge View Drive, leading into the Valencia Travel Village RV Resort	
Use map locator to enter lat/long for this observation point.	Cambridge View Dr, Valencia, CA 91355, USA (34.429449880360465, -118.62476829439402)
Record time at observation point	17 Feb 2024 8:22 PM PST
Record Wind Speed (mph)	.5
Record Wind Direction	W
Have the weather conditions changed since last recorded?	No
Are you experiencing any odors	No
Odor Compliance with Stipulated Order for Abatement	1 flagged

**At 3 or more stops have you recorded any Landfill Odor Intensity of 3 (3 - Moderate Odor) or higher?**

---

Yes

By selecting Yes to the above question, the landfill operating staff will automatically be notified immediately via email of this response. Upon receiving such notification, Chiquita shall review and modify as appropriate fan placement, and conduct a visual inspection of the Reaction Area to assess, and address as needed, any cracks in the surface of the area.

---

**Recorder Signature**



adrian mendoza  
17 Feb 2024 8:25 PM PST

---

**Upon completion of this patrol, please check the box to trigger necessary notifications.**

# 4050 - Chiquita Odor Patrol Template

Complete

<b>Score</b>	3 / 3 (100%)	<b>Flagged items</b>	12	<b>Actions</b>	0
<b>Conducted on</b>	17 Feb 2024 6:53 AM PST				
<b>Prepared by</b>	Chiquita Landfill				
<b>If the name of the person conducting the Patrol does not appear above, please enter it here:</b>	Julian Jenkins				
<b>What type of patrol is this?</b>	Regular Patrol				
<b>Weather Conditions at the time of patrol.</b>	Partly Cloudy				
<b>Temperature at time of Patrol</b>	42°F Should be between -50°F to 125°F				
<b>I acknowledge that I have not visited the working face or other on-site areas where exposed trash or landfill odors such as, but not limited to landfill gas odors, refuse or refuse contaminated material odors, or landfill liquids/landfill leachate odors exist within four hours prior to conducting this odor surveillance.</b>	<input checked="" type="checkbox"/>				
<b>I acknowledge that I will assess each Patrol Stop while standing outside of the vehicle.</b>	<input checked="" type="checkbox"/>				

**Flagged items**

12 flagged

Odor Patrol Stops / Stop #3: Intersection of Lincoln Avenue and Jackson Street

**Are you experiencing any odors**

Yes

Odor Patrol Stops / Stop #4: Intersection of Buchanan Way and Chiquito Canyon Road

**Are you experiencing any odors**

Yes

Odor Patrol Stops / Stop #7: Intersection of San Martinez Road and Morningside Drive

**Are you experiencing any odors**

Yes

Odor Patrol Stops / Stop #8: Intersection of Lexington Drive and Morningside Drive

**Are you experiencing any odors**

Yes

Odor Patrol Stops / Stop #9: Intersection of Val Verde Road and Trellis Road

**Are you experiencing any odors**

Yes

Odor Patrol Stops / Stop #10: Intersection of San Martinez Road and Euclid Ave.

**Are you experiencing any odors**

Yes

Odor Patrol Stops / Stop #11: Intersection of San Martinez Road and Keningston Road

**Are you experiencing any odors**

Yes

Odor Patrol Stops / Stop #12: Intersection of Hunstock Street and Windsor Road

**Are you experiencing any odors**

Yes

Odor Patrol Stops / Stop #14: Intersection of Del Valle Road and Hasley Canyon Road

**Are you experiencing any odors**

Yes

Odor Patrol Stops / Stop #24: Intersection of The Old Road and Live Oak Road

**Are you experiencing any odors**

Yes

Odor Patrol Stops / Stop #25: Intersection of Live Oak Road and Hidden Trail Road

**Are you experiencing any odors**

Yes

Odor Patrol Stops / Stop #27: Intersection of Rangewood Road and Buckskin Drive

**Are you experiencing any odors**

Yes

<b>Odor Patrol Stops</b>	12 flagged
Stop #1: Chiquito Canyon Road and Driveway leading to the LA County Fire's Del Valle Regional Training Center	
<b>Use map locator to enter lat/long for this observation point.</b>	28101 Chiquito Canyon Rd, Castaic, CA 91384, USA (34.4317609, -118.6589423)
<b>Record time at observation point</b>	17 Feb 2024 8:18 AM PST
<b>Record Wind Speed (mph)</b>	1.8
<b>Record Wind Direction</b>	NE
<b>Have the weather conditions changed since start of patrol?</b>	No
<b>Are you experiencing any odors</b>	No
Stop #2: Intersection of Chiquito Canyon Road and Lincoln Avenue	
<b>Use map locator to enter lat/long for this observation point.</b>	Chiquito Canyon Rd & Lincoln Ave, California 91355, USA (34.437901, -118.658324)
<b>Record time at observation point</b>	17 Feb 2024 8:16 AM PST
<b>Record Wind Speed (mph)</b>	0.9
<b>Record Wind Direction</b>	N
<b>Have the weather conditions changed since last recorded?</b>	No
<b>Are you experiencing any odors</b>	No
Stop #3: Intersection of Lincoln Avenue and Jackson Street	
<b>Use map locator to enter lat/long for this observation point.</b>	(34.4396086, -118.6560454)
<b>Record time at observation point</b>	17 Feb 2024 8:14 AM PST
<b>Record Wind Speed (mph)</b>	1.1
<b>Record Wind Direction</b>	E
<b>Have the weather conditions changed since last recorded?</b>	No
<b>Are you experiencing any odors</b>	Yes



<b>Description of Odor</b>	Other
<b>Describe "Other" Odor</b>	Pepper and citrusy odor
<b>Intensity of Odor</b>	1 - Very light odor detected
<b>Are any corrective actions needed?</b>	No
Stop #4: Intersection of Buchanan Way and Chiquito Canyon Road	
	1 flagged
<b>Use map locator to enter lat/long for this observation point.</b>	28661 Chiquito Canyon Rd, Castaic, CA 91384, USA (34.4414836, -118.6574114)
<b>Record time at observation point</b>	17 Feb 2024 8:11 AM PST
<b>Record Wind Speed (mph)</b>	1.8
<b>Record Wind Direction</b>	NE
<b>Have the weather conditions changed since last recorded?</b>	No
<b>Are you experiencing any odors</b>	Yes
<b>Description of Odor</b>	Other
<b>Describe "Other" Odor</b>	Burning wood
<b>Intensity of Odor</b>	2 - Light odor detected
<b>Are any corrective actions needed?</b>	No
Stop #5: Intersection of Lincoln Avenue and Harding Avenue	
<b>Use map locator to enter lat/long for this observation point.</b>	11629 Daleside Ave, Hawthorne, CA 90250, USA (34.443070999999996, -118.655496)
<b>Record time at observation point</b>	17 Feb 2024 8:09 AM PST
<b>Record Wind Speed (mph)</b>	1.3
<b>Record Wind Direction</b>	N
<b>Have the weather conditions changed since last recorded?</b>	No
<b>Are you experiencing any odors</b>	No

Stop #6: Intersection of Chiquito Canyon Road and San Martinez Road

Use map locator to enter lat/long for this observation point.

30006 San Martinez Rd, Val Verde,  
CA 91384, USA  
(34.444958299999996,  
-118.6580404)

Record time at observation point

17 Feb 2024 7:54 AM PST

Record Wind Speed (mph)

0.9

Record Wind Direction

NE

Have the weather conditions changed since last recorded?

No

Are you experiencing any odors

No

Stop #7: Intersection of San Martinez Road and Morningside Drive

1 flagged

Use map locator to enter lat/long for this observation point.

30139 San Martinez Rd, Castaic,  
CA 91384, USA  
(34.44624, -118.66109490000001)

Record time at observation point

17 Feb 2024 7:56 AM PST

Record Wind Speed (mph)

0

Have the weather conditions changed since last recorded?

No

Are you experiencing any odors

Yes

Description of Odor

Other

Describe "Other" Odor

Burning wood

Intensity of Odor

1 - Very light odor detected

Are any corrective actions needed?

No

Stop #8: Intersection of Lexington Drive and Morningside Drive

1 flagged

Use map locator to enter lat/long for this observation point.

30117 Lexington Dr, Castaic, CA  
91384, USA  
(34.4486122,  
-118.66045550000001)

Record time at observation point

17 Feb 2024 7:58 AM PST

Record Wind Speed (mph)

0

Have the weather conditions changed since last recorded?	No
Are you experiencing any odors	Yes
Description of Odor	Other
Describe "Other" Odor	Mildew and wintermint
Intensity of Odor	2 - Light odor detected
Are any corrective actions needed?	No
Stop #9: Intersection of Val Verde Road and Trellis Road	1 flagged
Use map locator to enter lat/long for this observation point.	(34.4481458, -118.6628147)
Record time at observation point	17 Feb 2024 8:00 AM PST
Record Wind Speed (mph)	0
Have the weather conditions changed since last recorded?	No
Are you experiencing any odors	Yes
Description of Odor	Other
Describe "Other" odor	Food and household cleanser
Intensity of Odor	2 - Light odor detected
Are any corrective actions needed?	No
Stop #10: Intersection of San Martinez Road and Euclid Ave.	1 flagged
Use map locator to enter lat/long for this observation point.	(34.4477944, -118.6657685)
Record time at observation point	17 Feb 2024 8:02 AM PST
Record Wind Speed (mph)	0
Have the weather conditions changed since last recorded?	No
Are you experiencing any odors	Yes
Description of Odor	Other
Describe "Other" Odor	Burning wood

<b>Intensity of Odor</b>	2 - Light odor detected
<b>Are any corrective actions needed?</b>	No
Stop #11: Intersection of San Martinez Road and Keningston Road	1 flagged
<b>Use map locator to enter lat/long for this observation point.</b>	(34.4484719, -118.6709234)
<b>Record time at observation point</b>	17 Feb 2024 8:05 AM PST
<b>Record Wind Speed (mph)</b>	0
<b>Have the weather conditions changed since last recorded?</b>	No
<b>Are you experiencing any odors</b>	Yes
<b>Description of Odor</b>	Other
<b>Describe "Other" Odor</b>	Musty odor
<b>Intensity of Odor</b>	2 - Light odor detected
<b>Are any corrective actions needed?</b>	No
Stop #12: Intersection of Hunstock Street and Windsor Road	1 flagged
<b>Use map locator to enter lat/long for this observation point.</b>	(34.4461626, -118.6492758)
<b>Record time at observation point</b>	17 Feb 2024 7:50 AM PST
<b>Record Wind Speed (mph)</b>	0.2
<b>Record Wind Direction</b>	N
<b>Have the weather conditions changed since last recorded?</b>	No
<b>Are you experiencing any odors</b>	Yes
<b>Description of Odor</b>	Other
<b>Describe "Other" Odor</b>	Skunk
<b>Intensity of Odor</b>	2 - Light odor detected
<b>Are any corrective actions needed?</b>	No
Stop #13: Intersection of Del Valle Road and Silver Street	

Use map locator to enter lat/long for this observation point.

(34.4478994, -118.6558605)

Record time at observation point

17 Feb 2024 7:47 AM PST

Record Wind Speed

0.9

Record Wind Direction

N

Have the weather conditions changed since last recorded?

No

Are you experiencing any odors

No

Stop #14: Intersection of Del Valle Road and Hasley Canyon Road

1 flagged

Use map locator to enter lat/long for this observation point.

Del Valle Rd & Hasley Canyon Rd,  
California 91355, USA  
(34.456905,  
-118.64146400000001)

Record time at observation point

17 Feb 2024 7:44 AM PST

Record Wind Speed (mph)

0

Have the weather conditions changed since last recorded?

No

Are you experiencing any odors

Yes

Description of Odor

Other

Describe "Other" Odor

Car exhaust

Intensity of Odor

1 - Very light odor detected

Are any corrective actions needed?

No

Stop #15: Intersection of Hasley Canyon Road and Gibraltar Lane

Use map locator to enter lat/long for this observation point.

28579 Gibraltar Ln, Castaic, CA  
91384, USA  
(34.4551702,  
-118.63360240000002)

Record time at observation point

17 Feb 2024 7:42 AM PST

Record Wind Speed (mph)

0

Have the weather conditions changed since last recorded?

No

Are you experiencing any odors

No

Stop #16: Intersection of Gibraltar Lane and Alton Way

28341 Alton Way, Castaic, CA  
91384, USA  
(34.454834999999996,  
-118.62971519999999)

Use map locator to enter lat/long for this observation point.

Record time at observation point

17 Feb 2024 7:40 AM PST

Record Wind Speed (mph)

1.6

Record Wind Direction

W

Have the weather conditions changed since last recorded?

No

Are you experiencing any odors

No

Stop #17: Intersection of Castlebury Place and Picadilly Place

661 Your Home Away!, Castaic, CA  
91384, USA  
(34.4536497,  
-118.62767199999998)

Use map locator to enter lat/long for this observation point.

Record time at observation point

17 Feb 2024 7:38 AM PST

Record Wind Speed (mph)

0.9

Record Wind Direction

W

Have the weather conditions changed since last recorded?

No

Are you experiencing any odors

No

Stop #18: Intersection of Gibraltar Lane and Springvale Lane

28257 Springvale Ln, Castaic, CA  
91384, USA  
(34.4558965,  
-118.62827940000001)

Use map locator to enter lat/long for this observation point.

Record time at observation point

17 Feb 2024 7:36 AM PST

Record Wind Speed (mph)

0.7

Record Wind Direction

W

Have the weather conditions changed since last recorded?

No

**Are you experiencing any odors**

No

Stop #19: Intersection of Gibraltar Lane and Cambridge Avenue

**Use map locator to enter lat/long for this observation point.**

28003 Gibraltar Ln, Castaic, CA  
91384, USA  
(34.4583288, -118.6270032)

**Record time at observation point**

17 Feb 2024 7:34 AM PST

**Record Wind Speed (mph)**

0

**Have the weather conditions changed since last recorded?**

No

**Are you experiencing any odors**

No

Stop #20: Intersection of Cambridge Avenue and Hasley Canyon Road

**Use map locator to enter lat/long for this observation point.**

29702 Creekbed Rd, Castaic, CA  
91384, USA  
(34.455303,  
-118.62139669999998)

**Record time at observation point**

17 Feb 2024 7:09 AM PST

**Record Wind Speed (mph)**

0.9

**Record Wind Direction**

W

**Have the weather conditions changed since last recorded?**

No

**Are you experiencing any odors**

No

Stop #21: Intersection of The Old Road and Hillcrest Parkway

**Use map locator to enter lat/long for this observation point.**

The Old Rd & Hillcrest Pky,  
California 91384, USA  
(34.470033,  
-118.61671299999998)

**Record time at observation point**

17 Feb 2024 7:29 AM PST

**Record Wind Speed (mph)**

1.1

**Record Wind Direction**

N

**Have the weather conditions changed since last recorded?**

No

**Are you experiencing any odors**

No

Stop #22: Intersection of Hillcrest Parkway and Park Vista Drive at Castaic Elementary School

28332 Foothill Rd, Castaic, CA  
91384, USA  
(34.471645699999996,  
-118.62989749999998)

Use map locator to enter lat/long for this observation point.

Record time at observation point

17 Feb 2024 7:25 AM PST

Record Wind Speed (mph)

0.9

Record Wind Direction

S

Have the weather conditions changed since last recorded?

No

Are you experiencing any odors

No

Stop #23: Intersection of Creekbed Road and Firebrand Drive

29796 Creekbed Rd, Castaic, CA  
91384, USA  
(34.4575962, -118.6195735)

Use map locator to enter lat/long for this observation point.

Record time at observation point

17 Feb 2024 7:32 AM PST

Record Wind Speed (mph)

0.2

Record Wind Direction

SE

Have the weather conditions changed since last recorded?

No

Are you experiencing any odors

No

Stop #24: Intersection of The Old Road and Live Oak Road

1 flagged

29483 The Old Rd, Castaic, CA  
91384, USA  
(34.4530556, -118.6163889)

Use map locator to enter lat/long for this observation point.

Record time at observation point

17 Feb 2024 7:20 AM PST

Record Wind Speed (mph)

1.1

Record Wind Direction

NE

Have the weather conditions changed since last recorded?

No

Are you experiencing any odors

Yes



<b>Description of Odor</b>	Other
<b>Describe "Other" Odor</b>	Chemical - pungent gas
<b>Intensity of Odor</b>	1 - Very light odor detected
<b>Are any corrective actions needed?</b>	No
Stop #25: Intersection of Live Oak Road and Hidden Trail Road	
	1 flagged
<b>Use map locator to enter lat/long for this observation point.</b>	27662 Buckskin Dr, Castaic, CA 91384, USA (34.4501688, -118.61797809999999)
<b>Record time at observation point</b>	17 Feb 2024 7:18 AM PST
<b>Record Wind Speed (mph)</b>	0.7
<b>Record Wind Direction</b>	SE
<b>Have the weather conditions changed since last recorded?</b>	No
<b>Are you experiencing any odors</b>	Yes
<b>Description of Odor</b>	Other
<b>Describe "Other" Odor</b>	Chemical - pungent gas
<b>Intensity of Odor</b>	1 - Very light odor detected
<b>Are any corrective actions needed?</b>	No
Stop #26: Intersection of Live Oak Elementary School at Saddleridge Way	
<b>Use map locator to enter lat/long for this observation point.</b>	27710 Rangewood Rd, Castaic, CA 91384, USA (34.450107599999996, -118.61922759999999)
<b>Record time at observation point</b>	17 Feb 2024 7:16 AM PST
<b>Record Wind Speed (mph)</b>	0
<b>Have the weather conditions changed since last recorded?</b>	No
<b>Are you experiencing any odors</b>	No
Stop #27: Intersection of Rangewood Road and Buckskin Drive	
	1 flagged

Use map locator to enter lat/long for this observation point.

29165 Saddleridge Way, Castaic,  
CA 91384, USA  
(34.4491454,  
-118.62033539999999)

Record time at observation point

17 Feb 2024 7:15 AM PST

Record Wind Speed (mph)

0

Have the weather conditions changed since last recorded?

No

Are you experiencing any odors

Yes

Description of Odor

Other

Describe "Other" Odor

Floral, smokey household  
fragrance

Intensity of Odor

1 - Very light odor detected

Are any corrective actions needed?

No

Stop #28: Intersection of Quincy Street and Cambridge Avenue

Use map locator to enter lat/long for this observation point.

27727 Quincy St, Castaic, CA  
91384, USA  
(34.4531311, -118.619619)

Record time at observation point

17 Feb 2024 7:12 AM PST

Record Wind Speed (mph)

0

Have the weather conditions changed since last recorded?

No

Are you experiencing any odors

No

Stop #29: Intersection of Hasley Canyon Road and Commerce  
Center Drive (Santa Clarita Valley International School &  
Playmakers Preschool)

Use map locator to enter lat/long for this observation point.

28050 Hasley Canyon Rd, Castaic,  
CA 91384, USA  
(34.4509472, -118.6247111)

Record time at observation point

17 Feb 2024 7:07 AM PST

Record Wind Speed (mph)

1.1

Record Wind Direction

W

Have the weather conditions changed since last recorded?

No

**Are you experiencing any odors**

No

Stop #30: Intersection of Commerce Center Drive and Witherspoon Parkway

**Use map locator to enter lat/long for this observation point.**

Commerce Center Dr &  
Witherspoon Pky, California  
91355, USA  
(34.445074999999996,  
-118.62639800000001)

**Record time at observation point**

17 Feb 2024 7:05 AM PST

**Record Wind Speed (mph)**

0.7

**Record Wind Direction**

N

**Have the weather conditions changed since last recorded?**

No

**Are you experiencing any odors**

No

Stop #31: Intersection of Franklin Parkway and driveway leading to the United States Postal Service

**Use map locator to enter lat/long for this observation point.**

28000 Franklin Pkwy, Valencia, CA  
91355, USA  
(34.4352261,  
-118.62850189999997)

**Record time at observation point**

17 Feb 2024 7:01 AM PST

**Record Wind Speed (mph)**

0.7

**Record Wind Direction**

N

**Have the weather conditions changed since last recorded?**

No

**Are you experiencing any odors**

No

Stop #32: Intersection of Henry Mayo Drive and Cambridge View Drive, leading into the Valencia Travel Village RV Resort

**Use map locator to enter lat/long for this observation point.**

CA-126, Castaic, CA 91384, USA  
(34.4293868,  
-118.62566710000002)

**Record time at observation point**

17 Feb 2024 6:57 AM PST

**Record Wind Speed (mph)**

2.5

**Record Wind Direction**

NE

<b>Have the weather conditions changed since last recorded?</b>	No
<b>Are you experiencing any odors</b>	No
Odor Compliance with Stipulated Order for Abatement	
<b>At 3 or more stops have you recorded any Landfill Odor Intensity of 3 (3 - Moderate Odor) or higher?</b>	No

**Recorder Signature**



Julian Jenkins  
17 Feb 2024 8:19 AM PST

---

**Upon completion of this patrol, please check the box to trigger necessary notifications.**

# 4050 - Chiquita Odor Patrol Template

Complete

<b>Score</b>	3 / 3 (100%)	<b>Flagged items</b>	2	<b>Actions</b>	0
<b>Conducted on</b>	19 Feb 2024 7:22 PM PST				
<b>Prepared by</b>	Chiquita Landfill				
<b>If the name of the person conducting the Patrol does not appear above, please enter it here:</b>	Isaac and adrian				
<b>What type of patrol is this?</b>	Regular Patrol				
<b>Weather Conditions at the time of patrol.</b>	Cloudy				
<b>Temperature at time of Patrol</b>	55°F Should be between -50°F to 125°F				
<b>I acknowledge that I have not visited the working face or other on-site areas where exposed trash or landfill odors such as, but not limited to landfill gas odors, refuse or refuse contaminated material odors, or landfill liquids/landfill leachate odors exist within four hours prior to conducting this odor surveillance.</b>	<input checked="" type="checkbox"/>				
<b>I acknowledge that I will assess each Patrol Stop while standing outside of the vehicle.</b>	<input checked="" type="checkbox"/>				

**Flagged items**

2 flagged

Odor Patrol Stops / Stop #1: Chiquito Canyon Road and Driveway leading to the LA County Fire's Del Valle Regional Training Center

**Are you experiencing any odors**

Yes

Odor Patrol Stops / Stop #1: Chiquito Canyon Road and Driveway leading to the LA County Fire's Del Valle Regional Training Center

**Intensity of Odor**

4 -Strong Odor

<b>Odor Patrol Stops</b>	2 flagged
Stop #1: Chiquito Canyon Road and Driveway leading to the LA County Fire's Del Valle Regional Training Center	2 flagged
<b>Use map locator to enter lat/long for this observation point.</b>	(34.4326409, -118.6590002)
<b>Record time at observation point</b>	19 Feb 2024 7:26 PM PST
<b>Record Wind Speed (mph)</b>	.9
<b>Record Wind Direction</b>	S
<b>Have the weather conditions changed since start of patrol?</b>	No
<b>Are you experiencing any odors</b>	Yes
<b>Description of Odor</b>	Landfill Gas
<b>Intensity of Odor</b>	4 -Strong Odor
<b>Are any corrective actions needed?</b>	No
Stop #2: Intersection of Chiquito Canyon Road and Lincoln Avenue	
<b>Use map locator to enter lat/long for this observation point.</b>	28464 Chiquito Canyon Rd, Castaic, CA 91384, USA (34.438305899999996, -118.65799469999999)
<b>Record time at observation point</b>	19 Feb 2024 7:27 PM PST
<b>Record Wind Speed (mph)</b>	1.3
<b>Record Wind Direction</b>	S
<b>Have the weather conditions changed since last recorded?</b>	No
<b>Are you experiencing any odors</b>	No
Stop #3: Intersection of Lincoln Avenue and Jackson Street	
<b>Use map locator to enter lat/long for this observation point.</b>	(34.4395866, -118.6558415)
<b>Record time at observation point</b>	19 Feb 2024 7:28 PM PST
<b>Record Wind Speed (mph)</b>	1.1



<b>Record Wind Direction</b>	NE
<b>Have the weather conditions changed since last recorded?</b>	No
<b>Are you experiencing any odors</b>	No
Stop #4: Intersection of Buchanan Way and Chiquito Canyon Road	
<b>Use map locator to enter lat/long for this observation point.</b>	28703 Chiquito Canyon Rd, Castaic, CA 91384, USA (34.441859799999996, -118.6573111)
<b>Record time at observation point</b>	19 Feb 2024 7:30 PM PST
<b>Record Wind Speed (mph)</b>	1.6
<b>Record Wind Direction</b>	S
<b>Have the weather conditions changed since last recorded?</b>	No
<b>Are you experiencing any odors</b>	No
Stop #5: Intersection of Lincoln Avenue and Harding Avenue	
<b>Use map locator to enter lat/long for this observation point.</b>	11629 Daleside Ave, Hawthorne, CA 90250, USA (34.443070999999996, -118.655496)
<b>Record time at observation point</b>	19 Feb 2024 7:29 PM PST
<b>Record Wind Speed (mph)</b>	.7
<b>Record Wind Direction</b>	N
<b>Have the weather conditions changed since last recorded?</b>	No
<b>Are you experiencing any odors</b>	No
Stop #6: Intersection of Chiquito Canyon Road and San Martinez Road	
<b>Use map locator to enter lat/long for this observation point.</b>	San Martinez Rd & Chiquito Canyon Rd, Val Verde, CA 91384, USA (34.445074, -118.657935)
<b>Record time at observation point</b>	19 Feb 2024 7:31 PM PST

<b>Record Wind Speed (mph)</b>	.2
<b>Record Wind Direction</b>	S
<b>Have the weather conditions changed since last recorded?</b>	No
<b>Are you experiencing any odors</b>	No
Stop #7: Intersection of San Martinez Road and Morningside Drive	
<b>Use map locator to enter lat/long for this observation point.</b>	(34.4466126, -118.6611699)
<b>Record time at observation point</b>	19 Feb 2024 7:32 PM PST
<b>Record Wind Speed (mph)</b>	1.3
<b>Record Wind Direction</b>	S
<b>Have the weather conditions changed since last recorded?</b>	No
<b>Are you experiencing any odors</b>	No
Stop #8: Intersection of Lexington Drive and Morningside Drive	
<b>Use map locator to enter lat/long for this observation point.</b>	(34.4483843, -118.6606852)
<b>Record time at observation point</b>	19 Feb 2024 7:33 PM PST
<b>Record Wind Speed (mph)</b>	2.2
<b>Record Wind Direction</b>	N
<b>Have the weather conditions changed since last recorded?</b>	No
<b>Are you experiencing any odors</b>	No
Stop #9: Intersection of Val Verde Road and Trellis Road	
<b>Use map locator to enter lat/long for this observation point.</b>	(34.448107, -118.6628841)
<b>Record time at observation point</b>	19 Feb 2024 7:34 PM PST
<b>Record Wind Speed (mph)</b>	.2
<b>Record Wind Direction</b>	N
<b>Have the weather conditions changed since last recorded?</b>	No

**Are you experiencing any odors**

No

Stop #10: Intersection of San Martinez Road and Euclid Ave.

**Use map locator to enter lat/long for this observation point.**

(34.447777, -118.6659137)

**Record time at observation point**

19 Feb 2024 7:35 PM PST

**Record Wind Speed (mph)**

.2

**Record Wind Direction**

W

**Have the weather conditions changed since last recorded?**

No

**Are you experiencing any odors**

No

Stop #11: Intersection of San Martinez Road and Keningston Road

**Use map locator to enter lat/long for this observation point.**

30703 San Martinez Rd, Castaic,  
CA 91384, USA  
(34.448692199999996,  
-118.6712099)

**Record time at observation point**

19 Feb 2024 7:36 PM PST

**Record Wind Speed (mph)**

0

**Have the weather conditions changed since last recorded?**

No

**Are you experiencing any odors**

No

Stop #12: Intersection of Hunstock Street and Windsor Road

**Use map locator to enter lat/long for this observation point.**

(34.4459103, -118.6494493)

**Record time at observation point**

19 Feb 2024 7:40 PM PST

**Record Wind Speed (mph)**

.7

**Record Wind Direction**

NE

**Have the weather conditions changed since last recorded?**

No

**Are you experiencing any odors**

No

Stop #13: Intersection of Del Valle Road and Silver Street

**Use map locator to enter lat/long for this observation point.**

(34.4486442, -118.6552255)

Record time at observation point

19 Feb 2024 7:42 PM PST

Record Wind Speed

5.1

Record Wind Direction

S

Have the weather conditions changed since last recorded?

No

Are you experiencing any odors

No

Stop #14: Intersection of Del Valle Road and Hasley Canyon Road

Use map locator to enter lat/long for this observation point.

Del Valle Rd & Hasley Canyon Rd,  
California 91355, USA  
(34.456905,  
-118.64146400000001)

Record time at observation point

19 Feb 2024 7:44 PM PST

Record Wind Speed (mph)

2.7

Record Wind Direction

SW

Have the weather conditions changed since last recorded?

No

Are you experiencing any odors

No

Stop #15: Intersection of Hasley Canyon Road and Gibraltar Lane

Use map locator to enter lat/long for this observation point.

(34.4551077, -118.6334234)

Record time at observation point

19 Feb 2024 7:45 PM PST

Record Wind Speed (mph)

3.6

Record Wind Direction

SW

Have the weather conditions changed since last recorded?

No

Are you experiencing any odors

No

Stop #16: Intersection of Gibraltar Lane and Alton Way

Use map locator to enter lat/long for this observation point.

28340 Alton Way, Castaic, CA  
91384, USA  
(34.4547214, -118.6302393)

Record time at observation point

19 Feb 2024 7:46 PM PST

<b>Record Wind Speed (mph)</b>	1.8
<b>Record Wind Direction</b>	SW
<b>Have the weather conditions changed since last recorded?</b>	No
<b>Are you experiencing any odors</b>	No
Stop #17: Intersection of Castlebury Place and Picadilly Place	
<b>Use map locator to enter lat/long for this observation point.</b>	661 Your Home Away!, Castaic, CA 91384, USA (34.4536497, -118.62767199999998)
<b>Record time at observation point</b>	19 Feb 2024 7:47 PM PST
<b>Record Wind Speed (mph)</b>	3.3
<b>Record Wind Direction</b>	S
<b>Have the weather conditions changed since last recorded?</b>	No
<b>Are you experiencing any odors</b>	No
Stop #18: Intersection of Gibraltar Lane and Springvale Lane	
<b>Use map locator to enter lat/long for this observation point.</b>	28256 Springvale Ln, Castaic, CA 91384, USA (34.4555485, -118.62855289999997)
<b>Record time at observation point</b>	19 Feb 2024 7:48 PM PST
<b>Record Wind Speed (mph)</b>	.9
<b>Record Wind Direction</b>	W
<b>Have the weather conditions changed since last recorded?</b>	No
<b>Are you experiencing any odors</b>	No
Stop #19: Intersection of Gibraltar Lane and Cambridge Avenue	
<b>Use map locator to enter lat/long for this observation point.</b>	29823 Cambridge Ave, Castaic, CA 91384, USA (34.457917099999996, -118.62698039999998)
<b>Record time at observation point</b>	19 Feb 2024 7:49 PM PST

<b>Record Wind Speed (mph)</b>	.5
<b>Record Wind Direction</b>	S
<b>Have the weather conditions changed since last recorded?</b>	No
<b>Are you experiencing any odors</b>	No
Stop #20: Intersection of Cambridge Avenue and Hasley Canyon Road	
<b>Use map locator to enter lat/long for this observation point.</b>	9701 Creekbed Rd, Castaic, CA 91384, USA (34.4555301, -118.6218167)
<b>Record time at observation point</b>	19 Feb 2024 7:50 PM PST
<b>Record Wind Speed (mph)</b>	.2
<b>Record Wind Direction</b>	SE
<b>Have the weather conditions changed since last recorded?</b>	No
<b>Are you experiencing any odors</b>	No
Stop #21: Intersection of The Old Road and Hillcrest Parkway	
<b>Use map locator to enter lat/long for this observation point.</b>	27610 Iris Pl, Castaic, CA 91384, USA (34.470656, -118.6171576)
<b>Record time at observation point</b>	19 Feb 2024 7:54 PM PST
<b>Record Wind Speed (mph)</b>	5.4
<b>Record Wind Direction</b>	W
<b>Have the weather conditions changed since last recorded?</b>	No
<b>Are you experiencing any odors</b>	No
Stop #22: Intersection of Hillcrest Parkway and Park Vista Drive at Castaic Elementary School	
<b>Use map locator to enter lat/long for this observation point.</b>	30455 Park Vista Dr, Castaic, CA 91384, USA (34.472168100000005, -118.6304217)
<b>Record time at observation point</b>	19 Feb 2024 7:55 PM PST

<b>Record Wind Speed (mph)</b>	1.3
<b>Record Wind Direction</b>	W
<b>Have the weather conditions changed since last recorded?</b>	No
<b>Are you experiencing any odors</b>	No
Stop #23: Intersection of Creekbed Road and Firebrand Drive	
<b>Use map locator to enter lat/long for this observation point.</b>	29796 Creekbed Rd, Castaic, CA 91384, USA (34.4575962, -118.6195735)
<b>Record time at observation point</b>	19 Feb 2024 7:51 PM PST
<b>Record Wind Speed (mph)</b>	0
<b>Have the weather conditions changed since last recorded?</b>	No
<b>Are you experiencing any odors</b>	No
Stop #24: Intersection of The Old Road and Live Oak Road	
<b>Use map locator to enter lat/long for this observation point.</b>	(34.4531503, -118.6168118)
<b>Record time at observation point</b>	19 Feb 2024 8:15 PM PST
<b>Record Wind Speed (mph)</b>	3.6
<b>Record Wind Direction</b>	N
<b>Have the weather conditions changed since last recorded?</b>	No
<b>Are you experiencing any odors</b>	No
Stop #25: Intersection of Live Oak Road and Hidden Trail Road	
<b>Use map locator to enter lat/long for this observation point.</b>	27662 Buckskin Dr, Castaic, CA 91384, USA (34.4501688, -118.61797809999999)
<b>Record time at observation point</b>	19 Feb 2024 8:16 PM PST
<b>Record Wind Speed (mph)</b>	.7
<b>Record Wind Direction</b>	N
<b>Have the weather conditions changed since last recorded?</b>	No

<b>Are you experiencing any odors</b>	No
Stop #26: Intersection of Live Oak Elementary School at Saddleridge Way	
<b>Use map locator to enter lat/long for this observation point.</b>	27715 Saddleridge Way, Castaic, CA 91384, USA (34.4504892, -118.6202344)
<b>Record time at observation point</b>	19 Feb 2024 8:16 PM PST
<b>Record Wind Speed (mph)</b>	4
<b>Record Wind Direction</b>	N
<b>Have the weather conditions changed since last recorded?</b>	No
<b>Are you experiencing any odors</b>	No
Stop #27: Intersection of Rangewood Road and Buckskin Drive	
<b>Use map locator to enter lat/long for this observation point.</b>	29165 Saddleridge Way, Castaic, CA 91384, USA (34.4491454, -118.62033539999999)
<b>Record time at observation point</b>	19 Feb 2024 8:17 PM PST
<b>Record Wind Speed (mph)</b>	2.5
<b>Record Wind Direction</b>	N
<b>Have the weather conditions changed since last recorded?</b>	No
<b>Are you experiencing any odors</b>	No
Stop #28: Intersection of Quincy Street and Cambridge Avenue	
<b>Use map locator to enter lat/long for this observation point.</b>	(34.4528498, -118.6197105)
<b>Record time at observation point</b>	19 Feb 2024 8:19 PM PST
<b>Record Wind Speed (mph)</b>	0
<b>Have the weather conditions changed since last recorded?</b>	No
<b>Are you experiencing any odors</b>	No
Stop #29: Intersection of Hasley Canyon Road and Commerce Center Drive (Santa Clarita Valley International School &	



Playmakers Preschool)

Use map locator to enter lat/long for this observation point.

Commerce Center Dr, Valencia, CA  
91355, USA  
(34.450597699999996,  
-118.6258824)

Record time at observation point

19 Feb 2024 8:22 PM PST

Record Wind Speed (mph)

.9

Record Wind Direction

SW

Have the weather conditions changed since last recorded?

No

Are you experiencing any odors

No

Stop #30: Intersection of Commerce Center Drive and Witherspoon Parkway

Use map locator to enter lat/long for this observation point.

(34.4461454, -118.6264462)

Record time at observation point

19 Feb 2024 8:23 PM PST

Record Wind Speed (mph)

.4

Record Wind Direction

S

Have the weather conditions changed since last recorded?

No

Are you experiencing any odors

No

Stop #31: Intersection of Franklin Parkway and driveway leading to the United States Postal Service

Use map locator to enter lat/long for this observation point.

28000 Franklin Pkwy, Valencia, CA  
91355, USA  
(34.4340932, -118.6284848)

Record time at observation point

19 Feb 2024 8:25 PM PST

Record Wind Speed (mph)

1.6

Record Wind Direction

SW

Have the weather conditions changed since last recorded?

No

Are you experiencing any odors

No

Stop #32: Intersection of Henry Mayo Drive and Cambridge

View Drive, leading into the Valencia Travel Village RV Resort

**Use map locator to enter lat/long for this observation point.**

27958-27946 CA-126, Castaic, CA  
91384, USA  
(34.429681099999996,  
-118.6250687)

**Record time at observation point**

19 Feb 2024 8:27 PM PST

**Record Wind Speed (mph)**

4

**Record Wind Direction**

W

**Have the weather conditions changed since last recorded?**

No

**Are you experiencing any odors**

No

Odor Compliance with Stipulated Order for Abatement

**At 3 or more stops have you recorded any Landfill Odor Intensity of 3 (3 - Moderate Odor) or higher?**

No

**Recorder Signature**



isaad dominguez  
19 Feb 2024 8:29 PM PST

---

**Upon completion of this patrol, please check the box to trigger necessary notifications.**

# 4050 - Chiquita Odor Patrol Template

Complete

<b>Score</b>	3 / 3 (100%)	<b>Flagged items</b>	10	<b>Actions</b>	0
<b>Conducted on</b>	19 Feb 2024 6:50 AM PST				
<b>Prepared by</b>	Chiquita Landfill				
<b>If the name of the person conducting the Patrol does not appear above, please enter it here:</b>	Julian Jenkins				
<b>What type of patrol is this?</b>	Regular Patrol				
<b>Weather Conditions at the time of patrol.</b>	Rain Cloudy				
<b>Amount of Precipitation in past 24 hours (in.)</b>	0.73				
<b>Temperature at time of Patrol</b>	53°F Should be between -50°F to 125°F				
<b>I acknowledge that I have not visited the working face or other on-site areas where exposed trash or landfill odors such as, but not limited to landfill gas odors, refuse or refuse contaminated material odors, or landfill liquids/landfill leachate odors exist within four hours prior to conducting this odor surveillance.</b>	<input checked="" type="checkbox"/>				
<b>I acknowledge that I will assess each Patrol Stop while standing outside of the vehicle.</b>	<input checked="" type="checkbox"/>				

**Flagged items**

10 flagged

Odor Patrol Stops / Stop #1: Chiquito Canyon Road and Driveway leading to the LA County Fire's Del Valle Regional Training Center

**Are you experiencing any odors**

Yes

Odor Patrol Stops / Stop #1: Chiquito Canyon Road and Driveway leading to the LA County Fire's Del Valle Regional Training Center

**Intensity of Odor**

3 - Moderate Odor

Odor Patrol Stops / Stop #8: Intersection of Lexington Drive and Morningside Drive

**Are you experiencing any odors**

Yes

Odor Patrol Stops / Stop #9: Intersection of Val Verde Road and Trellis Road

**Are you experiencing any odors**

Yes

Odor Patrol Stops / Stop #10: Intersection of San Martinez Road and Euclid Ave.

**Are you experiencing any odors**

Yes

Odor Patrol Stops / Stop #11: Intersection of San Martinez Road and Keningston Road

**Are you experiencing any odors**

Yes

Odor Patrol Stops / Stop #13: Intersection of Del Valle Road and Silver Street

**Are you experiencing any odors**

Yes

Odor Patrol Stops / Stop #19: Intersection of Gibraltar Lane and Cambridge Avenue

**Are you experiencing any odors**

Yes

Odor Patrol Stops / Stop #27: Intersection of Rangewood Road and Buckskin Drive

**Are you experiencing any odors**

Yes

Odor Patrol Stops / Stop #31: Intersection of Franklin Parkway and driveway leading to the United States Postal Service

**Are you experiencing any odors**

Yes

<b>Odor Patrol Stops</b>	10 flagged		
Stop #1: Chiquito Canyon Road and Driveway leading to the LA County Fire's Del Valle Regional Training Center	2 flagged		
<b>Use map locator to enter lat/long for this observation point.</b>	28101 Chiquito Canyon Rd, Castaic, CA 91384, USA (34.4317609, -118.6589423)		
<b>Record time at observation point</b>	19 Feb 2024 8:26 AM PST		
<b>Record Wind Speed (mph)</b>	1.3		
<b>Record Wind Direction</b>	SW		
<b>Have the weather conditions changed since start of patrol?</b>	No		
<b>Are you experiencing any odors</b>	Yes		
<b>Description of Odor</b>	<table border="1"> <tr> <td>Landfill Gas</td> <td>Landfill Chemical</td> </tr> </table>	Landfill Gas	Landfill Chemical
Landfill Gas	Landfill Chemical		
<b>Intensity of Odor</b>	3 - Moderate Odor		
<b>Are any corrective actions needed?</b>			
Stop #2: Intersection of Chiquito Canyon Road and Lincoln Avenue			
<b>Use map locator to enter lat/long for this observation point.</b>	28465 Chiquito Canyon Rd, Castaic, CA 91384, USA (34.4384167, -118.658496)		
<b>Record time at observation point</b>	19 Feb 2024 8:24 AM PST		
<b>Record Wind Speed (mph)</b>	2.5		
<b>Record Wind Direction</b>	NE		
<b>Have the weather conditions changed since last recorded?</b>	No		
<b>Are you experiencing any odors</b>	No		
Stop #3: Intersection of Lincoln Avenue and Jackson Street			
<b>Use map locator to enter lat/long for this observation point.</b>	28543 Lincoln Ave, Castaic, CA 91384, USA (34.4395774, -118.6561263)		

**Record time at observation point**

19 Feb 2024 8:22 AM PST

**Record Wind Speed (mph)**

1.3

**Record Wind Direction**

NE

**Have the weather conditions changed since last recorded?**

No

**Are you experiencing any odors**

No

Stop #4: Intersection of Buchanan Way and Chiquito Canyon Road

**Use map locator to enter lat/long for this observation point.**

28703 Chiquito Canyon Rd,  
Castaic, CA 91384, USA  
(34.441859799999996,  
-118.6573111)

**Record time at observation point**

19 Feb 2024 8:19 AM PST

**Record Wind Speed (mph)**

0

**Have the weather conditions changed since last recorded?**

No

**Are you experiencing any odors**

No

Stop #5: Intersection of Lincoln Avenue and Harding Avenue

**Use map locator to enter lat/long for this observation point.**

28833 Lincoln Ave, Castaic, CA  
91384, USA  
(34.443868,  
-118.65625659999999)

**Record time at observation point**

19 Feb 2024 8:17 AM PST

**Record Wind Speed (mph)**

0

**Have the weather conditions changed since last recorded?**

No

**Are you experiencing any odors**

No

Stop #6: Intersection of Chiquito Canyon Road and San Martinez Road

**Use map locator to enter lat/long for this observation point.**

30006 San Martinez Rd, Val Verde,  
CA 91384, USA  
(34.444958299999996,  
-118.6580404)

**Record time at observation point**

19 Feb 2024 8:00 AM PST

<b>Record Wind Speed (mph)</b>	0
<b>Have the weather conditions changed since last recorded?</b>	No
<b>Are you experiencing any odors</b>	No
Stop #7: Intersection of San Martinez Road and Morningside Drive	
<b>Use map locator to enter lat/long for this observation point.</b>	(34.446737, -118.6612546)
<b>Record time at observation point</b>	19 Feb 2024 8:02 AM PST
<b>Record Wind Speed (mph)</b>	0
<b>Have the weather conditions changed since last recorded?</b>	No
<b>Are you experiencing any odors</b>	No
Stop #8: Intersection of Lexington Drive and Morningside Drive	
<b>Use map locator to enter lat/long for this observation point.</b>	(34.4480038, -118.6608426)
<b>Record time at observation point</b>	19 Feb 2024 8:04 AM PST
<b>Record Wind Speed (mph)</b>	0
<b>Have the weather conditions changed since last recorded?</b>	No
<b>Are you experiencing any odors</b>	Yes
<b>Description of Odor</b>	Other
<b>Describe "Other" Odor</b>	Musty odor, mildew, and rotting vegetation
<b>Intensity of Odor</b>	2 - Light odor detected
<b>Are any corrective actions needed?</b>	No
Stop #9: Intersection of Val Verde Road and Trellis Road	
<b>Use map locator to enter lat/long for this observation point.</b>	29040 Val Verde Rd, Castaic, CA 91384, USA (34.448145600000004, -118.66259740000001)
<b>Record time at observation point</b>	19 Feb 2024 8:07 AM PST



Record Wind Speed (mph)	2.0
Record Wind Direction	N
Have the weather conditions changed since last recorded?	No
Are you experiencing any odors	Yes
Description of Odor	Other
Describe "Other" odor	Food
Intensity of Odor	1 - Very light odor detected
Are any corrective actions needed?	No
Stop #10: Intersection of San Martinez Road and Euclid Ave.	1 flagged
Use map locator to enter lat/long for this observation point.	(34.4477214, -118.6655393)
Record time at observation point	19 Feb 2024 8:10 AM PST
Record Wind Speed (mph)	0
Have the weather conditions changed since last recorded?	No
Are you experiencing any odors	Yes
Description of Odor	Other
Describe "Other" Odor	Burning wood
Intensity of Odor	1 - Very light odor detected
Are any corrective actions needed?	No
Stop #11: Intersection of San Martinez Road and Keningston Road	1 flagged
Use map locator to enter lat/long for this observation point.	30646 San Martinez Rd, Castaic, CA 91384, USA (34.4482237, -118.67070860000001)
Record time at observation point	19 Feb 2024 8:12 AM PST
Record Wind Speed (mph)	0
Have the weather conditions changed since last recorded?	No

Are you experiencing any odors	Yes
Description of Odor	Other
Describe "Other" Odor	Musty odor
Intensity of Odor	1 - Very light odor detected
Are any corrective actions needed?	No
Stop #12: Intersection of Hunstock Street and Windsor Road	
Use map locator to enter lat/long for this observation point.	(34.4459847, -118.6494647)
Record time at observation point	19 Feb 2024 7:57 AM PST
Record Wind Speed (mph)	0
Have the weather conditions changed since last recorded?	No
Are you experiencing any odors	No
Stop #13: Intersection of Del Valle Road and Silver Street	
	1 flagged
Use map locator to enter lat/long for this observation point.	Del Valle Rd & Silver St, Val Verde, CA 91384, USA (34.448242, -118.65554999999999)
Record time at observation point	19 Feb 2024 7:53 AM PST
Record Wind Speed	0
Have the weather conditions changed since last recorded?	No
Are you experiencing any odors	Yes
Description of Odor	Other
Describe "Other" Odor	Sewage
Intensity of Odor	1 - Very light odor detected
Are any corrective actions needed?	No
Stop #14: Intersection of Del Valle Road and Hasley Canyon Road	
Use map locator to enter lat/long for this observation point.	Del Valle Rd & Hasley Canyon Rd,

California 91384, USA  
(34.456818999999996,  
-118.64180300000001)

**Record time at observation point** 19 Feb 2024 7:50 AM PST

**Record Wind Speed (mph)** 1.6

**Record Wind Direction** SW

**Have the weather conditions changed since last recorded?** No

**Are you experiencing any odors** No

Stop #15: Intersection of Hasley Canyon Road and Gibraltar Lane

**Use map locator to enter lat/long for this observation point.** 28575 Gibraltar Ln, Castaic, CA  
91384, USA  
(34.4553965,  
-118.63352099999997)

**Record time at observation point** 19 Feb 2024 7:48 AM PST

**Record Wind Speed (mph)** 0.4

**Record Wind Direction** S

**Have the weather conditions changed since last recorded?** No

**Are you experiencing any odors** No

Stop #16: Intersection of Gibraltar Lane and Alton Way

**Use map locator to enter lat/long for this observation point.** 28341 Alton Way, Castaic, CA  
91384, USA  
(34.454834999999996,  
-118.62971519999999)

**Record time at observation point** 19 Feb 2024 7:45 AM PST

**Record Wind Speed (mph)** 0

**Have the weather conditions changed since last recorded?** No

**Are you experiencing any odors** No

Stop #17: Intersection of Castlebury Place and Picadilly Place

**Use map locator to enter lat/long for this observation point.** 661 Your Home Away!, Castaic, CA  
91384, USA

(34.4536497,  
-118.62767199999998)

<b>Record time at observation point</b>	19 Feb 2024 7:43 AM PST
<b>Record Wind Speed (mph)</b>	0
<b>Have the weather conditions changed since last recorded?</b>	No
<b>Are you experiencing any odors</b>	No
Stop #18: Intersection of Gibraltar Lane and Springvale Lane	
<b>Use map locator to enter lat/long for this observation point.</b>	(34.4558314, -118.6286833)
<b>Record time at observation point</b>	19 Feb 2024 7:40 AM PST
<b>Record Wind Speed (mph)</b>	0
<b>Have the weather conditions changed since last recorded?</b>	No
<b>Are you experiencing any odors</b>	No
Stop #19: Intersection of Gibraltar Lane and Cambridge Avenue	
	1 flagged
<b>Use map locator to enter lat/long for this observation point.</b>	28003 Gibraltar Ln, Castaic, CA 91384, USA (34.4583288, -118.6270032)
<b>Record time at observation point</b>	19 Feb 2024 7:38 AM PST
<b>Record Wind Speed (mph)</b>	0
<b>Have the weather conditions changed since last recorded?</b>	No
<b>Are you experiencing any odors</b>	Yes
<b>Description of Odor</b>	Other
<b>Describe "Other" Odor</b>	Sweet household fragrance
<b>Intensity of Odor</b>	1 - Very light odor detected
<b>Are any corrective actions needed?</b>	No
Stop #20: Intersection of Cambridge Avenue and Hasley Canyon Road	
<b>Use map locator to enter lat/long for this observation point.</b>	29619 Newport Pl, Castaic, CA 91384, USA

(34.454428199999995,  
-118.62139669999998)

**Record time at observation point**

19 Feb 2024 7:12 AM PST

**Record Wind Speed (mph)**

0

**Have the weather conditions changed since last recorded?**

No

**Are you experiencing any odors**

No

Stop #21: Intersection of The Old Road and Hillcrest Parkway

**Use map locator to enter lat/long for this observation point.**

30301 Marigold Cir, Castaic, CA  
91384, USA  
(34.4699479, -118.6171231)

**Record time at observation point**

19 Feb 2024 7:32 AM PST

**Record Wind Speed (mph)**

0

**Have the weather conditions changed since last recorded?**

No

**Are you experiencing any odors**

No

Stop #22: Intersection of Hillcrest Parkway and Park Vista Drive  
at Castaic Elementary School

**Use map locator to enter lat/long for this observation point.**

28332 Foothill Rd, Castaic, CA  
91384, USA  
(34.471645699999996,  
-118.62989749999998)

**Record time at observation point**

19 Feb 2024 7:28 AM PST

**Record Wind Speed (mph)**

0.2

**Record Wind Direction**

NE

**Have the weather conditions changed since last recorded?**

No

**Are you experiencing any odors**

No

Stop #23: Intersection of Creekbed Road and Firebrand Drive

**Use map locator to enter lat/long for this observation point.**

29792 Creekbed Rd, Castaic, CA  
91384, USA  
(34.4574421, -118.6197102)

**Record time at observation point**

19 Feb 2024 7:35 AM PST

<b>Record Wind Speed (mph)</b>	0
<b>Have the weather conditions changed since last recorded?</b>	No
<b>Are you experiencing any odors</b>	No
Stop #24: Intersection of The Old Road and Live Oak Road	
<b>Use map locator to enter lat/long for this observation point.</b>	27603 Quincy St, Castaic, CA 91384, USA (34.452854699999996, -118.617112)
<b>Record time at observation point</b>	19 Feb 2024 7:23 AM PST
<b>Record Wind Speed (mph)</b>	2.9
<b>Record Wind Direction</b>	SW
<b>Have the weather conditions changed since last recorded?</b>	No
<b>Are you experiencing any odors</b>	No
Stop #25: Intersection of Live Oak Road and Hidden Trail Road	
<b>Use map locator to enter lat/long for this observation point.</b>	27704 Buckskin Dr, Castaic, CA 91384, USA (34.4498606, -118.6182516)
<b>Record time at observation point</b>	19 Feb 2024 7:21 AM PST
<b>Record Wind Speed (mph)</b>	1.8
<b>Record Wind Direction</b>	NW
<b>Have the weather conditions changed since last recorded?</b>	No
<b>Are you experiencing any odors</b>	No
Stop #26: Intersection of Live Oak Elementary School at Saddleridge Way	
<b>Use map locator to enter lat/long for this observation point.</b>	27710 Rangewood Rd, Castaic, CA 91384, USA (34.450107599999996, -118.61922759999999)
<b>Record time at observation point</b>	19 Feb 2024 7:19 AM PST
<b>Record Wind Speed (mph)</b>	0

Have the weather conditions changed since last recorded?	No
Are you experiencing any odors	No
Stop #27: Intersection of Rangewood Road and Buckskin Drive	1 flagged
Use map locator to enter lat/long for this observation point.	29165 Saddleridge Way, Castaic, CA 91384, USA (34.4491454, -118.62033539999999)
Record time at observation point	19 Feb 2024 7:17 AM PST
Record Wind Speed (mph)	0
Have the weather conditions changed since last recorded?	No
Are you experiencing any odors	Yes
Description of Odor	Other
Describe "Other" Odor	Sewage
Intensity of Odor	1 - Very light odor detected
Are any corrective actions needed?	No
Stop #28: Intersection of Quincy Street and Cambridge Avenue	
Use map locator to enter lat/long for this observation point.	27802 Beacon St, Castaic, CA 91384, USA (34.4532023, -118.62012039999998)
Record time at observation point	19 Feb 2024 7:14 AM PST
Record Wind Speed (mph)	0.2
Record Wind Direction	SE
Have the weather conditions changed since last recorded?	No
Are you experiencing any odors	No
Stop #29: Intersection of Hasley Canyon Road and Commerce Center Drive (Santa Clarita Valley International School & Playmakers Preschool)	
Use map locator to enter lat/long for this observation point.	28040 Hasley Canyon Rd, Castaic, CA 91384, USA (34.451414799999995,

<b>Record time at observation point</b>	19 Feb 2024 7:09 AM PST
<b>Record Wind Speed (mph)</b>	0.7
<b>Record Wind Direction</b>	E
<b>Have the weather conditions changed since last recorded?</b>	No
<b>Are you experiencing any odors</b>	No
Stop #30: Intersection of Commerce Center Drive and Witherspoon Parkway	
<b>Use map locator to enter lat/long for this observation point.</b>	Commerce Center Dr & Witherspoon Pky, California 91355, USA (34.445074999999996, -118.62639800000001)

<b>Record time at observation point</b>	19 Feb 2024 7:06 AM PST
<b>Record Wind Speed (mph)</b>	2.2
<b>Record Wind Direction</b>	SE
<b>Have the weather conditions changed since last recorded?</b>	No
<b>Are you experiencing any odors</b>	No
Stop #31: Intersection of Franklin Parkway and driveway leading to the United States Postal Service	
<b>Use map locator to enter lat/long for this observation point.</b>	28615 Braxton Ave, Valencia, CA 91355, USA (34.436017, -118.62702900000001)

<b>Record time at observation point</b>	19 Feb 2024 7:03 AM PST
<b>Record Wind Speed (mph)</b>	0.7
<b>Record Wind Direction</b>	S
<b>Have the weather conditions changed since last recorded?</b>	No
<b>Are you experiencing any odors</b>	Yes
<b>Description of Odor</b>	Other



**Describe "Other" Odor**

Musty odor

**Intensity of Odor**

1 - Very light odor detected

**Are any corrective actions needed?**

No

Stop #32: Intersection of Henry Mayo Drive and Cambridge View Drive, leading into the Valencia Travel Village RV Resort

**Use map locator to enter lat/long for this observation point.**

27953 Hancock Pkwy, Valencia, CA  
91355, USA  
(34.430459299999995,  
-118.62511680000001)

**Record time at observation point**

19 Feb 2024 6:58 AM PST

**Record Wind Speed (mph)**

0

**Have the weather conditions changed since last recorded?**

No

**Are you experiencing any odors**

No

Odor Compliance with Stipulated Order for Abatement

**At 3 or more stops have you recorded any Landfill Odor Intensity of 3 (3 - Moderate Odor) or higher?**

No

Recorder Signature



Julian Jenkins  
19 Feb 2024 8:27 AM PST

---

Upon completion of this patrol, please check the box to trigger necessary notifications.

---



# 4050 - Chiquita Odor Patrol Template

Complete

Score	3 / 3 (100%)	Flagged items	2	Actions	0
-------	--------------	---------------	---	---------	---

Conducted on

20 Feb 2024 7:22 PM PST

Prepared by

Chiquita Landfill

If the name of the person conducting the Patrol does not appear above, please enter it here:

Isaac and adrian

What type of patrol is this?

Regular Patrol

Weather Conditions at the time of patrol.

Cloudy

Rain

Amount of Precipitation in past 24 hours (in.)

N/a

Temperature at time of Patrol

55°F  
Should be between -50°F to 125°F

I acknowledge that I have not visited the working face or other on-site areas where exposed trash or landfill odors such as, but not limited to landfill gas odors, refuse or refuse contaminated material odors, or landfill liquids/landfill leachate odors exist within four hours prior to conducting this odor surveillance.



I acknowledge that I will assess each Patrol Stop while standing outside of the vehicle.



**Flagged items**

2 flagged

Odor Patrol Stops / Stop #23: Intersection of Creekbed Road and Firebrand Drive

**Are you experiencing any odors**

Yes

Odor Patrol Stops / Stop #29: Intersection of Hasley Canyon Road and Commerce Center Drive (Santa Clarita Valley International School &amp; Playmakers Preschool)

**Are you experiencing any odors**

Yes

**Odor Patrol Stops**

2 flagged

Stop #1: Chiquito Canyon Road and Driveway leading to the LA County Fire's Del Valle Regional Training Center

**Use map locator to enter lat/long for this observation point.**28101 Chiquito Canyon Rd,  
Castaic, CA 91384, USA  
(34.4327206, -118.6590415)**Record time at observation point**

20 Feb 2024 7:26 PM PST

**Record Wind Speed (mph)**

.4

**Record Wind Direction**

NW

**Have the weather conditions changed since start of patrol?**

No

**Are you experiencing any odors**

No

Stop #2: Intersection of Chiquito Canyon Road and Lincoln Avenue

**Use map locator to enter lat/long for this observation point.**28464 Chiquito Canyon Rd,  
Castaic, CA 91384, USA  
(34.438305899999996,  
-118.65799469999999)**Record time at observation point**

20 Feb 2024 7:27 PM PST

**Record Wind Speed (mph)**

.9

**Record Wind Direction**

N

**Have the weather conditions changed since last recorded?**

No

**Are you experiencing any odors**

No

Stop #3: Intersection of Lincoln Avenue and Jackson Street

**Use map locator to enter lat/long for this observation point.**

(34.4396799, -118.6558709)

**Record time at observation point**

20 Feb 2024 7:28 PM PST

**Record Wind Speed (mph)**

1.3

**Record Wind Direction**

E

**Have the weather conditions changed since last recorded?**

No

**Are you experiencing any odors**

No

Stop #4: Intersection of Buchanan Way and Chiquito Canyon Road

30008 Buchanan Way, Castaic, CA  
91384, USA  
(34.4416592,  
-118.65763009999999)

Use map locator to enter lat/long for this observation point.

Record time at observation point

20 Feb 2024 7:30 PM PST

Record Wind Speed (mph)

0

Have the weather conditions changed since last recorded?

No

Are you experiencing any odors

No

Stop #5: Intersection of Lincoln Avenue and Harding Avenue

11629 Daleside Ave, Hawthorne,  
CA 90250, USA  
(34.443070999999996,  
-118.655496)

Use map locator to enter lat/long for this observation point.

Record time at observation point

20 Feb 2024 7:29 PM PST

Record Wind Speed (mph)

0

Have the weather conditions changed since last recorded?

No

Are you experiencing any odors

No

Stop #6: Intersection of Chiquito Canyon Road and San Martinez Road

28900 Chiquito Canyon Rd,  
Castaic, CA 91384, USA  
(34.4451696,  
-118.65758459999999)

Use map locator to enter lat/long for this observation point.

Record time at observation point

20 Feb 2024 7:31 PM PST

Record Wind Speed (mph)

1.3

Record Wind Direction

N

Have the weather conditions changed since last recorded?

No

Are you experiencing any odors

No

Stop #7: Intersection of San Martinez Road and Morningside Drive

**Use map locator to enter lat/long for this observation point.** (34.446619, -118.6612024)

**Record time at observation point** 20 Feb 2024 7:32 PM PST

**Record Wind Speed (mph)** .9

**Record Wind Direction** N

**Have the weather conditions changed since last recorded?** No

**Are you experiencing any odors** No

Stop #8: Intersection of Lexington Drive and Morningside Drive

**Use map locator to enter lat/long for this observation point.** (34.4483298, -118.6607257)

**Record time at observation point** 20 Feb 2024 7:33 PM PST

**Record Wind Speed (mph)** .2

**Record Wind Direction** N

**Have the weather conditions changed since last recorded?** No

**Are you experiencing any odors** No

Stop #9: Intersection of Val Verde Road and Trellis Road

**Use map locator to enter lat/long for this observation point.** (34.4480916, -118.6629051)

**Record time at observation point** 20 Feb 2024 7:34 PM PST

**Record Wind Speed (mph)** 0

**Have the weather conditions changed since last recorded?** No

**Are you experiencing any odors** No

Stop #10: Intersection of San Martinez Road and Euclid Ave.

**Use map locator to enter lat/long for this observation point.** (34.4477612, -118.66586)

**Record time at observation point** 20 Feb 2024 7:36 PM PST

**Record Wind Speed (mph)** .7

**Record Wind Direction** W

<b>Have the weather conditions changed since last recorded?</b>	No
<b>Are you experiencing any odors</b>	No
Stop #11: Intersection of San Martinez Road and Keningston Road	
<b>Use map locator to enter lat/long for this observation point.</b>	30646 San Martinez Rd, Castaic, CA 91384, USA (34.4482237, -118.67070860000001)
<b>Record time at observation point</b>	20 Feb 2024 7:37 PM PST
<b>Record Wind Speed (mph)</b>	.7
<b>Record Wind Direction</b>	E
<b>Have the weather conditions changed since last recorded?</b>	No
<b>Are you experiencing any odors</b>	No
Stop #12: Intersection of Hunstock Street and Windsor Road	
<b>Use map locator to enter lat/long for this observation point.</b>	(34.4459317, -118.6495424)
<b>Record time at observation point</b>	20 Feb 2024 7:41 PM PST
<b>Record Wind Speed (mph)</b>	.2
<b>Record Wind Direction</b>	NE
<b>Have the weather conditions changed since last recorded?</b>	No
<b>Are you experiencing any odors</b>	No
Stop #13: Intersection of Del Valle Road and Silver Street	
<b>Use map locator to enter lat/long for this observation point.</b>	(34.4485216, -118.6553144)
<b>Record time at observation point</b>	20 Feb 2024 7:43 PM PST
<b>Record Wind Speed</b>	.4
<b>Record Wind Direction</b>	N
<b>Have the weather conditions changed since last recorded?</b>	No
<b>Are you experiencing any odors</b>	No



Stop #14: Intersection of Del Valle Road and Hasley Canyon Road

Use map locator to enter lat/long for this observation point.

Del Valle Rd & Hasley Canyon Rd,  
California 91384, USA  
(34.456818999999996,  
-118.64180300000001)

Record time at observation point

20 Feb 2024 7:45 PM PST

Record Wind Speed (mph)

1.3

Record Wind Direction

NE

Have the weather conditions changed since last recorded?

No

Are you experiencing any odors

No

Stop #15: Intersection of Hasley Canyon Road and Gibraltar Lane

Use map locator to enter lat/long for this observation point.

28568 Gibraltar Ln, Castaic, CA  
91384, USA  
(34.4550802,  
-118.63320199999998)

Record time at observation point

20 Feb 2024 7:47 PM PST

Record Wind Speed (mph)

.2

Record Wind Direction

NE

Have the weather conditions changed since last recorded?

No

Are you experiencing any odors

No

Stop #16: Intersection of Gibraltar Lane and Alton Way

Use map locator to enter lat/long for this observation point.

28340 Alton Way, Castaic, CA  
91384, USA  
(34.4547214, -118.6302393)

Record time at observation point

20 Feb 2024 7:48 PM PST

Record Wind Speed (mph)

2.5

Record Wind Direction

E

Have the weather conditions changed since last recorded?

No

Are you experiencing any odors

No

Stop #17: Intersection of Castlebury Place and Picadilly Place

Use map locator to enter lat/long for this observation point. (34.4535466, -118.6276521)

Record time at observation point 20 Feb 2024 7:49 PM PST

Record Wind Speed (mph) .9

Record Wind Direction NE

Have the weather conditions changed since last recorded? No

Are you experiencing any odors No

Stop #18: Intersection of Gibraltar Lane and Springvale Lane

Use map locator to enter lat/long for this observation point. 28256 Springvale Ln, Castaic, CA 91384, USA (34.4555485, -118.62855289999997)

Record time at observation point 20 Feb 2024 7:50 PM PST

Record Wind Speed (mph) .2

Record Wind Direction N

Have the weather conditions changed since last recorded? No

Are you experiencing any odors No

Stop #19: Intersection of Gibraltar Lane and Cambridge Avenue

Use map locator to enter lat/long for this observation point. 28003 Gibraltar Ln, Castaic, CA 91384, USA (34.4583288, -118.6270032)

Record time at observation point 20 Feb 2024 7:51 PM PST

Record Wind Speed (mph) .4

Record Wind Direction E

Have the weather conditions changed since last recorded? No

Are you experiencing any odors No

Stop #20: Intersection of Cambridge Avenue and Hasley Canyon Road

Use map locator to enter lat/long for this observation point.

9701 Creekbed Rd, Castaic, CA  
91384, USA  
(34.4555301, -118.6218167)

Record time at observation point

20 Feb 2024 7:52 PM PST

Record Wind Speed (mph)

.2

Record Wind Direction

N

Have the weather conditions changed since last recorded?

No

Are you experiencing any odors

No

Stop #21: Intersection of The Old Road and Hillcrest Parkway

Use map locator to enter lat/long for this observation point.

27610 Iris Pl, Castaic, CA 91384,  
USA  
(34.470656, -118.6171576)

Record time at observation point

20 Feb 2024 7:56 PM PST

Record Wind Speed (mph)

.9

Record Wind Direction

NW

Have the weather conditions changed since last recorded?

No

Are you experiencing any odors

No

Stop #22: Intersection of Hillcrest Parkway and Park Vista Drive  
at Castaic Elementary School

Use map locator to enter lat/long for this observation point.

28332 Foothill Rd, Castaic, CA  
91384, USA  
(34.471645699999996,  
-118.62989749999998)

Record time at observation point

20 Feb 2024 7:58 PM PST

Record Wind Speed (mph)

.2

Record Wind Direction

W

Have the weather conditions changed since last recorded?

No

Are you experiencing any odors

No

Stop #23: Intersection of Creekbed Road and Firebrand Drive

1 flagged

Use map locator to enter lat/long for this observation point.

29796 Creekbed Rd, Castaic, CA  
91384, USA  
(34.4575962, -118.6195735)

Record time at observation point

20 Feb 2024 7:53 PM PST

Record Wind Speed (mph)

.9

Record Wind Direction

NE

Have the weather conditions changed since last recorded?

No

Are you experiencing any odors

Yes

Description of Odor

Landfill Gas

Intensity of Odor

1 - Very light odor detected

Are any corrective actions needed?

No

Stop #24: Intersection of The Old Road and Live Oak Road

Use map locator to enter lat/long for this observation point.

(34.4530814, -118.6167766)

Record time at observation point

20 Feb 2024 8:13 PM PST

Record Wind Speed (mph)

1.3

Record Wind Direction

N

Have the weather conditions changed since last recorded?

No

Are you experiencing any odors

No

Stop #25: Intersection of Live Oak Road and Hidden Trail Road

Use map locator to enter lat/long for this observation point.

27662 Buckskin Dr, Castaic, CA  
91384, USA  
(34.4501688,  
-118.61797809999999)

Record time at observation point

20 Feb 2024 8:14 PM PST

Record Wind Speed (mph)

2.5

Record Wind Direction

N

Have the weather conditions changed since last recorded?

No

**Are you experiencing any odors**

No

Stop #26: Intersection of Live Oak Elementary School at Saddleridge Way

27710 Rangewood Rd, Castaic, CA  
91384, USA  
(34.450107599999996,  
-118.61922759999999)

**Use map locator to enter lat/long for this observation point.**

**Record time at observation point**

20 Feb 2024 8:15 PM PST

**Record Wind Speed (mph)**

.9

**Record Wind Direction**

N

**Have the weather conditions changed since last recorded?**

No

**Are you experiencing any odors**

No

Stop #27: Intersection of Rangewood Road and Buckskin Drive

29165 Saddleridge Way, Castaic,  
CA 91384, USA  
(34.4491454,  
-118.62033539999999)

**Use map locator to enter lat/long for this observation point.**

**Record time at observation point**

20 Feb 2024 8:15 PM PST

**Record Wind Speed (mph)**

2.5

**Record Wind Direction**

N

**Have the weather conditions changed since last recorded?**

No

**Are you experiencing any odors**

No

Stop #28: Intersection of Quincy Street and Cambridge Avenue

27803 Quincy St, Castaic, CA  
91384, USA  
(34.453026699999995,  
-118.62002930000001)

**Use map locator to enter lat/long for this observation point.**

**Record time at observation point**

20 Feb 2024 8:17 PM PST

**Record Wind Speed (mph)**

.9

**Record Wind Direction**

NE

**Have the weather conditions changed since last recorded?**

No

<b>Are you experiencing any odors</b>	No
Stop #29: Intersection of Hasley Canyon Road and Commerce Center Drive (Santa Clarita Valley International School & Playmakers Preschool)	1 flagged
<b>Use map locator to enter lat/long for this observation point.</b>	(34.4511404, -118.625689)
<b>Record time at observation point</b>	20 Feb 2024 8:20 PM PST
<b>Record Wind Speed (mph)</b>	1.6
<b>Record Wind Direction</b>	S
<b>Have the weather conditions changed since last recorded?</b>	No
<b>Are you experiencing any odors</b>	Yes
<b>Description of Odor</b>	Landfill Waste/Trash
<b>Intensity of Odor</b>	2 - Light odor detected
<b>Are any corrective actions needed?</b>	No
Stop #30: Intersection of Commerce Center Drive and Witherspoon Parkway	
<b>Use map locator to enter lat/long for this observation point.</b>	(34.4459787, -118.6264483)
<b>Record time at observation point</b>	20 Feb 2024 8:21 PM PST
<b>Record Wind Speed (mph)</b>	3.1
<b>Record Wind Direction</b>	S
<b>Have the weather conditions changed since last recorded?</b>	No
<b>Are you experiencing any odors</b>	No
Stop #31: Intersection of Franklin Parkway and driveway leading to the United States Postal Service	
<b>Use map locator to enter lat/long for this observation point.</b>	(34.4339007, -118.6286222)
<b>Record time at observation point</b>	20 Feb 2024 8:23 PM PST
<b>Record Wind Speed (mph)</b>	2.5
<b>Record Wind Direction</b>	SW

<b>Have the weather conditions changed since last recorded?</b>	No
<b>Are you experiencing any odors</b>	No
Stop #32: Intersection of Henry Mayo Drive and Cambridge View Drive, leading into the Valencia Travel Village RV Resort	
<b>Use map locator to enter lat/long for this observation point.</b>	27958-27946 CA-126, Castaic, CA 91384, USA (34.429681099999996, -118.6250687)
<b>Record time at observation point</b>	20 Feb 2024 8:25 PM PST
<b>Record Wind Speed (mph)</b>	.9
<b>Record Wind Direction</b>	E
<b>Have the weather conditions changed since last recorded?</b>	No
<b>Are you experiencing any odors</b>	No
Odor Compliance with Stipulated Order for Abatement	
<b>At 3 or more stops have you recorded any Landfill Odor Intensity of 3 (3 - Moderate Odor) or higher?</b>	No

**Recorder Signature**



isaac dominguez  
20 Feb 2024 8:27 PM PST

---

**Upon completion of this patrol, please check the box to trigger necessary notifications.**



# 4050 - Chiquita Odor Patrol Template

Complete

<b>Score</b>	3 / 3 (100%)	<b>Flagged items</b>	8	<b>Actions</b>	0
<b>Conducted on</b>	20 Feb 2024 7:10 AM PST				
<b>Prepared by</b>	Chiquita Landfill				
<b>If the name of the person conducting the Patrol does not appear above, please enter it here:</b>	Julian Jenkins				
<b>What type of patrol is this?</b>	Regular Patrol				
<b>Weather Conditions at the time of patrol.</b>	Cloudy				
<b>Temperature at time of Patrol</b>	55°F Should be between -50°F to 125°F				
<b>I acknowledge that I have not visited the working face or other on-site areas where exposed trash or landfill odors such as, but not limited to landfill gas odors, refuse or refuse contaminated material odors, or landfill liquids/landfill leachate odors exist within four hours prior to conducting this odor surveillance.</b>	<input checked="" type="checkbox"/>				
<b>I acknowledge that I will assess each Patrol Stop while standing outside of the vehicle.</b>	<input checked="" type="checkbox"/>				

**Flagged items**

8 flagged

Odor Patrol Stops / Stop #1: Chiquito Canyon Road and Driveway leading to the LA County Fire's Del Valle Regional Training Center

**Are you experiencing any odors**

Yes

Odor Patrol Stops / Stop #2: Intersection of Chiquito Canyon Road and Lincoln Avenue

**Are you experiencing any odors**

Yes

Odor Patrol Stops / Stop #2: Intersection of Chiquito Canyon Road and Lincoln Avenue

**Intensity of Odor**

4 -Strong Odor

Odor Patrol Stops / Stop #3: Intersection of Lincoln Avenue and Jackson Street

**Are you experiencing any odors**

Yes

Odor Patrol Stops / Stop #4: Intersection of Buchanan Way and Chiquito Canyon Road

**Are you experiencing any odors**

Yes

Odor Patrol Stops / Stop #10: Intersection of San Martinez Road and Euclid Ave.

**Are you experiencing any odors**

Yes

Odor Patrol Stops / Stop #11: Intersection of San Martinez Road and Keningston Road

**Are you experiencing any odors**

Yes

Odor Patrol Stops / Stop #13: Intersection of Del Valle Road and Silver Street

**Are you experiencing any odors**

Yes

<b>Odor Patrol Stops</b>	8 flagged
Stop #1: Chiquito Canyon Road and Driveway leading to the LA County Fire's Del Valle Regional Training Center	1 flagged
<b>Use map locator to enter lat/long for this observation point.</b>	28101 Chiquito Canyon Rd, Castaic, CA 91384, USA (34.4317609, -118.6589423)
<b>Record time at observation point</b>	20 Feb 2024 9:19 AM PST
<b>Record Wind Speed (mph)</b>	2.9
<b>Record Wind Direction</b>	NE
<b>Have the weather conditions changed since start of patrol?</b>	No
<b>Are you experiencing any odors</b>	Yes
<b>Description of Odor</b>	Landfill Waste/Trash
<b>Intensity of Odor</b>	1 - Very light odor detected
<b>Are any corrective actions needed?</b>	
Stop #2: Intersection of Chiquito Canyon Road and Lincoln Avenue	2 flagged
<b>Use map locator to enter lat/long for this observation point.</b>	Chiquito Canyon Rd & Lincoln Ave, California 91355, USA (34.437901, -118.658324)
<b>Record time at observation point</b>	20 Feb 2024 9:16 AM PST
<b>Record Wind Speed (mph)</b>	1.1
<b>Record Wind Direction</b>	N
<b>Have the weather conditions changed since last recorded?</b>	No
<b>Are you experiencing any odors</b>	Yes
<b>Description of Odor</b>	Other
<b>Describe "Other" Odor</b>	Sewage, feces, rotting flesh
<b>Intensity of Odor</b>	4 -Strong Odor
<b>Are any corrective actions needed?</b>	No

Stop #3: Intersection of Lincoln Avenue and Jackson Street 1 flagged

**Use map locator to enter lat/long for this observation point.** (34.4396294, -118.6559927)

**Record time at observation point** 20 Feb 2024 9:12 AM PST

**Record Wind Speed (mph)** 1.3

**Record Wind Direction** E

**Have the weather conditions changed since last recorded?** No

**Are you experiencing any odors** Yes

**Description of Odor** Other

**Describe "Other" Odor** Floral household fragrance

**Intensity of Odor** 1 - Very light odor detected

**Are any corrective actions needed?** No

Stop #4: Intersection of Buchanan Way and Chiquito Canyon Road 1 flagged

**Use map locator to enter lat/long for this observation point.** 28703 Chiquito Canyon Rd,  
Castaic, CA 91384, USA  
(34.441859799999996,  
-118.6573111)

**Record time at observation point** 20 Feb 2024 9:10 AM PST

**Record Wind Speed (mph)** 1.1

**Record Wind Direction** NW

**Have the weather conditions changed since last recorded?** No

**Are you experiencing any odors** Yes

**Description of Odor** Other

**Describe "Other" Odor** Burning wood

**Intensity of Odor** 2 - Light odor detected

**Are any corrective actions needed?** No

Stop #5: Intersection of Lincoln Avenue and Harding Avenue

Use map locator to enter lat/long for this observation point.

11629 Daleside Ave, Hawthorne,  
CA 90250, USA  
(34.443070999999996,  
-118.655496)

Record time at observation point

20 Feb 2024 9:08 AM PST

Record Wind Speed (mph)

0.2

Record Wind Direction

NW

Have the weather conditions changed since last recorded?

No

Are you experiencing any odors

No

Stop #6: Intersection of Chiquito Canyon Road and San  
Martinez Road

Use map locator to enter lat/long for this observation point.

30010 San Martinez Rd, Castaic,  
CA 91384, USA  
(34.4449994, -118.6582312)

Record time at observation point

20 Feb 2024 9:05 AM PST

Record Wind Speed (mph)

0.9

Record Wind Direction

NW

Have the weather conditions changed since last recorded?

No

Are you experiencing any odors

No

Stop #7: Intersection of San Martinez Road and Morningside  
Drive

Use map locator to enter lat/long for this observation point.

(34.4461908, -118.6615464)

Record time at observation point

20 Feb 2024 9:04 AM PST

Record Wind Speed (mph)

0.9

Record Wind Direction

W

Have the weather conditions changed since last recorded?

No

Are you experiencing any odors

No

Stop #8: Intersection of Lexington Drive and Morningside Drive

Use map locator to enter lat/long for this observation point.

(34.4483712, -118.6606425)

Record time at observation point

20 Feb 2024 8:51 AM PST

Record Wind Speed (mph)

0.7

Record Wind Direction

N

Have the weather conditions changed since last recorded?

No

Are you experiencing any odors

No

Stop #9: Intersection of Val Verde Road and Trellis Road

Use map locator to enter lat/long for this observation point.

(34.4482468, -118.6628975)

Record time at observation point

20 Feb 2024 8:53 AM PST

Record Wind Speed (mph)

0.7

Record Wind Direction

N

Have the weather conditions changed since last recorded?

No

Are you experiencing any odors

No

Stop #10: Intersection of San Martinez Road and Euclid Ave.

1 flagged

Use map locator to enter lat/long for this observation point.

(34.4477892, -118.6659552)

Record time at observation point

20 Feb 2024 8:56 AM PST

Record Wind Speed (mph)

0.7

Record Wind Direction

N

Have the weather conditions changed since last recorded?

No

Are you experiencing any odors

Yes

Description of Odor

Other

Describe "Other" Odor

Laundry detergent

Intensity of Odor

2 - Light odor detected

Are any corrective actions needed?

No

Stop #11: Intersection of San Martinez Road and Keningston Road

1 flagged

Use map locator to enter lat/long for this observation point.

30703 San Martinez Rd, Castaic,  
CA 91384, USA  
(34.448692199999996,  
-118.6712099)

Record time at observation point

20 Feb 2024 8:58 AM PST

Record Wind Speed (mph)

0.7

Record Wind Direction

W

Have the weather conditions changed since last recorded?

No

Are you experiencing any odors

Yes

Description of Odor

Other

Describe "Other" Odor

Musty odor and mildew

Intensity of Odor

2 - Light odor detected

Are any corrective actions needed?

No

Stop #12: Intersection of Hunstock Street and Windsor Road

Use map locator to enter lat/long for this observation point.

(34.4461471, -118.6495168)

Record time at observation point

20 Feb 2024 8:47 AM PST

Record Wind Speed (mph)

0.9

Record Wind Direction

N

Have the weather conditions changed since last recorded?

No

Are you experiencing any odors

No

Stop #13: Intersection of Del Valle Road and Silver Street

1 flagged

Use map locator to enter lat/long for this observation point.

Del Valle Rd & Silver St, Val Verde,  
CA 91384, USA  
(34.448242,  
-118.65554999999999)

Record time at observation point

20 Feb 2024 8:43 AM PST

Record Wind Speed

0.7

Record Wind Direction

SW

Have the weather conditions changed since last recorded?	No
Are you experiencing any odors	Yes
Description of Odor	Other
Describe "Other" Odor	Musty odor
Intensity of Odor	1 - Very light odor detected
Are any corrective actions needed?	No
Stop #14: Intersection of Del Valle Road and Hasley Canyon Road	
Use map locator to enter lat/long for this observation point.	Del Valle Rd & Hasley Canyon Rd, California 91384, USA (34.456818999999996, -118.64180300000001)
Record time at observation point	20 Feb 2024 8:40 AM PST
Record Wind Speed (mph)	1.3
Record Wind Direction	SW
Have the weather conditions changed since last recorded?	No
Are you experiencing any odors	No
Stop #15: Intersection of Hasley Canyon Road and Gibraltar Lane	
Use map locator to enter lat/long for this observation point.	(34.4551447, -118.6334745)
Record time at observation point	20 Feb 2024 8:38 AM PST
Record Wind Speed (mph)	1.8
Record Wind Direction	E
Have the weather conditions changed since last recorded?	No
Are you experiencing any odors	No
Stop #16: Intersection of Gibraltar Lane and Alton Way	
Use map locator to enter lat/long for this observation point.	28429 Gibraltar Ln, Castaic, CA 91384, USA (34.4547595,



-118.63055109999999)

<b>Record time at observation point</b>	20 Feb 2024 8:36 AM PST
<b>Record Wind Speed (mph)</b>	1.3
<b>Record Wind Direction</b>	SE
<b>Have the weather conditions changed since last recorded?</b>	No
<b>Are you experiencing any odors</b>	No
Stop #17: Intersection of Castlebury Place and Picadilly Place	

**Use map locator to enter lat/long for this observation point.** 661 Your Home Away!, Castaic, CA  
91384, USA  
(34.4536497,  
-118.62767199999998)

<b>Record time at observation point</b>	20 Feb 2024 8:34 AM PST
<b>Record Wind Speed (mph)</b>	2.2
<b>Record Wind Direction</b>	S
<b>Have the weather conditions changed since last recorded?</b>	No
<b>Are you experiencing any odors</b>	No
Stop #18: Intersection of Gibraltar Lane and Springvale Lane	

**Use map locator to enter lat/long for this observation point.** 28256 Springvale Ln, Castaic, CA  
91384, USA  
(34.4555485,  
-118.62855289999997)

<b>Record time at observation point</b>	20 Feb 2024 8:32 AM PST
<b>Record Wind Speed (mph)</b>	0.7
<b>Record Wind Direction</b>	SE
<b>Have the weather conditions changed since last recorded?</b>	No
<b>Are you experiencing any odors</b>	No
Stop #19: Intersection of Gibraltar Lane and Cambridge Avenue	

**Use map locator to enter lat/long for this observation point.** 28003 Gibraltar Ln, Castaic, CA  
91384, USA  
(34.4583288, -118.6270032)

<b>Record time at observation point</b>	20 Feb 2024 8:30 AM PST
<b>Record Wind Speed (mph)</b>	1.3
<b>Record Wind Direction</b>	SE
<b>Have the weather conditions changed since last recorded?</b>	No
<b>Are you experiencing any odors</b>	No
Stop #20: Intersection of Cambridge Avenue and Hasley Canyon Road	
<b>Use map locator to enter lat/long for this observation point.</b>	29619 Newport Pl, Castaic, CA 91384, USA (34.454428199999995, -118.62139669999998)

<b>Record time at observation point</b>	20 Feb 2024 7:31 AM PST
<b>Record Wind Speed (mph)</b>	1.8
<b>Record Wind Direction</b>	NW
<b>Have the weather conditions changed since last recorded?</b>	No
<b>Are you experiencing any odors</b>	No
Stop #21: Intersection of The Old Road and Hillcrest Parkway	
<b>Use map locator to enter lat/long for this observation point.</b>	27602 Iris Pl, Castaic, CA 91384, USA (34.470634499999996, -118.6169297)

<b>Record time at observation point</b>	20 Feb 2024 7:49 AM PST
<b>Record Wind Speed (mph)</b>	3.6
<b>Record Wind Direction</b>	NE
<b>Have the weather conditions changed since last recorded?</b>	No
<b>Are you experiencing any odors</b>	No
Stop #22: Intersection of Hillcrest Parkway and Park Vista Drive at Castaic Elementary School	
<b>Use map locator to enter lat/long for this observation point.</b>	30502 Park Vista Dr, Castaic, CA 91384, USA (34.4725526, -118.6296924)

Record time at observation point

20 Feb 2024 7:53 AM PST

Record Wind Speed (mph)

0.9

Record Wind Direction

E

Have the weather conditions changed since last recorded?

No

Are you experiencing any odors

No

Stop #23: Intersection of Creekbed Road and Firebrand Drive

Use map locator to enter lat/long for this observation point.

27704 Firebrand Dr, Castaic, CA  
91384, USA  
(34.457861199999996,  
-118.61993810000001)

Record time at observation point

20 Feb 2024 8:27 AM PST

Record Wind Speed (mph)

1.8

Record Wind Direction

SW

Have the weather conditions changed since last recorded?

No

Are you experiencing any odors

No

Stop #24: Intersection of The Old Road and Live Oak Road

Use map locator to enter lat/long for this observation point.

29487 The Old Rd, Castaic, CA  
91384, USA  
(34.4528639,  
-118.61626170000001)

Record time at observation point

20 Feb 2024 7:43 AM PST

Record Wind Speed (mph)

2.2

Record Wind Direction

SE

Have the weather conditions changed since last recorded?

No

Are you experiencing any odors

No

Stop #25: Intersection of Live Oak Road and Hidden Trail Road

Use map locator to enter lat/long for this observation point.

27662 Buckskin Dr, Castaic, CA  
91384, USA  
(34.4501688,  
-118.61797809999999)

Record time at observation point

20 Feb 2024 7:41 AM PST

Record Wind Speed (mph)

0.4

Record Wind Direction

E

Have the weather conditions changed since last recorded?

No

Are you experiencing any odors

No

Stop #26: Intersection of Live Oak Elementary School at Saddleridge Way

Use map locator to enter lat/long for this observation point.

27710 Rangewood Rd, Castaic, CA  
91384, USA  
(34.450107599999996,  
-118.61922759999999)

Record time at observation point

20 Feb 2024 7:39 AM PST

Record Wind Speed (mph)

1.8

Record Wind Direction

NE

Have the weather conditions changed since last recorded?

Yes

What conditions have changed?

Precipitation

Updated precipitation data at this location.

Light rain

Are you experiencing any odors

No

Stop #27: Intersection of Rangewood Road and Buckskin Drive

Use map locator to enter lat/long for this observation point.

29203 Saddleridge Way, Castaic,  
CA 91384, USA  
(34.4492799,  
-118.62036769999999)

Record time at observation point

20 Feb 2024 7:37 AM PST

Record Wind Speed (mph)

1.8

Record Wind Direction

E

Have the weather conditions changed since last recorded?

No

Are you experiencing any odors

No

Stop #28: Intersection of Quincy Street and Cambridge Avenue

27803 Quincy St, Castaic, CA  
91384, USA  
(34.4529869,  
-118.62002930000001)

Use map locator to enter lat/long for this observation point.

Record time at observation point 20 Feb 2024 7:34 AM PST

Record Wind Speed (mph) 2.7

Record Wind Direction E

Have the weather conditions changed since last recorded? No

Are you experiencing any odors No

Stop #29: Intersection of Hasley Canyon Road and Commerce Center Drive (Santa Clarita Valley International School & Playmakers Preschool)

28050 Hasley Canyon Rd, Castaic,  
CA 91384, USA  
(34.4509472, -118.6247111)

Use map locator to enter lat/long for this observation point.

Record time at observation point 20 Feb 2024 7:29 AM PST

Record Wind Speed (mph) 0.9

Record Wind Direction NE

Have the weather conditions changed since last recorded? No

Are you experiencing any odors No

Stop #30: Intersection of Commerce Center Drive and Witherspoon Parkway

Commerce Center Dr &  
Witherspoon Pky, California  
91355, USA  
(34.445074999999996,  
-118.62639800000001)

Use map locator to enter lat/long for this observation point.

Record time at observation point 20 Feb 2024 7:25 AM PST

Record Wind Speed (mph) 1.3

Record Wind Direction SE

Have the weather conditions changed since last recorded? No

Are you experiencing any odors No

Stop #31: Intersection of Franklin Parkway and driveway leading to the United States Postal Service

28000 Franklin Pkwy, Valencia, CA  
91355, USA  
(34.4352261,  
-118.62850189999997)

**Use map locator to enter lat/long for this observation point.**

**Record time at observation point**

20 Feb 2024 7:22 AM PST

**Record Wind Speed (mph)**

1.6

**Record Wind Direction**

S

**Have the weather conditions changed since last recorded?**

No

**Are you experiencing any odors**

No

Stop #32: Intersection of Henry Mayo Drive and Cambridge View Drive, leading into the Valencia Travel Village RV Resort

**Use map locator to enter lat/long for this observation point.**

CA-126, Castaic, CA 91384, USA  
(34.4300457, -118.6245097)

**Record time at observation point**

20 Feb 2024 7:17 AM PST

**Record Wind Speed (mph)**

2.7

**Record Wind Direction**

E

**Have the weather conditions changed since last recorded?**

No

**Are you experiencing any odors**

No

Odor Compliance with Stipulated Order for Abatement

**At 3 or more stops have you recorded any Landfill Odor Intensity of 3 (3 - Moderate Odor) or higher?**

No

**Recorder Signature**



Julian Jenkins  
20 Feb 2024 9:19 AM PST

---

**Upon completion of this patrol, please check the box to trigger necessary notifications.**

# 4050 - Chiquita Odor Patrol Template

Complete

<b>Score</b>	3 / 3 (100%)	<b>Flagged items</b>	3	<b>Actions</b>	0
<b>Conducted on</b>	21 Feb 2024 7:29 PM PST				
<b>Prepared by</b>	Chiquita Landfill				
<b>If the name of the person conducting the Patrol does not appear above, please enter it here:</b>	Isaac and adrian				
<b>What type of patrol is this?</b>	Regular Patrol				
<b>Weather Conditions at the time of patrol.</b>	Cloudy				
<b>Temperature at time of Patrol</b>	54°F Should be between -50°F to 125°F				
<b>I acknowledge that I have not visited the working face or other on-site areas where exposed trash or landfill odors such as, but not limited to landfill gas odors, refuse or refuse contaminated material odors, or landfill liquids/landfill leachate odors exist within four hours prior to conducting this odor surveillance.</b>	<input checked="" type="checkbox"/>				
<b>I acknowledge that I will assess each Patrol Stop while standing outside of the vehicle.</b>	<input checked="" type="checkbox"/>				



**Flagged items**

3 flagged

Odor Patrol Stops / Stop #21: Intersection of The Old Road and Hillcrest Parkway

**Are you experiencing any odors**

Yes

Odor Patrol Stops / Stop #31: Intersection of Franklin Parkway and driveway leading to the United States Postal Service

**Are you experiencing any odors**

Yes

Odor Patrol Stops / Stop #31: Intersection of Franklin Parkway and driveway leading to the United States Postal Service

**Intensity of Odor**

3 - Moderate Odor

**Odor Patrol Stops**

3 flagged

Stop #1: Chiquito Canyon Road and Driveway leading to the LA County Fire's Del Valle Regional Training Center

**Use map locator to enter lat/long for this observation point.**28101 Chiquito Canyon Rd,  
Castaic, CA 91384, USA  
(34.4326939, -118.6590528)**Record time at observation point**

21 Feb 2024 7:35 PM PST

**Record Wind Speed (mph)**

3.3

**Record Wind Direction**

N

**Have the weather conditions changed since start of patrol?**

No

**Are you experiencing any odors**

No

Stop #2: Intersection of Chiquito Canyon Road and Lincoln Avenue

**Use map locator to enter lat/long for this observation point.**28464 Chiquito Canyon Rd,  
Castaic, CA 91384, USA  
(34.438305899999996,  
-118.65799469999999)**Record time at observation point**

21 Feb 2024 7:37 PM PST

**Record Wind Speed (mph)**

.7

**Record Wind Direction**

NW

**Have the weather conditions changed since last recorded?**

No

**Are you experiencing any odors**

No

Stop #3: Intersection of Lincoln Avenue and Jackson Street

**Use map locator to enter lat/long for this observation point.**28543 Lincoln Ave, Castaic, CA  
91384, USA  
(34.4395774, -118.6561263)**Record time at observation point**

21 Feb 2024 7:39 PM PST

**Record Wind Speed (mph)**

0

**Have the weather conditions changed since last recorded?**

No

**Are you experiencing any odors**

No

Stop #4: Intersection of Buchanan Way and Chiquito Canyon Road

30008 Buchanan Way, Castaic, CA  
91384, USA  
(34.4416592,  
-118.65763009999999)

Use map locator to enter lat/long for this observation point.

Record time at observation point

21 Feb 2024 7:42 PM PST

Record Wind Speed (mph)

.9

Record Wind Direction

W

Have the weather conditions changed since last recorded?

No

Are you experiencing any odors

No

Stop #5: Intersection of Lincoln Avenue and Harding Avenue

11629 Daleside Ave, Hawthorne,  
CA 90250, USA  
(34.443070999999996,  
-118.655496)

Use map locator to enter lat/long for this observation point.

Record time at observation point

21 Feb 2024 7:40 PM PST

Record Wind Speed (mph)

.2

Record Wind Direction

N

Have the weather conditions changed since last recorded?

No

Are you experiencing any odors

No

Stop #6: Intersection of Chiquito Canyon Road and San Martinez Road

San Martinez Rd & Chiquito  
Canyon Rd, Val Verde, CA 91384,  
USA  
(34.445074, -118.657935)

Use map locator to enter lat/long for this observation point.

Record time at observation point

21 Feb 2024 7:44 PM PST

Record Wind Speed (mph)

.2

Record Wind Direction

E

Have the weather conditions changed since last recorded?

No

<b>Are you experiencing any odors</b>	No
Stop #7: Intersection of San Martinez Road and Morningside Drive	
<b>Use map locator to enter lat/long for this observation point.</b>	(34.4466546, -118.661117)
<b>Record time at observation point</b>	21 Feb 2024 7:46 PM PST
<b>Record Wind Speed (mph)</b>	0
<b>Have the weather conditions changed since last recorded?</b>	No
<b>Are you experiencing any odors</b>	No
Stop #8: Intersection of Lexington Drive and Morningside Drive	
<b>Use map locator to enter lat/long for this observation point.</b>	(34.4483474, -118.6607114)
<b>Record time at observation point</b>	21 Feb 2024 7:47 PM PST
<b>Record Wind Speed (mph)</b>	.2
<b>Record Wind Direction</b>	E
<b>Have the weather conditions changed since last recorded?</b>	No
<b>Are you experiencing any odors</b>	No
Stop #9: Intersection of Val Verde Road and Trellis Road	
<b>Use map locator to enter lat/long for this observation point.</b>	(34.4480861, -118.6629056)
<b>Record time at observation point</b>	21 Feb 2024 7:49 PM PST
<b>Record Wind Speed (mph)</b>	.2
<b>Record Wind Direction</b>	S
<b>Have the weather conditions changed since last recorded?</b>	No
<b>Are you experiencing any odors</b>	No
Stop #10: Intersection of San Martinez Road and Euclid Ave.	
<b>Use map locator to enter lat/long for this observation point.</b>	(34.4477773, -118.6658238)
<b>Record time at observation point</b>	21 Feb 2024 7:50 PM PST

<b>Record Wind Speed (mph)</b>	0
<b>Have the weather conditions changed since last recorded?</b>	No
<b>Are you experiencing any odors</b>	No
Stop #11: Intersection of San Martinez Road and Keningston Road	
<b>Use map locator to enter lat/long for this observation point.</b>	30646 San Martinez Rd, Castaic, CA 91384, USA (34.4482237, -118.67070860000001)
<b>Record time at observation point</b>	21 Feb 2024 7:52 PM PST
<b>Record Wind Speed (mph)</b>	0
<b>Have the weather conditions changed since last recorded?</b>	No
<b>Are you experiencing any odors</b>	No
Stop #12: Intersection of Hunstock Street and Windsor Road	
<b>Use map locator to enter lat/long for this observation point.</b>	(34.4459603, -118.6494637)
<b>Record time at observation point</b>	21 Feb 2024 7:56 PM PST
<b>Record Wind Speed (mph)</b>	.2
<b>Record Wind Direction</b>	E
<b>Have the weather conditions changed since last recorded?</b>	No
<b>Are you experiencing any odors</b>	No
Stop #13: Intersection of Del Valle Road and Silver Street	
<b>Use map locator to enter lat/long for this observation point.</b>	(34.4486757, -118.6552613)
<b>Record time at observation point</b>	21 Feb 2024 7:59 PM PST
<b>Record Wind Speed</b>	2.5
<b>Record Wind Direction</b>	SE
<b>Have the weather conditions changed since last recorded?</b>	No
<b>Are you experiencing any odors</b>	No

Stop #14: Intersection of Del Valle Road and Hasley Canyon Road

Use map locator to enter lat/long for this observation point.

29007 Hasley Canyon Rd, Castaic,  
CA 91384, USA  
(34.45725, -118.6406063)

Record time at observation point

21 Feb 2024 8:02 PM PST

Record Wind Speed (mph)

.4

Record Wind Direction

W

Have the weather conditions changed since last recorded?

No

Are you experiencing any odors

No

Stop #15: Intersection of Hasley Canyon Road and Gibraltar Lane

Use map locator to enter lat/long for this observation point.

(34.4551545, -118.6333848)

Record time at observation point

21 Feb 2024 8:04 PM PST

Record Wind Speed (mph)

1.3

Record Wind Direction

SW

Have the weather conditions changed since last recorded?

No

Are you experiencing any odors

No

Stop #16: Intersection of Gibraltar Lane and Alton Way

Use map locator to enter lat/long for this observation point.

28340 Alton Way, Castaic, CA  
91384, USA  
(34.4547214, -118.6302393)

Record time at observation point

21 Feb 2024 8:05 PM PST

Record Wind Speed (mph)

.9

Record Wind Direction

W

Have the weather conditions changed since last recorded?

No

Are you experiencing any odors

No

Stop #17: Intersection of Castlebury Place and Picadilly Place

29724 Castlebury Pl, Castaic, CA  
91384, USA  
(34.4537429,  
-118.62736779999997)

Use map locator to enter lat/long for this observation point.

Record time at observation point

21 Feb 2024 8:07 PM PST

Record Wind Speed (mph)

1.8

Record Wind Direction

S

Have the weather conditions changed since last recorded?

No

Are you experiencing any odors

No

Stop #18: Intersection of Gibraltar Lane and Springvale Lane

28257 Springvale Ln, Castaic, CA  
91384, USA  
(34.4558965,  
-118.62827940000001)

Use map locator to enter lat/long for this observation point.

Record time at observation point

21 Feb 2024 8:08 PM PST

Record Wind Speed (mph)

.9

Record Wind Direction

E

Have the weather conditions changed since last recorded?

No

Are you experiencing any odors

No

Stop #19: Intersection of Gibraltar Lane and Cambridge Avenue

28003 Gibraltar Ln, Castaic, CA  
91384, USA  
(34.4583288, -118.6270032)

Use map locator to enter lat/long for this observation point.

Record time at observation point

21 Feb 2024 8:14 PM PST

Record Wind Speed (mph)

.9

Record Wind Direction

NW

Have the weather conditions changed since last recorded?

No

Are you experiencing any odors

No

Stop #20: Intersection of Cambridge Avenue and Hasley Canyon Road

Use map locator to enter lat/long for this observation point.

29615 Cambridge Ave, Castaic, CA  
91384, USA  
(34.4551637,  
-118.62194369999999)

Record time at observation point

21 Feb 2024 8:17 PM PST

Record Wind Speed (mph)

.4

Record Wind Direction

N

Have the weather conditions changed since last recorded?

No

Are you experiencing any odors

No

Stop #21: Intersection of The Old Road and Hillcrest Parkway

1 flagged

Use map locator to enter lat/long for this observation point.

27610 Iris Pl, Castaic, CA 91384,  
USA  
(34.470656, -118.6171576)

Record time at observation point

21 Feb 2024 8:23 PM PST

Record Wind Speed (mph)

.9

Record Wind Direction

W

Have the weather conditions changed since last recorded?

No

Are you experiencing any odors

Yes

Description of Odor

Landfill Gas

Intensity of Odor

1 - Very light odor detected

Are any corrective actions needed?

No

Stop #22: Intersection of Hillcrest Parkway and Park Vista Drive  
at Castaic Elementary School

Use map locator to enter lat/long for this observation point.

28332 Foothill Rd, Castaic, CA  
91384, USA  
(34.471645699999996,  
-118.62989749999998)

Record time at observation point

21 Feb 2024 8:25 PM PST

Record Wind Speed (mph)

.2

Record Wind Direction

W



<b>Have the weather conditions changed since last recorded?</b>	No
<b>Are you experiencing any odors</b>	No
Stop #23: Intersection of Creekbed Road and Firebrand Drive	
<b>Use map locator to enter lat/long for this observation point.</b>	27704 Firebrand Dr, Castaic, CA 91384, USA (34.457861199999996, -118.61993810000001)
<b>Record time at observation point</b>	21 Feb 2024 8:19 PM PST
<b>Record Wind Speed (mph)</b>	.4
<b>Record Wind Direction</b>	N
<b>Have the weather conditions changed since last recorded?</b>	No
<b>Are you experiencing any odors</b>	No
Stop #24: Intersection of The Old Road and Live Oak Road	
<b>Use map locator to enter lat/long for this observation point.</b>	29483 The Old Rd, Castaic, CA 91384, USA (34.4530556, -118.6163889)
<b>Record time at observation point</b>	21 Feb 2024 8:49 PM PST
<b>Record Wind Speed (mph)</b>	3.1
<b>Record Wind Direction</b>	S
<b>Have the weather conditions changed since last recorded?</b>	No
<b>Are you experiencing any odors</b>	No
Stop #25: Intersection of Live Oak Road and Hidden Trail Road	
<b>Use map locator to enter lat/long for this observation point.</b>	27662 Buckskin Dr, Castaic, CA 91384, USA (34.4501688, -118.61797809999999)
<b>Record time at observation point</b>	21 Feb 2024 8:51 PM PST
<b>Record Wind Speed (mph)</b>	.9
<b>Record Wind Direction</b>	SW

**Have the weather conditions changed since last recorded?** No

**Are you experiencing any odors** No

Stop #26: Intersection of Live Oak Elementary School at Saddleridge Way

**Use map locator to enter lat/long for this observation point.** 27715 Saddleridge Way, Castaic, CA 91384, USA (34.4504892, -118.6202344)

**Record time at observation point** 21 Feb 2024 8:53 PM PST

**Record Wind Speed (mph)** .4

**Record Wind Direction** N

**Have the weather conditions changed since last recorded?** No

**Are you experiencing any odors** No

Stop #27: Intersection of Rangewood Road and Buckskin Drive

**Use map locator to enter lat/long for this observation point.** 29165 Saddleridge Way, Castaic, CA 91384, USA (34.4491454, -118.62033539999999)

**Record time at observation point** 21 Feb 2024 8:55 PM PST

**Record Wind Speed (mph)** .9

**Record Wind Direction** S

**Have the weather conditions changed since last recorded?** No

**Are you experiencing any odors** No

Stop #28: Intersection of Quincy Street and Cambridge Avenue

**Use map locator to enter lat/long for this observation point.** 27727 Quincy St, Castaic, CA 91384, USA (34.4531311, -118.619619)

**Record time at observation point** 21 Feb 2024 8:57 PM PST

**Record Wind Speed (mph)** .2

**Record Wind Direction** N

<b>Have the weather conditions changed since last recorded?</b>	No
<b>Are you experiencing any odors</b>	No
Stop #29: Intersection of Hasley Canyon Road and Commerce Center Drive (Santa Clarita Valley International School & Playmakers Preschool)	
<b>Use map locator to enter lat/long for this observation point.</b>	Commerce Center Dr, Valencia, CA 91355, USA (34.450597699999996, -118.6258824)
<b>Record time at observation point</b>	21 Feb 2024 9:01 PM PST
<b>Record Wind Speed (mph)</b>	.4
<b>Record Wind Direction</b>	E
<b>Have the weather conditions changed since last recorded?</b>	No
<b>Are you experiencing any odors</b>	No
Stop #30: Intersection of Commerce Center Drive and Witherspoon Parkway	
<b>Use map locator to enter lat/long for this observation point.</b>	N Commerce Center Dr, Valencia, CA 91355, USA (34.4208115, -118.6021111)
<b>Record time at observation point</b>	21 Feb 2024 9:05 PM PST
<b>Record Wind Speed (mph)</b>	.6
<b>Record Wind Direction</b>	SW
<b>Have the weather conditions changed since last recorded?</b>	No
<b>Are you experiencing any odors</b>	No
Stop #31: Intersection of Franklin Parkway and driveway leading to the United States Postal Service	
<b>Use map locator to enter lat/long for this observation point.</b>	28615 Braxton Ave, Valencia, CA 91355, USA (34.436017, -118.62702900000001)
<b>Record time at observation point</b>	21 Feb 2024 9:07 PM PST
<b>Record Wind Speed (mph)</b>	1.1

<b>Record Wind Direction</b>	E
<b>Have the weather conditions changed since last recorded?</b>	No
<b>Are you experiencing any odors</b>	Yes
<b>Description of Odor</b>	Landfill Gas
<b>Intensity of Odor</b>	3 - Moderate Odor
<b>Are any corrective actions needed?</b>	No
Stop #32: Intersection of Henry Mayo Drive and Cambridge View Drive, leading into the Valencia Travel Village RV Resort	
<b>Use map locator to enter lat/long for this observation point.</b>	Cambridge View Dr, Valencia, CA 91355, USA (34.42953782113451, -118.6251337453723)
<b>Record time at observation point</b>	21 Feb 2024 9:11 PM PST
<b>Record Wind Speed (mph)</b>	.7
<b>Record Wind Direction</b>	E
<b>Have the weather conditions changed since last recorded?</b>	No
<b>Are you experiencing any odors</b>	No
Odor Compliance with Stipulated Order for Abatement	
<b>At 3 or more stops have you recorded any Landfill Odor Intensity of 3 (3 - Moderate Odor) or higher?</b>	No

**Recorder Signature**



isaac dominguez  
21 Feb 2024 9:14 PM PST

---

**Upon completion of this patrol, please check the box to trigger necessary notifications.**



# 4050 - Chiquita Odor Patrol Template

Complete

<b>Score</b>	3 / 3 (100%)	<b>Flagged items</b>	21	<b>Actions</b>	0
<b>Conducted on</b>	21 Feb 2024 6:56 AM PST				
<b>Prepared by</b>	Chiquita Landfill				
<b>If the name of the person conducting the Patrol does not appear above, please enter it here:</b>	Julian Jenkins				
<b>What type of patrol is this?</b>	Regular Patrol				
<b>Weather Conditions at the time of patrol.</b>	Partly Cloudy				
<b>Temperature at time of Patrol</b>	48°F Should be between -50°F to 125°F				
<b>I acknowledge that I have not visited the working face or other on-site areas where exposed trash or landfill odors such as, but not limited to landfill gas odors, refuse or refuse contaminated material odors, or landfill liquids/landfill leachate odors exist within four hours prior to conducting this odor surveillance.</b>	<input checked="" type="checkbox"/>				
<b>I acknowledge that I will assess each Patrol Stop while standing outside of the vehicle.</b>	<input checked="" type="checkbox"/>				

**Flagged items**

21 flagged

Odor Patrol Stops / Stop #1: Chiquito Canyon Road and Driveway leading to the LA County Fire's Del Valle Regional Training Center

**Are you experiencing any odors**

Yes

Odor Patrol Stops / Stop #2: Intersection of Chiquito Canyon Road and Lincoln Avenue

**Are you experiencing any odors**

Yes

Odor Patrol Stops / Stop #2: Intersection of Chiquito Canyon Road and Lincoln Avenue

**Intensity of Odor**

3 - Moderate Odor

Odor Patrol Stops / Stop #3: Intersection of Lincoln Avenue and Jackson Street

**Are you experiencing any odors**

Yes

Odor Patrol Stops / Stop #4: Intersection of Buchanan Way and Chiquito Canyon Road

**Are you experiencing any odors**

Yes

Odor Patrol Stops / Stop #5: Intersection of Lincoln Avenue and Harding Avenue

**Are you experiencing any odors**

Yes

Odor Patrol Stops / Stop #6: Intersection of Chiquito Canyon Road and San Martinez Road

**Are you experiencing any odors**

Yes

Odor Patrol Stops / Stop #6: Intersection of Chiquito Canyon Road and San Martinez Road

**Intensity of Odor**

3 - Moderate Odor

Odor Patrol Stops / Stop #7: Intersection of San Martinez Road and Morningside Drive

**Are you experiencing any odors**

Yes

Odor Patrol Stops / Stop #8: Intersection of Lexington Drive and Morningside Drive

**Are you experiencing any odors**

Yes

Odor Patrol Stops / Stop #9: Intersection of Val Verde Road and Trellis Road

**Are you experiencing any odors**

Yes

Odor Patrol Stops / Stop #10: Intersection of San Martinez Road and Euclid Ave.

**Are you experiencing any odors**

Yes

Odor Patrol Stops / Stop #12: Intersection of Hunstock Street and Windsor Road

**Are you experiencing any odors**

Yes

Odor Patrol Stops / Stop #18: Intersection of Gibraltar Lane and Springvale Lane

**Are you experiencing any odors**

Yes

Odor Patrol Stops / Stop #27: Intersection of Rangewood Road and Buckskin Drive

**Are you experiencing any odors**

Yes

Odor Patrol Stops / Stop #28: Intersection of Quincy Street and Cambridge Avenue

**Are you experiencing any odors**

Yes

Odor Patrol Stops / Stop #30: Intersection of Commerce Center Drive and Witherspoon Parkway

**Are you experiencing any odors**

Yes

Odor Patrol Stops / Stop #31: Intersection of Franklin Parkway and driveway leading to the United States Postal Service

**Are you experiencing any odors**

Yes

Odor Patrol Stops / Stop #31: Intersection of Franklin Parkway and driveway leading to the United States Postal Service

**Intensity of Odor**

3 - Moderate Odor

Odor Patrol Stops / Stop #32: Intersection of Henry Mayo Drive and Cambridge View Drive, leading into the Valencia Travel Village RV Resort

**Are you experiencing any odors**

Yes

Odor Patrol Stops / Odor Compliance with Stipulated Order for Abatement

**At 3 or more stops have you recorded any Landfill Odor Intensity of 3 (3 - Moderate Odor) or higher?**

Yes



<b>Odor Patrol Stops</b>	21 flagged		
Stop #1: Chiquito Canyon Road and Driveway leading to the LA County Fire's Del Valle Regional Training Center	1 flagged		
<b>Use map locator to enter lat/long for this observation point.</b>	28101 Chiquito Canyon Rd, Castaic, CA 91384, USA (34.4317609, -118.6589423)		
<b>Record time at observation point</b>	21 Feb 2024 8:51 AM PST		
<b>Record Wind Speed (mph)</b>	2.5		
<b>Record Wind Direction</b>	SW		
<b>Have the weather conditions changed since start of patrol?</b>	No		
<b>Are you experiencing any odors</b>	Yes		
<b>Description of Odor</b>	<table border="1"> <tr> <td>Landfill Waste/Trash</td> <td>Other</td> </tr> </table>	Landfill Waste/Trash	Other
Landfill Waste/Trash	Other		
<b>Describe "Other" Odor</b>	Sweet chemical odor, cereal grains		
<b>Intensity of Odor</b>	1 - Very light odor detected		
<b>Are any corrective actions needed?</b>	No		
Stop #2: Intersection of Chiquito Canyon Road and Lincoln Avenue	2 flagged		
<b>Use map locator to enter lat/long for this observation point.</b>	Chiquito Canyon Rd & Lincoln Ave, California 91355, USA (34.437901, -118.658324)		
<b>Record time at observation point</b>	21 Feb 2024 8:49 AM PST		
<b>Record Wind Speed (mph)</b>	2.0		
<b>Record Wind Direction</b>	S		
<b>Have the weather conditions changed since last recorded?</b>	No		
<b>Are you experiencing any odors</b>	Yes		
<b>Description of Odor</b>	<table border="1"> <tr> <td>Landfill Gas</td> <td>Landfill Chemical</td> </tr> </table>	Landfill Gas	Landfill Chemical
Landfill Gas	Landfill Chemical		

Intensity of Odor

3 - Moderate Odor

Are any corrective actions needed?

Stop #3: Intersection of Lincoln Avenue and Jackson Street

1 flagged

Use map locator to enter lat/long for this observation point.

28543 Lincoln Ave, Castaic, CA  
91384, USA  
(34.4395774, -118.6561263)

Record time at observation point

21 Feb 2024 8:46 AM PST

Record Wind Speed (mph)

0

Have the weather conditions changed since last recorded?

No

Are you experiencing any odors

Yes

Description of Odor

Landfill Gas

Landfill Chemical

Intensity of Odor

2 - Light odor detected

Are any corrective actions needed?

Stop #4: Intersection of Buchanan Way and Chiquito Canyon Road

1 flagged

Use map locator to enter lat/long for this observation point.

28703 Chiquito Canyon Rd,  
Castaic, CA 91384, USA  
(34.441859799999996,  
-118.6573111)

Record time at observation point

21 Feb 2024 8:43 AM PST

Record Wind Speed (mph)

1.3

Record Wind Direction

S

Have the weather conditions changed since last recorded?

No

Are you experiencing any odors

Yes

Description of Odor

Landfill Gas

Intensity of Odor

2 - Light odor detected

Are any corrective actions needed?

Stop #5: Intersection of Lincoln Avenue and Harding Avenue

1 flagged

Use map locator to enter lat/long for this observation point.

11629 Daleside Ave, Hawthorne,  
CA 90250, USA  
(34.443070999999996,  
-118.655496)

Record time at observation point

21 Feb 2024 8:40 AM PST

Record Wind Speed (mph)

1.1

Record Wind Direction

N

Have the weather conditions changed since last recorded?

No

Are you experiencing any odors

Yes

Description of Odor

Landfill Gas

Intensity of Odor

2 - Light odor detected

Are any corrective actions needed?

Stop #6: Intersection of Chiquito Canyon Road and San  
Martinez Road

2 flagged

Use map locator to enter lat/long for this observation point.

30010 San Martinez Rd, Castaic,  
CA 91384, USA  
(34.4449994, -118.6582312)

Record time at observation point

21 Feb 2024 8:36 AM PST

Record Wind Speed (mph)

0.2

Record Wind Direction

E

Have the weather conditions changed since last recorded?

No

Are you experiencing any odors

Yes

Description of Odor

Landfill Gas

Intensity of Odor

3 - Moderate Odor

Are any corrective actions needed?

Stop #7: Intersection of San Martinez Road and Morningside  
Drive

1 flagged

Use map locator to enter lat/long for this observation point.

30139 San Martinez Rd, Castaic,

CA 91384, USA  
(34.44624, -118.66109490000001)

<b>Record time at observation point</b>	21 Feb 2024 8:34 AM PST
<b>Record Wind Speed (mph)</b>	1.1
<b>Record Wind Direction</b>	SE
<b>Have the weather conditions changed since last recorded?</b>	No
<b>Are you experiencing any odors</b>	Yes
<b>Description of Odor</b>	Landfill Gas
<b>Intensity of Odor</b>	2 - Light odor detected
<b>Are any corrective actions needed?</b>	
Stop #8: Intersection of Lexington Drive and Morningside Drive	1 flagged
<b>Use map locator to enter lat/long for this observation point.</b>	29043 Morningside Dr, Castaic, CA 91384, USA (34.4482856, -118.6609568)

<b>Record time at observation point</b>	21 Feb 2024 8:32 AM PST
<b>Record Wind Speed (mph)</b>	0.2
<b>Record Wind Direction</b>	NE
<b>Have the weather conditions changed since last recorded?</b>	No
<b>Are you experiencing any odors</b>	Yes
<b>Description of Odor</b>	Landfill Gas
<b>Intensity of Odor</b>	1 - Very light odor detected
<b>Are any corrective actions needed?</b>	
Stop #9: Intersection of Val Verde Road and Trellis Road	1 flagged
<b>Use map locator to enter lat/long for this observation point.</b>	30227 Trellis Rd, Castaic, CA 91384, USA (34.448391799999996, -118.66299610000002)

<b>Record time at observation point</b>	21 Feb 2024 8:29 AM PST
---	-------------------------

Record Wind Speed (mph)	1.1		
Record Wind Direction	NE		
Have the weather conditions changed since last recorded?	No		
Are you experiencing any odors	Yes		
Description of Odor	<table border="1"> <tr> <td>Landfill Gas</td> <td>Other</td> </tr> </table>	Landfill Gas	Other
Landfill Gas	Other		
Describe "Other" odor	Household cleanser		
Intensity of Odor	1 - Very light odor detected		
Are any corrective actions needed?			
Stop #10: Intersection of San Martinez Road and Euclid Ave.	1 flagged		
Use map locator to enter lat/long for this observation point.	(34.4478517, -118.6659159)		
Record time at observation point	21 Feb 2024 8:26 AM PST		
Record Wind Speed (mph)	0		
Have the weather conditions changed since last recorded?	No		
Are you experiencing any odors	Yes		
Description of Odor	Landfill Gas		
Intensity of Odor	2 - Light odor detected		
Are any corrective actions needed?			
Stop #11: Intersection of San Martinez Road and Keningston Road			
Use map locator to enter lat/long for this observation point.	30702 San Martinez Rd, Castaic, CA 91384, USA (34.4482384, -118.67111870000001)		
Record time at observation point	21 Feb 2024 8:24 AM PST		
Record Wind Speed (mph)	1.6		
Record Wind Direction	SE		

Have the weather conditions changed since last recorded?	No
Are you experiencing any odors	No
Stop #12: Intersection of Hunstock Street and Windsor Road	1 flagged
Use map locator to enter lat/long for this observation point.	(34.4461238, -118.6495806)
Record time at observation point	21 Feb 2024 8:11 AM PST
Record Wind Speed (mph)	1.1
Record Wind Direction	SE
Have the weather conditions changed since last recorded?	No
Are you experiencing any odors	Yes
Description of Odor	Other
Describe "Other" Odor	Sweet chemical odor
Intensity of Odor	2 - Light odor detected
Are any corrective actions needed?	
Stop #13: Intersection of Del Valle Road and Silver Street	
Use map locator to enter lat/long for this observation point.	Del Valle Rd & Silver St, Val Verde, CA 91384, USA (34.448242, -118.65554999999999)
Record time at observation point	21 Feb 2024 8:08 AM PST
Record Wind Speed	4.2
Record Wind Direction	NE
Have the weather conditions changed since last recorded?	No
Are you experiencing any odors	No
Stop #14: Intersection of Del Valle Road and Hasley Canyon Road	
Use map locator to enter lat/long for this observation point.	Del Valle Rd & Hasley Canyon Rd, California 91384, USA (34.456818999999996, -118.64180300000001)

**Record time at observation point**

21 Feb 2024 8:06 AM PST

**Record Wind Speed (mph)**

1.6

**Record Wind Direction**

SE

**Have the weather conditions changed since last recorded?**

No

**Are you experiencing any odors**

No

Stop #15: Intersection of Hasley Canyon Road and Gibraltar Lane

**Use map locator to enter lat/long for this observation point.**

(34.4551636, -118.6335905)

**Record time at observation point**

21 Feb 2024 8:03 AM PST

**Record Wind Speed (mph)**

1.3

**Record Wind Direction**

NE

**Have the weather conditions changed since last recorded?**

No

**Are you experiencing any odors**

No

Stop #16: Intersection of Gibraltar Lane and Alton Way

**Use map locator to enter lat/long for this observation point.**

(34.4549717, -118.6301441)

**Record time at observation point**

21 Feb 2024 8:02 AM PST

**Record Wind Speed (mph)**

4.0

**Record Wind Direction**

NW

**Have the weather conditions changed since last recorded?**

No

**Are you experiencing any odors**

No

Stop #17: Intersection of Castlebury Place and Picadilly Place

**Use map locator to enter lat/long for this observation point.**

661 Your Home Away!, Castaic, CA  
91384, USA  
(34.4536497,  
-118.62767199999998)

**Record time at observation point**

21 Feb 2024 7:59 AM PST

**Record Wind Speed (mph)**

1.6

Record Wind Direction	N
Have the weather conditions changed since last recorded?	No
Are you experiencing any odors	No
Stop #18: Intersection of Gibraltar Lane and Springvale Lane	1 flagged
Use map locator to enter lat/long for this observation point.	(34.4557654, -118.628476)
Record time at observation point	21 Feb 2024 7:57 AM PST
Record Wind Speed (mph)	3.6
Record Wind Direction	SE
Have the weather conditions changed since last recorded?	No
Are you experiencing any odors	Yes
Description of Odor	Other
Describe "Other" Odor	Fabric softener
Intensity of Odor	1 - Very light odor detected
Are any corrective actions needed?	
Stop #19: Intersection of Gibraltar Lane and Cambridge Avenue	
Use map locator to enter lat/long for this observation point.	28003 Gibraltar Ln, Castaic, CA 91384, USA (34.4583288, -118.6270032)
Record time at observation point	21 Feb 2024 7:54 AM PST
Record Wind Speed (mph)	3.1
Record Wind Direction	N
Have the weather conditions changed since last recorded?	No
Are you experiencing any odors	No
Stop #20: Intersection of Cambridge Avenue and Hasley Canyon Road	
Use map locator to enter lat/long for this observation point.	29619 Newport Pl, Castaic, CA 91384, USA



(34.454428199999995,  
-118.62139669999998)

<b>Record time at observation point</b>	21 Feb 2024 7:20 AM PST
<b>Record Wind Speed (mph)</b>	1.3
<b>Record Wind Direction</b>	NW
<b>Have the weather conditions changed since last recorded?</b>	No
<b>Are you experiencing any odors</b>	No
Stop #21: Intersection of The Old Road and Hillcrest Parkway	

**Use map locator to enter lat/long for this observation point.** 30351 The Old Rd, Castaic, CA  
91384, USA  
(34.470110999999996,  
-118.617112)

<b>Record time at observation point</b>	21 Feb 2024 7:47 AM PST
<b>Record Wind Speed (mph)</b>	2.5
<b>Record Wind Direction</b>	NW
<b>Have the weather conditions changed since last recorded?</b>	No
<b>Are you experiencing any odors</b>	No
Stop #22: Intersection of Hillcrest Parkway and Park Vista Drive at Castaic Elementary School	

**Use map locator to enter lat/long for this observation point.** 30502 Park Vista Dr, Castaic, CA  
91384, USA  
(34.4725526, -118.6296924)

<b>Record time at observation point</b>	21 Feb 2024 7:42 AM PST
<b>Record Wind Speed (mph)</b>	1.8
<b>Record Wind Direction</b>	SE
<b>Have the weather conditions changed since last recorded?</b>	No
<b>Are you experiencing any odors</b>	No
Stop #23: Intersection of Creekbed Road and Firebrand Drive	

**Use map locator to enter lat/long for this observation point.** 27704 Firebrand Dr, Castaic, CA

91384, USA  
(34.457861199999996,  
-118.61993810000001)

**Record time at observation point** 21 Feb 2024 7:51 AM PST

**Record Wind Speed (mph)** 0.4

**Record Wind Direction** E

**Have the weather conditions changed since last recorded?** No

**Are you experiencing any odors** No

Stop #24: Intersection of The Old Road and Live Oak Road

**Use map locator to enter lat/long for this observation point.** 29483 The Old Rd, Castaic, CA  
91384, USA  
(34.4530556, -118.6163889)

**Record time at observation point** 21 Feb 2024 7:34 AM PST

**Record Wind Speed (mph)** 2.7

**Record Wind Direction** NE

**Have the weather conditions changed since last recorded?** No

**Are you experiencing any odors** No

Stop #25: Intersection of Live Oak Road and Hidden Trail Road

**Use map locator to enter lat/long for this observation point.** 27704 Buckskin Dr, Castaic, CA  
91384, USA  
(34.4498606, -118.6182516)

**Record time at observation point** 21 Feb 2024 7:31 AM PST

**Record Wind Speed (mph)** 1.6

**Record Wind Direction** NE

**Have the weather conditions changed since last recorded?** No

**Are you experiencing any odors** No

Stop #26: Intersection of Live Oak Elementary School at  
Saddleridge Way

**Use map locator to enter lat/long for this observation point.** 27710 Rangewood Rd, Castaic, CA

91384, USA  
(34.450107599999996,  
-118.61922759999999)

**Record time at observation point** 21 Feb 2024 7:29 AM PST

**Record Wind Speed (mph)** 2.5

**Record Wind Direction** SE

**Have the weather conditions changed since last recorded?** No

**Are you experiencing any odors** No

Stop #27: Intersection of Rangewood Road and Buckskin Drive 1 flagged

**Use map locator to enter lat/long for this observation point.** 29203 Saddleridge Way, Castaic,  
CA 91384, USA  
(34.4492799,  
-118.62036769999999)

**Record time at observation point** 21 Feb 2024 7:27 AM PST

**Record Wind Speed (mph)** 0.4

**Record Wind Direction** SE

**Have the weather conditions changed since last recorded?** No

**Are you experiencing any odors** Yes

**Description of Odor** Other

**Describe "Other" Odor** Residential waste

**Intensity of Odor** 1 - Very light odor detected

**Are any corrective actions needed?**

Stop #28: Intersection of Quincy Street and Cambridge Avenue 1 flagged

**Use map locator to enter lat/long for this observation point.** 27803 Quincy St, Castaic, CA  
91384, USA  
(34.4529869,  
-118.62002930000001)

**Record time at observation point** 21 Feb 2024 7:24 AM PST

**Record Wind Speed (mph)** 1.1

Record Wind Direction	E
Have the weather conditions changed since last recorded?	No
Are you experiencing any odors	Yes
Description of Odor	Other
Describe "Other" Odor	Musty odor
Intensity of Odor	1 - Very light odor detected
Are any corrective actions needed?	No
Stop #29: Intersection of Hasley Canyon Road and Commerce Center Drive (Santa Clarita Valley International School & Playmakers Preschool)	
Use map locator to enter lat/long for this observation point.	(34.4508919, -118.6250724)
Record time at observation point	21 Feb 2024 7:15 AM PST
Record Wind Speed (mph)	0.2
Record Wind Direction	NE
Have the weather conditions changed since last recorded?	No
Are you experiencing any odors	No
Stop #30: Intersection of Commerce Center Drive and Witherspoon Parkway	
Use map locator to enter lat/long for this observation point.	Commerce Center Dr & Witherspoon Pky, California 91355, USA (34.445074999999996, -118.62639800000001)
Record time at observation point	21 Feb 2024 7:11 AM PST
Record Wind Speed (mph)	0.9
Record Wind Direction	NE
Have the weather conditions changed since last recorded?	No
Are you experiencing any odors	Yes
Description of Odor	Other

<b>Describe "Other" Odor</b>	Chemical - burning plastic
<b>Intensity of Odor</b>	2 - Light odor detected
<b>Are any corrective actions needed?</b>	
Stop #31: Intersection of Franklin Parkway and driveway leading to the United States Postal Service	2 flagged
<b>Use map locator to enter lat/long for this observation point.</b>	28000 Franklin Pkwy, Valencia, CA 91355, USA (34.4352261, -118.62850189999997)
<b>Record time at observation point</b>	21 Feb 2024 7:08 AM PST
<b>Record Wind Speed (mph)</b>	0.7
<b>Record Wind Direction</b>	SW
<b>Have the weather conditions changed since last recorded?</b>	No
<b>Are you experiencing any odors</b>	Yes
<b>Description of Odor</b>	Landfill Gas
<b>Intensity of Odor</b>	3 - Moderate Odor
<b>Are any corrective actions needed?</b>	
Stop #32: Intersection of Henry Mayo Drive and Cambridge View Drive, leading into the Valencia Travel Village RV Resort	1 flagged
<b>Use map locator to enter lat/long for this observation point.</b>	27958-27946 CA-126, Castaic, CA 91384, USA (34.429681099999996, -118.6250687)
<b>Record time at observation point</b>	21 Feb 2024 7:03 AM PST
<b>Record Wind Speed (mph)</b>	2.2
<b>Record Wind Direction</b>	S
<b>Have the weather conditions changed since last recorded?</b>	No
<b>Are you experiencing any odors</b>	Yes
<b>Description of Odor</b>	Other

**Describe "Other" Odor**

Sewage

**Intensity of Odor**

1 - Very light odor detected

**Are any corrective actions needed?**

No

Odor Compliance with Stipulated Order for Abatement

1 flagged

**At 3 or more stops have you recorded any Landfill Odor Intensity of 3 (3 - Moderate Odor) or higher?**

Yes

By selecting Yes to the above question, the landfill operating staff will automatically be notified immediately via email of this response. Upon receiving such notification, Chiquita shall review and modify as appropriate fan placement, and conduct a visual inspection of the Reaction Area to assess, and address as needed, any cracks in the surface of the area.

**Recorder Signature**



Julian Jenkins  
21 Feb 2024 8:53 AM PST

---

**Upon completion of this patrol, please check the box to trigger necessary notifications.**

---



# 4050 - Chiquita Odor Patrol Template

Complete

<b>Score</b>	3 / 3 (100%)	<b>Flagged items</b>	7	<b>Actions</b>	0
<b>Conducted on</b>	22 Feb 2024 7:14 PM PST				
<b>Prepared by</b>	Chiquita Landfill				
<b>If the name of the person conducting the Patrol does not appear above, please enter it here:</b>	Isaac and adrian				
<b>What type of patrol is this?</b>	Regular Patrol				
<b>Weather Conditions at the time of patrol.</b>	Cloudy				
<b>Temperature at time of Patrol</b>	58°F Should be between -50°F to 125°F				
<b>I acknowledge that I have not visited the working face or other on-site areas where exposed trash or landfill odors such as, but not limited to landfill gas odors, refuse or refuse contaminated material odors, or landfill liquids/landfill leachate odors exist within four hours prior to conducting this odor surveillance.</b>	<input checked="" type="checkbox"/>				
<b>I acknowledge that I will assess each Patrol Stop while standing outside of the vehicle.</b>	<input checked="" type="checkbox"/>				



**Flagged items**

7 flagged

Odor Patrol Stops / Stop #1: Chiquito Canyon Road and Driveway leading to the LA County Fire's Del Valle Regional Training Center

**Are you experiencing any odors**

Yes

Odor Patrol Stops / Stop #2: Intersection of Chiquito Canyon Road and Lincoln Avenue

**Are you experiencing any odors**

Yes

Odor Patrol Stops / Stop #4: Intersection of Buchanan Way and Chiquito Canyon Road

**Are you experiencing any odors**

Yes

Odor Patrol Stops / Stop #4: Intersection of Buchanan Way and Chiquito Canyon Road

**Intensity of Odor**

4 -Strong Odor

Odor Patrol Stops / Stop #14: Intersection of Del Valle Road and Hasley Canyon Road

**Are you experiencing any odors**

Yes

Odor Patrol Stops / Stop #31: Intersection of Franklin Parkway and driveway leading to the United States Postal Service

**Are you experiencing any odors**

Yes

Odor Patrol Stops / Stop #31: Intersection of Franklin Parkway and driveway leading to the United States Postal Service

**Intensity of Odor**

4 -Strong Odor

<b>Odor Patrol Stops</b>	7 flagged
Stop #1: Chiquito Canyon Road and Driveway leading to the LA County Fire's Del Valle Regional Training Center	1 flagged
<b>Use map locator to enter lat/long for this observation point.</b>	(34.4326975, -118.6590468)
<b>Record time at observation point</b>	22 Feb 2024 7:18 PM PST
<b>Record Wind Speed (mph)</b>	1.3
<b>Record Wind Direction</b>	SW
<b>Have the weather conditions changed since start of patrol?</b>	No
<b>Are you experiencing any odors</b>	Yes
<b>Description of Odor</b>	Landfill Gas
<b>Intensity of Odor</b>	2 - Light odor detected
<b>Are any corrective actions needed?</b>	No
Stop #2: Intersection of Chiquito Canyon Road and Lincoln Avenue	1 flagged
<b>Use map locator to enter lat/long for this observation point.</b>	28464 Chiquito Canyon Rd, Castaic, CA 91384, USA (34.438305899999996, -118.65799469999999)
<b>Record time at observation point</b>	22 Feb 2024 7:19 PM PST
<b>Record Wind Speed (mph)</b>	.2
<b>Record Wind Direction</b>	S
<b>Have the weather conditions changed since last recorded?</b>	No
<b>Are you experiencing any odors</b>	Yes
<b>Description of Odor</b>	Landfill Gas
<b>Intensity of Odor</b>	2 - Light odor detected
<b>Are any corrective actions needed?</b>	
Stop #3: Intersection of Lincoln Avenue and Jackson Street	

Use map locator to enter lat/long for this observation point.

(34.4397051, -118.6559408)

Record time at observation point

22 Feb 2024 7:20 PM PST

Record Wind Speed (mph)

.9

Record Wind Direction

S

Have the weather conditions changed since last recorded?

No

Are you experiencing any odors

No

Stop #4: Intersection of Buchanan Way and Chiquito Canyon Road

2 flagged

Use map locator to enter lat/long for this observation point.

28703 Chiquito Canyon Rd,  
Castaic, CA 91384, USA  
(34.441859799999996,  
-118.6573111)

Record time at observation point

22 Feb 2024 7:22 PM PST

Record Wind Speed (mph)

.4

Record Wind Direction

S

Have the weather conditions changed since last recorded?

No

Are you experiencing any odors

Yes

Description of Odor

Landfill Gas

Intensity of Odor

4 -Strong Odor

Are any corrective actions needed?

No

Stop #5: Intersection of Lincoln Avenue and Harding Avenue

Use map locator to enter lat/long for this observation point.

(34.4431524, -118.6556146)

Record time at observation point

22 Feb 2024 7:21 PM PST

Record Wind Speed (mph)

0

Have the weather conditions changed since last recorded?

No

Are you experiencing any odors

No

Stop #6: Intersection of Chiquito Canyon Road and San

Martinez Road

Use map locator to enter lat/long for this observation point.

San Martinez Rd & Chiquito  
Canyon Rd, Val Verde, CA 91384,  
USA  
(34.445074, -118.657935)

Record time at observation point

22 Feb 2024 7:23 PM PST

Record Wind Speed (mph)

0

Have the weather conditions changed since last recorded?

No

Are you experiencing any odors

No

Stop #7: Intersection of San Martinez Road and Morningside Drive

Use map locator to enter lat/long for this observation point.

28918 Morningside Dr, Castaic, CA  
91384, USA  
(34.4466231,  
-118.66092540000001)

Record time at observation point

22 Feb 2024 7:24 PM PST

Record Wind Speed (mph)

.4

Record Wind Direction

N

Have the weather conditions changed since last recorded?

No

Are you experiencing any odors

No

Stop #8: Intersection of Lexington Drive and Morningside Drive

Use map locator to enter lat/long for this observation point.

(34.4484082, -118.6607209)

Record time at observation point

22 Feb 2024 7:25 PM PST

Record Wind Speed (mph)

0

Have the weather conditions changed since last recorded?

No

Are you experiencing any odors

No

Stop #9: Intersection of Val Verde Road and Trellis Road

Use map locator to enter lat/long for this observation point.

(34.448083, -118.6629574)

Record time at observation point

22 Feb 2024 7:26 PM PST

<b>Record Wind Speed (mph)</b>	0
<b>Have the weather conditions changed since last recorded?</b>	No
<b>Are you experiencing any odors</b>	No
Stop #10: Intersection of San Martinez Road and Euclid Ave.	
<b>Use map locator to enter lat/long for this observation point.</b>	(34.4477502, -118.6659059)
<b>Record time at observation point</b>	22 Feb 2024 7:27 PM PST
<b>Record Wind Speed (mph)</b>	.2
<b>Record Wind Direction</b>	E
<b>Have the weather conditions changed since last recorded?</b>	No
<b>Are you experiencing any odors</b>	No
Stop #11: Intersection of San Martinez Road and Keningston Road	
<b>Use map locator to enter lat/long for this observation point.</b>	(34.4485328, -118.6709359)
<b>Record time at observation point</b>	22 Feb 2024 7:29 PM PST
<b>Record Wind Speed (mph)</b>	2.9
<b>Record Wind Direction</b>	E
<b>Have the weather conditions changed since last recorded?</b>	No
<b>Are you experiencing any odors</b>	No
Stop #12: Intersection of Hunstock Street and Windsor Road	
<b>Use map locator to enter lat/long for this observation point.</b>	(34.4460218, -118.6494891)
<b>Record time at observation point</b>	22 Feb 2024 7:32 PM PST
<b>Record Wind Speed (mph)</b>	2.7
<b>Record Wind Direction</b>	NE
<b>Have the weather conditions changed since last recorded?</b>	No
<b>Are you experiencing any odors</b>	No

Stop #13: Intersection of Del Valle Road and Silver Street

Use map locator to enter lat/long for this observation point. (34.4486506, -118.6553055)

Record time at observation point 22 Feb 2024 7:34 PM PST

Record Wind Speed 0

Have the weather conditions changed since last recorded? No

Are you experiencing any odors No

Stop #14: Intersection of Del Valle Road and Hasley Canyon Road 1 flagged

Use map locator to enter lat/long for this observation point. Del Valle Rd & Hasley Canyon Rd, Hasley Canyon, CA 91384, USA (34.456818999999996, -118.64180300000001)

Record time at observation point 22 Feb 2024 7:36 PM PST

Record Wind Speed (mph) 2.5

Record Wind Direction NE

Have the weather conditions changed since last recorded? No

Are you experiencing any odors Yes

Description of Odor Landfill Gas

Intensity of Odor 1 - Very light odor detected

Are any corrective actions needed? No

Stop #15: Intersection of Hasley Canyon Road and Gibraltar Lane

Use map locator to enter lat/long for this observation point. (34.4551209, -118.6335326)

Record time at observation point 22 Feb 2024 7:37 PM PST

Record Wind Speed (mph) .7

Record Wind Direction E

Have the weather conditions changed since last recorded? No

**Are you experiencing any odors**

No

Stop #16: Intersection of Gibraltar Lane and Alton Way

**Use map locator to enter lat/long for this observation point.**

28340 Alton Way, Castaic, CA  
91384, USA  
(34.4547214, -118.6302393)

**Record time at observation point**

22 Feb 2024 7:38 PM PST

**Record Wind Speed (mph)**

2

**Record Wind Direction**

NE

**Have the weather conditions changed since last recorded?**

No

**Are you experiencing any odors**

No

Stop #17: Intersection of Castlebury Place and Picadilly Place

**Use map locator to enter lat/long for this observation point.**

661 Your Home Away!, Castaic, CA  
91384, USA  
(34.4536497,  
-118.62767199999998)

**Record time at observation point**

22 Feb 2024 7:39 PM PST

**Record Wind Speed (mph)**

.2

**Record Wind Direction**

S

**Have the weather conditions changed since last recorded?**

No

**Are you experiencing any odors**

No

Stop #18: Intersection of Gibraltar Lane and Springvale Lane

**Use map locator to enter lat/long for this observation point.**

28257 Springvale Ln, Castaic, CA  
91384, USA  
(34.4558965,  
-118.62827940000001)

**Record time at observation point**

22 Feb 2024 7:40 PM PST

**Record Wind Speed (mph)**

0

**Have the weather conditions changed since last recorded?**

No

**Are you experiencing any odors**

No

Stop #19: Intersection of Gibraltar Lane and Cambridge Avenue

29823 Cambridge Ave, Castaic, CA  
91384, USA  
(34.457917099999996,  
-118.62698039999998)

Use map locator to enter lat/long for this observation point.

Record time at observation point

22 Feb 2024 7:41 PM PST

Record Wind Speed (mph)

.4

Record Wind Direction

N

Have the weather conditions changed since last recorded?

No

Are you experiencing any odors

No

Stop #20: Intersection of Cambridge Avenue and Hasley Canyon Road

29615 Cambridge Ave, Castaic, CA  
91384, USA  
(34.4551637,  
-118.62194369999999)

Use map locator to enter lat/long for this observation point.

Record time at observation point

22 Feb 2024 7:42 PM PST

Record Wind Speed (mph)

.7

Record Wind Direction

SE

Have the weather conditions changed since last recorded?

No

Are you experiencing any odors

No

Stop #21: Intersection of The Old Road and Hillcrest Parkway

27610 Iris Pl, Castaic, CA 91384,  
USA  
(34.470656, -118.6171576)

Use map locator to enter lat/long for this observation point.

Record time at observation point

22 Feb 2024 7:46 PM PST

Record Wind Speed (mph)

0

Have the weather conditions changed since last recorded?

No

Are you experiencing any odors

No

Stop #22: Intersection of Hillcrest Parkway and Park Vista Drive at Castaic Elementary School



Use map locator to enter lat/long for this observation point.

28332 Foothill Rd, Castaic, CA  
91384, USA  
(34.471645699999996,  
-118.62989749999998)

Record time at observation point

22 Feb 2024 7:48 PM PST

Record Wind Speed (mph)

0

Have the weather conditions changed since last recorded?

No

Are you experiencing any odors

No

Stop #23: Intersection of Creekbed Road and Firebrand Drive

Use map locator to enter lat/long for this observation point.

27704 Firebrand Dr, Castaic, CA  
91384, USA  
(34.457861199999996,  
-118.6193810000001)

Record time at observation point

22 Feb 2024 7:44 PM PST

Record Wind Speed (mph)

0

Have the weather conditions changed since last recorded?

No

Are you experiencing any odors

No

Stop #24: Intersection of The Old Road and Live Oak Road

Use map locator to enter lat/long for this observation point.

27602 Hartford Ave, Castaic, CA  
91384, USA  
(34.453196,  
-118.61702079999998)

Record time at observation point

22 Feb 2024 8:05 PM PST

Record Wind Speed (mph)

.4

Record Wind Direction

S

Have the weather conditions changed since last recorded?

No

Are you experiencing any odors

No

Stop #25: Intersection of Live Oak Road and Hidden Trail Road

Use map locator to enter lat/long for this observation point.

27662 Buckskin Dr, Castaic, CA  
91384, USA  
(34.4501688,  
-118.61797809999999)

Record time at observation point

22 Feb 2024 8:06 PM PST

Record Wind Speed (mph)

3.1

Record Wind Direction

SW

Have the weather conditions changed since last recorded?

No

Are you experiencing any odors

No

Stop #26: Intersection of Live Oak Elementary School at Saddleridge Way

Use map locator to enter lat/long for this observation point.

27715 Saddleridge Way, Castaic,  
CA 91384, USA  
(34.4504892, -118.6202344)

Record time at observation point

22 Feb 2024 8:06 PM PST

Record Wind Speed (mph)

.2

Record Wind Direction

S

Have the weather conditions changed since last recorded?

No

Are you experiencing any odors

No

Stop #27: Intersection of Rangewood Road and Buckskin Drive

Use map locator to enter lat/long for this observation point.

29165 Saddleridge Way, Castaic,  
CA 91384, USA  
(34.4491454,  
-118.62033539999999)

Record time at observation point

22 Feb 2024 8:07 PM PST

Record Wind Speed (mph)

2

Record Wind Direction

S

Have the weather conditions changed since last recorded?

No

Are you experiencing any odors

No

Stop #28: Intersection of Quincy Street and Cambridge Avenue

Use map locator to enter lat/long for this observation point.

27727 Quincy St, Castaic, CA  
91384, USA  
(34.4531311, -118.619619)

Record time at observation point

22 Feb 2024 8:09 PM PST

Record Wind Speed (mph)

.5

Record Wind Direction

E

Have the weather conditions changed since last recorded?

No

Are you experiencing any odors

No

Stop #29: Intersection of Hasley Canyon Road and Commerce Center Drive (Santa Clarita Valley International School & Playmakers Preschool)

Use map locator to enter lat/long for this observation point.

(34.4511827, -118.6256384)

Record time at observation point

22 Feb 2024 8:12 PM PST

Record Wind Speed (mph)

3.3

Record Wind Direction

SW

Have the weather conditions changed since last recorded?

No

Are you experiencing any odors

No

Stop #30: Intersection of Commerce Center Drive and Witherspoon Parkway

Use map locator to enter lat/long for this observation point.

Commerce Center Dr &  
Witherspoon Pky, California  
91384, USA  
(34.445912, -118.626105)

Record time at observation point

22 Feb 2024 8:13 PM PST

Record Wind Speed (mph)

4.2

Record Wind Direction

S

Have the weather conditions changed since last recorded?

No

Are you experiencing any odors

No

Stop #31: Intersection of Franklin Parkway and driveway leading to the United States Postal Service

2 flagged

Use map locator to enter lat/long for this observation point.

28000 Franklin Pkwy, Valencia, CA  
91355, USA  
(34.4341487, -118.6283734)

Record time at observation point

22 Feb 2024 8:16 PM PST

Record Wind Speed (mph)

.7

Record Wind Direction

SW

Have the weather conditions changed since last recorded?

No

Are you experiencing any odors

Yes

Description of Odor

Landfill Gas

Intensity of Odor

4 -Strong Odor

Are any corrective actions needed?

No

Stop #32: Intersection of Henry Mayo Drive and Cambridge View Drive, leading into the Valencia Travel Village RV Resort

27958-27946 CA-126, Castaic, CA  
91384, USA  
(34.429681099999996,  
-118.6250687)

Use map locator to enter lat/long for this observation point.

Record time at observation point

22 Feb 2024 8:18 PM PST

Record Wind Speed (mph)

2.2

Record Wind Direction

SW

Have the weather conditions changed since last recorded?

No

Are you experiencing any odors

No

Odor Compliance with Stipulated Order for Abatement

At 3 or more stops have you recorded any Landfill Odor Intensity of 3 (3 - Moderate Odor) or higher?

No

**Recorder Signature**



isaac dominguez  
22 Feb 2024 8:20 PM PST

---

**Upon completion of this patrol, please check the box to trigger necessary notifications.**

---



# 4050 - Chiquita Odor Patrol Template

Complete

<b>Score</b>	3 / 3 (100%)	<b>Flagged items</b>	12	<b>Actions</b>	0
<b>Conducted on</b>	22 Feb 2024 7:23 AM PST				
<b>Prepared by</b>	Chiquita Landfill				
<b>If the name of the person conducting the Patrol does not appear above, please enter it here:</b>	Julian Jenkins				
<b>What type of patrol is this?</b>	Regular Patrol				
<b>Weather Conditions at the time of patrol.</b>	Sunny				
<b>Temperature at time of Patrol</b>	45°F Should be between -50°F to 125°F				
<b>I acknowledge that I have not visited the working face or other on-site areas where exposed trash or landfill odors such as, but not limited to landfill gas odors, refuse or refuse contaminated material odors, or landfill liquids/landfill leachate odors exist within four hours prior to conducting this odor surveillance.</b>	<input checked="" type="checkbox"/>				
<b>I acknowledge that I will assess each Patrol Stop while standing outside of the vehicle.</b>	<input checked="" type="checkbox"/>				

**Flagged items**

12 flagged

Odor Patrol Stops / Stop #2: Intersection of Chiquito Canyon Road and Lincoln Avenue

**Are you experiencing any odors**

Yes

Odor Patrol Stops / Stop #4: Intersection of Buchanan Way and Chiquito Canyon Road

**Are you experiencing any odors**

Yes

Odor Patrol Stops / Stop #4: Intersection of Buchanan Way and Chiquito Canyon Road

**Intensity of Odor**

3 - Moderate Odor

Odor Patrol Stops / Stop #5: Intersection of Lincoln Avenue and Harding Avenue

**Are you experiencing any odors**

Yes

Odor Patrol Stops / Stop #5: Intersection of Lincoln Avenue and Harding Avenue

**Intensity of Odor**

4 -Strong Odor

Odor Patrol Stops / Stop #8: Intersection of Lexington Drive and Morningside Drive

**Are you experiencing any odors**

Yes

Odor Patrol Stops / Stop #10: Intersection of San Martinez Road and Euclid Ave.

**Are you experiencing any odors**

Yes

Odor Patrol Stops / Stop #12: Intersection of Hunstock Street and Windsor Road

**Are you experiencing any odors**

Yes

Odor Patrol Stops / Stop #13: Intersection of Del Valle Road and Silver Street

**Are you experiencing any odors**

Yes

Odor Patrol Stops / Stop #15: Intersection of Hasley Canyon Road and Gibraltar Lane

**Are you experiencing any odors**

Yes

Odor Patrol Stops / Stop #30: Intersection of Commerce Center Drive and Witherspoon Parkway

**Are you experiencing any odors**

Yes

Odor Patrol Stops / Stop #32: Intersection of Henry Mayo Drive and Cambridge View Drive, leading into the Valencia Travel Village RV Resort

**Are you experiencing any odors**

Yes

**Odor Patrol Stops**

12 flagged

Stop #1: Chiquito Canyon Road and Driveway leading to the LA County Fire's Del Valle Regional Training Center

**Use map locator to enter lat/long for this observation point.**28101 Chiquito Canyon Rd,  
Castaic, CA 91384, USA  
(34.4317609, -118.6589423)**Record time at observation point**

22 Feb 2024 9:14 AM PST

**Record Wind Speed (mph)**

0.9

**Record Wind Direction**

NE

**Have the weather conditions changed since start of patrol?**

No

**Are you experiencing any odors**

No

Stop #2: Intersection of Chiquito Canyon Road and Lincoln Avenue

1 flagged

**Use map locator to enter lat/long for this observation point.**Chiquito Canyon Rd & Lincoln Ave,  
California 91355, USA  
(34.437901, -118.658324)**Record time at observation point**

22 Feb 2024 9:12 AM PST

**Record Wind Speed (mph)**

1.3

**Record Wind Direction**

NE

**Have the weather conditions changed since last recorded?**

No

**Are you experiencing any odors**

Yes

**Description of Odor**

Landfill Waste/Trash

**Intensity of Odor**

1 - Very light odor detected

**Are any corrective actions needed?**

Stop #3: Intersection of Lincoln Avenue and Jackson Street

**Use map locator to enter lat/long for this observation point.**28543 Lincoln Ave, Castaic, CA  
91384, USA  
(34.4395774, -118.6561263)**Record time at observation point**

22 Feb 2024 9:09 AM PST



Record Wind Speed (mph)	1.3
Record Wind Direction	S
Have the weather conditions changed since last recorded?	No
Are you experiencing any odors	No
Stop #4: Intersection of Buchanan Way and Chiquito Canyon Road	2 flagged

Use map locator to enter lat/long for this observation point.

28703 Chiquito Canyon Rd,  
Castaic, CA 91384, USA  
(34.441859799999996,  
-118.6573111)

Record time at observation point	22 Feb 2024 9:06 AM PST		
Record Wind Speed (mph)	1.6		
Record Wind Direction	S		
Have the weather conditions changed since last recorded?	No		
Are you experiencing any odors	Yes		
Description of Odor	<table border="1"> <tr> <td>Landfill Gas</td> <td>Landfill Leachate</td> </tr> </table>	Landfill Gas	Landfill Leachate
Landfill Gas	Landfill Leachate		
Intensity of Odor	3 - Moderate Odor		

Are any corrective actions needed?

Stop #5: Intersection of Lincoln Avenue and Harding Avenue	2 flagged
Use map locator to enter lat/long for this observation point.	11629 Daleside Ave, Hawthorne, CA 90250, USA (34.443070999999996, -118.655496)
Record time at observation point	22 Feb 2024 9:03 AM PST
Record Wind Speed (mph)	2.0
Record Wind Direction	SE
Have the weather conditions changed since last recorded?	No
Are you experiencing any odors	Yes

<b>Description of Odor</b>	Landfill Gas	Landfill Leachate
<b>Intensity of Odor</b>	4 -Strong Odor	
<b>Are any corrective actions needed?</b>		
Stop #6: Intersection of Chiquito Canyon Road and San Martinez Road		
<b>Use map locator to enter lat/long for this observation point.</b>	30006 San Martinez Rd, Val Verde, CA 91384, USA (34.444958299999996, -118.6580404)	
<b>Record time at observation point</b>	22 Feb 2024 8:47 AM PST	
<b>Record Wind Speed (mph)</b>	0.9	
<b>Record Wind Direction</b>	S	
<b>Have the weather conditions changed since last recorded?</b>	No	
<b>Are you experiencing any odors</b>	No	
Stop #7: Intersection of San Martinez Road and Morningside Drive		
<b>Use map locator to enter lat/long for this observation point.</b>	(34.4463371, -118.661294)	
<b>Record time at observation point</b>	22 Feb 2024 8:49 AM PST	
<b>Record Wind Speed (mph)</b>	2.0	
<b>Record Wind Direction</b>	SE	
<b>Have the weather conditions changed since last recorded?</b>	No	
<b>Are you experiencing any odors</b>	No	
Stop #8: Intersection of Lexington Drive and Morningside Drive		
<b>Use map locator to enter lat/long for this observation point.</b>	1 flagged (34.4483539, -118.6606394)	
<b>Record time at observation point</b>	22 Feb 2024 8:51 AM PST	
<b>Record Wind Speed (mph)</b>	0.9	

Record Wind Direction	S
Have the weather conditions changed since last recorded?	No
Are you experiencing any odors	Yes
Description of Odor	Other
Describe "Other" Odor	Burning plastic
Intensity of Odor	2 - Light odor detected
Are any corrective actions needed?	No
Stop #9: Intersection of Val Verde Road and Trellis Road	
Use map locator to enter lat/long for this observation point.	(34.4482428, -118.6628728)
Record time at observation point	22 Feb 2024 8:54 AM PST
Record Wind Speed (mph)	2.0
Record Wind Direction	SE
Have the weather conditions changed since last recorded?	No
Are you experiencing any odors	No
Stop #10: Intersection of San Martinez Road and Euclid Ave.	
Use map locator to enter lat/long for this observation point.	(34.4478281, -118.6658781)
Record time at observation point	22 Feb 2024 8:56 AM PST
Record Wind Speed (mph)	1.3
Record Wind Direction	E
Have the weather conditions changed since last recorded?	No
Are you experiencing any odors	Yes
Description of Odor	Other
Describe "Other" Odor	Citrusy odor
Intensity of Odor	2 - Light odor detected

<b>Are any corrective actions needed?</b>	No
Stop #11: Intersection of San Martinez Road and Keningston Road	
<b>Use map locator to enter lat/long for this observation point.</b>	30703 San Martinez Rd, Castaic, CA 91384, USA (34.448692199999996, -118.6712099)
<b>Record time at observation point</b>	22 Feb 2024 8:59 AM PST
<b>Record Wind Speed (mph)</b>	2.2
<b>Record Wind Direction</b>	E
<b>Have the weather conditions changed since last recorded?</b>	No
<b>Are you experiencing any odors</b>	No
Stop #12: Intersection of Hunstock Street and Windsor Road	1 flagged
<b>Use map locator to enter lat/long for this observation point.</b>	(34.446126, -118.6494948)
<b>Record time at observation point</b>	22 Feb 2024 8:43 AM PST
<b>Record Wind Speed (mph)</b>	0.9
<b>Record Wind Direction</b>	S
<b>Have the weather conditions changed since last recorded?</b>	No
<b>Are you experiencing any odors</b>	Yes
<b>Description of Odor</b>	Other
<b>Describe "Other" Odor</b>	Sweet, grassy odor
<b>Intensity of Odor</b>	2 - Light odor detected
<b>Are any corrective actions needed?</b>	No
Stop #13: Intersection of Del Valle Road and Silver Street	1 flagged
<b>Use map locator to enter lat/long for this observation point.</b>	29098 Del Valle Rd Suite E, Val Verde, CA 91384, USA (34.4484511, -118.65538769999999)
<b>Record time at observation point</b>	22 Feb 2024 8:39 AM PST

Record Wind Speed	0
Have the weather conditions changed since last recorded?	No
Are you experiencing any odors	Yes
Description of Odor	Other
Describe "Other" Odor	Fragrant, citrusy vegetation
Intensity of Odor	2 - Light odor detected
Are any corrective actions needed?	No
Stop #14: Intersection of Del Valle Road and Hasley Canyon Road	
Use map locator to enter lat/long for this observation point.	Del Valle Rd & Hasley Canyon Rd, Hasley Canyon, CA 91384, USA (34.456818999999996, -118.64180300000001)
Record time at observation point	22 Feb 2024 8:36 AM PST
Record Wind Speed (mph)	1.3
Record Wind Direction	SE
Have the weather conditions changed since last recorded?	No
Are you experiencing any odors	No
Stop #15: Intersection of Hasley Canyon Road and Gibraltar Lane	
Use map locator to enter lat/long for this observation point.	28579 Gibraltar Ln, Castaic, CA 91384, USA (34.4551702, -118.63360240000002)
Record time at observation point	22 Feb 2024 8:33 AM PST
Record Wind Speed (mph)	1.6
Record Wind Direction	S
Have the weather conditions changed since last recorded?	No
Are you experiencing any odors	Yes

<b>Description of Odor</b>	Landfill Waste/Trash	Other
<b>Describe "Other" Odor</b>	Chemical - paint	
<b>Intensity of Odor</b>	2 - Light odor detected	
<b>Are any corrective actions needed?</b>		
Stop #16: Intersection of Gibraltar Lane and Alton Way		
<b>Use map locator to enter lat/long for this observation point.</b>	(34.454954, -118.6301695)	
<b>Record time at observation point</b>	22 Feb 2024 8:31 AM PST	
<b>Record Wind Speed (mph)</b>	2.5	
<b>Record Wind Direction</b>	SE	
<b>Have the weather conditions changed since last recorded?</b>	No	
<b>Are you experiencing any odors</b>	No	
Stop #17: Intersection of Castlebury Place and Picadilly Place		
<b>Use map locator to enter lat/long for this observation point.</b>	661 Your Home Away!, Castaic, CA 91384, USA (34.4536497, -118.62767199999998)	
<b>Record time at observation point</b>	22 Feb 2024 8:29 AM PST	
<b>Record Wind Speed (mph)</b>	0.4	
<b>Record Wind Direction</b>	N	
<b>Have the weather conditions changed since last recorded?</b>	No	
<b>Are you experiencing any odors</b>	No	
Stop #18: Intersection of Gibraltar Lane and Springvale Lane		
<b>Use map locator to enter lat/long for this observation point.</b>	(34.4556782, -118.6285117)	
<b>Record time at observation point</b>	22 Feb 2024 8:27 AM PST	
<b>Record Wind Speed (mph)</b>	0	

Have the weather conditions changed since last recorded?	No
--	----

Are you experiencing any odors	No
--------------------------------	----

Stop #19: Intersection of Gibraltar Lane and Cambridge Avenue

Use map locator to enter lat/long for this observation point.	28003 Gibraltar Ln, Castaic, CA 91384, USA (34.4583288, -118.6270032)
---	---

Record time at observation point	22 Feb 2024 8:25 AM PST
----------------------------------	-------------------------

Record Wind Speed (mph)	2.0
-------------------------	-----

Record Wind Direction	S
-----------------------	---

Have the weather conditions changed since last recorded?	No
--	----

Are you experiencing any odors	No
--------------------------------	----

Stop #20: Intersection of Cambridge Avenue and Hasley Canyon Road

Use map locator to enter lat/long for this observation point.	27767 Wakefield Rd, Castaic, CA 91384, USA (34.4545625, -118.620713)
---	--

Record time at observation point	22 Feb 2024 7:50 AM PST
----------------------------------	-------------------------

Record Wind Speed (mph)	0.9
-------------------------	-----

Record Wind Direction	S
-----------------------	---

Have the weather conditions changed since last recorded?	No
--	----

Are you experiencing any odors	No
--------------------------------	----

Stop #21: Intersection of The Old Road and Hillcrest Parkway

Use map locator to enter lat/long for this observation point.	The Old Rd & Hillcrest Pky, California 91384, USA (34.470033, -118.61671299999998)
---	---

Record time at observation point	22 Feb 2024 8:18 AM PST
----------------------------------	-------------------------

Record Wind Speed (mph)	0.7
-------------------------	-----

Record Wind Direction	N
-----------------------	---

<b>Have the weather conditions changed since last recorded?</b>	No
<b>Are you experiencing any odors</b>	No
Stop #22: Intersection of Hillcrest Parkway and Park Vista Drive at Castaic Elementary School	
<b>Use map locator to enter lat/long for this observation point.</b>	28332 Foothill Rd, Castaic, CA 91384, USA (34.471645699999996, -118.62989749999998)
<b>Record time at observation point</b>	22 Feb 2024 8:14 AM PST
<b>Record Wind Speed (mph)</b>	1.1
<b>Record Wind Direction</b>	E
<b>Have the weather conditions changed since last recorded?</b>	No
<b>Are you experiencing any odors</b>	No
Stop #23: Intersection of Creekbed Road and Firebrand Drive	
<b>Use map locator to enter lat/long for this observation point.</b>	27704 Firebrand Dr, Castaic, CA 91384, USA (34.457861199999996, -118.61993810000001)
<b>Record time at observation point</b>	22 Feb 2024 8:21 AM PST
<b>Record Wind Speed (mph)</b>	0.9
<b>Record Wind Direction</b>	S
<b>Have the weather conditions changed since last recorded?</b>	No
<b>Are you experiencing any odors</b>	No
Stop #24: Intersection of The Old Road and Live Oak Road	
<b>Use map locator to enter lat/long for this observation point.</b>	29483 The Old Rd, Castaic, CA 91384, USA (34.4530556, -118.6163889)
<b>Record time at observation point</b>	22 Feb 2024 8:09 AM PST
<b>Record Wind Speed (mph)</b>	0.9
<b>Record Wind Direction</b>	NE



<b>Have the weather conditions changed since last recorded?</b>	No
<b>Are you experiencing any odors</b>	No
Stop #25: Intersection of Live Oak Road and Hidden Trail Road	
<b>Use map locator to enter lat/long for this observation point.</b>	27704 Buckskin Dr, Castaic, CA 91384, USA (34.4498606, -118.6182516)
<b>Record time at observation point</b>	22 Feb 2024 8:07 AM PST
<b>Record Wind Speed (mph)</b>	0.9
<b>Record Wind Direction</b>	S
<b>Have the weather conditions changed since last recorded?</b>	No
<b>Are you experiencing any odors</b>	No
Stop #26: Intersection of Live Oak Elementary School at Saddleridge Way	
<b>Use map locator to enter lat/long for this observation point.</b>	27710 Rangewood Rd, Castaic, CA 91384, USA (34.450107599999996, -118.61922759999999)
<b>Record time at observation point</b>	22 Feb 2024 8:05 AM PST
<b>Record Wind Speed (mph)</b>	0.2
<b>Record Wind Direction</b>	E
<b>Have the weather conditions changed since last recorded?</b>	No
<b>Are you experiencing any odors</b>	No
Stop #27: Intersection of Rangewood Road and Buckskin Drive	
<b>Use map locator to enter lat/long for this observation point.</b>	29165 Saddleridge Way, Castaic, CA 91384, USA (34.4491454, -118.62033539999999)
<b>Record time at observation point</b>	22 Feb 2024 7:58 AM PST
<b>Record Wind Speed (mph)</b>	0
<b>Have the weather conditions changed since last recorded?</b>	No

**Are you experiencing any odors**

No

Stop #28: Intersection of Quincy Street and Cambridge Avenue

27803 Quincy St, Castaic, CA  
91384, USA  
(34.4529869,  
-118.62002930000001)

**Use map locator to enter lat/long for this observation point.**

**Record time at observation point**

22 Feb 2024 7:53 AM PST

**Record Wind Speed (mph)**

0.2

**Record Wind Direction**

S

**Have the weather conditions changed since last recorded?**

No

**Are you experiencing any odors**

No

Stop #29: Intersection of Hasley Canyon Road and Commerce Center Drive (Santa Clarita Valley International School & Playmakers Preschool)

28050 Hasley Canyon Rd, Castaic,  
CA 91384, USA  
(34.4509472, -118.6247111)

**Use map locator to enter lat/long for this observation point.**

**Record time at observation point**

22 Feb 2024 7:47 AM PST

**Record Wind Speed (mph)**

1.3

**Record Wind Direction**

W

**Have the weather conditions changed since last recorded?**

No

**Are you experiencing any odors**

No

Stop #30: Intersection of Commerce Center Drive and Witherspoon Parkway

1 flagged

Commerce Center Dr &  
Witherspoon Pky, California  
91355, USA  
(34.445074999999996,  
-118.62639800000001)

**Use map locator to enter lat/long for this observation point.**

**Record time at observation point**

22 Feb 2024 7:43 AM PST

**Record Wind Speed (mph)**

0.2

**Record Wind Direction**

N

Have the weather conditions changed since last recorded?	No
Are you experiencing any odors	Yes
Description of Odor	Other
Describe "Other" Odor	Cleanser and chemical - paint
Intensity of Odor	2 - Light odor detected
Are any corrective actions needed?	No
Stop #31: Intersection of Franklin Parkway and driveway leading to the United States Postal Service	
Use map locator to enter lat/long for this observation point.	28000 Franklin Pkwy, Valencia, CA 91355, USA (34.4352261, -118.62850189999997)
Record time at observation point	22 Feb 2024 7:40 AM PST
Record Wind Speed (mph)	1.8
Record Wind Direction	NE
Have the weather conditions changed since last recorded?	No
Are you experiencing any odors	No
Stop #32: Intersection of Henry Mayo Drive and Cambridge View Drive, leading into the Valencia Travel Village RV Resort	
Use map locator to enter lat/long for this observation point.	CA-126, Castaic, CA 91384, USA (34.4300457, -118.6245097)
Record time at observation point	22 Feb 2024 7:33 AM PST
Record Wind Speed (mph)	5.1
Record Wind Direction	N
Have the weather conditions changed since last recorded?	No
Are you experiencing any odors	Yes
Description of Odor	Landfill Gas
	Landfill Chemical

**Intensity of Odor**

2 - Light odor detected

**Are any corrective actions needed?**

Odor Compliance with Stipulated Order for Abatement

**At 3 or more stops have you recorded any Landfill Odor Intensity of 3 (3 - Moderate Odor) or higher?**

No

**Recorder Signature**



Julian Jenkins  
22 Feb 2024 9:14 AM PST

---

**Upon completion of this patrol, please check the box to trigger necessary notifications.**

# 4050 - Chiquita Odor Patrol Template

Complete

<b>Score</b>	3 / 3 (100%)	<b>Flagged items</b>	6	<b>Actions</b>	0
<b>Conducted on</b>	23 Feb 2024 8:07 PM PST				
<b>Prepared by</b>	Chiquita Landfill				
<b>If the name of the person conducting the Patrol does not appear above, please enter it here:</b>	Adrian and Isaac				
<b>What type of patrol is this?</b>	Regular Patrol				
<b>Weather Conditions at the time of patrol.</b>	Partly Cloudy				
<b>Temperature at time of Patrol</b>	60°F Should be between -50°F to 125°F				
<b>I acknowledge that I have not visited the working face or other on-site areas where exposed trash or landfill odors such as, but not limited to landfill gas odors, refuse or refuse contaminated material odors, or landfill liquids/landfill leachate odors exist within four hours prior to conducting this odor surveillance.</b>	<input checked="" type="checkbox"/>				
<b>I acknowledge that I will assess each Patrol Stop while standing outside of the vehicle.</b>	<input checked="" type="checkbox"/>				

**Flagged items**

6 flagged

Odor Patrol Stops / Stop #1: Chiquito Canyon Road and Driveway leading to the LA County Fire's Del Valle Regional Training Center

**Are you experiencing any odors**

Yes

Odor Patrol Stops / Stop #1: Chiquito Canyon Road and Driveway leading to the LA County Fire's Del Valle Regional Training Center

**Intensity of Odor**

3 - Moderate Odor

Odor Patrol Stops / Stop #2: Intersection of Chiquito Canyon Road and Lincoln Avenue

**Are you experiencing any odors**

Yes

Odor Patrol Stops / Stop #4: Intersection of Buchanan Way and Chiquito Canyon Road

**Are you experiencing any odors**

Yes

Odor Patrol Stops / Stop #5: Intersection of Lincoln Avenue and Harding Avenue

**Are you experiencing any odors**

Yes

Odor Patrol Stops / Stop #5: Intersection of Lincoln Avenue and Harding Avenue

**Intensity of Odor**

3 - Moderate Odor

<b>Odor Patrol Stops</b>	6 flagged
Stop #1: Chiquito Canyon Road and Driveway leading to the LA County Fire's Del Valle Regional Training Center	2 flagged
<b>Use map locator to enter lat/long for this observation point.</b>	28101 Chiquito Canyon Rd, Castaic, CA 91384, USA (34.4326938, -118.6590814)
<b>Record time at observation point</b>	23 Feb 2024 8:12 PM PST
<b>Record Wind Speed (mph)</b>	5.8
<b>Record Wind Direction</b>	S
<b>Have the weather conditions changed since start of patrol?</b>	No
<b>Are you experiencing any odors</b>	Yes
<b>Description of Odor</b>	Landfill Gas
<b>Intensity of Odor</b>	3 - Moderate Odor
<b>Are any corrective actions needed?</b>	No
Stop #2: Intersection of Chiquito Canyon Road and Lincoln Avenue	1 flagged
<b>Use map locator to enter lat/long for this observation point.</b>	28464 Chiquito Canyon Rd, Castaic, CA 91384, USA (34.438305899999996, -118.65799469999999)
<b>Record time at observation point</b>	23 Feb 2024 8:13 PM PST
<b>Record Wind Speed (mph)</b>	4.9
<b>Record Wind Direction</b>	S
<b>Have the weather conditions changed since last recorded?</b>	No
<b>Are you experiencing any odors</b>	Yes
<b>Description of Odor</b>	Landfill Gas
<b>Intensity of Odor</b>	1 - Very light odor detected
<b>Are any corrective actions needed?</b>	No
Stop #3: Intersection of Lincoln Avenue and Jackson Street	



Use map locator to enter lat/long for this observation point.

(34.4396601, -118.6558511)

Record time at observation point

23 Feb 2024 8:14 PM PST

Record Wind Speed (mph)

1.6

Record Wind Direction

SW

Have the weather conditions changed since last recorded?

No

Are you experiencing any odors

No

Stop #4: Intersection of Buchanan Way and Chiquito Canyon Road

1 flagged

Use map locator to enter lat/long for this observation point.

28703 Chiquito Canyon Rd,  
Castaic, CA 91384, USA  
(34.441859799999996,  
-118.6573111)

Record time at observation point

23 Feb 2024 8:16 PM PST

Record Wind Speed (mph)

1.6

Record Wind Direction

S

Have the weather conditions changed since last recorded?

No

Are you experiencing any odors

Yes

Description of Odor

Other

Describe "Other" Odor

Smoke

Intensity of Odor

2 - Light odor detected

Are any corrective actions needed?

No

Stop #5: Intersection of Lincoln Avenue and Harding Avenue

2 flagged

Use map locator to enter lat/long for this observation point.

11629 Daleside Ave, Hawthorne,  
CA 90250, USA  
(34.443070999999996,  
-118.655496)

Record time at observation point

23 Feb 2024 8:15 PM PST

Record Wind Speed (mph)

1.8

Record Wind Direction

S

Have the weather conditions changed since last recorded?	No
Are you experiencing any odors	Yes
Description of Odor	Other
Describe "Other" Odor	Smoke
Intensity of Odor	3 - Moderate Odor
Are any corrective actions needed?	No
Stop #6: Intersection of Chiquito Canyon Road and San Martinez Road	
Use map locator to enter lat/long for this observation point.	San Martinez Rd & Chiquito Canyon Rd, Val Verde, CA 91384, USA (34.445074, -118.657935)
Record time at observation point	23 Feb 2024 8:17 PM PST
Record Wind Speed (mph)	.2
Record Wind Direction	S
Have the weather conditions changed since last recorded?	No
Are you experiencing any odors	No
Stop #7: Intersection of San Martinez Road and Morningside Drive	
Use map locator to enter lat/long for this observation point.	(34.4466218, -118.6612184)
Record time at observation point	23 Feb 2024 8:18 PM PST
Record Wind Speed (mph)	1.8
Record Wind Direction	SE
Have the weather conditions changed since last recorded?	No
Are you experiencing any odors	No
Stop #8: Intersection of Lexington Drive and Morningside Drive	
Use map locator to enter lat/long for this observation point.	(34.4483565, -118.6606954)

Record time at observation point

23 Feb 2024 8:19 PM PST

Record Wind Speed (mph) .9

Record Wind Direction N

Have the weather conditions changed since last recorded? No

Are you experiencing any odors No

Stop #9: Intersection of Val Verde Road and Trellis Road

Use map locator to enter lat/long for this observation point. (34.4481012, -118.6629011)

Record time at observation point 23 Feb 2024 8:20 PM PST

Record Wind Speed (mph) .9

Record Wind Direction N

Have the weather conditions changed since last recorded? No

Are you experiencing any odors No

Stop #10: Intersection of San Martinez Road and Euclid Ave.

Use map locator to enter lat/long for this observation point. A  
San Marquez Euclid

Record time at observation point 23 Feb 2024 8:22 PM PST

Record Wind Speed (mph) .2

Record Wind Direction E

Have the weather conditions changed since last recorded? No

Are you experiencing any odors No

Stop #11: Intersection of San Martinez Road and Keningston Road

Use map locator to enter lat/long for this observation point. (34.4484803, -118.670848)

Record time at observation point 23 Feb 2024 8:23 PM PST

Record Wind Speed (mph) 1.3

Record Wind Direction E

<b>Have the weather conditions changed since last recorded?</b>	No
<b>Are you experiencing any odors</b>	No
Stop #12: Intersection of Hunstock Street and Windsor Road	
<b>Use map locator to enter lat/long for this observation point.</b>	(34.4459482, -118.6495219)
<b>Record time at observation point</b>	23 Feb 2024 8:27 PM PST
<b>Record Wind Speed (mph)</b>	1.5
<b>Record Wind Direction</b>	NE
<b>Have the weather conditions changed since last recorded?</b>	No
<b>Are you experiencing any odors</b>	No
Stop #13: Intersection of Del Valle Road and Silver Street	
<b>Use map locator to enter lat/long for this observation point.</b>	(34.4485786, -118.6552844)
<b>Record time at observation point</b>	23 Feb 2024 8:29 PM PST
<b>Record Wind Speed</b>	2.2
<b>Record Wind Direction</b>	S
<b>Have the weather conditions changed since last recorded?</b>	No
<b>Are you experiencing any odors</b>	No
Stop #14: Intersection of Del Valle Road and Hasley Canyon Road	
<b>Use map locator to enter lat/long for this observation point.</b>	Del Valle Rd & Hasley Canyon Rd, California 91355, USA (34.456905, -118.64146400000001)
<b>Record time at observation point</b>	23 Feb 2024 8:31 PM PST
<b>Record Wind Speed (mph)</b>	2.0
<b>Record Wind Direction</b>	NE
<b>Have the weather conditions changed since last recorded?</b>	No
<b>Are you experiencing any odors</b>	No

Stop #15: Intersection of Hasley Canyon Road and Gibraltar Lane

Use map locator to enter lat/long for this observation point. (34.4551759, -118.6334477)

Record time at observation point 23 Feb 2024 8:32 PM PST

Record Wind Speed (mph) 0

Have the weather conditions changed since last recorded? No

Are you experiencing any odors No

Stop #16: Intersection of Gibraltar Lane and Alton Way

Use map locator to enter lat/long for this observation point. 28340 Alton Way, Castaic, CA 91384, USA (34.4547214, -118.6302393)

Record time at observation point 23 Feb 2024 8:33 PM PST

Record Wind Speed (mph) 1.3

Record Wind Direction SE

Have the weather conditions changed since last recorded? No

Are you experiencing any odors No

Stop #17: Intersection of Castlebury Place and Picadilly Place

Use map locator to enter lat/long for this observation point. 661 Your Home Away!, Castaic, CA 91384, USA (34.4536497, -118.62767199999998)

Record time at observation point 23 Feb 2024 8:34 PM PST

Record Wind Speed (mph) 1.8

Record Wind Direction N

Have the weather conditions changed since last recorded? No

Are you experiencing any odors No

Stop #18: Intersection of Gibraltar Lane and Springvale Lane

Use map locator to enter lat/long for this observation point. 28257 Springvale Ln, Castaic, CA 91384, USA

(34.4558965,  
-118.62827940000001)

<b>Record time at observation point</b>	23 Feb 2024 8:35 PM PST
<b>Record Wind Speed (mph)</b>	2.7
<b>Record Wind Direction</b>	SE
<b>Have the weather conditions changed since last recorded?</b>	No
<b>Are you experiencing any odors</b>	No
Stop #19: Intersection of Gibraltar Lane and Cambridge Avenue	

**Use map locator to enter lat/long for this observation point.** 29823 Cambridge Ave, Castaic, CA 91384, USA  
(34.457917099999996, -118.62698039999998)

<b>Record time at observation point</b>	23 Feb 2024 8:36 PM PST
<b>Record Wind Speed (mph)</b>	1.1
<b>Record Wind Direction</b>	SE
<b>Have the weather conditions changed since last recorded?</b>	No
<b>Are you experiencing any odors</b>	No
Stop #20: Intersection of Cambridge Avenue and Hasley Canyon Road	

**Use map locator to enter lat/long for this observation point.** 9701 Creekbed Rd, Castaic, CA 91384, USA  
(34.4555301, -118.6218167)

<b>Record time at observation point</b>	23 Feb 2024 8:37 PM PST
<b>Record Wind Speed (mph)</b>	.8
<b>Record Wind Direction</b>	SE
<b>Have the weather conditions changed since last recorded?</b>	No
<b>Are you experiencing any odors</b>	No
Stop #21: Intersection of The Old Road and Hillcrest Parkway	

**Use map locator to enter lat/long for this observation point.** 27610 Iris Pl, Castaic, CA 91384,

USA  
(34.470656, -118.6171576)

**Record time at observation point** 23 Feb 2024 8:40 PM PST

**Record Wind Speed (mph)** .9

**Record Wind Direction** S

**Have the weather conditions changed since last recorded?** No

**Are you experiencing any odors** No

Stop #22: Intersection of Hillcrest Parkway and Park Vista Drive at Castaic Elementary School

**Use map locator to enter lat/long for this observation point.** 30455 Park Vista Dr, Castaic, CA  
91384, USA  
(34.472168100000005, -118.6304217)

**Record time at observation point** 23 Feb 2024 8:42 PM PST

**Record Wind Speed (mph)** 5.6

**Record Wind Direction** S

**Have the weather conditions changed since last recorded?** No

**Are you experiencing any odors** No

Stop #23: Intersection of Creekbed Road and Firebrand Drive

**Use map locator to enter lat/long for this observation point.** 29796 Creekbed Rd, Castaic, CA  
91384, USA  
(34.4575962, -118.6195735)

**Record time at observation point** 23 Feb 2024 8:38 PM PST

**Record Wind Speed (mph)** 1.6

**Record Wind Direction** SE

**Have the weather conditions changed since last recorded?** No

**Are you experiencing any odors** No

Stop #24: Intersection of The Old Road and Live Oak Road

**Use map locator to enter lat/long for this observation point.** 27305 Live Oak Rd, Castaic, CA

91384, USA  
(34.453375,  
-118.61646859999999)

**Record time at observation point**

23 Feb 2024 8:46 PM PST

**Record Wind Speed (mph)**

.4

**Record Wind Direction**

S

**Have the weather conditions changed since last recorded?**

No

**Are you experiencing any odors**

No

Stop #25: Intersection of Live Oak Road and Hidden Trail Road

27662 Buckskin Dr, Castaic, CA  
91384, USA  
(34.4501688,  
-118.61797809999999)

**Use map locator to enter lat/long for this observation point.**

**Record time at observation point**

23 Feb 2024 8:46 PM PST

**Record Wind Speed (mph)**

4.2

**Record Wind Direction**

SW

**Have the weather conditions changed since last recorded?**

No

**Are you experiencing any odors**

No

Stop #26: Intersection of Live Oak Elementary School at  
Saddleridge Way

27715 Saddleridge Way, Castaic,  
CA 91384, USA  
(34.4504892, -118.6202344)

**Use map locator to enter lat/long for this observation point.**

**Record time at observation point**

23 Feb 2024 8:47 PM PST

**Record Wind Speed (mph)**

3.8

**Record Wind Direction**

SW

**Have the weather conditions changed since last recorded?**

No

**Are you experiencing any odors**

No

Stop #27: Intersection of Rangewood Road and Buckskin Drive



Use map locator to enter lat/long for this observation point.

29165 Saddleridge Way, Castaic,  
CA 91384, USA  
(34.4491454,  
-118.62033539999999)

Record time at observation point

23 Feb 2024 8:48 PM PST

Record Wind Speed (mph)

0

Have the weather conditions changed since last recorded?

No

Are you experiencing any odors

No

Stop #28: Intersection of Quincy Street and Cambridge Avenue

Use map locator to enter lat/long for this observation point.

27803 Quincy St, Castaic, CA  
91384, USA  
(34.453026699999995,  
-118.62002930000001)

Record time at observation point

23 Feb 2024 8:49 PM PST

Record Wind Speed (mph)

.9

Record Wind Direction

W

Have the weather conditions changed since last recorded?

No

Are you experiencing any odors

No

Stop #29: Intersection of Hasley Canyon Road and Commerce  
Center Drive (Santa Clarita Valley International School &  
Playmakers Preschool)

Use map locator to enter lat/long for this observation point.

Commerce Center Dr, Valencia, CA  
91355, USA  
(34.450597699999996,  
-118.6258824)

Record time at observation point

23 Feb 2024 8:52 PM PST

Record Wind Speed (mph)

1.6

Record Wind Direction

S

Have the weather conditions changed since last recorded?

No

Are you experiencing any odors

No

Stop #30: Intersection of Commerce Center Drive and  
Witherspoon Parkway

Use map locator to enter lat/long for this observation point.

Commerce Center Dr &  
Witherspoon Pky, California  
91384, USA  
(34.445912, -118.626105)

Record time at observation point

23 Feb 2024 8:53 PM PST

Record Wind Speed (mph)

4.2

Record Wind Direction

S

Have the weather conditions changed since last recorded?

No

Are you experiencing any odors

No

Stop #31: Intersection of Franklin Parkway and driveway  
leading to the United States Postal Service

Use map locator to enter lat/long for this observation point.

28000 Franklin Pkwy, Valencia, CA  
91355, USA  
(34.4342037, -118.6283955)

Record time at observation point

23 Feb 2024 8:56 PM PST

Record Wind Speed (mph)

2.5

Record Wind Direction

SW

Have the weather conditions changed since last recorded?

No

Are you experiencing any odors

No

Stop #32: Intersection of Henry Mayo Drive and Cambridge  
View Drive, leading into the Valencia Travel Village RV Resort

Use map locator to enter lat/long for this observation point.

27958-27946 CA-126, Castaic, CA  
91384, USA  
(34.429681099999996,  
-118.6250687)

Record time at observation point

23 Feb 2024 8:57 PM PST

Record Wind Speed (mph)

.2

Record Wind Direction

W

Have the weather conditions changed since last recorded?

No

Are you experiencing any odors

No

Odor Compliance with Stipulated Order for Abatement

**At 3 or more stops have you recorded any Landfill Odor Intensity of 3 (3 - Moderate Odor) or higher?**

---

No

**Recorder Signature**



isaas dominguez  
23 Feb 2024 8:59 PM PST

---

**Upon completion of this patrol, please check the box to trigger necessary notifications.**

# 4050 - Chiquita Odor Patrol Template

Complete

<b>Score</b>	3 / 3 (100%)	<b>Flagged items</b>	5	<b>Actions</b>	0
<b>Conducted on</b>	23 Feb 2024 6:48 AM PST				
<b>Prepared by</b>	Chiquita Landfill				
<b>If the name of the person conducting the Patrol does not appear above, please enter it here:</b>	Julian Jenkins				
<b>What type of patrol is this?</b>	Regular Patrol				
<b>Weather Conditions at the time of patrol.</b>	Cloudy				
<b>Temperature at time of Patrol</b>	57°F Should be between -50°F to 125°F				
<b>I acknowledge that I have not visited the working face or other on-site areas where exposed trash or landfill odors such as, but not limited to landfill gas odors, refuse or refuse contaminated material odors, or landfill liquids/landfill leachate odors exist within four hours prior to conducting this odor surveillance.</b>	<input checked="" type="checkbox"/>				
<b>I acknowledge that I will assess each Patrol Stop while standing outside of the vehicle.</b>	<input checked="" type="checkbox"/>				

**Flagged items**

5 flagged

Odor Patrol Stops / Stop #1: Chiquito Canyon Road and Driveway leading to the LA County Fire's Del Valle Regional Training Center

**Are you experiencing any odors**

Yes

Odor Patrol Stops / Stop #6: Intersection of Chiquito Canyon Road and San Martinez Road

**Are you experiencing any odors**

Yes

Odor Patrol Stops / Stop #19: Intersection of Gibraltar Lane and Cambridge Avenue

**Are you experiencing any odors**

Yes

Odor Patrol Stops / Stop #21: Intersection of The Old Road and Hillcrest Parkway

**Are you experiencing any odors**

Yes

Odor Patrol Stops / Stop #24: Intersection of The Old Road and Live Oak Road

**Are you experiencing any odors**

Yes

<b>Odor Patrol Stops</b>	5 flagged
Stop #1: Chiquito Canyon Road and Driveway leading to the LA County Fire's Del Valle Regional Training Center	1 flagged
<b>Use map locator to enter lat/long for this observation point.</b>	28101 Chiquito Canyon Rd, Castaic, CA 91384, USA (34.4317609, -118.6589423)
<b>Record time at observation point</b>	23 Feb 2024 8:38 AM PST
<b>Record Wind Speed (mph)</b>	4.5
<b>Record Wind Direction</b>	NE
<b>Have the weather conditions changed since start of patrol?</b>	No
<b>Are you experiencing any odors</b>	Yes
<b>Description of Odor</b>	Landfill Gas
<b>Intensity of Odor</b>	1 - Very light odor detected
<b>Are any corrective actions needed?</b>	
Stop #2: Intersection of Chiquito Canyon Road and Lincoln Avenue	
<b>Use map locator to enter lat/long for this observation point.</b>	28465 Chiquito Canyon Rd, Castaic, CA 91384, USA (34.4384167, -118.658496)
<b>Record time at observation point</b>	23 Feb 2024 8:36 AM PST
<b>Record Wind Speed (mph)</b>	3.6
<b>Record Wind Direction</b>	NE
<b>Have the weather conditions changed since last recorded?</b>	No
<b>Are you experiencing any odors</b>	No
Stop #3: Intersection of Lincoln Avenue and Jackson Street	
<b>Use map locator to enter lat/long for this observation point.</b>	28611 Lincoln Ave, Val Verde, CA 91384, USA (34.4398392, -118.6560351)
<b>Record time at observation point</b>	23 Feb 2024 8:34 AM PST

<b>Record Wind Speed (mph)</b>	1.8
<b>Record Wind Direction</b>	E
<b>Have the weather conditions changed since last recorded?</b>	No
<b>Are you experiencing any odors</b>	No
Stop #4: Intersection of Buchanan Way and Chiquito Canyon Road	
<b>Use map locator to enter lat/long for this observation point.</b>	28703 Chiquito Canyon Rd, Castaic, CA 91384, USA (34.441859799999996, -118.6573111)
<b>Record time at observation point</b>	23 Feb 2024 8:30 AM PST
<b>Record Wind Speed (mph)</b>	4.0
<b>Record Wind Direction</b>	N
<b>Have the weather conditions changed since last recorded?</b>	No
<b>Are you experiencing any odors</b>	No
Stop #5: Intersection of Lincoln Avenue and Harding Avenue	
<b>Use map locator to enter lat/long for this observation point.</b>	11629 Daleside Ave, Hawthorne, CA 90250, USA (34.443070999999996, -118.655496)
<b>Record time at observation point</b>	23 Feb 2024 8:28 AM PST
<b>Record Wind Speed (mph)</b>	5.4
<b>Record Wind Direction</b>	NW
<b>Have the weather conditions changed since last recorded?</b>	No
<b>Are you experiencing any odors</b>	No
Stop #6: Intersection of Chiquito Canyon Road and San Martinez Road	
<b>Use map locator to enter lat/long for this observation point.</b>	30006 San Martinez Rd, Val Verde, CA 91384, USA (34.444958299999996, -118.6580404)



Record time at observation point

23 Feb 2024 8:12 AM PST

Record Wind Speed (mph)

2.2

Record Wind Direction

W

Have the weather conditions changed since last recorded?

No

Are you experiencing any odors

Yes

Description of Odor

Other

Describe "Other" Odor

Burning wood

Intensity of Odor

2 - Light odor detected

Are any corrective actions needed?

No

Stop #7: Intersection of San Martinez Road and Morningside Drive

Use map locator to enter lat/long for this observation point.

(34.4463395, -118.6613638)

Record time at observation point

23 Feb 2024 8:14 AM PST

Record Wind Speed (mph)

2.0

Record Wind Direction

NW

Have the weather conditions changed since last recorded?

No

Are you experiencing any odors

No

Stop #8: Intersection of Lexington Drive and Morningside Drive

Use map locator to enter lat/long for this observation point.

(34.4483821, -118.6606886)

Record time at observation point

23 Feb 2024 8:16 AM PST

Record Wind Speed (mph)

2.2

Record Wind Direction

NE

Have the weather conditions changed since last recorded?

No

Are you experiencing any odors

No

Stop #9: Intersection of Val Verde Road and Trellis Road

**Use map locator to enter lat/long for this observation point.** (34.4482171, -118.6629933)

**Record time at observation point** 23 Feb 2024 8:18 AM PST

**Record Wind Speed (mph)** 0.7

**Record Wind Direction** NW

**Have the weather conditions changed since last recorded?** No

**Are you experiencing any odors** No

Stop #10: Intersection of San Martinez Road and Euclid Ave.

**Use map locator to enter lat/long for this observation point.** (34.4479304, -118.6658045)

**Record time at observation point** 23 Feb 2024 8:21 AM PST

**Record Wind Speed (mph)** 0.4

**Record Wind Direction** S

**Have the weather conditions changed since last recorded?** No

**Are you experiencing any odors** No

Stop #11: Intersection of San Martinez Road and Keningston Road

**Use map locator to enter lat/long for this observation point.** 30703 San Martinez Rd, Castaic, CA 91384, USA  
(34.448692199999996, -118.6712099)

**Record time at observation point** 23 Feb 2024 8:23 AM PST

**Record Wind Speed (mph)** 1.3

**Record Wind Direction** SE

**Have the weather conditions changed since last recorded?** No

**Are you experiencing any odors** No

Stop #12: Intersection of Hunstock Street and Windsor Road

**Use map locator to enter lat/long for this observation point.** (34.4461305, -118.6494309)

**Record time at observation point** 23 Feb 2024 8:08 AM PST

<b>Record Wind Speed (mph)</b>	1.8
<b>Record Wind Direction</b>	N
<b>Have the weather conditions changed since last recorded?</b>	No
<b>Are you experiencing any odors</b>	No
Stop #13: Intersection of Del Valle Road and Silver Street	
<b>Use map locator to enter lat/long for this observation point.</b>	Del Valle Rd & Silver St, Val Verde, CA 91384, USA (34.448242, -118.65554999999999)
<b>Record time at observation point</b>	23 Feb 2024 8:04 AM PST
<b>Record Wind Speed</b>	4.5
<b>Record Wind Direction</b>	N
<b>Have the weather conditions changed since last recorded?</b>	No
<b>Are you experiencing any odors</b>	No
Stop #14: Intersection of Del Valle Road and Hasley Canyon Road	
<b>Use map locator to enter lat/long for this observation point.</b>	Del Valle Rd & Hasley Canyon Rd, Hasley Canyon, CA 91384, USA (34.456818999999996, -118.64180300000001)
<b>Record time at observation point</b>	23 Feb 2024 8:01 AM PST
<b>Record Wind Speed (mph)</b>	4.2
<b>Record Wind Direction</b>	N
<b>Have the weather conditions changed since last recorded?</b>	No
<b>Are you experiencing any odors</b>	No
Stop #15: Intersection of Hasley Canyon Road and Gibraltar Lane	
<b>Use map locator to enter lat/long for this observation point.</b>	(34.4551467, -118.6335197)
<b>Record time at observation point</b>	23 Feb 2024 7:59 AM PST

Record Wind Speed (mph)	3.1
Record Wind Direction	NE
Have the weather conditions changed since last recorded?	No
Are you experiencing any odors	No

Stop #16: Intersection of Gibraltar Lane and Alton Way

Use map locator to enter lat/long for this observation point. 28341 Alton Way, Castaic, CA  
91384, USA  
(34.454834999999996,  
-118.62971519999999)

Record time at observation point 23 Feb 2024 7:57 AM PST

Record Wind Speed (mph)	4.5
Record Wind Direction	N
Have the weather conditions changed since last recorded?	No
Are you experiencing any odors	No

Stop #17: Intersection of Castlebury Place and Picadilly Place

Use map locator to enter lat/long for this observation point. 28203 Picadilly Pl, Castaic, CA  
91384, USA  
(34.4539706,  
-118.62780079999999)

Record time at observation point 23 Feb 2024 7:54 AM PST

Record Wind Speed (mph)	0.9
Record Wind Direction	N
Have the weather conditions changed since last recorded?	No
Are you experiencing any odors	No

Stop #18: Intersection of Gibraltar Lane and Springvale Lane

Use map locator to enter lat/long for this observation point. 28256 Springvale Ln, Castaic, CA  
91384, USA  
(34.4555485,  
-118.62855289999997)

Record time at observation point 23 Feb 2024 7:52 AM PST

Record Wind Speed (mph)	5.6
Record Wind Direction	N
Have the weather conditions changed since last recorded?	No
Are you experiencing any odors	No
Stop #19: Intersection of Gibraltar Lane and Cambridge Avenue	1 flagged

Use map locator to enter lat/long for this observation point.

28003 Gibraltar Ln, Castaic, CA  
91384, USA  
(34.4583288, -118.6270032)

Record time at observation point	23 Feb 2024 7:50 AM PST
Record Wind Speed (mph)	1.3
Record Wind Direction	NE
Have the weather conditions changed since last recorded?	No
Are you experiencing any odors	Yes
Description of Odor	Other
Describe "Other" Odor	Gasoline
Intensity of Odor	1 - Very light odor detected
Are any corrective actions needed?	No

Stop #20: Intersection of Cambridge Avenue and Hasley Canyon Road

Use map locator to enter lat/long for this observation point.

29619 Newport Pl, Castaic, CA  
91384, USA  
(34.454428199999995,  
-118.62139669999998)

Record time at observation point	23 Feb 2024 7:03 AM PST
Record Wind Speed (mph)	0.9
Record Wind Direction	N
Have the weather conditions changed since last recorded?	No
Are you experiencing any odors	No

Stop #21: Intersection of The Old Road and Hillcrest Parkway 1 flagged

**Use map locator to enter lat/long for this observation point.** 27610 Iris Pl, Castaic, CA 91384, USA  
(34.470656, -118.6171576)

**Record time at observation point** 23 Feb 2024 7:22 AM PST

**Record Wind Speed (mph)** 3.6

**Record Wind Direction** NE

**Have the weather conditions changed since last recorded?** No

**Are you experiencing any odors** Yes

**Description of Odor** Other

**Describe "Other" Odor** Lawn fertilizer

**Intensity of Odor** 2 - Light odor detected

**Are any corrective actions needed?** No

Stop #22: Intersection of Hillcrest Parkway and Park Vista Drive at Castaic Elementary School

**Use map locator to enter lat/long for this observation point.** 28333 Foothill Rd, Castaic, CA 91384, USA  
(34.4721086, -118.6298747)

**Record time at observation point** 23 Feb 2024 7:25 AM PST

**Record Wind Speed (mph)** 3.8

**Record Wind Direction** NE

**Have the weather conditions changed since last recorded?** No

**Are you experiencing any odors** No

Stop #23: Intersection of Creekbed Road and Firebrand Drive

**Use map locator to enter lat/long for this observation point.** 27704 Firebrand Dr, Castaic, CA 91384, USA  
(34.457861199999996, -118.61993810000001)

**Record time at observation point** 23 Feb 2024 7:46 AM PST

Record Wind Speed (mph)	2.9
Record Wind Direction	NW
Have the weather conditions changed since last recorded?	No
Are you experiencing any odors	No
Stop #24: Intersection of The Old Road and Live Oak Road	1 flagged

Use map locator to enter lat/long for this observation point.

29491 The Old Rd, Castaic, CA  
91384, USA  
(34.452941599999996,  
-118.6164008)

Record time at observation point	23 Feb 2024 7:16 AM PST
Record Wind Speed (mph)	3.1
Record Wind Direction	N
Have the weather conditions changed since last recorded?	No
Are you experiencing any odors	Yes
Description of Odor	Other
Describe "Other" Odor	Car exhaust
Intensity of Odor	1 - Very light odor detected
Are any corrective actions needed?	No

Stop #25: Intersection of Live Oak Road and Hidden Trail Road

Use map locator to enter lat/long for this observation point.

27704 Buckskin Dr, Castaic, CA  
91384, USA  
(34.4498606, -118.6182516)

Record time at observation point	23 Feb 2024 7:15 AM PST
Record Wind Speed (mph)	2.0
Record Wind Direction	NE
Have the weather conditions changed since last recorded?	No
Are you experiencing any odors	No

Stop #26: Intersection of Live Oak Elementary School at Saddleridge Way

27710 Rangewood Rd, Castaic, CA  
91384, USA  
(34.450107599999996,  
-118.61922759999999)

Use map locator to enter lat/long for this observation point.

Record time at observation point

23 Feb 2024 7:13 AM PST

Record Wind Speed (mph)

2.2

Record Wind Direction

NE

Have the weather conditions changed since last recorded?

No

Are you experiencing any odors

No

Stop #27: Intersection of Rangewood Road and Buckskin Drive

29165 Saddleridge Way, Castaic,  
CA 91384, USA  
(34.4491454,  
-118.62033539999999)

Use map locator to enter lat/long for this observation point.

Record time at observation point

23 Feb 2024 7:12 AM PST

Record Wind Speed (mph)

3.6

Record Wind Direction

N

Have the weather conditions changed since last recorded?

No

Are you experiencing any odors

No

Stop #28: Intersection of Quincy Street and Cambridge Avenue

27803 Quincy St, Castaic, CA  
91384, USA  
(34.453026699999995,  
-118.62002930000001)

Use map locator to enter lat/long for this observation point.

Record time at observation point

23 Feb 2024 7:06 AM PST

Record Wind Speed (mph)

2.0

Record Wind Direction

NE

Have the weather conditions changed since last recorded?

No

Are you experiencing any odors

No



Stop #29: Intersection of Hasley Canyon Road and Commerce Center Drive (Santa Clarita Valley International School & Playmakers Preschool)

Use map locator to enter lat/long for this observation point.

28050 Hasley Canyon Rd, Castaic,  
CA 91384, USA  
(34.4509472, -118.6247111)

Record time at observation point

23 Feb 2024 7:01 AM PST

Record Wind Speed (mph)

4.5

Record Wind Direction

N

Have the weather conditions changed since last recorded?

No

Are you experiencing any odors

No

Stop #30: Intersection of Commerce Center Drive and Witherspoon Parkway

Use map locator to enter lat/long for this observation point.

Commerce Center Dr &  
Witherspoon Pky, California  
91355, USA  
(34.445074999999996,  
-118.62639800000001)

Record time at observation point

23 Feb 2024 6:58 AM PST

Record Wind Speed (mph)

4.2

Record Wind Direction

N

Have the weather conditions changed since last recorded?

No

Are you experiencing any odors

No

Stop #31: Intersection of Franklin Parkway and driveway leading to the United States Postal Service

Use map locator to enter lat/long for this observation point.

28000 Franklin Pkwy, Valencia, CA  
91355, USA  
(34.4352261,  
-118.62850189999997)

Record time at observation point

23 Feb 2024 6:56 AM PST

Record Wind Speed (mph)

1.1

Record Wind Direction

NE

<b>Have the weather conditions changed since last recorded?</b>	No
<b>Are you experiencing any odors</b>	No
Stop #32: Intersection of Henry Mayo Drive and Cambridge View Drive, leading into the Valencia Travel Village RV Resort	
<b>Use map locator to enter lat/long for this observation point.</b>	27958-27946 CA-126, Castaic, CA 91384, USA (34.429681099999996, -118.6250687)
<b>Record time at observation point</b>	23 Feb 2024 6:51 AM PST
<b>Record Wind Speed (mph)</b>	1.8
<b>Record Wind Direction</b>	NE
<b>Have the weather conditions changed since last recorded?</b>	No
<b>Are you experiencing any odors</b>	No
Odor Compliance with Stipulated Order for Abatement	
<b>At 3 or more stops have you recorded any Landfill Odor Intensity of 3 (3 - Moderate Odor) or higher?</b>	No

**Recorder Signature**



Julian Jenkins  
23 Feb 2024 8:39 AM PST

---

**Upon completion of this patrol, please check the box to trigger necessary notifications.**

# 4050 - Chiquita Odor Patrol Template

Complete

<b>Score</b>	3 / 3 (100%)	<b>Flagged items</b>	1	<b>Actions</b>	0
<b>Conducted on</b>	24 Feb 2024 8:52 PM PST				
<b>Prepared by</b>	Chiquita Landfill				
<b>If the name of the person conducting the Patrol does not appear above, please enter it here:</b>	Isaac and adrian				
<b>What type of patrol is this?</b>	Regular Patrol				
<b>Weather Conditions at the time of patrol.</b>	Cloudy				
<b>Temperature at time of Patrol</b>	51°F Should be between -50°F to 125°F				
<b>I acknowledge that I have not visited the working face or other on-site areas where exposed trash or landfill odors such as, but not limited to landfill gas odors, refuse or refuse contaminated material odors, or landfill liquids/landfill leachate odors exist within four hours prior to conducting this odor surveillance.</b>	<input checked="" type="checkbox"/>				
<b>I acknowledge that I will assess each Patrol Stop while standing outside of the vehicle.</b>	<input checked="" type="checkbox"/>				

**Flagged items**

1 flagged

Odor Patrol Stops / Stop #1: Chiquito Canyon Road and Driveway leading to the LA County Fire's Del Valle Regional Training Center

**Are you experiencing any odors**

Yes

<b>Odor Patrol Stops</b>	1 flagged
Stop #1: Chiquito Canyon Road and Driveway leading to the LA County Fire's Del Valle Regional Training Center	1 flagged
<b>Use map locator to enter lat/long for this observation point.</b>	(34.4304748, -118.6588493)
<b>Record time at observation point</b>	24 Feb 2024 8:56 PM PST
<b>Record Wind Speed (mph)</b>	.4
<b>Record Wind Direction</b>	SW
<b>Have the weather conditions changed since start of patrol?</b>	No
<b>Are you experiencing any odors</b>	Yes
<b>Description of Odor</b>	Landfill Gas
<b>Intensity of Odor</b>	2 - Light odor detected
<b>Are any corrective actions needed?</b>	No
Stop #2: Intersection of Chiquito Canyon Road and Lincoln Avenue	
<b>Use map locator to enter lat/long for this observation point.</b>	Chiquito Canyon Rd & Lincoln Ave, California 91355, USA (34.437901, -118.658324)
<b>Record time at observation point</b>	24 Feb 2024 8:57 PM PST
<b>Record Wind Speed (mph)</b>	1.6
<b>Record Wind Direction</b>	S
<b>Have the weather conditions changed since last recorded?</b>	No
<b>Are you experiencing any odors</b>	No
Stop #3: Intersection of Lincoln Avenue and Jackson Street	
<b>Use map locator to enter lat/long for this observation point.</b>	Lincoln And Jackson St.
<b>Record time at observation point</b>	24 Feb 2024 9:41 PM PST
<b>Record Wind Speed (mph)</b>	.7
<b>Record Wind Direction</b>	S

<b>Have the weather conditions changed since last recorded?</b>	No
<b>Are you experiencing any odors</b>	No
Stop #4: Intersection of Buchanan Way and Chiquito Canyon Road	
<b>Use map locator to enter lat/long for this observation point.</b>	28702 Lincoln Ave, Val Verde, CA 91384, USA (34.4418755, -118.6555338)
<b>Record time at observation point</b>	24 Feb 2024 9:00 PM PST
<b>Record Wind Speed (mph)</b>	.2
<b>Record Wind Direction</b>	S
<b>Have the weather conditions changed since last recorded?</b>	No
<b>Are you experiencing any odors</b>	No
Stop #5: Intersection of Lincoln Avenue and Harding Avenue	
<b>Use map locator to enter lat/long for this observation point.</b>	Lincoln Ave And Harding Ave
<b>Record time at observation point</b>	24 Feb 2024 9:00 PM PST
<b>Record Wind Speed (mph)</b>	2.2
<b>Record Wind Direction</b>	S
<b>Have the weather conditions changed since last recorded?</b>	No
<b>Are you experiencing any odors</b>	No
Stop #6: Intersection of Chiquito Canyon Road and San Martinez Road	
<b>Use map locator to enter lat/long for this observation point.</b>	30006 San Martinez Rd, Val Verde, CA 91384, USA (34.444958299999996, -118.6580404)
<b>Record time at observation point</b>	24 Feb 2024 9:02 PM PST
<b>Record Wind Speed (mph)</b>	2
<b>Record Wind Direction</b>	S
<b>Have the weather conditions changed since last recorded?</b>	No

<b>Are you experiencing any odors</b>	No
Stop #7: Intersection of San Martinez Road and Morningside Drive	
<b>Use map locator to enter lat/long for this observation point.</b>	(34.4460481, -118.6612787)
<b>Record time at observation point</b>	24 Feb 2024 9:03 PM PST
<b>Record Wind Speed (mph)</b>	.9
<b>Record Wind Direction</b>	N
<b>Have the weather conditions changed since last recorded?</b>	No
<b>Are you experiencing any odors</b>	No
Stop #8: Intersection of Lexington Drive and Morningside Drive	
<b>Use map locator to enter lat/long for this observation point.</b>	(34.4480404, -118.6608606)
<b>Record time at observation point</b>	24 Feb 2024 9:03 PM PST
<b>Record Wind Speed (mph)</b>	.2
<b>Record Wind Direction</b>	S
<b>Have the weather conditions changed since last recorded?</b>	No
<b>Are you experiencing any odors</b>	No
Stop #9: Intersection of Val Verde Road and Trellis Road	
<b>Use map locator to enter lat/long for this observation point.</b>	(34.4479586, -118.6630842)
<b>Record time at observation point</b>	24 Feb 2024 9:04 PM PST
<b>Record Wind Speed (mph)</b>	3.2
<b>Record Wind Direction</b>	SW
<b>Have the weather conditions changed since last recorded?</b>	No
<b>Are you experiencing any odors</b>	No
Stop #10: Intersection of San Martinez Road and Euclid Ave.	
<b>Use map locator to enter lat/long for this observation point.</b>	(34.4482165, -118.6662515)



Record time at observation point

24 Feb 2024 9:05 PM PST

Record Wind Speed (mph)

.4

Record Wind Direction

W

Have the weather conditions changed since last recorded?

No

Are you experiencing any odors

No

Stop #11: Intersection of San Martinez Road and Keningston Road

30702 San Martinez Rd, Castaic,  
CA 91384, USA  
(34.4482384,  
-118.67111870000001)

Use map locator to enter lat/long for this observation point.

Record time at observation point

24 Feb 2024 9:06 PM PST

Record Wind Speed (mph)

1.8

Record Wind Direction

E

Have the weather conditions changed since last recorded?

No

Are you experiencing any odors

No

Stop #12: Intersection of Hunstock Street and Windsor Road

Use map locator to enter lat/long for this observation point.

(34.4457785, -118.6501678)

Record time at observation point

24 Feb 2024 9:10 PM PST

Record Wind Speed (mph)

.2

Record Wind Direction

NE

Have the weather conditions changed since last recorded?

No

Are you experiencing any odors

No

Stop #13: Intersection of Del Valle Road and Silver Street

Use map locator to enter lat/long for this observation point.

(34.4474274, -118.6558505)

Record time at observation point

24 Feb 2024 9:12 PM PST

Record Wind Speed

1.8

<b>Record Wind Direction</b>	S
<b>Have the weather conditions changed since last recorded?</b>	No
<b>Are you experiencing any odors</b>	No
Stop #14: Intersection of Del Valle Road and Hasley Canyon Road	
<b>Use map locator to enter lat/long for this observation point.</b>	Del Valle Rd, Castaic, CA 91384, USA (34.4559839, -118.6433439)
<b>Record time at observation point</b>	24 Feb 2024 9:13 PM PST
<b>Record Wind Speed (mph)</b>	2.2
<b>Record Wind Direction</b>	NE
<b>Have the weather conditions changed since last recorded?</b>	No
<b>Are you experiencing any odors</b>	No
Stop #15: Intersection of Hasley Canyon Road and Gibraltar Lane	
<b>Use map locator to enter lat/long for this observation point.</b>	28579 Gibraltar Ln, Castaic, CA 91384, USA (34.4551702, -118.63360240000002)
<b>Record time at observation point</b>	24 Feb 2024 9:15 PM PST
<b>Record Wind Speed (mph)</b>	0
<b>Have the weather conditions changed since last recorded?</b>	No
<b>Are you experiencing any odors</b>	No
Stop #16: Intersection of Gibraltar Lane and Alton Way	
<b>Use map locator to enter lat/long for this observation point.</b>	28340 Alton Way, Castaic, CA 91384, USA (34.4547214, -118.6302393)
<b>Record time at observation point</b>	24 Feb 2024 9:15 PM PST
<b>Record Wind Speed (mph)</b>	.2
<b>Record Wind Direction</b>	SW

<b>Have the weather conditions changed since last recorded?</b>	No
<b>Are you experiencing any odors</b>	No
Stop #17: Intersection of Castlebury Place and Picadilly Place	
<b>Use map locator to enter lat/long for this observation point.</b>	28217 Alton Way, Castaic, CA 91384, USA (34.4530569, -118.6281883)
<b>Record time at observation point</b>	24 Feb 2024 9:16 PM PST
<b>Record Wind Speed (mph)</b>	0
<b>Have the weather conditions changed since last recorded?</b>	No
<b>Are you experiencing any odors</b>	No
Stop #18: Intersection of Gibraltar Lane and Springvale Lane	
<b>Use map locator to enter lat/long for this observation point.</b>	(34.455643, -118.6280168)
<b>Record time at observation point</b>	24 Feb 2024 9:17 PM PST
<b>Record Wind Speed (mph)</b>	2
<b>Record Wind Direction</b>	NW
<b>Have the weather conditions changed since last recorded?</b>	No
<b>Are you experiencing any odors</b>	No
Stop #19: Intersection of Gibraltar Lane and Cambridge Avenue	
<b>Use map locator to enter lat/long for this observation point.</b>	29823 Cambridge Ave, Castaic, CA 91384, USA (34.457917099999996, -118.62698039999998)
<b>Record time at observation point</b>	24 Feb 2024 9:18 PM PST
<b>Record Wind Speed (mph)</b>	0
<b>Have the weather conditions changed since last recorded?</b>	No
<b>Are you experiencing any odors</b>	No
Stop #20: Intersection of Cambridge Avenue and Hasley Canyon Road	

29647 Cambridge Ave, Castaic, CA  
91384, USA  
(34.455551299999996,  
-118.62276419999998)

Use map locator to enter lat/long for this observation point.

Record time at observation point 24 Feb 2024 9:19 PM PST

Record Wind Speed (mph) 2

Record Wind Direction SE

Have the weather conditions changed since last recorded? No

Are you experiencing any odors No

Stop #21: Intersection of The Old Road and Hillcrest Parkway

30351 The Old Rd, Castaic, CA  
91384, USA  
(34.470110999999996,  
-118.617112)

Use map locator to enter lat/long for this observation point.

Record time at observation point 24 Feb 2024 9:22 PM PST

Record Wind Speed (mph) 2.5

Record Wind Direction W

Have the weather conditions changed since last recorded? No

Are you experiencing any odors No

Stop #22: Intersection of Hillcrest Parkway and Park Vista Drive  
at Castaic Elementary School

28332 Foothill Rd, Castaic, CA  
91384, USA  
(34.471645699999996,  
-118.62989749999998)

Use map locator to enter lat/long for this observation point.

Record time at observation point 24 Feb 2024 9:24 PM PST

Record Wind Speed (mph) 0

Have the weather conditions changed since last recorded? No

Are you experiencing any odors No

Stop #23: Intersection of Creekbed Road and Firebrand Drive

Use map locator to enter lat/long for this observation point. 29796 Creekbed Rd, Castaic, CA

91384, USA  
(34.4575962, -118.6195735)

**Record time at observation point** 24 Feb 2024 9:20 PM PST

**Record Wind Speed (mph)** .2

**Record Wind Direction** E

**Have the weather conditions changed since last recorded?** No

**Are you experiencing any odors** No

Stop #24: Intersection of The Old Road and Live Oak Road

**Use map locator to enter lat/long for this observation point.** 27603 Hartford Ave, Castaic, CA  
91384, USA  
(34.453649899999995,  
-118.617112)

**Record time at observation point** 24 Feb 2024 9:28 PM PST

**Record Wind Speed (mph)** 2.2

**Record Wind Direction** SW

**Have the weather conditions changed since last recorded?** No

**Are you experiencing any odors** No

Stop #25: Intersection of Live Oak Road and Hidden Trail Road

**Use map locator to enter lat/long for this observation point.** 27630 Buckskin Dr, Castaic, CA  
91384, USA  
(34.450921, -118.6175222)

**Record time at observation point** 24 Feb 2024 9:31 PM PST

**Record Wind Speed (mph)** 3.8

**Record Wind Direction** SW

**Have the weather conditions changed since last recorded?** No

**Are you experiencing any odors** No

Stop #26: Intersection of Live Oak Elementary School at  
Saddleridge Way

**Use map locator to enter lat/long for this observation point.** 27715 Saddleridge Way, Castaic,

CA 91384, USA  
(34.450798299999995,  
-118.61925439999999)

**Record time at observation point** 24 Feb 2024 9:31 PM PST

**Record Wind Speed (mph)** 3.1

**Record Wind Direction** SW

**Have the weather conditions changed since last recorded?** No

**Are you experiencing any odors** No

Stop #27: Intersection of Rangewood Road and Buckskin Drive

**Use map locator to enter lat/long for this observation point.** 27757 Buckskin Dr, Castaic, CA  
91384, USA  
(34.4493799,  
-118.61998369999999)

**Record time at observation point** 24 Feb 2024 9:32 PM PST

**Record Wind Speed (mph)** .4

**Record Wind Direction** S

**Have the weather conditions changed since last recorded?** No

**Are you experiencing any odors** No

Stop #28: Intersection of Quincy Street and Cambridge Avenue

**Use map locator to enter lat/long for this observation point.** 28700 Quincy St, Castaic, CA  
91384, USA  
(34.4519729,  
-118.62057630000001)

**Record time at observation point** 24 Feb 2024 9:33 PM PST

**Record Wind Speed (mph)** .9

**Record Wind Direction** S

**Have the weather conditions changed since last recorded?** No

**Are you experiencing any odors** No

Stop #29: Intersection of Hasley Canyon Road and Commerce Center Drive (Santa Clarita Valley International School & Playmakers Preschool)

Use map locator to enter lat/long for this observation point.

28040 Hasley Canyon Rd, Castaic,  
CA 91384, USA  
(34.451414799999995,  
-118.6245646)

Record time at observation point

24 Feb 2024 9:36 PM PST

Record Wind Speed (mph)

1.3

Record Wind Direction

SW

Have the weather conditions changed since last recorded?

No

Are you experiencing any odors

No

Stop #30: Intersection of Commerce Center Drive and Witherspoon Parkway

Use map locator to enter lat/long for this observation point.

(34.4487659, -118.6264156)

Record time at observation point

24 Feb 2024 9:37 PM PST

Record Wind Speed (mph)

3.1

Record Wind Direction

S

Have the weather conditions changed since last recorded?

No

Are you experiencing any odors

No

Stop #31: Intersection of Franklin Parkway and driveway leading to the United States Postal Service

Use map locator to enter lat/long for this observation point.

28000 Franklin Pkwy, Valencia, CA  
91355, USA  
(34.4352261,  
-118.62850189999997)

Record time at observation point

24 Feb 2024 9:38 PM PST

Record Wind Speed (mph)

.7

Record Wind Direction

SW

Have the weather conditions changed since last recorded?

No

Are you experiencing any odors

No

Stop #32: Intersection of Henry Mayo Drive and Cambridge View Drive, leading into the Valencia Travel Village RV Resort

Use map locator to enter lat/long for this observation point.

Cambridge View Dr, Valencia, CA  
91355, USA  
(34.42954113965247,  
-118.62514246255161)

Record time at observation point

24 Feb 2024 9:40 PM PST

Record Wind Speed (mph)

0

Have the weather conditions changed since last recorded?

No

Are you experiencing any odors

No

Odor Compliance with Stipulated Order for Abatement

At 3 or more stops have you recorded any Landfill Odor Intensity of 3 (3 - Moderate Odor) or higher?

No



**Recorder Signature**



isaac dominguez  
24 Feb 2024 9:40 PM PST

---

**Upon completion of this patrol, please check the box to trigger necessary notifications.**

# 4050 - Chiquita Odor Patrol Template

Complete

<b>Score</b>	3 / 3 (100%)	<b>Flagged items</b>	15	<b>Actions</b>	0
<b>Conducted on</b>	24 Feb 2024 7:07 AM PST				
<b>Prepared by</b>	Chiquita Landfill				
<b>If the name of the person conducting the Patrol does not appear above, please enter it here:</b>	Julian Jenkins				
<b>What type of patrol is this?</b>	Regular Patrol				
<b>Weather Conditions at the time of patrol.</b>	Cloudy				
<b>Temperature at time of Patrol</b>	51°F Should be between -50°F to 125°F				
<b>I acknowledge that I have not visited the working face or other on-site areas where exposed trash or landfill odors such as, but not limited to landfill gas odors, refuse or refuse contaminated material odors, or landfill liquids/landfill leachate odors exist within four hours prior to conducting this odor surveillance.</b>	<input checked="" type="checkbox"/>				
<b>I acknowledge that I will assess each Patrol Stop while standing outside of the vehicle.</b>	<input checked="" type="checkbox"/>				

**Flagged items**

15 flagged

Odor Patrol Stops / Stop #3: Intersection of Lincoln Avenue and Jackson Street

**Are you experiencing any odors**

Yes

Odor Patrol Stops / Stop #5: Intersection of Lincoln Avenue and Harding Avenue

**Are you experiencing any odors**

Yes

Odor Patrol Stops / Stop #6: Intersection of Chiquito Canyon Road and San Martinez Road

**Are you experiencing any odors**

Yes

Odor Patrol Stops / Stop #7: Intersection of San Martinez Road and Morningside Drive

**Are you experiencing any odors**

Yes

Odor Patrol Stops / Stop #8: Intersection of Lexington Drive and Morningside Drive

**Are you experiencing any odors**

Yes

Odor Patrol Stops / Stop #8: Intersection of Lexington Drive and Morningside Drive

**Intensity of Odor**

3 - Moderate Odor

Odor Patrol Stops / Stop #10: Intersection of San Martinez Road and Euclid Ave.

**Are you experiencing any odors**

Yes

Odor Patrol Stops / Stop #11: Intersection of San Martinez Road and Keningston Road

**Are you experiencing any odors**

Yes

Odor Patrol Stops / Stop #13: Intersection of Del Valle Road and Silver Street

**Are you experiencing any odors**

Yes

Odor Patrol Stops / Stop #13: Intersection of Del Valle Road and Silver Street

**Intensity of Odor**

3 - Moderate Odor

Odor Patrol Stops / Stop #14: Intersection of Del Valle Road and Hasley Canyon Road

**Are you experiencing any odors**

Yes

Odor Patrol Stops / Stop #26: Intersection of Live Oak Elementary School at Saddleridge Way

**Are you experiencing any odors**

Yes

Odor Patrol Stops / Stop #29: Intersection of Hasley Canyon Road and Commerce Center Drive (Santa Clarita Valley International School &amp; Playmakers Preschool)

**Are you experiencing any odors**

Yes

Odor Patrol Stops / Stop #30: Intersection of Commerce Center Drive and Witherspoon Parkway

**Are you experiencing any odors**

Yes

Odor Patrol Stops / Stop #31: Intersection of Franklin Parkway and driveway leading to the United States Postal Service

**Are you experiencing any odors**

Yes

**Odor Patrol Stops**

15 flagged

Stop #1: Chiquito Canyon Road and Driveway leading to the LA County Fire's Del Valle Regional Training Center

**Use map locator to enter lat/long for this observation point.**28101 Chiquito Canyon Rd,  
Castaic, CA 91384, USA  
(34.4317609, -118.6589423)**Record time at observation point**

24 Feb 2024 8:41 AM PST

**Record Wind Speed (mph)**

3.3

**Record Wind Direction**

N

**Have the weather conditions changed since start of patrol?**

No

**Are you experiencing any odors**

No

Stop #2: Intersection of Chiquito Canyon Road and Lincoln Avenue

**Use map locator to enter lat/long for this observation point.**Chiquito Canyon Rd & Lincoln Ave,  
California 91355, USA  
(34.437901, -118.658324)**Record time at observation point**

24 Feb 2024 8:39 AM PST

**Record Wind Speed (mph)**

2.9

**Record Wind Direction**

N

**Have the weather conditions changed since last recorded?**

No

**Are you experiencing any odors**

No

Stop #3: Intersection of Lincoln Avenue and Jackson Street

1 flagged

**Use map locator to enter lat/long for this observation point.**28543 Lincoln Ave, Castaic, CA  
91384, USA  
(34.4395774, -118.6561263)**Record time at observation point**

24 Feb 2024 8:37 AM PST

**Record Wind Speed (mph)**

0.7

**Record Wind Direction**

NE

**Have the weather conditions changed since last recorded?**

No

<b>Are you experiencing any odors</b>	Yes
<b>Description of Odor</b>	Landfill Waste/Trash
<b>Intensity of Odor</b>	1 - Very light odor detected
<b>Are any corrective actions needed?</b>	
Stop #4: Intersection of Buchanan Way and Chiquito Canyon Road	
<b>Use map locator to enter lat/long for this observation point.</b>	30008 Buchanan Way, Castaic, CA 91384, USA (34.4416592, -118.65763009999999)
<b>Record time at observation point</b>	24 Feb 2024 8:35 AM PST
<b>Record Wind Speed (mph)</b>	0
<b>Have the weather conditions changed since last recorded?</b>	No
<b>Are you experiencing any odors</b>	No
Stop #5: Intersection of Lincoln Avenue and Harding Avenue	
<b>Use map locator to enter lat/long for this observation point.</b>	11629 Daleside Ave, Hawthorne, CA 90250, USA (34.443070999999996, -118.655496)
<b>Record time at observation point</b>	24 Feb 2024 8:32 AM PST
<b>Record Wind Speed (mph)</b>	1.8
<b>Record Wind Direction</b>	NW
<b>Have the weather conditions changed since last recorded?</b>	No
<b>Are you experiencing any odors</b>	Yes
<b>Description of Odor</b>	Landfill Gas
<b>Intensity of Odor</b>	1 - Very light odor detected
<b>Are any corrective actions needed?</b>	
Stop #6: Intersection of Chiquito Canyon Road and San Martinez Road	
	1 flagged

Use map locator to enter lat/long for this observation point.

30006 San Martinez Rd, Val Verde,  
CA 91384, USA  
(34.444958299999996,  
-118.6580404)

Record time at observation point

24 Feb 2024 8:15 AM PST

Record Wind Speed (mph)

0.7

Record Wind Direction

S

Have the weather conditions changed since last recorded?

No

Are you experiencing any odors

Yes

Description of Odor

Other

Describe "Other" Odor

Burning wood

Intensity of Odor

1 - Very light odor detected

Are any corrective actions needed?

No

Stop #7: Intersection of San Martinez Road and Morningside Drive

1 flagged

Use map locator to enter lat/long for this observation point.

(34.4463396, -118.6615183)

Record time at observation point

24 Feb 2024 8:17 AM PST

Record Wind Speed (mph)

0

Have the weather conditions changed since last recorded?

No

Are you experiencing any odors

Yes

Description of Odor

Other

Describe "Other" Odor

Burning plastic

Intensity of Odor

1 - Very light odor detected

Are any corrective actions needed?

No

Stop #8: Intersection of Lexington Drive and Morningside Drive

2 flagged

Use map locator to enter lat/long for this observation point.

30135 Lexington Dr, Castaic, CA  
91384, USA  
(34.4485287,  
-118.66089989999999)

Record time at observation point

24 Feb 2024 8:19 AM PST

Record Wind Speed (mph) 0.4

Record Wind Direction NE

Have the weather conditions changed since last recorded? No

Are you experiencing any odors Yes

Description of Odor Other

Describe "Other" Odor Mildew and feces

Intensity of Odor 3 - Moderate Odor

Are any corrective actions needed? No

Stop #9: Intersection of Val Verde Road and Trellis Road

Use map locator to enter lat/long for this observation point. (34.4482976, -118.6628186)

Record time at observation point 24 Feb 2024 8:21 AM PST

Record Wind Speed (mph) 0

Have the weather conditions changed since last recorded? No

Are you experiencing any odors No

Stop #10: Intersection of San Martinez Road and Euclid Ave. 1 flagged

Use map locator to enter lat/long for this observation point. (34.4478344, -118.6658916)

Record time at observation point 24 Feb 2024 8:24 AM PST

Record Wind Speed (mph) 0

Have the weather conditions changed since last recorded? No

Are you experiencing any odors Yes

Description of Odor Other

Describe "Other" Odor Burning wood

Intensity of Odor 2 - Light odor detected

<b>Are any corrective actions needed?</b>	No
Stop #11: Intersection of San Martinez Road and Keningston Road	1 flagged
<b>Use map locator to enter lat/long for this observation point.</b>	30703 San Martinez Rd, Castaic, CA 91384, USA (34.448692199999996, -118.6712099)
<b>Record time at observation point</b>	24 Feb 2024 8:27 AM PST
<b>Record Wind Speed (mph)</b>	0.7
<b>Record Wind Direction</b>	NW
<b>Have the weather conditions changed since last recorded?</b>	No
<b>Are you experiencing any odors</b>	Yes
<b>Description of Odor</b>	Other
<b>Describe "Other" Odor</b>	Manure
<b>Intensity of Odor</b>	1 - Very light odor detected
<b>Are any corrective actions needed?</b>	No
Stop #12: Intersection of Hunstock Street and Windsor Road	
<b>Use map locator to enter lat/long for this observation point.</b>	(34.4459963, -118.6494612)
<b>Record time at observation point</b>	24 Feb 2024 8:11 AM PST
<b>Record Wind Speed (mph)</b>	1.3
<b>Record Wind Direction</b>	SE
<b>Have the weather conditions changed since last recorded?</b>	No
<b>Are you experiencing any odors</b>	No
Stop #13: Intersection of Del Valle Road and Silver Street	2 flagged
<b>Use map locator to enter lat/long for this observation point.</b>	29098 Del Valle Rd Suite E, Val Verde, CA 91384, USA (34.4484511, -118.65538769999999)
<b>Record time at observation point</b>	24 Feb 2024 8:08 AM PST



Record Wind Speed	1.3
Record Wind Direction	SW
Have the weather conditions changed since last recorded?	No
Are you experiencing any odors	Yes
Description of Odor	Landfill Gas
Intensity of Odor	3 - Moderate Odor

**Are any corrective actions needed?**

Stop #14: Intersection of Del Valle Road and Hasley Canyon Road 1 flagged

**Use map locator to enter lat/long for this observation point.** Del Valle Rd & Hasley Canyon Rd,  
Hasley Canyon, CA 91384, USA  
(34.456818999999996,  
-118.64180300000001)

Record time at observation point 24 Feb 2024 8:05 AM PST

Record Wind Speed (mph)	0.4
Record Wind Direction	E
Have the weather conditions changed since last recorded?	No
Are you experiencing any odors	Yes
Description of Odor	Other
Describe "Other" Odor	Fragrant vegetation
Intensity of Odor	1 - Very light odor detected
Are any corrective actions needed?	No

Stop #15: Intersection of Hasley Canyon Road and Gibraltar Lane

**Use map locator to enter lat/long for this observation point.** (34.4551809, -118.6335792)

Record time at observation point 24 Feb 2024 8:02 AM PST

Record Wind Speed (mph)	1.8
-------------------------	-----

<b>Record Wind Direction</b>	NE
------------------------------	----

<b>Have the weather conditions changed since last recorded?</b>	No
---	----

<b>Are you experiencing any odors</b>	No
---------------------------------------	----

Stop #16: Intersection of Gibraltar Lane and Alton Way

<b>Use map locator to enter lat/long for this observation point.</b>	28340 Alton Way, Castaic, CA 91384, USA (34.4547214, -118.6302393)
--	--

<b>Record time at observation point</b>	24 Feb 2024 8:00 AM PST
---	-------------------------

<b>Record Wind Speed (mph)</b>	1.3
--------------------------------	-----

<b>Record Wind Direction</b>	E
------------------------------	---

<b>Have the weather conditions changed since last recorded?</b>	No
---	----

<b>Are you experiencing any odors</b>	No
---------------------------------------	----

Stop #17: Intersection of Castlebury Place and Picadilly Place

<b>Use map locator to enter lat/long for this observation point.</b>	661 Your Home Away!, Castaic, CA 91384, USA (34.4536497, -118.62767199999998)
--	--

<b>Record time at observation point</b>	24 Feb 2024 7:58 AM PST
---	-------------------------

<b>Record Wind Speed (mph)</b>	1.3
--------------------------------	-----

<b>Record Wind Direction</b>	N
------------------------------	---

<b>Have the weather conditions changed since last recorded?</b>	No
---	----

<b>Are you experiencing any odors</b>	No
---------------------------------------	----

Stop #18: Intersection of Gibraltar Lane and Springvale Lane

<b>Use map locator to enter lat/long for this observation point.</b>	28256 Springvale Ln, Castaic, CA 91384, USA (34.4555485, -118.62855289999997)
--	--

<b>Record time at observation point</b>	24 Feb 2024 7:55 AM PST
---	-------------------------

<b>Record Wind Speed (mph)</b>	0.7
--------------------------------	-----

<b>Record Wind Direction</b>	SW
<b>Have the weather conditions changed since last recorded?</b>	No
<b>Are you experiencing any odors</b>	No
Stop #19: Intersection of Gibraltar Lane and Cambridge Avenue	
<b>Use map locator to enter lat/long for this observation point.</b>	28003 Gibraltar Ln, Castaic, CA 91384, USA (34.4583288, -118.6270032)
<b>Record time at observation point</b>	24 Feb 2024 7:53 AM PST
<b>Record Wind Speed (mph)</b>	0
<b>Have the weather conditions changed since last recorded?</b>	No
<b>Are you experiencing any odors</b>	No
Stop #20: Intersection of Cambridge Avenue and Hasley Canyon Road	
<b>Use map locator to enter lat/long for this observation point.</b>	27767 Wakefield Rd, Castaic, CA 91384, USA (34.4545625, -118.620713)
<b>Record time at observation point</b>	24 Feb 2024 7:28 AM PST
<b>Record Wind Speed (mph)</b>	1.3
<b>Record Wind Direction</b>	W
<b>Have the weather conditions changed since last recorded?</b>	No
<b>Are you experiencing any odors</b>	No
Stop #21: Intersection of The Old Road and Hillcrest Parkway	
<b>Use map locator to enter lat/long for this observation point.</b>	The Old Rd & Hillcrest Pky, California 91384, USA (34.470033, -118.61671299999998)
<b>Record time at observation point</b>	24 Feb 2024 7:47 AM PST
<b>Record Wind Speed (mph)</b>	0.2
<b>Record Wind Direction</b>	SW

<b>Have the weather conditions changed since last recorded?</b>	No
<b>Are you experiencing any odors</b>	No
Stop #22: Intersection of Hillcrest Parkway and Park Vista Drive at Castaic Elementary School	
<b>Use map locator to enter lat/long for this observation point.</b>	28332 Foothill Rd, Castaic, CA 91384, USA (34.471645699999996, -118.62989749999998)
<b>Record time at observation point</b>	24 Feb 2024 7:44 AM PST
<b>Record Wind Speed (mph)</b>	0.9
<b>Record Wind Direction</b>	SW
<b>Have the weather conditions changed since last recorded?</b>	No
<b>Are you experiencing any odors</b>	No
Stop #23: Intersection of Creekbed Road and Firebrand Drive	
<b>Use map locator to enter lat/long for this observation point.</b>	27704 Firebrand Dr, Castaic, CA 91384, USA (34.457861199999996, -118.61993810000001)
<b>Record time at observation point</b>	24 Feb 2024 7:50 AM PST
<b>Record Wind Speed (mph)</b>	0.7
<b>Record Wind Direction</b>	S
<b>Have the weather conditions changed since last recorded?</b>	No
<b>Are you experiencing any odors</b>	No
Stop #24: Intersection of The Old Road and Live Oak Road	
<b>Use map locator to enter lat/long for this observation point.</b>	29483 The Old Rd, Castaic, CA 91384, USA (34.4530556, -118.6163889)
<b>Record time at observation point</b>	24 Feb 2024 7:39 AM PST
<b>Record Wind Speed (mph)</b>	1.3
<b>Record Wind Direction</b>	NE

<b>Have the weather conditions changed since last recorded?</b>	No
<b>Are you experiencing any odors</b>	No
Stop #25: Intersection of Live Oak Road and Hidden Trail Road	
<b>Use map locator to enter lat/long for this observation point.</b>	27662 Buckskin Dr, Castaic, CA 91384, USA (34.4501688, -118.61797809999999)
<b>Record time at observation point</b>	24 Feb 2024 7:37 AM PST
<b>Record Wind Speed (mph)</b>	0.4
<b>Record Wind Direction</b>	NW
<b>Have the weather conditions changed since last recorded?</b>	No
<b>Are you experiencing any odors</b>	No
Stop #26: Intersection of Live Oak Elementary School at Saddleridge Way	
<b>Use map locator to enter lat/long for this observation point.</b>	27710 Rangewood Rd, Castaic, CA 91384, USA (34.450107599999996, -118.61922759999999)
<b>Record time at observation point</b>	24 Feb 2024 7:34 AM PST
<b>Record Wind Speed (mph)</b>	0.4
<b>Record Wind Direction</b>	SW
<b>Have the weather conditions changed since last recorded?</b>	No
<b>Are you experiencing any odors</b>	Yes
<b>Description of Odor</b>	Other
<b>Describe "Other" Odor</b>	Sweet household fragrance
<b>Intensity of Odor</b>	2 - Light odor detected
<b>Are any corrective actions needed?</b>	No
Stop #27: Intersection of Rangewood Road and Buckskin Drive	
<b>Use map locator to enter lat/long for this observation point.</b>	29165 Saddleridge Way, Castaic,

CA 91384, USA  
(34.4491454,  
-118.62033539999999)

**Record time at observation point** 24 Feb 2024 7:32 AM PST

**Record Wind Speed (mph)** 0

**Have the weather conditions changed since last recorded?** No

**Are you experiencing any odors** No

Stop #28: Intersection of Quincy Street and Cambridge Avenue

27803 Quincy St, Castaic, CA  
91384, USA  
(34.453026699999995,  
-118.62002930000001)

**Use map locator to enter lat/long for this observation point.**

**Record time at observation point** 24 Feb 2024 7:29 AM PST

**Record Wind Speed (mph)** 0.4

**Record Wind Direction** SW

**Have the weather conditions changed since last recorded?** No

**Are you experiencing any odors** No

Stop #29: Intersection of Hasley Canyon Road and Commerce  
Center Drive (Santa Clarita Valley International School &  
Playmakers Preschool)

1 flagged

28040 Hasley Canyon Rd, Castaic,  
CA 91384, USA  
(34.451414799999995,  
-118.6245646)

**Use map locator to enter lat/long for this observation point.**

**Record time at observation point** 24 Feb 2024 7:25 AM PST

**Record Wind Speed (mph)** 0

**Have the weather conditions changed since last recorded?** No

**Are you experiencing any odors** Yes

**Description of Odor** Other

**Describe "Other" Odor** Sweet chemical odor

**Intensity of Odor** 1 - Very light odor detected

<b>Are any corrective actions needed?</b>	No
Stop #30: Intersection of Commerce Center Drive and Witherspoon Parkway	1 flagged
<b>Use map locator to enter lat/long for this observation point.</b>	Commerce Center Dr & Witherspoon Pky, California 91355, USA (34.445074999999996, -118.62639800000001)

<b>Record time at observation point</b>	24 Feb 2024 7:23 AM PST
---	-------------------------

<b>Record Wind Speed (mph)</b>	0
--------------------------------	---

<b>Have the weather conditions changed since last recorded?</b>	No
---	----

<b>Are you experiencing any odors</b>	Yes
---------------------------------------	-----

<b>Description of Odor</b>	Other
----------------------------	-------

<b>Describe "Other" Odor</b>	Sweet chemical odor
------------------------------	---------------------

<b>Intensity of Odor</b>	2 - Light odor detected
--------------------------	-------------------------

<b>Are any corrective actions needed?</b>	No
---	----

Stop #31: Intersection of Franklin Parkway and driveway leading to the United States Postal Service	1 flagged
<b>Use map locator to enter lat/long for this observation point.</b>	28000 Franklin Pkwy, Valencia, CA 91355, USA (34.4352261, -118.62850189999997)

<b>Record time at observation point</b>	24 Feb 2024 7:20 AM PST
---	-------------------------

<b>Record Wind Speed (mph)</b>	0.4
--------------------------------	-----

<b>Record Wind Direction</b>	NW
------------------------------	----

<b>Have the weather conditions changed since last recorded?</b>	No
---	----

<b>Are you experiencing any odors</b>	Yes
---------------------------------------	-----

<b>Description of Odor</b>	Landfill Gas
----------------------------	--------------

<b>Intensity of Odor</b>	2 - Light odor detected
--------------------------	-------------------------

<b>Are any corrective actions needed?</b>	
---	--

Stop #32: Intersection of Henry Mayo Drive and Cambridge View Drive, leading into the Valencia Travel Village RV Resort

27958-27946 CA-126, Castaic, CA  
91384, USA  
(34.429681099999996,  
-118.6250687)

**Use map locator to enter lat/long for this observation point.**

**Record time at observation point**

24 Feb 2024 7:16 AM PST

**Record Wind Speed (mph)**

3.6

**Record Wind Direction**

SW

**Have the weather conditions changed since last recorded?**

No

**Are you experiencing any odors**

No

Odor Compliance with Stipulated Order for Abatement

**At 3 or more stops have you recorded any Landfill Odor Intensity of 3 (3 - Moderate Odor) or higher?**

No



**Recorder Signature**



Julian Jenkins  
24 Feb 2024 8:42 AM PST

---

**Upon completion of this patrol, please check the box to trigger necessary notifications.**

# 4050 - Chiquita Odor Patrol Template

Complete

<b>Score</b>	3 / 3 (100%)	<b>Flagged items</b>	3	<b>Actions</b>	0
<b>Conducted on</b>	26 Feb 2024 7:30 PM PST				
<b>Prepared by</b>	Chiquita Landfill				
<b>If the name of the person conducting the Patrol does not appear above, please enter it here:</b>	Isaac and adrian				
<b>What type of patrol is this?</b>	Regular Patrol				
<b>Weather Conditions at the time of patrol.</b>	Rain				
<b>Amount of Precipitation in past 24 hours (in.)</b>	N/a				
<b>Temperature at time of Patrol</b>	55°F Should be between -50°F to 125°F				
<b>I acknowledge that I have not visited the working face or other on-site areas where exposed trash or landfill odors such as, but not limited to landfill gas odors, refuse or refuse contaminated material odors, or landfill liquids/landfill leachate odors exist within four hours prior to conducting this odor surveillance.</b>	<input checked="" type="checkbox"/>				
<b>I acknowledge that I will assess each Patrol Stop while standing outside of the vehicle.</b>	<input checked="" type="checkbox"/>				

**Flagged items**

3 flagged

Odor Patrol Stops / Stop #2: Intersection of Chiquito Canyon Road and Lincoln Avenue

**Are you experiencing any odors**

Yes

Odor Patrol Stops / Stop #31: Intersection of Franklin Parkway and driveway leading to the United States Postal Service

**Are you experiencing any odors**

Yes

Odor Patrol Stops / Stop #31: Intersection of Franklin Parkway and driveway leading to the United States Postal Service

**Intensity of Odor**

3 - Moderate Odor

<b>Odor Patrol Stops</b>	3 flagged
Stop #1: Chiquito Canyon Road and Driveway leading to the LA County Fire's Del Valle Regional Training Center	
<b>Use map locator to enter lat/long for this observation point.</b>	(34.4303368, -118.6589089)
<b>Record time at observation point</b>	26 Feb 2024 7:34 PM PST
<b>Record Wind Speed (mph)</b>	.7
<b>Record Wind Direction</b>	S
<b>Have the weather conditions changed since start of patrol?</b>	No
<b>Are you experiencing any odors</b>	No
Stop #2: Intersection of Chiquito Canyon Road and Lincoln Avenue	
	1 flagged
<b>Use map locator to enter lat/long for this observation point.</b>	Chiquito Canyon Rd & Lincoln Ave, California 91355, USA (34.437901, -118.658324)
<b>Record time at observation point</b>	26 Feb 2024 7:34 PM PST
<b>Record Wind Speed (mph)</b>	1.3
<b>Record Wind Direction</b>	S
<b>Have the weather conditions changed since last recorded?</b>	No
<b>Are you experiencing any odors</b>	Yes
<b>Description of Odor</b>	Other
<b>Describe "Other" Odor</b>	Sulfur
<b>Intensity of Odor</b>	2 - Light odor detected
<b>Are any corrective actions needed?</b>	No
Stop #3: Intersection of Lincoln Avenue and Jackson Street	
<b>Use map locator to enter lat/long for this observation point.</b>	28517 Lincoln Ave, Castaic, CA 91384, USA (34.439115, -118.65653640000001)
<b>Record time at observation point</b>	26 Feb 2024 7:35 PM PST

<b>Record Wind Speed (mph)</b>	2
<b>Record Wind Direction</b>	NE
<b>Have the weather conditions changed since last recorded?</b>	No
<b>Are you experiencing any odors</b>	No
Stop #4: Intersection of Buchanan Way and Chiquito Canyon Road	
<b>Use map locator to enter lat/long for this observation point.</b>	28703 Chiquito Canyon Rd, Castaic, CA 91384, USA (34.441859799999996, -118.6573111)
<b>Record time at observation point</b>	26 Feb 2024 7:37 PM PST
<b>Record Wind Speed (mph)</b>	0
<b>Have the weather conditions changed since last recorded?</b>	No
<b>Are you experiencing any odors</b>	No
Stop #5: Intersection of Lincoln Avenue and Harding Avenue	
<b>Use map locator to enter lat/long for this observation point.</b>	28721 Lincoln Ave, Val Verde, CA 91384, USA (34.442538, -118.6558984)
<b>Record time at observation point</b>	26 Feb 2024 7:36 PM PST
<b>Record Wind Speed (mph)</b>	.9
<b>Record Wind Direction</b>	N
<b>Have the weather conditions changed since last recorded?</b>	No
<b>Are you experiencing any odors</b>	No
Stop #6: Intersection of Chiquito Canyon Road and San Martinez Road	
<b>Use map locator to enter lat/long for this observation point.</b>	Chiquito Canyon Rd & Taylor St, Val Verde, CA 91384, USA (34.443413, -118.65728299999999)
<b>Record time at observation point</b>	26 Feb 2024 7:38 PM PST
<b>Record Wind Speed (mph)</b>	1.2

<b>Record Wind Direction</b>	N
<b>Have the weather conditions changed since last recorded?</b>	No
<b>Are you experiencing any odors</b>	No
Stop #7: Intersection of San Martinez Road and Morningside Drive	
<b>Use map locator to enter lat/long for this observation point.</b>	(34.4464906, -118.6612184)
<b>Record time at observation point</b>	26 Feb 2024 7:39 PM PST
<b>Record Wind Speed (mph)</b>	0
<b>Have the weather conditions changed since last recorded?</b>	No
<b>Are you experiencing any odors</b>	No
Stop #8: Intersection of Lexington Drive and Morningside Drive	
<b>Use map locator to enter lat/long for this observation point.</b>	(34.4476802, -118.6608295)
<b>Record time at observation point</b>	26 Feb 2024 7:40 PM PST
<b>Record Wind Speed (mph)</b>	0
<b>Have the weather conditions changed since last recorded?</b>	No
<b>Are you experiencing any odors</b>	No
Stop #9: Intersection of Val Verde Road and Trellis Road	
<b>Use map locator to enter lat/long for this observation point.</b>	(34.4487365, -118.6627357)
<b>Record time at observation point</b>	26 Feb 2024 7:41 PM PST
<b>Record Wind Speed (mph)</b>	.7
<b>Record Wind Direction</b>	S
<b>Have the weather conditions changed since last recorded?</b>	No
<b>Are you experiencing any odors</b>	No
Stop #10: Intersection of San Martinez Road and Euclid Ave.	
<b>Use map locator to enter lat/long for this observation point.</b>	(34.4472327, -118.6643182)

Record time at observation point

26 Feb 2024 7:42 PM PST

Record Wind Speed (mph)

1.6

Record Wind Direction

W

Have the weather conditions changed since last recorded?

No

Are you experiencing any odors

No

Stop #11: Intersection of San Martinez Road and Keningston Road

30638 San Martinez Rd, Val Verde,  
CA 91384, USA  
(34.4481974,  
-118.67034410000001)

Use map locator to enter lat/long for this observation point.

Record time at observation point

26 Feb 2024 7:43 PM PST

Record Wind Speed (mph)

0

Have the weather conditions changed since last recorded?

No

Are you experiencing any odors

No

Stop #12: Intersection of Hunstock Street and Windsor Road

Use map locator to enter lat/long for this observation point.

(34.4457592, -118.6501563)

Record time at observation point

26 Feb 2024 7:46 PM PST

Record Wind Speed (mph)

1.1

Record Wind Direction

NE

Have the weather conditions changed since last recorded?

No

Are you experiencing any odors

No

Stop #13: Intersection of Del Valle Road and Silver Street

Use map locator to enter lat/long for this observation point.

(34.447033, -118.6554079)

Record time at observation point

26 Feb 2024 7:48 PM PST

Record Wind Speed

0

Have the weather conditions changed since last recorded?

No

**Are you experiencing any odors**

No

Stop #14: Intersection of Del Valle Road and Hasley Canyon Road

**Use map locator to enter lat/long for this observation point.**

Del Valle Rd & Hasley Canyon Rd,  
Hasley Canyon, CA 91384, USA  
(34.456818999999996,  
-118.64180300000001)

**Record time at observation point**

26 Feb 2024 7:50 PM PST

**Record Wind Speed (mph)**

2

**Record Wind Direction**

NE

**Have the weather conditions changed since last recorded?**

No

**Are you experiencing any odors**

No

Stop #15: Intersection of Hasley Canyon Road and Gibraltar Lane

**Use map locator to enter lat/long for this observation point.**

(34.4551249, -118.6330143)

**Record time at observation point**

26 Feb 2024 7:51 PM PST

**Record Wind Speed (mph)**

.9

**Record Wind Direction**

NE

**Have the weather conditions changed since last recorded?**

No

**Are you experiencing any odors**

No

Stop #16: Intersection of Gibraltar Lane and Alton Way

**Use map locator to enter lat/long for this observation point.**

29729 Liverpool Ct, Castaic, CA  
91384, USA  
(34.4550773,  
-118.63165230000001)

**Record time at observation point**

26 Feb 2024 7:52 PM PST

**Record Wind Speed (mph)**

2.9

**Record Wind Direction**

NE

**Have the weather conditions changed since last recorded?**

No



Are you experiencing any odors

No

Stop #17: Intersection of Castlebury Place and Picadilly Place

28205 Alton Way, Castaic, CA  
91384, USA  
(34.4530959,  
-118.62780079999999)

Record time at observation point

26 Feb 2024 7:53 PM PST

Record Wind Speed (mph)

.2

Record Wind Direction

N

Have the weather conditions changed since last recorded?

No

Are you experiencing any odors

No

Stop #18: Intersection of Gibraltar Lane and Springvale Lane

28257 Springvale Ln, Castaic, CA  
91384, USA  
(34.4558965,  
-118.62827940000001)

Record time at observation point

26 Feb 2024 7:54 PM PST

Record Wind Speed (mph)

0

Have the weather conditions changed since last recorded?

No

Are you experiencing any odors

No

Stop #19: Intersection of Gibraltar Lane and Cambridge Avenue

28136 Gibraltar Ln, Castaic, CA  
91384, USA  
(34.456875700000005,  
-118.62786919999999)

Record time at observation point

26 Feb 2024 7:55 PM PST

Record Wind Speed (mph)

.9

Record Wind Direction

NE

Have the weather conditions changed since last recorded?

No

Are you experiencing any odors

No

Stop #20: Intersection of Cambridge Avenue and Hasley Canyon Road

Use map locator to enter lat/long for this observation point.

29725 Cambridge Ave, Castaic, CA  
91384, USA  
(34.455947, -118.6241772)

Record time at observation point

26 Feb 2024 7:56 PM PST

Record Wind Speed (mph)

1.6

Record Wind Direction

SE

Have the weather conditions changed since last recorded?

No

Are you experiencing any odors

No

Stop #21: Intersection of The Old Road and Hillcrest Parkway

Use map locator to enter lat/long for this observation point.

The Old Rd & Hillcrest Pky,  
California 91384, USA  
(34.470033,  
-118.61671299999998)

Record time at observation point

26 Feb 2024 7:59 PM PST

Record Wind Speed (mph)

1.1

Record Wind Direction

W

Have the weather conditions changed since last recorded?

No

Are you experiencing any odors

No

Stop #22: Intersection of Hillcrest Parkway and Park Vista Drive at Castaic Elementary School

Use map locator to enter lat/long for this observation point.

28333 Foothill Rd, Castaic, CA  
91384, USA  
(34.4721086, -118.6298747)

Record time at observation point

26 Feb 2024 8:01 PM PST

Record Wind Speed (mph)

.4

Record Wind Direction

S

Have the weather conditions changed since last recorded?

No

Are you experiencing any odors

No

Stop #23: Intersection of Creekbed Road and Firebrand Drive

Use map locator to enter lat/long for this observation point.

29774 Creekbed Rd, Castaic, CA  
91384, USA  
(34.4569699,  
-118.61984700000001)

Record time at observation point

26 Feb 2024 7:57 PM PST

Record Wind Speed (mph)

.9

Record Wind Direction

NE

Have the weather conditions changed since last recorded?

No

Are you experiencing any odors

No

Stop #24: Intersection of The Old Road and Live Oak Road

Use map locator to enter lat/long for this observation point.

(34.453869, -118.6165148)

Record time at observation point

26 Feb 2024 8:04 PM PST

Record Wind Speed (mph)

.2

Record Wind Direction

N

Have the weather conditions changed since last recorded?

No

Are you experiencing any odors

No

Stop #25: Intersection of Live Oak Road and Hidden Trail Road

Use map locator to enter lat/long for this observation point.

29435 Live Oak Rd, Castaic, CA  
91384, USA  
(34.451877599999996,  
-118.6166338)

Record time at observation point

26 Feb 2024 8:05 PM PST

Record Wind Speed (mph)

0

Have the weather conditions changed since last recorded?

No

Are you experiencing any odors

No

Stop #26: Intersection of Live Oak Elementary School at  
Saddleridge Way

Use map locator to enter lat/long for this observation point.

29330 Rangewood Rd, Castaic, CA

91384, USA  
(34.4504294,  
-118.61873589999999)

**Record time at observation point** 26 Feb 2024 8:06 PM PST

**Record Wind Speed (mph)** 1.1

**Record Wind Direction** N

**Have the weather conditions changed since last recorded?** No

**Are you experiencing any odors** No

Stop #27: Intersection of Rangewood Road and Buckskin Drive

**Use map locator to enter lat/long for this observation point.** 29227 Saddleridge Way, Castaic,  
CA 91384, USA  
(34.449889899999995,  
-118.62027540000001)

**Record time at observation point** 26 Feb 2024 8:06 PM PST

**Record Wind Speed (mph)** 0

**Have the weather conditions changed since last recorded?** No

**Are you experiencing any odors** No

Stop #28: Intersection of Quincy Street and Cambridge Avenue

**Use map locator to enter lat/long for this observation point.** 27859 Quincy St, Castaic, CA  
91384, USA  
(34.4519628,  
-118.62139669999998)

**Record time at observation point** 26 Feb 2024 8:08 PM PST

**Record Wind Speed (mph)** 1.1

**Record Wind Direction** N

**Have the weather conditions changed since last recorded?** No

**Are you experiencing any odors** No

Stop #29: Intersection of Hasley Canyon Road and Commerce  
Center Drive (Santa Clarita Valley International School &  
Playmakers Preschool)

**Use map locator to enter lat/long for this observation point.** 28040 Hasley Canyon Rd, Castaic,

CA 91384, USA  
(34.451414799999995,  
-118.6245646)

<b>Record time at observation point</b>	26 Feb 2024 8:10 PM PST
<b>Record Wind Speed (mph)</b>	1.6
<b>Record Wind Direction</b>	SW
<b>Have the weather conditions changed since last recorded?</b>	No
<b>Are you experiencing any odors</b>	No
Stop #30: Intersection of Commerce Center Drive and Witherspoon Parkway	
<b>Use map locator to enter lat/long for this observation point.</b>	(34.4463687, -118.626402)

<b>Record time at observation point</b>	26 Feb 2024 8:11 PM PST
<b>Record Wind Speed (mph)</b>	5.1
<b>Record Wind Direction</b>	SW
<b>Have the weather conditions changed since last recorded?</b>	No
<b>Are you experiencing any odors</b>	No
Stop #31: Intersection of Franklin Parkway and driveway leading to the United States Postal Service	
<b>Use map locator to enter lat/long for this observation point.</b>	28000 Franklin Pkwy, Valencia, CA 91355, USA (34.4342542, -118.6280643)

<b>Record time at observation point</b>	26 Feb 2024 8:13 PM PST
<b>Record Wind Speed (mph)</b>	.7
<b>Record Wind Direction</b>	S
<b>Have the weather conditions changed since last recorded?</b>	No
<b>Are you experiencing any odors</b>	Yes
<b>Description of Odor</b>	Landfill Gas
<b>Intensity of Odor</b>	3 - Moderate Odor

**Are any corrective actions needed?**

No

Stop #32: Intersection of Henry Mayo Drive and Cambridge View Drive, leading into the Valencia Travel Village RV Resort

Cambridge View Dr, Valencia, CA  
91355, USA  
(34.42953505570277,  
-118.62515721470116)

**Use map locator to enter lat/long for this observation point.**

**Record time at observation point**

26 Feb 2024 8:15 PM PST

**Record Wind Speed (mph)**

.9

**Record Wind Direction**

SW

**Have the weather conditions changed since last recorded?**

No

**Are you experiencing any odors**

No

Odor Compliance with Stipulated Order for Abatement

**At 3 or more stops have you recorded any Landfill Odor Intensity of 3 (3 - Moderate Odor) or higher?**

No

**Recorder Signature**



isaac dominguez  
26 Feb 2024 8:15 PM PST

---

**Upon completion of this patrol, please check the box to trigger necessary notifications.**

# 4050 - Chiquita Odor Patrol Template

Complete

<b>Score</b>	3 / 3 (100%)	<b>Flagged items</b>	16	<b>Actions</b>	0
<b>Conducted on</b>	26 Feb 2024 8:58 AM PST				
<b>Prepared by</b>	Chiquita Landfill				
<b>If the name of the person conducting the Patrol does not appear above, please enter it here:</b>	Julian Jenkins				
<b>What type of patrol is this?</b>	Regular Patrol				
<b>Weather Conditions at the time of patrol.</b>	Partly Cloudy				
<b>Temperature at time of Patrol</b>	54°F Should be between -50°F to 125°F				
<b>I acknowledge that I have not visited the working face or other on-site areas where exposed trash or landfill odors such as, but not limited to landfill gas odors, refuse or refuse contaminated material odors, or landfill liquids/landfill leachate odors exist within four hours prior to conducting this odor surveillance.</b>	<input checked="" type="checkbox"/>				
<b>I acknowledge that I will assess each Patrol Stop while standing outside of the vehicle.</b>	<input checked="" type="checkbox"/>				



**Flagged items**

16 flagged

Odor Patrol Stops / Stop #6: Intersection of Chiquito Canyon Road and San Martinez Road

**Are you experiencing any odors**

Yes

Odor Patrol Stops / Stop #7: Intersection of San Martinez Road and Morningside Drive

**Are you experiencing any odors**

Yes

Odor Patrol Stops / Stop #8: Intersection of Lexington Drive and Morningside Drive

**Are you experiencing any odors**

Yes

Odor Patrol Stops / Stop #9: Intersection of Val Verde Road and Trellis Road

**Are you experiencing any odors**

Yes

Odor Patrol Stops / Stop #10: Intersection of San Martinez Road and Euclid Ave.

**Are you experiencing any odors**

Yes

Odor Patrol Stops / Stop #12: Intersection of Hunstock Street and Windsor Road

**Are you experiencing any odors**

Yes

Odor Patrol Stops / Stop #12: Intersection of Hunstock Street and Windsor Road

**Intensity of Odor**

3 - Moderate Odor

Odor Patrol Stops / Stop #13: Intersection of Del Valle Road and Silver Street

**Are you experiencing any odors**

Yes

Odor Patrol Stops / Stop #13: Intersection of Del Valle Road and Silver Street

**Intensity of Odor**

3 - Moderate Odor

Odor Patrol Stops / Stop #14: Intersection of Del Valle Road and Hasley Canyon Road

**Are you experiencing any odors**

Yes

Odor Patrol Stops / Stop #15: Intersection of Hasley Canyon Road and Gibraltar Lane

**Are you experiencing any odors**

Yes

Odor Patrol Stops / Stop #16: Intersection of Gibraltar Lane and Alton Way

**Are you experiencing any odors**

Yes

Odor Patrol Stops / Stop #17: Intersection of Castlebury Place and Picadilly Place

**Are you experiencing any odors**

Yes

Odor Patrol Stops / Stop #22: Intersection of Hillcrest Parkway and Park Vista Drive at Castaic Elementary School

**Are you experiencing any odors**

Yes

Odor Patrol Stops / Stop #26: Intersection of Live Oak Elementary School at Saddleridge Way

**Are you experiencing any odors**

Yes

Odor Patrol Stops / Stop #30: Intersection of Commerce Center Drive and Witherspoon Parkway

Are you experiencing any odors

 Yes

**Odor Patrol Stops**

16 flagged

Stop #1: Chiquito Canyon Road and Driveway leading to the LA County Fire's Del Valle Regional Training Center

**Use map locator to enter lat/long for this observation point.**28101 Chiquito Canyon Rd,  
Castaic, CA 91384, USA  
(34.4317609, -118.6589423)**Record time at observation point**

26 Feb 2024 10:50 AM PST

**Record Wind Speed (mph)**

3.3

**Record Wind Direction**

S

**Have the weather conditions changed since start of patrol?**

No

**Are you experiencing any odors**

No

Stop #2: Intersection of Chiquito Canyon Road and Lincoln Avenue

**Use map locator to enter lat/long for this observation point.**28465 Chiquito Canyon Rd,  
Castaic, CA 91384, USA  
(34.4384167, -118.658496)**Record time at observation point**

26 Feb 2024 10:48 AM PST

**Record Wind Speed (mph)**

0

**Have the weather conditions changed since last recorded?**

No

**Are you experiencing any odors**

No

Stop #3: Intersection of Lincoln Avenue and Jackson Street

**Use map locator to enter lat/long for this observation point.**28543 Lincoln Ave, Castaic, CA  
91384, USA  
(34.4395774, -118.6561263)**Record time at observation point**

26 Feb 2024 10:46 AM PST

**Record Wind Speed (mph)**

0.7

**Record Wind Direction**

W

**Have the weather conditions changed since last recorded?**

No

**Are you experiencing any odors**

No

Stop #4: Intersection of Buchanan Way and Chiquito Canyon Road

30015 Buchanan Way, Castaic, CA  
91384, USA  
(34.4419938,  
-118.65772129999999)

Use map locator to enter lat/long for this observation point.

Record time at observation point

26 Feb 2024 10:43 AM PST

Record Wind Speed (mph)

1.3

Record Wind Direction

N

Have the weather conditions changed since last recorded?

No

Are you experiencing any odors

No

Stop #5: Intersection of Lincoln Avenue and Harding Avenue

Use map locator to enter lat/long for this observation point.

(34.4431162, -118.6562236)

Record time at observation point

26 Feb 2024 10:39 AM PST

Record Wind Speed (mph)

0.9

Record Wind Direction

SE

Have the weather conditions changed since last recorded?

No

Are you experiencing any odors

No

Stop #6: Intersection of Chiquito Canyon Road and San Martinez Road

1 flagged

Use map locator to enter lat/long for this observation point.

30010 San Martinez Rd, Castaic,  
CA 91384, USA  
(34.4449994, -118.6582312)

Record time at observation point

26 Feb 2024 10:36 AM PST

Record Wind Speed (mph)

2.2

Record Wind Direction

SE

Have the weather conditions changed since last recorded?

No

Are you experiencing any odors

Yes

Description of Odor

Landfill Gas

**Intensity of Odor** 1 - Very light odor detected

**Are any corrective actions needed?**

Stop #7: Intersection of San Martinez Road and Morningside Drive 1 flagged

**Use map locator to enter lat/long for this observation point.** (34.4465883, -118.661539)

**Record time at observation point** 26 Feb 2024 10:35 AM PST

**Record Wind Speed (mph)** 2.5

**Record Wind Direction** SE

**Have the weather conditions changed since last recorded?** No

**Are you experiencing any odors** Yes

**Description of Odor** Landfill Gas

**Intensity of Odor** 2 - Light odor detected

**Are any corrective actions needed?**

Stop #8: Intersection of Lexington Drive and Morningside Drive 1 flagged

**Use map locator to enter lat/long for this observation point.** (34.4481711, -118.6609159)

**Record time at observation point** 26 Feb 2024 10:32 AM PST

**Record Wind Speed (mph)** 2.2

**Record Wind Direction** SE

**Have the weather conditions changed since last recorded?** No

**Are you experiencing any odors** Yes

**Description of Odor** Landfill Gas Other

**Describe "Other" Odor** Mildew and musty odor

**Intensity of Odor** 1 - Very light odor detected

**Are any corrective actions needed?**

Stop #9: Intersection of Val Verde Road and Trellis Road

1 flagged

Use map locator to enter lat/long for this observation point.

30227 Trellis Rd, Castaic, CA  
91384, USA  
(34.448391799999996,  
-118.6629961000002)

Record time at observation point

26 Feb 2024 10:30 AM PST

Record Wind Speed (mph)

0.9

Record Wind Direction

S

Have the weather conditions changed since last recorded?

No

Are you experiencing any odors

Yes

Description of Odor

Landfill Gas

Intensity of Odor

2 - Light odor detected

Are any corrective actions needed?

Stop #10: Intersection of San Martinez Road and Euclid Ave.

1 flagged

Use map locator to enter lat/long for this observation point.

(34.4478583, -118.6660968)

Record time at observation point

26 Feb 2024 10:28 AM PST

Record Wind Speed (mph)

1.6

Record Wind Direction

W

Have the weather conditions changed since last recorded?

No

Are you experiencing any odors

Yes

Description of Odor

Landfill Gas

Intensity of Odor

1 - Very light odor detected

Are any corrective actions needed?

Stop #11: Intersection of San Martinez Road and Keningston Road

Use map locator to enter lat/long for this observation point.

30706 San Martinez Rd, Castaic,  
CA 91384, USA  
(34.448271399999996,  
-118.671301)

Record time at observation point

26 Feb 2024 10:26 AM PST

Record Wind Speed (mph) 2.2

Record Wind Direction S

Have the weather conditions changed since last recorded? No

Are you experiencing any odors No

Stop #12: Intersection of Hunstock Street and Windsor Road 2 flagged

Use map locator to enter lat/long for this observation point. (34.4460612, -118.6493658)

Record time at observation point 26 Feb 2024 10:14 AM PST

Record Wind Speed (mph) 1.3

Record Wind Direction SE

Have the weather conditions changed since last recorded? No

Are you experiencing any odors Yes

Description of Odor Landfill Gas

Intensity of Odor 3 - Moderate Odor

Are any corrective actions needed?

Stop #13: Intersection of Del Valle Road and Silver Street 2 flagged

Use map locator to enter lat/long for this observation point. 29032 Del Valle Rd, Castaic, CA 91384, USA (34.4479537, -118.65539709999999)

Record time at observation point 26 Feb 2024 10:11 AM PST

Record Wind Speed 4.2

Record Wind Direction S

Have the weather conditions changed since last recorded? No

Are you experiencing any odors Yes

Description of Odor Landfill Gas

Intensity of Odor

3 - Moderate Odor

Are any corrective actions needed?

Stop #14: Intersection of Del Valle Road and Hasley Canyon Road

1 flagged

Use map locator to enter lat/long for this observation point.

Del Valle Rd & Hasley Canyon Rd,  
Hasley Canyon, CA 91384, USA  
(34.456818999999996,  
-118.64180300000001)

Record time at observation point

26 Feb 2024 10:08 AM PST

Record Wind Speed (mph)

2.7

Record Wind Direction

S

Have the weather conditions changed since last recorded?

No

Are you experiencing any odors

Yes

Description of Odor

Landfill Gas

Intensity of Odor

1 - Very light odor detected

Are any corrective actions needed?

Stop #15: Intersection of Hasley Canyon Road and Gibraltar Lane

1 flagged

Use map locator to enter lat/long for this observation point.

28568 Gibraltar Ln, Castaic, CA  
91384, USA  
(34.4550802,  
-118.63320199999998)

Record time at observation point

26 Feb 2024 10:06 AM PST

Record Wind Speed (mph)

3.1

Record Wind Direction

S

Have the weather conditions changed since last recorded?

No

Are you experiencing any odors

Yes

Description of Odor

Other

Describe "Other" Odor

Sweet chemical odor



<b>Intensity of Odor</b>	1 - Very light odor detected
<b>Are any corrective actions needed?</b>	No
Stop #16: Intersection of Gibraltar Lane and Alton Way	1 flagged
<b>Use map locator to enter lat/long for this observation point.</b>	28341 Alton Way, Castaic, CA 91384, USA (34.454834999999996, -118.62971519999999)
<b>Record time at observation point</b>	26 Feb 2024 10:04 AM PST
<b>Record Wind Speed (mph)</b>	1.8
<b>Record Wind Direction</b>	S
<b>Have the weather conditions changed since last recorded?</b>	No
<b>Are you experiencing any odors</b>	Yes
<b>Description of Odor</b>	Other
<b>Describe "Other" Odor</b>	Chemical - paint
<b>Intensity of Odor</b>	2 - Light odor detected
<b>Are any corrective actions needed?</b>	No
Stop #17: Intersection of Castlebury Place and Picadilly Place	1 flagged
<b>Use map locator to enter lat/long for this observation point.</b>	661 Your Home Away!, Castaic, CA 91384, USA (34.4536497, -118.62767199999998)
<b>Record time at observation point</b>	26 Feb 2024 10:02 AM PST
<b>Record Wind Speed (mph)</b>	3.1
<b>Record Wind Direction</b>	S
<b>Have the weather conditions changed since last recorded?</b>	No
<b>Are you experiencing any odors</b>	Yes
<b>Description of Odor</b>	Other
<b>Describe "Other" Odor</b>	Chemical - paint

<b>Intensity of Odor</b>	2 - Light odor detected
<b>Are any corrective actions needed?</b>	No
Stop #18: Intersection of Gibraltar Lane and Springvale Lane	
<b>Use map locator to enter lat/long for this observation point.</b>	(34.4557008, -118.6284436)
<b>Record time at observation point</b>	26 Feb 2024 9:59 AM PST
<b>Record Wind Speed (mph)</b>	0.7
<b>Record Wind Direction</b>	SE
<b>Have the weather conditions changed since last recorded?</b>	No
<b>Are you experiencing any odors</b>	No
Stop #19: Intersection of Gibraltar Lane and Cambridge Avenue	
<b>Use map locator to enter lat/long for this observation point.</b>	28003 Gibraltar Ln, Castaic, CA 91384, USA (34.4583288, -118.6270032)
<b>Record time at observation point</b>	26 Feb 2024 9:58 AM PST
<b>Record Wind Speed (mph)</b>	0.2
<b>Record Wind Direction</b>	S
<b>Have the weather conditions changed since last recorded?</b>	No
<b>Are you experiencing any odors</b>	No
Stop #20: Intersection of Cambridge Avenue and Hasley Canyon Road	
<b>Use map locator to enter lat/long for this observation point.</b>	27803 Wakefield Rd, Castaic, CA 91384, USA (34.454294, -118.6209865)
<b>Record time at observation point</b>	26 Feb 2024 9:15 AM PST
<b>Record Wind Speed (mph)</b>	0.9
<b>Record Wind Direction</b>	S
<b>Have the weather conditions changed since last recorded?</b>	No

<b>Are you experiencing any odors</b>	No
Stop #21: Intersection of The Old Road and Hillcrest Parkway	
<b>Use map locator to enter lat/long for this observation point.</b>	27610 Iris Pl, Castaic, CA 91384, USA (34.470656, -118.6171576)
<b>Record time at observation point</b>	26 Feb 2024 9:34 AM PST
<b>Record Wind Speed (mph)</b>	2.2
<b>Record Wind Direction</b>	NE
<b>Have the weather conditions changed since last recorded?</b>	No
<b>Are you experiencing any odors</b>	No
Stop #22: Intersection of Hillcrest Parkway and Park Vista Drive at Castaic Elementary School	
<b>Use map locator to enter lat/long for this observation point.</b>	1 flagged 28332 Foothill Rd, Castaic, CA 91384, USA (34.471645699999996, -118.62989749999998)
<b>Record time at observation point</b>	26 Feb 2024 9:37 AM PST
<b>Record Wind Speed (mph)</b>	3.1
<b>Record Wind Direction</b>	E
<b>Have the weather conditions changed since last recorded?</b>	No
<b>Are you experiencing any odors</b>	Yes
<b>Description of Odor</b>	Other
<b>Describe "Other" Odor</b>	Food - anise
<b>Intensity of Odor</b>	1 - Very light odor detected
<b>Are any corrective actions needed?</b>	No
Stop #23: Intersection of Creekbed Road and Firebrand Drive	
<b>Use map locator to enter lat/long for this observation point.</b>	29796 Creekbed Rd, Castaic, CA 91384, USA (34.4575962, -118.6195735)

Record time at observation point

26 Feb 2024 9:55 AM PST

Record Wind Speed (mph)

2.5

Record Wind Direction

SE

Have the weather conditions changed since last recorded?

No

Are you experiencing any odors

No

Stop #24: Intersection of The Old Road and Live Oak Road

Use map locator to enter lat/long for this observation point.

29483 The Old Rd, Castaic, CA  
91384, USA  
(34.4530556, -118.6163889)

Record time at observation point

26 Feb 2024 9:29 AM PST

Record Wind Speed (mph)

2.0

Record Wind Direction

SE

Have the weather conditions changed since last recorded?

No

Are you experiencing any odors

No

Stop #25: Intersection of Live Oak Road and Hidden Trail Road

Use map locator to enter lat/long for this observation point.

27662 Buckskin Dr, Castaic, CA  
91384, USA  
(34.4501688,  
-118.61797809999999)

Record time at observation point

26 Feb 2024 9:27 AM PST

Record Wind Speed (mph)

1.1

Record Wind Direction

SE

Have the weather conditions changed since last recorded?

No

Are you experiencing any odors

No

Stop #26: Intersection of Live Oak Elementary School at  
Saddleridge Way

1 flagged

Use map locator to enter lat/long for this observation point.

27706 Saddleridge Way, Castaic,  
CA 91384, USA  
(34.4501687, -118.6190721)

Record time at observation point

26 Feb 2024 9:26 AM PST

Record Wind Speed (mph)

0

Have the weather conditions changed since last recorded?

No

Are you experiencing any odors

Yes

Description of Odor

Other

Describe "Other" Odor

Burning plastic

Intensity of Odor

1 - Very light odor detected

Are any corrective actions needed?

No

Stop #27: Intersection of Rangewood Road and Buckskin Drive

Use map locator to enter lat/long for this observation point.

29209 Saddleridge Way, Castaic,  
CA 91384, USA  
(34.4494168, -118.6203479)

Record time at observation point

26 Feb 2024 9:24 AM PST

Record Wind Speed (mph)

0.4

Record Wind Direction

SW

Have the weather conditions changed since last recorded?

No

Are you experiencing any odors

No

Stop #28: Intersection of Quincy Street and Cambridge Avenue

Use map locator to enter lat/long for this observation point.

27727 Quincy St, Castaic, CA  
91384, USA  
(34.4531311, -118.619619)

Record time at observation point

26 Feb 2024 9:17 AM PST

Record Wind Speed (mph)

1.3

Record Wind Direction

E

Have the weather conditions changed since last recorded?

No

Are you experiencing any odors

No

Stop #29: Intersection of Hasley Canyon Road and Commerce

Center Drive (Santa Clarita Valley International School & Playmakers Preschool)

**Use map locator to enter lat/long for this observation point.** (34.4509968, -118.6251734)

**Record time at observation point** 26 Feb 2024 9:12 AM PST

**Record Wind Speed (mph)** 0.9

**Record Wind Direction** W

**Have the weather conditions changed since last recorded?** No

**Are you experiencing any odors** No

Stop #30: Intersection of Commerce Center Drive and Witherspoon Parkway 1 flagged

**Use map locator to enter lat/long for this observation point.** Commerce Center Dr & Witherspoon Pky, California 91384, USA (34.445912, -118.626105)

**Record time at observation point** 26 Feb 2024 9:10 AM PST

**Record Wind Speed (mph)** 1.3

**Record Wind Direction** N

**Have the weather conditions changed since last recorded?** No

**Are you experiencing any odors** Yes

**Description of Odor** Other

**Describe "Other" Odor** Chemical - plastic

**Intensity of Odor** 1 - Very light odor detected

**Are any corrective actions needed?** No

Stop #31: Intersection of Franklin Parkway and driveway leading to the United States Postal Service

**Use map locator to enter lat/long for this observation point.** 28000 Franklin Pkwy, Valencia, CA 91355, USA (34.4352261, -118.62850189999997)

**Record time at observation point** 26 Feb 2024 9:07 AM PST

<b>Record Wind Speed (mph)</b>	1.3
<b>Record Wind Direction</b>	E
<b>Have the weather conditions changed since last recorded?</b>	No
<b>Are you experiencing any odors</b>	No
Stop #32: Intersection of Henry Mayo Drive and Cambridge View Drive, leading into the Valencia Travel Village RV Resort	
<b>Use map locator to enter lat/long for this observation point.</b>	CA-126, Castaic, CA 91384, USA (34.4300457, -118.6245097)
<b>Record time at observation point</b>	26 Feb 2024 9:03 AM PST
<b>Record Wind Speed (mph)</b>	1.6
<b>Record Wind Direction</b>	N
<b>Have the weather conditions changed since last recorded?</b>	No
<b>Are you experiencing any odors</b>	No
Odor Compliance with Stipulated Order for Abatement	
<b>At 3 or more stops have you recorded any Landfill Odor Intensity of 3 (3 - Moderate Odor) or higher?</b>	No

**Recorder Signature**



Julian Jenkins  
26 Feb 2024 10:50 AM PST

---

**Upon completion of this patrol, please check the box to trigger necessary notifications.**



# 4050 - Chiquita Odor Patrol Template

Complete

<b>Score</b>	3 / 3 (100%)	<b>Flagged items</b>	1	<b>Actions</b>	0
<b>Conducted on</b>	27 Feb 2024 7:21 PM PST				
<b>Prepared by</b>	Chiquita Landfill				
<b>If the name of the person conducting the Patrol does not appear above, please enter it here:</b>	Isaac and adrian				
<b>What type of patrol is this?</b>	Regular Patrol				
<b>Weather Conditions at the time of patrol.</b>	Cloudy				
<b>Temperature at time of Patrol</b>	59°F Should be between -50°F to 125°F				
<b>I acknowledge that I have not visited the working face or other on-site areas where exposed trash or landfill odors such as, but not limited to landfill gas odors, refuse or refuse contaminated material odors, or landfill liquids/landfill leachate odors exist within four hours prior to conducting this odor surveillance.</b>	<input checked="" type="checkbox"/>				
<b>I acknowledge that I will assess each Patrol Stop while standing outside of the vehicle.</b>	<input checked="" type="checkbox"/>				

**Flagged items**

1 flagged

Odor Patrol Stops / Stop #21: Intersection of The Old Road and Hillcrest Parkway

**Are you experiencing any odors**

Yes

**Odor Patrol Stops**

1 flagged

Stop #1: Chiquito Canyon Road and Driveway leading to the LA County Fire's Del Valle Regional Training Center

**Use map locator to enter lat/long for this observation point.**28101 Chiquito Canyon Rd,  
Castaic, CA 91384, USA  
(34.4317609, -118.6589423)**Record time at observation point**

27 Feb 2024 7:25 PM PST

**Record Wind Speed (mph)**

1.8

**Record Wind Direction**

NW

**Have the weather conditions changed since start of patrol?**

No

**Are you experiencing any odors**

No

Stop #2: Intersection of Chiquito Canyon Road and Lincoln Avenue

**Use map locator to enter lat/long for this observation point.**Chiquito Canyon Rd & Lincoln Ave,  
California 91355, USA  
(34.437901, -118.658324)**Record time at observation point**

27 Feb 2024 7:26 PM PST

**Record Wind Speed (mph)**

2.7

**Record Wind Direction**

N

**Have the weather conditions changed since last recorded?**

No

**Are you experiencing any odors**

No

Stop #3: Intersection of Lincoln Avenue and Jackson Street

**Use map locator to enter lat/long for this observation point.**

(34.4393874, -118.6559284)

**Record time at observation point**

27 Feb 2024 7:27 PM PST

**Record Wind Speed (mph)**

.4

**Record Wind Direction**

SW

**Have the weather conditions changed since last recorded?**

No

**Are you experiencing any odors**

No

Stop #4: Intersection of Buchanan Way and Chiquito Canyon Road

Use map locator to enter lat/long for this observation point.

28750 Chiquito Canyon Rd,  
Castaic, CA 91384, USA  
(34.442917099999995,  
-118.65702259999999)

Record time at observation point

27 Feb 2024 7:29 PM PST

Record Wind Speed (mph)

.7

Record Wind Direction

S

Have the weather conditions changed since last recorded?

No

Are you experiencing any odors

No

Stop #5: Intersection of Lincoln Avenue and Harding Avenue

Use map locator to enter lat/long for this observation point.

11629 Daleside Ave, Hawthorne,  
CA 90250, USA  
(34.443070999999996,  
-118.655496)

Record time at observation point

27 Feb 2024 7:28 PM PST

Record Wind Speed (mph)

1.3

Record Wind Direction

S

Have the weather conditions changed since last recorded?

No

Are you experiencing any odors

No

Stop #6: Intersection of Chiquito Canyon Road and San Martinez Road

Use map locator to enter lat/long for this observation point.

(34.44505, -118.6577214)

Record time at observation point

27 Feb 2024 7:30 PM PST

Record Wind Speed (mph)

.4

Record Wind Direction

N

Have the weather conditions changed since last recorded?

No

Are you experiencing any odors

No

Stop #7: Intersection of San Martinez Road and Morningside Drive

Use map locator to enter lat/long for this observation point. (34.4459259, -118.6602982)

Record time at observation point 27 Feb 2024 7:31 PM PST

Record Wind Speed (mph) .9

Record Wind Direction N

Have the weather conditions changed since last recorded? No

Are you experiencing any odors No

Stop #8: Intersection of Lexington Drive and Morningside Drive

Use map locator to enter lat/long for this observation point. (34.4479515, -118.6607399)

Record time at observation point 27 Feb 2024 7:31 PM PST

Record Wind Speed (mph) 1.1

Record Wind Direction NE

Have the weather conditions changed since last recorded? No

Are you experiencing any odors No

Stop #9: Intersection of Val Verde Road and Trellis Road

Use map locator to enter lat/long for this observation point. (34.448422, -118.6628851)

Record time at observation point 27 Feb 2024 7:32 PM PST

Record Wind Speed (mph) .9

Record Wind Direction S

Have the weather conditions changed since last recorded? No

Are you experiencing any odors No

Stop #10: Intersection of San Martinez Road and Euclid Ave.

Use map locator to enter lat/long for this observation point. (34.4477234, -118.6653841)

Record time at observation point 27 Feb 2024 7:33 PM PST

<b>Record Wind Speed (mph)</b>	.2
<b>Record Wind Direction</b>	E
<b>Have the weather conditions changed since last recorded?</b>	No
<b>Are you experiencing any odors</b>	No
Stop #11: Intersection of San Martinez Road and Keningston Road	
<b>Use map locator to enter lat/long for this observation point.</b>	(34.4483135, -118.6699152)
<b>Record time at observation point</b>	27 Feb 2024 7:34 PM PST
<b>Record Wind Speed (mph)</b>	1.8
<b>Record Wind Direction</b>	E
<b>Have the weather conditions changed since last recorded?</b>	No
<b>Are you experiencing any odors</b>	No
Stop #12: Intersection of Hunstock Street and Windsor Road	
<b>Use map locator to enter lat/long for this observation point.</b>	(34.4462075, -118.6507869)
<b>Record time at observation point</b>	27 Feb 2024 7:38 PM PST
<b>Record Wind Speed (mph)</b>	2
<b>Record Wind Direction</b>	NE
<b>Have the weather conditions changed since last recorded?</b>	No
<b>Are you experiencing any odors</b>	No
Stop #13: Intersection of Del Valle Road and Silver Street	
<b>Use map locator to enter lat/long for this observation point.</b>	(34.4481069, -118.6555821)
<b>Record time at observation point</b>	27 Feb 2024 7:40 PM PST
<b>Record Wind Speed</b>	2.2
<b>Record Wind Direction</b>	SW
<b>Have the weather conditions changed since last recorded?</b>	No

**Are you experiencing any odors**

No

Stop #14: Intersection of Del Valle Road and Hasley Canyon Road

**Use map locator to enter lat/long for this observation point.**

Del Valle Rd & Hasley Canyon Rd,  
Hasley Canyon, CA 91384, USA  
(34.4563249, -118.6428451)

**Record time at observation point**

27 Feb 2024 7:41 PM PST

**Record Wind Speed (mph)**

.9

**Record Wind Direction**

SW

**Have the weather conditions changed since last recorded?**

No

**Are you experiencing any odors**

No

Stop #15: Intersection of Hasley Canyon Road and Gibraltar Lane

**Use map locator to enter lat/long for this observation point.**

(34.4566647, -118.6354716)

**Record time at observation point**

27 Feb 2024 7:43 PM PST

**Record Wind Speed (mph)**

0

**Have the weather conditions changed since last recorded?**

No

**Are you experiencing any odors**

No

Stop #16: Intersection of Gibraltar Lane and Alton Way

**Use map locator to enter lat/long for this observation point.**

29729 Liverpool Ct, Castaic, CA  
91384, USA  
(34.4550773,  
-118.63165230000001)

**Record time at observation point**

27 Feb 2024 7:43 PM PST

**Record Wind Speed (mph)**

.9

**Record Wind Direction**

S

**Have the weather conditions changed since last recorded?**

No

**Are you experiencing any odors**

No

Stop #17: Intersection of Castlebury Place and Picadilly Place

28210 Alton Way, Castaic, CA  
91384, USA  
(34.4526518,  
-118.62798319999999)

Use map locator to enter lat/long for this observation point.

Record time at observation point

27 Feb 2024 7:44 PM PST

Record Wind Speed (mph)

.2

Record Wind Direction

S

Have the weather conditions changed since last recorded?

No

Are you experiencing any odors

No

Stop #18: Intersection of Gibraltar Lane and Springvale Lane

Use map locator to enter lat/long for this observation point.

(34.4554019, -118.6276392)

Record time at observation point

27 Feb 2024 7:45 PM PST

Record Wind Speed (mph)

1.8

Record Wind Direction

N

Have the weather conditions changed since last recorded?

No

Are you experiencing any odors

No

Stop #19: Intersection of Gibraltar Lane and Cambridge Avenue

Use map locator to enter lat/long for this observation point.

(34.4571491, -118.6282108)

Record time at observation point

27 Feb 2024 7:46 PM PST

Record Wind Speed (mph)

0

Have the weather conditions changed since last recorded?

No

Are you experiencing any odors

No

Stop #20: Intersection of Cambridge Avenue and Hasley Canyon Road

Use map locator to enter lat/long for this observation point.

29706 Cambridge Ave, Castaic, CA  
91384, USA  
(34.456184,  
-118.62340229999998)

Record time at observation point

27 Feb 2024 7:47 PM PST



Record Wind Speed (mph)	.4
Record Wind Direction	SE
Have the weather conditions changed since last recorded?	No
Are you experiencing any odors	No
Stop #21: Intersection of The Old Road and Hillcrest Parkway	
	1 flagged

27614 Iris Pl, Castaic, CA 91384, USA  
(34.470712299999995, -118.61724869999999)

Use map locator to enter lat/long for this observation point.

Record time at observation point 27 Feb 2024 7:51 PM PST

Record Wind Speed (mph)	.9
Record Wind Direction	W
Have the weather conditions changed since last recorded?	No
Are you experiencing any odors	Yes
Description of Odor	Landfill Gas
Intensity of Odor	1 - Very light odor detected
Are any corrective actions needed?	No

Stop #22: Intersection of Hillcrest Parkway and Park Vista Drive at Castaic Elementary School

28333 Foothill Rd, Castaic, CA 91384, USA  
(34.4721086, -118.6298747)

Use map locator to enter lat/long for this observation point.

Record time at observation point 27 Feb 2024 7:52 PM PST

Record Wind Speed (mph)	.9
Record Wind Direction	S
Have the weather conditions changed since last recorded?	No
Are you experiencing any odors	No

Stop #23: Intersection of Creekbed Road and Firebrand Drive

Use map locator to enter lat/long for this observation point.

29792 Creekbed Rd, Castaic, CA  
91384, USA  
(34.4574421, -118.6197102)

Record time at observation point

27 Feb 2024 7:48 PM PST

Record Wind Speed (mph)

.4

Record Wind Direction

E

Have the weather conditions changed since last recorded?

No

Are you experiencing any odors

No

Stop #24: Intersection of The Old Road and Live Oak Road

Use map locator to enter lat/long for this observation point.

27305 Live Oak Rd, Castaic, CA  
91384, USA  
(34.453508299999996,  
-118.6164966)

Record time at observation point

27 Feb 2024 7:56 PM PST

Record Wind Speed (mph)

0

Have the weather conditions changed since last recorded?

No

Are you experiencing any odors

No

Stop #25: Intersection of Live Oak Road and Hidden Trail Road

Use map locator to enter lat/long for this observation point.

27662 Buckskin Dr, Castaic, CA  
91384, USA  
(34.4501688,  
-118.61797809999999)

Record time at observation point

27 Feb 2024 7:57 PM PST

Record Wind Speed (mph)

0

Have the weather conditions changed since last recorded?

No

Are you experiencing any odors

No

Stop #26: Intersection of Live Oak Elementary School at  
Saddleridge Way

Use map locator to enter lat/long for this observation point.

27702 Saddleridge Way, Castaic,  
CA 91384, USA  
(34.4502433,  
-118.61893529999998)

Record time at observation point

27 Feb 2024 7:57 PM PST

Record Wind Speed (mph)

0

Have the weather conditions changed since last recorded?

No

Are you experiencing any odors

No

Stop #27: Intersection of Rangewood Road and Buckskin Drive

Use map locator to enter lat/long for this observation point.

29223 Saddleridge Way, Castaic,  
CA 91384, USA  
(34.449776899999996,  
-118.6203965)

Record time at observation point

27 Feb 2024 7:58 PM PST

Record Wind Speed (mph)

2.7

Record Wind Direction

N

Have the weather conditions changed since last recorded?

No

Are you experiencing any odors

No

Stop #28: Intersection of Quincy Street and Cambridge Avenue

Use map locator to enter lat/long for this observation point.

27819 Quincy St, Castaic, CA  
91384, USA  
(34.452802999999996,  
-118.62043949999999)

Record time at observation point

27 Feb 2024 8:00 PM PST

Record Wind Speed (mph)

.2

Record Wind Direction

N

Have the weather conditions changed since last recorded?

No

Are you experiencing any odors

No

Stop #29: Intersection of Hasley Canyon Road and Commerce  
Center Drive (Santa Clarita Valley International School &  
Playmakers Preschool)

Use map locator to enter lat/long for this observation point.

(34.4512567, -118.6255469)

Record time at observation point

27 Feb 2024 8:02 PM PST

Record Wind Speed (mph) .7

Record Wind Direction N

Have the weather conditions changed since last recorded? No

Are you experiencing any odors No

Stop #30: Intersection of Commerce Center Drive and Witherspoon Parkway

Use map locator to enter lat/long for this observation point.

Commerce Center Dr &  
Witherspoon Pky, California  
91384, USA  
(34.445912, -118.626105)

Record time at observation point 27 Feb 2024 8:03 PM PST

Record Wind Speed (mph) .9

Record Wind Direction N

Have the weather conditions changed since last recorded? No

Are you experiencing any odors No

Stop #31: Intersection of Franklin Parkway and driveway leading to the United States Postal Service

Use map locator to enter lat/long for this observation point.

28000 Franklin Pkwy, Valencia, CA  
91355, USA  
(34.4341028, -118.6281993)

Record time at observation point 27 Feb 2024 8:05 PM PST

Record Wind Speed (mph) 2

Record Wind Direction SW

Have the weather conditions changed since last recorded? No

Are you experiencing any odors No

Stop #32: Intersection of Henry Mayo Drive and Cambridge View Drive, leading into the Valencia Travel Village RV Resort

Use map locator to enter lat/long for this observation point.

27958-27946 CA-126, Castaic, CA  
91384, USA  
(34.429681099999996,  
-118.6250687)

Record time at observation point

27 Feb 2024 8:07 PM PST

Record Wind Speed (mph) 2.9

Record Wind Direction SW

Have the weather conditions changed since last recorded? No

Are you experiencing any odors No

Odor Compliance with Stipulated Order for Abatement

At 3 or more stops have you recorded any Landfill Odor Intensity of 3 (3 - Moderate Odor) or higher? No

**Recorder Signature**



isaac dominguez  
27 Feb 2024 8:07 PM PST

---

**Upon completion of this patrol, please check the box to trigger necessary notifications.**



# 4050 - Chiquita Odor Patrol Template

Complete

<b>Score</b>	3 / 3 (100%)	<b>Flagged items</b>	24	<b>Actions</b>	0
<b>Conducted on</b>	27 Feb 2024 7:03 AM PST				
<b>Prepared by</b>	Chiquita Landfill				
<b>If the name of the person conducting the Patrol does not appear above, please enter it here:</b>	Julian Jenkins				
<b>What type of patrol is this?</b>	Regular Patrol				
<b>Weather Conditions at the time of patrol.</b>	Partly Cloudy				
<b>Temperature at time of Patrol</b>	49°F Should be between -50°F to 125°F				
<b>I acknowledge that I have not visited the working face or other on-site areas where exposed trash or landfill odors such as, but not limited to landfill gas odors, refuse or refuse contaminated material odors, or landfill liquids/landfill leachate odors exist within four hours prior to conducting this odor surveillance.</b>	<input checked="" type="checkbox"/>				
<b>I acknowledge that I will assess each Patrol Stop while standing outside of the vehicle.</b>	<input checked="" type="checkbox"/>				

**Flagged items**

24 flagged

Odor Patrol Stops / Stop #1: Chiquito Canyon Road and Driveway leading to the LA County Fire's Del Valle Regional Training Center

**Are you experiencing any odors**

Yes

Odor Patrol Stops / Stop #1: Chiquito Canyon Road and Driveway leading to the LA County Fire's Del Valle Regional Training Center

**Intensity of Odor**

3 - Moderate Odor

Odor Patrol Stops / Stop #2: Intersection of Chiquito Canyon Road and Lincoln Avenue

**Are you experiencing any odors**

Yes

Odor Patrol Stops / Stop #3: Intersection of Lincoln Avenue and Jackson Street

**Are you experiencing any odors**

Yes

Odor Patrol Stops / Stop #3: Intersection of Lincoln Avenue and Jackson Street

**Intensity of Odor**

3 - Moderate Odor

Odor Patrol Stops / Stop #4: Intersection of Buchanan Way and Chiquito Canyon Road

**Are you experiencing any odors**

Yes

Odor Patrol Stops / Stop #4: Intersection of Buchanan Way and Chiquito Canyon Road

**Intensity of Odor**

3 - Moderate Odor

Odor Patrol Stops / Stop #5: Intersection of Lincoln Avenue and Harding Avenue

**Are you experiencing any odors**

Yes

Odor Patrol Stops / Stop #6: Intersection of Chiquito Canyon Road and San Martinez Road

**Are you experiencing any odors**

Yes

Odor Patrol Stops / Stop #7: Intersection of San Martinez Road and Morningside Drive

**Are you experiencing any odors**

Yes

Odor Patrol Stops / Stop #8: Intersection of Lexington Drive and Morningside Drive

**Are you experiencing any odors**

Yes

Odor Patrol Stops / Stop #9: Intersection of Val Verde Road and Trellis Road

**Are you experiencing any odors**

Yes

Odor Patrol Stops / Stop #9: Intersection of Val Verde Road and Trellis Road

**Intensity of Odor**

3 - Moderate Odor

Odor Patrol Stops / Stop #10: Intersection of San Martinez Road and Euclid Ave.

**Are you experiencing any odors**

Yes

Odor Patrol Stops / Stop #12: Intersection of Hunstock Street and Windsor Road

**Are you experiencing any odors**

Yes



Odor Patrol Stops / Stop #15: Intersection of Hasley Canyon Road and Gibraltar Lane

**Are you experiencing any odors**

Yes

Odor Patrol Stops / Stop #20: Intersection of Cambridge Avenue and Hasley Canyon Road

**Are you experiencing any odors**

Yes

Odor Patrol Stops / Stop #21: Intersection of The Old Road and Hillcrest Parkway

**Are you experiencing any odors**

Yes

Odor Patrol Stops / Stop #23: Intersection of Creekbed Road and Firebrand Drive

**Are you experiencing any odors**

Yes

Odor Patrol Stops / Stop #26: Intersection of Live Oak Elementary School at Saddleridge Way

**Are you experiencing any odors**

Yes

Odor Patrol Stops / Stop #30: Intersection of Commerce Center Drive and Witherspoon Parkway

**Are you experiencing any odors**

Yes

Odor Patrol Stops / Stop #31: Intersection of Franklin Parkway and driveway leading to the United States Postal Service

**Are you experiencing any odors**

Yes

Odor Patrol Stops / Stop #31: Intersection of Franklin Parkway and driveway leading to the United States Postal Service

**Intensity of Odor**

3 - Moderate Odor

Odor Patrol Stops / Odor Compliance with Stipulated Order for Abatement

**At 3 or more stops have you recorded any Landfill Odor Intensity of 3 (3 - Moderate Odor) or higher?**

Yes

<b>Odor Patrol Stops</b>	24 flagged
Stop #1: Chiquito Canyon Road and Driveway leading to the LA County Fire's Del Valle Regional Training Center	2 flagged
<b>Use map locator to enter lat/long for this observation point.</b>	28101 Chiquito Canyon Rd, Castaic, CA 91384, USA (34.4317609, -118.6589423)
<b>Record time at observation point</b>	27 Feb 2024 8:33 AM PST
<b>Record Wind Speed (mph)</b>	0.9
<b>Record Wind Direction</b>	NE
<b>Have the weather conditions changed since start of patrol?</b>	No
<b>Are you experiencing any odors</b>	Yes
<b>Description of Odor</b>	<input type="checkbox"/> Landfill Gas <input type="checkbox"/> Landfill Chemical
<b>Intensity of Odor</b>	3 - Moderate Odor
<b>Are any corrective actions needed?</b>	
Stop #2: Intersection of Chiquito Canyon Road and Lincoln Avenue	1 flagged
<b>Use map locator to enter lat/long for this observation point.</b>	Chiquito Canyon Rd & Lincoln Ave, California 91355, USA (34.437901, -118.658324)
<b>Record time at observation point</b>	27 Feb 2024 8:30 AM PST
<b>Record Wind Speed (mph)</b>	1.6
<b>Record Wind Direction</b>	SE
<b>Have the weather conditions changed since last recorded?</b>	No
<b>Are you experiencing any odors</b>	Yes
<b>Description of Odor</b>	Landfill Chemical
<b>Intensity of Odor</b>	2 - Light odor detected
<b>Are any corrective actions needed?</b>	

Stop #3: Intersection of Lincoln Avenue and Jackson Street	2 flagged
Use map locator to enter lat/long for this observation point.	(34.4396823, -118.6560264)
Record time at observation point	27 Feb 2024 8:28 AM PST
Record Wind Speed (mph)	0.4
Record Wind Direction	SE
Have the weather conditions changed since last recorded?	No
Are you experiencing any odors	Yes
Description of Odor	Landfill Gas
Intensity of Odor	3 - Moderate Odor
Are any corrective actions needed?	

Stop #4: Intersection of Buchanan Way and Chiquito Canyon Road	2 flagged
Use map locator to enter lat/long for this observation point.	30008 Buchanan Way, Castaic, CA 91384, USA (34.4416592, -118.65763009999999)
Record time at observation point	27 Feb 2024 8:24 AM PST
Record Wind Speed (mph)	0.4
Record Wind Direction	S
Have the weather conditions changed since last recorded?	No
Are you experiencing any odors	Yes
Description of Odor	Landfill Chemical
Intensity of Odor	3 - Moderate Odor
Are any corrective actions needed?	

Stop #5: Intersection of Lincoln Avenue and Harding Avenue	1 flagged
Use map locator to enter lat/long for this observation point.	11629 Daleside Ave, Hawthorne, CA 90250, USA (34.443070999999996, -118.655496)

Record time at observation point

27 Feb 2024 8:22 AM PST

Record Wind Speed (mph)

1.6

Record Wind Direction

SE

Have the weather conditions changed since last recorded?

No

Are you experiencing any odors

Yes

Description of Odor

Landfill Gas

Intensity of Odor

2 - Light odor detected

Are any corrective actions needed?

Stop #6: Intersection of Chiquito Canyon Road and San Martinez Road

1 flagged

Use map locator to enter lat/long for this observation point.

30016 San Martinez Rd, Castaic,  
CA 91384, USA  
(34.445077999999995,  
-118.65843029999999)

Record time at observation point

27 Feb 2024 8:20 AM PST

Record Wind Speed (mph)

1.3

Record Wind Direction

E

Have the weather conditions changed since last recorded?

No

Are you experiencing any odors

Yes

Description of Odor

Landfill Gas

Intensity of Odor

2 - Light odor detected

Are any corrective actions needed?

Stop #7: Intersection of San Martinez Road and Morningside Drive

1 flagged

Use map locator to enter lat/long for this observation point.

28918 Morningside Dr, Castaic, CA  
91384, USA  
(34.4466231,  
-118.66092540000001)

Record time at observation point

27 Feb 2024 8:17 AM PST

Record Wind Speed (mph)	1.3		
Record Wind Direction	SE		
Have the weather conditions changed since last recorded?	No		
Are you experiencing any odors	Yes		
Description of Odor	<table border="1"> <tr> <td>Landfill Gas</td> <td>Landfill Chemical</td> </tr> </table>	Landfill Gas	Landfill Chemical
Landfill Gas	Landfill Chemical		
Intensity of Odor	2 - Light odor detected		
Are any corrective actions needed?			
Stop #8: Intersection of Lexington Drive and Morningside Drive	1 flagged		
Use map locator to enter lat/long for this observation point.	29039 Morningside Dr, Castaic, CA 91384, USA (34.4481779, -118.66091130000001)		
Record time at observation point	27 Feb 2024 8:15 AM PST		
Record Wind Speed (mph)	0.9		
Record Wind Direction	NE		
Have the weather conditions changed since last recorded?	No		
Are you experiencing any odors	Yes		
Description of Odor	Landfill Gas		
Intensity of Odor	1 - Very light odor detected		
Are any corrective actions needed?			
Stop #9: Intersection of Val Verde Road and Trellis Road	2 flagged		
Use map locator to enter lat/long for this observation point.	(34.4480677, -118.6629198)		
Record time at observation point	27 Feb 2024 8:12 AM PST		
Record Wind Speed (mph)	2.2		
Record Wind Direction	S		

Have the weather conditions changed since last recorded? No

Are you experiencing any odors Yes

Description of Odor

Landfill Gas	Landfill Chemical
--------------	-------------------

Intensity of Odor 3 - Moderate Odor

Are any corrective actions needed?

Stop #10: Intersection of San Martinez Road and Euclid Ave. 1 flagged

Use map locator to enter lat/long for this observation point. (34.4477377, -118.6660886)

Record time at observation point 27 Feb 2024 8:11 AM PST

Record Wind Speed (mph) 0.2

Record Wind Direction E

Have the weather conditions changed since last recorded? No

Are you experiencing any odors Yes

Description of Odor

Landfill Gas	Landfill Chemical
--------------	-------------------

Intensity of Odor 2 - Light odor detected

Are any corrective actions needed?

Stop #11: Intersection of San Martinez Road and Keningston Road

Use map locator to enter lat/long for this observation point. 30703 San Martinez Rd, Castaic, CA 91384, USA (34.448692199999996, -118.6712099)

Record time at observation point 27 Feb 2024 8:08 AM PST

Record Wind Speed (mph) 1.8

Record Wind Direction SE

Have the weather conditions changed since last recorded? No

<b>Are you experiencing any odors</b>	No
Stop #12: Intersection of Hunstock Street and Windsor Road	1 flagged
<b>Use map locator to enter lat/long for this observation point.</b>	(34.4455248, -118.6495095)
<b>Record time at observation point</b>	27 Feb 2024 8:02 AM PST
<b>Record Wind Speed (mph)</b>	1.1
<b>Record Wind Direction</b>	SW
<b>Have the weather conditions changed since last recorded?</b>	No
<b>Are you experiencing any odors</b>	Yes
<b>Description of Odor</b>	Landfill Gas
<b>Intensity of Odor</b>	1 - Very light odor detected

**Are any corrective actions needed?**

Stop #13: Intersection of Del Valle Road and Silver Street	
<b>Use map locator to enter lat/long for this observation point.</b>	Del Valle Rd & Silver St, Val Verde, CA 91384, USA (34.448242, -118.65554999999999)
<b>Record time at observation point</b>	27 Feb 2024 7:59 AM PST
<b>Record Wind Speed</b>	1.3
<b>Record Wind Direction</b>	NW
<b>Have the weather conditions changed since last recorded?</b>	No
<b>Are you experiencing any odors</b>	No
Stop #14: Intersection of Del Valle Road and Hasley Canyon Road	
<b>Use map locator to enter lat/long for this observation point.</b>	(34.4569052, -118.6418261)
<b>Record time at observation point</b>	27 Feb 2024 7:56 AM PST
<b>Record Wind Speed (mph)</b>	1.8
<b>Record Wind Direction</b>	NW

<b>Have the weather conditions changed since last recorded?</b>	No
<b>Are you experiencing any odors</b>	No
Stop #15: Intersection of Hasley Canyon Road and Gibraltar Lane	1 flagged
<b>Use map locator to enter lat/long for this observation point.</b>	(34.4552037, -118.6334845)
<b>Record time at observation point</b>	27 Feb 2024 7:54 AM PST
<b>Record Wind Speed (mph)</b>	0.7
<b>Record Wind Direction</b>	E
<b>Have the weather conditions changed since last recorded?</b>	No
<b>Are you experiencing any odors</b>	Yes
<b>Description of Odor</b>	Other
<b>Describe "Other" Odor</b>	Cigarette smoke and burning plastic
<b>Intensity of Odor</b>	2 - Light odor detected
<b>Are any corrective actions needed?</b>	No
Stop #16: Intersection of Gibraltar Lane and Alton Way	
<b>Use map locator to enter lat/long for this observation point.</b>	(34.4549441, -118.6301991)
<b>Record time at observation point</b>	27 Feb 2024 7:52 AM PST
<b>Record Wind Speed (mph)</b>	1.3
<b>Record Wind Direction</b>	S
<b>Have the weather conditions changed since last recorded?</b>	No
<b>Are you experiencing any odors</b>	No
Stop #17: Intersection of Castlebury Place and Picadilly Place	
<b>Use map locator to enter lat/long for this observation point.</b>	29724 Castlebury Pl, Castaic, CA 91384, USA (34.4537429, -118.62736779999997)



Record time at observation point

27 Feb 2024 7:49 AM PST

Record Wind Speed (mph)

2.0

Record Wind Direction

S

Have the weather conditions changed since last recorded?

No

Are you experiencing any odors

No

Stop #18: Intersection of Gibraltar Lane and Springvale Lane

Use map locator to enter lat/long for this observation point.

(34.455732, -118.628475)

Record time at observation point

27 Feb 2024 7:47 AM PST

Record Wind Speed (mph)

0.7

Record Wind Direction

S

Have the weather conditions changed since last recorded?

No

Are you experiencing any odors

No

Stop #19: Intersection of Gibraltar Lane and Cambridge Avenue

Use map locator to enter lat/long for this observation point.

28003 Gibraltar Ln, Castaic, CA  
91384, USA  
(34.4583288, -118.6270032)

Record time at observation point

27 Feb 2024 7:45 AM PST

Record Wind Speed (mph)

0.2

Record Wind Direction

SW

Have the weather conditions changed since last recorded?

No

Are you experiencing any odors

No

Stop #20: Intersection of Cambridge Avenue and Hasley Canyon Road

1 flagged

Use map locator to enter lat/long for this observation point.

27803 Wakefield Rd, Castaic, CA  
91384, USA  
(34.454294, -118.6209865)

Record time at observation point

27 Feb 2024 7:19 AM PST

Record Wind Speed (mph)	0.7
Record Wind Direction	SE
Have the weather conditions changed since last recorded?	No
Are you experiencing any odors	Yes
Description of Odor	Other
Describe "Other" Odor	Musty odor
Intensity of Odor	2 - Light odor detected
Are any corrective actions needed?	No
Stop #21: Intersection of The Old Road and Hillcrest Parkway	1 flagged
Use map locator to enter lat/long for this observation point.	30351 The Old Rd, Castaic, CA 91384, USA (34.470110999999996, -118.617112)
Record time at observation point	27 Feb 2024 7:39 AM PST
Record Wind Speed (mph)	1.8
Record Wind Direction	W
Have the weather conditions changed since last recorded?	No
Are you experiencing any odors	Yes
Description of Odor	Other
Describe "Other" Odor	Musty odor
Intensity of Odor	1 - Very light odor detected
Are any corrective actions needed?	No
Stop #22: Intersection of Hillcrest Parkway and Park Vista Drive at Castaic Elementary School	
Use map locator to enter lat/long for this observation point.	28332 Foothill Rd, Castaic, CA 91384, USA (34.471645699999996, -118.62989749999998)
Record time at observation point	27 Feb 2024 7:35 AM PST

Record Wind Speed (mph)	0
Have the weather conditions changed since last recorded?	No
Are you experiencing any odors	No
Stop #23: Intersection of Creekbed Road and Firebrand Drive	1 flagged

Use map locator to enter lat/long for this observation point. 29796 Creekbed Rd, Castaic, CA 91384, USA (34.4575962, -118.6195735)

Record time at observation point 27 Feb 2024 7:42 AM PST

Record Wind Speed (mph)	0.2
Record Wind Direction	E
Have the weather conditions changed since last recorded?	No
Are you experiencing any odors	Yes
Description of Odor	Other
Describe "Other" Odor	Burning wood
Intensity of Odor	2 - Light odor detected
Are any corrective actions needed?	No

Stop #24: Intersection of The Old Road and Live Oak Road

Use map locator to enter lat/long for this observation point. 29487 The Old Rd, Castaic, CA 91384, USA (34.4528639, -118.61626170000001)

Record time at observation point 27 Feb 2024 7:29 AM PST

Record Wind Speed (mph)	0.9
Record Wind Direction	NE
Have the weather conditions changed since last recorded?	No
Are you experiencing any odors	No

Stop #25: Intersection of Live Oak Road and Hidden Trail Road

Use map locator to enter lat/long for this observation point. 27704 Buckskin Dr, Castaic, CA

91384, USA  
(34.4498606, -118.6182516)

<b>Record time at observation point</b>	27 Feb 2024 7:27 AM PST
<b>Record Wind Speed (mph)</b>	0.4
<b>Record Wind Direction</b>	E
<b>Have the weather conditions changed since last recorded?</b>	No
<b>Are you experiencing any odors</b>	No
Stop #26: Intersection of Live Oak Elementary School at Saddleridge Way	1 flagged
<b>Use map locator to enter lat/long for this observation point.</b>	27710 Rangewood Rd, Castaic, CA 91384, USA (34.450107599999996, -118.61922759999999)

<b>Record time at observation point</b>	27 Feb 2024 7:26 AM PST
<b>Record Wind Speed (mph)</b>	0.2
<b>Record Wind Direction</b>	SE
<b>Have the weather conditions changed since last recorded?</b>	No
<b>Are you experiencing any odors</b>	Yes
<b>Description of Odor</b>	Other
<b>Describe "Other" Odor</b>	Musty odor
<b>Intensity of Odor</b>	1 - Very light odor detected
<b>Are any corrective actions needed?</b>	No

Stop #27: Intersection of Rangewood Road and Buckskin Drive	
<b>Use map locator to enter lat/long for this observation point.</b>	29154 Rangewood Rd, Castaic, CA 91384, USA (34.4489541, -118.61993810000001)

<b>Record time at observation point</b>	27 Feb 2024 7:24 AM PST
<b>Record Wind Speed (mph)</b>	0.7

<b>Record Wind Direction</b>	S
<b>Have the weather conditions changed since last recorded?</b>	No
<b>Are you experiencing any odors</b>	No
Stop #28: Intersection of Quincy Street and Cambridge Avenue	
<b>Use map locator to enter lat/long for this observation point.</b>	(34.4530182, -118.6199675)
<b>Record time at observation point</b>	27 Feb 2024 7:21 AM PST
<b>Record Wind Speed (mph)</b>	0.7
<b>Record Wind Direction</b>	E
<b>Have the weather conditions changed since last recorded?</b>	No
<b>Are you experiencing any odors</b>	No
Stop #29: Intersection of Hasley Canyon Road and Commerce Center Drive (Santa Clarita Valley International School & Playmakers Preschool)	
<b>Use map locator to enter lat/long for this observation point.</b>	(34.4514103, -118.6247415)
<b>Record time at observation point</b>	27 Feb 2024 7:16 AM PST
<b>Record Wind Speed (mph)</b>	2.5
<b>Record Wind Direction</b>	W
<b>Have the weather conditions changed since last recorded?</b>	No
<b>Are you experiencing any odors</b>	No
Stop #30: Intersection of Commerce Center Drive and Witherspoon Parkway	
<b>Use map locator to enter lat/long for this observation point.</b>	(34.4450536, -118.62631)
<b>Record time at observation point</b>	27 Feb 2024 7:14 AM PST
<b>Record Wind Speed (mph)</b>	1.8
<b>Record Wind Direction</b>	S
<b>Have the weather conditions changed since last recorded?</b>	No

<b>Are you experiencing any odors</b>	Yes
<b>Description of Odor</b>	Other
<b>Describe "Other" Odor</b>	Sweet chemical odor
<b>Intensity of Odor</b>	1 - Very light odor detected
<b>Are any corrective actions needed?</b>	
Stop #31: Intersection of Franklin Parkway and driveway leading to the United States Postal Service	2 flagged
<b>Use map locator to enter lat/long for this observation point.</b>	28000 Franklin Pkwy, Valencia, CA 91355, USA (34.4347244, -118.6275626)
<b>Record time at observation point</b>	27 Feb 2024 7:11 AM PST
<b>Record Wind Speed (mph)</b>	2.0
<b>Record Wind Direction</b>	S
<b>Have the weather conditions changed since last recorded?</b>	No
<b>Are you experiencing any odors</b>	Yes
<b>Description of Odor</b>	Landfill Chemical
<b>Intensity of Odor</b>	3 - Moderate Odor
<b>Are any corrective actions needed?</b>	
Stop #32: Intersection of Henry Mayo Drive and Cambridge View Drive, leading into the Valencia Travel Village RV Resort	
<b>Use map locator to enter lat/long for this observation point.</b>	27953 Hancock Pkwy, Valencia, CA 91355, USA (34.430459299999995, -118.62511680000001)
<b>Record time at observation point</b>	27 Feb 2024 7:07 AM PST
<b>Record Wind Speed (mph)</b>	0.4
<b>Record Wind Direction</b>	SW
<b>Have the weather conditions changed since last recorded?</b>	No
<b>Are you experiencing any odors</b>	No

**At 3 or more stops have you recorded any Landfill Odor Intensity of 3 (3 - Moderate Odor) or higher?**

Yes

By selecting Yes to the above question, the landfill operating staff will automatically be notified immediately via email of this response. Upon receiving such notification, Chiquita shall review and modify as appropriate fan placement, and conduct a visual inspection of the Reaction Area to assess, and address as needed, any cracks in the surface of the area.

---

**Recorder Signature**



Julian Jenkins  
27 Feb 2024 8:33 AM PST

---

**Upon completion of this patrol, please check the box to trigger necessary notifications.**



# 4050 - Chiquita Odor Patrol Template

Complete

<b>Score</b>	3 / 3 (100%)	<b>Flagged items</b>	2	<b>Actions</b>	0
<b>Conducted on</b>	28 Feb 2024 8:19 PM PST				
<b>Prepared by</b>	Chiquita Landfill				
<b>If the name of the person conducting the Patrol does not appear above, please enter it here:</b>	Isaac and adrian				
<b>What type of patrol is this?</b>	Regular Patrol				
<b>Weather Conditions at the time of patrol.</b>	Cloudy				
<b>Temperature at time of Patrol</b>	55°F Should be between -50°F to 125°F				
<b>I acknowledge that I have not visited the working face or other on-site areas where exposed trash or landfill odors such as, but not limited to landfill gas odors, refuse or refuse contaminated material odors, or landfill liquids/landfill leachate odors exist within four hours prior to conducting this odor surveillance.</b>	<input checked="" type="checkbox"/>				
<b>I acknowledge that I will assess each Patrol Stop while standing outside of the vehicle.</b>	<input checked="" type="checkbox"/>				

**Flagged items**

2 flagged

Odor Patrol Stops / Stop #21: Intersection of The Old Road and Hillcrest Parkway

**Are you experiencing any odors**

Yes

Odor Patrol Stops / Stop #31: Intersection of Franklin Parkway and driveway leading to the United States Postal Service

**Are you experiencing any odors**

Yes

**Odor Patrol Stops**

2 flagged

Stop #1: Chiquito Canyon Road and Driveway leading to the LA County Fire's Del Valle Regional Training Center

**Use map locator to enter lat/long for this observation point.**28101 Chiquito Canyon Rd,  
Castaic, CA 91384, USA  
(34.4326732, -118.6590464)**Record time at observation point**

28 Feb 2024 8:23 PM PST

**Record Wind Speed (mph)**

3.1

**Record Wind Direction**

S

**Have the weather conditions changed since start of patrol?**

No

**Are you experiencing any odors**

No

Stop #2: Intersection of Chiquito Canyon Road and Lincoln Avenue

**Use map locator to enter lat/long for this observation point.**28464 Chiquito Canyon Rd,  
Castaic, CA 91384, USA  
(34.438305899999996,  
-118.65799469999999)**Record time at observation point**

28 Feb 2024 8:25 PM PST

**Record Wind Speed (mph)**

.7

**Record Wind Direction**

SE

**Have the weather conditions changed since last recorded?**

No

**Are you experiencing any odors**

No

Stop #3: Intersection of Lincoln Avenue and Jackson Street

**Use map locator to enter lat/long for this observation point.**

(34.4396544, -118.6558586)

**Record time at observation point**

28 Feb 2024 8:27 PM PST

**Record Wind Speed (mph)**

0

**Have the weather conditions changed since last recorded?**

No

**Are you experiencing any odors**

No

Stop #4: Intersection of Buchanan Way and Chiquito Canyon

Road

Use map locator to enter lat/long for this observation point.

28703 Chiquito Canyon Rd,  
Castaic, CA 91384, USA  
(34.441859799999996,  
-118.6573111)

Record time at observation point

28 Feb 2024 8:30 PM PST

Record Wind Speed (mph)

3.1

Record Wind Direction

E

Have the weather conditions changed since last recorded?

No

Are you experiencing any odors

No

Stop #5: Intersection of Lincoln Avenue and Harding Avenue

Use map locator to enter lat/long for this observation point.

11629 Daleside Ave, Hawthorne,  
CA 90250, USA  
(34.443070999999996,  
-118.655496)

Record time at observation point

28 Feb 2024 8:28 PM PST

Record Wind Speed (mph)

1.3

Record Wind Direction

E

Have the weather conditions changed since last recorded?

No

Are you experiencing any odors

No

Stop #6: Intersection of Chiquito Canyon Road and San  
Martinez Road

Use map locator to enter lat/long for this observation point.

San Martinez Rd & Chiquito  
Canyon Rd, Val Verde, CA 91384,  
USA  
(34.445074, -118.657935)

Record time at observation point

28 Feb 2024 8:31 PM PST

Record Wind Speed (mph)

1.3

Record Wind Direction

E

Have the weather conditions changed since last recorded?

No

Are you experiencing any odors

No

Stop #7: Intersection of San Martinez Road and Morningside Drive

28918 Morningside Dr, Castaic, CA  
91384, USA  
(34.4466231,  
-118.66092540000001)

Use map locator to enter lat/long for this observation point.

Record time at observation point

28 Feb 2024 8:33 PM PST

Record Wind Speed (mph)

.4

Record Wind Direction

N

Have the weather conditions changed since last recorded?

No

Are you experiencing any odors

No

Stop #8: Intersection of Lexington Drive and Morningside Drive

Use map locator to enter lat/long for this observation point.

(34.4483241, -118.6606917)

Record time at observation point

28 Feb 2024 8:34 PM PST

Record Wind Speed (mph)

0

Have the weather conditions changed since last recorded?

No

Are you experiencing any odors

No

Stop #9: Intersection of Val Verde Road and Trellis Road

Use map locator to enter lat/long for this observation point.

(34.448039, -118.6629262)

Record time at observation point

28 Feb 2024 8:35 PM PST

Record Wind Speed (mph)

0

Have the weather conditions changed since last recorded?

No

Are you experiencing any odors

No

Stop #10: Intersection of San Martinez Road and Euclid Ave.

Use map locator to enter lat/long for this observation point.

(34.4477189, -118.6658277)

Record time at observation point

28 Feb 2024 8:36 PM PST

Record Wind Speed (mph)

.2

<b>Record Wind Direction</b>	W
<b>Have the weather conditions changed since last recorded?</b>	No
<b>Are you experiencing any odors</b>	No
Stop #11: Intersection of San Martinez Road and Keningston Road	
<b>Use map locator to enter lat/long for this observation point.</b>	(34.448442, -118.6709118)
<b>Record time at observation point</b>	28 Feb 2024 8:38 PM PST
<b>Record Wind Speed (mph)</b>	3.3
<b>Record Wind Direction</b>	E
<b>Have the weather conditions changed since last recorded?</b>	No
<b>Are you experiencing any odors</b>	No
Stop #12: Intersection of Hunstock Street and Windsor Road	
<b>Use map locator to enter lat/long for this observation point.</b>	(34.445979, -118.6495049)
<b>Record time at observation point</b>	28 Feb 2024 8:42 PM PST
<b>Record Wind Speed (mph)</b>	.4
<b>Record Wind Direction</b>	W
<b>Have the weather conditions changed since last recorded?</b>	No
<b>Are you experiencing any odors</b>	No
Stop #13: Intersection of Del Valle Road and Silver Street	
<b>Use map locator to enter lat/long for this observation point.</b>	(34.4486248, -118.6552542)
<b>Record time at observation point</b>	28 Feb 2024 8:44 PM PST
<b>Record Wind Speed</b>	1.8
<b>Record Wind Direction</b>	S
<b>Have the weather conditions changed since last recorded?</b>	No
<b>Are you experiencing any odors</b>	No

Stop #14: Intersection of Del Valle Road and Hasley Canyon Road

Use map locator to enter lat/long for this observation point.

Del Valle Rd & Hasley Canyon Rd,  
California 91355, USA  
(34.456905,  
-118.64146400000001)

Record time at observation point

28 Feb 2024 8:46 PM PST

Record Wind Speed (mph)

.9

Record Wind Direction

NE

Have the weather conditions changed since last recorded?

No

Are you experiencing any odors

No

Stop #15: Intersection of Hasley Canyon Road and Gibraltar Lane

Use map locator to enter lat/long for this observation point.

(34.4550829, -118.6334919)

Record time at observation point

28 Feb 2024 8:48 PM PST

Record Wind Speed (mph)

.2

Record Wind Direction

SW

Have the weather conditions changed since last recorded?

No

Are you experiencing any odors

No

Stop #16: Intersection of Gibraltar Lane and Alton Way

Use map locator to enter lat/long for this observation point.

28340 Alton Way, Castaic, CA  
91384, USA  
(34.4547214, -118.6302393)

Record time at observation point

28 Feb 2024 8:50 PM PST

Record Wind Speed (mph)

1.3

Record Wind Direction

E

Have the weather conditions changed since last recorded?

No

Are you experiencing any odors

No

Stop #17: Intersection of Castlebury Place and Picadilly Place

661 Your Home Away!, Castaic, CA  
91384, USA  
(34.4536497,  
-118.62767199999998)

Use map locator to enter lat/long for this observation point.

Record time at observation point 28 Feb 2024 8:52 PM PST

Record Wind Speed (mph) .2

Record Wind Direction SW

Have the weather conditions changed since last recorded? No

Are you experiencing any odors No

Stop #18: Intersection of Gibraltar Lane and Springvale Lane

Use map locator to enter lat/long for this observation point. (34.4557126, -118.6284964)

Record time at observation point 28 Feb 2024 8:53 PM PST

Record Wind Speed (mph) 0

Have the weather conditions changed since last recorded? No

Are you experiencing any odors No

Stop #19: Intersection of Gibraltar Lane and Cambridge Avenue

Use map locator to enter lat/long for this observation point. 28003 Gibraltar Ln, Castaic, CA  
91384, USA  
(34.4583288, -118.6270032)

Record time at observation point 28 Feb 2024 8:54 PM PST

Record Wind Speed (mph) 1.8

Record Wind Direction E

Have the weather conditions changed since last recorded? No

Are you experiencing any odors No

Stop #20: Intersection of Cambridge Avenue and Hasley Canyon Road

Use map locator to enter lat/long for this observation point. 29615 Cambridge Ave, Castaic, CA  
91384, USA  
(34.4551637,  
-118.62194369999999)



Record time at observation point

28 Feb 2024 8:56 PM PST

Record Wind Speed (mph)

.9

Record Wind Direction

W

Have the weather conditions changed since last recorded?

No

Are you experiencing any odors

No

Stop #21: Intersection of The Old Road and Hillcrest Parkway

1 flagged

Use map locator to enter lat/long for this observation point.

27610 Iris Pl, Castaic, CA 91384,  
USA  
(34.470656, -118.6171576)

Record time at observation point

28 Feb 2024 9:01 PM PST

Record Wind Speed (mph)

.7

Record Wind Direction

W

Have the weather conditions changed since last recorded?

No

Are you experiencing any odors

Yes

Description of Odor

Landfill Gas

Intensity of Odor

1 - Very light odor detected

Are any corrective actions needed?

No

Stop #22: Intersection of Hillcrest Parkway and Park Vista Drive  
at Castaic Elementary School

Use map locator to enter lat/long for this observation point.

28332 Foothill Rd, Castaic, CA  
91384, USA  
(34.471645699999996,  
-118.62989749999998)

Record time at observation point

28 Feb 2024 9:03 PM PST

Record Wind Speed (mph)

0

Have the weather conditions changed since last recorded?

No

Are you experiencing any odors

No

Stop #23: Intersection of Creekbed Road and Firebrand Drive

**Use map locator to enter lat/long for this observation point.** (34.4577257, -118.6196805)

**Record time at observation point** 28 Feb 2024 8:57 PM PST

**Record Wind Speed (mph)** .9

**Record Wind Direction** N

**Have the weather conditions changed since last recorded?** No

**Are you experiencing any odors** No

Stop #24: Intersection of The Old Road and Live Oak Road

**Use map locator to enter lat/long for this observation point.** 27602 Hartford Ave, Castaic, CA  
91384, USA  
(34.453196,  
-118.61702079999998)

**Record time at observation point** 28 Feb 2024 9:22 PM PST

**Record Wind Speed (mph)** 2

**Record Wind Direction** SW

**Have the weather conditions changed since last recorded?** No

**Are you experiencing any odors** No

Stop #25: Intersection of Live Oak Road and Hidden Trail Road

**Use map locator to enter lat/long for this observation point.** 27662 Buckskin Dr, Castaic, CA  
91384, USA  
(34.4501688,  
-118.61797809999999)

**Record time at observation point** 28 Feb 2024 9:24 PM PST

**Record Wind Speed (mph)** .9

**Record Wind Direction** SW

**Have the weather conditions changed since last recorded?** No

**Are you experiencing any odors** No

Stop #26: Intersection of Live Oak Elementary School at  
Saddleridge Way

**Use map locator to enter lat/long for this observation point.** 27720 Saddleridge Way, Castaic,

CA 91384, USA  
(34.44987700000001,  
-118.6194367)

**Record time at observation point**

28 Feb 2024 9:25 PM PST

**Record Wind Speed (mph)**

.9

**Record Wind Direction**

S

**Have the weather conditions changed since last recorded?**

No

**Are you experiencing any odors**

No

Stop #27: Intersection of Rangewood Road and Buckskin Drive

**Use map locator to enter lat/long for this observation point.**

(34.4490928, -118.6202129)

**Record time at observation point**

28 Feb 2024 9:26 PM PST

**Record Wind Speed (mph)**

.2

**Record Wind Direction**

N

**Have the weather conditions changed since last recorded?**

No

**Are you experiencing any odors**

No

Stop #28: Intersection of Quincy Street and Cambridge Avenue

**Use map locator to enter lat/long for this observation point.**

27727 Quincy St, Castaic, CA  
91384, USA  
(34.4531311, -118.619619)

**Record time at observation point**

28 Feb 2024 9:28 PM PST

**Record Wind Speed (mph)**

.7

**Record Wind Direction**

W

**Have the weather conditions changed since last recorded?**

No

**Are you experiencing any odors**

No

Stop #29: Intersection of Hasley Canyon Road and Commerce Center Drive (Santa Clarita Valley International School & Playmakers Preschool)

**Use map locator to enter lat/long for this observation point.**

Commerce Center Dr, Valencia, CA  
91355, USA

(34.450597699999996,  
-118.6258824)

<b>Record time at observation point</b>	28 Feb 2024 9:31 PM PST
<b>Record Wind Speed (mph)</b>	1.3
<b>Record Wind Direction</b>	SW
<b>Have the weather conditions changed since last recorded?</b>	No
<b>Are you experiencing any odors</b>	No
Stop #30: Intersection of Commerce Center Drive and Witherspoon Parkway	
<b>Use map locator to enter lat/long for this observation point.</b>	Commerce Center Dr & Witherspoon Pky, California 91384, USA (34.445912, -118.626105)

<b>Record time at observation point</b>	28 Feb 2024 9:32 PM PST
<b>Record Wind Speed (mph)</b>	1.8
<b>Record Wind Direction</b>	S
<b>Have the weather conditions changed since last recorded?</b>	No
<b>Are you experiencing any odors</b>	No
Stop #31: Intersection of Franklin Parkway and driveway leading to the United States Postal Service	
<b>Use map locator to enter lat/long for this observation point.</b>	28000 Franklin Pkwy, Valencia, CA 91355, USA (34.4341897, -118.6284511)

<b>Record time at observation point</b>	28 Feb 2024 9:34 PM PST
<b>Record Wind Speed (mph)</b>	.9
<b>Record Wind Direction</b>	W
<b>Have the weather conditions changed since last recorded?</b>	No
<b>Are you experiencing any odors</b>	Yes
<b>Description of Odor</b>	Landfill Gas

<b>Intensity of Odor</b>	2 - Light odor detected
<b>Are any corrective actions needed?</b>	No
Stop #32: Intersection of Henry Mayo Drive and Cambridge View Drive, leading into the Valencia Travel Village RV Resort	
<b>Use map locator to enter lat/long for this observation point.</b>	27958-27946 CA-126, Castaic, CA 91384, USA (34.429681099999996, -118.6250687)
<b>Record time at observation point</b>	28 Feb 2024 9:36 PM PST
<b>Record Wind Speed (mph)</b>	.9
<b>Record Wind Direction</b>	S
<b>Have the weather conditions changed since last recorded?</b>	No
<b>Are you experiencing any odors</b>	No
Odor Compliance with Stipulated Order for Abatement	
<b>At 3 or more stops have you recorded any Landfill Odor Intensity of 3 (3 - Moderate Odor) or higher?</b>	No

**Recorder Signature**



isaac dominguez  
28 Feb 2024 9:39 PM PST

---

**Upon completion of this patrol, please check the box to trigger necessary notifications.**

# 4050 - Chiquita Odor Patrol Template

Complete

<b>Score</b>	3 / 3 (100%)	<b>Flagged items</b>	17	<b>Actions</b>	0
<b>Conducted on</b>	28 Feb 2024 9:24 AM PST				
<b>Prepared by</b>	Chiquita Landfill				
<b>If the name of the person conducting the Patrol does not appear above, please enter it here:</b>	Julian Jenkins				
<b>What type of patrol is this?</b>	Regular Patrol				
<b>Weather Conditions at the time of patrol.</b>	Sunny				
<b>Temperature at time of Patrol</b>	54°F Should be between -50°F to 125°F				
<b>I acknowledge that I have not visited the working face or other on-site areas where exposed trash or landfill odors such as, but not limited to landfill gas odors, refuse or refuse contaminated material odors, or landfill liquids/landfill leachate odors exist within four hours prior to conducting this odor surveillance.</b>	<input checked="" type="checkbox"/>				
<b>I acknowledge that I will assess each Patrol Stop while standing outside of the vehicle.</b>	<input checked="" type="checkbox"/>				

**Flagged items**

17 flagged

Odor Patrol Stops / Stop #3: Intersection of Lincoln Avenue and Jackson Street

**Are you experiencing any odors**

Yes

Odor Patrol Stops / Stop #5: Intersection of Lincoln Avenue and Harding Avenue

**Are you experiencing any odors**

Yes

Odor Patrol Stops / Stop #6: Intersection of Chiquito Canyon Road and San Martinez Road

**Are you experiencing any odors**

Yes

Odor Patrol Stops / Stop #7: Intersection of San Martinez Road and Morningside Drive

**Are you experiencing any odors**

Yes

Odor Patrol Stops / Stop #8: Intersection of Lexington Drive and Morningside Drive

**Are you experiencing any odors**

Yes

Odor Patrol Stops / Stop #10: Intersection of San Martinez Road and Euclid Ave.

**Are you experiencing any odors**

Yes

Odor Patrol Stops / Stop #11: Intersection of San Martinez Road and Keningston Road

**Are you experiencing any odors**

Yes

Odor Patrol Stops / Stop #12: Intersection of Hunstock Street and Windsor Road

**Are you experiencing any odors**

Yes

Odor Patrol Stops / Stop #12: Intersection of Hunstock Street and Windsor Road

**Intensity of Odor**

3 - Moderate Odor

Odor Patrol Stops / Stop #13: Intersection of Del Valle Road and Silver Street

**Are you experiencing any odors**

Yes

Odor Patrol Stops / Stop #14: Intersection of Del Valle Road and Hasley Canyon Road

**Are you experiencing any odors**

Yes

Odor Patrol Stops / Stop #18: Intersection of Gibraltar Lane and Springvale Lane

**Are you experiencing any odors**

Yes

Odor Patrol Stops / Stop #21: Intersection of The Old Road and Hillcrest Parkway

**Are you experiencing any odors**

Yes

Odor Patrol Stops / Stop #23: Intersection of Creekbed Road and Firebrand Drive

**Are you experiencing any odors**

Yes

Odor Patrol Stops / Stop #26: Intersection of Live Oak Elementary School at Saddleridge Way

**Are you experiencing any odors**

Yes

Odor Patrol Stops / Stop #28: Intersection of Quincy Street and Cambridge Avenue



**Are you experiencing any odors**

Yes

---

Odor Patrol Stops / Stop #31: Intersection of Franklin Parkway and driveway leading to the United States Postal Service

**Are you experiencing any odors**

Yes

**Odor Patrol Stops**

17 flagged

Stop #1: Chiquito Canyon Road and Driveway leading to the LA County Fire's Del Valle Regional Training Center

**Use map locator to enter lat/long for this observation point.**28101 Chiquito Canyon Rd,  
Castaic, CA 91384, USA  
(34.4317609, -118.6589423)**Record time at observation point**

28 Feb 2024 10:55 AM PST

**Record Wind Speed (mph)**

0.4

**Record Wind Direction**

E

**Have the weather conditions changed since start of patrol?**

No

**Are you experiencing any odors**

No

Stop #2: Intersection of Chiquito Canyon Road and Lincoln Avenue

**Use map locator to enter lat/long for this observation point.**Chiquito Canyon Rd & Lincoln Ave,  
California 91355, USA  
(34.437901, -118.658324)**Record time at observation point**

28 Feb 2024 10:53 AM PST

**Record Wind Speed (mph)**

0.9

**Record Wind Direction**

E

**Have the weather conditions changed since last recorded?**

No

**Are you experiencing any odors**

No

Stop #3: Intersection of Lincoln Avenue and Jackson Street

1 flagged

**Use map locator to enter lat/long for this observation point.**28543 Lincoln Ave, Castaic, CA  
91384, USA  
(34.4395774, -118.6561263)**Record time at observation point**

28 Feb 2024 10:51 AM PST

**Record Wind Speed (mph)**

1.3

**Record Wind Direction**

SE

**Have the weather conditions changed since last recorded?**

No

<b>Are you experiencing any odors</b>	Yes	
<b>Description of Odor</b>	Landfill Waste/Trash	
<b>Intensity of Odor</b>	2 - Light odor detected	
<b>Are any corrective actions needed?</b>		
Stop #4: Intersection of Buchanan Way and Chiquito Canyon Road		
<b>Use map locator to enter lat/long for this observation point.</b>	28703 Chiquito Canyon Rd, Castaic, CA 91384, USA (34.441859799999996, -118.6573111)	
<b>Record time at observation point</b>	28 Feb 2024 10:49 AM PST	
<b>Record Wind Speed (mph)</b>	0.7	
<b>Record Wind Direction</b>	S	
<b>Have the weather conditions changed since last recorded?</b>	No	
<b>Are you experiencing any odors</b>	No	
Stop #5: Intersection of Lincoln Avenue and Harding Avenue		
<b>Use map locator to enter lat/long for this observation point.</b>	1 flagged (34.4432759, -118.6558949)	
<b>Record time at observation point</b>	28 Feb 2024 10:47 AM PST	
<b>Record Wind Speed (mph)</b>	3.8	
<b>Record Wind Direction</b>	S	
<b>Have the weather conditions changed since last recorded?</b>	No	
<b>Are you experiencing any odors</b>	Yes	
<b>Description of Odor</b>		
	Landfill Gas	Landfill Waste/Trash
<b>Intensity of Odor</b>	2 - Light odor detected	
<b>Are any corrective actions needed?</b>		
Stop #6: Intersection of Chiquito Canyon Road and San		
		1 flagged

Martinez Road

Use map locator to enter lat/long for this observation point.

(34.445002, -118.658072)

Record time at observation point

28 Feb 2024 10:31 AM PST

Record Wind Speed (mph)

2

Record Wind Direction

SE

Have the weather conditions changed since last recorded?

No

Are you experiencing any odors

Yes

Description of Odor

Landfill Gas

Intensity of Odor

2 - Light odor detected

Are any corrective actions needed?

Stop #7: Intersection of San Martinez Road and Morningside Drive

1 flagged

Use map locator to enter lat/long for this observation point.

(34.4463047, -118.6612411)

Record time at observation point

28 Feb 2024 10:34 AM PST

Record Wind Speed (mph)

1.8

Record Wind Direction

SE

Have the weather conditions changed since last recorded?

No

Are you experiencing any odors

Yes

Description of Odor

Landfill Gas

Intensity of Odor

1 - Very light odor detected

Are any corrective actions needed?

Stop #8: Intersection of Lexington Drive and Morningside Drive

1 flagged

Use map locator to enter lat/long for this observation point.

(34.4483414, -118.6606585)

Record time at observation point

28 Feb 2024 10:36 AM PST

Record Wind Speed (mph)

1.8

Record Wind Direction	S
Have the weather conditions changed since last recorded?	No
Are you experiencing any odors	Yes
Description of Odor	Other
Describe "Other" Odor	Rotting vegetation
Intensity of Odor	1 - Very light odor detected
Are any corrective actions needed?	No
Stop #9: Intersection of Val Verde Road and Trellis Road	
Use map locator to enter lat/long for this observation point.	(34.4482293, -118.6629208)
Record time at observation point	28 Feb 2024 10:38 AM PST
Record Wind Speed (mph)	0.9
Record Wind Direction	SE
Have the weather conditions changed since last recorded?	No
Are you experiencing any odors	No
Stop #10: Intersection of San Martinez Road and Euclid Ave.	
	1 flagged
Use map locator to enter lat/long for this observation point.	(34.4477695, -118.6659478)
Record time at observation point	28 Feb 2024 10:44 AM PST
Record Wind Speed (mph)	2.0
Record Wind Direction	N
Have the weather conditions changed since last recorded?	No
Are you experiencing any odors	Yes
Description of Odor	Landfill Gas
Intensity of Odor	1 - Very light odor detected
Are any corrective actions needed?	

Stop #11: Intersection of San Martinez Road and Keningston Road

1 flagged

Use map locator to enter lat/long for this observation point.

30703 San Martinez Rd, Castaic,  
CA 91384, USA  
(34.448692199999996,  
-118.6712099)

Record time at observation point

28 Feb 2024 10:42 AM PST

Record Wind Speed (mph)

3.6

Record Wind Direction

E

Have the weather conditions changed since last recorded?

No

Are you experiencing any odors

Yes

Description of Odor

Landfill Gas

Intensity of Odor

1 - Very light odor detected

Are any corrective actions needed?

Stop #12: Intersection of Hunstock Street and Windsor Road

2 flagged

Use map locator to enter lat/long for this observation point.

(34.4460985, -118.6494816)

Record time at observation point

28 Feb 2024 10:27 AM PST

Record Wind Speed (mph)

0

Have the weather conditions changed since last recorded?

No

Are you experiencing any odors

Yes

Description of Odor

Landfill Gas

Intensity of Odor

3 - Moderate Odor

Are any corrective actions needed?

Stop #13: Intersection of Del Valle Road and Silver Street

1 flagged

Use map locator to enter lat/long for this observation point.

29098 Del Valle Rd Suite E, Val  
Verde, CA 91384, USA  
(34.4484511,  
-118.65538769999999)

Record time at observation point

28 Feb 2024 10:24 AM PST

Record Wind Speed	0.9
Record Wind Direction	SE
Have the weather conditions changed since last recorded?	No
Are you experiencing any odors	Yes
Description of Odor	Landfill Gas
Intensity of Odor	1 - Very light odor detected

**Are any corrective actions needed?**

Stop #14: Intersection of Del Valle Road and Hasley Canyon Road 1 flagged

**Use map locator to enter lat/long for this observation point.** Del Valle Rd & Hasley Canyon Rd,  
Hasley Canyon, CA 91384, USA  
(34.456818999999996,  
-118.64180300000001)

Record time at observation point 28 Feb 2024 10:22 AM PST

Record Wind Speed (mph)	0.9
Record Wind Direction	NE
Have the weather conditions changed since last recorded?	No
Are you experiencing any odors	Yes
Description of Odor	Other
Describe "Other" Odor	Cleanser
Intensity of Odor	1 - Very light odor detected
Are any corrective actions needed?	No

Stop #15: Intersection of Hasley Canyon Road and Gibraltar Lane

**Use map locator to enter lat/long for this observation point.** (34.4551734, -118.6335581)

Record time at observation point 28 Feb 2024 10:18 AM PST

Record Wind Speed (mph)	0
-------------------------	---

Have the weather conditions changed since last recorded?	No
Are you experiencing any odors	No
Stop #16: Intersection of Gibraltar Lane and Alton Way	
Use map locator to enter lat/long for this observation point.	(34.4550007, -118.6301219)
Record time at observation point	28 Feb 2024 10:16 AM PST
Record Wind Speed (mph)	1.3
Record Wind Direction	W
Have the weather conditions changed since last recorded?	No
Are you experiencing any odors	No
Stop #17: Intersection of Castlebury Place and Picadilly Place	
Use map locator to enter lat/long for this observation point.	661 Your Home Away!, Castaic, CA 91384, USA (34.4536497, -118.62767199999998)
Record time at observation point	28 Feb 2024 10:14 AM PST
Record Wind Speed (mph)	0.7
Record Wind Direction	W
Have the weather conditions changed since last recorded?	No
Are you experiencing any odors	No
Stop #18: Intersection of Gibraltar Lane and Springvale Lane	
Use map locator to enter lat/long for this observation point.	1 flagged (34.4556879, -118.6284143)
Record time at observation point	28 Feb 2024 10:12 AM PST
Record Wind Speed (mph)	1.8
Record Wind Direction	S
Have the weather conditions changed since last recorded?	No
Are you experiencing any odors	Yes



<b>Description of Odor</b>	Other
<b>Describe "Other" Odor</b>	Household cleanser
<b>Intensity of Odor</b>	2 - Light odor detected
<b>Are any corrective actions needed?</b>	No
Stop #19: Intersection of Gibraltar Lane and Cambridge Avenue	
<b>Use map locator to enter lat/long for this observation point.</b>	28003 Gibraltar Ln, Castaic, CA 91384, USA (34.4583288, -118.6270032)
<b>Record time at observation point</b>	28 Feb 2024 10:10 AM PST
<b>Record Wind Speed (mph)</b>	3.3
<b>Record Wind Direction</b>	S
<b>Have the weather conditions changed since last recorded?</b>	No
<b>Are you experiencing any odors</b>	No
Stop #20: Intersection of Cambridge Avenue and Hasley Canyon Road	
<b>Use map locator to enter lat/long for this observation point.</b>	(34.4546759, -118.6211679)
<b>Record time at observation point</b>	28 Feb 2024 9:46 AM PST
<b>Record Wind Speed (mph)</b>	0.7
<b>Record Wind Direction</b>	E
<b>Have the weather conditions changed since last recorded?</b>	No
<b>Are you experiencing any odors</b>	No
Stop #21: Intersection of The Old Road and Hillcrest Parkway	
<b>Use map locator to enter lat/long for this observation point.</b>	1 flagged  The Old Rd & Hillcrest Pky, California 91384, USA (34.470033, -118.61671299999998)
<b>Record time at observation point</b>	28 Feb 2024 10:04 AM PST
<b>Record Wind Speed (mph)</b>	0

Have the weather conditions changed since last recorded?	No
Are you experiencing any odors	Yes
Description of Odor	Other
Describe "Other" Odor	Licorice
Intensity of Odor	1 - Very light odor detected
Are any corrective actions needed?	No
Stop #22: Intersection of Hillcrest Parkway and Park Vista Drive at Castaic Elementary School	
Use map locator to enter lat/long for this observation point.	28333 Foothill Rd, Castaic, CA 91384, USA (34.4721086, -118.6298747)
Record time at observation point	28 Feb 2024 10:01 AM PST
Record Wind Speed (mph)	0
Have the weather conditions changed since last recorded?	No
Are you experiencing any odors	No
Stop #23: Intersection of Creekbed Road and Firebrand Drive	
Use map locator to enter lat/long for this observation point.	1 flagged 27704 Firebrand Dr, Castaic, CA 91384, USA (34.457861199999996, -118.61993810000001)
Record time at observation point	28 Feb 2024 10:07 AM PST
Record Wind Speed (mph)	0.7
Record Wind Direction	S
Have the weather conditions changed since last recorded?	No
Are you experiencing any odors	Yes
Description of Odor	Other
Describe "Other" Odor	Sweet floral fragrance
Intensity of Odor	1 - Very light odor detected

<b>Are any corrective actions needed?</b>	No
Stop #24: Intersection of The Old Road and Live Oak Road	
<b>Use map locator to enter lat/long for this observation point.</b>	(34.4531378, -118.6166472)
<b>Record time at observation point</b>	28 Feb 2024 9:55 AM PST
<b>Record Wind Speed (mph)</b>	0.7
<b>Record Wind Direction</b>	SW
<b>Have the weather conditions changed since last recorded?</b>	No
<b>Are you experiencing any odors</b>	No
Stop #25: Intersection of Live Oak Road and Hidden Trail Road	
<b>Use map locator to enter lat/long for this observation point.</b>	27704 Buckskin Dr, Castaic, CA 91384, USA (34.4498606, -118.6182516)
<b>Record time at observation point</b>	28 Feb 2024 9:54 AM PST
<b>Record Wind Speed (mph)</b>	0
<b>Have the weather conditions changed since last recorded?</b>	No
<b>Are you experiencing any odors</b>	No
Stop #26: Intersection of Live Oak Elementary School at Saddleridge Way	
<b>Use map locator to enter lat/long for this observation point.</b>	27706 Saddleridge Way, Castaic, CA 91384, USA (34.4501687, -118.6190721)
<b>Record time at observation point</b>	28 Feb 2024 9:52 AM PST
<b>Record Wind Speed (mph)</b>	1.3
<b>Record Wind Direction</b>	E
<b>Have the weather conditions changed since last recorded?</b>	No
<b>Are you experiencing any odors</b>	Yes
<b>Description of Odor</b>	Other

<b>Describe "Other" Odor</b>	Cigarette smoke and fried food
<b>Intensity of Odor</b>	1 - Very light odor detected
<b>Are any corrective actions needed?</b>	No
Stop #27: Intersection of Rangewood Road and Buckskin Drive	
<b>Use map locator to enter lat/long for this observation point.</b>	29165 Saddleridge Way, Castaic, CA 91384, USA (34.4491454, -118.62033539999999)
<b>Record time at observation point</b>	28 Feb 2024 9:50 AM PST
<b>Record Wind Speed (mph)</b>	0.9
<b>Record Wind Direction</b>	SE
<b>Have the weather conditions changed since last recorded?</b>	No
<b>Are you experiencing any odors</b>	No
Stop #28: Intersection of Quincy Street and Cambridge Avenue	
<b>Use map locator to enter lat/long for this observation point.</b>	27803 Quincy St, Castaic, CA 91384, USA (34.453026699999995, -118.62002930000001)
<b>Record time at observation point</b>	28 Feb 2024 9:48 AM PST
<b>Record Wind Speed (mph)</b>	0.9
<b>Record Wind Direction</b>	SE
<b>Have the weather conditions changed since last recorded?</b>	No
<b>Are you experiencing any odors</b>	Yes
<b>Description of Odor</b>	Other
<b>Describe "Other" Odor</b>	Fried food
<b>Intensity of Odor</b>	1 - Very light odor detected
<b>Are any corrective actions needed?</b>	No
Stop #29: Intersection of Hasley Canyon Road and Commerce Center Drive (Santa Clarita Valley International School &	

Playmakers Preschool)

Use map locator to enter lat/long for this observation point.

28050 Hasley Canyon Rd, Castaic,  
CA 91384, USA  
(34.4509472, -118.6247111)

Record time at observation point

28 Feb 2024 9:44 AM PST

Record Wind Speed (mph)

0.7

Record Wind Direction

SW

Have the weather conditions changed since last recorded?

No

Are you experiencing any odors

No

Stop #30: Intersection of Commerce Center Drive and  
Witherspoon Parkway

Use map locator to enter lat/long for this observation point.

Commerce Center Dr &  
Witherspoon Pky, California  
91355, USA  
(34.445074999999996,  
-118.62639800000001)

Record time at observation point

28 Feb 2024 9:42 AM PST

Record Wind Speed (mph)

0.9

Record Wind Direction

NW

Have the weather conditions changed since last recorded?

No

Are you experiencing any odors

No

Stop #31: Intersection of Franklin Parkway and driveway  
leading to the United States Postal Service

1 flagged

Use map locator to enter lat/long for this observation point.

28000 Franklin Pkwy, Valencia, CA  
91355, USA  
(34.4352261,  
-118.62850189999997)

Record time at observation point

28 Feb 2024 9:38 AM PST

Record Wind Speed (mph)

0.7

Record Wind Direction

N

Have the weather conditions changed since last recorded?

No

<b>Are you experiencing any odors</b>	Yes
<b>Description of Odor</b>	Other
<b>Describe "Other" Odor</b>	Sweet floral fragrance
<b>Intensity of Odor</b>	1 - Very light odor detected
<b>Are any corrective actions needed?</b>	No
Stop #32: Intersection of Henry Mayo Drive and Cambridge View Drive, leading into the Valencia Travel Village RV Resort	
<b>Use map locator to enter lat/long for this observation point.</b>	Cambridge View Dr, Valencia, CA 91355, USA (34.4296122, -118.6247629)
<b>Record time at observation point</b>	28 Feb 2024 9:30 AM PST
<b>Record Wind Speed (mph)</b>	1.1
<b>Record Wind Direction</b>	NE
<b>Have the weather conditions changed since last recorded?</b>	No
<b>Are you experiencing any odors</b>	No
Odor Compliance with Stipulated Order for Abatement	
<b>At 3 or more stops have you recorded any Landfill Odor Intensity of 3 (3 - Moderate Odor) or higher?</b>	No

**Recorder Signature**



Julian Jenkins  
28 Feb 2024 10:56 AM PST

---

**Upon completion of this patrol, please check the box to trigger necessary notifications.**

# 4050 - Chiquita Odor Patrol Template

Complete

<b>Score</b>	3 / 3 (100%)	<b>Flagged items</b>	1	<b>Actions</b>	0
<b>Conducted on</b>	29 Feb 2024 7:23 PM PST				
<b>Prepared by</b>	Chiquita Landfill				
<b>If the name of the person conducting the Patrol does not appear above, please enter it here:</b>	Isaac and adrian				
<b>What type of patrol is this?</b>	Regular Patrol				
<b>Weather Conditions at the time of patrol.</b>	Cloudy				
<b>Temperature at time of Patrol</b>	56°F Should be between -50°F to 125°F				
<b>I acknowledge that I have not visited the working face or other on-site areas where exposed trash or landfill odors such as, but not limited to landfill gas odors, refuse or refuse contaminated material odors, or landfill liquids/landfill leachate odors exist within four hours prior to conducting this odor surveillance.</b>	<input checked="" type="checkbox"/>				
<b>I acknowledge that I will assess each Patrol Stop while standing outside of the vehicle.</b>	<input checked="" type="checkbox"/>				



**Flagged items**

1 flagged

Odor Patrol Stops / Stop #24: Intersection of The Old Road and Live Oak Road

**Are you experiencing any odors**

Yes

**Odor Patrol Stops**

1 flagged

Stop #1: Chiquito Canyon Road and Driveway leading to the LA County Fire's Del Valle Regional Training Center

**Use map locator to enter lat/long for this observation point.**28101 Chiquito Canyon Rd,  
Castaic, CA 91384, USA  
(34.4326692, -118.6590619)**Record time at observation point**

29 Feb 2024 7:26 PM PST

**Record Wind Speed (mph)**

5.1

**Record Wind Direction**

NW

**Have the weather conditions changed since start of patrol?**

No

**Are you experiencing any odors**

No

Stop #2: Intersection of Chiquito Canyon Road and Lincoln Avenue

**Use map locator to enter lat/long for this observation point.**28464 Chiquito Canyon Rd,  
Castaic, CA 91384, USA  
(34.438305899999996,  
-118.65799469999999)**Record time at observation point**

29 Feb 2024 7:27 PM PST

**Record Wind Speed (mph)**

2.9

**Record Wind Direction**

NW

**Have the weather conditions changed since last recorded?**

No

**Are you experiencing any odors**

No

Stop #3: Intersection of Lincoln Avenue and Jackson Street

**Use map locator to enter lat/long for this observation point.**28543 Lincoln Ave, Castaic, CA  
91384, USA  
(34.4395774, -118.6561263)**Record time at observation point**

29 Feb 2024 7:28 PM PST

**Record Wind Speed (mph)**

4.5

**Record Wind Direction**

NE

**Have the weather conditions changed since last recorded?**

No

**Are you experiencing any odors**

No

Stop #4: Intersection of Buchanan Way and Chiquito Canyon Road

**Use map locator to enter lat/long for this observation point.**

30008 Buchanan Way, Castaic, CA  
91384, USA  
(34.4416592,  
-118.65763009999999)

**Record time at observation point**

29 Feb 2024 7:30 PM PST

**Record Wind Speed (mph)**

.9

**Record Wind Direction**

N

**Have the weather conditions changed since last recorded?**

No

**Are you experiencing any odors**

No

Stop #5: Intersection of Lincoln Avenue and Harding Avenue

**Use map locator to enter lat/long for this observation point.**

11629 Daleside Ave, Hawthorne,  
CA 90250, USA  
(34.443070999999996,  
-118.655496)

**Record time at observation point**

29 Feb 2024 7:29 PM PST

**Record Wind Speed (mph)**

3.5

**Record Wind Direction**

S

**Have the weather conditions changed since last recorded?**

No

**Are you experiencing any odors**

No

Stop #6: Intersection of Chiquito Canyon Road and San Martinez Road

**Use map locator to enter lat/long for this observation point.**

San Martinez Rd & Chiquito  
Canyon Rd, Val Verde, CA 91384,  
USA  
(34.445074, -118.657935)

**Record time at observation point**

29 Feb 2024 7:31 PM PST

**Record Wind Speed (mph)**

2

**Record Wind Direction**

N

<b>Have the weather conditions changed since last recorded?</b>	No
<b>Are you experiencing any odors</b>	No
Stop #7: Intersection of San Martinez Road and Morningside Drive	
<b>Use map locator to enter lat/long for this observation point.</b>	(34.4465191, -118.6611084)
<b>Record time at observation point</b>	29 Feb 2024 7:32 PM PST
<b>Record Wind Speed (mph)</b>	.9
<b>Record Wind Direction</b>	N
<b>Have the weather conditions changed since last recorded?</b>	No
<b>Are you experiencing any odors</b>	No
Stop #8: Intersection of Lexington Drive and Morningside Drive	
<b>Use map locator to enter lat/long for this observation point.</b>	(34.4483108, -118.6606912)
<b>Record time at observation point</b>	29 Feb 2024 7:33 PM PST
<b>Record Wind Speed (mph)</b>	1.6
<b>Record Wind Direction</b>	NE
<b>Have the weather conditions changed since last recorded?</b>	No
<b>Are you experiencing any odors</b>	No
Stop #9: Intersection of Val Verde Road and Trellis Road	
<b>Use map locator to enter lat/long for this observation point.</b>	(34.4481511, -118.6629282)
<b>Record time at observation point</b>	29 Feb 2024 7:34 PM PST
<b>Record Wind Speed (mph)</b>	2.5
<b>Record Wind Direction</b>	S
<b>Have the weather conditions changed since last recorded?</b>	No
<b>Are you experiencing any odors</b>	No
Stop #10: Intersection of San Martinez Road and Euclid Ave.	

Use map locator to enter lat/long for this observation point.

(34.4477329, -118.665824)

Record time at observation point

29 Feb 2024 7:35 PM PST

Record Wind Speed (mph)

.9

Record Wind Direction

E

Have the weather conditions changed since last recorded?

No

Are you experiencing any odors

No

Stop #11: Intersection of San Martinez Road and Keningston Road

Use map locator to enter lat/long for this observation point.

30646 San Martinez Rd, Castaic,  
CA 91384, USA  
(34.4482237,  
-118.67070860000001)

Record time at observation point

29 Feb 2024 7:36 PM PST

Record Wind Speed (mph)

3.6

Record Wind Direction

E

Have the weather conditions changed since last recorded?

No

Are you experiencing any odors

No

Stop #12: Intersection of Hunstock Street and Windsor Road

Use map locator to enter lat/long for this observation point.

(34.4459436, -118.649551)

Record time at observation point

29 Feb 2024 7:39 PM PST

Record Wind Speed (mph)

1.6

Record Wind Direction

NE

Have the weather conditions changed since last recorded?

No

Are you experiencing any odors

No

Stop #13: Intersection of Del Valle Road and Silver Street

Use map locator to enter lat/long for this observation point.

(34.4484734, -118.6552957)

Record time at observation point

29 Feb 2024 7:41 PM PST

<b>Record Wind Speed</b>	2
<b>Record Wind Direction</b>	NE
<b>Have the weather conditions changed since last recorded?</b>	No
<b>Are you experiencing any odors</b>	No
Stop #14: Intersection of Del Valle Road and Hasley Canyon Road	
<b>Use map locator to enter lat/long for this observation point.</b>	Del Valle Rd & Hasley Canyon Rd, California 91355, USA (34.456905, -118.64146400000001)
<b>Record time at observation point</b>	29 Feb 2024 7:43 PM PST
<b>Record Wind Speed (mph)</b>	5.6
<b>Record Wind Direction</b>	NE
<b>Have the weather conditions changed since last recorded?</b>	No
<b>Are you experiencing any odors</b>	No
Stop #15: Intersection of Hasley Canyon Road and Gibraltar Lane	
<b>Use map locator to enter lat/long for this observation point.</b>	(34.4551676, -118.6333711)
<b>Record time at observation point</b>	29 Feb 2024 7:44 PM PST
<b>Record Wind Speed (mph)</b>	3.8
<b>Record Wind Direction</b>	NE
<b>Have the weather conditions changed since last recorded?</b>	No
<b>Are you experiencing any odors</b>	No
Stop #16: Intersection of Gibraltar Lane and Alton Way	
<b>Use map locator to enter lat/long for this observation point.</b>	28334 Alton Way, Castaic, CA 91384, USA (34.454574, -118.63019380000001)
<b>Record time at observation point</b>	29 Feb 2024 7:46 PM PST

<b>Record Wind Speed (mph)</b>	2.5
<b>Record Wind Direction</b>	S
<b>Have the weather conditions changed since last recorded?</b>	No
<b>Are you experiencing any odors</b>	No
Stop #17: Intersection of Castlebury Place and Picadilly Place	
<b>Use map locator to enter lat/long for this observation point.</b>	661 Your Home Away!, Castaic, CA 91384, USA (34.4536497, -118.62767199999998)
<b>Record time at observation point</b>	29 Feb 2024 7:47 PM PST
<b>Record Wind Speed (mph)</b>	1.8
<b>Record Wind Direction</b>	N
<b>Have the weather conditions changed since last recorded?</b>	No
<b>Are you experiencing any odors</b>	No
Stop #18: Intersection of Gibraltar Lane and Springvale Lane	
<b>Use map locator to enter lat/long for this observation point.</b>	(34.4557297, -118.6285086)
<b>Record time at observation point</b>	29 Feb 2024 7:48 PM PST
<b>Record Wind Speed (mph)</b>	3.1
<b>Record Wind Direction</b>	N
<b>Have the weather conditions changed since last recorded?</b>	No
<b>Are you experiencing any odors</b>	No
Stop #19: Intersection of Gibraltar Lane and Cambridge Avenue	
<b>Use map locator to enter lat/long for this observation point.</b>	28003 Gibraltar Ln, Castaic, CA 91384, USA (34.4583288, -118.6270032)
<b>Record time at observation point</b>	29 Feb 2024 7:49 PM PST
<b>Record Wind Speed (mph)</b>	.7
<b>Record Wind Direction</b>	N

<b>Have the weather conditions changed since last recorded?</b>	No
<b>Are you experiencing any odors</b>	No
Stop #20: Intersection of Cambridge Avenue and Hasley Canyon Road	
<b>Use map locator to enter lat/long for this observation point.</b>	29615 Cambridge Ave, Castaic, CA 91384, USA (34.4551637, -118.62194369999999)
<b>Record time at observation point</b>	29 Feb 2024 7:50 PM PST
<b>Record Wind Speed (mph)</b>	2
<b>Record Wind Direction</b>	SW
<b>Have the weather conditions changed since last recorded?</b>	No
<b>Are you experiencing any odors</b>	No
Stop #21: Intersection of The Old Road and Hillcrest Parkway	
<b>Use map locator to enter lat/long for this observation point.</b>	The Old Rd & Hillcrest Pky, California 91384, USA (34.470033, -118.61671299999998)
<b>Record time at observation point</b>	29 Feb 2024 7:54 PM PST
<b>Record Wind Speed (mph)</b>	6.7
<b>Record Wind Direction</b>	E
<b>Have the weather conditions changed since last recorded?</b>	No
<b>Are you experiencing any odors</b>	No
Stop #22: Intersection of Hillcrest Parkway and Park Vista Drive at Castaic Elementary School	
<b>Use map locator to enter lat/long for this observation point.</b>	30455 Park Vista Dr, Castaic, CA 91384, USA (34.472168100000005, -118.6304217)
<b>Record time at observation point</b>	29 Feb 2024 7:56 PM PST
<b>Record Wind Speed (mph)</b>	0



Have the weather conditions changed since last recorded?	No
Are you experiencing any odors	No
Stop #23: Intersection of Creekbed Road and Firebrand Drive	
Use map locator to enter lat/long for this observation point.	29796 Creekbed Rd, Castaic, CA 91384, USA (34.4575962, -118.6195735)
Record time at observation point	29 Feb 2024 7:51 PM PST
Record Wind Speed (mph)	2.5
Record Wind Direction	SE
Have the weather conditions changed since last recorded?	No
Are you experiencing any odors	No
Stop #24: Intersection of The Old Road and Live Oak Road	
Use map locator to enter lat/long for this observation point.	1 flagged (34.4530617, -118.6169138)
Record time at observation point	29 Feb 2024 8:10 PM PST
Record Wind Speed (mph)	3.5
Record Wind Direction	N
Have the weather conditions changed since last recorded?	No
Are you experiencing any odors	Yes
Description of Odor	Landfill Gas
Intensity of Odor	1 - Very light odor detected
Are any corrective actions needed?	No
Stop #25: Intersection of Live Oak Road and Hidden Trail Road	
Use map locator to enter lat/long for this observation point.	(34.4500002, -118.6179702)
Record time at observation point	29 Feb 2024 8:11 PM PST
Record Wind Speed (mph)	5.1
Record Wind Direction	N

<b>Have the weather conditions changed since last recorded?</b>	No
<b>Are you experiencing any odors</b>	No
Stop #26: Intersection of Live Oak Elementary School at Saddleridge Way	
<b>Use map locator to enter lat/long for this observation point.</b>	27720 Saddleridge Way, Castaic, CA 91384, USA (34.44987700000001, -118.6194367)
<b>Record time at observation point</b>	29 Feb 2024 8:12 PM PST
<b>Record Wind Speed (mph)</b>	3.8
<b>Record Wind Direction</b>	N
<b>Have the weather conditions changed since last recorded?</b>	No
<b>Are you experiencing any odors</b>	No
Stop #27: Intersection of Rangewood Road and Buckskin Drive	
<b>Use map locator to enter lat/long for this observation point.</b>	(34.4491055, -118.620136)
<b>Record time at observation point</b>	29 Feb 2024 8:12 PM PST
<b>Record Wind Speed (mph)</b>	5.6
<b>Record Wind Direction</b>	N
<b>Have the weather conditions changed since last recorded?</b>	No
<b>Are you experiencing any odors</b>	No
Stop #28: Intersection of Quincy Street and Cambridge Avenue	
<b>Use map locator to enter lat/long for this observation point.</b>	27727 Quincy St, Castaic, CA 91384, USA (34.4531311, -118.619619)
<b>Record time at observation point</b>	29 Feb 2024 8:14 PM PST
<b>Record Wind Speed (mph)</b>	.3
<b>Record Wind Direction</b>	S
<b>Have the weather conditions changed since last recorded?</b>	No

**Are you experiencing any odors**

No

Stop #29: Intersection of Hasley Canyon Road and Commerce Center Drive (Santa Clarita Valley International School & Playmakers Preschool)

Commerce Center Dr, Valencia, CA  
91355, USA  
(34.450597699999996,  
-118.6258824)

**Use map locator to enter lat/long for this observation point.**

**Record time at observation point**

29 Feb 2024 8:17 PM PST

**Record Wind Speed (mph)**

2.7

**Record Wind Direction**

N

**Have the weather conditions changed since last recorded?**

No

**Are you experiencing any odors**

No

Stop #30: Intersection of Commerce Center Drive and Witherspoon Parkway

Commerce Center Dr &  
Witherspoon Pky, California  
91384, USA  
(34.445912, -118.626105)

**Use map locator to enter lat/long for this observation point.**

**Record time at observation point**

29 Feb 2024 8:18 PM PST

**Record Wind Speed (mph)**

7.8

**Record Wind Direction**

N

**Have the weather conditions changed since last recorded?**

No

**Are you experiencing any odors**

No

Stop #31: Intersection of Franklin Parkway and driveway leading to the United States Postal Service

28000 Franklin Pkwy, Valencia, CA  
91355, USA  
(34.434135, -118.6284852)

**Use map locator to enter lat/long for this observation point.**

**Record time at observation point**

29 Feb 2024 8:20 PM PST

**Record Wind Speed (mph)**

4.2

**Record Wind Direction**

NE

<b>Have the weather conditions changed since last recorded?</b>	No
<b>Are you experiencing any odors</b>	No
Stop #32: Intersection of Henry Mayo Drive and Cambridge View Drive, leading into the Valencia Travel Village RV Resort	
<b>Use map locator to enter lat/long for this observation point.</b>	27958-27946 CA-126, Castaic, CA 91384, USA (34.429681099999996, -118.6250687)
<b>Record time at observation point</b>	29 Feb 2024 8:22 PM PST
<b>Record Wind Speed (mph)</b>	5.4
<b>Record Wind Direction</b>	W
<b>Have the weather conditions changed since last recorded?</b>	No
<b>Are you experiencing any odors</b>	No
Odor Compliance with Stipulated Order for Abatement	
<b>At 3 or more stops have you recorded any Landfill Odor Intensity of 3 (3 - Moderate Odor) or higher?</b>	No

**Recorder Signature**



isaac dominguez  
29 Feb 2024 8:24 PM PST

---

**Upon completion of this patrol, please check the box to trigger necessary notifications.**

# 4050 - Chiquita Odor Patrol Template

Complete

<b>Score</b>	3 / 3 (100%)	<b>Flagged items</b>	15	<b>Actions</b>	0
<b>Conducted on</b>	29 Feb 2024 7:14 AM PST				
<b>Prepared by</b>	Chiquita Landfill				
<b>If the name of the person conducting the Patrol does not appear above, please enter it here:</b>	Julian Jenkins				
<b>What type of patrol is this?</b>	Regular Patrol				
<b>Weather Conditions at the time of patrol.</b>	Cloudy				
<b>Temperature at time of Patrol</b>	50°F Should be between -50°F to 125°F				
<b>I acknowledge that I have not visited the working face or other on-site areas where exposed trash or landfill odors such as, but not limited to landfill gas odors, refuse or refuse contaminated material odors, or landfill liquids/landfill leachate odors exist within four hours prior to conducting this odor surveillance.</b>	<input checked="" type="checkbox"/>				
<b>I acknowledge that I will assess each Patrol Stop while standing outside of the vehicle.</b>	<input checked="" type="checkbox"/>				

**Flagged items**

15 flagged

Odor Patrol Stops / Stop #1: Chiquito Canyon Road and Driveway leading to the LA County Fire's Del Valle Regional Training Center

**Are you experiencing any odors**

Yes

Odor Patrol Stops / Stop #1: Chiquito Canyon Road and Driveway leading to the LA County Fire's Del Valle Regional Training Center

**Intensity of Odor**

3 - Moderate Odor

Odor Patrol Stops / Stop #2: Intersection of Chiquito Canyon Road and Lincoln Avenue

**Are you experiencing any odors**

Yes

Odor Patrol Stops / Stop #3: Intersection of Lincoln Avenue and Jackson Street

**Are you experiencing any odors**

Yes

Odor Patrol Stops / Stop #3: Intersection of Lincoln Avenue and Jackson Street

**Intensity of Odor**

3 - Moderate Odor

Odor Patrol Stops / Stop #4: Intersection of Buchanan Way and Chiquito Canyon Road

**Are you experiencing any odors**

Yes

Odor Patrol Stops / Stop #6: Intersection of Chiquito Canyon Road and San Martinez Road

**Are you experiencing any odors**

Yes

Odor Patrol Stops / Stop #7: Intersection of San Martinez Road and Morningside Drive

**Are you experiencing any odors**

Yes

Odor Patrol Stops / Stop #8: Intersection of Lexington Drive and Morningside Drive

**Are you experiencing any odors**

Yes

Odor Patrol Stops / Stop #10: Intersection of San Martinez Road and Euclid Ave.

**Are you experiencing any odors**

Yes

Odor Patrol Stops / Stop #11: Intersection of San Martinez Road and Keningston Road

**Are you experiencing any odors**

Yes

Odor Patrol Stops / Stop #13: Intersection of Del Valle Road and Silver Street

**Are you experiencing any odors**

Yes

Odor Patrol Stops / Stop #16: Intersection of Gibraltar Lane and Alton Way

**Are you experiencing any odors**

Yes

Odor Patrol Stops / Stop #23: Intersection of Creekbed Road and Firebrand Drive

**Are you experiencing any odors**

Yes

Odor Patrol Stops / Stop #29: Intersection of Hasley Canyon Road and Commerce Center Drive (Santa Clarita Valley International School & Playmakers Preschool)

**Are you experiencing any odors**

Yes

<b>Odor Patrol Stops</b>	15 flagged
Stop #1: Chiquito Canyon Road and Driveway leading to the LA County Fire's Del Valle Regional Training Center	2 flagged
<b>Use map locator to enter lat/long for this observation point.</b>	28101 Chiquito Canyon Rd, Castaic, CA 91384, USA (34.4317609, -118.6589423)
<b>Record time at observation point</b>	29 Feb 2024 8:59 AM PST
<b>Record Wind Speed (mph)</b>	0.9
<b>Record Wind Direction</b>	NE
<b>Have the weather conditions changed since start of patrol?</b>	No
<b>Are you experiencing any odors</b>	Yes
<b>Description of Odor</b>	Landfill Gas
<b>Intensity of Odor</b>	3 - Moderate Odor
<b>Are any corrective actions needed?</b>	
Stop #2: Intersection of Chiquito Canyon Road and Lincoln Avenue	1 flagged
<b>Use map locator to enter lat/long for this observation point.</b>	Chiquito Canyon Rd & Lincoln Ave, California 91355, USA (34.437901, -118.658324)
<b>Record time at observation point</b>	29 Feb 2024 8:57 AM PST
<b>Record Wind Speed (mph)</b>	1.1
<b>Record Wind Direction</b>	N
<b>Have the weather conditions changed since last recorded?</b>	No
<b>Are you experiencing any odors</b>	Yes
<b>Description of Odor</b>	Landfill Gas
<b>Intensity of Odor</b>	2 - Light odor detected
<b>Are any corrective actions needed?</b>	
Stop #3: Intersection of Lincoln Avenue and Jackson Street	2 flagged



Use map locator to enter lat/long for this observation point.

(34.4396583, -118.6559488)

Record time at observation point

29 Feb 2024 8:55 AM PST

Record Wind Speed (mph)

0.7

Record Wind Direction

N

Have the weather conditions changed since last recorded?

No

Are you experiencing any odors

Yes

Description of Odor

Landfill Gas

Intensity of Odor

3 - Moderate Odor

Are any corrective actions needed?

Stop #4: Intersection of Buchanan Way and Chiquito Canyon Road

1 flagged

Use map locator to enter lat/long for this observation point.

28703 Chiquito Canyon Rd,  
Castaic, CA 91384, USA  
(34.441859799999996,  
-118.6573111)

Record time at observation point

29 Feb 2024 8:52 AM PST

Record Wind Speed (mph)

0

Have the weather conditions changed since last recorded?

No

Are you experiencing any odors

Yes

Description of Odor

Landfill Gas

Intensity of Odor

1 - Very light odor detected

Are any corrective actions needed?

Stop #5: Intersection of Lincoln Avenue and Harding Avenue

Use map locator to enter lat/long for this observation point.

(34.4432739, -118.655903)

Record time at observation point

29 Feb 2024 8:50 AM PST

Record Wind Speed (mph)

0.9

Record Wind Direction

N

<b>Have the weather conditions changed since last recorded?</b>	No
<b>Are you experiencing any odors</b>	No
Stop #6: Intersection of Chiquito Canyon Road and San Martinez Road	1 flagged
<b>Use map locator to enter lat/long for this observation point.</b>	30010 San Martinez Rd, Castaic, CA 91384, USA (34.4449994, -118.6582312)
<b>Record time at observation point</b>	29 Feb 2024 8:48 AM PST
<b>Record Wind Speed (mph)</b>	0.9
<b>Record Wind Direction</b>	S
<b>Have the weather conditions changed since last recorded?</b>	No
<b>Are you experiencing any odors</b>	Yes
<b>Description of Odor</b>	Landfill Gas
<b>Intensity of Odor</b>	1 - Very light odor detected
<b>Are any corrective actions needed?</b>	
Stop #7: Intersection of San Martinez Road and Morningside Drive	1 flagged
<b>Use map locator to enter lat/long for this observation point.</b>	(34.4463716, -118.6613699)
<b>Record time at observation point</b>	29 Feb 2024 8:45 AM PST
<b>Record Wind Speed (mph)</b>	0.2
<b>Record Wind Direction</b>	SE
<b>Have the weather conditions changed since last recorded?</b>	No
<b>Are you experiencing any odors</b>	Yes
<b>Description of Odor</b>	Other
<b>Describe "Other" Odor</b>	Burning wood
<b>Intensity of Odor</b>	1 - Very light odor detected
<b>Are any corrective actions needed?</b>	No

Stop #8: Intersection of Lexington Drive and Morningside Drive	1 flagged
<b>Use map locator to enter lat/long for this observation point.</b>	(34.4484665, -118.6607718)
<b>Record time at observation point</b>	29 Feb 2024 8:43 AM PST
<b>Record Wind Speed (mph)</b>	0.7
<b>Record Wind Direction</b>	NE
<b>Have the weather conditions changed since last recorded?</b>	No
<b>Are you experiencing any odors</b>	Yes
<b>Description of Odor</b>	Other
<b>Describe "Other" Odor</b>	Rotting vegetation, musty odor, chemical citrusy odor
<b>Intensity of Odor</b>	2 - Light odor detected
<b>Are any corrective actions needed?</b>	

Stop #9: Intersection of Val Verde Road and Trellis Road	
<b>Use map locator to enter lat/long for this observation point.</b>	29036 Val Verde Rd, Castaic, CA 91384, USA (34.4479964, -118.66268769999999)
<b>Record time at observation point</b>	29 Feb 2024 8:41 AM PST
<b>Record Wind Speed (mph)</b>	0
<b>Have the weather conditions changed since last recorded?</b>	No
<b>Are you experiencing any odors</b>	No

Stop #10: Intersection of San Martinez Road and Euclid Ave.	1 flagged
<b>Use map locator to enter lat/long for this observation point.</b>	(34.4476376, -118.6659599)
<b>Record time at observation point</b>	29 Feb 2024 8:39 AM PST
<b>Record Wind Speed (mph)</b>	0.2
<b>Record Wind Direction</b>	SE
<b>Have the weather conditions changed since last recorded?</b>	No

<b>Are you experiencing any odors</b>	Yes	
<b>Description of Odor</b>	Other	
<b>Describe "Other" Odor</b>	Burning wood	
<b>Intensity of Odor</b>	1 - Very light odor detected	
<b>Are any corrective actions needed?</b>		
Stop #11: Intersection of San Martinez Road and Keningston Road		1 flagged
<b>Use map locator to enter lat/long for this observation point.</b>	30703 San Martinez Rd, Castaic, CA 91384, USA (34.448692199999996, -118.6712099)	
<b>Record time at observation point</b>	29 Feb 2024 8:36 AM PST	
<b>Record Wind Speed (mph)</b>	1.3	
<b>Record Wind Direction</b>	N	
<b>Have the weather conditions changed since last recorded?</b>	Yes	
<b>What conditions have changed?</b>	Precipitation	
<b>Updated precipitation data at this location.</b>	Light drizzle	
<b>Are you experiencing any odors</b>	Yes	
<b>Description of Odor</b>	Landfill Gas	Other
<b>Describe "Other" Odor</b>	Burning wood	
<b>Intensity of Odor</b>	1 - Very light odor detected	
<b>Are any corrective actions needed?</b>		
Stop #12: Intersection of Hunstock Street and Windsor Road		
<b>Use map locator to enter lat/long for this observation point.</b>	(34.4460924, -118.6494597)	
<b>Record time at observation point</b>	29 Feb 2024 8:30 AM PST	
<b>Record Wind Speed (mph)</b>	0	

<b>Have the weather conditions changed since last recorded?</b>	No
<b>Are you experiencing any odors</b>	No
Stop #13: Intersection of Del Valle Road and Silver Street	1 flagged
<b>Use map locator to enter lat/long for this observation point.</b>	29098 Del Valle Rd, Val Verde, CA 91384, USA (34.4481162, -118.65554530000001)
<b>Record time at observation point</b>	29 Feb 2024 8:27 AM PST
<b>Record Wind Speed</b>	0.2
<b>Record Wind Direction</b>	N
<b>Have the weather conditions changed since last recorded?</b>	No
<b>Are you experiencing any odors</b>	Yes
<b>Description of Odor</b>	Other
<b>Describe "Other" Odor</b>	Chemical citrusy odor
<b>Intensity of Odor</b>	2 - Light odor detected
<b>Are any corrective actions needed?</b>	
Stop #14: Intersection of Del Valle Road and Hasley Canyon Road	
<b>Use map locator to enter lat/long for this observation point.</b>	Del Valle Rd & Hasley Canyon Rd, Hasley Canyon, CA 91384, USA (34.456818999999996, -118.64180300000001)
<b>Record time at observation point</b>	29 Feb 2024 8:24 AM PST
<b>Record Wind Speed (mph)</b>	1.1
<b>Record Wind Direction</b>	NW
<b>Have the weather conditions changed since last recorded?</b>	No
<b>Are you experiencing any odors</b>	No
Stop #15: Intersection of Hasley Canyon Road and Gibraltar Lane	

**Use map locator to enter lat/long for this observation point.** (34.4551636, -118.6336042)

**Record time at observation point** 29 Feb 2024 8:22 AM PST

**Record Wind Speed (mph)** 0.9

**Record Wind Direction** W

**Have the weather conditions changed since last recorded?** No

**Are you experiencing any odors** No

Stop #16: Intersection of Gibraltar Lane and Alton Way 1 flagged

**Use map locator to enter lat/long for this observation point.** (34.4549853, -118.6301446)

**Record time at observation point** 29 Feb 2024 8:20 AM PST

**Record Wind Speed (mph)** 1.6

**Record Wind Direction** W

**Have the weather conditions changed since last recorded?** No

**Are you experiencing any odors** Yes

**Description of Odor** Landfill Gas

**Intensity of Odor** 1 - Very light odor detected

**Are any corrective actions needed?**

Stop #17: Intersection of Castlebury Place and Picadilly Place

**Use map locator to enter lat/long for this observation point.** 661 Your Home Away!, Castaic, CA  
91384, USA  
(34.4536497,  
-118.62767199999998)

**Record time at observation point** 29 Feb 2024 8:17 AM PST

**Record Wind Speed (mph)** 0.7

**Record Wind Direction** W

**Have the weather conditions changed since last recorded?** No

**Are you experiencing any odors** No

Stop #18: Intersection of Gibraltar Lane and Springvale Lane

Use map locator to enter lat/long for this observation point. (34.4557031, -118.6284687)

Record time at observation point 29 Feb 2024 8:15 AM PST

Record Wind Speed (mph) 0.9

Record Wind Direction N

Have the weather conditions changed since last recorded? No

Are you experiencing any odors No

Stop #19: Intersection of Gibraltar Lane and Cambridge Avenue

Use map locator to enter lat/long for this observation point. 28003 Gibraltar Ln, Castaic, CA 91384, USA (34.4583288, -118.6270032)

Record time at observation point 29 Feb 2024 8:13 AM PST

Record Wind Speed (mph) 0

Have the weather conditions changed since last recorded? No

Are you experiencing any odors No

Stop #20: Intersection of Cambridge Avenue and Hasley Canyon Road

Use map locator to enter lat/long for this observation point. 29619 Newport Pl, Castaic, CA 91384, USA (34.454428199999995, -118.62139669999998)

Record time at observation point 29 Feb 2024 7:29 AM PST

Record Wind Speed (mph) 1.3

Record Wind Direction SW

Have the weather conditions changed since last recorded? No

Are you experiencing any odors No

Stop #21: Intersection of The Old Road and Hillcrest Parkway

Use map locator to enter lat/long for this observation point. 30438 Daisy Ct, Castaic, CA 91384, USA

(34.4717659,  
-118.61670179999999)

<b>Record time at observation point</b>	29 Feb 2024 7:50 AM PST
<b>Record Wind Speed (mph)</b>	0.7
<b>Record Wind Direction</b>	N
<b>Have the weather conditions changed since last recorded?</b>	No
<b>Are you experiencing any odors</b>	No
Stop #22: Intersection of Hillcrest Parkway and Park Vista Drive at Castaic Elementary School	

**Use map locator to enter lat/long for this observation point.** 28329 Foothill Rd, Castaic, CA 91384, USA (34.4720358, -118.6296924)

<b>Record time at observation point</b>	29 Feb 2024 7:46 AM PST
<b>Record Wind Speed (mph)</b>	1.3
<b>Record Wind Direction</b>	NE
<b>Have the weather conditions changed since last recorded?</b>	No
<b>Are you experiencing any odors</b>	No
Stop #23: Intersection of Creekbed Road and Firebrand Drive	

**Use map locator to enter lat/long for this observation point.** 27704 Firebrand Dr, Castaic, CA 91384, USA (34.457861199999996, -118.61993810000001)

<b>Record time at observation point</b>	29 Feb 2024 8:10 AM PST
<b>Record Wind Speed (mph)</b>	0
<b>Have the weather conditions changed since last recorded?</b>	No
<b>Are you experiencing any odors</b>	Yes
<b>Description of Odor</b>	Other
<b>Describe "Other" Odor</b>	Burning plastic
<b>Intensity of Odor</b>	1 - Very light odor detected



**Are any corrective actions needed?**

No

Stop #24: Intersection of The Old Road and Live Oak Road

**Use map locator to enter lat/long for this observation point.**

29487 The Old Rd, Castaic, CA  
91384, USA  
(34.4528639,  
-118.61626170000001)

**Record time at observation point**

29 Feb 2024 7:38 AM PST

**Record Wind Speed (mph)**

0.9

**Record Wind Direction**

W

**Have the weather conditions changed since last recorded?**

No

**Are you experiencing any odors**

No

Stop #25: Intersection of Live Oak Road and Hidden Trail Road

**Use map locator to enter lat/long for this observation point.**

27708 Buckskin Dr, Castaic, CA  
91384, USA  
(34.4497578, -118.6183427)

**Record time at observation point**

29 Feb 2024 7:37 AM PST

**Record Wind Speed (mph)**

0.7

**Record Wind Direction**

W

**Have the weather conditions changed since last recorded?**

No

**Are you experiencing any odors**

No

Stop #26: Intersection of Live Oak Elementary School at  
Saddleridge Way

**Use map locator to enter lat/long for this observation point.**

27710 Rangewood Rd, Castaic, CA  
91384, USA  
(34.450107599999996,  
-118.61922759999999)

**Record time at observation point**

29 Feb 2024 7:35 AM PST

**Record Wind Speed (mph)**

0.7

**Record Wind Direction**

W

**Have the weather conditions changed since last recorded?**

No

**Are you experiencing any odors**

No

Stop #27: Intersection of Rangewood Road and Buckskin Drive

**Use map locator to enter lat/long for this observation point.**

29203 Saddleridge Way, Castaic,  
CA 91384, USA  
(34.4492799,  
-118.62036769999999)

**Record time at observation point**

29 Feb 2024 7:34 AM PST

**Record Wind Speed (mph)**

0.9

**Record Wind Direction**

S

**Have the weather conditions changed since last recorded?**

No

**Are you experiencing any odors**

No

Stop #28: Intersection of Quincy Street and Cambridge Avenue

**Use map locator to enter lat/long for this observation point.**

27803 Quincy St, Castaic, CA  
91384, USA  
(34.453026699999995,  
-118.62002930000001)

**Record time at observation point**

29 Feb 2024 7:31 AM PST

**Record Wind Speed (mph)**

0.9

**Record Wind Direction**

N

**Have the weather conditions changed since last recorded?**

No

**Are you experiencing any odors**

No

Stop #29: Intersection of Hasley Canyon Road and Commerce  
Center Drive (Santa Clarita Valley International School &  
Playmakers Preschool)

1 flagged

**Use map locator to enter lat/long for this observation point.**

28050 Hasley Canyon Rd, Castaic,  
CA 91384, USA  
(34.4509472, -118.6247111)

**Record time at observation point**

29 Feb 2024 7:27 AM PST

**Record Wind Speed (mph)**

0.7

**Record Wind Direction**

SE

**Have the weather conditions changed since last recorded?**

No

<b>Are you experiencing any odors</b>	Yes
<b>Description of Odor</b>	Landfill Gas
<b>Intensity of Odor</b>	1 - Very light odor detected
<b>Are any corrective actions needed?</b>	
Stop #30: Intersection of Commerce Center Drive and Witherspoon Parkway	
<b>Use map locator to enter lat/long for this observation point.</b>	Commerce Center Dr & Witherspoon Pky, California 91355, USA (34.445074999999996, -118.62639800000001)
<b>Record time at observation point</b>	29 Feb 2024 7:25 AM PST
<b>Record Wind Speed (mph)</b>	1.3
<b>Record Wind Direction</b>	SW
<b>Have the weather conditions changed since last recorded?</b>	No
<b>Are you experiencing any odors</b>	No
Stop #31: Intersection of Franklin Parkway and driveway leading to the United States Postal Service	
<b>Use map locator to enter lat/long for this observation point.</b>	28000 Franklin Pkwy, Valencia, CA 91355, USA (34.4341642, -118.6282418)
<b>Record time at observation point</b>	29 Feb 2024 7:23 AM PST
<b>Record Wind Speed (mph)</b>	0.2
<b>Record Wind Direction</b>	W
<b>Have the weather conditions changed since last recorded?</b>	No
<b>Are you experiencing any odors</b>	No
Stop #32: Intersection of Henry Mayo Drive and Cambridge View Drive, leading into the Valencia Travel Village RV Resort	
<b>Use map locator to enter lat/long for this observation point.</b>	Cambridge View Dr, Valencia, CA 91355, USA (34.4295219, -118.6249299)

Record time at observation point

29 Feb 2024 7:18 AM PST

Record Wind Speed (mph) 0.9

Record Wind Direction NW

Have the weather conditions changed since last recorded? No

Are you experiencing any odors No

Odor Compliance with Stipulated Order for Abatement

At 3 or more stops have you recorded any Landfill Odor Intensity of 3 (3 - Moderate Odor) or higher? No

**Recorder Signature**



Julian Jenkins  
29 Feb 2024 8:59 AM PST

---

**Upon completion of this patrol, please check the box to trigger necessary notifications.**

# 4050 - Chiquita Odor Patrol Template

Complete

<b>Score</b>	3 / 3 (100%)	<b>Flagged items</b>	7	<b>Actions</b>	0
<b>Conducted on</b>	1 Mar 2024 7:56 PM PST				
<b>Prepared by</b>	Chiquita Landfill				
<b>If the name of the person conducting the Patrol does not appear above, please enter it here:</b>	Isaac and adrian				
<b>What type of patrol is this?</b>	Regular Patrol				
<b>Weather Conditions at the time of patrol.</b>	Rain Cloudy				
<b>Amount of Precipitation in past 24 hours (in.)</b>	N/a				
<b>Temperature at time of Patrol</b>	55°F Should be between -50°F to 125°F				
<b>I acknowledge that I have not visited the working face or other on-site areas where exposed trash or landfill odors such as, but not limited to landfill gas odors, refuse or refuse contaminated material odors, or landfill liquids/landfill leachate odors exist within four hours prior to conducting this odor surveillance.</b>	<input checked="" type="checkbox"/>				
<b>I acknowledge that I will assess each Patrol Stop while standing outside of the vehicle.</b>	<input checked="" type="checkbox"/>				

**Flagged items**

7 flagged

Odor Patrol Stops / Stop #12: Intersection of Hunstock Street and Windsor Road

**Are you experiencing any odors**

Yes

Odor Patrol Stops / Stop #12: Intersection of Hunstock Street and Windsor Road

**Intensity of Odor**

3 - Moderate Odor

Odor Patrol Stops / Stop #14: Intersection of Del Valle Road and Hasley Canyon Road

**Are you experiencing any odors**

Yes

Odor Patrol Stops / Stop #15: Intersection of Hasley Canyon Road and Gibraltar Lane

**Are you experiencing any odors**

Yes

Odor Patrol Stops / Stop #18: Intersection of Gibraltar Lane and Springvale Lane

**Are you experiencing any odors**

Yes

Odor Patrol Stops / Stop #22: Intersection of Hillcrest Parkway and Park Vista Drive at Castaic Elementary School

**Are you experiencing any odors**

Yes

Odor Patrol Stops / Stop #22: Intersection of Hillcrest Parkway and Park Vista Drive at Castaic Elementary School

**Intensity of Odor**

3 - Moderate Odor

**Odor Patrol Stops**

7 flagged

Stop #1: Chiquito Canyon Road and Driveway leading to the LA County Fire's Del Valle Regional Training Center

**Use map locator to enter lat/long for this observation point.**28101 Chiquito Canyon Rd,  
Castaic, CA 91384, USA  
(34.4326798, -118.6590282)**Record time at observation point**

1 Mar 2024 8:00 PM PST

**Record Wind Speed (mph)**

2.3

**Record Wind Direction**

NW

**Have the weather conditions changed since start of patrol?**

No

**Are you experiencing any odors**

No

Stop #2: Intersection of Chiquito Canyon Road and Lincoln Avenue

**Use map locator to enter lat/long for this observation point.**Chiquito Canyon Rd & Lincoln Ave,  
California 91355, USA  
(34.437901, -118.658324)**Record time at observation point**

1 Mar 2024 8:01 PM PST

**Record Wind Speed (mph)**

4.9

**Record Wind Direction**

NE

**Have the weather conditions changed since last recorded?**

No

**Are you experiencing any odors**

No

Stop #3: Intersection of Lincoln Avenue and Jackson Street

**Use map locator to enter lat/long for this observation point.**

(34.439637, -118.6558675)

**Record time at observation point**

1 Mar 2024 8:02 PM PST

**Record Wind Speed (mph)**

2.9

**Record Wind Direction**

NE

**Have the weather conditions changed since last recorded?**

No

**Are you experiencing any odors**

No



Stop #4: Intersection of Buchanan Way and Chiquito Canyon Road

Use map locator to enter lat/long for this observation point.

28703 Chiquito Canyon Rd,  
Castaic, CA 91384, USA  
(34.441859799999996,  
-118.6573111)

Record time at observation point

1 Mar 2024 8:04 PM PST

Record Wind Speed (mph)

0

Have the weather conditions changed since last recorded?

No

Are you experiencing any odors

No

Stop #5: Intersection of Lincoln Avenue and Harding Avenue

Use map locator to enter lat/long for this observation point.

11629 Daleside Ave, Hawthorne,  
CA 90250, USA  
(34.443070999999996,  
-118.655496)

Record time at observation point

1 Mar 2024 8:03 PM PST

Record Wind Speed (mph)

4.2

Record Wind Direction

N

Have the weather conditions changed since last recorded?

No

Are you experiencing any odors

No

Stop #6: Intersection of Chiquito Canyon Road and San Martinez Road

Use map locator to enter lat/long for this observation point.

28900 Chiquito Canyon Rd,  
Castaic, CA 91384, USA  
(34.4451696,  
-118.65758459999999)

Record time at observation point

1 Mar 2024 8:05 PM PST

Record Wind Speed (mph)

1.6

Record Wind Direction

N

Have the weather conditions changed since last recorded?

No

Are you experiencing any odors

No

Stop #7: Intersection of San Martinez Road and Morningside Drive

Use map locator to enter lat/long for this observation point. (34.4465681, -118.6611742)

Record time at observation point 1 Mar 2024 8:06 PM PST

Record Wind Speed (mph) .7

Record Wind Direction N

Have the weather conditions changed since last recorded? No

Are you experiencing any odors No

Stop #8: Intersection of Lexington Drive and Morningside Drive

Use map locator to enter lat/long for this observation point. (34.4483771, -118.6606484)

Record time at observation point 1 Mar 2024 8:07 PM PST

Record Wind Speed (mph) .2

Record Wind Direction S

Have the weather conditions changed since last recorded? No

Are you experiencing any odors No

Stop #9: Intersection of Val Verde Road and Trellis Road

Use map locator to enter lat/long for this observation point. (34.4480211, -118.6629378)

Record time at observation point 1 Mar 2024 8:08 PM PST

Record Wind Speed (mph) 2

Record Wind Direction S

Have the weather conditions changed since last recorded? No

Are you experiencing any odors No

Stop #10: Intersection of San Martinez Road and Euclid Ave.

Use map locator to enter lat/long for this observation point. (34.4477367, -118.6659386)

Record time at observation point 1 Mar 2024 8:09 PM PST

<b>Record Wind Speed (mph)</b>	.9
<b>Record Wind Direction</b>	E
<b>Have the weather conditions changed since last recorded?</b>	No
<b>Are you experiencing any odors</b>	No
Stop #11: Intersection of San Martinez Road and Keningston Road	
<b>Use map locator to enter lat/long for this observation point.</b>	30646 San Martinez Rd, Castaic, CA 91384, USA (34.4482237, -118.67070860000001)
<b>Record time at observation point</b>	1 Mar 2024 8:10 PM PST
<b>Record Wind Speed (mph)</b>	1.6
<b>Record Wind Direction</b>	E
<b>Have the weather conditions changed since last recorded?</b>	No
<b>Are you experiencing any odors</b>	No
Stop #12: Intersection of Hunstock Street and Windsor Road	
<b>Use map locator to enter lat/long for this observation point.</b>	2 flagged (34.4459931, -118.6494982)
<b>Record time at observation point</b>	1 Mar 2024 8:15 PM PST
<b>Record Wind Speed (mph)</b>	0
<b>Have the weather conditions changed since last recorded?</b>	No
<b>Are you experiencing any odors</b>	Yes
<b>Description of Odor</b>	Landfill Gas
<b>Intensity of Odor</b>	3 - Moderate Odor
<b>Are any corrective actions needed?</b>	No
Stop #13: Intersection of Del Valle Road and Silver Street	
<b>Use map locator to enter lat/long for this observation point.</b>	(34.448616, -118.6552837)
<b>Record time at observation point</b>	1 Mar 2024 8:18 PM PST

Record Wind Speed	4.9
Record Wind Direction	N
Have the weather conditions changed since last recorded?	No
Are you experiencing any odors	No
Stop #14: Intersection of Del Valle Road and Hasley Canyon Road	1 flagged

Del Valle Rd & Hasley Canyon Rd,  
California 91355, USA  
(34.456905,  
-118.64146400000001)

Use map locator to enter lat/long for this observation point.

Record time at observation point	1 Mar 2024 8:19 PM PST
Record Wind Speed (mph)	3.8
Record Wind Direction	NE
Have the weather conditions changed since last recorded?	No
Are you experiencing any odors	Yes
Description of Odor	Landfill Gas
Intensity of Odor	2 - Light odor detected
Are any corrective actions needed?	No

Stop #15: Intersection of Hasley Canyon Road and Gibraltar Lane

1 flagged

28568 Gibraltar Ln, Castaic, CA  
91384, USA  
(34.4550802,  
-118.63320199999998)

Use map locator to enter lat/long for this observation point.

Record time at observation point	1 Mar 2024 8:21 PM PST
Record Wind Speed (mph)	3.6
Record Wind Direction	E
Have the weather conditions changed since last recorded?	No
Are you experiencing any odors	Yes

<b>Description of Odor</b>	Landfill Gas
<b>Intensity of Odor</b>	1 - Very light odor detected
<b>Are any corrective actions needed?</b>	No
Stop #16: Intersection of Gibraltar Lane and Alton Way	
<b>Use map locator to enter lat/long for this observation point.</b>	28340 Alton Way, Castaic, CA 91384, USA (34.4547214, -118.6302393)
<b>Record time at observation point</b>	1 Mar 2024 8:22 PM PST
<b>Record Wind Speed (mph)</b>	4.5
<b>Record Wind Direction</b>	SE
<b>Have the weather conditions changed since last recorded?</b>	No
<b>Are you experiencing any odors</b>	No
Stop #17: Intersection of Castlebury Place and Picadilly Place	
<b>Use map locator to enter lat/long for this observation point.</b>	661 Your Home Away!, Castaic, CA 91384, USA (34.4536497, -118.62767199999998)
<b>Record time at observation point</b>	1 Mar 2024 8:23 PM PST
<b>Record Wind Speed (mph)</b>	1.8
<b>Record Wind Direction</b>	N
<b>Have the weather conditions changed since last recorded?</b>	No
<b>Are you experiencing any odors</b>	No
Stop #18: Intersection of Gibraltar Lane and Springvale Lane	
<b>Use map locator to enter lat/long for this observation point.</b>	1 flagged (34.4558374, -118.6284775)
<b>Record time at observation point</b>	1 Mar 2024 8:24 PM PST
<b>Record Wind Speed (mph)</b>	3.1
<b>Record Wind Direction</b>	NW
<b>Have the weather conditions changed since last recorded?</b>	No

<b>Are you experiencing any odors</b>	Yes
<b>Description of Odor</b>	Landfill Gas
<b>Intensity of Odor</b>	1 - Very light odor detected
<b>Are any corrective actions needed?</b>	No
Stop #19: Intersection of Gibraltar Lane and Cambridge Avenue	
<b>Use map locator to enter lat/long for this observation point.</b>	(34.4581504, -118.6268217)
<b>Record time at observation point</b>	1 Mar 2024 8:25 PM PST
<b>Record Wind Speed (mph)</b>	1.3
<b>Record Wind Direction</b>	N
<b>Have the weather conditions changed since last recorded?</b>	No
<b>Are you experiencing any odors</b>	No
Stop #20: Intersection of Cambridge Avenue and Hasley Canyon Road	
<b>Use map locator to enter lat/long for this observation point.</b>	29615 Cambridge Ave, Castaic, CA 91384, USA (34.4551637, -118.62194369999999)
<b>Record time at observation point</b>	1 Mar 2024 8:26 PM PST
<b>Record Wind Speed (mph)</b>	1.6
<b>Record Wind Direction</b>	N
<b>Have the weather conditions changed since last recorded?</b>	No
<b>Are you experiencing any odors</b>	No
Stop #21: Intersection of The Old Road and Hillcrest Parkway	
<b>Use map locator to enter lat/long for this observation point.</b>	27610 Iris Pl, Castaic, CA 91384, USA (34.470656, -118.6171576)
<b>Record time at observation point</b>	1 Mar 2024 8:30 PM PST
<b>Record Wind Speed (mph)</b>	0

<b>Have the weather conditions changed since last recorded?</b>	No
<b>Are you experiencing any odors</b>	No
Stop #22: Intersection of Hillcrest Parkway and Park Vista Drive at Castaic Elementary School	
<b>Use map locator to enter lat/long for this observation point.</b>	28332 Foothill Rd, Castaic, CA 91384, USA (34.471645699999996, -118.62989749999998)
<b>Record time at observation point</b>	1 Mar 2024 8:32 PM PST
<b>Record Wind Speed (mph)</b>	1.1
<b>Record Wind Direction</b>	N
<b>Have the weather conditions changed since last recorded?</b>	No
<b>Are you experiencing any odors</b>	Yes
<b>Description of Odor</b>	Landfill Gas
<b>Intensity of Odor</b>	3 - Moderate Odor
<b>Are any corrective actions needed?</b>	No
Stop #23: Intersection of Creekbed Road and Firebrand Drive	
<b>Use map locator to enter lat/long for this observation point.</b>	29796 Creekbed Rd, Castaic, CA 91384, USA (34.4575962, -118.6195735)
<b>Record time at observation point</b>	1 Mar 2024 8:27 PM PST
<b>Record Wind Speed (mph)</b>	1.1
<b>Record Wind Direction</b>	N
<b>Have the weather conditions changed since last recorded?</b>	No
<b>Are you experiencing any odors</b>	No
Stop #24: Intersection of The Old Road and Live Oak Road	
<b>Use map locator to enter lat/long for this observation point.</b>	27602 Hartford Ave, Castaic, CA 91384, USA (34.453196, -118.61702079999998)

Record time at observation point

1 Mar 2024 8:48 PM PST

Record Wind Speed (mph)

2

Record Wind Direction

N

Have the weather conditions changed since last recorded?

No

Are you experiencing any odors

No

Stop #25: Intersection of Live Oak Road and Hidden Trail Road

Use map locator to enter lat/long for this observation point.

27662 Buckskin Dr, Castaic, CA  
91384, USA  
(34.4501688,  
-118.61797809999999)

Record time at observation point

1 Mar 2024 8:49 PM PST

Record Wind Speed (mph)

1.3

Record Wind Direction

N

Have the weather conditions changed since last recorded?

No

Are you experiencing any odors

No

Stop #26: Intersection of Live Oak Elementary School at  
Saddleridge Way

Use map locator to enter lat/long for this observation point.

27710 Rangewood Rd, Castaic, CA  
91384, USA  
(34.450107599999996,  
-118.61922759999999)

Record time at observation point

1 Mar 2024 8:50 PM PST

Record Wind Speed (mph)

.2

Record Wind Direction

SW

Have the weather conditions changed since last recorded?

No

Are you experiencing any odors

No

Stop #27: Intersection of Rangewood Road and Buckskin Drive

Use map locator to enter lat/long for this observation point.

29165 Saddleridge Way, Castaic,  
CA 91384, USA  
(34.4491454,  
-118.62033539999999)



**Record time at observation point**

1 Mar 2024 8:51 PM PST

**Record Wind Speed (mph)**

2

**Record Wind Direction**

N

**Have the weather conditions changed since last recorded?**

No

**Are you experiencing any odors**

No

Stop #28: Intersection of Quincy Street and Cambridge Avenue

**Use map locator to enter lat/long for this observation point.**

27727 Quincy St, Castaic, CA  
91384, USA  
(34.4531311, -118.619619)

**Record time at observation point**

1 Mar 2024 8:52 PM PST

**Record Wind Speed (mph)**

2

**Record Wind Direction**

N

**Have the weather conditions changed since last recorded?**

No

**Are you experiencing any odors**

No

Stop #29: Intersection of Hasley Canyon Road and Commerce Center Drive (Santa Clarita Valley International School & Playmakers Preschool)

**Use map locator to enter lat/long for this observation point.**

(34.451214, -118.6256369)

**Record time at observation point**

1 Mar 2024 8:55 PM PST

**Record Wind Speed (mph)**

.5

**Record Wind Direction**

N

**Have the weather conditions changed since last recorded?**

No

**Are you experiencing any odors**

No

Stop #30: Intersection of Commerce Center Drive and Witherspoon Parkway

**Use map locator to enter lat/long for this observation point.**

(34.446039, -118.6264318)

**Record time at observation point**

1 Mar 2024 8:56 PM PST

<b>Record Wind Speed (mph)</b>	4.5
<b>Record Wind Direction</b>	N
<b>Have the weather conditions changed since last recorded?</b>	No
<b>Are you experiencing any odors</b>	No

Stop #31: Intersection of Franklin Parkway and driveway leading to the United States Postal Service

**Use map locator to enter lat/long for this observation point.**

28000 Franklin Pkwy, Valencia, CA  
91355, USA  
(34.4341744, -118.6284186)

**Record time at observation point** 1 Mar 2024 8:58 PM PST

<b>Record Wind Speed (mph)</b>	4.9
<b>Record Wind Direction</b>	NE
<b>Have the weather conditions changed since last recorded?</b>	No
<b>Are you experiencing any odors</b>	No

Stop #32: Intersection of Henry Mayo Drive and Cambridge View Drive, leading into the Valencia Travel Village RV Resort

**Use map locator to enter lat/long for this observation point.**

Wolcott Way, Valencia, CA 91355,  
USA  
(34.4266295, -118.6381764)

**Record time at observation point** 1 Mar 2024 9:00 PM PST

<b>Record Wind Speed (mph)</b>	1.5
<b>Record Wind Direction</b>	NE
<b>Have the weather conditions changed since last recorded?</b>	No
<b>Are you experiencing any odors</b>	No

Odor Compliance with Stipulated Order for Abatement

<b>At 3 or more stops have you recorded any Landfill Odor Intensity of 3 (3 - Moderate Odor) or higher?</b>	No
---	----

**Recorder Signature**



isaac dominguez  
1 Mar 2024 9:01 PM PST

---

**Upon completion of this patrol, please check the box to trigger necessary notifications.**



# 4050 - Chiquita Odor Patrol Template

Complete

<b>Score</b>	3 / 3 (100%)	<b>Flagged items</b>	7	<b>Actions</b>	0
<b>Conducted on</b>	1 Mar 2024 7:17 AM PST				
<b>Prepared by</b>	Chiquita Landfill				
<b>If the name of the person conducting the Patrol does not appear above, please enter it here:</b>	Julian Jenkins				
<b>What type of patrol is this?</b>	Regular Patrol				
<b>Weather Conditions at the time of patrol.</b>	Partly Cloudy Rain				
<b>Amount of Precipitation in past 24 hours (in.)</b>	0.00				
Light drizzle					
<b>Temperature at time of Patrol</b>	53°F Should be between -50°F to 125°F				
<b>I acknowledge that I have not visited the working face or other on-site areas where exposed trash or landfill odors such as, but not limited to landfill gas odors, refuse or refuse contaminated material odors, or landfill liquids/landfill leachate odors exist within four hours prior to conducting this odor surveillance.</b>	<input checked="" type="checkbox"/>				
<b>I acknowledge that I will assess each Patrol Stop while standing outside of the vehicle.</b>	<input checked="" type="checkbox"/>				

**Flagged items**

7 flagged

Odor Patrol Stops / Stop #3: Intersection of Lincoln Avenue and Jackson Street

**Are you experiencing any odors**

Yes

Odor Patrol Stops / Stop #12: Intersection of Hunstock Street and Windsor Road

**Are you experiencing any odors**

Yes

Odor Patrol Stops / Stop #15: Intersection of Hasley Canyon Road and Gibraltar Lane

**Are you experiencing any odors**

Yes

Odor Patrol Stops / Stop #17: Intersection of Castlebury Place and Picadilly Place

**Are you experiencing any odors**

Yes

Odor Patrol Stops / Stop #24: Intersection of The Old Road and Live Oak Road

**Are you experiencing any odors**

Yes

Odor Patrol Stops / Stop #26: Intersection of Live Oak Elementary School at Saddleridge Way

**Are you experiencing any odors**

Yes

Odor Patrol Stops / Stop #29: Intersection of Hasley Canyon Road and Commerce Center Drive (Santa Clarita Valley International School &amp; Playmakers Preschool)

**Are you experiencing any odors**

Yes

<b>Odor Patrol Stops</b>	7 flagged
Stop #1: Chiquito Canyon Road and Driveway leading to the LA County Fire's Del Valle Regional Training Center	
<b>Use map locator to enter lat/long for this observation point.</b>	(34.4323051, -118.6589644)
<b>Record time at observation point</b>	1 Mar 2024 8:54 AM PST
<b>Record Wind Speed (mph)</b>	0.7
<b>Record Wind Direction</b>	E
<b>Have the weather conditions changed since start of patrol?</b>	No
<b>Are you experiencing any odors</b>	No
Stop #2: Intersection of Chiquito Canyon Road and Lincoln Avenue	
<b>Use map locator to enter lat/long for this observation point.</b>	Chiquito Canyon Rd & Lincoln Ave, California 91355, USA (34.437901, -118.658324)
<b>Record time at observation point</b>	1 Mar 2024 8:52 AM PST
<b>Record Wind Speed (mph)</b>	2.5
<b>Record Wind Direction</b>	S
<b>Have the weather conditions changed since last recorded?</b>	No
<b>Are you experiencing any odors</b>	No
Stop #3: Intersection of Lincoln Avenue and Jackson Street	
<b>Use map locator to enter lat/long for this observation point.</b>	(34.4396595, -118.6559025)
<b>Record time at observation point</b>	1 Mar 2024 8:50 AM PST
<b>Record Wind Speed (mph)</b>	1.6
<b>Record Wind Direction</b>	W
<b>Have the weather conditions changed since last recorded?</b>	No
<b>Are you experiencing any odors</b>	Yes
<b>Description of Odor</b>	Other

Describe "Other" Odor

Bacon

Intensity of Odor

1 - Very light odor detected

Are any corrective actions needed?

Stop #4: Intersection of Buchanan Way and Chiquito Canyon Road

Use map locator to enter lat/long for this observation point.

28703 Chiquito Canyon Rd,  
Castaic, CA 91384, USA  
(34.441859799999996,  
-118.6573111)

Record time at observation point

1 Mar 2024 8:48 AM PST

Record Wind Speed (mph)

0.7

Record Wind Direction

S

Have the weather conditions changed since last recorded?

No

Are you experiencing any odors

No

Stop #5: Intersection of Lincoln Avenue and Harding Avenue

Use map locator to enter lat/long for this observation point.

(34.443282, -118.6558887)

Record time at observation point

1 Mar 2024 8:45 AM PST

Record Wind Speed (mph)

2.2

Record Wind Direction

S

Have the weather conditions changed since last recorded?

No

Are you experiencing any odors

No

Stop #6: Intersection of Chiquito Canyon Road and San Martinez Road

Use map locator to enter lat/long for this observation point.

30010 San Martinez Rd, Castaic,  
CA 91384, USA  
(34.4449994, -118.6582312)

Record time at observation point

1 Mar 2024 8:43 AM PST

Record Wind Speed (mph)

0.9

Record Wind Direction

NE

<b>Have the weather conditions changed since last recorded?</b>	No
<b>Are you experiencing any odors</b>	No
Stop #7: Intersection of San Martinez Road and Morningside Drive	
<b>Use map locator to enter lat/long for this observation point.</b>	(34.4463753, -118.6613607)
<b>Record time at observation point</b>	1 Mar 2024 8:42 AM PST
<b>Record Wind Speed (mph)</b>	1.3
<b>Record Wind Direction</b>	NW
<b>Have the weather conditions changed since last recorded?</b>	No
<b>Are you experiencing any odors</b>	No
Stop #8: Intersection of Lexington Drive and Morningside Drive	
<b>Use map locator to enter lat/long for this observation point.</b>	(34.4483817, -118.6608211)
<b>Record time at observation point</b>	1 Mar 2024 8:40 AM PST
<b>Record Wind Speed (mph)</b>	1.6
<b>Record Wind Direction</b>	S
<b>Have the weather conditions changed since last recorded?</b>	No
<b>Are you experiencing any odors</b>	No
Stop #9: Intersection of Val Verde Road and Trellis Road	
<b>Use map locator to enter lat/long for this observation point.</b>	(34.4481179, -118.6628345)
<b>Record time at observation point</b>	1 Mar 2024 8:37 AM PST
<b>Record Wind Speed (mph)</b>	0
<b>Have the weather conditions changed since last recorded?</b>	No
<b>Are you experiencing any odors</b>	No
Stop #10: Intersection of San Martinez Road and Euclid Ave.	
<b>Use map locator to enter lat/long for this observation point.</b>	(34.4477254, -118.6659908)



Record time at observation point

1 Mar 2024 8:35 AM PST

Record Wind Speed (mph)

0

Have the weather conditions changed since last recorded?

No

Are you experiencing any odors

No

Stop #11: Intersection of San Martinez Road and Keningston Road

Use map locator to enter lat/long for this observation point.

30703 San Martinez Rd, Castaic,  
CA 91384, USA  
(34.448692199999996,  
-118.6712099)

Record time at observation point

1 Mar 2024 8:33 AM PST

Record Wind Speed (mph)

0

Have the weather conditions changed since last recorded?

No

Are you experiencing any odors

No

Stop #12: Intersection of Hunstock Street and Windsor Road

1 flagged

Use map locator to enter lat/long for this observation point.

(34.4460502, -118.6494586)

Record time at observation point

1 Mar 2024 8:22 AM PST

Record Wind Speed (mph)

0.4

Record Wind Direction

NE

Have the weather conditions changed since last recorded?

No

Are you experiencing any odors

Yes

Description of Odor

Landfill Gas

Landfill Waste/Trash

Intensity of Odor

2 - Light odor detected

Are any corrective actions needed?

Stop #13: Intersection of Del Valle Road and Silver Street

Use map locator to enter lat/long for this observation point.

(34.4484706, -118.6554736)

Record time at observation point

1 Mar 2024 8:19 AM PST

Record Wind Speed

1.8

Record Wind Direction

S

Have the weather conditions changed since last recorded?

No

Are you experiencing any odors

No

Stop #14: Intersection of Del Valle Road and Hasley Canyon Road

Use map locator to enter lat/long for this observation point.

Del Valle Rd & Hasley Canyon Rd,  
Hasley Canyon, CA 91384, USA  
(34.456818999999996,  
-118.64180300000001)

Record time at observation point

1 Mar 2024 8:16 AM PST

Record Wind Speed (mph)

2.2

Record Wind Direction

S

Have the weather conditions changed since last recorded?

No

Are you experiencing any odors

No

Stop #15: Intersection of Hasley Canyon Road and Gibraltar Lane

1 flagged

Use map locator to enter lat/long for this observation point.

28579 Gibraltar Ln, Castaic, CA  
91384, USA  
(34.4551702,  
-118.63360240000002)

Record time at observation point

1 Mar 2024 8:14 AM PST

Record Wind Speed (mph)

1.1

Record Wind Direction

W

Have the weather conditions changed since last recorded?

No

Are you experiencing any odors

Yes

Description of Odor

Landfill Gas

Intensity of Odor

2 - Light odor detected

**Are any corrective actions needed?**

Stop #16: Intersection of Gibraltar Lane and Alton Way

**Use map locator to enter lat/long for this observation point.** (34.455007, -118.6301195)

**Record time at observation point** 1 Mar 2024 8:12 AM PST

**Record Wind Speed (mph)** 0.4

**Record Wind Direction** SE

**Have the weather conditions changed since last recorded?** No

**Are you experiencing any odors** No

Stop #17: Intersection of Castlebury Place and Picadilly Place 1 flagged

**Use map locator to enter lat/long for this observation point.** 661 Your Home Away!, Castaic, CA  
91384, USA  
(34.4536497,  
-118.62767199999998)

**Record time at observation point** 1 Mar 2024 8:09 AM PST

**Record Wind Speed (mph)** 1.3

**Record Wind Direction** NW

**Have the weather conditions changed since last recorded?** No

**Are you experiencing any odors** Yes

**Description of Odor** Landfill Gas

**Intensity of Odor** 2 - Light odor detected

**Are any corrective actions needed?**

Stop #18: Intersection of Gibraltar Lane and Springvale Lane

**Use map locator to enter lat/long for this observation point.** (34.4556795, -118.6285066)

**Record time at observation point** 1 Mar 2024 8:07 AM PST

**Record Wind Speed (mph)** 0.2

**Record Wind Direction** SW

<b>Have the weather conditions changed since last recorded?</b>	No
<b>Are you experiencing any odors</b>	No
Stop #19: Intersection of Gibraltar Lane and Cambridge Avenue	
<b>Use map locator to enter lat/long for this observation point.</b>	28003 Gibraltar Ln, Castaic, CA 91384, USA (34.4583288, -118.6270032)
<b>Record time at observation point</b>	1 Mar 2024 8:05 AM PST
<b>Record Wind Speed (mph)</b>	0.9
<b>Record Wind Direction</b>	NE
<b>Have the weather conditions changed since last recorded?</b>	No
<b>Are you experiencing any odors</b>	No
Stop #20: Intersection of Cambridge Avenue and Hasley Canyon Road	
<b>Use map locator to enter lat/long for this observation point.</b>	29619 Newport Pl, Castaic, CA 91384, USA (34.454428199999995, -118.62139669999998)
<b>Record time at observation point</b>	1 Mar 2024 7:37 AM PST
<b>Record Wind Speed (mph)</b>	0.9
<b>Record Wind Direction</b>	SW
<b>Have the weather conditions changed since last recorded?</b>	No
<b>Are you experiencing any odors</b>	No
Stop #21: Intersection of The Old Road and Hillcrest Parkway	
<b>Use map locator to enter lat/long for this observation point.</b>	The Old Rd & Hillcrest Pky, California 91384, USA (34.470033, -118.61671299999998)
<b>Record time at observation point</b>	1 Mar 2024 8:00 AM PST
<b>Record Wind Speed (mph)</b>	0
<b>Have the weather conditions changed since last recorded?</b>	No

<b>Are you experiencing any odors</b>	No
Stop #22: Intersection of Hillcrest Parkway and Park Vista Drive at Castaic Elementary School	
<b>Use map locator to enter lat/long for this observation point.</b>	30502 Park Vista Dr, Castaic, CA 91384, USA (34.4725526, -118.6296924)
<b>Record time at observation point</b>	1 Mar 2024 7:55 AM PST
<b>Record Wind Speed (mph)</b>	0.4
<b>Record Wind Direction</b>	E
<b>Have the weather conditions changed since last recorded?</b>	No
<b>Are you experiencing any odors</b>	No
Stop #23: Intersection of Creekbed Road and Firebrand Drive	
<b>Use map locator to enter lat/long for this observation point.</b>	27704 Firebrand Dr, Castaic, CA 91384, USA (34.457861199999996, -118.61993810000001)
<b>Record time at observation point</b>	1 Mar 2024 8:03 AM PST
<b>Record Wind Speed (mph)</b>	0.9
<b>Record Wind Direction</b>	SE
<b>Have the weather conditions changed since last recorded?</b>	No
<b>Are you experiencing any odors</b>	No
Stop #24: Intersection of The Old Road and Live Oak Road	
<b>Use map locator to enter lat/long for this observation point.</b>	29487 The Old Rd, Castaic, CA 91384, USA (34.4528639, -118.61626170000001)
<b>Record time at observation point</b>	1 Mar 2024 7:48 AM PST
<b>Record Wind Speed (mph)</b>	1.3
<b>Record Wind Direction</b>	NE
<b>Have the weather conditions changed since last recorded?</b>	No

Are you experiencing any odors	Yes
Description of Odor	Other
Describe "Other" Odor	Fertilizer
Intensity of Odor	2 - Light odor detected
Are any corrective actions needed?	No
Stop #25: Intersection of Live Oak Road and Hidden Trail Road	
Use map locator to enter lat/long for this observation point.	27708 Buckskin Dr, Castaic, CA 91384, USA (34.4497578, -118.6183427)
Record time at observation point	1 Mar 2024 7:46 AM PST
Record Wind Speed (mph)	2.0
Record Wind Direction	NE
Have the weather conditions changed since last recorded?	No
Are you experiencing any odors	No
Stop #26: Intersection of Live Oak Elementary School at Saddleridge Way	
Use map locator to enter lat/long for this observation point.	27710 Rangewood Rd, Castaic, CA 91384, USA (34.450107599999996, -118.61922759999999)
Record time at observation point	1 Mar 2024 7:44 AM PST
Record Wind Speed (mph)	0.2
Record Wind Direction	NE
Have the weather conditions changed since last recorded?	No
Are you experiencing any odors	Yes
Description of Odor	Other
Describe "Other" Odor	Car exhaust
Intensity of Odor	1 - Very light odor detected

**Are any corrective actions needed?**

No

Stop #27: Intersection of Rangewood Road and Buckskin Drive

**Use map locator to enter lat/long for this observation point.**

29203 Saddleridge Way, Castaic,  
CA 91384, USA  
(34.4492799,  
-118.62036769999999)

**Record time at observation point**

1 Mar 2024 7:42 AM PST

**Record Wind Speed (mph)**

1.8

**Record Wind Direction**

N

**Have the weather conditions changed since last recorded?**

No

**Are you experiencing any odors**

No

Stop #28: Intersection of Quincy Street and Cambridge Avenue

**Use map locator to enter lat/long for this observation point.**

27803 Quincy St, Castaic, CA  
91384, USA  
(34.453026699999995,  
-118.62002930000001)

**Record time at observation point**

1 Mar 2024 7:39 AM PST

**Record Wind Speed (mph)**

0.2

**Record Wind Direction**

N

**Have the weather conditions changed since last recorded?**

No

**Are you experiencing any odors**

No

Stop #29: Intersection of Hasley Canyon Road and Commerce  
Center Drive (Santa Clarita Valley International School &  
Playmakers Preschool)

1 flagged

**Use map locator to enter lat/long for this observation point.**

28050 Hasley Canyon Rd, Castaic,  
CA 91384, USA  
(34.4509472, -118.6247111)

**Record time at observation point**

1 Mar 2024 7:34 AM PST

**Record Wind Speed (mph)**

0.4

**Record Wind Direction**

NW

**Have the weather conditions changed since last recorded?**

No

<b>Are you experiencing any odors</b>	Yes
<b>Description of Odor</b>	Other
<b>Describe "Other" Odor</b>	Chlorine
<b>Intensity of Odor</b>	1 - Very light odor detected
<b>Are any corrective actions needed?</b>	No
Stop #30: Intersection of Commerce Center Drive and Witherspoon Parkway	
<b>Use map locator to enter lat/long for this observation point.</b>	Commerce Center Dr & Witherspoon Pky, California 91355, USA (34.445074999999996, -118.62639800000001)
<b>Record time at observation point</b>	1 Mar 2024 7:32 AM PST
<b>Record Wind Speed (mph)</b>	0
<b>Have the weather conditions changed since last recorded?</b>	No
<b>Are you experiencing any odors</b>	No
Stop #31: Intersection of Franklin Parkway and driveway leading to the United States Postal Service	
<b>Use map locator to enter lat/long for this observation point.</b>	28000 Franklin Pkwy, Valencia, CA 91355, USA (34.4352261, -118.62850189999997)
<b>Record time at observation point</b>	1 Mar 2024 7:30 AM PST
<b>Record Wind Speed (mph)</b>	2.5
<b>Record Wind Direction</b>	SW
<b>Have the weather conditions changed since last recorded?</b>	No
<b>Are you experiencing any odors</b>	No
Stop #32: Intersection of Henry Mayo Drive and Cambridge View Drive, leading into the Valencia Travel Village RV Resort	
<b>Use map locator to enter lat/long for this observation point.</b>	CA-126, Castaic, CA 91384, USA (34.4300457, -118.6245097)



Record time at observation point

1 Mar 2024 7:26 AM PST

Record Wind Speed (mph) 2.0

Record Wind Direction SW

Have the weather conditions changed since last recorded? No

Are you experiencing any odors No

Odor Compliance with Stipulated Order for Abatement

At 3 or more stops have you recorded any Landfill Odor Intensity of 3 (3 - Moderate Odor) or higher? No

**Recorder Signature**



Julian Jenkins  
1 Mar 2024 8:55 AM PST

---

**Upon completion of this patrol, please check the box to trigger necessary notifications.**

# 4050 - Chiquita Odor Patrol Template

Complete

<b>Score</b>	3 / 3 (100%)	<b>Flagged items</b>	6	<b>Actions</b>	0
<b>Conducted on</b>	2 Mar 2024 6:59 AM PST				
<b>Prepared by</b>	Chiquita Landfill				
<b>If the name of the person conducting the Patrol does not appear above, please enter it here:</b>	Julian Jenkins				
<b>What type of patrol is this?</b>	Regular Patrol				
<b>Weather Conditions at the time of patrol.</b>					
	Cloudy		Rain		Wind
<b>Amount of Precipitation in past 24 hours (in.)</b>	0.96				
<b>Estimated speed (mph)</b>	5.8				
<b>Wind Direction</b>	S				
<b>Temperature at time of Patrol</b>	53°F Should be between -50°F to 125°F				
<b>I acknowledge that I have not visited the working face or other on-site areas where exposed trash or landfill odors such as, but not limited to landfill gas odors, refuse or refuse contaminated material odors, or landfill liquids/landfill leachate odors exist within four hours prior to conducting this odor surveillance.</b>					
<input checked="" type="checkbox"/>					
<b>I acknowledge that I will assess each Patrol Stop while standing outside of the vehicle.</b>					
<input checked="" type="checkbox"/>					

**Flagged items**

6 flagged

Odor Patrol Stops / Stop #16: Intersection of Gibraltar Lane and Alton Way

**Are you experiencing any odors**

Yes

Odor Patrol Stops / Stop #17: Intersection of Castlebury Place and Picadilly Place

**Are you experiencing any odors**

Yes

Odor Patrol Stops / Stop #18: Intersection of Gibraltar Lane and Springvale Lane

**Are you experiencing any odors**

Yes

Odor Patrol Stops / Stop #19: Intersection of Gibraltar Lane and Cambridge Avenue

**Are you experiencing any odors**

Yes

Odor Patrol Stops / Stop #21: Intersection of The Old Road and Hillcrest Parkway

**Are you experiencing any odors**

Yes

Odor Patrol Stops / Stop #23: Intersection of Creekbed Road and Firebrand Drive

**Are you experiencing any odors**

Yes

**Odor Patrol Stops**

6 flagged

Stop #1: Chiquito Canyon Road and Driveway leading to the LA County Fire's Del Valle Regional Training Center

**Use map locator to enter lat/long for this observation point.**28101 Chiquito Canyon Rd,  
Castaic, CA 91384, USA  
(34.4317609, -118.6589423)**Record time at observation point**

2 Mar 2024 8:50 AM PST

**Record Wind Speed (mph)**

10.7

**Record Wind Direction**

S

**Have the weather conditions changed since start of patrol?**

No

**Are you experiencing any odors**

No

Stop #2: Intersection of Chiquito Canyon Road and Lincoln Avenue

**Use map locator to enter lat/long for this observation point.**Chiquito Canyon Rd & Lincoln Ave,  
California 91355, USA  
(34.437901, -118.658324)**Record time at observation point**

2 Mar 2024 8:48 AM PST

**Record Wind Speed (mph)**

8.0

**Record Wind Direction**

S

**Have the weather conditions changed since last recorded?**

No

**Are you experiencing any odors**

No

Stop #3: Intersection of Lincoln Avenue and Jackson Street

**Use map locator to enter lat/long for this observation point.**28611 Lincoln Ave, Val Verde, CA  
91384, USA  
(34.4398392, -118.6560351)**Record time at observation point**

2 Mar 2024 8:46 AM PST

**Record Wind Speed (mph)**

8.0

**Record Wind Direction**

S

**Have the weather conditions changed since last recorded?**

No

**Are you experiencing any odors**

No

Stop #4: Intersection of Buchanan Way and Chiquito Canyon Road

**Use map locator to enter lat/long for this observation point.**

28703 Chiquito Canyon Rd,  
Castaic, CA 91384, USA  
(34.441859799999996,  
-118.6573111)

**Record time at observation point**

2 Mar 2024 8:44 AM PST

**Record Wind Speed (mph)**

7.6

**Record Wind Direction**

S

**Have the weather conditions changed since last recorded?**

No

**Are you experiencing any odors**

No

Stop #5: Intersection of Lincoln Avenue and Harding Avenue

**Use map locator to enter lat/long for this observation point.**

11629 Daleside Ave, Hawthorne,  
CA 90250, USA  
(34.443070999999996,  
-118.655496)

**Record time at observation point**

2 Mar 2024 8:42 AM PST

**Record Wind Speed (mph)**

5.8

**Record Wind Direction**

S

**Have the weather conditions changed since last recorded?**

No

**Are you experiencing any odors**

No

Stop #6: Intersection of Chiquito Canyon Road and San Martinez Road

**Use map locator to enter lat/long for this observation point.**

30016 San Martinez Rd, Castaic,  
CA 91384, USA  
(34.445077999999995,  
-118.65843029999999)

**Record time at observation point**

2 Mar 2024 8:40 AM PST

**Record Wind Speed (mph)**

6.5

**Record Wind Direction**

SE

<b>Have the weather conditions changed since last recorded?</b>	No
---	----

<b>Are you experiencing any odors</b>	No
---------------------------------------	----

Stop #7: Intersection of San Martinez Road and Morningside Drive

<b>Use map locator to enter lat/long for this observation point.</b>	30139 San Martinez Rd, Castaic, CA 91384, USA (34.44624, -118.66109490000001)
--	---

<b>Record time at observation point</b>	2 Mar 2024 8:37 AM PST
---	------------------------

<b>Record Wind Speed (mph)</b>	2.5
--------------------------------	-----

<b>Record Wind Direction</b>	W
------------------------------	---

<b>Have the weather conditions changed since last recorded?</b>	No
---	----

<b>Are you experiencing any odors</b>	No
---------------------------------------	----

Stop #8: Intersection of Lexington Drive and Morningside Drive

<b>Use map locator to enter lat/long for this observation point.</b>	29043 Morningside Dr, Castaic, CA 91384, USA (34.4482856, -118.6609568)
--	---

<b>Record time at observation point</b>	2 Mar 2024 8:35 AM PST
---	------------------------

<b>Record Wind Speed (mph)</b>	6.5
--------------------------------	-----

<b>Record Wind Direction</b>	W
------------------------------	---

<b>Have the weather conditions changed since last recorded?</b>	No
---	----

<b>Are you experiencing any odors</b>	No
---------------------------------------	----

Stop #9: Intersection of Val Verde Road and Trellis Road

<b>Use map locator to enter lat/long for this observation point.</b>	29036 Val Verde Rd, Castaic, CA 91384, USA (34.4479964, -118.66268769999999)
--	---

<b>Record time at observation point</b>	2 Mar 2024 8:33 AM PST
---	------------------------

<b>Record Wind Speed (mph)</b>	2.5
--------------------------------	-----

<b>Record Wind Direction</b>	W
------------------------------	---

<b>Have the weather conditions changed since last recorded?</b>	No
<b>Are you experiencing any odors</b>	No
Stop #10: Intersection of San Martinez Road and Euclid Ave.	
<b>Use map locator to enter lat/long for this observation point.</b>	(34.4477313, -118.6660654)
<b>Record time at observation point</b>	2 Mar 2024 8:31 AM PST
<b>Record Wind Speed (mph)</b>	4.2
<b>Record Wind Direction</b>	S
<b>Have the weather conditions changed since last recorded?</b>	No
<b>Are you experiencing any odors</b>	No
Stop #11: Intersection of San Martinez Road and Keningston Road	
<b>Use map locator to enter lat/long for this observation point.</b>	30703 San Martinez Rd, Castaic, CA 91384, USA (34.448692199999996, -118.6712099)
<b>Record time at observation point</b>	2 Mar 2024 8:29 AM PST
<b>Record Wind Speed (mph)</b>	3.8
<b>Record Wind Direction</b>	W
<b>Have the weather conditions changed since last recorded?</b>	No
<b>Are you experiencing any odors</b>	No
Stop #12: Intersection of Hunstock Street and Windsor Road	
<b>Use map locator to enter lat/long for this observation point.</b>	(34.4462502, -118.6496944)
<b>Record time at observation point</b>	2 Mar 2024 8:24 AM PST
<b>Record Wind Speed (mph)</b>	5.1
<b>Record Wind Direction</b>	SW
<b>Have the weather conditions changed since last recorded?</b>	No
<b>Are you experiencing any odors</b>	No



Stop #13: Intersection of Del Valle Road and Silver Street

Use map locator to enter lat/long for this observation point.

29098 Del Valle Rd Suite E, Val Verde, CA 91384, USA  
(34.4484511, -118.65538769999999)

Record time at observation point

2 Mar 2024 8:20 AM PST

Record Wind Speed

12.7

Record Wind Direction

S

Have the weather conditions changed since last recorded?

No

Are you experiencing any odors

No

Stop #14: Intersection of Del Valle Road and Hasley Canyon Road

Use map locator to enter lat/long for this observation point.

Del Valle Rd & Hasley Canyon Rd, Hasley Canyon, CA 91384, USA  
(34.456818999999996, -118.64180300000001)

Record time at observation point

2 Mar 2024 8:17 AM PST

Record Wind Speed (mph)

7.4

Record Wind Direction

SW

Have the weather conditions changed since last recorded?

No

Are you experiencing any odors

No

Stop #15: Intersection of Hasley Canyon Road and Gibraltar Lane

Use map locator to enter lat/long for this observation point.

28579 Gibraltar Ln, Castaic, CA 91384, USA  
(34.4551702, -118.63360240000002)

Record time at observation point

2 Mar 2024 8:14 AM PST

Record Wind Speed (mph)

6.5

Record Wind Direction

S

Have the weather conditions changed since last recorded?

No

<b>Are you experiencing any odors</b>	No
Stop #16: Intersection of Gibraltar Lane and Alton Way	1 flagged
<b>Use map locator to enter lat/long for this observation point.</b>	28340 Alton Way, Castaic, CA 91384, USA (34.4547214, -118.6302393)
<b>Record time at observation point</b>	2 Mar 2024 8:11 AM PST
<b>Record Wind Speed (mph)</b>	5.8
<b>Record Wind Direction</b>	W
<b>Have the weather conditions changed since last recorded?</b>	No
<b>Are you experiencing any odors</b>	Yes
<b>Description of Odor</b>	Landfill Gas
<b>Intensity of Odor</b>	1 - Very light odor detected
<b>Are any corrective actions needed?</b>	

Stop #17: Intersection of Castlebury Place and Picadilly Place	1 flagged
<b>Use map locator to enter lat/long for this observation point.</b>	28203 Picadilly Pl, Castaic, CA 91384, USA (34.4539706, -118.62780079999999)
<b>Record time at observation point</b>	2 Mar 2024 8:09 AM PST
<b>Record Wind Speed (mph)</b>	4.9
<b>Record Wind Direction</b>	SW
<b>Have the weather conditions changed since last recorded?</b>	No
<b>Are you experiencing any odors</b>	Yes
<b>Description of Odor</b>	Landfill Gas
<b>Intensity of Odor</b>	2 - Light odor detected
<b>Are any corrective actions needed?</b>	

Stop #18: Intersection of Gibraltar Lane and Springvale Lane	1 flagged
<b>Use map locator to enter lat/long for this observation point.</b>	(34.4556288, -118.6284325)

<b>Record time at observation point</b>	2 Mar 2024 8:07 AM PST
<b>Record Wind Speed (mph)</b>	6.5
<b>Record Wind Direction</b>	S
<b>Have the weather conditions changed since last recorded?</b>	No
<b>Are you experiencing any odors</b>	Yes
<b>Description of Odor</b>	Landfill Gas
<b>Intensity of Odor</b>	1 - Very light odor detected
<b>Are any corrective actions needed?</b>	
Stop #19: Intersection of Gibraltar Lane and Cambridge Avenue	1 flagged
<b>Use map locator to enter lat/long for this observation point.</b>	28003 Gibraltar Ln, Castaic, CA 91384, USA (34.4583288, -118.6270032)

<b>Record time at observation point</b>	2 Mar 2024 8:05 AM PST
<b>Record Wind Speed (mph)</b>	3.8
<b>Record Wind Direction</b>	SW
<b>Have the weather conditions changed since last recorded?</b>	No
<b>Are you experiencing any odors</b>	Yes
<b>Description of Odor</b>	Landfill Gas
<b>Intensity of Odor</b>	2 - Light odor detected
<b>Are any corrective actions needed?</b>	
Stop #20: Intersection of Cambridge Avenue and Hasley Canyon Road	
<b>Use map locator to enter lat/long for this observation point.</b>	29619 Newport Pl, Castaic, CA 91384, USA (34.454428199999995, -118.62139669999998)

<b>Record time at observation point</b>	2 Mar 2024 7:18 AM PST
<b>Record Wind Speed (mph)</b>	3.6

<b>Record Wind Direction</b>	S
<b>Have the weather conditions changed since last recorded?</b>	No
<b>Are you experiencing any odors</b>	No
Stop #21: Intersection of The Old Road and Hillcrest Parkway	1 flagged
<b>Use map locator to enter lat/long for this observation point.</b>	27606 Iris Pl, Castaic, CA 91384, USA (34.4706908, -118.61702079999998)
<b>Record time at observation point</b>	2 Mar 2024 7:31 AM PST
<b>Record Wind Speed (mph)</b>	7.4
<b>Record Wind Direction</b>	S
<b>Have the weather conditions changed since last recorded?</b>	No
<b>Are you experiencing any odors</b>	Yes
<b>Description of Odor</b>	Landfill Gas
<b>Intensity of Odor</b>	2 - Light odor detected
<b>Are any corrective actions needed?</b>	
Stop #22: Intersection of Hillcrest Parkway and Park Vista Drive at Castaic Elementary School	
<b>Use map locator to enter lat/long for this observation point.</b>	28333 Foothill Rd, Castaic, CA 91384, USA (34.4721086, -118.6298747)
<b>Record time at observation point</b>	2 Mar 2024 7:34 AM PST
<b>Record Wind Speed (mph)</b>	4.9
<b>Record Wind Direction</b>	SW
<b>Have the weather conditions changed since last recorded?</b>	No
<b>Are you experiencing any odors</b>	No
Stop #23: Intersection of Creekbed Road and Firebrand Drive	1 flagged
<b>Use map locator to enter lat/long for this observation point.</b>	27704 Firebrand Dr, Castaic, CA 91384, USA

(34.457861199999996,  
-118.61993810000001)

<b>Record time at observation point</b>	2 Mar 2024 8:02 AM PST
<b>Record Wind Speed (mph)</b>	3.8
<b>Record Wind Direction</b>	SE
<b>Have the weather conditions changed since last recorded?</b>	No
<b>Are you experiencing any odors</b>	Yes
<b>Description of Odor</b>	Landfill Gas
<b>Intensity of Odor</b>	2 - Light odor detected

**Are any corrective actions needed?**

Stop #24: Intersection of The Old Road and Live Oak Road

**Use map locator to enter lat/long for this observation point.**  
29491 The Old Rd, Castaic, CA  
91384, USA  
(34.452941599999996,  
-118.6164008)

<b>Record time at observation point</b>	2 Mar 2024 7:27 AM PST
<b>Record Wind Speed (mph)</b>	5.8
<b>Record Wind Direction</b>	SW
<b>Have the weather conditions changed since last recorded?</b>	No
<b>Are you experiencing any odors</b>	No

Stop #25: Intersection of Live Oak Road and Hidden Trail Road

**Use map locator to enter lat/long for this observation point.**  
27704 Buckskin Dr, Castaic, CA  
91384, USA  
(34.4498606, -118.6182516)

<b>Record time at observation point</b>	2 Mar 2024 7:25 AM PST
<b>Record Wind Speed (mph)</b>	6.7
<b>Record Wind Direction</b>	SW
<b>Have the weather conditions changed since last recorded?</b>	No

<b>Are you experiencing any odors</b>	No
Stop #26: Intersection of Live Oak Elementary School at Saddleridge Way	
<b>Use map locator to enter lat/long for this observation point.</b>	(34.4501059, -118.6193829)
<b>Record time at observation point</b>	2 Mar 2024 7:23 AM PST
<b>Record Wind Speed (mph)</b>	5.1
<b>Record Wind Direction</b>	SW
<b>Have the weather conditions changed since last recorded?</b>	No
<b>Are you experiencing any odors</b>	No
Stop #27: Intersection of Rangewood Road and Buckskin Drive	
<b>Use map locator to enter lat/long for this observation point.</b>	(34.4491917, -118.6201272)
<b>Record time at observation point</b>	2 Mar 2024 7:22 AM PST
<b>Record Wind Speed (mph)</b>	5.8
<b>Record Wind Direction</b>	S
<b>Have the weather conditions changed since last recorded?</b>	No
<b>Are you experiencing any odors</b>	No
Stop #28: Intersection of Quincy Street and Cambridge Avenue	
<b>Use map locator to enter lat/long for this observation point.</b>	27803 Quincy St, Castaic, CA 91384, USA (34.453026699999995, -118.62002930000001)
<b>Record time at observation point</b>	2 Mar 2024 7:19 AM PST
<b>Record Wind Speed (mph)</b>	2.9
<b>Record Wind Direction</b>	W
<b>Have the weather conditions changed since last recorded?</b>	No
<b>Are you experiencing any odors</b>	No
Stop #29: Intersection of Hasley Canyon Road and Commerce	

Center Drive (Santa Clarita Valley International School & Playmakers Preschool)

Use map locator to enter lat/long for this observation point.

28050 Hasley Canyon Rd, Castaic,  
CA 91384, USA  
(34.4509472, -118.6247111)

Record time at observation point

2 Mar 2024 7:15 AM PST

Record Wind Speed (mph)

6.5

Record Wind Direction

S

Have the weather conditions changed since last recorded?

No

Are you experiencing any odors

No

Stop #30: Intersection of Commerce Center Drive and Witherspoon Parkway

Use map locator to enter lat/long for this observation point.

Commerce Center Dr &  
Witherspoon Pky, California  
91355, USA  
(34.445074999999996,  
-118.62639800000001)

Record time at observation point

2 Mar 2024 7:12 AM PST

Record Wind Speed (mph)

5.1

Record Wind Direction

S

Have the weather conditions changed since last recorded?

No

Are you experiencing any odors

No

Stop #31: Intersection of Franklin Parkway and driveway leading to the United States Postal Service

Use map locator to enter lat/long for this observation point.

28000 Franklin Pkwy, Valencia, CA  
91355, USA  
(34.4352261,  
-118.62850189999997)

Record time at observation point

2 Mar 2024 7:09 AM PST

Record Wind Speed (mph)

8.3

Record Wind Direction

SW

Have the weather conditions changed since last recorded?

No

**Are you experiencing any odors**

No

Stop #32: Intersection of Henry Mayo Drive and Cambridge View Drive, leading into the Valencia Travel Village RV Resort

**Use map locator to enter lat/long for this observation point.**

CA-126, Castaic, CA 91384, USA  
(34.4300457, -118.6245097)

**Record time at observation point**

2 Mar 2024 7:04 AM PST

**Record Wind Speed (mph)**

10.5

**Record Wind Direction**

SW

**Have the weather conditions changed since last recorded?**

No

**Are you experiencing any odors**

No

Odor Compliance with Stipulated Order for Abatement

**At 3 or more stops have you recorded any Landfill Odor Intensity of 3 (3 - Moderate Odor) or higher?**

No



**Recorder Signature**



Julian Jenkins  
2 Mar 2024 8:51 AM PST

---

**Upon completion of this patrol, please check the box to trigger necessary notifications.**

# 4050 - Chiquita Odor Patrol Template

Complete

<b>Score</b>	3 / 3 (100%)	<b>Flagged items</b>	3	<b>Actions</b>	0
<b>Conducted on</b>	4 Mar 2024 6:58 PM PST				
<b>Prepared by</b>	Chiquita Landfill				
<b>If the name of the person conducting the Patrol does not appear above, please enter it here:</b>	Isaac and adrian				
<b>What type of patrol is this?</b>	Regular Patrol				
<b>Weather Conditions at the time of patrol.</b>	Cloudy				
<b>Temperature at time of Patrol</b>	55°F Should be between -50°F to 125°F				
<b>I acknowledge that I have not visited the working face or other on-site areas where exposed trash or landfill odors such as, but not limited to landfill gas odors, refuse or refuse contaminated material odors, or landfill liquids/landfill leachate odors exist within four hours prior to conducting this odor surveillance.</b>	<input checked="" type="checkbox"/>				
<b>I acknowledge that I will assess each Patrol Stop while standing outside of the vehicle.</b>	<input checked="" type="checkbox"/>				

**Flagged items**

3 flagged

Odor Patrol Stops / Stop #31: Intersection of Franklin Parkway and driveway leading to the United States Postal Service

**Are you experiencing any odors**

Yes

Odor Patrol Stops / Stop #31: Intersection of Franklin Parkway and driveway leading to the United States Postal Service

**Intensity of Odor**

4 -Strong Odor

Odor Patrol Stops / Stop #32: Intersection of Henry Mayo Drive and Cambridge View Drive, leading into the Valencia Travel Village RV Resort

**Are you experiencing any odors**

Yes

**Odor Patrol Stops**

3 flagged

Stop #1: Chiquito Canyon Road and Driveway leading to the LA County Fire's Del Valle Regional Training Center

**Use map locator to enter lat/long for this observation point.**28101 Chiquito Canyon Rd,  
Castaic, CA 91384, USA  
(34.4327049, -118.6590427)**Record time at observation point**

4 Mar 2024 7:01 PM PST

**Record Wind Speed (mph)**

.2

**Record Wind Direction**

N

**Have the weather conditions changed since start of patrol?**

No

**Are you experiencing any odors**

No

Stop #2: Intersection of Chiquito Canyon Road and Lincoln Avenue

**Use map locator to enter lat/long for this observation point.**28464 Chiquito Canyon Rd,  
Castaic, CA 91384, USA  
(34.438305899999996,  
-118.65799469999999)**Record time at observation point**

4 Mar 2024 7:02 PM PST

**Record Wind Speed (mph)**

.2

**Record Wind Direction**

N

**Have the weather conditions changed since last recorded?**

No

**Are you experiencing any odors**

No

Stop #3: Intersection of Lincoln Avenue and Jackson Street

**Use map locator to enter lat/long for this observation point.**

(34.4396242, -118.6557992)

**Record time at observation point**

4 Mar 2024 7:03 PM PST

**Record Wind Speed (mph)**

1.1

**Record Wind Direction**

NE

**Have the weather conditions changed since last recorded?**

No

**Are you experiencing any odors**

No

Stop #4: Intersection of Buchanan Way and Chiquito Canyon Road

30008 Buchanan Way, Castaic, CA  
91384, USA  
(34.4416592,  
-118.65763009999999)

Use map locator to enter lat/long for this observation point.

Record time at observation point

4 Mar 2024 7:04 PM PST

Record Wind Speed (mph)

.9

Record Wind Direction

N

Have the weather conditions changed since last recorded?

No

Are you experiencing any odors

No

Stop #5: Intersection of Lincoln Avenue and Harding Avenue

Use map locator to enter lat/long for this observation point.

(34.443186, -118.655615)

Record time at observation point

4 Mar 2024 7:03 PM PST

Record Wind Speed (mph)

0

Have the weather conditions changed since last recorded?

No

Are you experiencing any odors

No

Stop #6: Intersection of Chiquito Canyon Road and San Martinez Road

Use map locator to enter lat/long for this observation point.

(34.4450329, -118.6576738)

Record time at observation point

4 Mar 2024 7:05 PM PST

Record Wind Speed (mph)

.7

Record Wind Direction

N

Have the weather conditions changed since last recorded?

No

Are you experiencing any odors

No

Stop #7: Intersection of San Martinez Road and Morningside Drive

Use map locator to enter lat/long for this observation point.

(34.4466168, -118.6610492)

**Record time at observation point**

4 Mar 2024 7:06 PM PST

**Record Wind Speed (mph)**

0

**Have the weather conditions changed since last recorded?**

No

**Are you experiencing any odors**

No

Stop #8: Intersection of Lexington Drive and Morningside Drive

**Use map locator to enter lat/long for this observation point.**

(34.4483954, -118.6606803)

**Record time at observation point**

4 Mar 2024 7:07 PM PST

**Record Wind Speed (mph)**

0

**Have the weather conditions changed since last recorded?**

No

**Are you experiencing any odors**

No

Stop #9: Intersection of Val Verde Road and Trellis Road

**Use map locator to enter lat/long for this observation point.**

(34.4481473, -118.6628803)

**Record time at observation point**

4 Mar 2024 7:08 PM PST

**Record Wind Speed (mph)**

.9

**Record Wind Direction**

S

**Have the weather conditions changed since last recorded?**

No

**Are you experiencing any odors**

No

Stop #10: Intersection of San Martinez Road and Euclid Ave.

**Use map locator to enter lat/long for this observation point.**

(34.4474187, -118.6643077)

**Record time at observation point**

4 Mar 2024 7:09 PM PST

**Record Wind Speed (mph)**

0

**Have the weather conditions changed since last recorded?**

No

**Are you experiencing any odors**

No

Stop #11: Intersection of San Martinez Road and Keningston Road

Use map locator to enter lat/long for this observation point.

30646 San Martinez Rd, Castaic,  
CA 91384, USA  
(34.4482237,  
-118.67070860000001)

Record time at observation point

4 Mar 2024 7:10 PM PST

Record Wind Speed (mph)

1.3

Record Wind Direction

E

Have the weather conditions changed since last recorded?

No

Are you experiencing any odors

No

Stop #12: Intersection of Hunstock Street and Windsor Road

Use map locator to enter lat/long for this observation point.

(34.4459904, -118.6495107)

Record time at observation point

4 Mar 2024 7:14 PM PST

Record Wind Speed (mph)

.4

Record Wind Direction

NE

Have the weather conditions changed since last recorded?

No

Are you experiencing any odors

No

Stop #13: Intersection of Del Valle Road and Silver Street

Use map locator to enter lat/long for this observation point.

(34.4486031, -118.6552654)

Record time at observation point

4 Mar 2024 7:16 PM PST

Record Wind Speed

.4

Record Wind Direction

S

Have the weather conditions changed since last recorded?

No

Are you experiencing any odors

No

Stop #14: Intersection of Del Valle Road and Hasley Canyon Road

Use map locator to enter lat/long for this observation point.

Del Valle Rd & Hasley Canyon Rd,  
Hasley Canyon, CA 91384, USA  
(34.456818999999996,  
-118.64180300000001)

Record time at observation point

4 Mar 2024 7:17 PM PST

Record Wind Speed (mph)

5.4

Record Wind Direction

NE

Have the weather conditions changed since last recorded?

No

Are you experiencing any odors

No

Stop #15: Intersection of Hasley Canyon Road and Gibraltar Lane

Use map locator to enter lat/long for this observation point.

(34.4551122, -118.6334452)

Record time at observation point

4 Mar 2024 7:19 PM PST

Record Wind Speed (mph)

0

Have the weather conditions changed since last recorded?

No

Are you experiencing any odors

No

Stop #16: Intersection of Gibraltar Lane and Alton Way

Use map locator to enter lat/long for this observation point.

28340 Alton Way, Castaic, CA  
91384, USA  
(34.4547214, -118.6302393)

Record time at observation point

4 Mar 2024 7:20 PM PST

Record Wind Speed (mph)

2

Record Wind Direction

SE

Have the weather conditions changed since last recorded?

No

Are you experiencing any odors

No

Stop #17: Intersection of Castlebury Place and Picadilly Place

Use map locator to enter lat/long for this observation point.

661 Your Home Away!, Castaic, CA  
91384, USA  
(34.4536497,  
-118.62767199999998)

Record time at observation point

4 Mar 2024 7:21 PM PST

Record Wind Speed (mph)

.9



<b>Record Wind Direction</b>	N
<b>Have the weather conditions changed since last recorded?</b>	No
<b>Are you experiencing any odors</b>	No
Stop #18: Intersection of Gibraltar Lane and Springvale Lane	

**Use map locator to enter lat/long for this observation point.** 28223 Gibraltar Ln, Castaic, CA 91384, USA  
(34.455888099999996, -118.62878079999999)

**Record time at observation point** 4 Mar 2024 7:22 PM PST

**Record Wind Speed (mph)** .2

<b>Record Wind Direction</b>	S
<b>Have the weather conditions changed since last recorded?</b>	No
<b>Are you experiencing any odors</b>	No
Stop #19: Intersection of Gibraltar Lane and Cambridge Avenue	

**Use map locator to enter lat/long for this observation point.** 28003 Gibraltar Ln, Castaic, CA 91384, USA  
(34.4583288, -118.6270032)

**Record time at observation point** 4 Mar 2024 7:23 PM PST

**Record Wind Speed (mph)** 1.1

<b>Record Wind Direction</b>	S
<b>Have the weather conditions changed since last recorded?</b>	No
<b>Are you experiencing any odors</b>	No
Stop #20: Intersection of Cambridge Avenue and Hasley Canyon Road	

**Use map locator to enter lat/long for this observation point.** 9701 Creekbed Rd, Castaic, CA 91384, USA  
(34.4555301, -118.6218167)

**Record time at observation point** 4 Mar 2024 7:24 PM PST

**Record Wind Speed (mph)** 1.5

<b>Record Wind Direction</b>	SE
<b>Have the weather conditions changed since last recorded?</b>	No
<b>Are you experiencing any odors</b>	No
Stop #21: Intersection of The Old Road and Hillcrest Parkway	
<b>Use map locator to enter lat/long for this observation point.</b>	27610 Iris Pl, Castaic, CA 91384, USA (34.470656, -118.6171576)
<b>Record time at observation point</b>	4 Mar 2024 7:28 PM PST
<b>Record Wind Speed (mph)</b>	1.6
<b>Record Wind Direction</b>	W
<b>Have the weather conditions changed since last recorded?</b>	No
<b>Are you experiencing any odors</b>	No
Stop #22: Intersection of Hillcrest Parkway and Park Vista Drive at Castaic Elementary School	
<b>Use map locator to enter lat/long for this observation point.</b>	30455 Park Vista Dr, Castaic, CA 91384, USA (34.472168100000005, -118.6304217)
<b>Record time at observation point</b>	4 Mar 2024 7:30 PM PST
<b>Record Wind Speed (mph)</b>	1.1
<b>Record Wind Direction</b>	W
<b>Have the weather conditions changed since last recorded?</b>	No
<b>Are you experiencing any odors</b>	No
Stop #23: Intersection of Creekbed Road and Firebrand Drive	
<b>Use map locator to enter lat/long for this observation point.</b>	29796 Creekbed Rd, Castaic, CA 91384, USA (34.4575962, -118.6195735)
<b>Record time at observation point</b>	4 Mar 2024 7:25 PM PST
<b>Record Wind Speed (mph)</b>	0

<b>Have the weather conditions changed since last recorded?</b>	No
<b>Are you experiencing any odors</b>	No
Stop #24: Intersection of The Old Road and Live Oak Road	
<b>Use map locator to enter lat/long for this observation point.</b>	27602 Hartford Ave, Castaic, CA 91384, USA (34.453196, -118.61702079999998)
<b>Record time at observation point</b>	4 Mar 2024 7:49 PM PST
<b>Record Wind Speed (mph)</b>	.4
<b>Record Wind Direction</b>	N
<b>Have the weather conditions changed since last recorded?</b>	No
<b>Are you experiencing any odors</b>	No
Stop #25: Intersection of Live Oak Road and Hidden Trail Road	
<b>Use map locator to enter lat/long for this observation point.</b>	27662 Buckskin Dr, Castaic, CA 91384, USA (34.4501688, -118.61797809999999)
<b>Record time at observation point</b>	4 Mar 2024 7:50 PM PST
<b>Record Wind Speed (mph)</b>	1.6
<b>Record Wind Direction</b>	N
<b>Have the weather conditions changed since last recorded?</b>	No
<b>Are you experiencing any odors</b>	No
Stop #26: Intersection of Live Oak Elementary School at Saddleridge Way	
<b>Use map locator to enter lat/long for this observation point.</b>	27710 Rangewood Rd, Castaic, CA 91384, USA (34.450107599999996, -118.61922759999999)
<b>Record time at observation point</b>	4 Mar 2024 7:50 PM PST
<b>Record Wind Speed (mph)</b>	3.1
<b>Record Wind Direction</b>	N

<b>Have the weather conditions changed since last recorded?</b>	No
<b>Are you experiencing any odors</b>	No
Stop #27: Intersection of Rangewood Road and Buckskin Drive	
<b>Use map locator to enter lat/long for this observation point.</b>	29165 Saddleridge Way, Castaic, CA 91384, USA (34.4491454, -118.62033539999999)
<b>Record time at observation point</b>	4 Mar 2024 7:51 PM PST
<b>Record Wind Speed (mph)</b>	0
<b>Have the weather conditions changed since last recorded?</b>	No
<b>Are you experiencing any odors</b>	No
Stop #28: Intersection of Quincy Street and Cambridge Avenue	
<b>Use map locator to enter lat/long for this observation point.</b>	27803 Quincy St, Castaic, CA 91384, USA (34.453026699999995, -118.62002930000001)
<b>Record time at observation point</b>	4 Mar 2024 7:53 PM PST
<b>Record Wind Speed (mph)</b>	.7
<b>Record Wind Direction</b>	N
<b>Have the weather conditions changed since last recorded?</b>	No
<b>Are you experiencing any odors</b>	No
Stop #29: Intersection of Hasley Canyon Road and Commerce Center Drive (Santa Clarita Valley International School & Playmakers Preschool)	
<b>Use map locator to enter lat/long for this observation point.</b>	(34.4512437, -118.6256332)
<b>Record time at observation point</b>	4 Mar 2024 7:55 PM PST
<b>Record Wind Speed (mph)</b>	.4
<b>Record Wind Direction</b>	S
<b>Have the weather conditions changed since last recorded?</b>	No

<b>Are you experiencing any odors</b>	No
Stop #30: Intersection of Commerce Center Drive and Witherspoon Parkway	
<b>Use map locator to enter lat/long for this observation point.</b>	Commerce Center Dr & Witherspoon Pky, California 91384, USA (34.445912, -118.626105)
<b>Record time at observation point</b>	4 Mar 2024 7:57 PM PST
<b>Record Wind Speed (mph)</b>	2.7
<b>Record Wind Direction</b>	S
<b>Have the weather conditions changed since last recorded?</b>	No
<b>Are you experiencing any odors</b>	No
Stop #31: Intersection of Franklin Parkway and driveway leading to the United States Postal Service	2 flagged
<b>Use map locator to enter lat/long for this observation point.</b>	28000 Franklin Pkwy, Valencia, CA 91355, USA (34.4341048, -118.6283979)
<b>Record time at observation point</b>	4 Mar 2024 7:59 PM PST
<b>Record Wind Speed (mph)</b>	.5
<b>Record Wind Direction</b>	SW
<b>Have the weather conditions changed since last recorded?</b>	No
<b>Are you experiencing any odors</b>	Yes
<b>Description of Odor</b>	Landfill Gas
<b>Intensity of Odor</b>	4 -Strong Odor
<b>Are any corrective actions needed?</b>	No
Stop #32: Intersection of Henry Mayo Drive and Cambridge View Drive, leading into the Valencia Travel Village RV Resort	1 flagged
<b>Use map locator to enter lat/long for this observation point.</b>	27958-27946 CA-126, Castaic, CA 91384, USA (34.429681099999996, -118.6250687)

Record time at observation point

4 Mar 2024 8:01 PM PST

Record Wind Speed (mph)	1.1
Record Wind Direction	W
Have the weather conditions changed since last recorded?	No
Are you experiencing any odors	Yes
Description of Odor	Landfill Gas
Intensity of Odor	2 - Light odor detected
Are any corrective actions needed?	No
Odor Compliance with Stipulated Order for Abatement	
At 3 or more stops have you recorded any Landfill Odor Intensity of 3 (3 - Moderate Odor) or higher?	No

**Recorder Signature**



isaac dominguez  
4 Mar 2024 8:03 PM PST

---

**Upon completion of this patrol, please check the box to trigger necessary notifications.**

# 4050 - Chiquita Odor Patrol Template

Complete

<b>Score</b>	3 / 3 (100%)	<b>Flagged items</b>	7	<b>Actions</b>	0
<b>Conducted on</b>	4 Mar 2024 6:47 AM PST				
<b>Prepared by</b>	Chiquita Landfill				
<b>If the name of the person conducting the Patrol does not appear above, please enter it here:</b>	Julian Jenkins				
<b>What type of patrol is this?</b>	Regular Patrol				
<b>Weather Conditions at the time of patrol.</b>	Sunny				
<b>Temperature at time of Patrol</b>	40°F Should be between -50°F to 125°F				
<b>I acknowledge that I have not visited the working face or other on-site areas where exposed trash or landfill odors such as, but not limited to landfill gas odors, refuse or refuse contaminated material odors, or landfill liquids/landfill leachate odors exist within four hours prior to conducting this odor surveillance.</b>	<input checked="" type="checkbox"/>				
<b>I acknowledge that I will assess each Patrol Stop while standing outside of the vehicle.</b>	<input checked="" type="checkbox"/>				



**Flagged items**

7 flagged

Odor Patrol Stops / Stop #1: Chiquito Canyon Road and Driveway leading to the LA County Fire's Del Valle Regional Training Center

**Are you experiencing any odors**

Yes

Odor Patrol Stops / Stop #1: Chiquito Canyon Road and Driveway leading to the LA County Fire's Del Valle Regional Training Center

**Intensity of Odor**

4 -Strong Odor

Odor Patrol Stops / Stop #10: Intersection of San Martinez Road and Euclid Ave.

**Are you experiencing any odors**

Yes

Odor Patrol Stops / Stop #12: Intersection of Hunstock Street and Windsor Road

**Are you experiencing any odors**

Yes

Odor Patrol Stops / Stop #13: Intersection of Del Valle Road and Silver Street

**Are you experiencing any odors**

Yes

Odor Patrol Stops / Stop #26: Intersection of Live Oak Elementary School at Saddleridge Way

**Are you experiencing any odors**

Yes

Odor Patrol Stops / Stop #28: Intersection of Quincy Street and Cambridge Avenue

**Are you experiencing any odors**

Yes

<b>Odor Patrol Stops</b>	7 flagged		
Stop #1: Chiquito Canyon Road and Driveway leading to the LA County Fire's Del Valle Regional Training Center	2 flagged		
<b>Use map locator to enter lat/long for this observation point.</b>	28101 Chiquito Canyon Rd, Castaic, CA 91384, USA (34.4317609, -118.6589423)		
<b>Record time at observation point</b>	4 Mar 2024 8:16 AM PST		
<b>Record Wind Speed (mph)</b>	0.4		
<b>Record Wind Direction</b>	NW		
<b>Have the weather conditions changed since start of patrol?</b>	No		
<b>Are you experiencing any odors</b>	Yes		
<b>Description of Odor</b>	<table border="1"> <tr> <td>Landfill Gas</td> <td>Landfill Chemical</td> </tr> </table>	Landfill Gas	Landfill Chemical
Landfill Gas	Landfill Chemical		
<b>Intensity of Odor</b>	4 -Strong Odor		
<b>Are any corrective actions needed?</b>			
Stop #2: Intersection of Chiquito Canyon Road and Lincoln Avenue			
<b>Use map locator to enter lat/long for this observation point.</b>	Chiquito Canyon Rd & Lincoln Ave, California 91355, USA (34.437901, -118.658324)		
<b>Record time at observation point</b>	4 Mar 2024 8:14 AM PST		
<b>Record Wind Speed (mph)</b>	0.4		
<b>Record Wind Direction</b>	E		
<b>Have the weather conditions changed since last recorded?</b>	No		
<b>Are you experiencing any odors</b>	No		
Stop #3: Intersection of Lincoln Avenue and Jackson Street			
<b>Use map locator to enter lat/long for this observation point.</b>	(34.4397112, -118.6559369)		
<b>Record time at observation point</b>	4 Mar 2024 8:12 AM PST		

<b>Record Wind Speed (mph)</b>	2.5
<b>Record Wind Direction</b>	E
<b>Have the weather conditions changed since last recorded?</b>	No
<b>Are you experiencing any odors</b>	No
Stop #4: Intersection of Buchanan Way and Chiquito Canyon Road	
<b>Use map locator to enter lat/long for this observation point.</b>	28703 Chiquito Canyon Rd, Castaic, CA 91384, USA (34.441859799999996, -118.6573111)
<b>Record time at observation point</b>	4 Mar 2024 8:09 AM PST
<b>Record Wind Speed (mph)</b>	1.3
<b>Record Wind Direction</b>	E
<b>Have the weather conditions changed since last recorded?</b>	No
<b>Are you experiencing any odors</b>	No
Stop #5: Intersection of Lincoln Avenue and Harding Avenue	
<b>Use map locator to enter lat/long for this observation point.</b>	11629 Daleside Ave, Hawthorne, CA 90250, USA (34.443070999999996, -118.655496)
<b>Record time at observation point</b>	4 Mar 2024 8:07 AM PST
<b>Record Wind Speed (mph)</b>	1.1
<b>Record Wind Direction</b>	SE
<b>Have the weather conditions changed since last recorded?</b>	No
<b>Are you experiencing any odors</b>	No
Stop #6: Intersection of Chiquito Canyon Road and San Martinez Road	
<b>Use map locator to enter lat/long for this observation point.</b>	30010 San Martinez Rd, Castaic, CA 91384, USA (34.4449994, -118.6582312)
<b>Record time at observation point</b>	4 Mar 2024 8:05 AM PST

<b>Record Wind Speed (mph)</b>	1.8
<b>Record Wind Direction</b>	E
<b>Have the weather conditions changed since last recorded?</b>	No
<b>Are you experiencing any odors</b>	No
Stop #7: Intersection of San Martinez Road and Morningside Drive	
<b>Use map locator to enter lat/long for this observation point.</b>	(34.4463231, -118.6613422)
<b>Record time at observation point</b>	4 Mar 2024 8:03 AM PST
<b>Record Wind Speed (mph)</b>	0.9
<b>Record Wind Direction</b>	SE
<b>Have the weather conditions changed since last recorded?</b>	No
<b>Are you experiencing any odors</b>	No
Stop #8: Intersection of Lexington Drive and Morningside Drive	
<b>Use map locator to enter lat/long for this observation point.</b>	(34.448405, -118.6607765)
<b>Record time at observation point</b>	4 Mar 2024 8:01 AM PST
<b>Record Wind Speed (mph)</b>	2.2
<b>Record Wind Direction</b>	SW
<b>Have the weather conditions changed since last recorded?</b>	No
<b>Are you experiencing any odors</b>	No
Stop #9: Intersection of Val Verde Road and Trellis Road	
<b>Use map locator to enter lat/long for this observation point.</b>	(34.44818, -118.6628105)
<b>Record time at observation point</b>	4 Mar 2024 7:59 AM PST
<b>Record Wind Speed (mph)</b>	2.0
<b>Record Wind Direction</b>	S
<b>Have the weather conditions changed since last recorded?</b>	No

<b>Are you experiencing any odors</b>	No
Stop #10: Intersection of San Martinez Road and Euclid Ave.	1 flagged
<b>Use map locator to enter lat/long for this observation point.</b>	(34.4477265, -118.665997)
<b>Record time at observation point</b>	4 Mar 2024 7:57 AM PST
<b>Record Wind Speed (mph)</b>	0.9
<b>Record Wind Direction</b>	S
<b>Have the weather conditions changed since last recorded?</b>	No
<b>Are you experiencing any odors</b>	Yes
<b>Description of Odor</b>	Other
<b>Describe "Other" Odor</b>	Burning wood
<b>Intensity of Odor</b>	1 - Very light odor detected
<b>Are any corrective actions needed?</b>	No
Stop #11: Intersection of San Martinez Road and Keningston Road	
<b>Use map locator to enter lat/long for this observation point.</b>	30703 San Martinez Rd, Castaic, CA 91384, USA (34.448692199999996, -118.6712099)
<b>Record time at observation point</b>	4 Mar 2024 7:55 AM PST
<b>Record Wind Speed (mph)</b>	1.3
<b>Record Wind Direction</b>	S
<b>Have the weather conditions changed since last recorded?</b>	No
<b>Are you experiencing any odors</b>	No
Stop #12: Intersection of Hunstock Street and Windsor Road	1 flagged
<b>Use map locator to enter lat/long for this observation point.</b>	(34.4461307, -118.6494804)
<b>Record time at observation point</b>	4 Mar 2024 7:48 AM PST
<b>Record Wind Speed (mph)</b>	0.4

Record Wind Direction	S
Have the weather conditions changed since last recorded?	No
Are you experiencing any odors	Yes
Description of Odor	Other
Describe "Other" Odor	Sweet, fruity odor
Intensity of Odor	1 - Very light odor detected
Are any corrective actions needed?	No
Stop #13: Intersection of Del Valle Road and Silver Street	1 flagged
Use map locator to enter lat/long for this observation point.	(34.4483726, -118.6555016)
Record time at observation point	4 Mar 2024 7:45 AM PST
Record Wind Speed	0.4
Record Wind Direction	S
Have the weather conditions changed since last recorded?	No
Are you experiencing any odors	Yes
Description of Odor	Other
Describe "Other" Odor	Sweet, fruity odor
Intensity of Odor	1 - Very light odor detected
Are any corrective actions needed?	No
Stop #14: Intersection of Del Valle Road and Hasley Canyon Road	
Use map locator to enter lat/long for this observation point.	Del Valle Rd & Hasley Canyon Rd, Hasley Canyon, CA 91384, USA (34.456818999999996, -118.64180300000001)
Record time at observation point	4 Mar 2024 7:42 AM PST
Record Wind Speed (mph)	0.2
Record Wind Direction	NE

<b>Have the weather conditions changed since last recorded?</b>	No
<b>Are you experiencing any odors</b>	No
Stop #15: Intersection of Hasley Canyon Road and Gibraltar Lane	
<b>Use map locator to enter lat/long for this observation point.</b>	(34.4551266, -118.6335888)
<b>Record time at observation point</b>	4 Mar 2024 7:40 AM PST
<b>Record Wind Speed (mph)</b>	0.9
<b>Record Wind Direction</b>	SW
<b>Have the weather conditions changed since last recorded?</b>	No
<b>Are you experiencing any odors</b>	No
Stop #16: Intersection of Gibraltar Lane and Alton Way	
<b>Use map locator to enter lat/long for this observation point.</b>	(34.4550128, -118.6300945)
<b>Record time at observation point</b>	4 Mar 2024 7:37 AM PST
<b>Record Wind Speed (mph)</b>	0.4
<b>Record Wind Direction</b>	NE
<b>Have the weather conditions changed since last recorded?</b>	No
<b>Are you experiencing any odors</b>	No
Stop #17: Intersection of Castlebury Place and Picadilly Place	
<b>Use map locator to enter lat/long for this observation point.</b>	661 Your Home Away!, Castaic, CA 91384, USA (34.4536497, -118.62767199999998)
<b>Record time at observation point</b>	4 Mar 2024 7:35 AM PST
<b>Record Wind Speed (mph)</b>	0.2
<b>Record Wind Direction</b>	NW
<b>Have the weather conditions changed since last recorded?</b>	No
<b>Are you experiencing any odors</b>	No

Stop #18: Intersection of Gibraltar Lane and Springvale Lane

Use map locator to enter lat/long for this observation point. (34.4556708, -118.6285015)

Record time at observation point 4 Mar 2024 7:33 AM PST

Record Wind Speed (mph) 0

Have the weather conditions changed since last recorded? No

Are you experiencing any odors No

Stop #19: Intersection of Gibraltar Lane and Cambridge Avenue

Use map locator to enter lat/long for this observation point. 28003 Gibraltar Ln, Castaic, CA 91384, USA (34.4583288, -118.6270032)

Record time at observation point 4 Mar 2024 7:31 AM PST

Record Wind Speed (mph) 0

Have the weather conditions changed since last recorded? No

Are you experiencing any odors No

Stop #20: Intersection of Cambridge Avenue and Hasley Canyon Road

Use map locator to enter lat/long for this observation point. (34.4546581, -118.62118)

Record time at observation point 4 Mar 2024 7:05 AM PST

Record Wind Speed (mph) 0.4

Record Wind Direction W

Have the weather conditions changed since last recorded? No

Are you experiencing any odors No

Stop #21: Intersection of The Old Road and Hillcrest Parkway

Use map locator to enter lat/long for this observation point. 30351 The Old Rd, Castaic, CA 91384, USA (34.470110999999996, -118.617112)

Record time at observation point 4 Mar 2024 7:25 AM PST



<b>Record Wind Speed (mph)</b>	0.9
<b>Record Wind Direction</b>	E
<b>Have the weather conditions changed since last recorded?</b>	No
<b>Are you experiencing any odors</b>	No
Stop #22: Intersection of Hillcrest Parkway and Park Vista Drive at Castaic Elementary School	
<b>Use map locator to enter lat/long for this observation point.</b>	28333 Foothill Rd, Castaic, CA 91384, USA (34.4721086, -118.6298747)
<b>Record time at observation point</b>	4 Mar 2024 7:22 AM PST
<b>Record Wind Speed (mph)</b>	0.2
<b>Record Wind Direction</b>	N
<b>Have the weather conditions changed since last recorded?</b>	No
<b>Are you experiencing any odors</b>	No
Stop #23: Intersection of Creekbed Road and Firebrand Drive	
<b>Use map locator to enter lat/long for this observation point.</b>	(34.4577953, -118.6197641)
<b>Record time at observation point</b>	4 Mar 2024 7:28 AM PST
<b>Record Wind Speed (mph)</b>	1.1
<b>Record Wind Direction</b>	E
<b>Have the weather conditions changed since last recorded?</b>	No
<b>Are you experiencing any odors</b>	No
Stop #24: Intersection of The Old Road and Live Oak Road	
<b>Use map locator to enter lat/long for this observation point.</b>	29487 The Old Rd, Castaic, CA 91384, USA (34.4528639, -118.61626170000001)
<b>Record time at observation point</b>	4 Mar 2024 7:16 AM PST
<b>Record Wind Speed (mph)</b>	0.4

<b>Record Wind Direction</b>	NE
<b>Have the weather conditions changed since last recorded?</b>	No
<b>Are you experiencing any odors</b>	No
Stop #25: Intersection of Live Oak Road and Hidden Trail Road	
<b>Use map locator to enter lat/long for this observation point.</b>	27704 Buckskin Dr, Castaic, CA 91384, USA (34.4498606, -118.6182516)
<b>Record time at observation point</b>	4 Mar 2024 7:15 AM PST
<b>Record Wind Speed (mph)</b>	0
<b>Have the weather conditions changed since last recorded?</b>	No
<b>Are you experiencing any odors</b>	No
Stop #26: Intersection of Live Oak Elementary School at Saddleridge Way	
<b>Use map locator to enter lat/long for this observation point.</b>	27710 Rangewood Rd, Castaic, CA 91384, USA (34.450107599999996, -118.61922759999999)
<b>Record time at observation point</b>	4 Mar 2024 7:12 AM PST
<b>Record Wind Speed (mph)</b>	0.2
<b>Record Wind Direction</b>	E
<b>Have the weather conditions changed since last recorded?</b>	No
<b>Are you experiencing any odors</b>	Yes
<b>Description of Odor</b>	Other
<b>Describe "Other" Odor</b>	Landscape maintenance equipment, fresh cut grass
<b>Intensity of Odor</b>	2 - Light odor detected
<b>Are any corrective actions needed?</b>	No
Stop #27: Intersection of Rangewood Road and Buckskin Drive	
<b>Use map locator to enter lat/long for this observation point.</b>	29165 Saddleridge Way, Castaic,

CA 91384, USA  
(34.4491454,  
-118.62033539999999)

**Record time at observation point** 4 Mar 2024 7:11 AM PST

**Record Wind Speed (mph)** 0

**Have the weather conditions changed since last recorded?** No

**Are you experiencing any odors** No

Stop #28: Intersection of Quincy Street and Cambridge Avenue 1 flagged

**Use map locator to enter lat/long for this observation point.** 27803 Quincy St, Castaic, CA  
91384, USA  
(34.453026699999995,  
-118.62002930000001)

**Record time at observation point** 4 Mar 2024 7:07 AM PST

**Record Wind Speed (mph)** 0.4

**Record Wind Direction** W

**Have the weather conditions changed since last recorded?** No

**Are you experiencing any odors** Yes

**Description of Odor** Other

**Describe "Other" Odor** Chemical - hair spray

**Intensity of Odor** 1 - Very light odor detected

**Are any corrective actions needed?** No

Stop #29: Intersection of Hasley Canyon Road and Commerce Center Drive (Santa Clarita Valley International School & Playmakers Preschool)

**Use map locator to enter lat/long for this observation point.** 28050 Hasley Canyon Rd, Castaic,  
CA 91384, USA  
(34.4509472, -118.6247111)

**Record time at observation point** 4 Mar 2024 7:03 AM PST

**Record Wind Speed (mph)** 0.7

**Record Wind Direction** W

<b>Have the weather conditions changed since last recorded?</b>	No
<b>Are you experiencing any odors</b>	No
Stop #30: Intersection of Commerce Center Drive and Witherspoon Parkway	
<b>Use map locator to enter lat/long for this observation point.</b>	Commerce Center Dr & Witherspoon Pky, California 91355, USA (34.445074999999996, -118.62639800000001)
<b>Record time at observation point</b>	4 Mar 2024 7:00 AM PST
<b>Record Wind Speed (mph)</b>	1.1
<b>Record Wind Direction</b>	N
<b>Have the weather conditions changed since last recorded?</b>	No
<b>Are you experiencing any odors</b>	No
Stop #31: Intersection of Franklin Parkway and driveway leading to the United States Postal Service	
<b>Use map locator to enter lat/long for this observation point.</b>	28000 Franklin Pkwy, Valencia, CA 91355, USA (34.4352261, -118.62850189999997)
<b>Record time at observation point</b>	4 Mar 2024 6:58 AM PST
<b>Record Wind Speed (mph)</b>	1.3
<b>Record Wind Direction</b>	SE
<b>Have the weather conditions changed since last recorded?</b>	No
<b>Are you experiencing any odors</b>	No
Stop #32: Intersection of Henry Mayo Drive and Cambridge View Drive, leading into the Valencia Travel Village RV Resort	
<b>Use map locator to enter lat/long for this observation point.</b>	CA-126, Castaic, CA 91384, USA (34.4300457, -118.6245097)
<b>Record time at observation point</b>	4 Mar 2024 6:53 AM PST
<b>Record Wind Speed (mph)</b>	1.6

<b>Record Wind Direction</b>	NE
<b>Have the weather conditions changed since last recorded?</b>	No
<b>Are you experiencing any odors</b>	No
Odor Compliance with Stipulated Order for Abatement	
<b>At 3 or more stops have you recorded any Landfill Odor Intensity of 3 (3 - Moderate Odor) or higher?</b>	No

**Recorder Signature**



Julian Jenkins  
4 Mar 2024 8:16 AM PST

---

**Upon completion of this patrol, please check the box to trigger necessary notifications.**

---



# 4050 - Chiquita Odor Patrol Template

Complete

<b>Score</b>	3 / 3 (100%)	<b>Flagged items</b>	3	<b>Actions</b>	0
<b>Conducted on</b>	5 Mar 2024 7:21 PM PST				
<b>Prepared by</b>	Chiquita Landfill				
<b>If the name of the person conducting the Patrol does not appear above, please enter it here:</b>	Isaac and adrian				
<b>What type of patrol is this?</b>	Regular Patrol				
<b>Weather Conditions at the time of patrol.</b>	Cloudy				
<b>Temperature at time of Patrol</b>	55°F Should be between -50°F to 125°F				
<b>I acknowledge that I have not visited the working face or other on-site areas where exposed trash or landfill odors such as, but not limited to landfill gas odors, refuse or refuse contaminated material odors, or landfill liquids/landfill leachate odors exist within four hours prior to conducting this odor surveillance.</b>	<input checked="" type="checkbox"/>				
<b>I acknowledge that I will assess each Patrol Stop while standing outside of the vehicle.</b>	<input checked="" type="checkbox"/>				

**Flagged items**

3 flagged

Odor Patrol Stops / Stop #20: Intersection of Cambridge Avenue and Hasley Canyon Road

**Are you experiencing any odors**

Yes

Odor Patrol Stops / Stop #20: Intersection of Cambridge Avenue and Hasley Canyon Road

**Intensity of Odor**

3 - Moderate Odor

Odor Patrol Stops / Stop #23: Intersection of Creekbed Road and Firebrand Drive

**Are you experiencing any odors**

Yes



**Odor Patrol Stops**

3 flagged

Stop #1: Chiquito Canyon Road and Driveway leading to the LA County Fire's Del Valle Regional Training Center

**Use map locator to enter lat/long for this observation point.**28101 Chiquito Canyon Rd,  
Castaic, CA 91384, USA  
(34.4317609, -118.6589423)**Record time at observation point**

5 Mar 2024 7:25 PM PST

**Record Wind Speed (mph)**

2.5

**Record Wind Direction**

NE

**Have the weather conditions changed since start of patrol?**

No

**Are you experiencing any odors**

No

Stop #2: Intersection of Chiquito Canyon Road and Lincoln Avenue

**Use map locator to enter lat/long for this observation point.**28464 Chiquito Canyon Rd,  
Castaic, CA 91384, USA  
(34.438305899999996,  
-118.65799469999999)**Record time at observation point**

5 Mar 2024 7:26 PM PST

**Record Wind Speed (mph)**

2.5

**Record Wind Direction**

N

**Have the weather conditions changed since last recorded?**

No

**Are you experiencing any odors**

No

Stop #3: Intersection of Lincoln Avenue and Jackson Street

**Use map locator to enter lat/long for this observation point.**28543 Lincoln Ave, Castaic, CA  
91384, USA  
(34.4395774, -118.6561263)**Record time at observation point**

5 Mar 2024 7:27 PM PST

**Record Wind Speed (mph)**

2.5

**Record Wind Direction**

NE

**Have the weather conditions changed since last recorded?**

No

**Are you experiencing any odors**

No

Stop #4: Intersection of Buchanan Way and Chiquito Canyon Road

**Use map locator to enter lat/long for this observation point.**

28703 Chiquito Canyon Rd,  
Castaic, CA 91384, USA  
(34.441859799999996,  
-118.6573111)

**Record time at observation point**

5 Mar 2024 7:29 PM PST

**Record Wind Speed (mph)**

.9

**Record Wind Direction**

N

**Have the weather conditions changed since last recorded?**

No

**Are you experiencing any odors**

No

Stop #5: Intersection of Lincoln Avenue and Harding Avenue

**Use map locator to enter lat/long for this observation point.**

11629 Daleside Ave, Hawthorne,  
CA 90250, USA  
(34.443070999999996,  
-118.655496)

**Record time at observation point**

5 Mar 2024 7:28 PM PST

**Record Wind Speed (mph)**

.9

**Record Wind Direction**

N

**Have the weather conditions changed since last recorded?**

No

**Are you experiencing any odors**

No

Stop #6: Intersection of Chiquito Canyon Road and San Martinez Road

**Use map locator to enter lat/long for this observation point.**

San Martinez Rd & Chiquito  
Canyon Rd, Val Verde, CA 91384,  
USA  
(34.445074, -118.657935)

**Record time at observation point**

5 Mar 2024 7:30 PM PST

**Record Wind Speed (mph)**

2.5

**Record Wind Direction**

N

<b>Have the weather conditions changed since last recorded?</b>	No
<b>Are you experiencing any odors</b>	No
Stop #7: Intersection of San Martinez Road and Morningside Drive	
<b>Use map locator to enter lat/long for this observation point.</b>	(34.4465465, -118.6611293)
<b>Record time at observation point</b>	5 Mar 2024 7:31 PM PST
<b>Record Wind Speed (mph)</b>	3.1
<b>Record Wind Direction</b>	N
<b>Have the weather conditions changed since last recorded?</b>	No
<b>Are you experiencing any odors</b>	No
Stop #8: Intersection of Lexington Drive and Morningside Drive	
<b>Use map locator to enter lat/long for this observation point.</b>	29043 Morningside Dr, Castaic, CA 91384, USA (34.4482856, -118.6609568)
<b>Record time at observation point</b>	5 Mar 2024 7:32 PM PST
<b>Record Wind Speed (mph)</b>	2
<b>Record Wind Direction</b>	NE
<b>Have the weather conditions changed since last recorded?</b>	No
<b>Are you experiencing any odors</b>	No
Stop #9: Intersection of Val Verde Road and Trellis Road	
<b>Use map locator to enter lat/long for this observation point.</b>	(34.4481002, -118.6629097)
<b>Record time at observation point</b>	5 Mar 2024 7:33 PM PST
<b>Record Wind Speed (mph)</b>	4.7
<b>Record Wind Direction</b>	N
<b>Have the weather conditions changed since last recorded?</b>	No
<b>Are you experiencing any odors</b>	No

Stop #10: Intersection of San Martinez Road and Euclid Ave.

Use map locator to enter lat/long for this observation point. (34.447705, -118.6658407)

Record time at observation point 5 Mar 2024 7:34 PM PST

Record Wind Speed (mph) 2.5

Record Wind Direction W

Have the weather conditions changed since last recorded? No

Are you experiencing any odors No

Stop #11: Intersection of San Martinez Road and Keningston Road

Use map locator to enter lat/long for this observation point. 30646 San Martinez Rd, Castaic, CA 91384, USA (34.4482237, -118.67070860000001)

Record time at observation point 5 Mar 2024 7:35 PM PST

Record Wind Speed (mph) 0

Have the weather conditions changed since last recorded? No

Are you experiencing any odors No

Stop #12: Intersection of Hunstock Street and Windsor Road

Use map locator to enter lat/long for this observation point. (34.4459613, -118.6495048)

Record time at observation point 5 Mar 2024 7:41 PM PST

Record Wind Speed (mph) .4

Record Wind Direction NE

Have the weather conditions changed since last recorded? No

Are you experiencing any odors No

Stop #13: Intersection of Del Valle Road and Silver Street

Use map locator to enter lat/long for this observation point. (34.4484169, -118.6553436)

Record time at observation point 5 Mar 2024 7:43 PM PST

<b>Record Wind Speed</b>	2.5
<b>Record Wind Direction</b>	N
<b>Have the weather conditions changed since last recorded?</b>	No
<b>Are you experiencing any odors</b>	No
Stop #14: Intersection of Del Valle Road and Hasley Canyon Road	
<b>Use map locator to enter lat/long for this observation point.</b>	Del Valle Rd & Hasley Canyon Rd, Hasley Canyon, CA 91384, USA (34.456818999999996, -118.64180300000001)
<b>Record time at observation point</b>	5 Mar 2024 7:44 PM PST
<b>Record Wind Speed (mph)</b>	2
<b>Record Wind Direction</b>	NE
<b>Have the weather conditions changed since last recorded?</b>	No
<b>Are you experiencing any odors</b>	No
Stop #15: Intersection of Hasley Canyon Road and Gibraltar Lane	
<b>Use map locator to enter lat/long for this observation point.</b>	28579 Gibraltar Ln, Castaic, CA 91384, USA (34.4551702, -118.63360240000002)
<b>Record time at observation point</b>	5 Mar 2024 7:46 PM PST
<b>Record Wind Speed (mph)</b>	.9
<b>Record Wind Direction</b>	NE
<b>Have the weather conditions changed since last recorded?</b>	No
<b>Are you experiencing any odors</b>	No
Stop #16: Intersection of Gibraltar Lane and Alton Way	
<b>Use map locator to enter lat/long for this observation point.</b>	28340 Alton Way, Castaic, CA 91384, USA (34.4547214, -118.6302393)
<b>Record time at observation point</b>	5 Mar 2024 7:47 PM PST

<b>Record Wind Speed (mph)</b>	3.3
<b>Record Wind Direction</b>	SE
<b>Have the weather conditions changed since last recorded?</b>	No
<b>Are you experiencing any odors</b>	No
Stop #17: Intersection of Castlebury Place and Picadilly Place	
<b>Use map locator to enter lat/long for this observation point.</b>	661 Your Home Away!, Castaic, CA 91384, USA (34.4536497, -118.62767199999998)
<b>Record time at observation point</b>	5 Mar 2024 7:48 PM PST
<b>Record Wind Speed (mph)</b>	0
<b>Have the weather conditions changed since last recorded?</b>	No
<b>Are you experiencing any odors</b>	No
Stop #18: Intersection of Gibraltar Lane and Springvale Lane	
<b>Use map locator to enter lat/long for this observation point.</b>	(34.4557811, -118.6285015)
<b>Record time at observation point</b>	5 Mar 2024 7:49 PM PST
<b>Record Wind Speed (mph)</b>	.9
<b>Record Wind Direction</b>	NW
<b>Have the weather conditions changed since last recorded?</b>	No
<b>Are you experiencing any odors</b>	No
Stop #19: Intersection of Gibraltar Lane and Cambridge Avenue	
<b>Use map locator to enter lat/long for this observation point.</b>	29826 Cambridge Ave, Castaic, CA 91384, USA (34.4580704, -118.6264562)
<b>Record time at observation point</b>	5 Mar 2024 7:50 PM PST
<b>Record Wind Speed (mph)</b>	.7
<b>Record Wind Direction</b>	N
<b>Have the weather conditions changed since last recorded?</b>	No

<b>Are you experiencing any odors</b>	No
Stop #20: Intersection of Cambridge Avenue and Hasley Canyon Road	2 flagged
<b>Use map locator to enter lat/long for this observation point.</b>	29623 Cambridge Ave, Castaic, CA 91384, USA (34.4552647, -118.6221716)
<b>Record time at observation point</b>	5 Mar 2024 7:52 PM PST
<b>Record Wind Speed (mph)</b>	1.6
<b>Record Wind Direction</b>	SE
<b>Have the weather conditions changed since last recorded?</b>	No
<b>Are you experiencing any odors</b>	Yes
<b>Description of Odor</b>	Landfill Gas
<b>Intensity of Odor</b>	3 - Moderate Odor
<b>Are any corrective actions needed?</b>	No
Stop #21: Intersection of The Old Road and Hillcrest Parkway	
<b>Use map locator to enter lat/long for this observation point.</b>	27610 Iris Pl, Castaic, CA 91384, USA (34.470656, -118.6171576)
<b>Record time at observation point</b>	5 Mar 2024 7:56 PM PST
<b>Record Wind Speed (mph)</b>	1
<b>Record Wind Direction</b>	W
<b>Have the weather conditions changed since last recorded?</b>	No
<b>Are you experiencing any odors</b>	No
Stop #22: Intersection of Hillcrest Parkway and Park Vista Drive at Castaic Elementary School	
<b>Use map locator to enter lat/long for this observation point.</b>	28332 Foothill Rd, Castaic, CA 91384, USA (34.471645699999996, -118.62989749999998)
<b>Record time at observation point</b>	5 Mar 2024 7:58 PM PST

Record Wind Speed (mph)	0
Have the weather conditions changed since last recorded?	No
Are you experiencing any odors	No
Stop #23: Intersection of Creekbed Road and Firebrand Drive	1 flagged
Use map locator to enter lat/long for this observation point.	29796 Creekbed Rd, Castaic, CA 91384, USA (34.4575962, -118.6195735)
Record time at observation point	5 Mar 2024 7:53 PM PST
Record Wind Speed (mph)	.9
Record Wind Direction	NE
Have the weather conditions changed since last recorded?	No
Are you experiencing any odors	Yes
Description of Odor	Landfill Gas
Intensity of Odor	1 - Very light odor detected
Are any corrective actions needed?	No
Stop #24: Intersection of The Old Road and Live Oak Road	
Use map locator to enter lat/long for this observation point.	(34.4531093, -118.6168259)
Record time at observation point	5 Mar 2024 8:07 PM PST
Record Wind Speed (mph)	0
Have the weather conditions changed since last recorded?	No
Are you experiencing any odors	No
Stop #25: Intersection of Live Oak Road and Hidden Trail Road	
Use map locator to enter lat/long for this observation point.	27662 Buckskin Dr, Castaic, CA 91384, USA (34.4501688, -118.61797809999999)
Record time at observation point	5 Mar 2024 8:08 PM PST
Record Wind Speed (mph)	1.1



<b>Record Wind Direction</b>	N
<b>Have the weather conditions changed since last recorded?</b>	No
<b>Are you experiencing any odors</b>	No
Stop #26: Intersection of Live Oak Elementary School at Saddleridge Way	
<b>Use map locator to enter lat/long for this observation point.</b>	27710 Rangewood Rd, Castaic, CA 91384, USA (34.450107599999996, -118.61922759999999)
<b>Record time at observation point</b>	5 Mar 2024 8:09 PM PST
<b>Record Wind Speed (mph)</b>	0
<b>Have the weather conditions changed since last recorded?</b>	No
<b>Are you experiencing any odors</b>	No
Stop #27: Intersection of Rangewood Road and Buckskin Drive	
<b>Use map locator to enter lat/long for this observation point.</b>	29165 Saddleridge Way, Castaic, CA 91384, USA (34.4491454, -118.62033539999999)
<b>Record time at observation point</b>	5 Mar 2024 8:10 PM PST
<b>Record Wind Speed (mph)</b>	.7
<b>Record Wind Direction</b>	S
<b>Have the weather conditions changed since last recorded?</b>	No
<b>Are you experiencing any odors</b>	No
Stop #28: Intersection of Quincy Street and Cambridge Avenue	
<b>Use map locator to enter lat/long for this observation point.</b>	27727 Quincy St, Castaic, CA 91384, USA (34.4531311, -118.619619)
<b>Record time at observation point</b>	5 Mar 2024 8:11 PM PST
<b>Record Wind Speed (mph)</b>	.4
<b>Record Wind Direction</b>	N

<b>Have the weather conditions changed since last recorded?</b>	No
<b>Are you experiencing any odors</b>	No
Stop #29: Intersection of Hasley Canyon Road and Commerce Center Drive (Santa Clarita Valley International School & Playmakers Preschool)	
<b>Use map locator to enter lat/long for this observation point.</b>	28101 Industry Dr, Valencia, CA 91355, USA (34.4507987, -118.6258995)
<b>Record time at observation point</b>	5 Mar 2024 8:14 PM PST
<b>Record Wind Speed (mph)</b>	0
<b>Have the weather conditions changed since last recorded?</b>	No
<b>Are you experiencing any odors</b>	No
Stop #30: Intersection of Commerce Center Drive and Witherspoon Parkway	
<b>Use map locator to enter lat/long for this observation point.</b>	Commerce Center Dr & Witherspoon Pky, California 91384, USA (34.445912, -118.626105)
<b>Record time at observation point</b>	5 Mar 2024 8:15 PM PST
<b>Record Wind Speed (mph)</b>	.9
<b>Record Wind Direction</b>	S
<b>Have the weather conditions changed since last recorded?</b>	No
<b>Are you experiencing any odors</b>	No
Stop #31: Intersection of Franklin Parkway and driveway leading to the United States Postal Service	
<b>Use map locator to enter lat/long for this observation point.</b>	28000 Franklin Pkwy, Valencia, CA 91355, USA (34.434148, -118.628446)
<b>Record time at observation point</b>	5 Mar 2024 8:18 PM PST
<b>Record Wind Speed (mph)</b>	4.5
<b>Record Wind Direction</b>	E

<b>Have the weather conditions changed since last recorded?</b>	No
<b>Are you experiencing any odors</b>	No
Stop #32: Intersection of Henry Mayo Drive and Cambridge View Drive, leading into the Valencia Travel Village RV Resort	
<b>Use map locator to enter lat/long for this observation point.</b>	Wolcott Way, Valencia, CA 91355, USA (34.4266295, -118.6381764)
<b>Record time at observation point</b>	5 Mar 2024 8:20 PM PST
<b>Record Wind Speed (mph)</b>	1.6
<b>Record Wind Direction</b>	NE
<b>Have the weather conditions changed since last recorded?</b>	No
<b>Are you experiencing any odors</b>	No
Odor Compliance with Stipulated Order for Abatement	
<b>At 3 or more stops have you recorded any Landfill Odor Intensity of 3 (3 - Moderate Odor) or higher?</b>	No

**Recorder Signature**



isaac dominguez  
5 Mar 2024 8:22 PM PST

---

**Upon completion of this patrol, please check the box to trigger necessary notifications.**

# 4050 - Chiquita Odor Patrol Template

Complete

<b>Score</b>	3 / 3 (100%)	<b>Flagged items</b>	16	<b>Actions</b>	0
<b>Conducted on</b>	5 Mar 2024 6:52 AM PST				
<b>Prepared by</b>	Chiquita Landfill				
<b>If the name of the person conducting the Patrol does not appear above, please enter it here:</b>	Julian Jenkins				
<b>What type of patrol is this?</b>	Regular Patrol				
<b>Weather Conditions at the time of patrol.</b>	Sunny				
<b>Temperature at time of Patrol</b>	40°F Should be between -50°F to 125°F				
<b>I acknowledge that I have not visited the working face or other on-site areas where exposed trash or landfill odors such as, but not limited to landfill gas odors, refuse or refuse contaminated material odors, or landfill liquids/landfill leachate odors exist within four hours prior to conducting this odor surveillance.</b>	<input checked="" type="checkbox"/>				
<b>I acknowledge that I will assess each Patrol Stop while standing outside of the vehicle.</b>	<input checked="" type="checkbox"/>				

**Flagged items**

16 flagged

Odor Patrol Stops / Stop #1: Chiquito Canyon Road and Driveway leading to the LA County Fire's Del Valle Regional Training Center

**Are you experiencing any odors**

Yes

Odor Patrol Stops / Stop #1: Chiquito Canyon Road and Driveway leading to the LA County Fire's Del Valle Regional Training Center

**Intensity of Odor**

3 - Moderate Odor

Odor Patrol Stops / Stop #2: Intersection of Chiquito Canyon Road and Lincoln Avenue

**Are you experiencing any odors**

Yes

Odor Patrol Stops / Stop #2: Intersection of Chiquito Canyon Road and Lincoln Avenue

**Intensity of Odor**

3 - Moderate Odor

Odor Patrol Stops / Stop #3: Intersection of Lincoln Avenue and Jackson Street

**Are you experiencing any odors**

Yes

Odor Patrol Stops / Stop #3: Intersection of Lincoln Avenue and Jackson Street

**Intensity of Odor**

4 -Strong Odor

Odor Patrol Stops / Stop #4: Intersection of Buchanan Way and Chiquito Canyon Road

**Are you experiencing any odors**

Yes

Odor Patrol Stops / Stop #5: Intersection of Lincoln Avenue and Harding Avenue

**Are you experiencing any odors**

Yes

Odor Patrol Stops / Stop #5: Intersection of Lincoln Avenue and Harding Avenue

**Intensity of Odor**

3 - Moderate Odor

Odor Patrol Stops / Stop #7: Intersection of San Martinez Road and Morningside Drive

**Are you experiencing any odors**

Yes

Odor Patrol Stops / Stop #8: Intersection of Lexington Drive and Morningside Drive

**Are you experiencing any odors**

Yes

Odor Patrol Stops / Stop #12: Intersection of Hunstock Street and Windsor Road

**Are you experiencing any odors**

Yes

Odor Patrol Stops / Stop #13: Intersection of Del Valle Road and Silver Street

**Are you experiencing any odors**

Yes

Odor Patrol Stops / Stop #14: Intersection of Del Valle Road and Hasley Canyon Road

**Are you experiencing any odors**

Yes

Odor Patrol Stops / Stop #27: Intersection of Rangewood Road and Buckskin Drive

**Are you experiencing any odors**

Yes

Odor Patrol Stops / Odor Compliance with Stipulated Order for Abatement

**At 3 or more stops have you recorded any Landfill Odor Intensity of 3 (3 - Moderate Odor) or higher?**

 Yes

<b>Odor Patrol Stops</b>	16 flagged			
Stop #1: Chiquito Canyon Road and Driveway leading to the LA County Fire's Del Valle Regional Training Center	2 flagged			
<b>Use map locator to enter lat/long for this observation point.</b>	28101 Chiquito Canyon Rd, Castaic, CA 91384, USA (34.4317609, -118.6589423)			
<b>Record time at observation point</b>	5 Mar 2024 8:31 AM PST			
<b>Record Wind Speed (mph)</b>	2.9			
<b>Record Wind Direction</b>	N			
<b>Have the weather conditions changed since start of patrol?</b>	No			
<b>Are you experiencing any odors</b>	Yes			
<b>Description of Odor</b>	<table border="1"> <tr> <td></td> <td>Landfill Gas</td> <td>Landfill Leachate</td> </tr> </table>		Landfill Gas	Landfill Leachate
	Landfill Gas	Landfill Leachate		
<b>Intensity of Odor</b>	3 - Moderate Odor			
<b>Are any corrective actions needed?</b>				
Stop #2: Intersection of Chiquito Canyon Road and Lincoln Avenue	2 flagged			
<b>Use map locator to enter lat/long for this observation point.</b>	Chiquito Canyon Rd & Lincoln Ave, California 91355, USA (34.437901, -118.658324)			
<b>Record time at observation point</b>	5 Mar 2024 8:28 AM PST			
<b>Record Wind Speed (mph)</b>	0.9			
<b>Record Wind Direction</b>	E			
<b>Have the weather conditions changed since last recorded?</b>	No			
<b>Are you experiencing any odors</b>	Yes			
<b>Description of Odor</b>	Landfill Chemical			
<b>Intensity of Odor</b>	3 - Moderate Odor			
<b>Are any corrective actions needed?</b>				



Stop #3: Intersection of Lincoln Avenue and Jackson Street

2 flagged

Use map locator to enter lat/long for this observation point.

28543 Lincoln Ave, Castaic, CA  
91384, USA  
(34.4395774, -118.6561263)

Record time at observation point

5 Mar 2024 8:26 AM PST

Record Wind Speed (mph)

2.0

Record Wind Direction

E

Have the weather conditions changed since last recorded?

No

Are you experiencing any odors

Yes

Description of Odor

Landfill Gas

Landfill Chemical

Intensity of Odor

4 -Strong Odor

Are any corrective actions needed?

Stop #4: Intersection of Buchanan Way and Chiquito Canyon Road

1 flagged

Use map locator to enter lat/long for this observation point.

28703 Chiquito Canyon Rd,  
Castaic, CA 91384, USA  
(34.441859799999996,  
-118.6573111)

Record time at observation point

5 Mar 2024 8:22 AM PST

Record Wind Speed (mph)

0.7

Record Wind Direction

E

Have the weather conditions changed since last recorded?

No

Are you experiencing any odors

Yes

Description of Odor

Landfill Gas

Intensity of Odor

2 - Light odor detected

Are any corrective actions needed?

No

Stop #5: Intersection of Lincoln Avenue and Harding Avenue

2 flagged

Use map locator to enter lat/long for this observation point.

11629 Daleside Ave, Hawthorne,  
CA 90250, USA  
(34.443070999999996,  
-118.655496)

Record time at observation point

5 Mar 2024 8:19 AM PST

Record Wind Speed (mph)

0

Have the weather conditions changed since last recorded?

No

Are you experiencing any odors

Yes

Description of Odor

Landfill Gas

Intensity of Odor

3 - Moderate Odor

Are any corrective actions needed?

Stop #6: Intersection of Chiquito Canyon Road and San  
Martinez Road

Use map locator to enter lat/long for this observation point.

30010 San Martinez Rd, Castaic,  
CA 91384, USA  
(34.4449994, -118.6582312)

Record time at observation point

5 Mar 2024 8:17 AM PST

Record Wind Speed (mph)

0

Have the weather conditions changed since last recorded?

No

Are you experiencing any odors

No

Stop #7: Intersection of San Martinez Road and Morningside  
Drive

1 flagged

Use map locator to enter lat/long for this observation point.

(34.4462825, -118.661359)

Record time at observation point

5 Mar 2024 8:15 AM PST

Record Wind Speed (mph)

1.3

Record Wind Direction

NE

Have the weather conditions changed since last recorded?

No

Are you experiencing any odors

Yes

Description of Odor

Other

Describe "Other" Odor	Citrusy odor
Intensity of Odor	1 - Very light odor detected
Are any corrective actions needed?	No
Stop #8: Intersection of Lexington Drive and Morningside Drive	1 flagged
Use map locator to enter lat/long for this observation point.	(34.4483995, -118.6607354)
Record time at observation point	5 Mar 2024 8:13 AM PST
Record Wind Speed (mph)	0.7
Record Wind Direction	E
Have the weather conditions changed since last recorded?	No
Are you experiencing any odors	Yes
Description of Odor	Other
Describe "Other" Odor	Citrusy odor and musty odor
Intensity of Odor	1 - Very light odor detected
Are any corrective actions needed?	No
Stop #9: Intersection of Val Verde Road and Trellis Road	
Use map locator to enter lat/long for this observation point.	29040 Val Verde Rd, Castaic, CA 91384, USA (34.448145600000004, -118.66259740000001)
Record time at observation point	5 Mar 2024 8:11 AM PST
Record Wind Speed (mph)	0.4
Record Wind Direction	NW
Have the weather conditions changed since last recorded?	No
Are you experiencing any odors	No
Stop #10: Intersection of San Martinez Road and Euclid Ave.	
Use map locator to enter lat/long for this observation point.	(34.4476971, -118.6658961)

Record time at observation point

5 Mar 2024 8:09 AM PST

Record Wind Speed (mph)

1.8

Record Wind Direction

S

Have the weather conditions changed since last recorded?

No

Are you experiencing any odors

No

Stop #11: Intersection of San Martinez Road and Keningston Road

30703 San Martinez Rd, Castaic,  
CA 91384, USA  
(34.448692199999996,  
-118.6712099)

Use map locator to enter lat/long for this observation point.

Record time at observation point

5 Mar 2024 8:07 AM PST

Record Wind Speed (mph)

0.4

Record Wind Direction

SW

Have the weather conditions changed since last recorded?

No

Are you experiencing any odors

No

Stop #12: Intersection of Hunstock Street and Windsor Road

1 flagged

Use map locator to enter lat/long for this observation point.

(34.4460724, -118.6494753)

Record time at observation point

5 Mar 2024 8:00 AM PST

Record Wind Speed (mph)

0.2

Record Wind Direction

N

Have the weather conditions changed since last recorded?

No

Are you experiencing any odors

Yes

Description of Odor

Other

Describe "Other" Odor

Desert wildflowers

Intensity of Odor

1 - Very light odor detected

Are any corrective actions needed?

No

Stop #13: Intersection of Del Valle Road and Silver Street

1 flagged

Use map locator to enter lat/long for this observation point.

29098 Del Valle Rd Suite E, Val Verde, CA 91384, USA  
(34.4484511, -118.65538769999999)

Record time at observation point

5 Mar 2024 7:57 AM PST

Record Wind Speed

1.1

Record Wind Direction

SW

Have the weather conditions changed since last recorded?

No

Are you experiencing any odors

Yes

Description of Odor

Other

Describe "Other" Odor

Car exhaust and burning wood

Intensity of Odor

1 - Very light odor detected

Are any corrective actions needed?

No

Stop #14: Intersection of Del Valle Road and Hasley Canyon Road

1 flagged

Use map locator to enter lat/long for this observation point.

Del Valle Rd & Hasley Canyon Rd, Hasley Canyon, CA 91384, USA  
(34.456818999999996, -118.64180300000001)

Record time at observation point

5 Mar 2024 7:53 AM PST

Record Wind Speed (mph)

1.3

Record Wind Direction

E

Have the weather conditions changed since last recorded?

No

Are you experiencing any odors

Yes

Description of Odor

Other

Describe "Other" Odor

Sweet, floral fragrance

Intensity of Odor

1 - Very light odor detected

Are any corrective actions needed?

No

Stop #15: Intersection of Hasley Canyon Road and Gibraltar Lane

Use map locator to enter lat/long for this observation point. (34.455163, -118.6335338)

Record time at observation point 5 Mar 2024 7:49 AM PST

Record Wind Speed (mph) 1.3

Record Wind Direction NE

Have the weather conditions changed since last recorded? No

Are you experiencing any odors No

Stop #16: Intersection of Gibraltar Lane and Alton Way

Use map locator to enter lat/long for this observation point. 28340 Alton Way, Castaic, CA 91384, USA (34.4547214, -118.6302393)

Record time at observation point 5 Mar 2024 7:48 AM PST

Record Wind Speed (mph) 0.9

Record Wind Direction SW

Have the weather conditions changed since last recorded? No

Are you experiencing any odors No

Stop #17: Intersection of Castlebury Place and Picadilly Place

Use map locator to enter lat/long for this observation point. 28203 Picadilly Pl, Castaic, CA 91384, USA (34.4539706, -118.62780079999999)

Record time at observation point 5 Mar 2024 7:45 AM PST

Record Wind Speed (mph) 0.9

Record Wind Direction E

Have the weather conditions changed since last recorded? No

Are you experiencing any odors No

Stop #18: Intersection of Gibraltar Lane and Springvale Lane

Use map locator to enter lat/long for this observation point.

28256 Springvale Ln, Castaic, CA  
91384, USA  
(34.4555485,  
-118.62855289999997)

Record time at observation point

5 Mar 2024 7:43 AM PST

Record Wind Speed (mph)

0

Have the weather conditions changed since last recorded?

No

Are you experiencing any odors

No

Stop #19: Intersection of Gibraltar Lane and Cambridge Avenue

Use map locator to enter lat/long for this observation point.

28003 Gibraltar Ln, Castaic, CA  
91384, USA  
(34.4583288, -118.6270032)

Record time at observation point

5 Mar 2024 7:41 AM PST

Record Wind Speed (mph)

0.7

Record Wind Direction

S

Have the weather conditions changed since last recorded?

No

Are you experiencing any odors

No

Stop #20: Intersection of Cambridge Avenue and Hasley Canyon Road

Use map locator to enter lat/long for this observation point.

29619 Newport Pl, Castaic, CA  
91384, USA  
(34.454428199999995,  
-118.62139669999998)

Record time at observation point

5 Mar 2024 7:13 AM PST

Record Wind Speed (mph)

0.4

Record Wind Direction

SW

Have the weather conditions changed since last recorded?

No

Are you experiencing any odors

No

Stop #21: Intersection of The Old Road and Hillcrest Parkway

Use map locator to enter lat/long for this observation point.

The Old Rd & Hillcrest Pky,  
California 91384, USA

(34.470033,  
-118.61671299999998)

**Record time at observation point** 5 Mar 2024 7:35 AM PST

**Record Wind Speed (mph)** 1.1

**Record Wind Direction** NW

**Have the weather conditions changed since last recorded?** No

**Are you experiencing any odors** No

Stop #22: Intersection of Hillcrest Parkway and Park Vista Drive  
at Castaic Elementary School

**Use map locator to enter lat/long for this observation point.** 28333 Foothill Rd, Castaic, CA  
91384, USA  
(34.4721086, -118.6298747)

**Record time at observation point** 5 Mar 2024 7:31 AM PST

**Record Wind Speed (mph)** 0

**Have the weather conditions changed since last recorded?** No

**Are you experiencing any odors** No

Stop #23: Intersection of Creekbed Road and Firebrand Drive

**Use map locator to enter lat/long for this observation point.** 27704 Firebrand Dr, Castaic, CA  
91384, USA  
(34.457861199999996,  
-118.61993810000001)

**Record time at observation point** 5 Mar 2024 7:38 AM PST

**Record Wind Speed (mph)** 1.3

**Record Wind Direction** SE

**Have the weather conditions changed since last recorded?** No

**Are you experiencing any odors** No

Stop #24: Intersection of The Old Road and Live Oak Road

**Use map locator to enter lat/long for this observation point.** 29487 The Old Rd, Castaic, CA  
91384, USA  
(34.4528639,  
-118.61626170000001)



Record time at observation point

5 Mar 2024 7:25 AM PST

Record Wind Speed (mph)

0

Have the weather conditions changed since last recorded?

No

Are you experiencing any odors

No

Stop #25: Intersection of Live Oak Road and Hidden Trail Road

Use map locator to enter lat/long for this observation point.

27708 Buckskin Dr, Castaic, CA  
91384, USA  
(34.4497578, -118.6183427)

Record time at observation point

5 Mar 2024 7:23 AM PST

Record Wind Speed (mph)

2

Record Wind Direction

NE

Have the weather conditions changed since last recorded?

No

Are you experiencing any odors

No

Stop #26: Intersection of Live Oak Elementary School at  
Saddleridge Way

Use map locator to enter lat/long for this observation point.

27710 Rangewood Rd, Castaic, CA  
91384, USA  
(34.450107599999996,  
-118.61922759999999)

Record time at observation point

5 Mar 2024 7:21 AM PST

Record Wind Speed (mph)

0.9

Record Wind Direction

SE

Have the weather conditions changed since last recorded?

No

Are you experiencing any odors

No

Stop #27: Intersection of Rangewood Road and Buckskin Drive

1 flagged

Use map locator to enter lat/long for this observation point.

29203 Saddleridge Way, Castaic,  
CA 91384, USA  
(34.4492799,  
-118.62036769999999)

Record time at observation point

5 Mar 2024 7:19 AM PST

Record Wind Speed (mph)	0.9
Record Wind Direction	SE
Have the weather conditions changed since last recorded?	No
Are you experiencing any odors	Yes
Description of Odor	Other
Describe "Other" Odor	Laundry detergent
Intensity of Odor	1 - Very light odor detected
Are any corrective actions needed?	No

Stop #28: Intersection of Quincy Street and Cambridge Avenue

Use map locator to enter lat/long for this observation point.

27803 Quincy St, Castaic, CA  
91384, USA  
(34.453026699999995,  
-118.62002930000001)

Record time at observation point 5 Mar 2024 7:16 AM PST

Record Wind Speed (mph)	1.1
Record Wind Direction	SE
Have the weather conditions changed since last recorded?	No
Are you experiencing any odors	No

Stop #29: Intersection of Hasley Canyon Road and Commerce Center Drive (Santa Clarita Valley International School & Playmakers Preschool)

Use map locator to enter lat/long for this observation point.

28050 Hasley Canyon Rd, Castaic,  
CA 91384, USA  
(34.4509472, -118.6247111)

Record time at observation point 5 Mar 2024 7:10 AM PST

Record Wind Speed (mph)	0.2
Record Wind Direction	E
Have the weather conditions changed since last recorded?	No
Are you experiencing any odors	No

Stop #30: Intersection of Commerce Center Drive and Witherspoon Parkway

Use map locator to enter lat/long for this observation point.

29010 Commerce Center Dr,  
Castaic, CA 91384, USA  
(34.4461492, -118.6255674)

Record time at observation point

5 Mar 2024 7:08 AM PST

Record Wind Speed (mph)

2.0

Record Wind Direction

N

Have the weather conditions changed since last recorded?

No

Are you experiencing any odors

No

Stop #31: Intersection of Franklin Parkway and driveway leading to the United States Postal Service

Use map locator to enter lat/long for this observation point.

28000 Franklin Pkwy, Valencia, CA  
91355, USA  
(34.4352261,  
-118.62850189999997)

Record time at observation point

5 Mar 2024 7:05 AM PST

Record Wind Speed (mph)

1.3

Record Wind Direction

SE

Have the weather conditions changed since last recorded?

No

Are you experiencing any odors

No

Stop #32: Intersection of Henry Mayo Drive and Cambridge View Drive, leading into the Valencia Travel Village RV Resort

Use map locator to enter lat/long for this observation point.

27958-27946 CA-126, Castaic, CA  
91384, USA  
(34.429681099999996,  
-118.6250687)

Record time at observation point

5 Mar 2024 7:00 AM PST

Record Wind Speed (mph)

0.9

Record Wind Direction

NW

Have the weather conditions changed since last recorded?

No

**Are you experiencing any odors**

No

Odor Compliance with Stipulated Order for Abatement

1 flagged

**At 3 or more stops have you recorded any Landfill Odor Intensity of 3 (3 - Moderate Odor) or higher?**

Yes

---

By selecting Yes to the above question, the landfill operating staff will automatically be notified immediately via email of this response. Upon receiving such notification, Chiquita shall review and modify as appropriate fan placement, and conduct a visual inspection of the Reaction Area to assess, and address as needed, any cracks in the surface of the area.

---

**Recorder Signature**



Julian Jenkins  
5 Mar 2024 8:32 AM PST

---

**Upon completion of this patrol, please check the box to trigger necessary notifications.**

# 4050 - Chiquita Odor Patrol Template

Complete

<b>Score</b>	3 / 3 (100%)	<b>Flagged items</b>	2	<b>Actions</b>	0
<b>Conducted on</b>	6 Mar 2024 7:32 PM PST				
<b>Prepared by</b>	Chiquita Landfill				
<b>If the name of the person conducting the Patrol does not appear above, please enter it here:</b>	Isaac and adrian				
<b>What type of patrol is this?</b>	Regular Patrol				
<b>Weather Conditions at the time of patrol.</b>	Rain				
<b>Amount of Precipitation in past 24 hours (in.)</b>	N/a				
<b>Temperature at time of Patrol</b>	53°F Should be between -50°F to 125°F				
<b>I acknowledge that I have not visited the working face or other on-site areas where exposed trash or landfill odors such as, but not limited to landfill gas odors, refuse or refuse contaminated material odors, or landfill liquids/landfill leachate odors exist within four hours prior to conducting this odor surveillance.</b>	<input checked="" type="checkbox"/>				
<b>I acknowledge that I will assess each Patrol Stop while standing outside of the vehicle.</b>	<input checked="" type="checkbox"/>				

**Flagged items**

2 flagged

Odor Patrol Stops / Stop #1: Chiquito Canyon Road and Driveway leading to the LA County Fire's Del Valle Regional Training Center

**Are you experiencing any odors**

Yes

Odor Patrol Stops / Stop #1: Chiquito Canyon Road and Driveway leading to the LA County Fire's Del Valle Regional Training Center

**Intensity of Odor**

3 - Moderate Odor

<b>Odor Patrol Stops</b>	2 flagged
Stop #1: Chiquito Canyon Road and Driveway leading to the LA County Fire's Del Valle Regional Training Center	2 flagged
<b>Use map locator to enter lat/long for this observation point.</b>	28101 Chiquito Canyon Rd, Castaic, CA 91384, USA (34.4327958, -118.6590817)
<b>Record time at observation point</b>	6 Mar 2024 7:35 PM PST
<b>Record Wind Speed (mph)</b>	0
<b>Have the weather conditions changed since start of patrol?</b>	No
<b>Are you experiencing any odors</b>	Yes
<b>Description of Odor</b>	Landfill Gas
<b>Intensity of Odor</b>	3 - Moderate Odor
<b>Are any corrective actions needed?</b>	No
Stop #2: Intersection of Chiquito Canyon Road and Lincoln Avenue	
<b>Use map locator to enter lat/long for this observation point.</b>	28464 Chiquito Canyon Rd, Castaic, CA 91384, USA (34.438305899999996, -118.65799469999999)
<b>Record time at observation point</b>	6 Mar 2024 7:36 PM PST
<b>Record Wind Speed (mph)</b>	.2
<b>Record Wind Direction</b>	S
<b>Have the weather conditions changed since last recorded?</b>	No
<b>Are you experiencing any odors</b>	No
Stop #3: Intersection of Lincoln Avenue and Jackson Street	
<b>Use map locator to enter lat/long for this observation point.</b>	28543 Lincoln Ave, Castaic, CA 91384, USA (34.4395774, -118.6561263)
<b>Record time at observation point</b>	6 Mar 2024 7:37 PM PST
<b>Record Wind Speed (mph)</b>	.7



<b>Record Wind Direction</b>	S
<b>Have the weather conditions changed since last recorded?</b>	No
<b>Are you experiencing any odors</b>	No
Stop #4: Intersection of Buchanan Way and Chiquito Canyon Road	
<b>Use map locator to enter lat/long for this observation point.</b>	28703 Chiquito Canyon Rd, Castaic, CA 91384, USA (34.441859799999996, -118.6573111)
<b>Record time at observation point</b>	6 Mar 2024 7:39 PM PST
<b>Record Wind Speed (mph)</b>	.2
<b>Record Wind Direction</b>	SE
<b>Have the weather conditions changed since last recorded?</b>	No
<b>Are you experiencing any odors</b>	No
Stop #5: Intersection of Lincoln Avenue and Harding Avenue	
<b>Use map locator to enter lat/long for this observation point.</b>	11629 Daleside Ave, Hawthorne, CA 90250, USA (34.443070999999996, -118.655496)
<b>Record time at observation point</b>	6 Mar 2024 7:38 PM PST
<b>Record Wind Speed (mph)</b>	1.1
<b>Record Wind Direction</b>	S
<b>Have the weather conditions changed since last recorded?</b>	No
<b>Are you experiencing any odors</b>	No
Stop #6: Intersection of Chiquito Canyon Road and San Martinez Road	
<b>Use map locator to enter lat/long for this observation point.</b>	28900 Chiquito Canyon Rd, Castaic, CA 91384, USA (34.4451696, -118.65758459999999)
<b>Record time at observation point</b>	6 Mar 2024 7:40 PM PST

<b>Record Wind Speed (mph)</b>	1.1
<b>Record Wind Direction</b>	NW
<b>Have the weather conditions changed since last recorded?</b>	No
<b>Are you experiencing any odors</b>	No
Stop #7: Intersection of San Martinez Road and Morningside Drive	
<b>Use map locator to enter lat/long for this observation point.</b>	(34.4466803, -118.6611774)
<b>Record time at observation point</b>	6 Mar 2024 7:41 PM PST
<b>Record Wind Speed (mph)</b>	.4
<b>Record Wind Direction</b>	S
<b>Have the weather conditions changed since last recorded?</b>	No
<b>Are you experiencing any odors</b>	No
Stop #8: Intersection of Lexington Drive and Morningside Drive	
<b>Use map locator to enter lat/long for this observation point.</b>	29043 Morningside Dr, Castaic, CA 91384, USA (34.4482856, -118.6609568)
<b>Record time at observation point</b>	6 Mar 2024 7:42 PM PST
<b>Record Wind Speed (mph)</b>	.2
<b>Record Wind Direction</b>	N
<b>Have the weather conditions changed since last recorded?</b>	No
<b>Are you experiencing any odors</b>	No
Stop #9: Intersection of Val Verde Road and Trellis Road	
<b>Use map locator to enter lat/long for this observation point.</b>	(34.4481103, -118.6628558)
<b>Record time at observation point</b>	6 Mar 2024 7:43 PM PST
<b>Record Wind Speed (mph)</b>	.6
<b>Record Wind Direction</b>	S

<b>Have the weather conditions changed since last recorded?</b>	No
<b>Are you experiencing any odors</b>	No
Stop #10: Intersection of San Martinez Road and Euclid Ave.	
<b>Use map locator to enter lat/long for this observation point.</b>	(34.4477652, -118.6657788)
<b>Record time at observation point</b>	6 Mar 2024 7:44 PM PST
<b>Record Wind Speed (mph)</b>	.9
<b>Record Wind Direction</b>	W
<b>Have the weather conditions changed since last recorded?</b>	No
<b>Are you experiencing any odors</b>	No
Stop #11: Intersection of San Martinez Road and Keningston Road	
<b>Use map locator to enter lat/long for this observation point.</b>	30646 San Martinez Rd, Castaic, CA 91384, USA (34.4482237, -118.67070860000001)
<b>Record time at observation point</b>	6 Mar 2024 7:45 PM PST
<b>Record Wind Speed (mph)</b>	2
<b>Record Wind Direction</b>	W
<b>Have the weather conditions changed since last recorded?</b>	No
<b>Are you experiencing any odors</b>	No
Stop #12: Intersection of Hunstock Street and Windsor Road	
<b>Use map locator to enter lat/long for this observation point.</b>	(34.4460004, -118.6494807)
<b>Record time at observation point</b>	6 Mar 2024 7:49 PM PST
<b>Record Wind Speed (mph)</b>	.9
<b>Record Wind Direction</b>	S
<b>Have the weather conditions changed since last recorded?</b>	No
<b>Are you experiencing any odors</b>	No

Stop #13: Intersection of Del Valle Road and Silver Street

Use map locator to enter lat/long for this observation point. (34.4485856, -118.6552606)

Record time at observation point 6 Mar 2024 7:51 PM PST

Record Wind Speed 1.3

Record Wind Direction S

Have the weather conditions changed since last recorded? No

Are you experiencing any odors No

Stop #14: Intersection of Del Valle Road and Hasley Canyon Road

Use map locator to enter lat/long for this observation point. Del Valle Rd & Hasley Canyon Rd, Hasley Canyon, CA 91384, USA (34.456818999999996, -118.64180300000001)

Record time at observation point 6 Mar 2024 7:53 PM PST

Record Wind Speed (mph) 0

Have the weather conditions changed since last recorded? No

Are you experiencing any odors No

Stop #15: Intersection of Hasley Canyon Road and Gibraltar Lane

Use map locator to enter lat/long for this observation point. (34.4550787, -118.6334612)

Record time at observation point 6 Mar 2024 7:55 PM PST

Record Wind Speed (mph) 0

Have the weather conditions changed since last recorded? No

Are you experiencing any odors No

Stop #16: Intersection of Gibraltar Lane and Alton Way

Use map locator to enter lat/long for this observation point. 28340 Alton Way, Castaic, CA 91384, USA (34.4547214, -118.6302393)

Record time at observation point 6 Mar 2024 7:56 PM PST

<b>Record Wind Speed (mph)</b>	.9
<b>Record Wind Direction</b>	S
<b>Have the weather conditions changed since last recorded?</b>	No
<b>Are you experiencing any odors</b>	No
Stop #17: Intersection of Castlebury Place and Picadilly Place	
<b>Use map locator to enter lat/long for this observation point.</b>	661 Your Home Away!, Castaic, CA 91384, USA (34.4536497, -118.62767199999998)
<b>Record time at observation point</b>	6 Mar 2024 7:57 PM PST
<b>Record Wind Speed (mph)</b>	2.7
<b>Record Wind Direction</b>	SW
<b>Have the weather conditions changed since last recorded?</b>	No
<b>Are you experiencing any odors</b>	No
Stop #18: Intersection of Gibraltar Lane and Springvale Lane	
<b>Use map locator to enter lat/long for this observation point.</b>	(34.4557426, -118.6284823)
<b>Record time at observation point</b>	6 Mar 2024 7:58 PM PST
<b>Record Wind Speed (mph)</b>	0
<b>Have the weather conditions changed since last recorded?</b>	No
<b>Are you experiencing any odors</b>	No
Stop #19: Intersection of Gibraltar Lane and Cambridge Avenue	
<b>Use map locator to enter lat/long for this observation point.</b>	28003 Gibraltar Ln, Castaic, CA 91384, USA (34.4583288, -118.6270032)
<b>Record time at observation point</b>	6 Mar 2024 7:58 PM PST
<b>Record Wind Speed (mph)</b>	0
<b>Have the weather conditions changed since last recorded?</b>	No
<b>Are you experiencing any odors</b>	No

Stop #20: Intersection of Cambridge Avenue and Hasley Canyon Road

29615 Cambridge Ave, Castaic, CA  
91384, USA  
(34.4551637,  
-118.62194369999999)

Use map locator to enter lat/long for this observation point.

Record time at observation point

6 Mar 2024 7:59 PM PST

Record Wind Speed (mph)

2.5

Record Wind Direction

E

Have the weather conditions changed since last recorded?

No

Are you experiencing any odors

No

Stop #21: Intersection of The Old Road and Hillcrest Parkway

27610 Iris Pl, Castaic, CA 91384,  
USA  
(34.470656, -118.6171576)

Use map locator to enter lat/long for this observation point.

Record time at observation point

6 Mar 2024 8:04 PM PST

Record Wind Speed (mph)

.9

Record Wind Direction

W

Have the weather conditions changed since last recorded?

No

Are you experiencing any odors

No

Stop #22: Intersection of Hillcrest Parkway and Park Vista Drive at Castaic Elementary School

30455 Park Vista Dr, Castaic, CA  
91384, USA  
(34.472168100000005,  
-118.6304217)

Use map locator to enter lat/long for this observation point.

Record time at observation point

6 Mar 2024 8:05 PM PST

Record Wind Speed (mph)

1.1

Record Wind Direction

W

Have the weather conditions changed since last recorded?

No

Are you experiencing any odors

No

Stop #23: Intersection of Creekbed Road and Firebrand Drive

Use map locator to enter lat/long for this observation point.

27659 Firebrand Dr, Castaic, CA  
91384, USA  
(34.458084899999996,  
-118.6195279)

Record time at observation point

6 Mar 2024 8:01 PM PST

Record Wind Speed (mph)

.9

Record Wind Direction

NE

Have the weather conditions changed since last recorded?

No

Are you experiencing any odors

No

Stop #24: Intersection of The Old Road and Live Oak Road

Use map locator to enter lat/long for this observation point.

(34.453522, -118.6166323)

Record time at observation point

6 Mar 2024 8:09 PM PST

Record Wind Speed (mph)

0

Have the weather conditions changed since last recorded?

No

Are you experiencing any odors

No

Stop #25: Intersection of Live Oak Road and Hidden Trail Road

Use map locator to enter lat/long for this observation point.

27662 Buckskin Dr, Castaic, CA  
91384, USA  
(34.4501688,  
-118.61797809999999)

Record time at observation point

6 Mar 2024 8:12 PM PST

Record Wind Speed (mph)

3.6

Record Wind Direction

SW

Have the weather conditions changed since last recorded?

No

Are you experiencing any odors

No

Stop #26: Intersection of Live Oak Elementary School at  
Saddleridge Way

Use map locator to enter lat/long for this observation point.

27715 Saddleridge Way, Castaic,

CA 91384, USA  
(34.4504892, -118.6202344)

**Record time at observation point** 6 Mar 2024 8:13 PM PST

**Record Wind Speed (mph)** 1.3

**Record Wind Direction** SW

**Have the weather conditions changed since last recorded?** No

**Are you experiencing any odors** No

Stop #27: Intersection of Rangewood Road and Buckskin Drive

**Use map locator to enter lat/long for this observation point.** 29165 Saddleridge Way, Castaic,  
CA 91384, USA  
(34.4491454,  
-118.62033539999999)

**Record time at observation point** 6 Mar 2024 8:14 PM PST

**Record Wind Speed (mph)** 2

**Record Wind Direction** S

**Have the weather conditions changed since last recorded?** No

**Are you experiencing any odors** No

Stop #28: Intersection of Quincy Street and Cambridge Avenue

**Use map locator to enter lat/long for this observation point.** 27803 Quincy St, Castaic, CA  
91384, USA  
(34.453026699999995,  
-118.62002930000001)

**Record time at observation point** 6 Mar 2024 8:15 PM PST

**Record Wind Speed (mph)** 0

**Have the weather conditions changed since last recorded?** No

**Are you experiencing any odors** No

Stop #29: Intersection of Hasley Canyon Road and Commerce  
Center Drive (Santa Clarita Valley International School &  
Playmakers Preschool)

**Use map locator to enter lat/long for this observation point.** N Commerce Center Dr, Valencia,  
CA 91355, USA



(34.4208115, -118.6021111)

<b>Record time at observation point</b>	6 Mar 2024 8:18 PM PST
<b>Record Wind Speed (mph)</b>	3.1
<b>Record Wind Direction</b>	S
<b>Have the weather conditions changed since last recorded?</b>	No
<b>Are you experiencing any odors</b>	No
Stop #30: Intersection of Commerce Center Drive and Witherspoon Parkway	

**Use map locator to enter lat/long for this observation point.** Commerce Center Dr & Witherspoon Pky, California 91384, USA (34.445912, -118.626105)

<b>Record time at observation point</b>	6 Mar 2024 8:19 PM PST
<b>Record Wind Speed (mph)</b>	5.4
<b>Record Wind Direction</b>	S
<b>Have the weather conditions changed since last recorded?</b>	No
<b>Are you experiencing any odors</b>	No
Stop #31: Intersection of Franklin Parkway and driveway leading to the United States Postal Service	

**Use map locator to enter lat/long for this observation point.** W Magic Mountain Pkwy, Valencia, CA 91355, USA (34.4165797, -118.61638339999999)

<b>Record time at observation point</b>	6 Mar 2024 8:21 PM PST
<b>Record Wind Speed (mph)</b>	.9
<b>Record Wind Direction</b>	SW
<b>Have the weather conditions changed since last recorded?</b>	No
<b>Are you experiencing any odors</b>	No
Stop #32: Intersection of Henry Mayo Drive and Cambridge View Drive, leading into the Valencia Travel Village RV Resort	

Use map locator to enter lat/long for this observation point.

27958-27946 CA-126, Castaic, CA  
91384, USA  
(34.429681099999996,  
-118.6250687)

Record time at observation point

6 Mar 2024 8:23 PM PST

Record Wind Speed (mph)

.2

Record Wind Direction

SW

Have the weather conditions changed since last recorded?

No

Are you experiencing any odors

No

Odor Compliance with Stipulated Order for Abatement

At 3 or more stops have you recorded any Landfill Odor Intensity of 3 (3 - Moderate Odor) or higher?

No

**Recorder Signature**



isaac dominguez  
6 Mar 2024 8:25 PM PST

---

**Upon completion of this patrol, please check the box to trigger necessary notifications.**



# 4050 - Chiquita Odor Patrol Template

Complete

<b>Score</b>	3 / 3 (100%)	<b>Flagged items</b>	8	<b>Actions</b>	0
<b>Conducted on</b>	6 Mar 2024 7:11 AM PST				
<b>Prepared by</b>	Chiquita Landfill				
<b>If the name of the person conducting the Patrol does not appear above, please enter it here:</b>	Julian Jenkins				
<b>What type of patrol is this?</b>	Regular Patrol				
<b>Weather Conditions at the time of patrol.</b>	Partly Cloudy				
<b>Temperature at time of Patrol</b>	50°F Should be between -50°F to 125°F				
<b>I acknowledge that I have not visited the working face or other on-site areas where exposed trash or landfill odors such as, but not limited to landfill gas odors, refuse or refuse contaminated material odors, or landfill liquids/landfill leachate odors exist within four hours prior to conducting this odor surveillance.</b>	<input checked="" type="checkbox"/>				
<b>I acknowledge that I will assess each Patrol Stop while standing outside of the vehicle.</b>	<input checked="" type="checkbox"/>				

**Flagged items**

8 flagged

Odor Patrol Stops / Stop #1: Chiquito Canyon Road and Driveway leading to the LA County Fire's Del Valle Regional Training Center

**Are you experiencing any odors**

Yes

Odor Patrol Stops / Stop #1: Chiquito Canyon Road and Driveway leading to the LA County Fire's Del Valle Regional Training Center

**Intensity of Odor**

3 - Moderate Odor

Odor Patrol Stops / Stop #2: Intersection of Chiquito Canyon Road and Lincoln Avenue

**Are you experiencing any odors**

Yes

Odor Patrol Stops / Stop #4: Intersection of Buchanan Way and Chiquito Canyon Road

**Are you experiencing any odors**

Yes

Odor Patrol Stops / Stop #5: Intersection of Lincoln Avenue and Harding Avenue

**Are you experiencing any odors**

Yes

Odor Patrol Stops / Stop #6: Intersection of Chiquito Canyon Road and San Martinez Road

**Are you experiencing any odors**

Yes

Odor Patrol Stops / Stop #8: Intersection of Lexington Drive and Morningside Drive

**Are you experiencing any odors**

Yes

Odor Patrol Stops / Stop #13: Intersection of Del Valle Road and Silver Street

**Are you experiencing any odors**

Yes

<b>Odor Patrol Stops</b>	8 flagged
Stop #1: Chiquito Canyon Road and Driveway leading to the LA County Fire's Del Valle Regional Training Center	2 flagged
<b>Use map locator to enter lat/long for this observation point.</b>	28101 Chiquito Canyon Rd, Castaic, CA 91384, USA (34.4317609, -118.6589423)
<b>Record time at observation point</b>	6 Mar 2024 8:48 AM PST
<b>Record Wind Speed (mph)</b>	0.9
<b>Record Wind Direction</b>	S
<b>Have the weather conditions changed since start of patrol?</b>	No
<b>Are you experiencing any odors</b>	Yes
<b>Description of Odor</b>	Landfill Gas
<b>Intensity of Odor</b>	3 - Moderate Odor
<b>Are any corrective actions needed?</b>	
Stop #2: Intersection of Chiquito Canyon Road and Lincoln Avenue	1 flagged
<b>Use map locator to enter lat/long for this observation point.</b>	Chiquito Canyon Rd & Lincoln Ave, California 91355, USA (34.437901, -118.658324)
<b>Record time at observation point</b>	6 Mar 2024 8:46 AM PST
<b>Record Wind Speed (mph)</b>	1.8
<b>Record Wind Direction</b>	SE
<b>Have the weather conditions changed since last recorded?</b>	No
<b>Are you experiencing any odors</b>	Yes
<b>Description of Odor</b>	Landfill Gas
<b>Intensity of Odor</b>	1 - Very light odor detected
<b>Are any corrective actions needed?</b>	
Stop #3: Intersection of Lincoln Avenue and Jackson Street	

Use map locator to enter lat/long for this observation point.

28611 Lincoln Ave, Val Verde, CA  
91384, USA  
(34.4398392, -118.6560351)

Record time at observation point

6 Mar 2024 8:44 AM PST

Record Wind Speed (mph)

0

Have the weather conditions changed since last recorded?

No

Are you experiencing any odors

No

Stop #4: Intersection of Buchanan Way and Chiquito Canyon Road

1 flagged

Use map locator to enter lat/long for this observation point.

28703 Chiquito Canyon Rd,  
Castaic, CA 91384, USA  
(34.441859799999996,  
-118.6573111)

Record time at observation point

6 Mar 2024 8:41 AM PST

Record Wind Speed (mph)

2.5

Record Wind Direction

S

Have the weather conditions changed since last recorded?

No

Are you experiencing any odors

Yes

Description of Odor

Landfill Gas

Intensity of Odor

1 - Very light odor detected

Are any corrective actions needed?

Stop #5: Intersection of Lincoln Avenue and Harding Avenue

1 flagged

Use map locator to enter lat/long for this observation point.

11629 Daleside Ave, Hawthorne,  
CA 90250, USA  
(34.443070999999996,  
-118.655496)

Record time at observation point

6 Mar 2024 8:39 AM PST

Record Wind Speed (mph)

0

Have the weather conditions changed since last recorded?

No

Are you experiencing any odors

Yes

<b>Description of Odor</b>	Landfill Gas
<b>Intensity of Odor</b>	1 - Very light odor detected
<b>Are any corrective actions needed?</b>	
Stop #6: Intersection of Chiquito Canyon Road and San Martinez Road	1 flagged
<b>Use map locator to enter lat/long for this observation point.</b>	(34.4451336, -118.658267)
<b>Record time at observation point</b>	6 Mar 2024 8:36 AM PST
<b>Record Wind Speed (mph)</b>	2.2
<b>Record Wind Direction</b>	SE
<b>Have the weather conditions changed since last recorded?</b>	No
<b>Are you experiencing any odors</b>	Yes
<b>Description of Odor</b>	Landfill Gas
<b>Intensity of Odor</b>	2 - Light odor detected
<b>Are any corrective actions needed?</b>	
Stop #7: Intersection of San Martinez Road and Morningside Drive	
<b>Use map locator to enter lat/long for this observation point.</b>	(34.4462613, -118.6613867)
<b>Record time at observation point</b>	6 Mar 2024 8:35 AM PST
<b>Record Wind Speed (mph)</b>	2.7
<b>Record Wind Direction</b>	W
<b>Have the weather conditions changed since last recorded?</b>	No
<b>Are you experiencing any odors</b>	No
Stop #8: Intersection of Lexington Drive and Morningside Drive	1 flagged
<b>Use map locator to enter lat/long for this observation point.</b>	(34.4484154, -118.6607684)
<b>Record time at observation point</b>	6 Mar 2024 8:32 AM PST



Record Wind Speed (mph)	0.9
Record Wind Direction	S
Have the weather conditions changed since last recorded?	No
Are you experiencing any odors	Yes
Description of Odor	Other
Describe "Other" Odor	Rotting vegetation
Intensity of Odor	1 - Very light odor detected
Are any corrective actions needed?	No
Stop #9: Intersection of Val Verde Road and Trellis Road	
Use map locator to enter lat/long for this observation point.	29036 Val Verde Rd, Castaic, CA 91384, USA (34.4479964, -118.66268769999999)
Record time at observation point	6 Mar 2024 8:30 AM PST
Record Wind Speed (mph)	2.2
Record Wind Direction	S
Have the weather conditions changed since last recorded?	No
Are you experiencing any odors	No
Stop #10: Intersection of San Martinez Road and Euclid Ave.	
Use map locator to enter lat/long for this observation point.	(34.4477672, -118.6660119)
Record time at observation point	6 Mar 2024 8:28 AM PST
Record Wind Speed (mph)	0.4
Record Wind Direction	W
Have the weather conditions changed since last recorded?	No
Are you experiencing any odors	No
Stop #11: Intersection of San Martinez Road and Keningston Road	

Use map locator to enter lat/long for this observation point.

30703 San Martinez Rd, Castaic,  
CA 91384, USA  
(34.448692199999996,  
-118.6712099)

Record time at observation point

6 Mar 2024 8:26 AM PST

Record Wind Speed (mph)

0.7

Record Wind Direction

SE

Have the weather conditions changed since last recorded?

No

Are you experiencing any odors

No

Stop #12: Intersection of Hunstock Street and Windsor Road

Use map locator to enter lat/long for this observation point.

(34.4462039, -118.6494477)

Record time at observation point

6 Mar 2024 8:15 AM PST

Record Wind Speed (mph)

0.4

Record Wind Direction

N

Have the weather conditions changed since last recorded?

No

Are you experiencing any odors

No

Stop #13: Intersection of Del Valle Road and Silver Street

1 flagged

Use map locator to enter lat/long for this observation point.

(34.4484194, -118.655506)

Record time at observation point

6 Mar 2024 8:12 AM PST

Record Wind Speed

0

Have the weather conditions changed since last recorded?

No

Are you experiencing any odors

Yes

Description of Odor

Landfill Gas

Intensity of Odor

1 - Very light odor detected

Are any corrective actions needed?

Stop #14: Intersection of Del Valle Road and Hasley Canyon Road

Use map locator to enter lat/long for this observation point.

Del Valle Rd & Hasley Canyon Rd,  
Hasley Canyon, CA 91384, USA  
(34.456818999999996,  
-118.64180300000001)

Record time at observation point

6 Mar 2024 8:09 AM PST

Record Wind Speed (mph)

2.7

Record Wind Direction

E

Have the weather conditions changed since last recorded?

No

Are you experiencing any odors

No

Stop #15: Intersection of Hasley Canyon Road and Gibraltar Lane

Use map locator to enter lat/long for this observation point.

(34.4551388, -118.6335743)

Record time at observation point

6 Mar 2024 8:07 AM PST

Record Wind Speed (mph)

097

Record Wind Direction

NE

Have the weather conditions changed since last recorded?

No

Are you experiencing any odors

No

Stop #16: Intersection of Gibraltar Lane and Alton Way

Use map locator to enter lat/long for this observation point.

28340 Alton Way, Castaic, CA  
91384, USA  
(34.4547214, -118.6302393)

Record time at observation point

6 Mar 2024 8:05 AM PST

Record Wind Speed (mph)

1.3

Record Wind Direction

NW

Have the weather conditions changed since last recorded?

No

Are you experiencing any odors

No

Stop #17: Intersection of Castlebury Place and Picadilly Place

Use map locator to enter lat/long for this observation point.

661 Your Home Away!, Castaic, CA  
91384, USA

(34.4536497,  
-118.62767199999998)

<b>Record time at observation point</b>	6 Mar 2024 8:03 AM PST
<b>Record Wind Speed (mph)</b>	1.1
<b>Record Wind Direction</b>	S
<b>Have the weather conditions changed since last recorded?</b>	No
<b>Are you experiencing any odors</b>	No
Stop #18: Intersection of Gibraltar Lane and Springvale Lane	

**Use map locator to enter lat/long for this observation point.** (34.4556234, -118.6284594)

<b>Record time at observation point</b>	6 Mar 2024 8:01 AM PST
<b>Record Wind Speed (mph)</b>	2.0
<b>Record Wind Direction</b>	N
<b>Have the weather conditions changed since last recorded?</b>	No
<b>Are you experiencing any odors</b>	No
Stop #19: Intersection of Gibraltar Lane and Cambridge Avenue	

**Use map locator to enter lat/long for this observation point.** 28003 Gibraltar Ln, Castaic, CA  
91384, USA  
(34.4583288, -118.6270032)

<b>Record time at observation point</b>	6 Mar 2024 8:00 AM PST
<b>Record Wind Speed (mph)</b>	0.7
<b>Record Wind Direction</b>	N
<b>Have the weather conditions changed since last recorded?</b>	No
<b>Are you experiencing any odors</b>	No
Stop #20: Intersection of Cambridge Avenue and Hasley Canyon Road	

**Use map locator to enter lat/long for this observation point.** 9701 Creekbed Rd, Castaic, CA  
91384, USA  
(34.4555301, -118.6218167)

Record time at observation point

6 Mar 2024 7:58 AM PST

Record Wind Speed (mph)

2.0

Record Wind Direction

S

Have the weather conditions changed since last recorded?

No

Are you experiencing any odors

No

Stop #21: Intersection of The Old Road and Hillcrest Parkway

Use map locator to enter lat/long for this observation point.

The Old Rd & Hillcrest Pky,  
California 91384, USA  
(34.470033,  
-118.61671299999998)

Record time at observation point

6 Mar 2024 7:52 AM PST

Record Wind Speed (mph)

3.1

Record Wind Direction

NW

Have the weather conditions changed since last recorded?

No

Are you experiencing any odors

No

Stop #22: Intersection of Hillcrest Parkway and Park Vista Drive  
at Castaic Elementary School

Use map locator to enter lat/long for this observation point.

30502 Park Vista Dr, Castaic, CA  
91384, USA  
(34.4725526, -118.6296924)

Record time at observation point

6 Mar 2024 7:47 AM PST

Record Wind Speed (mph)

1.1

Record Wind Direction

E

Have the weather conditions changed since last recorded?

No

Are you experiencing any odors

No

Stop #23: Intersection of Creekbed Road and Firebrand Drive

Use map locator to enter lat/long for this observation point.

27704 Firebrand Dr, Castaic, CA  
91384, USA  
(34.457861199999996,  
-118.61993810000001)

Record time at observation point

6 Mar 2024 7:55 AM PST

Record Wind Speed (mph)

0.4

Record Wind Direction

SE

Have the weather conditions changed since last recorded?

No

Are you experiencing any odors

No

Stop #24: Intersection of The Old Road and Live Oak Road

Use map locator to enter lat/long for this observation point.

29487 The Old Rd, Castaic, CA  
91384, USA  
(34.4528639,  
-118.61626170000001)

Record time at observation point

6 Mar 2024 7:40 AM PST

Record Wind Speed (mph)

1.3

Record Wind Direction

NW

Have the weather conditions changed since last recorded?

No

Are you experiencing any odors

No

Stop #25: Intersection of Live Oak Road and Hidden Trail Road

Use map locator to enter lat/long for this observation point.

27708 Buckskin Dr, Castaic, CA  
91384, USA  
(34.4497578, -118.6183427)

Record time at observation point

6 Mar 2024 7:38 AM PST

Record Wind Speed (mph)

1.3

Record Wind Direction

NE

Have the weather conditions changed since last recorded?

No

Are you experiencing any odors

No

Stop #26: Intersection of Live Oak Elementary School at  
Saddleridge Way

Use map locator to enter lat/long for this observation point.

27734 Saddleridge Way, Castaic,  
CA 91384, USA  
(34.4497047, -118.6198014)

Record time at observation point

6 Mar 2024 7:36 AM PST

Record Wind Speed (mph)

2.0

Record Wind Direction

NW

Have the weather conditions changed since last recorded?

No

Are you experiencing any odors

No

Stop #27: Intersection of Rangewood Road and Buckskin Drive

Use map locator to enter lat/long for this observation point.

27757 Buckskin Dr, Castaic, CA  
91384, USA  
(34.4493799,  
-118.61998369999999)

Record time at observation point

6 Mar 2024 7:35 AM PST

Record Wind Speed (mph)

1.3

Record Wind Direction

N

Have the weather conditions changed since last recorded?

No

Are you experiencing any odors

No

Stop #28: Intersection of Quincy Street and Cambridge Avenue

Use map locator to enter lat/long for this observation point.

27803 Quincy St, Castaic, CA  
91384, USA  
(34.453026699999995,  
-118.62002930000001)

Record time at observation point

6 Mar 2024 7:32 AM PST

Record Wind Speed (mph)

2.5

Record Wind Direction

N

Have the weather conditions changed since last recorded?

No

Are you experiencing any odors

No

Stop #29: Intersection of Hasley Canyon Road and Commerce Center Drive (Santa Clarita Valley International School & Playmakers Preschool)

Use map locator to enter lat/long for this observation point.

28050 Hasley Canyon Rd, Castaic,  
CA 91384, USA  
(34.4509472, -118.6247111)

Record time at observation point

6 Mar 2024 7:30 AM PST

Record Wind Speed (mph)

2.2

Record Wind Direction

N

Have the weather conditions changed since last recorded?

No

Are you experiencing any odors

No

Stop #30: Intersection of Commerce Center Drive and Witherspoon Parkway

Use map locator to enter lat/long for this observation point.

Commerce Center Dr &  
Witherspoon Pky, California  
91355, USA  
(34.445074999999996,  
-118.62639800000001)

Record time at observation point

6 Mar 2024 7:27 AM PST

Record Wind Speed (mph)

2.9

Record Wind Direction

N

Have the weather conditions changed since last recorded?

No

Are you experiencing any odors

No

Stop #31: Intersection of Franklin Parkway and driveway leading to the United States Postal Service

Use map locator to enter lat/long for this observation point.

28000 Franklin Pkwy, Valencia, CA  
91355, USA  
(34.4352261,  
-118.62850189999997)

Record time at observation point

6 Mar 2024 7:24 AM PST

Record Wind Speed (mph)

1.6

Record Wind Direction

NE

Have the weather conditions changed since last recorded?

No

Are you experiencing any odors

No

Stop #32: Intersection of Henry Mayo Drive and Cambridge View Drive, leading into the Valencia Travel Village RV Resort

Use map locator to enter lat/long for this observation point.

Cambridge View Dr, Valencia, CA



91355, USA  
(34.4295517, -118.6248125)

<b>Record time at observation point</b>	6 Mar 2024 7:19 AM PST
<b>Record Wind Speed (mph)</b>	1.1
<b>Record Wind Direction</b>	NE
<b>Have the weather conditions changed since last recorded?</b>	No
<b>Are you experiencing any odors</b>	No
Odor Compliance with Stipulated Order for Abatement	
<b>At 3 or more stops have you recorded any Landfill Odor Intensity of 3 (3 - Moderate Odor) or higher?</b>	No

Recorder Signature



Julian Jenkins  
6 Mar 2024 8:49 AM PST

---

**Upon completion of this patrol, please check the box to trigger necessary notifications.**

---



# 4050 - Chiquita Odor Patrol Template

Complete

<b>Score</b>	3 / 3 (100%)	<b>Flagged items</b>	2	<b>Actions</b>	0
<b>Conducted on</b>	7 Mar 2024 7:35 PM PST				
<b>Prepared by</b>	Chiquita Landfill				
<b>If the name of the person conducting the Patrol does not appear above, please enter it here:</b>	Isaac and adrian				
<b>What type of patrol is this?</b>	Regular Patrol				
<b>Weather Conditions at the time of patrol.</b>	Cloudy				
<b>Temperature at time of Patrol</b>	59°F Should be between -50°F to 125°F				
<b>I acknowledge that I have not visited the working face or other on-site areas where exposed trash or landfill odors such as, but not limited to landfill gas odors, refuse or refuse contaminated material odors, or landfill liquids/landfill leachate odors exist within four hours prior to conducting this odor surveillance.</b>	<input checked="" type="checkbox"/>				
<b>I acknowledge that I will assess each Patrol Stop while standing outside of the vehicle.</b>	<input checked="" type="checkbox"/>				

**Flagged items**

2 flagged

Odor Patrol Stops / Stop #21: Intersection of The Old Road and Hillcrest Parkway

**Are you experiencing any odors**

Yes

Odor Patrol Stops / Stop #31: Intersection of Franklin Parkway and driveway leading to the United States Postal Service

**Are you experiencing any odors**

Yes

**Odor Patrol Stops**

2 flagged

Stop #1: Chiquito Canyon Road and Driveway leading to the LA County Fire's Del Valle Regional Training Center

**Use map locator to enter lat/long for this observation point.**28101 Chiquito Canyon Rd,  
Castaic, CA 91384, USA  
(34.4327605, -118.6590223)**Record time at observation point**

12 Mar 2024 7:28 PM PDT

**Record Wind Speed (mph)**

1.3

**Record Wind Direction**

NW

**Have the weather conditions changed since start of patrol?**

No

**Are you experiencing any odors**

No

Stop #2: Intersection of Chiquito Canyon Road and Lincoln Avenue

**Use map locator to enter lat/long for this observation point.**28464 Chiquito Canyon Rd,  
Castaic, CA 91384, USA  
(34.438305899999996,  
-118.65799469999999)**Record time at observation point**

12 Mar 2024 7:30 PM PDT

**Record Wind Speed (mph)**

.9

**Record Wind Direction**

N

**Have the weather conditions changed since last recorded?**

No

**Are you experiencing any odors**

No

Stop #3: Intersection of Lincoln Avenue and Jackson Street

**Use map locator to enter lat/long for this observation point.**28604 Lincoln Ave, Val Verde, CA  
91384, USA  
(34.439904, -118.655625)**Record time at observation point**

12 Mar 2024 7:31 PM PDT

**Record Wind Speed (mph)**

0

**Have the weather conditions changed since last recorded?**

No

**Are you experiencing any odors**

No

Stop #4: Intersection of Buchanan Way and Chiquito Canyon Road

30008 Buchanan Way, Castaic, CA  
91384, USA  
(34.4416592,  
-118.65763009999999)

Use map locator to enter lat/long for this observation point.

Record time at observation point

12 Mar 2024 7:33 PM PDT

Record Wind Speed (mph)

.9

Record Wind Direction

S

Have the weather conditions changed since last recorded?

No

Are you experiencing any odors

No

Stop #5: Intersection of Lincoln Avenue and Harding Avenue

11629 Daleside Ave, Hawthorne,  
CA 90250, USA  
(34.443070999999996,  
-118.655496)

Use map locator to enter lat/long for this observation point.

Record time at observation point

12 Mar 2024 7:31 PM PDT

Record Wind Speed (mph)

1.8

Record Wind Direction

N

Have the weather conditions changed since last recorded?

No

Are you experiencing any odors

No

Stop #6: Intersection of Chiquito Canyon Road and San Martinez Road

28900 Chiquito Canyon Rd,  
Castaic, CA 91384, USA  
(34.4451696,  
-118.65758459999999)

Use map locator to enter lat/long for this observation point.

Record time at observation point

12 Mar 2024 7:34 PM PDT

Record Wind Speed (mph)

.4

Record Wind Direction

S

Have the weather conditions changed since last recorded?

No

**Are you experiencing any odors**

No

Stop #7: Intersection of San Martinez Road and Morningside Drive

**Use map locator to enter lat/long for this observation point.**

(34.4465795, -118.6611408)

**Record time at observation point**

12 Mar 2024 7:35 PM PDT

**Record Wind Speed (mph)**

2

**Record Wind Direction**

N

**Have the weather conditions changed since last recorded?**

No

**Are you experiencing any odors**

No

Stop #8: Intersection of Lexington Drive and Morningside Drive

**Use map locator to enter lat/long for this observation point.**

30135 Lexington Dr, Castaic, CA  
91384, USA  
(34.4485287,  
-118.66089989999999)

**Record time at observation point**

12 Mar 2024 7:36 PM PDT

**Record Wind Speed (mph)**

.7

**Record Wind Direction**

S

**Have the weather conditions changed since last recorded?**

No

**Are you experiencing any odors**

No

Stop #9: Intersection of Val Verde Road and Trellis Road

**Use map locator to enter lat/long for this observation point.**

(34.4479751, -118.66294)

**Record time at observation point**

12 Mar 2024 7:37 PM PDT

**Record Wind Speed (mph)**

1.6

**Record Wind Direction**

S

**Have the weather conditions changed since last recorded?**

No

**Are you experiencing any odors**

No

Stop #10: Intersection of San Martinez Road and Euclid Ave.

**Use map locator to enter lat/long for this observation point.** (34.4477842, -118.6658772)

**Record time at observation point** 12 Mar 2024 7:38 PM PDT

**Record Wind Speed (mph)** .2

**Record Wind Direction** E

**Have the weather conditions changed since last recorded?** No

**Are you experiencing any odors** No

Stop #11: Intersection of San Martinez Road and Keningston Road

**Use map locator to enter lat/long for this observation point.** 30703 San Martinez Rd, Castaic, CA 91384, USA (34.448692199999996, -118.6712099)

**Record time at observation point** 12 Mar 2024 7:39 PM PDT

**Record Wind Speed (mph)** .4

**Record Wind Direction** E

**Have the weather conditions changed since last recorded?** No

**Are you experiencing any odors** No

Stop #12: Intersection of Hunstock Street and Windsor Road

**Use map locator to enter lat/long for this observation point.** (34.4460122, -118.6493725)

**Record time at observation point** 12 Mar 2024 7:43 PM PDT

**Record Wind Speed (mph)** 2.7

**Record Wind Direction** NE

**Have the weather conditions changed since last recorded?** No

**Are you experiencing any odors** No

Stop #13: Intersection of Del Valle Road and Silver Street

**Use map locator to enter lat/long for this observation point.** (34.448624, -118.6552677)

**Record time at observation point** 12 Mar 2024 7:45 PM PDT



<b>Record Wind Speed</b>	2.5
<b>Record Wind Direction</b>	S
<b>Have the weather conditions changed since last recorded?</b>	No
<b>Are you experiencing any odors</b>	No
Stop #14: Intersection of Del Valle Road and Hasley Canyon Road	
<b>Use map locator to enter lat/long for this observation point.</b>	(34.4567874, -118.6415931)
<b>Record time at observation point</b>	12 Mar 2024 7:47 PM PDT
<b>Record Wind Speed (mph)</b>	3.1
<b>Record Wind Direction</b>	NE
<b>Have the weather conditions changed since last recorded?</b>	No
<b>Are you experiencing any odors</b>	No
Stop #15: Intersection of Hasley Canyon Road and Gibraltar Lane	
<b>Use map locator to enter lat/long for this observation point.</b>	28568 Gibraltar Ln, Castaic, CA 91384, USA (34.4550802, -118.63320199999998)
<b>Record time at observation point</b>	12 Mar 2024 7:48 PM PDT
<b>Record Wind Speed (mph)</b>	.4
<b>Record Wind Direction</b>	NE
<b>Have the weather conditions changed since last recorded?</b>	No
<b>Are you experiencing any odors</b>	No
Stop #16: Intersection of Gibraltar Lane and Alton Way	
<b>Use map locator to enter lat/long for this observation point.</b>	28341 Alton Way, Castaic, CA 91384, USA (34.454834999999996, -118.62971519999999)
<b>Record time at observation point</b>	12 Mar 2024 7:49 PM PDT

Record Wind Speed (mph)	.7
Record Wind Direction	E
Have the weather conditions changed since last recorded?	No
Are you experiencing any odors	No

Stop #17: Intersection of Castlebury Place and Picadilly Place

Use map locator to enter lat/long for this observation point.  
 661 Your Home Away!, Castaic, CA  
 91384, USA  
 (34.4536497,  
 -118.62767199999998)

Record time at observation point 12 Mar 2024 7:50 PM PDT

Record Wind Speed (mph)	.4
Record Wind Direction	N
Have the weather conditions changed since last recorded?	No
Are you experiencing any odors	No

Stop #18: Intersection of Gibraltar Lane and Springvale Lane

Use map locator to enter lat/long for this observation point.  
 28256 Springvale Ln, Castaic, CA  
 91384, USA  
 (34.4555485,  
 -118.62855289999997)

Record time at observation point 12 Mar 2024 7:51 PM PDT

Record Wind Speed (mph)	1.5
Record Wind Direction	NW
Have the weather conditions changed since last recorded?	No
Are you experiencing any odors	No

Stop #19: Intersection of Gibraltar Lane and Cambridge Avenue

Use map locator to enter lat/long for this observation point.  
 28003 Gibraltar Ln, Castaic, CA  
 91384, USA  
 (34.4583288, -118.6270032)

Record time at observation point 12 Mar 2024 7:52 PM PDT

<b>Record Wind Speed (mph)</b>	1.1
<b>Record Wind Direction</b>	E
<b>Have the weather conditions changed since last recorded?</b>	No
<b>Are you experiencing any odors</b>	No
Stop #20: Intersection of Cambridge Avenue and Hasley Canyon Road	
<b>Use map locator to enter lat/long for this observation point.</b>	29615 Cambridge Ave, Castaic, CA 91384, USA (34.4551637, -118.62194369999999)
<b>Record time at observation point</b>	12 Mar 2024 7:53 PM PDT
<b>Record Wind Speed (mph)</b>	2
<b>Record Wind Direction</b>	SE
<b>Have the weather conditions changed since last recorded?</b>	No
<b>Are you experiencing any odors</b>	No
Stop #21: Intersection of The Old Road and Hillcrest Parkway	
<b>Use map locator to enter lat/long for this observation point.</b>	27610 Iris Pl, Castaic, CA 91384, USA (34.470656, -118.6171576)
<b>Record time at observation point</b>	12 Mar 2024 7:56 PM PDT
<b>Record Wind Speed (mph)</b>	.9
<b>Record Wind Direction</b>	W
<b>Have the weather conditions changed since last recorded?</b>	No
<b>Are you experiencing any odors</b>	Yes
<b>Description of Odor</b>	Landfill Gas
<b>Intensity of Odor</b>	1 - Very light odor detected
<b>Are any corrective actions needed?</b>	No
Stop #22: Intersection of Hillcrest Parkway and Park Vista Drive at Castaic Elementary School	

Use map locator to enter lat/long for this observation point.

28332 Foothill Rd, Castaic, CA  
91384, USA  
(34.471645699999996,  
-118.62989749999998)

Record time at observation point

12 Mar 2024 7:58 PM PDT

Record Wind Speed (mph)

.8

Record Wind Direction

S

Have the weather conditions changed since last recorded?

No

Are you experiencing any odors

No

Stop #23: Intersection of Creekbed Road and Firebrand Drive

Use map locator to enter lat/long for this observation point.

27704 Firebrand Dr, Castaic, CA  
91384, USA  
(34.457861199999996,  
-118.61993810000001)

Record time at observation point

12 Mar 2024 7:54 PM PDT

Record Wind Speed (mph)

0

Have the weather conditions changed since last recorded?

No

Are you experiencing any odors

No

Stop #24: Intersection of The Old Road and Live Oak Road

Use map locator to enter lat/long for this observation point.

27602 Hartford Ave, Castaic, CA  
91384, USA  
(34.453196,  
-118.61702079999998)

Record time at observation point

12 Mar 2024 8:02 PM PDT

Record Wind Speed (mph)

.9

Record Wind Direction

N

Have the weather conditions changed since last recorded?

No

Are you experiencing any odors

No

Stop #25: Intersection of Live Oak Road and Hidden Trail Road

Use map locator to enter lat/long for this observation point.

27662 Buckskin Dr, Castaic, CA  
91384, USA

(34.4501688,  
-118.61797809999999)

<b>Record time at observation point</b>	12 Mar 2024 8:03 PM PDT
<b>Record Wind Speed (mph)</b>	1.7
<b>Record Wind Direction</b>	N
<b>Have the weather conditions changed since last recorded?</b>	No
<b>Are you experiencing any odors</b>	No
Stop #26: Intersection of Live Oak Elementary School at Saddleridge Way	

**Use map locator to enter lat/long for this observation point.** 27715 Saddleridge Way, Castaic,  
CA 91384, USA  
(34.4504892, -118.6202344)

<b>Record time at observation point</b>	12 Mar 2024 8:04 PM PDT
<b>Record Wind Speed (mph)</b>	2.2
<b>Record Wind Direction</b>	SW
<b>Have the weather conditions changed since last recorded?</b>	No
<b>Are you experiencing any odors</b>	No

Stop #27: Intersection of Rangewood Road and Buckskin Drive

**Use map locator to enter lat/long for this observation point.** 29165 Saddleridge Way, Castaic,  
CA 91384, USA  
(34.4491454,  
-118.62033539999999)

<b>Record time at observation point</b>	12 Mar 2024 8:04 PM PDT
<b>Record Wind Speed (mph)</b>	1.6
<b>Record Wind Direction</b>	S
<b>Have the weather conditions changed since last recorded?</b>	No
<b>Are you experiencing any odors</b>	No

Stop #28: Intersection of Quincy Street and Cambridge Avenue

**Use map locator to enter lat/long for this observation point.** 27803 Quincy St, Castaic, CA

91384, USA  
(34.453026699999995,  
-118.62002930000001)

**Record time at observation point** 12 Mar 2024 8:06 PM PDT

**Record Wind Speed (mph)** 1.3

**Record Wind Direction** NE

**Have the weather conditions changed since last recorded?** No

**Are you experiencing any odors** No

Stop #29: Intersection of Hasley Canyon Road and Commerce Center Drive (Santa Clarita Valley International School & Playmakers Preschool)

**Use map locator to enter lat/long for this observation point.**

27155-27101 Hasley Canyon Rd,  
Castaic, CA 91384, USA  
(34.4512692,  
-118.62551289999999)

**Record time at observation point** 12 Mar 2024 8:08 PM PDT

**Record Wind Speed (mph)** 2

**Record Wind Direction** SW

**Have the weather conditions changed since last recorded?** No

**Are you experiencing any odors** No

Stop #30: Intersection of Commerce Center Drive and Witherspoon Parkway

**Use map locator to enter lat/long for this observation point.**

Commerce Center Dr &  
Witherspoon Pky, California  
91384, USA  
(34.445912, -118.626105)

**Record time at observation point** 12 Mar 2024 8:09 PM PDT

**Record Wind Speed (mph)** 2.5

**Record Wind Direction** N

**Have the weather conditions changed since last recorded?** No

**Are you experiencing any odors** No

Stop #31: Intersection of Franklin Parkway and driveway leading to the United States Postal Service

1 flagged

Use map locator to enter lat/long for this observation point.

28000 Franklin Pkwy, Valencia, CA  
91355, USA  
(34.4340817, -118.6284344)

Record time at observation point

12 Mar 2024 8:11 PM PDT

Record Wind Speed (mph)

3.6

Record Wind Direction

SW

Have the weather conditions changed since last recorded?

No

Are you experiencing any odors

Yes

Description of Odor

Landfill Gas

Intensity of Odor

2 - Light odor detected

Are any corrective actions needed?

No

Stop #32: Intersection of Henry Mayo Drive and Cambridge View Drive, leading into the Valencia Travel Village RV Resort

Use map locator to enter lat/long for this observation point.

27958-27946 CA-126, Castaic, CA  
91384, USA  
(34.429681099999996,  
-118.6250687)

Record time at observation point

12 Mar 2024 8:13 PM PDT

Record Wind Speed (mph)

1.8

Record Wind Direction

SW

Have the weather conditions changed since last recorded?

No

Are you experiencing any odors

No

Odor Compliance with Stipulated Order for Abatement

At 3 or more stops have you recorded any Landfill Odor Intensity of 3 (3 - Moderate Odor) or higher?

No

**Recorder Signature**



isaac dominguez  
12 Mar 2024 8:15 PM PDT

---

**Upon completion of this patrol, please check the box to trigger necessary notifications.**



# 4050 - Chiquita Odor Patrol Template

Complete

<b>Score</b>	3 / 3 (100%)	<b>Flagged items</b>	1	<b>Actions</b>	0
<b>Conducted on</b>	7 Mar 2024 7:27 PM PST				
<b>Prepared by</b>	Chiquita Landfill				
<b>If the name of the person conducting the Patrol does not appear above, please enter it here:</b>	Isaac and adrian				
<b>What type of patrol is this?</b>	Regular Patrol				
<b>Weather Conditions at the time of patrol.</b>	Cloudy				
<b>Temperature at time of Patrol</b>	53°F Should be between -50°F to 125°F				
<b>I acknowledge that I have not visited the working face or other on-site areas where exposed trash or landfill odors such as, but not limited to landfill gas odors, refuse or refuse contaminated material odors, or landfill liquids/landfill leachate odors exist within four hours prior to conducting this odor surveillance.</b>	<input checked="" type="checkbox"/>				
<b>I acknowledge that I will assess each Patrol Stop while standing outside of the vehicle.</b>	<input checked="" type="checkbox"/>				

**Flagged items**

1 flagged

Odor Patrol Stops / Stop #31: Intersection of Franklin Parkway and driveway leading to the United States Postal Service

**Are you experiencing any odors**

Yes

**Odor Patrol Stops**

1 flagged

Stop #1: Chiquito Canyon Road and Driveway leading to the LA County Fire's Del Valle Regional Training Center

**Use map locator to enter lat/long for this observation point.**28101 Chiquito Canyon Rd,  
Castaic, CA 91384, USA  
(34.4327277, -118.6590456)**Record time at observation point**

7 Mar 2024 7:31 PM PST

**Record Wind Speed (mph)**

.4

**Record Wind Direction**

S

**Have the weather conditions changed since start of patrol?**

No

**Are you experiencing any odors**

No

Stop #2: Intersection of Chiquito Canyon Road and Lincoln Avenue

**Use map locator to enter lat/long for this observation point.**28464 Chiquito Canyon Rd,  
Castaic, CA 91384, USA  
(34.438305899999996,  
-118.65799469999999)**Record time at observation point**

7 Mar 2024 7:33 PM PST

**Record Wind Speed (mph)**

2.2

**Record Wind Direction**

S

**Have the weather conditions changed since last recorded?**

No

**Are you experiencing any odors**

No

Stop #3: Intersection of Lincoln Avenue and Jackson Street

**Use map locator to enter lat/long for this observation point.**28543 Lincoln Ave, Castaic, CA  
91384, USA  
(34.4395774, -118.6561263)**Record time at observation point**

7 Mar 2024 7:34 PM PST

**Record Wind Speed (mph)**

4.9

**Record Wind Direction**

SW

**Have the weather conditions changed since last recorded?**

No

**Are you experiencing any odors**

No

Stop #4: Intersection of Buchanan Way and Chiquito Canyon Road

**Use map locator to enter lat/long for this observation point.**

28703 Chiquito Canyon Rd,  
Castaic, CA 91384, USA  
(34.441859799999996,  
-118.6573111)

**Record time at observation point**

7 Mar 2024 7:38 PM PST

**Record Wind Speed (mph)**

.7

**Record Wind Direction**

NE

**Have the weather conditions changed since last recorded?**

No

**Are you experiencing any odors**

No

Stop #5: Intersection of Lincoln Avenue and Harding Avenue

**Use map locator to enter lat/long for this observation point.**

11629 Daleside Ave, Hawthorne,  
CA 90250, USA  
(34.443070999999996,  
-118.655496)

**Record time at observation point**

7 Mar 2024 7:36 PM PST

**Record Wind Speed (mph)**

2.9

**Record Wind Direction**

SE

**Have the weather conditions changed since last recorded?**

No

**Are you experiencing any odors**

No

Stop #6: Intersection of Chiquito Canyon Road and San Martinez Road

**Use map locator to enter lat/long for this observation point.**

San Martinez Rd & Chiquito  
Canyon Rd, Val Verde, CA 91384,  
USA  
(34.445074, -118.657935)

**Record time at observation point**

7 Mar 2024 7:39 PM PST

**Record Wind Speed (mph)**

.9

**Record Wind Direction**

S

<b>Have the weather conditions changed since last recorded?</b>	No
<b>Are you experiencing any odors</b>	No
Stop #7: Intersection of San Martinez Road and Morningside Drive	
<b>Use map locator to enter lat/long for this observation point.</b>	(34.4465547, -118.6611758)
<b>Record time at observation point</b>	7 Mar 2024 7:41 PM PST
<b>Record Wind Speed (mph)</b>	0
<b>Have the weather conditions changed since last recorded?</b>	No
<b>Are you experiencing any odors</b>	No
Stop #8: Intersection of Lexington Drive and Morningside Drive	
<b>Use map locator to enter lat/long for this observation point.</b>	(34.4483655, -118.6607121)
<b>Record time at observation point</b>	7 Mar 2024 7:42 PM PST
<b>Record Wind Speed (mph)</b>	0
<b>Have the weather conditions changed since last recorded?</b>	No
<b>Are you experiencing any odors</b>	No
Stop #9: Intersection of Val Verde Road and Trellis Road	
<b>Use map locator to enter lat/long for this observation point.</b>	(34.4480731, -118.6629208)
<b>Record time at observation point</b>	7 Mar 2024 7:43 PM PST
<b>Record Wind Speed (mph)</b>	.9
<b>Record Wind Direction</b>	S
<b>Have the weather conditions changed since last recorded?</b>	No
<b>Are you experiencing any odors</b>	No
Stop #10: Intersection of San Martinez Road and Euclid Ave.	
<b>Use map locator to enter lat/long for this observation point.</b>	(34.4477811, -118.6658734)
<b>Record time at observation point</b>	7 Mar 2024 7:45 PM PST

<b>Record Wind Speed (mph)</b>	0
<b>Have the weather conditions changed since last recorded?</b>	No
<b>Are you experiencing any odors</b>	No
Stop #11: Intersection of San Martinez Road and Keningston Road	
<b>Use map locator to enter lat/long for this observation point.</b>	30646 San Martinez Rd, Castaic, CA 91384, USA (34.4482237, -118.67070860000001)
<b>Record time at observation point</b>	7 Mar 2024 7:47 PM PST
<b>Record Wind Speed (mph)</b>	.2
<b>Record Wind Direction</b>	S
<b>Have the weather conditions changed since last recorded?</b>	No
<b>Are you experiencing any odors</b>	No
Stop #12: Intersection of Hunstock Street and Windsor Road	
<b>Use map locator to enter lat/long for this observation point.</b>	(34.4459996, -118.649511)
<b>Record time at observation point</b>	7 Mar 2024 7:51 PM PST
<b>Record Wind Speed (mph)</b>	1.3
<b>Record Wind Direction</b>	N
<b>Have the weather conditions changed since last recorded?</b>	No
<b>Are you experiencing any odors</b>	No
Stop #13: Intersection of Del Valle Road and Silver Street	
<b>Use map locator to enter lat/long for this observation point.</b>	(34.4484142, -118.6552231)
<b>Record time at observation point</b>	7 Mar 2024 7:53 PM PST
<b>Record Wind Speed</b>	.2
<b>Record Wind Direction</b>	NW
<b>Have the weather conditions changed since last recorded?</b>	No

**Are you experiencing any odors**

No

Stop #14: Intersection of Del Valle Road and Hasley Canyon Road

**Use map locator to enter lat/long for this observation point.**

Del Valle Rd & Hasley Canyon Rd,  
California 91355, USA  
(34.456905,  
-118.64146400000001)

**Record time at observation point**

7 Mar 2024 7:56 PM PST

**Record Wind Speed (mph)**

6.9

**Record Wind Direction**

SW

**Have the weather conditions changed since last recorded?**

No

**Are you experiencing any odors**

No

Stop #15: Intersection of Hasley Canyon Road and Gibraltar Lane

**Use map locator to enter lat/long for this observation point.**

28579 Gibraltar Ln, Castaic, CA  
91384, USA  
(34.4551702,  
-118.63360240000002)

**Record time at observation point**

7 Mar 2024 7:57 PM PST

**Record Wind Speed (mph)**

0

**Have the weather conditions changed since last recorded?**

No

**Are you experiencing any odors**

No

Stop #16: Intersection of Gibraltar Lane and Alton Way

**Use map locator to enter lat/long for this observation point.**

28340 Alton Way, Castaic, CA  
91384, USA  
(34.4547214, -118.6302393)

**Record time at observation point**

7 Mar 2024 7:58 PM PST

**Record Wind Speed (mph)**

1.6

**Record Wind Direction**

SE

**Have the weather conditions changed since last recorded?**

No

**Are you experiencing any odors**

No

Stop #17: Intersection of Castlebury Place and Picadilly Place

Use map locator to enter lat/long for this observation point.

661 Your Home Away!, Castaic, CA  
91384, USA  
(34.4536497,  
-118.62767199999998)

Record time at observation point

7 Mar 2024 8:00 PM PST

Record Wind Speed (mph)

3.8

Record Wind Direction

S

Have the weather conditions changed since last recorded?

No

Are you experiencing any odors

No

Stop #18: Intersection of Gibraltar Lane and Springvale Lane

Use map locator to enter lat/long for this observation point.

28257 Springvale Ln, Castaic, CA  
91384, USA  
(34.4558965,  
-118.62827940000001)

Record time at observation point

7 Mar 2024 8:01 PM PST

Record Wind Speed (mph)

5.1

Record Wind Direction

SE

Have the weather conditions changed since last recorded?

No

Are you experiencing any odors

No

Stop #19: Intersection of Gibraltar Lane and Cambridge Avenue

Use map locator to enter lat/long for this observation point.

28003 Gibraltar Ln, Castaic, CA  
91384, USA  
(34.4583288, -118.6270032)

Record time at observation point

7 Mar 2024 8:03 PM PST

Record Wind Speed (mph)

2.2

Record Wind Direction

E

Have the weather conditions changed since last recorded?

No

Are you experiencing any odors

No



Stop #20: Intersection of Cambridge Avenue and Hasley Canyon Road

29623 Cambridge Ave, Castaic, CA  
91384, USA  
(34.4552647, -118.6221716)

Use map locator to enter lat/long for this observation point.

Record time at observation point

7 Mar 2024 8:04 PM PST

Record Wind Speed (mph)

2

Record Wind Direction

SE

Have the weather conditions changed since last recorded?

No

Are you experiencing any odors

No

Stop #21: Intersection of The Old Road and Hillcrest Parkway

27610 Iris Pl, Castaic, CA 91384,  
USA  
(34.470656, -118.6171576)

Use map locator to enter lat/long for this observation point.

Record time at observation point

7 Mar 2024 8:08 PM PST

Record Wind Speed (mph)

.4

Record Wind Direction

W

Have the weather conditions changed since last recorded?

No

Are you experiencing any odors

No

Stop #22: Intersection of Hillcrest Parkway and Park Vista Drive at Castaic Elementary School

30455 Park Vista Dr, Castaic, CA  
91384, USA  
(34.472168100000005,  
-118.6304217)

Use map locator to enter lat/long for this observation point.

Record time at observation point

7 Mar 2024 8:10 PM PST

Record Wind Speed (mph)

.6

Record Wind Direction

S

Have the weather conditions changed since last recorded?

No

Are you experiencing any odors

No

Stop #23: Intersection of Creekbed Road and Firebrand Drive

Use map locator to enter lat/long for this observation point.

29796 Creekbed Rd, Castaic, CA  
91384, USA  
(34.4575962, -118.6195735)

Record time at observation point

7 Mar 2024 8:05 PM PST

Record Wind Speed (mph)

1.3

Record Wind Direction

NE

Have the weather conditions changed since last recorded?

No

Are you experiencing any odors

No

Stop #24: Intersection of The Old Road and Live Oak Road

Use map locator to enter lat/long for this observation point.

27602 Hartford Ave, Castaic, CA  
91384, USA  
(34.453196,  
-118.61702079999998)

Record time at observation point

7 Mar 2024 8:31 PM PST

Record Wind Speed (mph)

.2

Record Wind Direction

NE

Have the weather conditions changed since last recorded?

No

Are you experiencing any odors

No

Stop #25: Intersection of Live Oak Road and Hidden Trail Road

Use map locator to enter lat/long for this observation point.

27704 Buckskin Dr, Castaic, CA  
91384, USA  
(34.4498606, -118.6182516)

Record time at observation point

7 Mar 2024 8:32 PM PST

Record Wind Speed (mph)

.7

Record Wind Direction

W

Have the weather conditions changed since last recorded?

No

Are you experiencing any odors

No

Stop #26: Intersection of Live Oak Elementary School at

Saddleridge Way

Use map locator to enter lat/long for this observation point.

27710 Rangewood Rd, Castaic, CA  
91384, USA  
(34.450107599999996,  
-118.61922759999999)

Record time at observation point

7 Mar 2024 8:33 PM PST

Record Wind Speed (mph)

2.2

Record Wind Direction

W

Have the weather conditions changed since last recorded?

No

Are you experiencing any odors

No

Stop #27: Intersection of Rangewood Road and Buckskin Drive

Use map locator to enter lat/long for this observation point.

29165 Saddleridge Way, Castaic,  
CA 91384, USA  
(34.4491454,  
-118.62033539999999)

Record time at observation point

7 Mar 2024 8:34 PM PST

Record Wind Speed (mph)

0

Have the weather conditions changed since last recorded?

No

Are you experiencing any odors

No

Stop #28: Intersection of Quincy Street and Cambridge Avenue

Use map locator to enter lat/long for this observation point.

27803 Quincy St, Castaic, CA  
91384, USA  
(34.453026699999995,  
-118.62002930000001)

Record time at observation point

7 Mar 2024 8:36 PM PST

Record Wind Speed (mph)

.4

Record Wind Direction

N

Have the weather conditions changed since last recorded?

No

Are you experiencing any odors

No

Stop #29: Intersection of Hasley Canyon Road and Commerce  
Center Drive (Santa Clarita Valley International School &

Playmakers Preschool)

Use map locator to enter lat/long for this observation point.

28101 Industry Dr, Valencia, CA  
91355, USA  
(34.4506567, -118.6259169)

Record time at observation point

7 Mar 2024 8:43 PM PST

Record Wind Speed (mph)

.7

Record Wind Direction

SW

Have the weather conditions changed since last recorded?

No

Are you experiencing any odors

No

Stop #30: Intersection of Commerce Center Drive and Witherspoon Parkway

Use map locator to enter lat/long for this observation point.

Commerce Center Dr &  
Witherspoon Pky, California  
91384, USA  
(34.445912, -118.626105)

Record time at observation point

7 Mar 2024 8:44 PM PST

Record Wind Speed (mph)

.2

Record Wind Direction

S

Have the weather conditions changed since last recorded?

No

Are you experiencing any odors

No

Stop #31: Intersection of Franklin Parkway and driveway leading to the United States Postal Service

1 flagged

Use map locator to enter lat/long for this observation point.

28000 Franklin Pkwy, Valencia, CA  
91355, USA  
(34.4341842, -118.6284284)

Record time at observation point

7 Mar 2024 8:46 PM PST

Record Wind Speed (mph)

0

Have the weather conditions changed since last recorded?

No

Are you experiencing any odors

Yes

Description of Odor

Landfill Gas

**Intensity of Odor**

1 - Very light odor detected

**Are any corrective actions needed?**

Stop #32: Intersection of Henry Mayo Drive and Cambridge View Drive, leading into the Valencia Travel Village RV Resort

**Use map locator to enter lat/long for this observation point.**

(34.4263654, -118.6381155)

**Record time at observation point**

7 Mar 2024 8:49 PM PST

**Record Wind Speed (mph)**

.9

**Record Wind Direction**

S

**Have the weather conditions changed since last recorded?**

No

**Are you experiencing any odors**

No

Odor Compliance with Stipulated Order for Abatement

**At 3 or more stops have you recorded any Landfill Odor Intensity of 3 (3 - Moderate Odor) or higher?**

No

Recorder Signature



isaac dominguez  
7 Mar 2024 8:50 PM PST

---

Upon completion of this patrol, please check the box to trigger necessary notifications.

# 4050 - Chiquita Odor Patrol Template

Complete

<b>Score</b>	3 / 3 (100%)	<b>Flagged items</b>	14	<b>Actions</b>	0
<b>Conducted on</b>	7 Mar 2024 7:06 AM PST				
<b>Prepared by</b>	Chiquita Landfill				
<b>If the name of the person conducting the Patrol does not appear above, please enter it here:</b>	Julian Jenkins				
<b>What type of patrol is this?</b>	Regular Patrol				
<b>Weather Conditions at the time of patrol.</b>	Partly Cloudy				
Foggy					
<b>Temperature at time of Patrol</b>	46°F Should be between -50°F to 125°F				
<b>I acknowledge that I have not visited the working face or other on-site areas where exposed trash or landfill odors such as, but not limited to landfill gas odors, refuse or refuse contaminated material odors, or landfill liquids/landfill leachate odors exist within four hours prior to conducting this odor surveillance.</b>	<input checked="" type="checkbox"/>				
<b>I acknowledge that I will assess each Patrol Stop while standing outside of the vehicle.</b>	<input checked="" type="checkbox"/>				

**Flagged items**

14 flagged

Odor Patrol Stops / Stop #3: Intersection of Lincoln Avenue and Jackson Street

**Are you experiencing any odors**

Yes

Odor Patrol Stops / Stop #4: Intersection of Buchanan Way and Chiquito Canyon Road

**Are you experiencing any odors**

Yes

Odor Patrol Stops / Stop #5: Intersection of Lincoln Avenue and Harding Avenue

**Are you experiencing any odors**

Yes

Odor Patrol Stops / Stop #8: Intersection of Lexington Drive and Morningside Drive

**Are you experiencing any odors**

Yes

Odor Patrol Stops / Stop #9: Intersection of Val Verde Road and Trellis Road

**Are you experiencing any odors**

Yes

Odor Patrol Stops / Stop #10: Intersection of San Martinez Road and Euclid Ave.

**Are you experiencing any odors**

Yes

Odor Patrol Stops / Stop #11: Intersection of San Martinez Road and Keningston Road

**Are you experiencing any odors**

Yes

Odor Patrol Stops / Stop #12: Intersection of Hunstock Street and Windsor Road

**Are you experiencing any odors**

Yes

Odor Patrol Stops / Stop #13: Intersection of Del Valle Road and Silver Street

**Are you experiencing any odors**

Yes

Odor Patrol Stops / Stop #13: Intersection of Del Valle Road and Silver Street

**Intensity of Odor**

4 -Strong Odor

Odor Patrol Stops / Stop #15: Intersection of Hasley Canyon Road and Gibraltar Lane

**Are you experiencing any odors**

Yes

Odor Patrol Stops / Stop #16: Intersection of Gibraltar Lane and Alton Way

**Are you experiencing any odors**

Yes

Odor Patrol Stops / Stop #17: Intersection of Castlebury Place and Picadilly Place

**Are you experiencing any odors**

Yes

Odor Patrol Stops / Stop #31: Intersection of Franklin Parkway and driveway leading to the United States Postal Service

**Are you experiencing any odors**

Yes



**Odor Patrol Stops**

14 flagged

Stop #1: Chiquito Canyon Road and Driveway leading to the LA County Fire's Del Valle Regional Training Center

**Use map locator to enter lat/long for this observation point.**28101 Chiquito Canyon Rd,  
Castaic, CA 91384, USA  
(34.4317609, -118.6589423)**Record time at observation point**

7 Mar 2024 8:42 AM PST

**Record Wind Speed (mph)**

1.1

**Record Wind Direction**

SE

**Have the weather conditions changed since start of patrol?**

No

**Are you experiencing any odors**

No

Stop #2: Intersection of Chiquito Canyon Road and Lincoln Avenue

**Use map locator to enter lat/long for this observation point.**Chiquito Canyon Rd & Lincoln Ave,  
California 91355, USA  
(34.437901, -118.658324)**Record time at observation point**

7 Mar 2024 8:40 AM PST

**Record Wind Speed (mph)**

4.2

**Record Wind Direction**

S

**Have the weather conditions changed since last recorded?**

No

**Are you experiencing any odors**

No

Stop #3: Intersection of Lincoln Avenue and Jackson Street

1 flagged

**Use map locator to enter lat/long for this observation point.**28543 Lincoln Ave, Castaic, CA  
91384, USA  
(34.4395774, -118.6561263)**Record time at observation point**

7 Mar 2024 8:38 AM PST

**Record Wind Speed (mph)**

2.2

**Record Wind Direction**

SW

**Have the weather conditions changed since last recorded?**

No

Are you experiencing any odors Yes

Description of Odor

	Landfill Gas	Landfill Waste/Trash
--	--------------	----------------------

Intensity of Odor 2 - Light odor detected

Are any corrective actions needed?

Stop #4: Intersection of Buchanan Way and Chiquito Canyon Road	1 flagged
--	-----------

Use map locator to enter lat/long for this observation point.

28703 Chiquito Canyon Rd,  
Castaic, CA 91384, USA  
(34.441859799999996,  
-118.6573111)

Record time at observation point 7 Mar 2024 8:36 AM PST

Record Wind Speed (mph) 0.9

Record Wind Direction SW

Have the weather conditions changed since last recorded? No

Are you experiencing any odors Yes

Description of Odor Landfill Gas

Intensity of Odor 2 - Light odor detected

Are any corrective actions needed?

Stop #5: Intersection of Lincoln Avenue and Harding Avenue	1 flagged
--	-----------

Use map locator to enter lat/long for this observation point.

11629 Daleside Ave, Hawthorne,  
CA 90250, USA  
(34.443070999999996,  
-118.655496)

Record time at observation point 7 Mar 2024 8:33 AM PST

Record Wind Speed (mph) 3.3

Record Wind Direction SE

Have the weather conditions changed since last recorded? No

Are you experiencing any odors Yes

<b>Description of Odor</b>	Landfill Gas
<b>Intensity of Odor</b>	1 - Very light odor detected
<b>Are any corrective actions needed?</b>	
Stop #6: Intersection of Chiquito Canyon Road and San Martinez Road	
<b>Use map locator to enter lat/long for this observation point.</b>	30006 San Martinez Rd, Val Verde, CA 91384, USA (34.444958299999996, -118.6580404)
<b>Record time at observation point</b>	7 Mar 2024 8:31 AM PST
<b>Record Wind Speed (mph)</b>	0
<b>Have the weather conditions changed since last recorded?</b>	No
<b>Are you experiencing any odors</b>	No
Stop #7: Intersection of San Martinez Road and Morningside Drive	
<b>Use map locator to enter lat/long for this observation point.</b>	(34.4463073, -118.6614174)
<b>Record time at observation point</b>	7 Mar 2024 8:29 AM PST
<b>Record Wind Speed (mph)</b>	0.9
<b>Record Wind Direction</b>	SE
<b>Have the weather conditions changed since last recorded?</b>	No
<b>Are you experiencing any odors</b>	No
Stop #8: Intersection of Lexington Drive and Morningside Drive	
<b>Use map locator to enter lat/long for this observation point.</b>	1 flagged 30135 Lexington Dr, Castaic, CA 91384, USA (34.4485287, -118.66089989999999)
<b>Record time at observation point</b>	7 Mar 2024 8:26 AM PST
<b>Record Wind Speed (mph)</b>	0
<b>Have the weather conditions changed since last recorded?</b>	No

<b>Are you experiencing any odors</b>	Yes
<b>Description of Odor</b>	Landfill Gas
<b>Intensity of Odor</b>	1 - Very light odor detected
<b>Are any corrective actions needed?</b>	
Stop #9: Intersection of Val Verde Road and Trellis Road	1 flagged
<b>Use map locator to enter lat/long for this observation point.</b>	(34.4481656, -118.6628636)
<b>Record time at observation point</b>	7 Mar 2024 8:23 AM PST
<b>Record Wind Speed (mph)</b>	0.9
<b>Record Wind Direction</b>	SE
<b>Have the weather conditions changed since last recorded?</b>	No
<b>Are you experiencing any odors</b>	Yes
<b>Description of Odor</b>	Other
<b>Describe "Other" odor</b>	Sewage
<b>Intensity of Odor</b>	1 - Very light odor detected
<b>Are any corrective actions needed?</b>	
Stop #10: Intersection of San Martinez Road and Euclid Ave.	1 flagged
<b>Use map locator to enter lat/long for this observation point.</b>	(34.4477262, -118.6659597)
<b>Record time at observation point</b>	7 Mar 2024 8:21 AM PST
<b>Record Wind Speed (mph)</b>	0
<b>Have the weather conditions changed since last recorded?</b>	No
<b>Are you experiencing any odors</b>	Yes
<b>Description of Odor</b>	Landfill Gas
<b>Intensity of Odor</b>	1 - Very light odor detected
<b>Are any corrective actions needed?</b>	

Stop #11: Intersection of San Martinez Road and Keningston Road

1 flagged

Use map locator to enter lat/long for this observation point.

30703 San Martinez Rd, Castaic,  
CA 91384, USA  
(34.448692199999996,  
-118.6712099)

Record time at observation point

7 Mar 2024 8:18 AM PST

Record Wind Speed (mph)

1.3

Record Wind Direction

SE

Have the weather conditions changed since last recorded?

No

Are you experiencing any odors

Yes

Description of Odor

Landfill Gas

Intensity of Odor

1 - Very light odor detected

Are any corrective actions needed?

Stop #12: Intersection of Hunstock Street and Windsor Road

1 flagged

Use map locator to enter lat/long for this observation point.

(34.4461361, -118.6494865)

Record time at observation point

7 Mar 2024 8:12 AM PST

Record Wind Speed (mph)

0.9

Record Wind Direction

W

Have the weather conditions changed since last recorded?

No

Are you experiencing any odors

Yes

Description of Odor

Landfill Gas

Intensity of Odor

1 - Very light odor detected

Are any corrective actions needed?

Stop #13: Intersection of Del Valle Road and Silver Street

2 flagged

Use map locator to enter lat/long for this observation point.

29098 Del Valle Rd Suite E, Val  
Verde, CA 91384, USA  
(34.4484511,  
-118.65538769999999)

Record time at observation point

7 Mar 2024 8:09 AM PST

Record Wind Speed

1.1

Record Wind Direction

S

Have the weather conditions changed since last recorded?

No

Are you experiencing any odors

Yes

Description of Odor

Landfill Gas

Intensity of Odor

4 -Strong Odor

Are any corrective actions needed?

Stop #14: Intersection of Del Valle Road and Hasley Canyon Road

Use map locator to enter lat/long for this observation point.

Del Valle Rd & Hasley Canyon Rd,  
Hasley Canyon, CA 91384, USA  
(34.456818999999996,  
-118.64180300000001)

Record time at observation point

7 Mar 2024 8:06 AM PST

Record Wind Speed (mph)

1.6

Record Wind Direction

SE

Have the weather conditions changed since last recorded?

No

Are you experiencing any odors

No

Stop #15: Intersection of Hasley Canyon Road and Gibraltar Lane

1 flagged

Use map locator to enter lat/long for this observation point.

(34.455127, -118.6335505)

Record time at observation point

7 Mar 2024 8:03 AM PST

Record Wind Speed (mph)

1.1

Record Wind Direction

SW

Have the weather conditions changed since last recorded?

No

Are you experiencing any odors

Yes

<b>Description of Odor</b>	Other
<b>Describe "Other" Odor</b>	Sweet chemical odor
<b>Intensity of Odor</b>	2 - Light odor detected
<b>Are any corrective actions needed?</b>	
Stop #16: Intersection of Gibraltar Lane and Alton Way	1 flagged
<b>Use map locator to enter lat/long for this observation point.</b>	(34.454995, -118.6301832)
<b>Record time at observation point</b>	7 Mar 2024 8:01 AM PST
<b>Record Wind Speed (mph)</b>	2.2
<b>Record Wind Direction</b>	W
<b>Have the weather conditions changed since last recorded?</b>	No
<b>Are you experiencing any odors</b>	Yes
<b>Description of Odor</b>	Other
<b>Describe "Other" Odor</b>	Sweet chemical odor
<b>Intensity of Odor</b>	2 - Light odor detected
<b>Are any corrective actions needed?</b>	
Stop #17: Intersection of Castlebury Place and Picadilly Place	1 flagged
<b>Use map locator to enter lat/long for this observation point.</b>	28203 Picadilly Pl, Castaic, CA 91384, USA (34.4539706, -118.62780079999999)
<b>Record time at observation point</b>	7 Mar 2024 7:58 AM PST
<b>Record Wind Speed (mph)</b>	0.4
<b>Record Wind Direction</b>	W
<b>Have the weather conditions changed since last recorded?</b>	No
<b>Are you experiencing any odors</b>	Yes
<b>Description of Odor</b>	Other

<b>Describe "Other" Odor</b>	Musty odor
<b>Intensity of Odor</b>	1 - Very light odor detected
<b>Are any corrective actions needed?</b>	No
Stop #18: Intersection of Gibraltar Lane and Springvale Lane	
<b>Use map locator to enter lat/long for this observation point.</b>	(34.4556465, -118.6284269)
<b>Record time at observation point</b>	7 Mar 2024 7:57 AM PST
<b>Record Wind Speed (mph)</b>	0.4
<b>Record Wind Direction</b>	SE
<b>Have the weather conditions changed since last recorded?</b>	No
<b>Are you experiencing any odors</b>	No
Stop #19: Intersection of Gibraltar Lane and Cambridge Avenue	
<b>Use map locator to enter lat/long for this observation point.</b>	28003 Gibraltar Ln, Castaic, CA 91384, USA (34.4583288, -118.6270032)
<b>Record time at observation point</b>	7 Mar 2024 7:54 AM PST
<b>Record Wind Speed (mph)</b>	3.1
<b>Record Wind Direction</b>	S
<b>Have the weather conditions changed since last recorded?</b>	No
<b>Are you experiencing any odors</b>	No
Stop #20: Intersection of Cambridge Avenue and Hasley Canyon Road	
<b>Use map locator to enter lat/long for this observation point.</b>	(34.4546131, -118.6212004)
<b>Record time at observation point</b>	7 Mar 2024 7:25 AM PST
<b>Record Wind Speed (mph)</b>	1.1
<b>Record Wind Direction</b>	SE
<b>Have the weather conditions changed since last recorded?</b>	No



**Are you experiencing any odors**

No

Stop #21: Intersection of The Old Road and Hillcrest Parkway

**Use map locator to enter lat/long for this observation point.**

30351 The Old Rd, Castaic, CA  
91384, USA  
(34.470110999999996,  
-118.617112)

**Record time at observation point**

7 Mar 2024 7:47 AM PST

**Record Wind Speed (mph)**

2.5

**Record Wind Direction**

NW

**Have the weather conditions changed since last recorded?**

No

**Are you experiencing any odors**

No

Stop #22: Intersection of Hillcrest Parkway and Park Vista Drive at Castaic Elementary School

**Use map locator to enter lat/long for this observation point.**

28333 Foothill Rd, Castaic, CA  
91384, USA  
(34.4721086, -118.6298747)

**Record time at observation point**

7 Mar 2024 7:43 AM PST

**Record Wind Speed (mph)**

2.0

**Record Wind Direction**

NE

**Have the weather conditions changed since last recorded?**

No

**Are you experiencing any odors**

No

Stop #23: Intersection of Creekbed Road and Firebrand Drive

**Use map locator to enter lat/long for this observation point.**

27704 Firebrand Dr, Castaic, CA  
91384, USA  
(34.457861199999996,  
-118.6199381000001)

**Record time at observation point**

7 Mar 2024 7:51 AM PST

**Record Wind Speed (mph)**

0.9

**Record Wind Direction**

SW

**Have the weather conditions changed since last recorded?**

No

**Are you experiencing any odors**

No

Stop #24: Intersection of The Old Road and Live Oak Road

**Use map locator to enter lat/long for this observation point.**

29487 The Old Rd, Castaic, CA  
91384, USA  
(34.4528639,  
-118.61626170000001)

**Record time at observation point**

7 Mar 2024 7:37 AM PST

**Record Wind Speed (mph)**

2.2

**Record Wind Direction**

NE

**Have the weather conditions changed since last recorded?**

No

**Are you experiencing any odors**

No

Stop #25: Intersection of Live Oak Road and Hidden Trail Road

**Use map locator to enter lat/long for this observation point.**

27708 Buckskin Dr, Castaic, CA  
91384, USA  
(34.4497578, -118.6183427)

**Record time at observation point**

7 Mar 2024 7:35 AM PST

**Record Wind Speed (mph)**

1.1

**Record Wind Direction**

SW

**Have the weather conditions changed since last recorded?**

No

**Are you experiencing any odors**

No

Stop #26: Intersection of Live Oak Elementary School at  
Saddleridge Way

**Use map locator to enter lat/long for this observation point.**

27720 Saddleridge Way, Castaic,  
CA 91384, USA  
(34.44987700000001,  
-118.6194367)

**Record time at observation point**

7 Mar 2024 7:33 AM PST

**Record Wind Speed (mph)**

0

**Have the weather conditions changed since last recorded?**

No

**Are you experiencing any odors**

No

Stop #27: Intersection of Rangewood Road and Buckskin Drive

Use map locator to enter lat/long for this observation point.

29165 Saddleridge Way, Castaic,  
CA 91384, USA  
(34.4491454,  
-118.62033539999999)

Record time at observation point

7 Mar 2024 7:32 AM PST

Record Wind Speed (mph)

0.7

Record Wind Direction

W

Have the weather conditions changed since last recorded?

No

Are you experiencing any odors

No

Stop #28: Intersection of Quincy Street and Cambridge Avenue

Use map locator to enter lat/long for this observation point.

27803 Quincy St, Castaic, CA  
91384, USA  
(34.453026699999995,  
-118.62002930000001)

Record time at observation point

7 Mar 2024 7:29 AM PST

Record Wind Speed (mph)

0.9

Record Wind Direction

SE

Have the weather conditions changed since last recorded?

No

Are you experiencing any odors

No

Stop #29: Intersection of Hasley Canyon Road and Commerce  
Center Drive (Santa Clarita Valley International School &  
Playmakers Preschool)

Use map locator to enter lat/long for this observation point.

28050 Hasley Canyon Rd, Castaic,  
CA 91384, USA  
(34.4509472, -118.6247111)

Record time at observation point

7 Mar 2024 7:23 AM PST

Record Wind Speed (mph)

1.6

Record Wind Direction

N

Have the weather conditions changed since last recorded?

No

Are you experiencing any odors

No

Stop #30: Intersection of Commerce Center Drive and Witherspoon Parkway

Use map locator to enter lat/long for this observation point.

Commerce Center Dr &  
Witherspoon Pky, California  
91355, USA  
(34.445074999999996,  
-118.62639800000001)

Record time at observation point

7 Mar 2024 7:19 AM PST

Record Wind Speed (mph)

2.2

Record Wind Direction

NW

Have the weather conditions changed since last recorded?

No

Are you experiencing any odors

No

Stop #31: Intersection of Franklin Parkway and driveway leading to the United States Postal Service

1 flagged

Use map locator to enter lat/long for this observation point.

28000 Franklin Pkwy, Valencia, CA  
91355, USA  
(34.4352261,  
-118.62850189999997)

Record time at observation point

7 Mar 2024 7:16 AM PST

Record Wind Speed (mph)

1.6

Record Wind Direction

NE

Have the weather conditions changed since last recorded?

No

Are you experiencing any odors

Yes

Description of Odor

Other

Describe "Other" Odor

Sweet odor

Intensity of Odor

1 - Very light odor detected

Are any corrective actions needed?

No

Stop #32: Intersection of Henry Mayo Drive and Cambridge View Drive, leading into the Valencia Travel Village RV Resort

Use map locator to enter lat/long for this observation point.

Cambridge View Dr, Valencia, CA  
91355, USA  
(34.4295526, -118.6248363)

<b>Record Wind Speed (mph)</b>	1.1
<b>Record Wind Direction</b>	NE
<b>Have the weather conditions changed since last recorded?</b>	No
<b>Are you experiencing any odors</b>	No
Odor Compliance with Stipulated Order for Abatement	
<b>At 3 or more stops have you recorded any Landfill Odor Intensity of 3 (3 - Moderate Odor) or higher?</b>	No

**Recorder Signature**



Julian Jenkins  
7 Mar 2024 8:43 AM PST

---

**Upon completion of this patrol, please check the box to trigger necessary notifications.**

---



# 4050 - Chiquita Odor Patrol Template

Complete

<b>Score</b>	3 / 3 (100%)	<b>Flagged items</b>	1	<b>Actions</b>	0
<b>Conducted on</b>	8 Mar 2024 7:11 PM PST				
<b>Prepared by</b>	Chiquita Landfill				
<b>If the name of the person conducting the Patrol does not appear above, please enter it here:</b>	Isaac and adrian				
<b>What type of patrol is this?</b>	Regular Patrol				
<b>Weather Conditions at the time of patrol.</b>	Cloudy				
<b>Temperature at time of Patrol</b>	58°F Should be between -50°F to 125°F				
<b>I acknowledge that I have not visited the working face or other on-site areas where exposed trash or landfill odors such as, but not limited to landfill gas odors, refuse or refuse contaminated material odors, or landfill liquids/landfill leachate odors exist within four hours prior to conducting this odor surveillance.</b>	<input checked="" type="checkbox"/>				
<b>I acknowledge that I will assess each Patrol Stop while standing outside of the vehicle.</b>	<input checked="" type="checkbox"/>				

**Flagged items**

1 flagged

Odor Patrol Stops / Stop #31: Intersection of Franklin Parkway and driveway leading to the United States Postal Service

**Are you experiencing any odors**

Yes



<b>Odor Patrol Stops</b>	1 flagged
Stop #1: Chiquito Canyon Road and Driveway leading to the LA County Fire's Del Valle Regional Training Center	
<b>Use map locator to enter lat/long for this observation point.</b>	Chiquito Canyon Rd, Valencia, CA 91355, USA (34.4293603, -118.6586666)
<b>Record time at observation point</b>	8 Mar 2024 7:14 PM PST
<b>Record Wind Speed (mph)</b>	.9
<b>Record Wind Direction</b>	S
<b>Have the weather conditions changed since start of patrol?</b>	No
<b>Are you experiencing any odors</b>	No
Stop #2: Intersection of Chiquito Canyon Road and Lincoln Avenue	
<b>Use map locator to enter lat/long for this observation point.</b>	Chiquito Canyon Rd & Lincoln Ave, California 91355, USA (34.437901, -118.658324)
<b>Record time at observation point</b>	8 Mar 2024 7:15 PM PST
<b>Record Wind Speed (mph)</b>	3.1
<b>Record Wind Direction</b>	N
<b>Have the weather conditions changed since last recorded?</b>	No
<b>Are you experiencing any odors</b>	No
Stop #3: Intersection of Lincoln Avenue and Jackson Street	
<b>Use map locator to enter lat/long for this observation point.</b>	(34.4393023, -118.6559324)
<b>Record time at observation point</b>	8 Mar 2024 7:16 PM PST
<b>Record Wind Speed (mph)</b>	.9
<b>Record Wind Direction</b>	NE
<b>Have the weather conditions changed since last recorded?</b>	No
<b>Are you experiencing any odors</b>	No

Stop #4: Intersection of Buchanan Way and Chiquito Canyon Road

Use map locator to enter lat/long for this observation point.

28661 Chiquito Canyon Rd,  
Castaic, CA 91384, USA  
(34.4414836, -118.6574114)

Record time at observation point

8 Mar 2024 7:18 PM PST

Record Wind Speed (mph)

1.1

Record Wind Direction

S

Have the weather conditions changed since last recorded?

No

Are you experiencing any odors

No

Stop #5: Intersection of Lincoln Avenue and Harding Avenue

Use map locator to enter lat/long for this observation point.

28642 Lincoln Ave, Val Verde, CA  
91384, USA  
(34.4409494, -118.6555794)

Record time at observation point

8 Mar 2024 7:17 PM PST

Record Wind Speed (mph)

2

Record Wind Direction

S

Have the weather conditions changed since last recorded?

No

Are you experiencing any odors

No

Stop #6: Intersection of Chiquito Canyon Road and San Martinez Road

Use map locator to enter lat/long for this observation point.

28703 Chiquito Canyon Rd,  
Castaic, CA 91384, USA  
(34.441859799999996,  
-118.6573111)

Record time at observation point

8 Mar 2024 7:17 PM PST

Record Wind Speed (mph)

.9

Record Wind Direction

S

Have the weather conditions changed since last recorded?

No

Are you experiencing any odors

No

Stop #7: Intersection of San Martinez Road and Morningside Drive

Use map locator to enter lat/long for this observation point. (34.446186, -118.6610364)

Record time at observation point 8 Mar 2024 7:19 PM PST

Record Wind Speed (mph) .9

Record Wind Direction NE

Have the weather conditions changed since last recorded? No

Are you experiencing any odors No

Stop #8: Intersection of Lexington Drive and Morningside Drive

Use map locator to enter lat/long for this observation point. (34.4478679, -118.6608563)

Record time at observation point 8 Mar 2024 7:20 PM PST

Record Wind Speed (mph) .2

Record Wind Direction S

Have the weather conditions changed since last recorded? No

Are you experiencing any odors No

Stop #9: Intersection of Val Verde Road and Trellis Road

Use map locator to enter lat/long for this observation point. (34.4486641, -118.6625482)

Record time at observation point 8 Mar 2024 7:21 PM PST

Record Wind Speed (mph) 0

Have the weather conditions changed since last recorded? No

Are you experiencing any odors No

Stop #10: Intersection of San Martinez Road and Euclid Ave.

Use map locator to enter lat/long for this observation point. (34.4474074, -118.665043)

Record time at observation point 8 Mar 2024 7:22 PM PST

Record Wind Speed (mph) 3.1

<b>Record Wind Direction</b>	NW
<b>Have the weather conditions changed since last recorded?</b>	No
<b>Are you experiencing any odors</b>	No
Stop #11: Intersection of San Martinez Road and Keningston Road	
<b>Use map locator to enter lat/long for this observation point.</b>	30702 San Martinez Rd, Castaic, CA 91384, USA (34.4482384, -118.67111870000001)
<b>Record time at observation point</b>	8 Mar 2024 7:23 PM PST
<b>Record Wind Speed (mph)</b>	0
<b>Have the weather conditions changed since last recorded?</b>	No
<b>Are you experiencing any odors</b>	No
Stop #12: Intersection of Hunstock Street and Windsor Road	
<b>Use map locator to enter lat/long for this observation point.</b>	(34.4459425, -118.6502608)
<b>Record time at observation point</b>	8 Mar 2024 7:26 PM PST
<b>Record Wind Speed (mph)</b>	2.7
<b>Record Wind Direction</b>	NE
<b>Have the weather conditions changed since last recorded?</b>	No
<b>Are you experiencing any odors</b>	No
Stop #13: Intersection of Del Valle Road and Silver Street	
<b>Use map locator to enter lat/long for this observation point.</b>	(34.4474081, -118.6553687)
<b>Record time at observation point</b>	8 Mar 2024 7:28 PM PST
<b>Record Wind Speed</b>	4.5
<b>Record Wind Direction</b>	SW
<b>Have the weather conditions changed since last recorded?</b>	No
<b>Are you experiencing any odors</b>	No

Stop #14: Intersection of Del Valle Road and Hasley Canyon Road

Use map locator to enter lat/long for this observation point.

29007 Hasley Canyon Rd, Castaic,  
CA 91384, USA  
(34.4573002, -118.6415862)

Record time at observation point

8 Mar 2024 7:30 PM PST

Record Wind Speed (mph)

2

Record Wind Direction

NE

Have the weather conditions changed since last recorded?

No

Are you experiencing any odors

No

Stop #15: Intersection of Hasley Canyon Road and Gibraltar Lane

Use map locator to enter lat/long for this observation point.

(34.4548739, -118.6334228)

Record time at observation point

8 Mar 2024 7:31 PM PST

Record Wind Speed (mph)

0

Have the weather conditions changed since last recorded?

No

Are you experiencing any odors

No

Stop #16: Intersection of Gibraltar Lane and Alton Way

Use map locator to enter lat/long for this observation point.

29729 Liverpool Ct, Castaic, CA  
91384, USA  
(34.4550773,  
-118.63165230000001)

Record time at observation point

8 Mar 2024 7:32 PM PST

Record Wind Speed (mph)

2

Record Wind Direction

NE

Have the weather conditions changed since last recorded?

No

Are you experiencing any odors

No

Stop #17: Intersection of Castlebury Place and Picadilly Place

Use map locator to enter lat/long for this observation point.

28229 Alton Way, Castaic, CA

91384, USA  
(34.4531231,  
-118.62855289999997)

**Record time at observation point** 8 Mar 2024 7:32 PM PST

**Record Wind Speed (mph)** 1.3

**Record Wind Direction** S

**Have the weather conditions changed since last recorded?** No

**Are you experiencing any odors** No

Stop #18: Intersection of Gibraltar Lane and Springvale Lane

**Use map locator to enter lat/long for this observation point.** (34.4557139, -118.6284001)

**Record time at observation point** 8 Mar 2024 7:34 PM PST

**Record Wind Speed (mph)** .4

**Record Wind Direction** N

**Have the weather conditions changed since last recorded?** No

**Are you experiencing any odors** No

Stop #19: Intersection of Gibraltar Lane and Cambridge Avenue

**Use map locator to enter lat/long for this observation point.** 29810 Cambridge Ave, Castaic, CA  
91384, USA  
(34.4576049,  
-118.62641059999999)

**Record time at observation point** 8 Mar 2024 7:35 PM PST

**Record Wind Speed (mph)** 2.4

**Record Wind Direction** SE

**Have the weather conditions changed since last recorded?** No

**Are you experiencing any odors** No

Stop #20: Intersection of Cambridge Avenue and Hasley Canyon Road

**Use map locator to enter lat/long for this observation point.** 29708 Creekbed Rd, Castaic, CA  
91384, USA

(34.4553659,  
-118.62130560000001)

**Record time at observation point** 8 Mar 2024 7:36 PM PST

**Record Wind Speed (mph)** 2

**Record Wind Direction** SE

**Have the weather conditions changed since last recorded?** No

**Are you experiencing any odors** No

Stop #21: Intersection of The Old Road and Hillcrest Parkway

**Use map locator to enter lat/long for this observation point.** 27610 Iris Pl, Castaic, CA 91384,  
USA  
(34.470656, -118.6171576)

**Record time at observation point** 8 Mar 2024 7:40 PM PST

**Record Wind Speed (mph)** 1.6

**Record Wind Direction** W

**Have the weather conditions changed since last recorded?** No

**Are you experiencing any odors** No

Stop #22: Intersection of Hillcrest Parkway and Park Vista Drive  
at Castaic Elementary School

**Use map locator to enter lat/long for this observation point.** 30455 Park Vista Dr, Castaic, CA  
91384, USA  
(34.472168100000005,  
-118.6304217)

**Record time at observation point** 8 Mar 2024 7:41 PM PST

**Record Wind Speed (mph)** 0

**Have the weather conditions changed since last recorded?** No

**Are you experiencing any odors** No

Stop #23: Intersection of Creekbed Road and Firebrand Drive

**Use map locator to enter lat/long for this observation point.** 29748 Creekbed Rd, Castaic, CA  
91384, USA  
(34.4561332, -118.620166)

Record time at observation point

8 Mar 2024 7:37 PM PST

Record Wind Speed (mph)

1.1

Record Wind Direction

NE

Have the weather conditions changed since last recorded?

No

Are you experiencing any odors

No

Stop #24: Intersection of The Old Road and Live Oak Road

Use map locator to enter lat/long for this observation point.

29491 The Old Rd, Castaic, CA  
91384, USA  
(34.452941599999996,  
-118.6164008)

Record time at observation point

8 Mar 2024 7:59 PM PST

Record Wind Speed (mph)

.9

Record Wind Direction

SW

Have the weather conditions changed since last recorded?

No

Are you experiencing any odors

No

Stop #25: Intersection of Live Oak Road and Hidden Trail Road

Use map locator to enter lat/long for this observation point.

(34.4505731, -118.6175345)

Record time at observation point

8 Mar 2024 7:59 PM PST

Record Wind Speed (mph)

4.7

Record Wind Direction

SW

Have the weather conditions changed since last recorded?

No

Are you experiencing any odors

No

Stop #26: Intersection of Live Oak Elementary School at Saddleridge Way

Use map locator to enter lat/long for this observation point.

27702 Saddleridge Way, Castaic,  
CA 91384, USA  
(34.4502433,  
-118.61893529999998)

Record time at observation point

8 Mar 2024 8:00 PM PST



<b>Record Wind Speed (mph)</b>	1.6
<b>Record Wind Direction</b>	SW
<b>Have the weather conditions changed since last recorded?</b>	No
<b>Are you experiencing any odors</b>	No
Stop #27: Intersection of Rangewood Road and Buckskin Drive	
<b>Use map locator to enter lat/long for this observation point.</b>	29203 Saddleridge Way, Castaic, CA 91384, USA (34.4492799, -118.62036769999999)
<b>Record time at observation point</b>	8 Mar 2024 8:01 PM PST
<b>Record Wind Speed (mph)</b>	1.3
<b>Record Wind Direction</b>	S
<b>Have the weather conditions changed since last recorded?</b>	No
<b>Are you experiencing any odors</b>	No
Stop #28: Intersection of Quincy Street and Cambridge Avenue	
<b>Use map locator to enter lat/long for this observation point.</b>	27833 Quincy St, Castaic, CA 91384, USA (34.4525676, -118.6208953)
<b>Record time at observation point</b>	8 Mar 2024 8:02 PM PST
<b>Record Wind Speed (mph)</b>	0
<b>Have the weather conditions changed since last recorded?</b>	No
<b>Are you experiencing any odors</b>	No
Stop #29: Intersection of Hasley Canyon Road and Commerce Center Drive (Santa Clarita Valley International School & Playmakers Preschool)	
<b>Use map locator to enter lat/long for this observation point.</b>	28040 Hasley Canyon Rd, Castaic, CA 91384, USA (34.451414799999995, -118.6245646)
<b>Record time at observation point</b>	8 Mar 2024 8:05 PM PST
<b>Record Wind Speed (mph)</b>	1.3

<b>Record Wind Direction</b>	S
<b>Have the weather conditions changed since last recorded?</b>	No
<b>Are you experiencing any odors</b>	No
Stop #30: Intersection of Commerce Center Drive and Witherspoon Parkway	
<b>Use map locator to enter lat/long for this observation point.</b>	(34.4469786, -118.6263825)
<b>Record time at observation point</b>	8 Mar 2024 8:06 PM PST
<b>Record Wind Speed (mph)</b>	3.1
<b>Record Wind Direction</b>	S
<b>Have the weather conditions changed since last recorded?</b>	No
<b>Are you experiencing any odors</b>	No
Stop #31: Intersection of Franklin Parkway and driveway leading to the United States Postal Service	
	1 flagged
<b>Use map locator to enter lat/long for this observation point.</b>	28000 Franklin Pkwy, Valencia, CA 91355, USA (34.4352261, -118.62850189999997)
<b>Record time at observation point</b>	8 Mar 2024 8:07 PM PST
<b>Record Wind Speed (mph)</b>	0
<b>Have the weather conditions changed since last recorded?</b>	No
<b>Are you experiencing any odors</b>	Yes
<b>Description of Odor</b>	Landfill Gas
<b>Intensity of Odor</b>	2 - Light odor detected
<b>Are any corrective actions needed?</b>	No
Stop #32: Intersection of Henry Mayo Drive and Cambridge View Drive, leading into the Valencia Travel Village RV Resort	
<b>Use map locator to enter lat/long for this observation point.</b>	27958-27946 CA-126, Castaic, CA 91384, USA (34.429681099999996, -118.6250687)

Record time at observation point

8 Mar 2024 8:09 PM PST

Record Wind Speed (mph)	.9
Record Wind Direction	SW
Have the weather conditions changed since last recorded?	No
Are you experiencing any odors	No
Odor Compliance with Stipulated Order for Abatement	
At 3 or more stops have you recorded any Landfill Odor Intensity of 3 (3 - Moderate Odor) or higher?	No

**Recorder Signature**



isaac dominguez  
8 Mar 2024 8:10 PM PST

---

**Upon completion of this patrol, please check the box to trigger necessary notifications.**

# 4050 - Chiquita Odor Patrol Template

Complete

<b>Score</b>	3 / 3 (100%)	<b>Flagged items</b>	9	<b>Actions</b>	0
<b>Conducted on</b>	8 Mar 2024 7:05 AM PST				
<b>Prepared by</b>	Chiquita Landfill				
<b>If the name of the person conducting the Patrol does not appear above, please enter it here:</b>	Julian Jenkins				
<b>What type of patrol is this?</b>	Regular Patrol				
<b>Weather Conditions at the time of patrol.</b>	Sunny				
<b>Temperature at time of Patrol</b>	45°F Should be between -50°F to 125°F				
<b>I acknowledge that I have not visited the working face or other on-site areas where exposed trash or landfill odors such as, but not limited to landfill gas odors, refuse or refuse contaminated material odors, or landfill liquids/landfill leachate odors exist within four hours prior to conducting this odor surveillance.</b>	<input checked="" type="checkbox"/>				
<b>I acknowledge that I will assess each Patrol Stop while standing outside of the vehicle.</b>	<input checked="" type="checkbox"/>				

**Flagged items**

9 flagged

Odor Patrol Stops / Stop #1: Chiquito Canyon Road and Driveway leading to the LA County Fire's Del Valle Regional Training Center

**Are you experiencing any odors**

Yes

Odor Patrol Stops / Stop #1: Chiquito Canyon Road and Driveway leading to the LA County Fire's Del Valle Regional Training Center

**Intensity of Odor**

4 -Strong Odor

Odor Patrol Stops / Stop #8: Intersection of Lexington Drive and Morningside Drive

**Are you experiencing any odors**

Yes

Odor Patrol Stops / Stop #11: Intersection of San Martinez Road and Keningston Road

**Are you experiencing any odors**

Yes

Odor Patrol Stops / Stop #14: Intersection of Del Valle Road and Hasley Canyon Road

**Are you experiencing any odors**

Yes

Odor Patrol Stops / Stop #15: Intersection of Hasley Canyon Road and Gibraltar Lane

**Are you experiencing any odors**

Yes

Odor Patrol Stops / Stop #22: Intersection of Hillcrest Parkway and Park Vista Drive at Castaic Elementary School

**Are you experiencing any odors**

Yes

Odor Patrol Stops / Stop #24: Intersection of The Old Road and Live Oak Road

**Are you experiencing any odors**

Yes

Odor Patrol Stops / Stop #28: Intersection of Quincy Street and Cambridge Avenue

**Are you experiencing any odors**

Yes

<b>Odor Patrol Stops</b>	9 flagged		
Stop #1: Chiquito Canyon Road and Driveway leading to the LA County Fire's Del Valle Regional Training Center	2 flagged		
<b>Use map locator to enter lat/long for this observation point.</b>	28101 Chiquito Canyon Rd, Castaic, CA 91384, USA (34.4317609, -118.6589423)		
<b>Record time at observation point</b>	8 Mar 2024 9:09 AM PST		
<b>Record Wind Speed (mph)</b>	1.8		
<b>Record Wind Direction</b>	SE		
<b>Have the weather conditions changed since start of patrol?</b>	No		
<b>Are you experiencing any odors</b>	Yes		
<b>Description of Odor</b>	<table border="1"> <tr> <td>Landfill Gas</td> <td>Landfill Waste/Trash</td> </tr> </table>	Landfill Gas	Landfill Waste/Trash
Landfill Gas	Landfill Waste/Trash		
<b>Intensity of Odor</b>	4 -Strong Odor		
<b>Are any corrective actions needed?</b>			
Stop #2: Intersection of Chiquito Canyon Road and Lincoln Avenue			
<b>Use map locator to enter lat/long for this observation point.</b>	Chiquito Canyon Rd & Lincoln Ave, California 91355, USA (34.437901, -118.658324)		
<b>Record time at observation point</b>	8 Mar 2024 9:07 AM PST		
<b>Record Wind Speed (mph)</b>	1.3		
<b>Record Wind Direction</b>	S		
<b>Have the weather conditions changed since last recorded?</b>	No		
<b>Are you experiencing any odors</b>	No		
Stop #3: Intersection of Lincoln Avenue and Jackson Street			
<b>Use map locator to enter lat/long for this observation point.</b>	28543 Lincoln Ave, Castaic, CA 91384, USA (34.4395774, -118.6561263)		

Record time at observation point

8 Mar 2024 9:05 AM PST

Record Wind Speed (mph)

0

Have the weather conditions changed since last recorded?

No

Are you experiencing any odors

No

Stop #4: Intersection of Buchanan Way and Chiquito Canyon Road

Use map locator to enter lat/long for this observation point.

28703 Chiquito Canyon Rd,  
Castaic, CA 91384, USA  
(34.441859799999996,  
-118.6573111)

Record time at observation point

8 Mar 2024 9:02 AM PST

Record Wind Speed (mph)

2.0

Record Wind Direction

S

Have the weather conditions changed since last recorded?

No

Are you experiencing any odors

No

Stop #5: Intersection of Lincoln Avenue and Harding Avenue

Use map locator to enter lat/long for this observation point.

11629 Daleside Ave, Hawthorne,  
CA 90250, USA  
(34.443070999999996,  
-118.655496)

Record time at observation point

8 Mar 2024 9:00 AM PST

Record Wind Speed (mph)

0.9

Record Wind Direction

S

Have the weather conditions changed since last recorded?

No

Are you experiencing any odors

No

Stop #6: Intersection of Chiquito Canyon Road and San Martinez Road

Use map locator to enter lat/long for this observation point.

30006 San Martinez Rd, Val Verde,  
CA 91384, USA  
(34.444958299999996,  
-118.6580404)



Record time at observation point

8 Mar 2024 8:58 AM PST

Record Wind Speed (mph)

3.1

Record Wind Direction

SE

Have the weather conditions changed since last recorded?

No

Are you experiencing any odors

No

Stop #7: Intersection of San Martinez Road and Morningside Drive

Use map locator to enter lat/long for this observation point.

(34.4462589, -118.6613313)

Record time at observation point

8 Mar 2024 8:56 AM PST

Record Wind Speed (mph)

0

Have the weather conditions changed since last recorded?

No

Are you experiencing any odors

No

Stop #8: Intersection of Lexington Drive and Morningside Drive

1 flagged

Use map locator to enter lat/long for this observation point.

29043 Morningside Dr, Castaic, CA  
91384, USA  
(34.4482856, -118.6609568)

Record time at observation point

8 Mar 2024 8:54 AM PST

Record Wind Speed (mph)

0.4

Record Wind Direction

SW

Have the weather conditions changed since last recorded?

No

Are you experiencing any odors

Yes

Description of Odor

Other

Describe "Other" Odor

Rotting vegetation

Intensity of Odor

1 - Very light odor detected

Are any corrective actions needed?

Stop #9: Intersection of Val Verde Road and Trellis Road

29036 Val Verde Rd, Castaic, CA  
91384, USA  
(34.4479964,  
-118.66268769999999)

Use map locator to enter lat/long for this observation point.

Record time at observation point

8 Mar 2024 8:51 AM PST

Record Wind Speed (mph)

1.6

Record Wind Direction

S

Have the weather conditions changed since last recorded?

No

Are you experiencing any odors

No

Stop #10: Intersection of San Martinez Road and Euclid Ave.

Use map locator to enter lat/long for this observation point.

(34.4476971, -118.6659935)

Record time at observation point

8 Mar 2024 8:50 AM PST

Record Wind Speed (mph)

0.4

Record Wind Direction

S

Have the weather conditions changed since last recorded?

No

Are you experiencing any odors

No

Stop #11: Intersection of San Martinez Road and Keningston Road

1 flagged

30703 San Martinez Rd, Castaic,  
CA 91384, USA  
(34.448692199999996,  
-118.6712099)

Use map locator to enter lat/long for this observation point.

Record time at observation point

8 Mar 2024 8:47 AM PST

Record Wind Speed (mph)

1.8

Record Wind Direction

SE

Have the weather conditions changed since last recorded?

No

Are you experiencing any odors

Yes

Description of Odor

Other

Describe "Other" Odor

Diesel exhaust

**Intensity of Odor**

1 - Very light odor detected

**Are any corrective actions needed?**

Stop #12: Intersection of Hunstock Street and Windsor Road

**Use map locator to enter lat/long for this observation point.**

(34.4461043, -118.6495018)

**Record time at observation point**

8 Mar 2024 8:39 AM PST

**Record Wind Speed (mph)**

2.0

**Record Wind Direction**

S

**Have the weather conditions changed since last recorded?**

No

**Are you experiencing any odors**

No

Stop #13: Intersection of Del Valle Road and Silver Street

**Use map locator to enter lat/long for this observation point.**

29098 Del Valle Rd Suite E, Val Verde, CA 91384, USA  
(34.4484511, -118.65538769999999)

**Record time at observation point**

8 Mar 2024 8:36 AM PST

**Record Wind Speed**

1.3

**Record Wind Direction**

S

**Have the weather conditions changed since last recorded?**

No

**Are you experiencing any odors**

No

Stop #14: Intersection of Del Valle Road and Hasley Canyon Road

1 flagged

**Use map locator to enter lat/long for this observation point.**

Del Valle Rd & Hasley Canyon Rd, California 91355, USA  
(34.456905, -118.64146400000001)

**Record time at observation point**

8 Mar 2024 8:33 AM PST

**Record Wind Speed (mph)**

1.3

**Record Wind Direction**

SE

**Have the weather conditions changed since last recorded?**

No

<b>Are you experiencing any odors</b>	Yes
<b>Description of Odor</b>	Other
<b>Describe "Other" Odor</b>	Sweet chemical odor
<b>Intensity of Odor</b>	2 - Light odor detected
<b>Are any corrective actions needed?</b>	
Stop #15: Intersection of Hasley Canyon Road and Gibraltar Lane	1 flagged
<b>Use map locator to enter lat/long for this observation point.</b>	28579 Gibraltar Ln, Castaic, CA 91384, USA (34.4551702, -118.63360240000002)
<b>Record time at observation point</b>	8 Mar 2024 8:31 AM PST
<b>Record Wind Speed (mph)</b>	1.6
<b>Record Wind Direction</b>	S
<b>Have the weather conditions changed since last recorded?</b>	No
<b>Are you experiencing any odors</b>	Yes
<b>Description of Odor</b>	Other
<b>Describe "Other" Odor</b>	Sweet chemical odor
<b>Intensity of Odor</b>	1 - Very light odor detected
<b>Are any corrective actions needed?</b>	
Stop #16: Intersection of Gibraltar Lane and Alton Way	
<b>Use map locator to enter lat/long for this observation point.</b>	(34.4549507, -118.6301065)
<b>Record time at observation point</b>	8 Mar 2024 8:29 AM PST
<b>Record Wind Speed (mph)</b>	1.6
<b>Record Wind Direction</b>	SW
<b>Have the weather conditions changed since last recorded?</b>	No
<b>Are you experiencing any odors</b>	No

Stop #17: Intersection of Castlebury Place and Picadilly Place

Use map locator to enter lat/long for this observation point.

661 Your Home Away!, Castaic, CA  
91384, USA  
(34.4536497,  
-118.62767199999998)

Record time at observation point

8 Mar 2024 8:26 AM PST

Record Wind Speed (mph)

0.9

Record Wind Direction

S

Have the weather conditions changed since last recorded?

No

Are you experiencing any odors

No

Stop #18: Intersection of Gibraltar Lane and Springvale Lane

Use map locator to enter lat/long for this observation point.

(34.4556764, -118.62852)

Record time at observation point

8 Mar 2024 8:24 AM PST

Record Wind Speed (mph)

1.8

Record Wind Direction

SE

Have the weather conditions changed since last recorded?

No

Are you experiencing any odors

No

Stop #19: Intersection of Gibraltar Lane and Cambridge Avenue

Use map locator to enter lat/long for this observation point.

28003 Gibraltar Ln, Castaic, CA  
91384, USA  
(34.4583288, -118.6270032)

Record time at observation point

8 Mar 2024 8:22 AM PST

Record Wind Speed (mph)

2.0

Record Wind Direction

S

Have the weather conditions changed since last recorded?

No

Are you experiencing any odors

No

Stop #20: Intersection of Cambridge Avenue and Hasley Canyon Road

Use map locator to enter lat/long for this observation point. (34.4545691, -118.6211043)

Record time at observation point 8 Mar 2024 7:25 AM PST

Record Wind Speed (mph) 0

Have the weather conditions changed since last recorded? No

Are you experiencing any odors No

Stop #21: Intersection of The Old Road and Hillcrest Parkway

Use map locator to enter lat/long for this observation point. 27618 Iris Pl, Castaic, CA 91384, USA (34.470717199999996, -118.6173855000001)

Record time at observation point 8 Mar 2024 7:41 AM PST

Record Wind Speed (mph) 2.9

Record Wind Direction NE

Have the weather conditions changed since last recorded? No

Are you experiencing any odors No

Stop #22: Intersection of Hillcrest Parkway and Park Vista Drive at Castaic Elementary School 1 flagged

Use map locator to enter lat/long for this observation point. 30502 Park Vista Dr, Castaic, CA 91384, USA (34.4725526, -118.6296924)

Record time at observation point 8 Mar 2024 7:44 AM PST

Record Wind Speed (mph) 1.3

Record Wind Direction E

Have the weather conditions changed since last recorded? No

Are you experiencing any odors Yes

Description of Odor Other

Describe "Other" Odor Marijuana and cigarette smoke

Intensity of Odor 2 - Light odor detected

<b>Are any corrective actions needed?</b>	No
Stop #23: Intersection of Creekbed Road and Firebrand Drive	
<b>Use map locator to enter lat/long for this observation point.</b>	(34.4578106, -118.6197699)
<b>Record time at observation point</b>	8 Mar 2024 8:20 AM PST
<b>Record Wind Speed (mph)</b>	0.9
<b>Record Wind Direction</b>	SE
<b>Have the weather conditions changed since last recorded?</b>	No
<b>Are you experiencing any odors</b>	No
Stop #24: Intersection of The Old Road and Live Oak Road	
	1 flagged
<b>Use map locator to enter lat/long for this observation point.</b>	29487 The Old Rd, Castaic, CA 91384, USA (34.4528639, -118.61626170000001)
<b>Record time at observation point</b>	8 Mar 2024 7:36 AM PST
<b>Record Wind Speed (mph)</b>	0.2
<b>Record Wind Direction</b>	NW
<b>Have the weather conditions changed since last recorded?</b>	No
<b>Are you experiencing any odors</b>	Yes
<b>Description of Odor</b>	Other
<b>Describe "Other" Odor</b>	Fried food
<b>Intensity of Odor</b>	2 - Light odor detected
<b>Are any corrective actions needed?</b>	No
Stop #25: Intersection of Live Oak Road and Hidden Trail Road	
<b>Use map locator to enter lat/long for this observation point.</b>	27708 Buckskin Dr, Castaic, CA 91384, USA (34.4497578, -118.6183427)
<b>Record time at observation point</b>	8 Mar 2024 7:34 AM PST
<b>Record Wind Speed (mph)</b>	0.7

<b>Record Wind Direction</b>	NW
<b>Have the weather conditions changed since last recorded?</b>	No
<b>Are you experiencing any odors</b>	No
Stop #26: Intersection of Live Oak Elementary School at Saddleridge Way	
<b>Use map locator to enter lat/long for this observation point.</b>	27710 Rangewood Rd, Castaic, CA 91384, USA (34.450107599999996, -118.61922759999999)
<b>Record time at observation point</b>	8 Mar 2024 7:33 AM PST
<b>Record Wind Speed (mph)</b>	0.2
<b>Record Wind Direction</b>	NW
<b>Have the weather conditions changed since last recorded?</b>	No
<b>Are you experiencing any odors</b>	No
Stop #27: Intersection of Rangewood Road and Buckskin Drive	
<b>Use map locator to enter lat/long for this observation point.</b>	29165 Saddleridge Way, Castaic, CA 91384, USA (34.4491454, -118.62033539999999)
<b>Record time at observation point</b>	8 Mar 2024 7:31 AM PST
<b>Record Wind Speed (mph)</b>	0.2
<b>Record Wind Direction</b>	NW
<b>Have the weather conditions changed since last recorded?</b>	No
<b>Are you experiencing any odors</b>	No
Stop #28: Intersection of Quincy Street and Cambridge Avenue	
<b>Use map locator to enter lat/long for this observation point.</b>	27803 Quincy St, Castaic, CA 91384, USA (34.4529869, -118.62002930000001)
<b>Record time at observation point</b>	8 Mar 2024 7:27 AM PST
<b>Record Wind Speed (mph)</b>	0.2



<b>Record Wind Direction</b>	E
<b>Have the weather conditions changed since last recorded?</b>	No
<b>Are you experiencing any odors</b>	Yes
<b>Description of Odor</b>	Other
<b>Describe "Other" Odor</b>	Fresh cut grass
Large lawn equipment is being used on the park.	
<b>Intensity of Odor</b>	2 - Light odor detected
<b>Are any corrective actions needed?</b>	No
Stop #29: Intersection of Hasley Canyon Road and Commerce Center Drive (Santa Clarita Valley International School & Playmakers Preschool)	
<b>Use map locator to enter lat/long for this observation point.</b>	28050 Hasley Canyon Rd, Castaic, CA 91384, USA (34.4509472, -118.6247111)
<b>Record time at observation point</b>	8 Mar 2024 7:22 AM PST
<b>Record Wind Speed (mph)</b>	0.7
<b>Record Wind Direction</b>	S
<b>Have the weather conditions changed since last recorded?</b>	No
<b>Are you experiencing any odors</b>	No
Stop #30: Intersection of Commerce Center Drive and Witherspoon Parkway	
<b>Use map locator to enter lat/long for this observation point.</b>	Commerce Center Dr & Witherspoon Pky, California 91355, USA (34.445074999999996, -118.62639800000001)
<b>Record time at observation point</b>	8 Mar 2024 7:19 AM PST
<b>Record Wind Speed (mph)</b>	0.9
<b>Record Wind Direction</b>	S
<b>Have the weather conditions changed since last recorded?</b>	No

<b>Are you experiencing any odors</b>	No
Stop #31: Intersection of Franklin Parkway and driveway leading to the United States Postal Service	
<b>Use map locator to enter lat/long for this observation point.</b>	28000 Franklin Pkwy, Valencia, CA 91355, USA (34.4352261, -118.62850189999997)
<b>Record time at observation point</b>	8 Mar 2024 7:17 AM PST
<b>Record Wind Speed (mph)</b>	0.7
<b>Record Wind Direction</b>	NE
<b>Have the weather conditions changed since last recorded?</b>	No
<b>Are you experiencing any odors</b>	No
Stop #32: Intersection of Henry Mayo Drive and Cambridge View Drive, leading into the Valencia Travel Village RV Resort	
<b>Use map locator to enter lat/long for this observation point.</b>	Cambridge View Dr, Valencia, CA 91355, USA (34.4295781, -118.6248004)
<b>Record time at observation point</b>	8 Mar 2024 7:12 AM PST
<b>Record Wind Speed (mph)</b>	3.1
<b>Record Wind Direction</b>	N
<b>Have the weather conditions changed since last recorded?</b>	No
<b>Are you experiencing any odors</b>	No
Odor Compliance with Stipulated Order for Abatement	
<b>At 3 or more stops have you recorded any Landfill Odor Intensity of 3 (3 - Moderate Odor) or higher?</b>	No

**Recorder Signature**



Julian Jenkins  
8 Mar 2024 9:09 AM PST

---

**Upon completion of this patrol, please check the box to trigger necessary notifications.**

# 4050 - Chiquita Odor Patrol Template

Complete

<b>Score</b>	3 / 3 (100%)	<b>Flagged items</b>	8	<b>Actions</b>	0
<b>Conducted on</b>	9 Mar 2024 6:26 PM PST				
<b>Prepared by</b>	Chiquita Landfill				
<b>If the name of the person conducting the Patrol does not appear above, please enter it here:</b>	Adrian and Isaac				
<b>What type of patrol is this?</b>	Regular Patrol				
<b>Weather Conditions at the time of patrol.</b>	Sunny				
<b>Temperature at time of Patrol</b>	60°F Should be between -50°F to 125°F				
<b>I acknowledge that I have not visited the working face or other on-site areas where exposed trash or landfill odors such as, but not limited to landfill gas odors, refuse or refuse contaminated material odors, or landfill liquids/landfill leachate odors exist within four hours prior to conducting this odor surveillance.</b>	<input checked="" type="checkbox"/>				
<b>I acknowledge that I will assess each Patrol Stop while standing outside of the vehicle.</b>	<input checked="" type="checkbox"/>				

**Flagged items**

8 flagged

Odor Patrol Stops / Stop #12: Intersection of Hunstock Street and Windsor Road

**Are you experiencing any odors**

Yes

Odor Patrol Stops / Stop #24: Intersection of The Old Road and Live Oak Road

**Are you experiencing any odors**

Yes

Odor Patrol Stops / Stop #24: Intersection of The Old Road and Live Oak Road

**Intensity of Odor**

3 - Moderate Odor

Odor Patrol Stops / Stop #26: Intersection of Live Oak Elementary School at Saddleridge Way

**Are you experiencing any odors**

Yes

Odor Patrol Stops / Stop #27: Intersection of Rangewood Road and Buckskin Drive

**Are you experiencing any odors**

Yes

Odor Patrol Stops / Stop #28: Intersection of Quincy Street and Cambridge Avenue

**Are you experiencing any odors**

Yes

Odor Patrol Stops / Stop #31: Intersection of Franklin Parkway and driveway leading to the United States Postal Service

**Are you experiencing any odors**

Yes

Odor Patrol Stops / Stop #31: Intersection of Franklin Parkway and driveway leading to the United States Postal Service

**Intensity of Odor**

3 - Moderate Odor

**Odor Patrol Stops**

8 flagged

Stop #1: Chiquito Canyon Road and Driveway leading to the LA County Fire's Del Valle Regional Training Center

**Use map locator to enter lat/long for this observation point.**

(34.4326353, -118.6589991)

**Record time at observation point**

9 Mar 2024 6:30 PM PST

**Record Wind Speed (mph)**

.2

**Record Wind Direction**

NW

**Have the weather conditions changed since start of patrol?**

No

**Are you experiencing any odors**

No

Stop #2: Intersection of Chiquito Canyon Road and Lincoln Avenue

**Use map locator to enter lat/long for this observation point.**Chiquito Canyon Rd & Lincoln Ave,  
California 91355, USA  
(34.437901, -118.658324)**Record time at observation point**

9 Mar 2024 6:31 PM PST

**Record Wind Speed (mph)**

.4

**Record Wind Direction**

NW

**Have the weather conditions changed since last recorded?**

No

**Are you experiencing any odors**

No

Stop #3: Intersection of Lincoln Avenue and Jackson Street

**Use map locator to enter lat/long for this observation point.**28611 Lincoln Ave, Val Verde, CA  
91384, USA  
(34.4398392, -118.6560351)**Record time at observation point**

9 Mar 2024 6:32 PM PST

**Record Wind Speed (mph)**

3.1

**Record Wind Direction**

NW

**Have the weather conditions changed since last recorded?**

No

**Are you experiencing any odors**

No

Stop #4: Intersection of Buchanan Way and Chiquito Canyon Road

Use map locator to enter lat/long for this observation point.

28661 Chiquito Canyon Rd,  
Castaic, CA 91384, USA  
(34.4414836, -118.6574114)

Record time at observation point

9 Mar 2024 6:34 PM PST

Record Wind Speed (mph)

1.4

Record Wind Direction

E

Have the weather conditions changed since last recorded?

No

Are you experiencing any odors

No

Stop #5: Intersection of Lincoln Avenue and Harding Avenue

Use map locator to enter lat/long for this observation point.

28721 Lincoln Ave, Castaic, CA  
91384, USA  
(34.442533700000006,  
-118.65588400000001)

Record time at observation point

9 Mar 2024 6:33 PM PST

Record Wind Speed (mph)

0

Have the weather conditions changed since last recorded?

No

Are you experiencing any odors

No

Stop #6: Intersection of Chiquito Canyon Road and San Martinez Road

Use map locator to enter lat/long for this observation point.

28900 Chiquito Canyon Rd,  
Castaic, CA 91384, USA  
(34.4451696,  
-118.65758459999999)

Record time at observation point

9 Mar 2024 6:35 PM PST

Record Wind Speed (mph)

0

Have the weather conditions changed since last recorded?

No

Are you experiencing any odors

No

Stop #7: Intersection of San Martinez Road and Morningside Drive

**Use map locator to enter lat/long for this observation point.** (34.4466357, -118.6611513)

**Record time at observation point** 9 Mar 2024 6:36 PM PST

**Record Wind Speed (mph)** 1.5

**Record Wind Direction** N

**Have the weather conditions changed since last recorded?** No

**Are you experiencing any odors** No

Stop #8: Intersection of Lexington Drive and Morningside Drive

**Use map locator to enter lat/long for this observation point.** (34.4481166, -118.6608257)

**Record time at observation point** 9 Mar 2024 6:37 PM PST

**Record Wind Speed (mph)** 1.3

**Record Wind Direction** N

**Have the weather conditions changed since last recorded?** No

**Are you experiencing any odors** No

Stop #9: Intersection of Val Verde Road and Trellis Road

**Use map locator to enter lat/long for this observation point.** 30227 Trellis Rd, Castaic, CA  
91384, USA  
(34.448391799999996,  
-118.66299610000002)

**Record time at observation point** 9 Mar 2024 6:38 PM PST

**Record Wind Speed (mph)** 0

**Have the weather conditions changed since last recorded?** No

**Are you experiencing any odors** No

Stop #10: Intersection of San Martinez Road and Euclid Ave.

**Use map locator to enter lat/long for this observation point.** (34.4474058, -118.6653783)

**Record time at observation point** 9 Mar 2024 6:39 PM PST

**Record Wind Speed (mph)** .9



<b>Record Wind Direction</b>	W
<b>Have the weather conditions changed since last recorded?</b>	No
<b>Are you experiencing any odors</b>	No
Stop #11: Intersection of San Martinez Road and Keningston Road	
<b>Use map locator to enter lat/long for this observation point.</b>	(34.4484115, -118.6699562)
<b>Record time at observation point</b>	9 Mar 2024 6:40 PM PST
<b>Record Wind Speed (mph)</b>	1.3
<b>Record Wind Direction</b>	E
<b>Have the weather conditions changed since last recorded?</b>	No
<b>Are you experiencing any odors</b>	No
Stop #12: Intersection of Hunstock Street and Windsor Road	
<b>Use map locator to enter lat/long for this observation point.</b>	(34.4460292, -118.6495449)
<b>Record time at observation point</b>	9 Mar 2024 6:44 PM PST
<b>Record Wind Speed (mph)</b>	2
<b>Record Wind Direction</b>	NE
<b>Have the weather conditions changed since last recorded?</b>	No
<b>Are you experiencing any odors</b>	Yes
<b>Description of Odor</b>	Landfill Waste/Trash
<b>Intensity of Odor</b>	1 - Very light odor detected
<b>Are any corrective actions needed?</b>	No
Stop #13: Intersection of Del Valle Road and Silver Street	
<b>Use map locator to enter lat/long for this observation point.</b>	(34.4480645, -118.6555905)
<b>Record time at observation point</b>	9 Mar 2024 6:46 PM PST
<b>Record Wind Speed</b>	2.5

<b>Record Wind Direction</b>	E
<b>Have the weather conditions changed since last recorded?</b>	No
<b>Are you experiencing any odors</b>	No
Stop #14: Intersection of Del Valle Road and Hasley Canyon Road	
<b>Use map locator to enter lat/long for this observation point.</b>	Del Valle Rd & Hasley Canyon Rd, California 91355, USA (34.456905, -118.64146400000001)
<b>Record time at observation point</b>	9 Mar 2024 6:48 PM PST
<b>Record Wind Speed (mph)</b>	3.1
<b>Record Wind Direction</b>	NE
<b>Have the weather conditions changed since last recorded?</b>	No
<b>Are you experiencing any odors</b>	No
Stop #15: Intersection of Hasley Canyon Road and Gibraltar Lane	
<b>Use map locator to enter lat/long for this observation point.</b>	(34.4551223, -118.6333999)
<b>Record time at observation point</b>	9 Mar 2024 6:49 PM PST
<b>Record Wind Speed (mph)</b>	.2
<b>Record Wind Direction</b>	NE
<b>Have the weather conditions changed since last recorded?</b>	No
<b>Are you experiencing any odors</b>	No
Stop #16: Intersection of Gibraltar Lane and Alton Way	
<b>Use map locator to enter lat/long for this observation point.</b>	28341 Alton Way, Castaic, CA 91384, USA (34.454834999999996, -118.62971519999999)
<b>Record time at observation point</b>	9 Mar 2024 6:50 PM PST
<b>Record Wind Speed (mph)</b>	.4

<b>Record Wind Direction</b>	NE
<b>Have the weather conditions changed since last recorded?</b>	No
<b>Are you experiencing any odors</b>	No
Stop #17: Intersection of Castlebury Place and Picadilly Place	
<b>Use map locator to enter lat/long for this observation point.</b>	29718 Castlebury Pl, Castaic, CA 91384, USA (34.4535607, -118.62745899999997)
<b>Record time at observation point</b>	9 Mar 2024 6:51 PM PST
<b>Record Wind Speed (mph)</b>	0
<b>Have the weather conditions changed since last recorded?</b>	No
<b>Are you experiencing any odors</b>	No
Stop #18: Intersection of Gibraltar Lane and Springvale Lane	
<b>Use map locator to enter lat/long for this observation point.</b>	28251 Springvale Ln, Castaic, CA 91384, USA (34.455823599999995, -118.6280971)
<b>Record time at observation point</b>	9 Mar 2024 6:52 PM PST
<b>Record Wind Speed (mph)</b>	2
<b>Record Wind Direction</b>	S
<b>Have the weather conditions changed since last recorded?</b>	No
<b>Are you experiencing any odors</b>	No
Stop #19: Intersection of Gibraltar Lane and Cambridge Avenue	
<b>Use map locator to enter lat/long for this observation point.</b>	29823 Cambridge Ave, Castaic, CA 91384, USA (34.457917099999996, -118.62698039999998)
<b>Record time at observation point</b>	9 Mar 2024 6:53 PM PST
<b>Record Wind Speed (mph)</b>	0
<b>Have the weather conditions changed since last recorded?</b>	No

<b>Are you experiencing any odors</b>	No
Stop #20: Intersection of Cambridge Avenue and Hasley Canyon Road	
<b>Use map locator to enter lat/long for this observation point.</b>	29615 Cambridge Ave, Castaic, CA 91384, USA (34.4551637, -118.62194369999999)
<b>Record time at observation point</b>	9 Mar 2024 6:54 PM PST
<b>Record Wind Speed (mph)</b>	1.1
<b>Record Wind Direction</b>	SE
<b>Have the weather conditions changed since last recorded?</b>	No
<b>Are you experiencing any odors</b>	No
Stop #21: Intersection of The Old Road and Hillcrest Parkway	
<b>Use map locator to enter lat/long for this observation point.</b>	27610 Iris Pl, Castaic, CA 91384, USA (34.470656, -118.6171576)
<b>Record time at observation point</b>	9 Mar 2024 6:59 PM PST
<b>Record Wind Speed (mph)</b>	.9
<b>Record Wind Direction</b>	W
<b>Have the weather conditions changed since last recorded?</b>	No
<b>Are you experiencing any odors</b>	No
Stop #22: Intersection of Hillcrest Parkway and Park Vista Drive at Castaic Elementary School	
<b>Use map locator to enter lat/long for this observation point.</b>	28319 Foothill Rd, Castaic, CA 91384, USA (34.471969699999995, -118.6293278)
<b>Record time at observation point</b>	9 Mar 2024 7:00 PM PST
<b>Record Wind Speed (mph)</b>	1.3
<b>Record Wind Direction</b>	W
<b>Have the weather conditions changed since last recorded?</b>	No

**Are you experiencing any odors** No

Stop #23: Intersection of Creekbed Road and Firebrand Drive

**Use map locator to enter lat/long for this observation point.**

29796 Creekbed Rd, Castaic, CA  
91384, USA  
(34.4575962, -118.6195735)

**Record time at observation point** 9 Mar 2024 6:55 PM PST

**Record Wind Speed (mph)** 0

**Have the weather conditions changed since last recorded?** No

**Are you experiencing any odors** No

Stop #24: Intersection of The Old Road and Live Oak Road 2 flagged

**Use map locator to enter lat/long for this observation point.**

29491 The Old Rd, Castaic, CA  
91384, USA  
(34.452941599999996,  
-118.6164008)

**Record time at observation point** 9 Mar 2024 7:04 PM PST

**Record Wind Speed (mph)** 0

**Have the weather conditions changed since last recorded?** No

**Are you experiencing any odors** Yes

**Description of Odor** Landfill Gas

**Intensity of Odor** 3 - Moderate Odor

**Are any corrective actions needed?** No

Stop #25: Intersection of Live Oak Road and Hidden Trail Road

**Use map locator to enter lat/long for this observation point.**

27662 Buckskin Dr, Castaic, CA  
91384, USA  
(34.4501688,  
-118.61797809999999)

**Record time at observation point** 9 Mar 2024 7:05 PM PST

**Record Wind Speed (mph)** .9

**Record Wind Direction** S

<b>Have the weather conditions changed since last recorded?</b>	No
<b>Are you experiencing any odors</b>	No
Stop #26: Intersection of Live Oak Elementary School at Saddleridge Way	1 flagged
<b>Use map locator to enter lat/long for this observation point.</b>	27715 Saddleridge Way, Castaic, CA 91384, USA (34.4506052, -118.6197786)
<b>Record time at observation point</b>	9 Mar 2024 7:05 PM PST
<b>Record Wind Speed (mph)</b>	.7
<b>Record Wind Direction</b>	E
<b>Have the weather conditions changed since last recorded?</b>	No
<b>Are you experiencing any odors</b>	Yes
<b>Description of Odor</b>	Landfill Gas
<b>Intensity of Odor</b>	1 - Very light odor detected
<b>Are any corrective actions needed?</b>	No
Stop #27: Intersection of Rangewood Road and Buckskin Drive	1 flagged
<b>Use map locator to enter lat/long for this observation point.</b>	29165 Saddleridge Way, Castaic, CA 91384, USA (34.4491454, -118.62033539999999)
<b>Record time at observation point</b>	9 Mar 2024 7:06 PM PST
<b>Record Wind Speed (mph)</b>	.7
<b>Record Wind Direction</b>	E
<b>Have the weather conditions changed since last recorded?</b>	No
<b>Are you experiencing any odors</b>	Yes
<b>Description of Odor</b>	Landfill Gas
<b>Intensity of Odor</b>	1 - Very light odor detected
<b>Are any corrective actions needed?</b>	No

Stop #28: Intersection of Quincy Street and Cambridge Avenue

1 flagged

Use map locator to enter lat/long for this observation point.

27807 Quincy St, Castaic, CA  
91384, USA  
(34.4529521, -118.620166)

Record time at observation point

9 Mar 2024 7:08 PM PST

Record Wind Speed (mph)

.9

Record Wind Direction

W

Have the weather conditions changed since last recorded?

No

Are you experiencing any odors

Yes

Description of Odor

Landfill Gas

Intensity of Odor

1 - Very light odor detected

Are any corrective actions needed?

No

Stop #29: Intersection of Hasley Canyon Road and Commerce Center Drive (Santa Clarita Valley International School & Playmakers Preschool)

Use map locator to enter lat/long for this observation point.

(34.4512154, -118.6255509)

Record time at observation point

9 Mar 2024 7:11 PM PST

Record Wind Speed (mph)

.9

Record Wind Direction

E

Have the weather conditions changed since last recorded?

No

Are you experiencing any odors

No

Stop #30: Intersection of Commerce Center Drive and Witherspoon Parkway

Use map locator to enter lat/long for this observation point.

Commerce Center Dr &  
Witherspoon Pky, California  
91384, USA  
(34.445912, -118.626105)

Record time at observation point

9 Mar 2024 7:12 PM PST

Record Wind Speed (mph)

4.2

<b>Record Wind Direction</b>	S
<b>Have the weather conditions changed since last recorded?</b>	No
<b>Are you experiencing any odors</b>	No
Stop #31: Intersection of Franklin Parkway and driveway leading to the United States Postal Service	2 flagged
<b>Use map locator to enter lat/long for this observation point.</b>	28000 Franklin Pkwy, Valencia, CA 91355, USA (34.434151, -118.6283856)
<b>Record time at observation point</b>	9 Mar 2024 7:14 PM PST
<b>Record Wind Speed (mph)</b>	0
<b>Have the weather conditions changed since last recorded?</b>	No
<b>Are you experiencing any odors</b>	Yes
<b>Description of Odor</b>	Landfill Gas
<b>Intensity of Odor</b>	3 - Moderate Odor
<b>Are any corrective actions needed?</b>	No
Stop #32: Intersection of Henry Mayo Drive and Cambridge View Drive, leading into the Valencia Travel Village RV Resort	
<b>Use map locator to enter lat/long for this observation point.</b>	Cambridge View Dr, Valencia, CA 91355, USA (34.42949219149916, -118.62473644316198)
<b>Record time at observation point</b>	9 Mar 2024 7:16 PM PST
<b>Record Wind Speed (mph)</b>	0
<b>Have the weather conditions changed since last recorded?</b>	No
<b>Are you experiencing any odors</b>	No
Odor Compliance with Stipulated Order for Abatement	
<b>At 3 or more stops have you recorded any Landfill Odor Intensity of 3 (3 - Moderate Odor) or higher?</b>	No



**Recorder Signature**



Adrian mendoza  
9 Mar 2024 7:18 PM PST

---

**Upon completion of this patrol, please check the box to trigger necessary notifications.**

# 4050 - Chiquita Odor Patrol Template

Complete

<b>Score</b>	3 / 3 (100%)	<b>Flagged items</b>	9	<b>Actions</b>	0
<b>Conducted on</b>	9 Mar 2024 7:07 AM PST				
<b>Prepared by</b>	Chiquita Landfill				
<b>If the name of the person conducting the Patrol does not appear above, please enter it here:</b>	Julian Jenkins				
<b>What type of patrol is this?</b>	Regular Patrol				
<b>Weather Conditions at the time of patrol.</b>	Partly Cloudy				
<b>Temperature at time of Patrol</b>	42°F Should be between -50°F to 125°F				
<b>I acknowledge that I have not visited the working face or other on-site areas where exposed trash or landfill odors such as, but not limited to landfill gas odors, refuse or refuse contaminated material odors, or landfill liquids/landfill leachate odors exist within four hours prior to conducting this odor surveillance.</b>	<input checked="" type="checkbox"/>				
<b>I acknowledge that I will assess each Patrol Stop while standing outside of the vehicle.</b>	<input checked="" type="checkbox"/>				

**Flagged items**

9 flagged

Odor Patrol Stops / Stop #2: Intersection of Chiquito Canyon Road and Lincoln Avenue

**Are you experiencing any odors**

Yes

Odor Patrol Stops / Stop #3: Intersection of Lincoln Avenue and Jackson Street

**Are you experiencing any odors**

Yes

Odor Patrol Stops / Stop #4: Intersection of Buchanan Way and Chiquito Canyon Road

**Are you experiencing any odors**

Yes

Odor Patrol Stops / Stop #5: Intersection of Lincoln Avenue and Harding Avenue

**Are you experiencing any odors**

Yes

Odor Patrol Stops / Stop #6: Intersection of Chiquito Canyon Road and San Martinez Road

**Are you experiencing any odors**

Yes

Odor Patrol Stops / Stop #8: Intersection of Lexington Drive and Morningside Drive

**Are you experiencing any odors**

Yes

Odor Patrol Stops / Stop #12: Intersection of Hunstock Street and Windsor Road

**Are you experiencing any odors**

Yes

Odor Patrol Stops / Stop #16: Intersection of Gibraltar Lane and Alton Way

**Are you experiencing any odors**

Yes

Odor Patrol Stops / Stop #27: Intersection of Rangewood Road and Buckskin Drive

**Are you experiencing any odors**

Yes

<b>Odor Patrol Stops</b>	9 flagged
Stop #1: Chiquito Canyon Road and Driveway leading to the LA County Fire's Del Valle Regional Training Center	
<b>Use map locator to enter lat/long for this observation point.</b>	28101 Chiquito Canyon Rd, Castaic, CA 91384, USA (34.4317609, -118.6589423)
<b>Record time at observation point</b>	9 Mar 2024 8:37 AM PST
<b>Record Wind Speed (mph)</b>	2.2
<b>Record Wind Direction</b>	S
<b>Have the weather conditions changed since start of patrol?</b>	No
<b>Are you experiencing any odors</b>	No
Stop #2: Intersection of Chiquito Canyon Road and Lincoln Avenue	
1 flagged	
<b>Use map locator to enter lat/long for this observation point.</b>	28464 Chiquito Canyon Rd, Castaic, CA 91384, USA (34.438305899999996, -118.65799469999999)
<b>Record time at observation point</b>	9 Mar 2024 8:35 AM PST
<b>Record Wind Speed (mph)</b>	3.6
<b>Record Wind Direction</b>	S
<b>Have the weather conditions changed since last recorded?</b>	No
<b>Are you experiencing any odors</b>	Yes
<b>Description of Odor</b>	Landfill Gas
<b>Intensity of Odor</b>	2 - Light odor detected
<b>Are any corrective actions needed?</b>	
Stop #3: Intersection of Lincoln Avenue and Jackson Street	
1 flagged	
<b>Use map locator to enter lat/long for this observation point.</b>	28543 Lincoln Ave, Castaic, CA 91384, USA (34.4395774, -118.6561263)
<b>Record time at observation point</b>	9 Mar 2024 8:33 AM PST

Record Wind Speed (mph)	1.1
Record Wind Direction	SW
Have the weather conditions changed since last recorded?	No
Are you experiencing any odors	Yes
Description of Odor	Landfill Waste/Trash
Intensity of Odor	2 - Light odor detected

**Are any corrective actions needed?**

Stop #4: Intersection of Buchanan Way and Chiquito Canyon Road 1 flagged

Use map locator to enter lat/long for this observation point. 30008 Buchanan Way, Castaic, CA  
91384, USA  
(34.4416592,  
-118.65763009999999)

Record time at observation point 9 Mar 2024 8:31 AM PST

Record Wind Speed (mph)	0.9
Record Wind Direction	S
Have the weather conditions changed since last recorded?	No
Are you experiencing any odors	Yes
Description of Odor	Landfill Waste/Trash
Intensity of Odor	1 - Very light odor detected

**Are any corrective actions needed?**

Stop #5: Intersection of Lincoln Avenue and Harding Avenue 1 flagged

Use map locator to enter lat/long for this observation point. 11629 Daleside Ave, Hawthorne,  
CA 90250, USA  
(34.443070999999996,  
-118.655496)

Record time at observation point 9 Mar 2024 8:29 AM PST

Record Wind Speed (mph)	3.6
Record Wind Direction	S

Have the weather conditions changed since last recorded?	No
Are you experiencing any odors	Yes
Description of Odor	Landfill Waste/Trash
Intensity of Odor	2 - Light odor detected

**Are any corrective actions needed?**

Stop #6: Intersection of Chiquito Canyon Road and San Martinez Road 1 flagged

**Use map locator to enter lat/long for this observation point.** 30010 San Martinez Rd, Castaic,  
CA 91384, USA  
(34.4449994, -118.6582312)

Record time at observation point	9 Mar 2024 8:26 AM PST
Record Wind Speed (mph)	1.1
Record Wind Direction	SE
Have the weather conditions changed since last recorded?	No
Are you experiencing any odors	Yes
Description of Odor	Landfill Gas
Intensity of Odor	2 - Light odor detected

**Are any corrective actions needed?**

Stop #7: Intersection of San Martinez Road and Morningside Drive

**Use map locator to enter lat/long for this observation point.** 30139 San Martinez Rd, Castaic,  
CA 91384, USA  
(34.44624, -118.66109490000001)

Record time at observation point	9 Mar 2024 8:25 AM PST
Record Wind Speed (mph)	1.3
Record Wind Direction	SE
Have the weather conditions changed since last recorded?	No
Are you experiencing any odors	No

Stop #8: Intersection of Lexington Drive and Morningside Drive	1 flagged
Use map locator to enter lat/long for this observation point.	(34.44826, -118.6609927)
Record time at observation point	9 Mar 2024 8:23 AM PST
Record Wind Speed (mph)	0
Have the weather conditions changed since last recorded?	No
Are you experiencing any odors	Yes
Description of Odor	Other
Describe "Other" Odor	Rotting vegetation
Intensity of Odor	1 - Very light odor detected
Are any corrective actions needed?	No

Stop #9: Intersection of Val Verde Road and Trellis Road	
Use map locator to enter lat/long for this observation point.	29036 Val Verde Rd, Castaic, CA 91384, USA (34.4479964, -118.66268769999999)
Record time at observation point	9 Mar 2024 8:20 AM PST
Record Wind Speed (mph)	0.9
Record Wind Direction	S
Have the weather conditions changed since last recorded?	No
Are you experiencing any odors	No

Stop #10: Intersection of San Martinez Road and Euclid Ave.	
Use map locator to enter lat/long for this observation point.	(34.4476049, -118.6658797)
Record time at observation point	9 Mar 2024 8:19 AM PST
Record Wind Speed (mph)	0
Have the weather conditions changed since last recorded?	No
Are you experiencing any odors	No

Stop #11: Intersection of San Martinez Road and Keningston Road

30702 San Martinez Rd, Castaic,  
CA 91384, USA  
(34.4482384,  
-118.67111870000001)

Use map locator to enter lat/long for this observation point.

Record time at observation point

9 Mar 2024 8:17 AM PST

Record Wind Speed (mph)

0.2

Record Wind Direction

SE

Have the weather conditions changed since last recorded?

No

Are you experiencing any odors

No

Stop #12: Intersection of Hunstock Street and Windsor Road

1 flagged

Use map locator to enter lat/long for this observation point.

(34.446091, -118.6495643)

Record time at observation point

9 Mar 2024 8:07 AM PST

Record Wind Speed (mph)

0

Have the weather conditions changed since last recorded?

No

Are you experiencing any odors

Yes

Description of Odor

Other

Describe "Other" Odor

Ammonia

Intensity of Odor

1 - Very light odor detected

Are any corrective actions needed?

Stop #13: Intersection of Del Valle Road and Silver Street

29098 Del Valle Rd, Val Verde, CA  
91384, USA  
(34.4481162,  
-118.65554530000001)

Use map locator to enter lat/long for this observation point.

Record time at observation point

9 Mar 2024 8:04 AM PST

Record Wind Speed

0.9

Record Wind Direction

E



<b>Have the weather conditions changed since last recorded?</b>	No
<b>Are you experiencing any odors</b>	No
Stop #14: Intersection of Del Valle Road and Hasley Canyon Road	
<b>Use map locator to enter lat/long for this observation point.</b>	29007 Hasley Canyon Rd, Castaic, CA 91384, USA (34.4573002, -118.6415862)
<b>Record time at observation point</b>	9 Mar 2024 8:01 AM PST
<b>Record Wind Speed (mph)</b>	1.1
<b>Record Wind Direction</b>	S
<b>Have the weather conditions changed since last recorded?</b>	No
<b>Are you experiencing any odors</b>	No
Stop #15: Intersection of Hasley Canyon Road and Gibraltar Lane	
<b>Use map locator to enter lat/long for this observation point.</b>	(34.4550973, -118.6334792)
<b>Record time at observation point</b>	9 Mar 2024 7:59 AM PST
<b>Record Wind Speed (mph)</b>	0.4
<b>Record Wind Direction</b>	SW
<b>Have the weather conditions changed since last recorded?</b>	No
<b>Are you experiencing any odors</b>	No
Stop #16: Intersection of Gibraltar Lane and Alton Way	
<b>Use map locator to enter lat/long for this observation point.</b>	1 flagged 28341 Alton Way, Castaic, CA 91384, USA (34.454834999999996, -118.62971519999999)
<b>Record time at observation point</b>	9 Mar 2024 7:57 AM PST
<b>Record Wind Speed (mph)</b>	1.6
<b>Record Wind Direction</b>	SW
<b>Have the weather conditions changed since last recorded?</b>	No

<b>Are you experiencing any odors</b>	Yes
<b>Description of Odor</b>	Other
<b>Describe "Other" Odor</b>	Sweet floral fragrance
<b>Intensity of Odor</b>	1 - Very light odor detected
<b>Are any corrective actions needed?</b>	No
Stop #17: Intersection of Castlebury Place and Picadilly Place	
<b>Use map locator to enter lat/long for this observation point.</b>	28203 Picadilly Pl, Castaic, CA 91384, USA (34.4539706, -118.62780079999999)
<b>Record time at observation point</b>	9 Mar 2024 7:54 AM PST
<b>Record Wind Speed (mph)</b>	1.8
<b>Record Wind Direction</b>	S
<b>Have the weather conditions changed since last recorded?</b>	No
<b>Are you experiencing any odors</b>	No
Stop #18: Intersection of Gibraltar Lane and Springvale Lane	
<b>Use map locator to enter lat/long for this observation point.</b>	28256 Springvale Ln, Castaic, CA 91384, USA (34.4555485, -118.62855289999997)
<b>Record time at observation point</b>	9 Mar 2024 7:52 AM PST
<b>Record Wind Speed (mph)</b>	1.3
<b>Record Wind Direction</b>	S
<b>Have the weather conditions changed since last recorded?</b>	No
<b>Are you experiencing any odors</b>	No
Stop #19: Intersection of Gibraltar Lane and Cambridge Avenue	
<b>Use map locator to enter lat/long for this observation point.</b>	28003 Gibraltar Ln, Castaic, CA 91384, USA (34.4583288, -118.6270032)

Record time at observation point

9 Mar 2024 7:51 AM PST

Record Wind Speed (mph)

1.3

Record Wind Direction

S

Have the weather conditions changed since last recorded?

No

Are you experiencing any odors

No

Stop #20: Intersection of Cambridge Avenue and Hasley Canyon Road

Use map locator to enter lat/long for this observation point.

29619 Newport Pl, Castaic, CA  
91384, USA  
(34.454428199999995,  
-118.62139669999998)

Record time at observation point

9 Mar 2024 7:27 AM PST

Record Wind Speed (mph)

2.0

Record Wind Direction

W

Have the weather conditions changed since last recorded?

No

Are you experiencing any odors

No

Stop #21: Intersection of The Old Road and Hillcrest Parkway

Use map locator to enter lat/long for this observation point.

The Old Rd & Hillcrest Pky,  
California 91384, USA  
(34.470033,  
-118.61671299999998)

Record time at observation point

9 Mar 2024 7:45 AM PST

Record Wind Speed (mph)

0.9

Record Wind Direction

NW

Have the weather conditions changed since last recorded?

No

Are you experiencing any odors

No

Stop #22: Intersection of Hillcrest Parkway and Park Vista Drive at Castaic Elementary School

Use map locator to enter lat/long for this observation point.

28332 Foothill Rd, Castaic, CA  
91384, USA  
(34.471645699999996,

-118.62989749999998)

<b>Record time at observation point</b>	9 Mar 2024 7:42 AM PST
<b>Record Wind Speed (mph)</b>	0.9
<b>Record Wind Direction</b>	SW
<b>Have the weather conditions changed since last recorded?</b>	No
<b>Are you experiencing any odors</b>	No

Stop #23: Intersection of Creekbed Road and Firebrand Drive

**Use map locator to enter lat/long for this observation point.** 27704 Firebrand Dr, Castaic, CA  
91384, USA  
(34.457861199999996,  
-118.61993810000001)

<b>Record time at observation point</b>	9 Mar 2024 7:48 AM PST
<b>Record Wind Speed (mph)</b>	0.4
<b>Record Wind Direction</b>	SE
<b>Have the weather conditions changed since last recorded?</b>	No
<b>Are you experiencing any odors</b>	No

Stop #24: Intersection of The Old Road and Live Oak Road

**Use map locator to enter lat/long for this observation point.** 29487 The Old Rd, Castaic, CA  
91384, USA  
(34.4528639,  
-118.61626170000001)

<b>Record time at observation point</b>	9 Mar 2024 7:37 AM PST
<b>Record Wind Speed (mph)</b>	1.3
<b>Record Wind Direction</b>	S
<b>Have the weather conditions changed since last recorded?</b>	No
<b>Are you experiencing any odors</b>	No

Stop #25: Intersection of Live Oak Road and Hidden Trail Road

**Use map locator to enter lat/long for this observation point.** 27708 Buckskin Dr, Castaic, CA  
91384, USA  
(34.4497578, -118.6183427)

<b>Record time at observation point</b>	9 Mar 2024 7:35 AM PST
<b>Record Wind Speed (mph)</b>	0.7
<b>Record Wind Direction</b>	E
<b>Have the weather conditions changed since last recorded?</b>	No
<b>Are you experiencing any odors</b>	No
Stop #26: Intersection of Live Oak Elementary School at Saddleridge Way	
<b>Use map locator to enter lat/long for this observation point.</b>	27716 Saddleridge Way, Castaic, CA 91384, USA (34.4499516, -118.61930000000001)
<b>Record time at observation point</b>	9 Mar 2024 7:33 AM PST
<b>Record Wind Speed (mph)</b>	0
<b>Have the weather conditions changed since last recorded?</b>	No
<b>Are you experiencing any odors</b>	No
Stop #27: Intersection of Rangewood Road and Buckskin Drive	
<b>Use map locator to enter lat/long for this observation point.</b>	29161 Rangewood Rd, Castaic, CA 91384, USA (34.4489855, -118.62043949999999)
<b>Record time at observation point</b>	9 Mar 2024 7:31 AM PST
<b>Record Wind Speed (mph)</b>	0.9
<b>Record Wind Direction</b>	E
<b>Have the weather conditions changed since last recorded?</b>	No
<b>Are you experiencing any odors</b>	Yes
<b>Description of Odor</b>	Other
<b>Describe "Other" Odor</b>	Fried food
<b>Intensity of Odor</b>	1 - Very light odor detected
<b>Are any corrective actions needed?</b>	No

Stop #28: Intersection of Quincy Street and Cambridge Avenue

Use map locator to enter lat/long for this observation point.

27803 Quincy St, Castaic, CA  
91384, USA  
(34.453026699999995,  
-118.62002930000001)

Record time at observation point

9 Mar 2024 7:28 AM PST

Record Wind Speed (mph)

1.6

Record Wind Direction

SE

Have the weather conditions changed since last recorded?

No

Are you experiencing any odors

No

Stop #29: Intersection of Hasley Canyon Road and Commerce Center Drive (Santa Clarita Valley International School & Playmakers Preschool)

Use map locator to enter lat/long for this observation point.

29602 Teasedale Pl, Castaic, CA  
91384, USA  
(34.452233899999996,  
-118.62595479999999)

Record time at observation point

9 Mar 2024 7:25 AM PST

Record Wind Speed (mph)

1.1

Record Wind Direction

SE

Have the weather conditions changed since last recorded?

No

Are you experiencing any odors

No

Stop #30: Intersection of Commerce Center Drive and Witherspoon Parkway

Use map locator to enter lat/long for this observation point.

Commerce Center Dr &  
Witherspoon Pky, California  
91355, USA  
(34.445074999999996,  
-118.62639800000001)

Record time at observation point

9 Mar 2024 7:22 AM PST

Record Wind Speed (mph)

0.9

Record Wind Direction

N

<b>Have the weather conditions changed since last recorded?</b>	No
<b>Are you experiencing any odors</b>	No
Stop #31: Intersection of Franklin Parkway and driveway leading to the United States Postal Service	
<b>Use map locator to enter lat/long for this observation point.</b>	28615 Braxton Ave, Valencia, CA 91355, USA (34.436017, -118.62702900000001)
<b>Record time at observation point</b>	9 Mar 2024 7:18 AM PST
<b>Record Wind Speed (mph)</b>	3.1
<b>Record Wind Direction</b>	E
<b>Have the weather conditions changed since last recorded?</b>	No
<b>Are you experiencing any odors</b>	No
Stop #32: Intersection of Henry Mayo Drive and Cambridge View Drive, leading into the Valencia Travel Village RV Resort	
<b>Use map locator to enter lat/long for this observation point.</b>	Cambridge View Dr, Valencia, CA 91355, USA (34.4302253, -118.6238011)
<b>Record time at observation point</b>	9 Mar 2024 7:13 AM PST
<b>Record Wind Speed (mph)</b>	4.5
<b>Record Wind Direction</b>	NE
<b>Have the weather conditions changed since last recorded?</b>	No
<b>Are you experiencing any odors</b>	No
Odor Compliance with Stipulated Order for Abatement	
<b>At 3 or more stops have you recorded any Landfill Odor Intensity of 3 (3 - Moderate Odor) or higher?</b>	No

**Recorder Signature**



Julian Jenkins  
9 Mar 2024 8:39 AM PST

---

**Upon completion of this patrol, please check the box to trigger necessary notifications.**



# 4050 - Chiquita Odor Patrol Template

Complete

<b>Score</b>	3 / 3 (100%)	<b>Flagged items</b>	9	<b>Actions</b>	0
<b>Conducted on</b>	11 Mar 2024 7:06 PM PDT				
<b>Prepared by</b>	Chiquita Landfill				
<b>If the name of the person conducting the Patrol does not appear above, please enter it here:</b>	Isaac and adrian				
<b>What type of patrol is this?</b>	Regular Patrol				
<b>Weather Conditions at the time of patrol.</b>	Cloudy				
<b>Temperature at time of Patrol</b>	58°F Should be between -50°F to 125°F				
<b>I acknowledge that I have not visited the working face or other on-site areas where exposed trash or landfill odors such as, but not limited to landfill gas odors, refuse or refuse contaminated material odors, or landfill liquids/landfill leachate odors exist within four hours prior to conducting this odor surveillance.</b>	<input checked="" type="checkbox"/>				
<b>I acknowledge that I will assess each Patrol Stop while standing outside of the vehicle.</b>	<input checked="" type="checkbox"/>				

**Flagged items**

9 flagged

Odor Patrol Stops / Stop #15: Intersection of Hasley Canyon Road and Gibraltar Lane

**Are you experiencing any odors**

Yes

Odor Patrol Stops / Stop #17: Intersection of Castlebury Place and Picadilly Place

**Are you experiencing any odors**

Yes

Odor Patrol Stops / Stop #17: Intersection of Castlebury Place and Picadilly Place

**Intensity of Odor**

3 - Moderate Odor

Odor Patrol Stops / Stop #21: Intersection of The Old Road and Hillcrest Parkway

**Are you experiencing any odors**

Yes

Odor Patrol Stops / Stop #21: Intersection of The Old Road and Hillcrest Parkway

**Intensity of Odor**

3 - Moderate Odor

Odor Patrol Stops / Stop #22: Intersection of Hillcrest Parkway and Park Vista Drive at Castaic Elementary School

**Are you experiencing any odors**

Yes

Odor Patrol Stops / Stop #23: Intersection of Creekbed Road and Firebrand Drive

**Are you experiencing any odors**

Yes

Odor Patrol Stops / Stop #28: Intersection of Quincy Street and Cambridge Avenue

**Are you experiencing any odors**

Yes

Odor Patrol Stops / Stop #28: Intersection of Quincy Street and Cambridge Avenue

**Intensity of Odor**

3 - Moderate Odor

**Odor Patrol Stops**

9 flagged

Stop #1: Chiquito Canyon Road and Driveway leading to the LA County Fire's Del Valle Regional Training Center

**Use map locator to enter lat/long for this observation point.**28101 Chiquito Canyon Rd,  
Castaic, CA 91384, USA  
(34.4327175, -118.6590442)**Record time at observation point**

11 Mar 2024 7:09 PM PDT

**Record Wind Speed (mph)**

5.8

**Record Wind Direction**

NW

**Have the weather conditions changed since start of patrol?**

No

**Are you experiencing any odors**

No

Stop #2: Intersection of Chiquito Canyon Road and Lincoln Avenue

**Use map locator to enter lat/long for this observation point.**28464 Chiquito Canyon Rd,  
Castaic, CA 91384, USA  
(34.438305899999996,  
-118.65799469999999)**Record time at observation point**

11 Mar 2024 7:10 PM PDT

**Record Wind Speed (mph)**

2.9

**Record Wind Direction**

N

**Have the weather conditions changed since last recorded?**

No

**Are you experiencing any odors**

No

Stop #3: Intersection of Lincoln Avenue and Jackson Street

**Use map locator to enter lat/long for this observation point.**

(34.4396333, -118.6559026)

**Record time at observation point**

11 Mar 2024 7:11 PM PDT

**Record Wind Speed (mph)**

4.1

**Record Wind Direction**

NE

**Have the weather conditions changed since last recorded?**

No

**Are you experiencing any odors**

No

Stop #4: Intersection of Buchanan Way and Chiquito Canyon Road

Use map locator to enter lat/long for this observation point.

30008 Buchanan Way, Castaic, CA  
91384, USA  
(34.4416592,  
-118.65763009999999)

Record time at observation point

11 Mar 2024 7:12 PM PDT

Record Wind Speed (mph)

0

Have the weather conditions changed since last recorded?

No

Are you experiencing any odors

No

Stop #5: Intersection of Lincoln Avenue and Harding Avenue

Use map locator to enter lat/long for this observation point.

11629 Daleside Ave, Hawthorne,  
CA 90250, USA  
(34.443070999999996,  
-118.655496)

Record time at observation point

11 Mar 2024 7:12 PM PDT

Record Wind Speed (mph)

2.5

Record Wind Direction

N

Have the weather conditions changed since last recorded?

No

Are you experiencing any odors

No

Stop #6: Intersection of Chiquito Canyon Road and San Martinez Road

Use map locator to enter lat/long for this observation point.

San Martinez Rd & Chiquito  
Canyon Rd, Val Verde, CA 91384,  
USA  
(34.445074, -118.657935)

Record time at observation point

11 Mar 2024 7:13 PM PDT

Record Wind Speed (mph)

3.1

Record Wind Direction

N

Have the weather conditions changed since last recorded?

No

Are you experiencing any odors

No

Stop #7: Intersection of San Martinez Road and Morningside Drive

Use map locator to enter lat/long for this observation point. (34.4467116, -118.6611311)

Record time at observation point 11 Mar 2024 7:15 PM PDT

Record Wind Speed (mph) 0

Have the weather conditions changed since last recorded? No

Are you experiencing any odors No

Stop #8: Intersection of Lexington Drive and Morningside Drive

Use map locator to enter lat/long for this observation point. (34.4483853, -118.6607044)

Record time at observation point 11 Mar 2024 7:15 PM PDT

Record Wind Speed (mph) .4

Record Wind Direction N

Have the weather conditions changed since last recorded? No

Are you experiencing any odors No

Stop #9: Intersection of Val Verde Road and Trellis Road

Use map locator to enter lat/long for this observation point. (34.4480776, -118.6628847)

Record time at observation point 11 Mar 2024 7:17 PM PDT

Record Wind Speed (mph) 0

Have the weather conditions changed since last recorded? No

Are you experiencing any odors No

Stop #10: Intersection of San Martinez Road and Euclid Ave.

Use map locator to enter lat/long for this observation point. (34.4477139, -118.6656915)

Record time at observation point 11 Mar 2024 7:18 PM PDT

Record Wind Speed (mph) 2.9

Record Wind Direction E

<b>Have the weather conditions changed since last recorded?</b>	No
<b>Are you experiencing any odors</b>	No
Stop #11: Intersection of San Martinez Road and Keningston Road	
<b>Use map locator to enter lat/long for this observation point.</b>	30646 San Martinez Rd, Castaic, CA 91384, USA (34.4482237, -118.6707086000001)
<b>Record time at observation point</b>	11 Mar 2024 7:19 PM PDT
<b>Record Wind Speed (mph)</b>	0
<b>Have the weather conditions changed since last recorded?</b>	No
<b>Are you experiencing any odors</b>	No
Stop #12: Intersection of Hunstock Street and Windsor Road	
<b>Use map locator to enter lat/long for this observation point.</b>	(34.4459976, -118.6494636)
<b>Record time at observation point</b>	11 Mar 2024 7:22 PM PDT
<b>Record Wind Speed (mph)</b>	.9
<b>Record Wind Direction</b>	NE
<b>Have the weather conditions changed since last recorded?</b>	No
<b>Are you experiencing any odors</b>	No
Stop #13: Intersection of Del Valle Road and Silver Street	
<b>Use map locator to enter lat/long for this observation point.</b>	(34.4485808, -118.655227)
<b>Record time at observation point</b>	11 Mar 2024 7:24 PM PDT
<b>Record Wind Speed</b>	5.6
<b>Record Wind Direction</b>	NE
<b>Have the weather conditions changed since last recorded?</b>	No
<b>Are you experiencing any odors</b>	No
Stop #14: Intersection of Del Valle Road and Hasley Canyon	

Road

Use map locator to enter lat/long for this observation point.

Del Valle Rd & Hasley Canyon Rd,  
Hasley Canyon, CA 91384, USA  
(34.456818999999996,  
-118.64180300000001)

Record time at observation point

11 Mar 2024 7:26 PM PDT

Record Wind Speed (mph)

2

Record Wind Direction

NE

Have the weather conditions changed since last recorded?

No

Are you experiencing any odors

No

Stop #15: Intersection of Hasley Canyon Road and Gibraltar Lane

1 flagged

Use map locator to enter lat/long for this observation point.

28579 Gibraltar Ln, Castaic, CA  
91384, USA  
(34.4551702,  
-118.63360240000002)

Record time at observation point

11 Mar 2024 7:27 PM PDT

Record Wind Speed (mph)

3.1

Record Wind Direction

NE

Have the weather conditions changed since last recorded?

No

Are you experiencing any odors

Yes

Description of Odor

Landfill Gas

Intensity of Odor

2 - Light odor detected

Are any corrective actions needed?

No

Stop #16: Intersection of Gibraltar Lane and Alton Way

Use map locator to enter lat/long for this observation point.

28340 Alton Way, Castaic, CA  
91384, USA  
(34.4547214, -118.6302393)

Record time at observation point

11 Mar 2024 7:28 PM PDT

Record Wind Speed (mph)

4.2

<b>Record Wind Direction</b>	N
<b>Have the weather conditions changed since last recorded?</b>	No
<b>Are you experiencing any odors</b>	No
Stop #17: Intersection of Castlebury Place and Picadilly Place	
2 flagged	
<b>Use map locator to enter lat/long for this observation point.</b>	661 Your Home Away!, Castaic, CA 91384, USA (34.4536497, -118.62767199999998)
<b>Record time at observation point</b>	11 Mar 2024 7:29 PM PDT
<b>Record Wind Speed (mph)</b>	.2
<b>Record Wind Direction</b>	E
<b>Have the weather conditions changed since last recorded?</b>	No
<b>Are you experiencing any odors</b>	Yes
<b>Description of Odor</b>	Landfill Gas
<b>Intensity of Odor</b>	3 - Moderate Odor
<b>Are any corrective actions needed?</b>	
Stop #18: Intersection of Gibraltar Lane and Springvale Lane	
<b>Use map locator to enter lat/long for this observation point.</b>	28257 Springvale Ln, Castaic, CA 91384, USA (34.4558965, -118.62827940000001)
<b>Record time at observation point</b>	11 Mar 2024 7:30 PM PDT
<b>Record Wind Speed (mph)</b>	1.6
<b>Record Wind Direction</b>	NE
<b>Have the weather conditions changed since last recorded?</b>	No
<b>Are you experiencing any odors</b>	No
Stop #19: Intersection of Gibraltar Lane and Cambridge Avenue	
<b>Use map locator to enter lat/long for this observation point.</b>	29823 Cambridge Ave, Castaic, CA 91384, USA



(34.457917099999996,  
-118.62698039999998)

<b>Record time at observation point</b>	11 Mar 2024 7:31 PM PDT
<b>Record Wind Speed (mph)</b>	.9
<b>Record Wind Direction</b>	S
<b>Have the weather conditions changed since last recorded?</b>	No
<b>Are you experiencing any odors</b>	No
Stop #20: Intersection of Cambridge Avenue and Hasley Canyon Road	

9701 Creekbed Rd, Castaic, CA  
91384, USA  
(34.4555301, -118.6218167)

<b>Record time at observation point</b>	11 Mar 2024 7:32 PM PDT
<b>Record Wind Speed (mph)</b>	2
<b>Record Wind Direction</b>	SE
<b>Have the weather conditions changed since last recorded?</b>	No
<b>Are you experiencing any odors</b>	No
Stop #21: Intersection of The Old Road and Hillcrest Parkway	

The Old Rd & Hillcrest Pky,  
California 91384, USA  
(34.470033,  
-118.61671299999998)

<b>Record time at observation point</b>	11 Mar 2024 7:35 PM PDT
<b>Record Wind Speed (mph)</b>	.7
<b>Record Wind Direction</b>	W
<b>Have the weather conditions changed since last recorded?</b>	No
<b>Are you experiencing any odors</b>	Yes
<b>Description of Odor</b>	Landfill Gas
<b>Intensity of Odor</b>	3 - Moderate Odor

<b>Are any corrective actions needed?</b>	No
Stop #22: Intersection of Hillcrest Parkway and Park Vista Drive at Castaic Elementary School	1 flagged
<b>Use map locator to enter lat/long for this observation point.</b>	28332 Foothill Rd, Castaic, CA 91384, USA (34.471645699999996, -118.62989749999998)

<b>Record time at observation point</b>	11 Mar 2024 7:37 PM PDT
<b>Record Wind Speed (mph)</b>	2.1
<b>Record Wind Direction</b>	E
<b>Have the weather conditions changed since last recorded?</b>	No
<b>Are you experiencing any odors</b>	Yes
<b>Description of Odor</b>	Landfill Gas
<b>Intensity of Odor</b>	1 - Very light odor detected
<b>Are any corrective actions needed?</b>	No

Stop #23: Intersection of Creekbed Road and Firebrand Drive	1 flagged
<b>Use map locator to enter lat/long for this observation point.</b>	29796 Creekbed Rd, Castaic, CA 91384, USA (34.4575962, -118.6195735)
<b>Record time at observation point</b>	11 Mar 2024 7:33 PM PDT
<b>Record Wind Speed (mph)</b>	0
<b>Have the weather conditions changed since last recorded?</b>	No
<b>Are you experiencing any odors</b>	Yes
<b>Description of Odor</b>	Landfill Gas
<b>Intensity of Odor</b>	1 - Very light odor detected
<b>Are any corrective actions needed?</b>	No

Stop #24: Intersection of The Old Road and Live Oak Road	
<b>Use map locator to enter lat/long for this observation point.</b>	27602 Hartford Ave, Castaic, CA 91384, USA

(34.453196,  
-118.61702079999998)

**Record time at observation point**

11 Mar 2024 7:41 PM PDT

**Record Wind Speed (mph)**

0

**Have the weather conditions changed since last recorded?**

No

**Are you experiencing any odors**

No

Stop #25: Intersection of Live Oak Road and Hidden Trail Road

**Use map locator to enter lat/long for this observation point.**

27662 Buckskin Dr, Castaic, CA  
91384, USA  
(34.4501688,  
-118.61797809999999)

**Record time at observation point**

11 Mar 2024 7:42 PM PDT

**Record Wind Speed (mph)**

1.1

**Record Wind Direction**

N

**Have the weather conditions changed since last recorded?**

No

**Are you experiencing any odors**

No

Stop #26: Intersection of Live Oak Elementary School at  
Saddleridge Way

**Use map locator to enter lat/long for this observation point.**

27710 Rangewood Rd, Castaic, CA  
91384, USA  
(34.450107599999996,  
-118.61922759999999)

**Record time at observation point**

11 Mar 2024 7:42 PM PDT

**Record Wind Speed (mph)**

2

**Record Wind Direction**

N

**Have the weather conditions changed since last recorded?**

No

**Are you experiencing any odors**

No

Stop #27: Intersection of Rangewood Road and Buckskin Drive

**Use map locator to enter lat/long for this observation point.**

27727 Quincy St, Castaic, CA  
91384, USA  
(34.4531311, -118.619619)

Record time at observation point

11 Mar 2024 7:44 PM PDT

Record Wind Speed (mph)

3.6

Record Wind Direction

W

Have the weather conditions changed since last recorded?

No

Are you experiencing any odors

No

Stop #28: Intersection of Quincy Street and Cambridge Avenue

2 flagged

Use map locator to enter lat/long for this observation point.

28101 Industry Dr, Valencia, CA  
91355, USA  
(34.4507152, -118.6259225)

Record time at observation point

11 Mar 2024 7:47 PM PDT

Record Wind Speed (mph)

2.5

Record Wind Direction

N

Have the weather conditions changed since last recorded?

No

Are you experiencing any odors

Yes

Description of Odor

Landfill Gas

Intensity of Odor

3 - Moderate Odor

Are any corrective actions needed?

No

Stop #29: Intersection of Hasley Canyon Road and Commerce Center Drive (Santa Clarita Valley International School & Playmakers Preschool)

Use map locator to enter lat/long for this observation point.

Commerce Center Dr &  
Witherspoon Pky, California  
91384, USA  
(34.445912, -118.626105)

Record time at observation point

11 Mar 2024 7:54 PM PDT

Record Wind Speed (mph)

0

Have the weather conditions changed since last recorded?

No

Are you experiencing any odors

No

Stop #30: Intersection of Commerce Center Drive and

Witherspoon Parkway

Use map locator to enter lat/long for this observation point.

Commerce Center Dr &  
Witherspoon Pky, California  
91384, USA  
(34.445912, -118.626105)

Record time at observation point

11 Mar 2024 7:48 PM PDT

Record Wind Speed (mph)

0

Have the weather conditions changed since last recorded?

No

Are you experiencing any odors

No

Stop #31: Intersection of Franklin Parkway and driveway  
leading to the United States Postal Service

Use map locator to enter lat/long for this observation point.

28000 Franklin Pkwy, Valencia, CA  
91355, USA  
(34.4341222, -118.6284015)

Record time at observation point

11 Mar 2024 7:51 PM PDT

Record Wind Speed (mph)

0

Have the weather conditions changed since last recorded?

No

Are you experiencing any odors

No

Stop #32: Intersection of Henry Mayo Drive and Cambridge  
View Drive, leading into the Valencia Travel Village RV Resort

Use map locator to enter lat/long for this observation point.

Cambridge View Dr, Valencia, CA  
91355, USA  
(34.429531460641364,  
-118.62513173371553)

Record time at observation point

11 Mar 2024 7:53 PM PDT

Record Wind Speed (mph)

1.1

Record Wind Direction

N

Have the weather conditions changed since last recorded?

No

Are you experiencing any odors

No

Odor Compliance with Stipulated Order for Abatement

At 3 or more stops have you recorded any Landfill Odor

No

**Intensity of 3 (3 - Moderate Odor) or higher?**

---



**Recorder Signature**



isaac dominguez  
11 Mar 2024 7:54 PM PDT

---

**Upon completion of this patrol, please check the box to trigger necessary notifications.**

# 4050 - Chiquita Odor Patrol Template

Complete

<b>Score</b>	3 / 3 (100%)	<b>Flagged items</b>	9	<b>Actions</b>	0
--------------	--------------	----------------------	---	----------------	---

**Conducted on**

11 Mar 2024 7:01 AM PDT

**Prepared by**

Chiquita Landfill

**If the name of the person conducting the Patrol does not appear above, please enter it here:**

Julian Jenkins

**What type of patrol is this?**

Regular Patrol

**Weather Conditions at the time of patrol.**

Partly Cloudy

**Temperature at time of Patrol**

41°F  
Should be between -50°F to 125°F

**I acknowledge that I have not visited the working face or other on-site areas where exposed trash or landfill odors such as, but not limited to landfill gas odors, refuse or refuse contaminated material odors, or landfill liquids/landfill leachate odors exist within four hours prior to conducting this odor surveillance.**



**I acknowledge that I will assess each Patrol Stop while standing outside of the vehicle.**





**Flagged items**

9 flagged

Odor Patrol Stops / Stop #2: Intersection of Chiquito Canyon Road and Lincoln Avenue

**Are you experiencing any odors**

Yes

Odor Patrol Stops / Stop #3: Intersection of Lincoln Avenue and Jackson Street

**Are you experiencing any odors**

Yes

Odor Patrol Stops / Stop #3: Intersection of Lincoln Avenue and Jackson Street

**Intensity of Odor**

3 - Moderate Odor

Odor Patrol Stops / Stop #8: Intersection of Lexington Drive and Morningside Drive

**Are you experiencing any odors**

Yes

Odor Patrol Stops / Stop #12: Intersection of Hunstock Street and Windsor Road

**Are you experiencing any odors**

Yes

Odor Patrol Stops / Stop #16: Intersection of Gibraltar Lane and Alton Way

**Are you experiencing any odors**

Yes

Odor Patrol Stops / Stop #26: Intersection of Live Oak Elementary School at Saddleridge Way

**Are you experiencing any odors**

Yes

Odor Patrol Stops / Stop #27: Intersection of Rangewood Road and Buckskin Drive

**Are you experiencing any odors**

Yes

Odor Patrol Stops / Stop #28: Intersection of Quincy Street and Cambridge Avenue

**Are you experiencing any odors**

Yes

<b>Odor Patrol Stops</b>	9 flagged
Stop #1: Chiquito Canyon Road and Driveway leading to the LA County Fire's Del Valle Regional Training Center	
<b>Use map locator to enter lat/long for this observation point.</b>	28101 Chiquito Canyon Rd, Castaic, CA 91384, USA (34.4317609, -118.6589423)
<b>Record time at observation point</b>	11 Mar 2024 8:20 AM PDT
<b>Record Wind Speed (mph)</b>	3.1
<b>Record Wind Direction</b>	N
<b>Have the weather conditions changed since start of patrol?</b>	No
<b>Are you experiencing any odors</b>	No
Stop #2: Intersection of Chiquito Canyon Road and Lincoln Avenue	
	1 flagged
<b>Use map locator to enter lat/long for this observation point.</b>	28465 Chiquito Canyon Rd, Castaic, CA 91384, USA (34.4384167, -118.658496)
<b>Record time at observation point</b>	11 Mar 2024 8:18 AM PDT
<b>Record Wind Speed (mph)</b>	1.3
<b>Record Wind Direction</b>	N
<b>Have the weather conditions changed since last recorded?</b>	No
<b>Are you experiencing any odors</b>	Yes
<b>Description of Odor</b>	Landfill Gas
<b>Intensity of Odor</b>	1 - Very light odor detected
<b>Are any corrective actions needed?</b>	
Stop #3: Intersection of Lincoln Avenue and Jackson Street	
	2 flagged
<b>Use map locator to enter lat/long for this observation point.</b>	28611 Lincoln Ave, Val Verde, CA 91384, USA (34.4398392, -118.6560351)
<b>Record time at observation point</b>	11 Mar 2024 8:16 AM PDT

Record Wind Speed (mph)	2.0
Record Wind Direction	E
Have the weather conditions changed since last recorded?	No
Are you experiencing any odors	Yes

Description of Odor	Landfill Gas	Landfill Chemical
	Intensity of Odor	
		3 - Moderate Odor

**Are any corrective actions needed?**

Stop #4: Intersection of Buchanan Way and Chiquito Canyon Road

Use map locator to enter lat/long for this observation point.

28661 Chiquito Canyon Rd,  
Castaic, CA 91384, USA  
(34.4414836, -118.6574114)

Record time at observation point 11 Mar 2024 8:14 AM PDT

Record Wind Speed (mph)	1.6
Record Wind Direction	N
Have the weather conditions changed since last recorded?	No
Are you experiencing any odors	No

Stop #5: Intersection of Lincoln Avenue and Harding Avenue

Use map locator to enter lat/long for this observation point.

11629 Daleside Ave, Hawthorne,  
CA 90250, USA  
(34.443070999999996,  
-118.655496)

Record time at observation point 11 Mar 2024 8:12 AM PDT

Record Wind Speed (mph)	3.1
Record Wind Direction	N
Have the weather conditions changed since last recorded?	No
Are you experiencing any odors	No

Stop #6: Intersection of Chiquito Canyon Road and San Martinez Road

Use map locator to enter lat/long for this observation point.

30009 San Martinez Rd, Castaic,  
CA 91384, USA  
(34.4453434,  
-118.65799469999999)

Record time at observation point

11 Mar 2024 8:10 AM PDT

Record Wind Speed (mph)

0.9

Record Wind Direction

NE

Have the weather conditions changed since last recorded?

No

Are you experiencing any odors

No

Stop #7: Intersection of San Martinez Road and Morningside Drive

Use map locator to enter lat/long for this observation point.

29012 Concourse Dr, Castaic, CA  
91384, USA  
(34.446849, -118.661577)

Record time at observation point

11 Mar 2024 8:08 AM PDT

Record Wind Speed (mph)

0.2

Record Wind Direction

N

Have the weather conditions changed since last recorded?

No

Are you experiencing any odors

No

Stop #8: Intersection of Lexington Drive and Morningside Drive

1 flagged

Use map locator to enter lat/long for this observation point.

(34.448364, -118.660908)

Record time at observation point

11 Mar 2024 8:06 AM PDT

Record Wind Speed (mph)

0.2

Record Wind Direction

E

Have the weather conditions changed since last recorded?

No

Are you experiencing any odors

Yes

Description of Odor

Other

<b>Describe "Other" Odor</b>	Rotting vegetation
<b>Intensity of Odor</b>	1 - Very light odor detected
<b>Are any corrective actions needed?</b>	No
Stop #9: Intersection of Val Verde Road and Trellis Road	
<b>Use map locator to enter lat/long for this observation point.</b>	(34.4481072, -118.6628261)
<b>Record time at observation point</b>	11 Mar 2024 8:04 AM PDT
<b>Record Wind Speed (mph)</b>	0
<b>Have the weather conditions changed since last recorded?</b>	No
<b>Are you experiencing any odors</b>	No
Stop #10: Intersection of San Martinez Road and Euclid Ave.	
<b>Use map locator to enter lat/long for this observation point.</b>	(34.4476977, -118.6659066)
<b>Record time at observation point</b>	11 Mar 2024 8:02 AM PDT
<b>Record Wind Speed (mph)</b>	0
<b>Have the weather conditions changed since last recorded?</b>	No
<b>Are you experiencing any odors</b>	No
Stop #11: Intersection of San Martinez Road and Keningston Road	
<b>Use map locator to enter lat/long for this observation point.</b>	30646 San Martinez Rd, Castaic, CA 91384, USA (34.4482237, -118.67070860000001)
<b>Record time at observation point</b>	11 Mar 2024 7:59 AM PDT
<b>Record Wind Speed (mph)</b>	1.1
<b>Record Wind Direction</b>	NW
<b>Have the weather conditions changed since last recorded?</b>	No
<b>Are you experiencing any odors</b>	No
Stop #12: Intersection of Hunstock Street and Windsor Road	1 flagged

Use map locator to enter lat/long for this observation point. (34.4460398, -118.6495549)

Record time at observation point 11 Mar 2024 7:53 AM PDT

Record Wind Speed (mph) 0

Have the weather conditions changed since last recorded? No

Are you experiencing any odors Yes

Description of Odor Other

Describe "Other" Odor Vegetation

Intensity of Odor 1 - Very light odor detected

Are any corrective actions needed?

Stop #13: Intersection of Del Valle Road and Silver Street

Use map locator to enter lat/long for this observation point. 29098 Del Valle Rd, Val Verde, CA 91384, USA (34.4481162, -118.65554530000001)

Record time at observation point 11 Mar 2024 7:50 AM PDT

Record Wind Speed 0.9

Record Wind Direction N

Have the weather conditions changed since last recorded? No

Are you experiencing any odors No

Stop #14: Intersection of Del Valle Road and Hasley Canyon Road

Use map locator to enter lat/long for this observation point. Del Valle Rd & Hasley Canyon Rd, Hasley Canyon, CA 91384, USA (34.456818999999996, -118.64180300000001)

Record time at observation point 11 Mar 2024 7:47 AM PDT

Record Wind Speed (mph) 0.9

Record Wind Direction NW

Have the weather conditions changed since last recorded? No

<b>Are you experiencing any odors</b>	No
Stop #15: Intersection of Hasley Canyon Road and Gibraltar Lane	
<b>Use map locator to enter lat/long for this observation point.</b>	(34.4552292, -118.633487)
<b>Record time at observation point</b>	11 Mar 2024 7:45 AM PDT
<b>Record Wind Speed (mph)</b>	0.2
<b>Record Wind Direction</b>	NW
<b>Have the weather conditions changed since last recorded?</b>	No
<b>Are you experiencing any odors</b>	No
Stop #16: Intersection of Gibraltar Lane and Alton Way	
	1 flagged
<b>Use map locator to enter lat/long for this observation point.</b>	28341 Alton Way, Castaic, CA 91384, USA (34.454834999999996, -118.62971519999999)
<b>Record time at observation point</b>	11 Mar 2024 7:43 AM PDT
<b>Record Wind Speed (mph)</b>	0
<b>Have the weather conditions changed since last recorded?</b>	No
<b>Are you experiencing any odors</b>	Yes
<b>Description of Odor</b>	Other
<b>Describe "Other" Odor</b>	Sweet odor
<b>Intensity of Odor</b>	2 - Light odor detected
<b>Are any corrective actions needed?</b>	No
Stop #17: Intersection of Castlebury Place and Picadilly Place	
<b>Use map locator to enter lat/long for this observation point.</b>	661 Your Home Away!, Castaic, CA 91384, USA (34.4536497, -118.62767199999998)
<b>Record time at observation point</b>	11 Mar 2024 7:41 AM PDT
<b>Record Wind Speed (mph)</b>	0.2

<b>Record Wind Direction</b>	W
<b>Have the weather conditions changed since last recorded?</b>	No
<b>Are you experiencing any odors</b>	No
Stop #18: Intersection of Gibraltar Lane and Springvale Lane	
<b>Use map locator to enter lat/long for this observation point.</b>	28256 Springvale Ln, Castaic, CA 91384, USA (34.4555485, -118.62855289999997)
<b>Record time at observation point</b>	11 Mar 2024 7:39 AM PDT
<b>Record Wind Speed (mph)</b>	0.2
<b>Record Wind Direction</b>	SW
<b>Have the weather conditions changed since last recorded?</b>	No
<b>Are you experiencing any odors</b>	No
Stop #19: Intersection of Gibraltar Lane and Cambridge Avenue	
<b>Use map locator to enter lat/long for this observation point.</b>	28003 Gibraltar Ln, Castaic, CA 91384, USA (34.4583288, -118.6270032)
<b>Record time at observation point</b>	11 Mar 2024 7:37 AM PDT
<b>Record Wind Speed (mph)</b>	0.2
<b>Record Wind Direction</b>	NE
<b>Have the weather conditions changed since last recorded?</b>	No
<b>Are you experiencing any odors</b>	No
Stop #20: Intersection of Cambridge Avenue and Hasley Canyon Road	
<b>Use map locator to enter lat/long for this observation point.</b>	29619 Newport Pl, Castaic, CA 91384, USA (34.454428199999995, -118.62139669999998)
<b>Record time at observation point</b>	11 Mar 2024 7:13 AM PDT
<b>Record Wind Speed (mph)</b>	1.1



<b>Record Wind Direction</b>	W
<b>Have the weather conditions changed since last recorded?</b>	No
<b>Are you experiencing any odors</b>	No
Stop #21: Intersection of The Old Road and Hillcrest Parkway	
<b>Use map locator to enter lat/long for this observation point.</b>	30351 The Old Rd, Castaic, CA 91384, USA (34.470110999999996, -118.617112)
<b>Record time at observation point</b>	11 Mar 2024 7:30 AM PDT
<b>Record Wind Speed (mph)</b>	0.7
<b>Record Wind Direction</b>	NW
<b>Have the weather conditions changed since last recorded?</b>	No
<b>Are you experiencing any odors</b>	No
Stop #22: Intersection of Hillcrest Parkway and Park Vista Drive at Castaic Elementary School	
<b>Use map locator to enter lat/long for this observation point.</b>	28333 Foothill Rd, Castaic, CA 91384, USA (34.4721086, -118.6298747)
<b>Record time at observation point</b>	11 Mar 2024 7:28 AM PDT
<b>Record Wind Speed (mph)</b>	0.2
<b>Record Wind Direction</b>	W
<b>Have the weather conditions changed since last recorded?</b>	No
<b>Are you experiencing any odors</b>	No
Stop #23: Intersection of Creekbed Road and Firebrand Drive	
<b>Use map locator to enter lat/long for this observation point.</b>	29796 Creekbed Rd, Castaic, CA 91384, USA (34.4575962, -118.6195735)
<b>Record time at observation point</b>	11 Mar 2024 7:34 AM PDT
<b>Record Wind Speed (mph)</b>	0

<b>Have the weather conditions changed since last recorded?</b>	No
<b>Are you experiencing any odors</b>	No
Stop #24: Intersection of The Old Road and Live Oak Road	
<b>Use map locator to enter lat/long for this observation point.</b>	29451 The Old Rd, Castaic, CA 91384, USA (34.452292, -118.61666670000001)
<b>Record time at observation point</b>	11 Mar 2024 7:23 AM PDT
<b>Record Wind Speed (mph)</b>	0.4
<b>Record Wind Direction</b>	NE
<b>Have the weather conditions changed since last recorded?</b>	No
<b>Are you experiencing any odors</b>	No
Stop #25: Intersection of Live Oak Road and Hidden Trail Road	
<b>Use map locator to enter lat/long for this observation point.</b>	27708 Buckskin Dr, Castaic, CA 91384, USA (34.4497578, -118.6183427)
<b>Record time at observation point</b>	11 Mar 2024 7:21 AM PDT
<b>Record Wind Speed (mph)</b>	0
<b>Have the weather conditions changed since last recorded?</b>	No
<b>Are you experiencing any odors</b>	No
Stop #26: Intersection of Live Oak Elementary School at Saddleridge Way	
<b>Use map locator to enter lat/long for this observation point.</b>	27710 Rangewood Rd, Castaic, CA 91384, USA (34.450107599999996, -118.61922759999999)
<b>Record time at observation point</b>	11 Mar 2024 7:20 AM PDT
<b>Record Wind Speed (mph)</b>	097
<b>Record Wind Direction</b>	NE
<b>Have the weather conditions changed since last recorded?</b>	No

<b>Are you experiencing any odors</b>	Yes
<b>Description of Odor</b>	Other
<b>Describe "Other" Odor</b>	Fresh cut grass
<b>Intensity of Odor</b>	2 - Light odor detected
<b>Are any corrective actions needed?</b>	No
Stop #27: Intersection of Rangewood Road and Buckskin Drive	1 flagged
<b>Use map locator to enter lat/long for this observation point.</b>	29165 Saddleridge Way, Castaic, CA 91384, USA (34.4491454, -118.62033539999999)
<b>Record time at observation point</b>	11 Mar 2024 7:18 AM PDT
<b>Record Wind Speed (mph)</b>	0.7
<b>Record Wind Direction</b>	NW
<b>Have the weather conditions changed since last recorded?</b>	No
<b>Are you experiencing any odors</b>	Yes
<b>Description of Odor</b>	Other
<b>Describe "Other" Odor</b>	Fresh cut grass
Landscaping crew working nearby	
<b>Intensity of Odor</b>	2 - Light odor detected
<b>Are any corrective actions needed?</b>	No
Stop #28: Intersection of Quincy Street and Cambridge Avenue	1 flagged
<b>Use map locator to enter lat/long for this observation point.</b>	27803 Quincy St, Castaic, CA 91384, USA (34.4529869, -118.62002930000001)
<b>Record time at observation point</b>	11 Mar 2024 7:15 AM PDT
<b>Record Wind Speed (mph)</b>	0
<b>Have the weather conditions changed since last recorded?</b>	No

<b>Are you experiencing any odors</b>	Yes
<b>Description of Odor</b>	Other
<b>Describe "Other" Odor</b>	Musty odor
<b>Intensity of Odor</b>	1 - Very light odor detected
<b>Are any corrective actions needed?</b>	
Stop #29: Intersection of Hasley Canyon Road and Commerce Center Drive (Santa Clarita Valley International School & Playmakers Preschool)	
<b>Use map locator to enter lat/long for this observation point.</b>	28050 Hasley Canyon Rd, Castaic, CA 91384, USA (34.4509472, -118.6247111)
<b>Record time at observation point</b>	11 Mar 2024 7:11 AM PDT
<b>Record Wind Speed (mph)</b>	0.4
<b>Record Wind Direction</b>	W
<b>Have the weather conditions changed since last recorded?</b>	No
<b>Are you experiencing any odors</b>	No
Stop #30: Intersection of Commerce Center Drive and Witherspoon Parkway	
<b>Use map locator to enter lat/long for this observation point.</b>	29010 Commerce Center Dr, Castaic, CA 91384, USA (34.4461492, -118.6255674)
<b>Record time at observation point</b>	11 Mar 2024 7:09 AM PDT
<b>Record Wind Speed (mph)</b>	0.2
<b>Record Wind Direction</b>	S
<b>Have the weather conditions changed since last recorded?</b>	No
<b>Are you experiencing any odors</b>	No
Stop #31: Intersection of Franklin Parkway and driveway leading to the United States Postal Service	
<b>Use map locator to enter lat/long for this observation point.</b>	28000 Franklin Pkwy, Valencia, CA 91355, USA (34.4352261,

-118.62850189999997)

<b>Record time at observation point</b>	11 Mar 2024 7:06 AM PDT
<b>Record Wind Speed (mph)</b>	0.7
<b>Record Wind Direction</b>	N
<b>Have the weather conditions changed since last recorded?</b>	No
<b>Are you experiencing any odors</b>	No
Stop #32: Intersection of Henry Mayo Drive and Cambridge View Drive, leading into the Valencia Travel Village RV Resort	
<b>Use map locator to enter lat/long for this observation point.</b>	Cambridge View Dr, Valencia, CA 91355, USA (34.429561, -118.6248273)
<b>Record time at observation point</b>	11 Mar 2024 7:02 AM PDT
<b>Record Wind Speed (mph)</b>	1.6
<b>Record Wind Direction</b>	NW
<b>Have the weather conditions changed since last recorded?</b>	No
<b>Are you experiencing any odors</b>	No
Odor Compliance with Stipulated Order for Abatement	
<b>At 3 or more stops have you recorded any Landfill Odor Intensity of 3 (3 - Moderate Odor) or higher?</b>	No

**Recorder Signature**



Julian Jenkins  
11 Mar 2024 8:21 AM PDT

---

**Upon completion of this patrol, please check the box to trigger necessary notifications.**



# 4050 - Chiquita Odor Patrol Template

Complete

<b>Score</b>	3 / 3 (100%)	<b>Flagged items</b>	10	<b>Actions</b>	0
<b>Conducted on</b>	12 Mar 2024 6:58 AM PDT				
<b>Prepared by</b>	Chiquita Landfill				
<b>If the name of the person conducting the Patrol does not appear above, please enter it here:</b>	Julian Jenkins				
<b>What type of patrol is this?</b>	Regular Patrol				
<b>Weather Conditions at the time of patrol.</b>	Cloudy				
<b>Temperature at time of Patrol</b>	51°F Should be between -50°F to 125°F				
<b>I acknowledge that I have not visited the working face or other on-site areas where exposed trash or landfill odors such as, but not limited to landfill gas odors, refuse or refuse contaminated material odors, or landfill liquids/landfill leachate odors exist within four hours prior to conducting this odor surveillance.</b>	<input checked="" type="checkbox"/>				
<b>I acknowledge that I will assess each Patrol Stop while standing outside of the vehicle.</b>	<input checked="" type="checkbox"/>				

**Flagged items**

10 flagged

Odor Patrol Stops / Stop #1: Chiquito Canyon Road and Driveway leading to the LA County Fire's Del Valle Regional Training Center

**Are you experiencing any odors**

Yes

Odor Patrol Stops / Stop #2: Intersection of Chiquito Canyon Road and Lincoln Avenue

**Are you experiencing any odors**

Yes

Odor Patrol Stops / Stop #5: Intersection of Lincoln Avenue and Harding Avenue

**Are you experiencing any odors**

Yes

Odor Patrol Stops / Stop #6: Intersection of Chiquito Canyon Road and San Martinez Road

**Are you experiencing any odors**

Yes

Odor Patrol Stops / Stop #7: Intersection of San Martinez Road and Morningside Drive

**Are you experiencing any odors**

Yes

Odor Patrol Stops / Stop #12: Intersection of Hunstock Street and Windsor Road

**Are you experiencing any odors**

Yes

Odor Patrol Stops / Stop #16: Intersection of Gibraltar Lane and Alton Way

**Are you experiencing any odors**

Yes

Odor Patrol Stops / Stop #18: Intersection of Gibraltar Lane and Springvale Lane

**Are you experiencing any odors**

Yes

Odor Patrol Stops / Stop #22: Intersection of Hillcrest Parkway and Park Vista Drive at Castaic Elementary School

**Are you experiencing any odors**

Yes

Odor Patrol Stops / Stop #30: Intersection of Commerce Center Drive and Witherspoon Parkway

**Are you experiencing any odors**

Yes



<b>Odor Patrol Stops</b>	10 flagged
Stop #1: Chiquito Canyon Road and Driveway leading to the LA County Fire's Del Valle Regional Training Center	1 flagged
<b>Use map locator to enter lat/long for this observation point.</b>	28101 Chiquito Canyon Rd, Castaic, CA 91384, USA (34.4317609, -118.6589423)
<b>Record time at observation point</b>	12 Mar 2024 8:50 AM PDT
<b>Record Wind Speed (mph)</b>	2.9
<b>Record Wind Direction</b>	S
<b>Have the weather conditions changed since start of patrol?</b>	No
<b>Are you experiencing any odors</b>	Yes
<b>Description of Odor</b>	Landfill Chemical
<b>Intensity of Odor</b>	1 - Very light odor detected

**Are any corrective actions needed?**

Stop #2: Intersection of Chiquito Canyon Road and Lincoln Avenue	1 flagged
<b>Use map locator to enter lat/long for this observation point.</b>	Chiquito Canyon Rd & Lincoln Ave, California 91355, USA (34.437901, -118.658324)
<b>Record time at observation point</b>	12 Mar 2024 8:48 AM PDT
<b>Record Wind Speed (mph)</b>	2.2
<b>Record Wind Direction</b>	SE
<b>Have the weather conditions changed since last recorded?</b>	No
<b>Are you experiencing any odors</b>	Yes
<b>Description of Odor</b>	Landfill Chemical      Landfill Waste/Trash
<b>Intensity of Odor</b>	2 - Light odor detected

**Are any corrective actions needed?**

Stop #3: Intersection of Lincoln Avenue and Jackson Street

Use map locator to enter lat/long for this observation point. (34.4396707, -118.6559177)

Record time at observation point 12 Mar 2024 8:46 AM PDT

Record Wind Speed (mph) 0.4

Record Wind Direction SE

Have the weather conditions changed since last recorded? No

Are you experiencing any odors No

Stop #4: Intersection of Buchanan Way and Chiquito Canyon Road

Use map locator to enter lat/long for this observation point. 28703 Chiquito Canyon Rd, Castaic, CA 91384, USA (34.441859799999996, -118.6573111)

Record time at observation point 12 Mar 2024 8:43 AM PDT

Record Wind Speed (mph) 0.4

Record Wind Direction S

Have the weather conditions changed since last recorded? No

Are you experiencing any odors No

Stop #5: Intersection of Lincoln Avenue and Harding Avenue 1 flagged

Use map locator to enter lat/long for this observation point. 11629 Daleside Ave, Hawthorne, CA 90250, USA (34.443070999999996, -118.655496)

Record time at observation point 12 Mar 2024 8:41 AM PDT

Record Wind Speed (mph) 0.9

Record Wind Direction E

Have the weather conditions changed since last recorded? No

Are you experiencing any odors Yes

Description of Odor Landfill Gas

**Intensity of Odor**

1 - Very light odor detected

**Are any corrective actions needed?**

Stop #6: Intersection of Chiquito Canyon Road and San Martinez Road

1 flagged

**Use map locator to enter lat/long for this observation point.**

30010 San Martinez Rd, Castaic,  
CA 91384, USA  
(34.4449994, -118.6582312)

**Record time at observation point**

12 Mar 2024 8:39 AM PDT

**Record Wind Speed (mph)**

0

**Have the weather conditions changed since last recorded?**

No

**Are you experiencing any odors**

Yes

**Description of Odor**

Landfill Gas

**Intensity of Odor**

1 - Very light odor detected

**Are any corrective actions needed?**

Stop #7: Intersection of San Martinez Road and Morningside Drive

1 flagged

**Use map locator to enter lat/long for this observation point.**

(34.4462988, -118.6614291)

**Record time at observation point**

12 Mar 2024 8:26 AM PDT

**Record Wind Speed (mph)**

0

**Have the weather conditions changed since last recorded?**

No

**Are you experiencing any odors**

Yes

**Description of Odor**

Landfill Gas

**Intensity of Odor**

1 - Very light odor detected

**Are any corrective actions needed?**

Stop #8: Intersection of Lexington Drive and Morningside Drive

**Use map locator to enter lat/long for this observation point.**

30135 Lexington Dr, Castaic, CA  
91384, USA  
(34.4485287,  
-118.66089989999999)

**Record time at observation point**

12 Mar 2024 8:24 AM PDT

**Record Wind Speed (mph)**

0.2

**Record Wind Direction**

SW

**Have the weather conditions changed since last recorded?**

No

**Are you experiencing any odors**

No

Stop #9: Intersection of Val Verde Road and Trellis Road

**Use map locator to enter lat/long for this observation point.**

29030 Val Verde Rd, Val Verde, CA  
91384, USA  
(34.447885899999996,  
-118.66283740000002)

**Record time at observation point**

12 Mar 2024 8:22 AM PDT

**Record Wind Speed (mph)**

0.9

**Record Wind Direction**

E

**Have the weather conditions changed since last recorded?**

No

**Are you experiencing any odors**

No

Stop #10: Intersection of San Martinez Road and Euclid Ave.

**Use map locator to enter lat/long for this observation point.**

(34.4477615, -118.6659976)

**Record time at observation point**

12 Mar 2024 8:20 AM PDT

**Record Wind Speed (mph)**

0.7

**Record Wind Direction**

W

**Have the weather conditions changed since last recorded?**

No

**Are you experiencing any odors**

No

Stop #11: Intersection of San Martinez Road and Keningston Road

**Use map locator to enter lat/long for this observation point.**

30703 San Martinez Rd, Castaic,  
CA 91384, USA  
(34.448692199999996,  
-118.6712099)

**Record time at observation point**

12 Mar 2024 8:18 AM PDT

Record Wind Speed (mph)	0.9		
Record Wind Direction	E		
Have the weather conditions changed since last recorded?	Yes		
What conditions have changed?	General Weather Conditions		
Updated general weather conditions at this location.	Partly Cloudy		
Are you experiencing any odors	No		
Stop #12: Intersection of Hunstock Street and Windsor Road	1 flagged		
Use map locator to enter lat/long for this observation point.	(34.4460777, -118.6494783)		
Record time at observation point	12 Mar 2024 8:11 AM PDT		
Record Wind Speed (mph)	0		
Have the weather conditions changed since last recorded?	No		
Are you experiencing any odors	Yes		
Description of Odor	<table border="1"> <tr> <td>Landfill Gas</td> <td>Landfill Chemical</td> </tr> </table>	Landfill Gas	Landfill Chemical
Landfill Gas	Landfill Chemical		
Intensity of Odor	2 - Light odor detected		
Are any corrective actions needed?			
Stop #13: Intersection of Del Valle Road and Silver Street			
Use map locator to enter lat/long for this observation point.	29098 Del Valle Rd Suite E, Val Verde, CA 91384, USA (34.4484511, -118.65538769999999)		
Record time at observation point	12 Mar 2024 8:08 AM PDT		
Record Wind Speed	1.6		
Record Wind Direction	NE		
Have the weather conditions changed since last recorded?	No		
Are you experiencing any odors	No		

Stop #14: Intersection of Del Valle Road and Hasley Canyon Road

Use map locator to enter lat/long for this observation point.

Del Valle Rd & Hasley Canyon Rd,  
Hasley Canyon, CA 91384, USA  
(34.456818999999996,  
-118.64180300000001)

Record time at observation point

12 Mar 2024 8:05 AM PDT

Record Wind Speed (mph)

0.9

Record Wind Direction

W

Have the weather conditions changed since last recorded?

No

Are you experiencing any odors

No

Stop #15: Intersection of Hasley Canyon Road and Gibraltar Lane

Use map locator to enter lat/long for this observation point.

28579 Gibraltar Ln, Castaic, CA  
91384, USA  
(34.4551702,  
-118.63360240000002)

Record time at observation point

12 Mar 2024 8:03 AM PDT

Record Wind Speed (mph)

0.9

Record Wind Direction

NE

Have the weather conditions changed since last recorded?

No

Are you experiencing any odors

No

Stop #16: Intersection of Gibraltar Lane and Alton Way

1 flagged

Use map locator to enter lat/long for this observation point.

28429 Gibraltar Ln, Castaic, CA  
91384, USA  
(34.4547595,  
-118.63055109999999)

Record time at observation point

12 Mar 2024 8:01 AM PDT

Record Wind Speed (mph)

0.9

Record Wind Direction

NW

Have the weather conditions changed since last recorded?

No

<b>Are you experiencing any odors</b>	Yes
<b>Description of Odor</b>	Landfill Gas
<b>Intensity of Odor</b>	1 - Very light odor detected
<b>Are any corrective actions needed?</b>	
Stop #17: Intersection of Castlebury Place and Picadilly Place	
<b>Use map locator to enter lat/long for this observation point.</b>	661 Your Home Away!, Castaic, CA 91384, USA (34.4536497, -118.62767199999998)
<b>Record time at observation point</b>	12 Mar 2024 7:59 AM PDT
<b>Record Wind Speed (mph)</b>	0
<b>Have the weather conditions changed since last recorded?</b>	No
<b>Are you experiencing any odors</b>	No
Stop #18: Intersection of Gibraltar Lane and Springvale Lane	
<b>Use map locator to enter lat/long for this observation point.</b>	1 flagged (34.4556403, -118.6284553)
<b>Record time at observation point</b>	12 Mar 2024 7:56 AM PDT
<b>Record Wind Speed (mph)</b>	0
<b>Have the weather conditions changed since last recorded?</b>	No
<b>Are you experiencing any odors</b>	Yes
<b>Description of Odor</b>	Other
<b>Describe "Other" Odor</b>	Sweet chemical odor
<b>Intensity of Odor</b>	1 - Very light odor detected
<b>Are any corrective actions needed?</b>	
Stop #19: Intersection of Gibraltar Lane and Cambridge Avenue	
<b>Use map locator to enter lat/long for this observation point.</b>	28003 Gibraltar Ln, Castaic, CA 91384, USA (34.4583288, -118.6270032)
<b>Record time at observation point</b>	12 Mar 2024 7:55 AM PDT

<b>Record Wind Speed (mph)</b>	0
<b>Have the weather conditions changed since last recorded?</b>	No
<b>Are you experiencing any odors</b>	No
Stop #20: Intersection of Cambridge Avenue and Hasley Canyon Road	
<b>Use map locator to enter lat/long for this observation point.</b>	29619 Newport Pl, Castaic, CA 91384, USA (34.454428199999995, -118.62139669999998)
<b>Record time at observation point</b>	12 Mar 2024 7:18 AM PDT
<b>Record Wind Speed (mph)</b>	1.3
<b>Record Wind Direction</b>	W
<b>Have the weather conditions changed since last recorded?</b>	No
<b>Are you experiencing any odors</b>	No
Stop #21: Intersection of The Old Road and Hillcrest Parkway	
<b>Use map locator to enter lat/long for this observation point.</b>	The Old Rd & Hillcrest Pky, California 91384, USA (34.470033, -118.61671299999998)
<b>Record time at observation point</b>	12 Mar 2024 7:47 AM PDT
<b>Record Wind Speed (mph)</b>	3.6
<b>Record Wind Direction</b>	NW
<b>Have the weather conditions changed since last recorded?</b>	No
<b>Are you experiencing any odors</b>	No
Stop #22: Intersection of Hillcrest Parkway and Park Vista Drive at Castaic Elementary School	
<b>Use map locator to enter lat/long for this observation point.</b>	28333 Foothill Rd, Castaic, CA 91384, USA (34.4721086, -118.6298747)
<b>Record time at observation point</b>	12 Mar 2024 7:44 AM PDT
<b>Record Wind Speed (mph)</b>	0.4



Record Wind Direction	SE
Have the weather conditions changed since last recorded?	No
Are you experiencing any odors	Yes
Description of Odor	Landfill Gas
Intensity of Odor	1 - Very light odor detected

**Are any corrective actions needed?**

Stop #23: Intersection of Creekbed Road and Firebrand Drive

Use map locator to enter lat/long for this observation point. 27704 Firebrand Dr, Castaic, CA 91384, USA (34.457861199999996, -118.61993810000001)

Record time at observation point 12 Mar 2024 7:52 AM PDT

Record Wind Speed (mph) 0

Have the weather conditions changed since last recorded? No

Are you experiencing any odors No

Stop #24: Intersection of The Old Road and Live Oak Road

Use map locator to enter lat/long for this observation point. 29487 The Old Rd, Castaic, CA 91384, USA (34.4528639, -118.61626170000001)

Record time at observation point 12 Mar 2024 7:38 AM PDT

Record Wind Speed (mph) 0.4

Record Wind Direction NW

Have the weather conditions changed since last recorded? No

Are you experiencing any odors No

Stop #25: Intersection of Live Oak Road and Hidden Trail Road

Use map locator to enter lat/long for this observation point. 27708 Buckskin Dr, Castaic, CA 91384, USA (34.4497578, -118.6183427)

Record time at observation point

12 Mar 2024 7:36 AM PDT

Record Wind Speed (mph)

0

Have the weather conditions changed since last recorded?

No

Are you experiencing any odors

No

Stop #26: Intersection of Live Oak Elementary School at Saddleridge Way

Use map locator to enter lat/long for this observation point.

27710 Rangewood Rd, Castaic, CA  
91384, USA  
(34.450107599999996,  
-118.61922759999999)

Record time at observation point

12 Mar 2024 7:34 AM PDT

Record Wind Speed (mph)

0.7

Record Wind Direction

NE

Have the weather conditions changed since last recorded?

No

Are you experiencing any odors

No

Stop #27: Intersection of Rangewood Road and Buckskin Drive

Use map locator to enter lat/long for this observation point.

29203 Saddleridge Way, Castaic,  
CA 91384, USA  
(34.4492799,  
-118.62036769999999)

Record time at observation point

12 Mar 2024 7:25 AM PDT

Record Wind Speed (mph)

0.9

Record Wind Direction

SE

Have the weather conditions changed since last recorded?

No

Are you experiencing any odors

No

A nearby resident stopped to tell me that an odor from the landfill is usually present at night, sometime around 21:00.

Stop #28: Intersection of Quincy Street and Cambridge Avenue

Use map locator to enter lat/long for this observation point.

27803 Quincy St, Castaic, CA  
91384, USA  
(34.4529869,  
-118.62002930000001)

Record time at observation point

12 Mar 2024 7:22 AM PDT

Record Wind Speed (mph)

1.8

Record Wind Direction

E

Have the weather conditions changed since last recorded?

No

Are you experiencing any odors

No

Stop #29: Intersection of Hasley Canyon Road and Commerce Center Drive (Santa Clarita Valley International School & Playmakers Preschool)

Use map locator to enter lat/long for this observation point.

28050 Hasley Canyon Rd, Castaic,  
CA 91384, USA  
(34.4509472, -118.6247111)

Record time at observation point

12 Mar 2024 7:15 AM PDT

Record Wind Speed (mph)

0.4

Record Wind Direction

N

Have the weather conditions changed since last recorded?

No

Are you experiencing any odors

No

Stop #30: Intersection of Commerce Center Drive and Witherspoon Parkway

1 flagged

Use map locator to enter lat/long for this observation point.

Commerce Center Dr &  
Witherspoon Pky, California  
91355, USA  
(34.445074999999996,  
-118.62639800000001)

Record time at observation point

12 Mar 2024 7:13 AM PDT

Record Wind Speed (mph)

0.4

Record Wind Direction

N

Have the weather conditions changed since last recorded?

No

Are you experiencing any odors

Yes

Description of Odor

Other

Describe "Other" Odor

Sweet chemical odor

**Intensity of Odor**

1 - Very light odor detected

**Are any corrective actions needed?**

Stop #31: Intersection of Franklin Parkway and driveway leading to the United States Postal Service

**Use map locator to enter lat/long for this observation point.**

28000 Franklin Pkwy, Valencia, CA  
91355, USA  
(34.4352261,  
-118.62850189999997)

**Record time at observation point**

12 Mar 2024 7:09 AM PDT

**Record Wind Speed (mph)**

0.9

**Record Wind Direction**

SE

**Have the weather conditions changed since last recorded?**

No

**Are you experiencing any odors**

No

Stop #32: Intersection of Henry Mayo Drive and Cambridge View Drive, leading into the Valencia Travel Village RV Resort

**Use map locator to enter lat/long for this observation point.**

Cambridge View Dr, Valencia, CA  
91355, USA  
(34.4295591, -118.6248144)

**Record time at observation point**

12 Mar 2024 7:05 AM PDT

**Record Wind Speed (mph)**

1.6

**Record Wind Direction**

W

**Have the weather conditions changed since last recorded?**

No

**Are you experiencing any odors**

No

Odor Compliance with Stipulated Order for Abatement

**At 3 or more stops have you recorded any Landfill Odor Intensity of 3 (3 - Moderate Odor) or higher?**

No

Recorder Signature



Julian Jenkins  
12 Mar 2024 8:50 AM PDT

---

**Upon completion of this patrol, please check the box to trigger necessary notifications.**

# 4050 - Chiquita Odor Patrol Template

Complete

<b>Score</b>	3 / 3 (100%)	<b>Flagged items</b>	0	<b>Actions</b>	0
<b>Conducted on</b>	13 Mar 2024 7:18 PM PDT				
<b>Prepared by</b>	Chiquita Landfill				
<b>If the name of the person conducting the Patrol does not appear above, please enter it here:</b>	Isaac and Adriana				
<b>What type of patrol is this?</b>	Regular Patrol				
<b>Weather Conditions at the time of patrol.</b>	Sunny				
<b>Temperature at time of Patrol</b>	59°F Should be between -50°F to 125°F				
<b>I acknowledge that I have not visited the working face or other on-site areas where exposed trash or landfill odors such as, but not limited to landfill gas odors, refuse or refuse contaminated material odors, or landfill liquids/landfill leachate odors exist within four hours prior to conducting this odor surveillance.</b>	<input checked="" type="checkbox"/>				
<b>I acknowledge that I will assess each Patrol Stop while standing outside of the vehicle.</b>	<input checked="" type="checkbox"/>				

## Odor Patrol Stops

Stop #1: Chiquito Canyon Road and Driveway leading to the LA County Fire's Del Valle Regional Training Center

Use map locator to enter lat/long for this observation point.

28101 Chiquito Canyon Rd,  
Castaic, CA 91384, USA  
(34.4327459, -118.6590252)

Record time at observation point

13 Mar 2024 7:19 PM PDT

Record Wind Speed (mph)

14

Record Wind Direction

S

Have the weather conditions changed since start of patrol?

No

Are you experiencing any odors

No

Stop #2: Intersection of Chiquito Canyon Road and Lincoln Avenue

Use map locator to enter lat/long for this observation point.

28464 Chiquito Canyon Rd,  
Castaic, CA 91384, USA  
(34.438305899999996,  
-118.65799469999999)

Record time at observation point

13 Mar 2024 7:20 PM PDT

Record Wind Speed (mph)

11.8

Record Wind Direction

S

Have the weather conditions changed since last recorded?

No

Are you experiencing any odors

No

Stop #3: Intersection of Lincoln Avenue and Jackson Street

Use map locator to enter lat/long for this observation point.

(34.439647, -118.6558665)

Record time at observation point

13 Mar 2024 7:21 PM PDT

Record Wind Speed (mph)

8.9

Record Wind Direction

S

Have the weather conditions changed since last recorded?

No

Are you experiencing any odors

No

Stop #4: Intersection of Buchanan Way and Chiquito Canyon Road

Use map locator to enter lat/long for this observation point.

28703 Chiquito Canyon Rd,  
Castaic, CA 91384, USA  
(34.441859799999996,  
-118.6573111)

Record time at observation point

13 Mar 2024 7:23 PM PDT

Record Wind Speed (mph)

2.5

Record Wind Direction

S

Have the weather conditions changed since last recorded?

No

Are you experiencing any odors

No

Stop #5: Intersection of Lincoln Avenue and Harding Avenue

Use map locator to enter lat/long for this observation point.

11629 Daleside Ave, Hawthorne,  
CA 90250, USA  
(34.443070999999996,  
-118.655496)

Record time at observation point

13 Mar 2024 7:22 PM PDT

Record Wind Speed (mph)

9

Record Wind Direction

S

Have the weather conditions changed since last recorded?

No

Are you experiencing any odors

No

Stop #6: Intersection of Chiquito Canyon Road and San Martinez Road

Use map locator to enter lat/long for this observation point.

28900 Chiquito Canyon Rd,  
Castaic, CA 91384, USA  
(34.4451696,  
-118.65758459999999)

Record time at observation point

13 Mar 2024 7:24 PM PDT

Record Wind Speed (mph)

7.5

Record Wind Direction

S

Have the weather conditions changed since last recorded?

No



<b>Are you experiencing any odors</b>	No
Stop #7: Intersection of San Martinez Road and Morningside Drive	
<b>Use map locator to enter lat/long for this observation point.</b>	28918 Morningside Dr, Castaic, CA 91384, USA (34.4466231, -118.66092540000001)
<b>Record time at observation point</b>	13 Mar 2024 7:25 PM PDT
<b>Record Wind Speed (mph)</b>	9.8
<b>Record Wind Direction</b>	S
<b>Have the weather conditions changed since last recorded?</b>	No
<b>Are you experiencing any odors</b>	No
Stop #8: Intersection of Lexington Drive and Morningside Drive	
<b>Use map locator to enter lat/long for this observation point.</b>	29043 Morningside Dr, Castaic, CA 91384, USA (34.4482856, -118.6609568)
<b>Record time at observation point</b>	13 Mar 2024 7:25 PM PDT
<b>Record Wind Speed (mph)</b>	2
<b>Record Wind Direction</b>	S
<b>Have the weather conditions changed since last recorded?</b>	No
<b>Are you experiencing any odors</b>	No
Stop #9: Intersection of Val Verde Road and Trellis Road	
<b>Use map locator to enter lat/long for this observation point.</b>	(34.4480806, -118.6628377)
<b>Record time at observation point</b>	13 Mar 2024 7:26 PM PDT
<b>Record Wind Speed (mph)</b>	6.5
<b>Record Wind Direction</b>	S
<b>Have the weather conditions changed since last recorded?</b>	No
<b>Are you experiencing any odors</b>	No

Stop #10: Intersection of San Martinez Road and Euclid Ave.

Use map locator to enter lat/long for this observation point. (34.4477428, -118.6658325)

Record time at observation point 13 Mar 2024 7:27 PM PDT

Record Wind Speed (mph) 2.9

Record Wind Direction W

Have the weather conditions changed since last recorded? No

Are you experiencing any odors No

Stop #11: Intersection of San Martinez Road and Keningston Road

Use map locator to enter lat/long for this observation point. 30646 San Martinez Rd, Castaic, CA 91384, USA (34.4482237, -118.6707086000001)

Record time at observation point 13 Mar 2024 7:28 PM PDT

Record Wind Speed (mph) 3.8

Record Wind Direction W

Have the weather conditions changed since last recorded? No

Are you experiencing any odors No

Stop #12: Intersection of Hunstock Street and Windsor Road

Use map locator to enter lat/long for this observation point. (34.4459917, -118.6494661)

Record time at observation point 13 Mar 2024 7:32 PM PDT

Record Wind Speed (mph) 7.8

Record Wind Direction NE

Have the weather conditions changed since last recorded? No

Are you experiencing any odors No

Stop #13: Intersection of Del Valle Road and Silver Street

Use map locator to enter lat/long for this observation point. (34.4486178, -118.6552552)

Record time at observation point

13 Mar 2024 7:34 PM PDT

Record Wind Speed

25

Record Wind Direction

S

Have the weather conditions changed since last recorded?

No

Are you experiencing any odors

No

Stop #14: Intersection of Del Valle Road and Hasley Canyon Road

Use map locator to enter lat/long for this observation point.

Del Valle Rd & Hasley Canyon Rd,  
California 91355, USA  
(34.456905,  
-118.64146400000001)

Record time at observation point

13 Mar 2024 7:36 PM PDT

Record Wind Speed (mph)

2.7

Record Wind Direction

NE

Have the weather conditions changed since last recorded?

No

Are you experiencing any odors

No

Stop #15: Intersection of Hasley Canyon Road and Gibraltar Lane

Use map locator to enter lat/long for this observation point.

28579 Gibraltar Ln, Castaic, CA  
91384, USA  
(34.4551702,  
-118.63360240000002)

Record time at observation point

13 Mar 2024 7:37 PM PDT

Record Wind Speed (mph)

6.

Record Wind Direction

SW

Have the weather conditions changed since last recorded?

No

Are you experiencing any odors

No

Stop #16: Intersection of Gibraltar Lane and Alton Way

Use map locator to enter lat/long for this observation point.

(34.4548628, -118.6301617)

Record time at observation point

13 Mar 2024 7:38 PM PDT

Record Wind Speed (mph)

14

Record Wind Direction

E

Have the weather conditions changed since last recorded?

No

Are you experiencing any odors

No

Stop #17: Intersection of Castlebury Place and Picadilly Place

Use map locator to enter lat/long for this observation point.

(34.4535597, -118.6276504)

Record time at observation point

13 Mar 2024 7:39 PM PDT

Record Wind Speed (mph)

6.9

Record Wind Direction

S

Have the weather conditions changed since last recorded?

No

Are you experiencing any odors

No

Stop #18: Intersection of Gibraltar Lane and Springvale Lane

Use map locator to enter lat/long for this observation point.

28257 Springvale Ln, Castaic, CA  
91384, USA  
(34.4558965,  
-118.62827940000001)

Record time at observation point

13 Mar 2024 7:40 PM PDT

Record Wind Speed (mph)

12.1

Record Wind Direction

SE

Have the weather conditions changed since last recorded?

No

Are you experiencing any odors

No

Stop #19: Intersection of Gibraltar Lane and Cambridge Avenue

Use map locator to enter lat/long for this observation point.

29823 Cambridge Ave, Castaic, CA  
91384, USA  
(34.457917099999996,  
-118.62698039999998)

Record time at observation point

13 Mar 2024 7:41 PM PDT

<b>Record Wind Speed (mph)</b>	6.5
<b>Record Wind Direction</b>	S
<b>Have the weather conditions changed since last recorded?</b>	No
<b>Are you experiencing any odors</b>	No
Stop #20: Intersection of Cambridge Avenue and Hasley Canyon Road	
<b>Use map locator to enter lat/long for this observation point.</b>	9701 Creekbed Rd, Castaic, CA 91384, USA (34.4555301, -118.6218167)
<b>Record time at observation point</b>	13 Mar 2024 7:42 PM PDT
<b>Record Wind Speed (mph)</b>	10.5
<b>Record Wind Direction</b>	SE
<b>Have the weather conditions changed since last recorded?</b>	No
<b>Are you experiencing any odors</b>	No
Stop #21: Intersection of The Old Road and Hillcrest Parkway	
<b>Use map locator to enter lat/long for this observation point.</b>	27610 Iris Pl, Castaic, CA 91384, USA (34.470656, -118.6171576)
<b>Record time at observation point</b>	13 Mar 2024 7:45 PM PDT
<b>Record Wind Speed (mph)</b>	6.9
<b>Record Wind Direction</b>	E
<b>Have the weather conditions changed since last recorded?</b>	No
<b>Are you experiencing any odors</b>	No
Stop #22: Intersection of Hillcrest Parkway and Park Vista Drive at Castaic Elementary School	
<b>Use map locator to enter lat/long for this observation point.</b>	30455 Park Vista Dr, Castaic, CA 91384, USA (34.472168100000005, -118.6304217)
<b>Record time at observation point</b>	13 Mar 2024 7:47 PM PDT

<b>Record Wind Speed (mph)</b>	3.7
<b>Record Wind Direction</b>	E
<b>Have the weather conditions changed since last recorded?</b>	No
<b>Are you experiencing any odors</b>	No
Stop #23: Intersection of Creekbed Road and Firebrand Drive	
<b>Use map locator to enter lat/long for this observation point.</b>	29796 Creekbed Rd, Castaic, CA 91384, USA (34.4575962, -118.6195735)
<b>Record time at observation point</b>	13 Mar 2024 7:43 PM PDT
<b>Record Wind Speed (mph)</b>	1.6
<b>Record Wind Direction</b>	S
<b>Have the weather conditions changed since last recorded?</b>	No
<b>Are you experiencing any odors</b>	No
Stop #24: Intersection of The Old Road and Live Oak Road	
<b>Use map locator to enter lat/long for this observation point.</b>	29483 The Old Rd, Castaic, CA 91384, USA (34.4530556, -118.6163889)
<b>Record time at observation point</b>	13 Mar 2024 8:02 PM PDT
<b>Record Wind Speed (mph)</b>	0
<b>Have the weather conditions changed since last recorded?</b>	No
<b>Are you experiencing any odors</b>	No
Stop #25: Intersection of Live Oak Road and Hidden Trail Road	
<b>Use map locator to enter lat/long for this observation point.</b>	27662 Buckskin Dr, Castaic, CA 91384, USA (34.4501688, -118.61797809999999)
<b>Record time at observation point</b>	13 Mar 2024 8:04 PM PDT
<b>Record Wind Speed (mph)</b>	2.5
<b>Record Wind Direction</b>	SW

<b>Have the weather conditions changed since last recorded?</b>	No
<b>Are you experiencing any odors</b>	No
Stop #26: Intersection of Live Oak Elementary School at Saddleridge Way	
<b>Use map locator to enter lat/long for this observation point.</b>	27710 Rangewood Rd, Castaic, CA 91384, USA (34.450107599999996, -118.61922759999999)
<b>Record time at observation point</b>	13 Mar 2024 8:05 PM PDT
<b>Record Wind Speed (mph)</b>	5
<b>Record Wind Direction</b>	SE
<b>Have the weather conditions changed since last recorded?</b>	No
<b>Are you experiencing any odors</b>	No
Stop #27: Intersection of Rangewood Road and Buckskin Drive	
<b>Use map locator to enter lat/long for this observation point.</b>	29165 Saddleridge Way, Castaic, CA 91384, USA (34.4491454, -118.62033539999999)
<b>Record time at observation point</b>	13 Mar 2024 8:06 PM PDT
<b>Record Wind Speed (mph)</b>	9
<b>Record Wind Direction</b>	S
<b>Have the weather conditions changed since last recorded?</b>	No
<b>Are you experiencing any odors</b>	No
Stop #28: Intersection of Quincy Street and Cambridge Avenue	
<b>Use map locator to enter lat/long for this observation point.</b>	27803 Quincy St, Castaic, CA 91384, USA (34.453026699999995, -118.62002930000001)
<b>Record time at observation point</b>	13 Mar 2024 8:07 PM PDT
<b>Record Wind Speed (mph)</b>	.9
<b>Record Wind Direction</b>	E

<b>Have the weather conditions changed since last recorded?</b>	No
<b>Are you experiencing any odors</b>	No
Stop #29: Intersection of Hasley Canyon Road and Commerce Center Drive (Santa Clarita Valley International School & Playmakers Preschool)	
<b>Use map locator to enter lat/long for this observation point.</b>	Commerce Center Dr, Valencia, CA 91355, USA (34.450597699999996, -118.6258824)
<b>Record time at observation point</b>	13 Mar 2024 8:10 PM PDT
<b>Record Wind Speed (mph)</b>	5.1
<b>Record Wind Direction</b>	S
<b>Have the weather conditions changed since last recorded?</b>	No
<b>Are you experiencing any odors</b>	No
Stop #30: Intersection of Commerce Center Drive and Witherspoon Parkway	
<b>Use map locator to enter lat/long for this observation point.</b>	Commerce Center Dr & Witherspoon Pky, California 91384, USA (34.445912, -118.626105)
<b>Record time at observation point</b>	13 Mar 2024 8:11 PM PDT
<b>Record Wind Speed (mph)</b>	13.6
<b>Record Wind Direction</b>	S
<b>Have the weather conditions changed since last recorded?</b>	No
<b>Are you experiencing any odors</b>	No
Stop #31: Intersection of Franklin Parkway and driveway leading to the United States Postal Service	
<b>Use map locator to enter lat/long for this observation point.</b>	28000 Franklin Pkwy, Valencia, CA 91355, USA (34.4340724, -118.6284297)
<b>Record time at observation point</b>	13 Mar 2024 8:13 PM PDT
<b>Record Wind Speed (mph)</b>	7.1



<b>Record Wind Direction</b>	SW
<b>Have the weather conditions changed since last recorded?</b>	No
<b>Are you experiencing any odors</b>	No
Stop #32: Intersection of Henry Mayo Drive and Cambridge View Drive, leading into the Valencia Travel Village RV Resort	
<b>Use map locator to enter lat/long for this observation point.</b>	27958-27946 CA-126, Castaic, CA 91384, USA (34.429681099999996, -118.6250687)
<b>Record time at observation point</b>	13 Mar 2024 8:15 PM PDT
<b>Record Wind Speed (mph)</b>	1.3
<b>Record Wind Direction</b>	S
<b>Have the weather conditions changed since last recorded?</b>	No
<b>Are you experiencing any odors</b>	No
Odor Compliance with Stipulated Order for Abatement	
<b>At 3 or more stops have you recorded any Landfill Odor Intensity of 3 (3 - Moderate Odor) or higher?</b>	No

**Recorder Signature**



isaac dominguez  
13 Mar 2024 8:15 PM PDT

---

**Upon completion of this patrol, please check the box to trigger necessary notifications.**

# 4050 - Chiquita Odor Patrol Template

Complete

<b>Score</b>	3 / 3 (100%)	<b>Flagged items</b>	2	<b>Actions</b>	0
<b>Conducted on</b>	13 Mar 2024 7:13 AM PDT				
<b>Prepared by</b>	Chiquita Landfill				
<b>If the name of the person conducting the Patrol does not appear above, please enter it here:</b>	Julian Jenkins				
<b>What type of patrol is this?</b>	Regular Patrol				
<b>Weather Conditions at the time of patrol.</b>					
	Partly Cloudy		Wind		
<b>Estimated speed (mph)</b>	5.4				
<b>Wind Direction</b>	N				
<b>Temperature at time of Patrol</b>	55°F Should be between -50°F to 125°F				
<b>I acknowledge that I have not visited the working face or other on-site areas where exposed trash or landfill odors such as, but not limited to landfill gas odors, refuse or refuse contaminated material odors, or landfill liquids/landfill leachate odors exist within four hours prior to conducting this odor surveillance.</b>	<input checked="" type="checkbox"/>				
<b>I acknowledge that I will assess each Patrol Stop while standing outside of the vehicle.</b>	<input checked="" type="checkbox"/>				

**Flagged items**

2 flagged

Odor Patrol Stops / Stop #29: Intersection of Hasley Canyon Road and Commerce Center Drive (Santa Clarita Valley International School & Playmakers Preschool)

**Are you experiencing any odors**

Yes

Odor Patrol Stops / Stop #32: Intersection of Henry Mayo Drive and Cambridge View Drive, leading into the Valencia Travel Village RV Resort

**Are you experiencing any odors**

Yes

<b>Odor Patrol Stops</b>	2 flagged
Stop #1: Chiquito Canyon Road and Driveway leading to the LA County Fire's Del Valle Regional Training Center	
<b>Use map locator to enter lat/long for this observation point.</b>	28101 Chiquito Canyon Rd, Castaic, CA 91384, USA (34.4317609, -118.6589423)
<b>Record time at observation point</b>	13 Mar 2024 9:33 AM PDT
<b>Record Wind Speed (mph)</b>	3.6
<b>Record Wind Direction</b>	N
<b>Have the weather conditions changed since start of patrol?</b>	No
<b>Are you experiencing any odors</b>	No
Stop #2: Intersection of Chiquito Canyon Road and Lincoln Avenue	
<b>Use map locator to enter lat/long for this observation point.</b>	Chiquito Canyon Rd & Lincoln Ave, California 91355, USA (34.437901, -118.658324)
<b>Record time at observation point</b>	13 Mar 2024 9:31 AM PDT
<b>Record Wind Speed (mph)</b>	8.0
<b>Record Wind Direction</b>	NW
<b>Have the weather conditions changed since last recorded?</b>	No
<b>Are you experiencing any odors</b>	No
Stop #3: Intersection of Lincoln Avenue and Jackson Street	
<b>Use map locator to enter lat/long for this observation point.</b>	(34.4396694, -118.6559218)
<b>Record time at observation point</b>	13 Mar 2024 9:28 AM PDT
<b>Record Wind Speed (mph)</b>	9.4
<b>Record Wind Direction</b>	N
<b>Have the weather conditions changed since last recorded?</b>	No
<b>Are you experiencing any odors</b>	No

Stop #4: Intersection of Buchanan Way and Chiquito Canyon Road

Use map locator to enter lat/long for this observation point.

28703 Chiquito Canyon Rd,  
Castaic, CA 91384, USA  
(34.441859799999996,  
-118.6573111)

Record time at observation point

13 Mar 2024 9:24 AM PDT

Record Wind Speed (mph)

4.5

Record Wind Direction

N

Have the weather conditions changed since last recorded?

No

Are you experiencing any odors

No

Stop #5: Intersection of Lincoln Avenue and Harding Avenue

Use map locator to enter lat/long for this observation point.

11629 Daleside Ave, Hawthorne,  
CA 90250, USA  
(34.443070999999996,  
-118.655496)

Record time at observation point

13 Mar 2024 9:21 AM PDT

Record Wind Speed (mph)

8.3

Record Wind Direction

NW

Have the weather conditions changed since last recorded?

No

Are you experiencing any odors

No

Stop #6: Intersection of Chiquito Canyon Road and San Martinez Road

Use map locator to enter lat/long for this observation point.

30006 San Martinez Rd, Val Verde,  
CA 91384, USA  
(34.444958299999996,  
-118.6580404)

Record time at observation point

13 Mar 2024 9:18 AM PDT

Record Wind Speed (mph)

9.4

Record Wind Direction

NW

Have the weather conditions changed since last recorded?

No

<b>Are you experiencing any odors</b>	No
Stop #7: Intersection of San Martinez Road and Morningside Drive	
<b>Use map locator to enter lat/long for this observation point.</b>	(34.4463256, -118.661321)
<b>Record time at observation point</b>	13 Mar 2024 9:17 AM PDT
<b>Record Wind Speed (mph)</b>	5.4
<b>Record Wind Direction</b>	W
<b>Have the weather conditions changed since last recorded?</b>	No
<b>Are you experiencing any odors</b>	No
Stop #8: Intersection of Lexington Drive and Morningside Drive	
<b>Use map locator to enter lat/long for this observation point.</b>	30135 Lexington Dr, Castaic, CA 91384, USA (34.4485287, -118.66089989999999)
<b>Record time at observation point</b>	13 Mar 2024 9:14 AM PDT
<b>Record Wind Speed (mph)</b>	8.9
<b>Record Wind Direction</b>	NW
<b>Have the weather conditions changed since last recorded?</b>	No
<b>Are you experiencing any odors</b>	No
Stop #9: Intersection of Val Verde Road and Trellis Road	
<b>Use map locator to enter lat/long for this observation point.</b>	(34.4481862, -118.662856)
<b>Record time at observation point</b>	13 Mar 2024 9:12 AM PDT
<b>Record Wind Speed (mph)</b>	7.6
<b>Record Wind Direction</b>	NW
<b>Have the weather conditions changed since last recorded?</b>	No
<b>Are you experiencing any odors</b>	No
Stop #10: Intersection of San Martinez Road and Euclid Ave.	

**Use map locator to enter lat/long for this observation point.** (34.4477217, -118.6660472)

**Record time at observation point** 13 Mar 2024 9:10 AM PDT

**Record Wind Speed (mph)** 11.4

**Record Wind Direction** NW

**Have the weather conditions changed since last recorded?** No

**Are you experiencing any odors** No

Stop #11: Intersection of San Martinez Road and Keningston Road

**Use map locator to enter lat/long for this observation point.** 30703 San Martinez Rd, Castaic, CA 91384, USA  
(34.448692199999996, -118.6712099)

**Record time at observation point** 13 Mar 2024 9:07 AM PDT

**Record Wind Speed (mph)** 2.5

**Record Wind Direction** NW

**Have the weather conditions changed since last recorded?** No

**Are you experiencing any odors** No

Stop #12: Intersection of Hunstock Street and Windsor Road

**Use map locator to enter lat/long for this observation point.** (34.4461002, -118.649461)

**Record time at observation point** 13 Mar 2024 9:01 AM PDT

**Record Wind Speed (mph)** 6.7

**Record Wind Direction** N

**Have the weather conditions changed since last recorded?** No

**Are you experiencing any odors** No

Stop #13: Intersection of Del Valle Road and Silver Street

**Use map locator to enter lat/long for this observation point.** (34.4484171, -118.655492)

**Record time at observation point** 13 Mar 2024 8:57 AM PDT



<b>Record Wind Speed</b>	10.1
<b>Record Wind Direction</b>	NW
<b>Have the weather conditions changed since last recorded?</b>	No
<b>Are you experiencing any odors</b>	No
Stop #14: Intersection of Del Valle Road and Hasley Canyon Road	
<b>Use map locator to enter lat/long for this observation point.</b>	Del Valle Rd & Hasley Canyon Rd, Hasley Canyon, CA 91384, USA (34.456818999999996, -118.64180300000001)
<b>Record time at observation point</b>	13 Mar 2024 8:54 AM PDT
<b>Record Wind Speed (mph)</b>	12.3
<b>Record Wind Direction</b>	N
<b>Have the weather conditions changed since last recorded?</b>	No
<b>Are you experiencing any odors</b>	No
Stop #15: Intersection of Hasley Canyon Road and Gibraltar Lane	
<b>Use map locator to enter lat/long for this observation point.</b>	(34.4551867, -118.6335289)
<b>Record time at observation point</b>	13 Mar 2024 8:51 AM PDT
<b>Record Wind Speed (mph)</b>	10.7
<b>Record Wind Direction</b>	NW
<b>Have the weather conditions changed since last recorded?</b>	No
<b>Are you experiencing any odors</b>	No
Stop #16: Intersection of Gibraltar Lane and Alton Way	
<b>Use map locator to enter lat/long for this observation point.</b>	28340 Alton Way, Castaic, CA 91384, USA (34.4547214, -118.6302393)
<b>Record time at observation point</b>	13 Mar 2024 8:48 AM PDT
<b>Record Wind Speed (mph)</b>	9.2

<b>Record Wind Direction</b>	E
<b>Have the weather conditions changed since last recorded?</b>	No
<b>Are you experiencing any odors</b>	No
Stop #17: Intersection of Castlebury Place and Picadilly Place	
<b>Use map locator to enter lat/long for this observation point.</b>	661 Your Home Away!, Castaic, CA 91384, USA (34.4536497, -118.62767199999998)
<b>Record time at observation point</b>	13 Mar 2024 8:44 AM PDT
<b>Record Wind Speed (mph)</b>	10.7
<b>Record Wind Direction</b>	NW
<b>Have the weather conditions changed since last recorded?</b>	No
<b>Are you experiencing any odors</b>	No
Stop #18: Intersection of Gibraltar Lane and Springvale Lane	
<b>Use map locator to enter lat/long for this observation point.</b>	(34.4556515, -118.6284646)
<b>Record time at observation point</b>	13 Mar 2024 8:40 AM PDT
<b>Record Wind Speed (mph)</b>	11.4
<b>Record Wind Direction</b>	NW
<b>Have the weather conditions changed since last recorded?</b>	No
<b>Are you experiencing any odors</b>	No
Stop #19: Intersection of Gibraltar Lane and Cambridge Avenue	
<b>Use map locator to enter lat/long for this observation point.</b>	28003 Gibraltar Ln, Castaic, CA 91384, USA (34.4583288, -118.6270032)
<b>Record time at observation point</b>	13 Mar 2024 8:38 AM PDT
<b>Record Wind Speed (mph)</b>	4.7
<b>Record Wind Direction</b>	NW
<b>Have the weather conditions changed since last recorded?</b>	No

<b>Are you experiencing any odors</b>	No
Stop #20: Intersection of Cambridge Avenue and Hasley Canyon Road	
<b>Use map locator to enter lat/long for this observation point.</b>	29619 Newport Pl, Castaic, CA 91384, USA (34.454428199999995, -118.62139669999998)
<b>Record time at observation point</b>	13 Mar 2024 7:34 AM PDT
<b>Record Wind Speed (mph)</b>	6.7
<b>Record Wind Direction</b>	N
<b>Have the weather conditions changed since last recorded?</b>	No
<b>Are you experiencing any odors</b>	No
Stop #21: Intersection of The Old Road and Hillcrest Parkway	
<b>Use map locator to enter lat/long for this observation point.</b>	The Old Rd & Hillcrest Pky, California 91384, USA (34.470033, -118.61671299999998)
<b>Record time at observation point</b>	13 Mar 2024 8:32 AM PDT
<b>Record Wind Speed (mph)</b>	11.6
<b>Record Wind Direction</b>	NW
<b>Have the weather conditions changed since last recorded?</b>	No
<b>Are you experiencing any odors</b>	No
Stop #22: Intersection of Hillcrest Parkway and Park Vista Drive at Castaic Elementary School	
<b>Use map locator to enter lat/long for this observation point.</b>	28333 Foothill Rd, Castaic, CA 91384, USA (34.4721086, -118.6298747)
<b>Record time at observation point</b>	13 Mar 2024 8:27 AM PDT
<b>Record Wind Speed (mph)</b>	4.5
<b>Record Wind Direction</b>	N
<b>Have the weather conditions changed since last recorded?</b>	No

**Are you experiencing any odors**

No

Stop #23: Intersection of Creekbed Road and Firebrand Drive

**Use map locator to enter lat/long for this observation point.**

27704 Firebrand Dr, Castaic, CA  
91384, USA  
(34.457861199999996,  
-118.61993810000001)

**Record time at observation point**

13 Mar 2024 8:35 AM PDT

**Record Wind Speed (mph)**

8.7

**Record Wind Direction**

N

**Have the weather conditions changed since last recorded?**

No

**Are you experiencing any odors**

No

Stop #24: Intersection of The Old Road and Live Oak Road

**Use map locator to enter lat/long for this observation point.**

29487 The Old Rd, Castaic, CA  
91384, USA  
(34.4528639,  
-118.61626170000001)

**Record time at observation point**

13 Mar 2024 7:48 AM PDT

**Record Wind Speed (mph)**

7.6

**Record Wind Direction**

N

**Have the weather conditions changed since last recorded?**

No

**Are you experiencing any odors**

No

Stop #25: Intersection of Live Oak Road and Hidden Trail Road

**Use map locator to enter lat/long for this observation point.**

27704 Buckskin Dr, Castaic, CA  
91384, USA  
(34.4498606, -118.6182516)

**Record time at observation point**

13 Mar 2024 7:46 AM PDT

**Record Wind Speed (mph)**

8.9

**Record Wind Direction**

NE

**Have the weather conditions changed since last recorded?**

No

**Are you experiencing any odors**

No

Stop #26: Intersection of Live Oak Elementary School at Saddleridge Way

**Use map locator to enter lat/long for this observation point.**

27716 Saddleridge Way, Castaic,  
CA 91384, USA  
(34.4499516,  
-118.61930000000001)

**Record time at observation point**

13 Mar 2024 7:44 AM PDT

**Record Wind Speed (mph)**

10.5

**Record Wind Direction**

NE

**Have the weather conditions changed since last recorded?**

No

**Are you experiencing any odors**

No

Stop #27: Intersection of Rangewood Road and Buckskin Drive

**Use map locator to enter lat/long for this observation point.**

29165 Saddleridge Way, Castaic,  
CA 91384, USA  
(34.4491454,  
-118.62033539999999)

**Record time at observation point**

13 Mar 2024 7:40 AM PDT

**Record Wind Speed (mph)**

8.7

**Record Wind Direction**

N

**Have the weather conditions changed since last recorded?**

No

**Are you experiencing any odors**

No

Stop #28: Intersection of Quincy Street and Cambridge Avenue

**Use map locator to enter lat/long for this observation point.**

27803 Quincy St, Castaic, CA  
91384, USA  
(34.453026699999995,  
-118.62002930000001)

**Record time at observation point**

13 Mar 2024 7:37 AM PDT

**Record Wind Speed (mph)**

5.1

**Record Wind Direction**

N

**Have the weather conditions changed since last recorded?**

No

<b>Are you experiencing any odors</b>	No
Stop #29: Intersection of Hasley Canyon Road and Commerce Center Drive (Santa Clarita Valley International School & Playmakers Preschool)	1 flagged
<b>Use map locator to enter lat/long for this observation point.</b>	28050 Hasley Canyon Rd, Castaic, CA 91384, USA (34.4509472, -118.6247111)
<b>Record time at observation point</b>	13 Mar 2024 7:31 AM PDT
<b>Record Wind Speed (mph)</b>	6.3
<b>Record Wind Direction</b>	N
<b>Have the weather conditions changed since last recorded?</b>	No
<b>Are you experiencing any odors</b>	Yes
<b>Description of Odor</b>	Other
<b>Describe "Other" Odor</b>	Fresh cut grass and lawn maintenance equipment
<b>Intensity of Odor</b>	2 - Light odor detected
<b>Are any corrective actions needed?</b>	No
Stop #30: Intersection of Commerce Center Drive and Witherspoon Parkway	
<b>Use map locator to enter lat/long for this observation point.</b>	Commerce Center Dr & Witherspoon Pky, California 91355, USA (34.445074999999996, -118.62639800000001)
<b>Record time at observation point</b>	13 Mar 2024 7:28 AM PDT
<b>Record Wind Speed (mph)</b>	12.7
<b>Record Wind Direction</b>	N
<b>Have the weather conditions changed since last recorded?</b>	No
<b>Are you experiencing any odors</b>	No
Stop #31: Intersection of Franklin Parkway and driveway leading to the United States Postal Service	

Use map locator to enter lat/long for this observation point.

28000 Franklin Pkwy, Valencia, CA  
91355, USA  
(34.4350109, -118.6274244)

Record time at observation point

13 Mar 2024 7:24 AM PDT

Record Wind Speed (mph)

7.6

Record Wind Direction

NW

Have the weather conditions changed since last recorded?

No

Are you experiencing any odors

No

Stop #32: Intersection of Henry Mayo Drive and Cambridge View Drive, leading into the Valencia Travel Village RV Resort

1 flagged

Use map locator to enter lat/long for this observation point.

CA-126, Castaic, CA 91384, USA  
(34.4300457, -118.6245097)

Record time at observation point

13 Mar 2024 7:20 AM PDT

Record Wind Speed (mph)

13.4

Record Wind Direction

NE

Have the weather conditions changed since last recorded?

No

Are you experiencing any odors

Yes

Description of Odor

Other

Describe "Other" Odor

Diesel exhaust

Intensity of Odor

1 - Very light odor detected

Are any corrective actions needed?

Odor Compliance with Stipulated Order for Abatement

At 3 or more stops have you recorded any Landfill Odor Intensity of 3 (3 - Moderate Odor) or higher?

No

**Recorder Signature**



Julian Jenkins  
13 Mar 2024 9:34 AM PDT

---

**Upon completion of this patrol, please check the box to trigger necessary notifications.**



# 4050 - Chiquita Odor Patrol Template

Complete

<b>Score</b>	3 / 3 (100%)	<b>Flagged items</b>	0	<b>Actions</b>	0
<b>Conducted on</b>	14 Mar 2024 7:38 PM PDT				
<b>Prepared by</b>	Chiquita Landfill				
<b>If the name of the person conducting the Patrol does not appear above, please enter it here:</b>	Isaac and adrian				
<b>What type of patrol is this?</b>	Regular Patrol				
<b>Weather Conditions at the time of patrol.</b>	Cloudy				
<b>Temperature at time of Patrol</b>	63°F Should be between -50°F to 125°F				
<b>I acknowledge that I have not visited the working face or other on-site areas where exposed trash or landfill odors such as, but not limited to landfill gas odors, refuse or refuse contaminated material odors, or landfill liquids/landfill leachate odors exist within four hours prior to conducting this odor surveillance.</b>	<input checked="" type="checkbox"/>				
<b>I acknowledge that I will assess each Patrol Stop while standing outside of the vehicle.</b>	<input checked="" type="checkbox"/>				

## Odor Patrol Stops

Stop #1: Chiquito Canyon Road and Driveway leading to the LA County Fire's Del Valle Regional Training Center

Use map locator to enter lat/long for this observation point.

28101 Chiquito Canyon Rd,  
Castaic, CA 91384, USA  
(34.4326792, -118.6590254)

Record time at observation point

14 Mar 2024 7:41 PM PDT

Record Wind Speed (mph)

2.5

Record Wind Direction

S

Have the weather conditions changed since start of patrol?

No

Are you experiencing any odors

No

Stop #2: Intersection of Chiquito Canyon Road and Lincoln Avenue

Use map locator to enter lat/long for this observation point.

28464 Chiquito Canyon Rd,  
Castaic, CA 91384, USA  
(34.438305899999996,  
-118.65799469999999)

Record time at observation point

14 Mar 2024 7:42 PM PDT

Record Wind Speed (mph)

.4

Record Wind Direction

S

Have the weather conditions changed since last recorded?

No

Are you experiencing any odors

No

Stop #3: Intersection of Lincoln Avenue and Jackson Street

Use map locator to enter lat/long for this observation point.

28543 Lincoln Ave, Castaic, CA  
91384, USA  
(34.4395774, -118.6561263)

Record time at observation point

14 Mar 2024 7:43 PM PDT

Record Wind Speed (mph)

3.3

Record Wind Direction

S

Have the weather conditions changed since last recorded?

No

**Are you experiencing any odors**

No

Stop #4: Intersection of Buchanan Way and Chiquito Canyon Road

**Use map locator to enter lat/long for this observation point.**

28703 Chiquito Canyon Rd,  
Castaic, CA 91384, USA  
(34.441859799999996,  
-118.6573111)

**Record time at observation point**

14 Mar 2024 7:45 PM PDT

**Record Wind Speed (mph)**

0

**Have the weather conditions changed since last recorded?**

No

**Are you experiencing any odors**

No

Stop #5: Intersection of Lincoln Avenue and Harding Avenue

**Use map locator to enter lat/long for this observation point.**

11629 Daleside Ave, Hawthorne,  
CA 90250, USA  
(34.443070999999996,  
-118.655496)

**Record time at observation point**

14 Mar 2024 7:44 PM PDT

**Record Wind Speed (mph)**

3.8

**Record Wind Direction**

S

**Have the weather conditions changed since last recorded?**

No

**Are you experiencing any odors**

No

Stop #6: Intersection of Chiquito Canyon Road and San Martinez Road

**Use map locator to enter lat/long for this observation point.**

San Martinez Rd & Chiquito  
Canyon Rd, Val Verde, CA 91384,  
USA  
(34.445074, -118.657935)

**Record time at observation point**

14 Mar 2024 7:46 PM PDT

**Record Wind Speed (mph)**

1.1

**Record Wind Direction**

S

**Have the weather conditions changed since last recorded?**

No

<b>Are you experiencing any odors</b>	No
Stop #7: Intersection of San Martinez Road and Morningside Drive	
<b>Use map locator to enter lat/long for this observation point.</b>	(34.4466345, -118.6611472)
<b>Record time at observation point</b>	14 Mar 2024 7:47 PM PDT
<b>Record Wind Speed (mph)</b>	1.3
<b>Record Wind Direction</b>	N
<b>Have the weather conditions changed since last recorded?</b>	No
<b>Are you experiencing any odors</b>	No
Stop #8: Intersection of Lexington Drive and Morningside Drive	
<b>Use map locator to enter lat/long for this observation point.</b>	30117 Lexington Dr, Castaic, CA 91384, USA (34.4486122, -118.66045550000001)
<b>Record time at observation point</b>	14 Mar 2024 7:48 PM PDT
<b>Record Wind Speed (mph)</b>	.7
<b>Record Wind Direction</b>	N
<b>Have the weather conditions changed since last recorded?</b>	No
<b>Are you experiencing any odors</b>	No
Stop #9: Intersection of Val Verde Road and Trellis Road	
<b>Use map locator to enter lat/long for this observation point.</b>	(34.4480227, -118.662918)
<b>Record time at observation point</b>	14 Mar 2024 7:49 PM PDT
<b>Record Wind Speed (mph)</b>	1.3
<b>Record Wind Direction</b>	S
<b>Have the weather conditions changed since last recorded?</b>	No
<b>Are you experiencing any odors</b>	No
Stop #10: Intersection of San Martinez Road and Euclid Ave.	

**Use map locator to enter lat/long for this observation point.** (34.4481286, -118.6660816)

**Record time at observation point** 14 Mar 2024 7:50 PM PDT

**Record Wind Speed (mph)** .4

**Record Wind Direction** W

**Have the weather conditions changed since last recorded?** No

**Are you experiencing any odors** No

Stop #11: Intersection of San Martinez Road and Keningston Road

**Use map locator to enter lat/long for this observation point.** 30703 San Martinez Rd, Castaic, CA 91384, USA (34.448692199999996, -118.6712099)

**Record time at observation point** 14 Mar 2024 7:51 PM PDT

**Record Wind Speed (mph)** 4.1

**Record Wind Direction** W

**Have the weather conditions changed since last recorded?** No

**Are you experiencing any odors** No

Stop #12: Intersection of Hunstock Street and Windsor Road

**Use map locator to enter lat/long for this observation point.** (34.4460566, -118.6494465)

**Record time at observation point** 14 Mar 2024 7:55 PM PDT

**Record Wind Speed (mph)** 2.5

**Record Wind Direction** S

**Have the weather conditions changed since last recorded?** No

**Are you experiencing any odors** No

Stop #13: Intersection of Del Valle Road and Silver Street

**Use map locator to enter lat/long for this observation point.** (34.4486187, -118.6552818)

**Record time at observation point** 14 Mar 2024 7:57 PM PDT

<b>Record Wind Speed</b>	6.9
<b>Record Wind Direction</b>	SW
<b>Have the weather conditions changed since last recorded?</b>	No
<b>Are you experiencing any odors</b>	No
Stop #14: Intersection of Del Valle Road and Hasley Canyon Road	
<b>Use map locator to enter lat/long for this observation point.</b>	Del Valle Rd & Hasley Canyon Rd, California 91355, USA (34.456905, -118.64146400000001)
<b>Record time at observation point</b>	14 Mar 2024 7:58 PM PDT
<b>Record Wind Speed (mph)</b>	0
<b>Have the weather conditions changed since last recorded?</b>	No
<b>Are you experiencing any odors</b>	No
Stop #15: Intersection of Hasley Canyon Road and Gibraltar Lane	
<b>Use map locator to enter lat/long for this observation point.</b>	28568 Gibraltar Ln, Castaic, CA 91384, USA (34.4550802, -118.63320199999998)
<b>Record time at observation point</b>	14 Mar 2024 8:00 PM PDT
<b>Record Wind Speed (mph)</b>	0
<b>Have the weather conditions changed since last recorded?</b>	No
<b>Are you experiencing any odors</b>	No
Stop #16: Intersection of Gibraltar Lane and Alton Way	
<b>Use map locator to enter lat/long for this observation point.</b>	28340 Alton Way, Castaic, CA 91384, USA (34.4547214, -118.6302393)
<b>Record time at observation point</b>	14 Mar 2024 8:01 PM PDT
<b>Record Wind Speed (mph)</b>	0
<b>Have the weather conditions changed since last recorded?</b>	No

Are you experiencing any odors

No

Stop #17: Intersection of Castlebury Place and Picadilly Place

Use map locator to enter lat/long for this observation point.

661 Your Home Away!, Castaic, CA  
91384, USA  
(34.4536497,  
-118.62767199999998)

Record time at observation point

14 Mar 2024 8:02 PM PDT

Record Wind Speed (mph)

.2

Record Wind Direction

N

Have the weather conditions changed since last recorded?

No

Are you experiencing any odors

No

Stop #18: Intersection of Gibraltar Lane and Springvale Lane

Use map locator to enter lat/long for this observation point.

(34.4560166, -118.6286681)

Record time at observation point

14 Mar 2024 8:03 PM PDT

Record Wind Speed (mph)

2.5

Record Wind Direction

S

Have the weather conditions changed since last recorded?

No

Are you experiencing any odors

No

Stop #19: Intersection of Gibraltar Lane and Cambridge Avenue

Use map locator to enter lat/long for this observation point.

29823 Cambridge Ave, Castaic, CA  
91384, USA  
(34.457917099999996,  
-118.62698039999998)

Record time at observation point

14 Mar 2024 8:04 PM PDT

Record Wind Speed (mph)

3.1

Record Wind Direction

E

Have the weather conditions changed since last recorded?

No

Are you experiencing any odors

No

Stop #20: Intersection of Cambridge Avenue and Hasley Canyon Road

29615 Cambridge Ave, Castaic, CA  
91384, USA  
(34.4551637,  
-118.62194369999999)

Use map locator to enter lat/long for this observation point.

Record time at observation point

14 Mar 2024 8:05 PM PDT

Record Wind Speed (mph)

2.5

Record Wind Direction

S

Have the weather conditions changed since last recorded?

No

Are you experiencing any odors

No

Stop #21: Intersection of The Old Road and Hillcrest Parkway

27618 Iris Pl, Castaic, CA 91384,  
USA  
(34.470717199999996,  
-118.61738550000001)

Use map locator to enter lat/long for this observation point.

Record time at observation point

14 Mar 2024 8:09 PM PDT

Record Wind Speed (mph)

0

Have the weather conditions changed since last recorded?

No

Are you experiencing any odors

No

Stop #22: Intersection of Hillcrest Parkway and Park Vista Drive at Castaic Elementary School

28332 Foothill Rd, Castaic, CA  
91384, USA  
(34.471645699999996,  
-118.62989749999998)

Use map locator to enter lat/long for this observation point.

Record time at observation point

14 Mar 2024 8:10 PM PDT

Record Wind Speed (mph)

.7

Record Wind Direction

S

Have the weather conditions changed since last recorded?

No

Are you experiencing any odors

No



Stop #23: Intersection of Creekbed Road and Firebrand Drive

Use map locator to enter lat/long for this observation point.

29796 Creekbed Rd, Castaic, CA  
91384, USA  
(34.4575962, -118.6195735)

Record time at observation point

14 Mar 2024 8:06 PM PDT

Record Wind Speed (mph)

3.6

Record Wind Direction

SE

Have the weather conditions changed since last recorded?

No

Are you experiencing any odors

No

Stop #24: Intersection of The Old Road and Live Oak Road

Use map locator to enter lat/long for this observation point.

27305 Live Oak Rd, Castaic, CA  
91384, USA  
(34.453432,  
-118.61653299999998)

Record time at observation point

14 Mar 2024 8:18 PM PDT

Record Wind Speed (mph)

.9

Record Wind Direction

S

Have the weather conditions changed since last recorded?

No

Are you experiencing any odors

No

Stop #25: Intersection of Live Oak Road and Hidden Trail Road

Use map locator to enter lat/long for this observation point.

27662 Buckskin Dr, Castaic, CA  
91384, USA  
(34.4501688,  
-118.61797809999999)

Record time at observation point

14 Mar 2024 8:20 PM PDT

Record Wind Speed (mph)

.9

Record Wind Direction

S

Have the weather conditions changed since last recorded?

No

Are you experiencing any odors

No

Stop #26: Intersection of Live Oak Elementary School at Saddleridge Way

27710 Rangewood Rd, Castaic, CA  
91384, USA  
(34.450107599999996,  
-118.61922759999999)

Use map locator to enter lat/long for this observation point.

Record time at observation point

14 Mar 2024 8:21 PM PDT

Record Wind Speed (mph)

2.7

Record Wind Direction

SW

Have the weather conditions changed since last recorded?

No

Are you experiencing any odors

No

Stop #27: Intersection of Rangewood Road and Buckskin Drive

29165 Saddleridge Way, Castaic,  
CA 91384, USA  
(34.4491454,  
-118.62033539999999)

Use map locator to enter lat/long for this observation point.

Record time at observation point

14 Mar 2024 8:21 PM PDT

Record Wind Speed (mph)

5.8

Record Wind Direction

S

Have the weather conditions changed since last recorded?

No

Are you experiencing any odors

No

Stop #28: Intersection of Quincy Street and Cambridge Avenue

27727 Quincy St, Castaic, CA  
91384, USA  
(34.4531311, -118.619619)

Use map locator to enter lat/long for this observation point.

Record time at observation point

14 Mar 2024 8:23 PM PDT

Record Wind Speed (mph)

1.3

Record Wind Direction

S

Have the weather conditions changed since last recorded?

No

Are you experiencing any odors

No

Stop #29: Intersection of Hasley Canyon Road and Commerce Center Drive (Santa Clarita Valley International School & Playmakers Preschool)

Use map locator to enter lat/long for this observation point.

28197 Commerce Center Dr,  
Valencia, CA 91355, USA  
(34.450634,  
-118.62586499999999)

Record time at observation point

14 Mar 2024 8:25 PM PDT

Record Wind Speed (mph)

2.5

Record Wind Direction

SW

Have the weather conditions changed since last recorded?

No

Are you experiencing any odors

No

Stop #30: Intersection of Commerce Center Drive and Witherspoon Parkway

Use map locator to enter lat/long for this observation point.

Commerce Center Dr &  
Witherspoon Pky, California  
91384, USA  
(34.445912, -118.626105)

Record time at observation point

14 Mar 2024 8:26 PM PDT

Record Wind Speed (mph)

8.3

Record Wind Direction

SW

Have the weather conditions changed since last recorded?

No

Are you experiencing any odors

No

Stop #31: Intersection of Franklin Parkway and driveway leading to the United States Postal Service

Use map locator to enter lat/long for this observation point.

28000 Franklin Pkwy, Valencia, CA  
91355, USA  
(34.4341876, -118.6283396)

Record time at observation point

14 Mar 2024 8:28 PM PDT

Record Wind Speed (mph)

2.5

Record Wind Direction

SW

Have the weather conditions changed since last recorded?

No

**Are you experiencing any odors**

No

Stop #32: Intersection of Henry Mayo Drive and Cambridge View Drive, leading into the Valencia Travel Village RV Resort

27958-27946 CA-126, Castaic, CA  
91384, USA  
(34.429681099999996,  
-118.6250687)

**Use map locator to enter lat/long for this observation point.**

**Record time at observation point**

14 Mar 2024 8:30 PM PDT

**Record Wind Speed (mph)**

.7

**Record Wind Direction**

W

**Have the weather conditions changed since last recorded?**

No

**Are you experiencing any odors**

No

Odor Compliance with Stipulated Order for Abatement

**At 3 or more stops have you recorded any Landfill Odor Intensity of 3 (3 - Moderate Odor) or higher?**

No

**Recorder Signature**



isaac dominguez  
14 Mar 2024 8:32 PM PDT

---

**Upon completion of this patrol, please check the box to trigger necessary notifications.**

# 4050 - Chiquita Odor Patrol Template

Complete

<b>Score</b>	3 / 3 (100%)	<b>Flagged items</b>	3	<b>Actions</b>	0
<b>Conducted on</b>	14 Mar 2024 7:02 AM PDT				
<b>Prepared by</b>	Chiquita Landfill				
<b>If the name of the person conducting the Patrol does not appear above, please enter it here:</b>	Julian Jenkins				
<b>What type of patrol is this?</b>	Regular Patrol				
<b>Weather Conditions at the time of patrol.</b>					
	Sunny	Wind			
<b>Estimated speed (mph)</b>	4.6				
<b>Wind Direction</b>	NE				
<b>Temperature at time of Patrol</b>	55°F Should be between -50°F to 125°F				
<b>I acknowledge that I have not visited the working face or other on-site areas where exposed trash or landfill odors such as, but not limited to landfill gas odors, refuse or refuse contaminated material odors, or landfill liquids/landfill leachate odors exist within four hours prior to conducting this odor surveillance.</b>	<input checked="" type="checkbox"/>				
<b>I acknowledge that I will assess each Patrol Stop while standing outside of the vehicle.</b>	<input checked="" type="checkbox"/>				

**Flagged items**

3 flagged

Odor Patrol Stops / Stop #1: Chiquito Canyon Road and Driveway leading to the LA County Fire's Del Valle Regional Training Center

**Are you experiencing any odors**

Yes

Odor Patrol Stops / Stop #1: Chiquito Canyon Road and Driveway leading to the LA County Fire's Del Valle Regional Training Center

**Intensity of Odor**

3 - Moderate Odor

Odor Patrol Stops / Stop #21: Intersection of The Old Road and Hillcrest Parkway

**Are you experiencing any odors**

Yes

<b>Odor Patrol Stops</b>	3 flagged
Stop #1: Chiquito Canyon Road and Driveway leading to the LA County Fire's Del Valle Regional Training Center	2 flagged
<b>Use map locator to enter lat/long for this observation point.</b>	28101 Chiquito Canyon Rd, Castaic, CA 91384, USA (34.4317609, -118.6589423)
<b>Record time at observation point</b>	14 Mar 2024 8:43 AM PDT
<b>Record Wind Speed (mph)</b>	5.1
<b>Record Wind Direction</b>	E
<b>Have the weather conditions changed since start of patrol?</b>	No
<b>Are you experiencing any odors</b>	Yes
<b>Description of Odor</b>	<input type="checkbox"/> Landfill Waste/Trash <input checked="" type="checkbox"/> Landfill Chemical
<b>Intensity of Odor</b>	3 - Moderate Odor
<b>Are any corrective actions needed?</b>	
Stop #2: Intersection of Chiquito Canyon Road and Lincoln Avenue	
<b>Use map locator to enter lat/long for this observation point.</b>	Chiquito Canyon Rd & Lincoln Ave, California 91355, USA (34.437901, -118.658324)
<b>Record time at observation point</b>	14 Mar 2024 8:41 AM PDT
<b>Record Wind Speed (mph)</b>	4.2
<b>Record Wind Direction</b>	N
<b>Have the weather conditions changed since last recorded?</b>	No
<b>Are you experiencing any odors</b>	No
Stop #3: Intersection of Lincoln Avenue and Jackson Street	
<b>Use map locator to enter lat/long for this observation point.</b>	(34.4396228, -118.6559092)
<b>Record time at observation point</b>	14 Mar 2024 8:39 AM PDT



<b>Record Wind Speed (mph)</b>	6.0
<b>Record Wind Direction</b>	NE
<b>Have the weather conditions changed since last recorded?</b>	No
<b>Are you experiencing any odors</b>	No
Stop #4: Intersection of Buchanan Way and Chiquito Canyon Road	
<b>Use map locator to enter lat/long for this observation point.</b>	28703 Chiquito Canyon Rd, Castaic, CA 91384, USA (34.441859799999996, -118.6573111)
<b>Record time at observation point</b>	14 Mar 2024 8:36 AM PDT
<b>Record Wind Speed (mph)</b>	5.1
<b>Record Wind Direction</b>	N
<b>Have the weather conditions changed since last recorded?</b>	No
<b>Are you experiencing any odors</b>	No
Stop #5: Intersection of Lincoln Avenue and Harding Avenue	
<b>Use map locator to enter lat/long for this observation point.</b>	11629 Daleside Ave, Hawthorne, CA 90250, USA (34.443070999999996, -118.655496)
<b>Record time at observation point</b>	14 Mar 2024 8:34 AM PDT
<b>Record Wind Speed (mph)</b>	3.6
<b>Record Wind Direction</b>	NW
<b>Have the weather conditions changed since last recorded?</b>	No
<b>Are you experiencing any odors</b>	No
Stop #6: Intersection of Chiquito Canyon Road and San Martinez Road	
<b>Use map locator to enter lat/long for this observation point.</b>	30006 San Martinez Rd, Val Verde, CA 91384, USA (34.444958299999996, -118.6580404)

**Record time at observation point**

14 Mar 2024 8:32 AM PDT

**Record Wind Speed (mph)**

6.7

**Record Wind Direction**

S

**Have the weather conditions changed since last recorded?**

No

**Are you experiencing any odors**

No

Stop #7: Intersection of San Martinez Road and Morningside Drive

**Use map locator to enter lat/long for this observation point.**

(34.4463, -118.6613439)

**Record time at observation point**

14 Mar 2024 8:29 AM PDT

**Record Wind Speed (mph)**

4.9

**Record Wind Direction**

NE

**Have the weather conditions changed since last recorded?**

No

**Are you experiencing any odors**

No

Stop #8: Intersection of Lexington Drive and Morningside Drive

**Use map locator to enter lat/long for this observation point.**

(34.448328, -118.6607548)

**Record time at observation point**

14 Mar 2024 8:26 AM PDT

**Record Wind Speed (mph)**

4.0

**Record Wind Direction**

N

**Have the weather conditions changed since last recorded?**

No

**Are you experiencing any odors**

No

Stop #9: Intersection of Val Verde Road and Trellis Road

**Use map locator to enter lat/long for this observation point.**

29036 Val Verde Rd, Castaic, CA  
91384, USA  
(34.4479964,  
-118.66268769999999)

**Record time at observation point**

14 Mar 2024 8:24 AM PDT

**Record Wind Speed (mph)**

4.9

<b>Record Wind Direction</b>	N
<b>Have the weather conditions changed since last recorded?</b>	No
<b>Are you experiencing any odors</b>	No
Stop #10: Intersection of San Martinez Road and Euclid Ave.	
<b>Use map locator to enter lat/long for this observation point.</b>	(34.4477047, -118.6659695)
<b>Record time at observation point</b>	14 Mar 2024 8:22 AM PDT
<b>Record Wind Speed (mph)</b>	3.6
<b>Record Wind Direction</b>	SE
<b>Have the weather conditions changed since last recorded?</b>	No
<b>Are you experiencing any odors</b>	No
Stop #11: Intersection of San Martinez Road and Keningston Road	
<b>Use map locator to enter lat/long for this observation point.</b>	30703 San Martinez Rd, Castaic, CA 91384, USA (34.448692199999996, -118.6712099)
<b>Record time at observation point</b>	14 Mar 2024 8:20 AM PDT
<b>Record Wind Speed (mph)</b>	4.2
<b>Record Wind Direction</b>	E
<b>Have the weather conditions changed since last recorded?</b>	No
<b>Are you experiencing any odors</b>	No
Stop #12: Intersection of Hunstock Street and Windsor Road	
<b>Use map locator to enter lat/long for this observation point.</b>	(34.4461382, -118.6495158)
<b>Record time at observation point</b>	14 Mar 2024 8:13 AM PDT
<b>Record Wind Speed (mph)</b>	4.9
<b>Record Wind Direction</b>	N
<b>Have the weather conditions changed since last recorded?</b>	No

**Are you experiencing any odors**

No

Stop #13: Intersection of Del Valle Road and Silver Street

**Use map locator to enter lat/long for this observation point.**

29098 Del Valle Rd Suite E, Val Verde, CA 91384, USA  
(34.4484511, -118.65538769999999)

**Record time at observation point**

14 Mar 2024 8:09 AM PDT

**Record Wind Speed**

4.9

**Record Wind Direction**

NE

**Have the weather conditions changed since last recorded?**

No

**Are you experiencing any odors**

No

Stop #14: Intersection of Del Valle Road and Hasley Canyon Road

**Use map locator to enter lat/long for this observation point.**

Del Valle Rd & Hasley Canyon Rd, Hasley Canyon, CA 91384, USA  
(34.456818999999996, -118.64180300000001)

**Record time at observation point**

14 Mar 2024 8:06 AM PDT

**Record Wind Speed (mph)**

4.2

**Record Wind Direction**

NE

**Have the weather conditions changed since last recorded?**

No

**Are you experiencing any odors**

No

Stop #15: Intersection of Hasley Canyon Road and Gibraltar Lane

**Use map locator to enter lat/long for this observation point.**

(34.4551516, -118.6335742)

**Record time at observation point**

14 Mar 2024 8:03 AM PDT

**Record Wind Speed (mph)**

5.4

**Record Wind Direction**

N

**Have the weather conditions changed since last recorded?**

No

<b>Are you experiencing any odors</b>	No
Stop #16: Intersection of Gibraltar Lane and Alton Way	
<b>Use map locator to enter lat/long for this observation point.</b>	(34.4549864, -118.6301405)
<b>Record time at observation point</b>	14 Mar 2024 8:01 AM PDT
<b>Record Wind Speed (mph)</b>	5.4
<b>Record Wind Direction</b>	E
<b>Have the weather conditions changed since last recorded?</b>	No
<b>Are you experiencing any odors</b>	No
Stop #17: Intersection of Castlebury Place and Picadilly Place	
<b>Use map locator to enter lat/long for this observation point.</b>	661 Your Home Away!, Castaic, CA 91384, USA (34.4536497, -118.62767199999998)
<b>Record time at observation point</b>	14 Mar 2024 7:59 AM PDT
<b>Record Wind Speed (mph)</b>	9.8
<b>Record Wind Direction</b>	N
<b>Have the weather conditions changed since last recorded?</b>	No
<b>Are you experiencing any odors</b>	No
Stop #18: Intersection of Gibraltar Lane and Springvale Lane	
<b>Use map locator to enter lat/long for this observation point.</b>	(34.4557108, -118.6284585)
<b>Record time at observation point</b>	14 Mar 2024 7:56 AM PDT
<b>Record Wind Speed (mph)</b>	4.5
<b>Record Wind Direction</b>	E
<b>Have the weather conditions changed since last recorded?</b>	No
<b>Are you experiencing any odors</b>	No
Stop #19: Intersection of Gibraltar Lane and Cambridge Avenue	

Use map locator to enter lat/long for this observation point.

28003 Gibraltar Ln, Castaic, CA  
91384, USA  
(34.4583288, -118.6270032)

Record time at observation point

14 Mar 2024 7:54 AM PDT

Record Wind Speed (mph)

5.8

Record Wind Direction

NE

Have the weather conditions changed since last recorded?

No

Are you experiencing any odors

No

Stop #20: Intersection of Cambridge Avenue and Hasley Canyon Road

Use map locator to enter lat/long for this observation point.

29619 Newport Pl, Castaic, CA  
91384, USA  
(34.454428199999995,  
-118.62139669999998)

Record time at observation point

14 Mar 2024 7:23 AM PDT

Record Wind Speed (mph)

1.3

Record Wind Direction

NE

Have the weather conditions changed since last recorded?

No

Are you experiencing any odors

No

Stop #21: Intersection of The Old Road and Hillcrest Parkway

1 flagged

Use map locator to enter lat/long for this observation point.

The Old Rd & Hillcrest Pky,  
California 91384, USA  
(34.470033,  
-118.61671299999998)

Record time at observation point

14 Mar 2024 7:45 AM PDT

Record Wind Speed (mph)

3.8

Record Wind Direction

N

Have the weather conditions changed since last recorded?

No

Are you experiencing any odors

Yes

Description of Odor

Other

Describe "Other" Odor

Car exhaust

Intensity of Odor

1 - Very light odor detected

Are any corrective actions needed?

Stop #22: Intersection of Hillcrest Parkway and Park Vista Drive at Castaic Elementary School

Use map locator to enter lat/long for this observation point.

28332 Foothill Rd, Castaic, CA  
91384, USA  
(34.471645699999996,  
-118.62989749999998)

Record time at observation point

14 Mar 2024 7:41 AM PDT

Record Wind Speed (mph)

2.5

Record Wind Direction

NE

Have the weather conditions changed since last recorded?

No

Are you experiencing any odors

No

Stop #23: Intersection of Creekbed Road and Firebrand Drive

Use map locator to enter lat/long for this observation point.

27704 Firebrand Dr, Castaic, CA  
91384, USA  
(34.457861199999996,  
-118.61993810000001)

Record time at observation point

14 Mar 2024 7:49 AM PDT

Record Wind Speed (mph)

7.4

Record Wind Direction

NE

Have the weather conditions changed since last recorded?

No

Are you experiencing any odors

No

Stop #24: Intersection of The Old Road and Live Oak Road

Use map locator to enter lat/long for this observation point.

29487 The Old Rd, Castaic, CA  
91384, USA  
(34.4528639,  
-118.61626170000001)

Record time at observation point

14 Mar 2024 7:35 AM PDT

Record Wind Speed (mph)

7.1

<b>Record Wind Direction</b>	N
<b>Have the weather conditions changed since last recorded?</b>	No
<b>Are you experiencing any odors</b>	No
Stop #25: Intersection of Live Oak Road and Hidden Trail Road	
<b>Use map locator to enter lat/long for this observation point.</b>	27708 Buckskin Dr, Castaic, CA 91384, USA (34.4497578, -118.6183427)
<b>Record time at observation point</b>	14 Mar 2024 7:33 AM PDT
<b>Record Wind Speed (mph)</b>	10.3
<b>Record Wind Direction</b>	NE
<b>Have the weather conditions changed since last recorded?</b>	No
<b>Are you experiencing any odors</b>	No
Stop #26: Intersection of Live Oak Elementary School at Saddleridge Way	
<b>Use map locator to enter lat/long for this observation point.</b>	27710 Rangewood Rd, Castaic, CA 91384, USA (34.450107599999996, -118.61922759999999)
<b>Record time at observation point</b>	14 Mar 2024 7:31 AM PDT
<b>Record Wind Speed (mph)</b>	9.6
<b>Record Wind Direction</b>	E
<b>Have the weather conditions changed since last recorded?</b>	No
<b>Are you experiencing any odors</b>	No
Stop #27: Intersection of Rangewood Road and Buckskin Drive	
<b>Use map locator to enter lat/long for this observation point.</b>	29203 Saddleridge Way, Castaic, CA 91384, USA (34.4492799, -118.62036769999999)
<b>Record time at observation point</b>	14 Mar 2024 7:29 AM PDT
<b>Record Wind Speed (mph)</b>	1.3



<b>Record Wind Direction</b>	E
<b>Have the weather conditions changed since last recorded?</b>	No
<b>Are you experiencing any odors</b>	No
Stop #28: Intersection of Quincy Street and Cambridge Avenue	
<b>Use map locator to enter lat/long for this observation point.</b>	27803 Quincy St, Castaic, CA 91384, USA (34.4529869, -118.62002930000001)
<b>Record time at observation point</b>	14 Mar 2024 7:26 AM PDT
<b>Record Wind Speed (mph)</b>	5.4
<b>Record Wind Direction</b>	E
<b>Have the weather conditions changed since last recorded?</b>	No
<b>Are you experiencing any odors</b>	No
Stop #29: Intersection of Hasley Canyon Road and Commerce Center Drive (Santa Clarita Valley International School & Playmakers Preschool)	
<b>Use map locator to enter lat/long for this observation point.</b>	28050 Hasley Canyon Rd, Castaic, CA 91384, USA (34.4509472, -118.6247111)
<b>Record time at observation point</b>	14 Mar 2024 7:20 AM PDT
<b>Record Wind Speed (mph)</b>	6.7
<b>Record Wind Direction</b>	NE
<b>Have the weather conditions changed since last recorded?</b>	No
<b>Are you experiencing any odors</b>	No
Stop #30: Intersection of Commerce Center Drive and Witherspoon Parkway	
<b>Use map locator to enter lat/long for this observation point.</b>	Commerce Center Dr & Witherspoon Pky, California 91355, USA (34.445074999999996, -118.62639800000001)
<b>Record time at observation point</b>	14 Mar 2024 7:17 AM PDT

<b>Record Wind Speed (mph)</b>	2.0
<b>Record Wind Direction</b>	NW
<b>Have the weather conditions changed since last recorded?</b>	No
<b>Are you experiencing any odors</b>	No

Stop #31: Intersection of Franklin Parkway and driveway leading to the United States Postal Service

**Use map locator to enter lat/long for this observation point.** 28000 Franklin Pkwy, Valencia, CA 91355, USA (34.4352261, -118.62850189999997)

**Record time at observation point** 14 Mar 2024 7:14 AM PDT

<b>Record Wind Speed (mph)</b>	7.8
<b>Record Wind Direction</b>	NE
<b>Have the weather conditions changed since last recorded?</b>	No
<b>Are you experiencing any odors</b>	No

Stop #32: Intersection of Henry Mayo Drive and Cambridge View Drive, leading into the Valencia Travel Village RV Resort

**Use map locator to enter lat/long for this observation point.** Cambridge View Dr, Valencia, CA 91355, USA (34.4296003, -118.6247918)

**Record time at observation point** 14 Mar 2024 7:09 AM PDT

<b>Record Wind Speed (mph)</b>	7.4
<b>Record Wind Direction</b>	NE
<b>Have the weather conditions changed since last recorded?</b>	No
<b>Are you experiencing any odors</b>	No

Odor Compliance with Stipulated Order for Abatement

**At 3 or more stops have you recorded any Landfill Odor Intensity of 3 (3 - Moderate Odor) or higher?** No

**Recorder Signature**



Julian Jenkins  
14 Mar 2024 8:44 AM PDT

---

**Upon completion of this patrol, please check the box to trigger necessary notifications.**

# 4050 - Chiquita Odor Patrol Template

Complete

<b>Score</b>	3 / 3 (100%)	<b>Flagged items</b>	1	<b>Actions</b>	0
<b>Conducted on</b>	15 Mar 2024 7:17 PM PDT				
<b>Prepared by</b>	Chiquita Landfill				
<b>If the name of the person conducting the Patrol does not appear above, please enter it here:</b>	Isaac and adrian				
<b>What type of patrol is this?</b>	Regular Patrol				
<b>Weather Conditions at the time of patrol.</b>	Sunny				
<b>Temperature at time of Patrol</b>	61°F Should be between -50°F to 125°F				
<b>I acknowledge that I have not visited the working face or other on-site areas where exposed trash or landfill odors such as, but not limited to landfill gas odors, refuse or refuse contaminated material odors, or landfill liquids/landfill leachate odors exist within four hours prior to conducting this odor surveillance.</b>	<input checked="" type="checkbox"/>				
<b>I acknowledge that I will assess each Patrol Stop while standing outside of the vehicle.</b>	<input checked="" type="checkbox"/>				

**Flagged items**

1 flagged

Odor Patrol Stops / Stop #1: Chiquito Canyon Road and Driveway leading to the LA County Fire's Del Valle Regional Training Center

**Are you experiencing any odors**

Yes

<b>Odor Patrol Stops</b>	1 flagged
Stop #1: Chiquito Canyon Road and Driveway leading to the LA County Fire's Del Valle Regional Training Center	1 flagged
<b>Use map locator to enter lat/long for this observation point.</b>	(34.4326775, -118.6590608)
<b>Record time at observation point</b>	15 Mar 2024 7:21 PM PDT
<b>Record Wind Speed (mph)</b>	.7
<b>Record Wind Direction</b>	N
<b>Have the weather conditions changed since start of patrol?</b>	No
<b>Are you experiencing any odors</b>	Yes
<b>Description of Odor</b>	Landfill Gas
<b>Intensity of Odor</b>	1 - Very light odor detected
<b>Are any corrective actions needed?</b>	No
Stop #2: Intersection of Chiquito Canyon Road and Lincoln Avenue	
<b>Use map locator to enter lat/long for this observation point.</b>	Chiquito Canyon Rd & Lincoln Ave, California 91355, USA (34.437901, -118.658324)
<b>Record time at observation point</b>	15 Mar 2024 7:23 PM PDT
<b>Record Wind Speed (mph)</b>	4.9
<b>Record Wind Direction</b>	S
<b>Have the weather conditions changed since last recorded?</b>	No
<b>Are you experiencing any odors</b>	No
Stop #3: Intersection of Lincoln Avenue and Jackson Street	
<b>Use map locator to enter lat/long for this observation point.</b>	28543 Lincoln Ave, Castaic, CA 91384, USA (34.4395774, -118.6561263)
<b>Record time at observation point</b>	15 Mar 2024 7:24 PM PDT
<b>Record Wind Speed (mph)</b>	3.1

<b>Record Wind Direction</b>	S
<b>Have the weather conditions changed since last recorded?</b>	No
<b>Are you experiencing any odors</b>	No
Stop #4: Intersection of Buchanan Way and Chiquito Canyon Road	
<b>Use map locator to enter lat/long for this observation point.</b>	30008 Buchanan Way, Castaic, CA 91384, USA (34.4416592, -118.65763009999999)
<b>Record time at observation point</b>	15 Mar 2024 7:27 PM PDT
<b>Record Wind Speed (mph)</b>	0
<b>Have the weather conditions changed since last recorded?</b>	No
<b>Are you experiencing any odors</b>	No
Stop #5: Intersection of Lincoln Avenue and Harding Avenue	
<b>Use map locator to enter lat/long for this observation point.</b>	11629 Daleside Ave, Hawthorne, CA 90250, USA (34.443070999999996, -118.655496)
<b>Record time at observation point</b>	15 Mar 2024 7:25 PM PDT
<b>Record Wind Speed (mph)</b>	3.1
<b>Record Wind Direction</b>	S
<b>Have the weather conditions changed since last recorded?</b>	No
<b>Are you experiencing any odors</b>	No
Stop #6: Intersection of Chiquito Canyon Road and San Martinez Road	
<b>Use map locator to enter lat/long for this observation point.</b>	San Martinez Rd & Chiquito Canyon Rd, Val Verde, CA 91384, USA (34.445074, -118.657935)
<b>Record time at observation point</b>	15 Mar 2024 7:28 PM PDT
<b>Record Wind Speed (mph)</b>	.4

<b>Record Wind Direction</b>	S
<b>Have the weather conditions changed since last recorded?</b>	No
<b>Are you experiencing any odors</b>	No
Stop #7: Intersection of San Martinez Road and Morningside Drive	
<b>Use map locator to enter lat/long for this observation point.</b>	(34.4467415, -118.6611201)
<b>Record time at observation point</b>	15 Mar 2024 7:29 PM PDT
<b>Record Wind Speed (mph)</b>	0
<b>Have the weather conditions changed since last recorded?</b>	No
<b>Are you experiencing any odors</b>	No
Stop #8: Intersection of Lexington Drive and Morningside Drive	
<b>Use map locator to enter lat/long for this observation point.</b>	(34.4483001, -118.6607245)
<b>Record time at observation point</b>	15 Mar 2024 7:30 PM PDT
<b>Record Wind Speed (mph)</b>	0
<b>Have the weather conditions changed since last recorded?</b>	No
<b>Are you experiencing any odors</b>	No
Stop #9: Intersection of Val Verde Road and Trellis Road	
<b>Use map locator to enter lat/long for this observation point.</b>	(34.4478377, -118.6629525)
<b>Record time at observation point</b>	15 Mar 2024 7:32 PM PDT
<b>Record Wind Speed (mph)</b>	.4
<b>Record Wind Direction</b>	SE
<b>Have the weather conditions changed since last recorded?</b>	No
<b>Are you experiencing any odors</b>	No
Stop #10: Intersection of San Martinez Road and Euclid Ave.	
<b>Use map locator to enter lat/long for this observation point.</b>	(34.44775, -118.6657339)



Record time at observation point

15 Mar 2024 7:33 PM PDT

Record Wind Speed (mph)

0

Have the weather conditions changed since last recorded?

No

Are you experiencing any odors

No

Stop #11: Intersection of San Martinez Road and Keningston Road

Use map locator to enter lat/long for this observation point.

(34.4484943, -118.670837)

Record time at observation point

15 Mar 2024 7:35 PM PDT

Record Wind Speed (mph)

1.8

Record Wind Direction

W

Have the weather conditions changed since last recorded?

No

Are you experiencing any odors

No

Stop #12: Intersection of Hunstock Street and Windsor Road

Use map locator to enter lat/long for this observation point.

(34.4459502, -118.6494712)

Record time at observation point

15 Mar 2024 7:39 PM PDT

Record Wind Speed (mph)

.4

Record Wind Direction

W

Have the weather conditions changed since last recorded?

No

Are you experiencing any odors

No

Stop #13: Intersection of Del Valle Road and Silver Street

Use map locator to enter lat/long for this observation point.

(34.4486712, -118.655237)

Record time at observation point

15 Mar 2024 7:42 PM PDT

Record Wind Speed

3.1

Record Wind Direction

SW

Have the weather conditions changed since last recorded?

No

**Are you experiencing any odors**

No

Stop #14: Intersection of Del Valle Road and Hasley Canyon Road

**Use map locator to enter lat/long for this observation point.**

Del Valle Rd & Hasley Canyon Rd,  
California 91355, USA  
(34.456905,  
-118.64146400000001)

**Record time at observation point**

15 Mar 2024 7:44 PM PDT

**Record Wind Speed (mph)**

4.5

**Record Wind Direction**

SW

**Have the weather conditions changed since last recorded?**

No

**Are you experiencing any odors**

No

Stop #15: Intersection of Hasley Canyon Road and Gibraltar Lane

**Use map locator to enter lat/long for this observation point.**

(34.4551875, -118.6334781)

**Record time at observation point**

15 Mar 2024 7:46 PM PDT

**Record Wind Speed (mph)**

0

**Have the weather conditions changed since last recorded?**

No

**Are you experiencing any odors**

No

Stop #16: Intersection of Gibraltar Lane and Alton Way

**Use map locator to enter lat/long for this observation point.**

(34.454843, -118.6301217)

**Record time at observation point**

15 Mar 2024 7:47 PM PDT

**Record Wind Speed (mph)**

3.1

**Record Wind Direction**

S

**Have the weather conditions changed since last recorded?**

No

**Are you experiencing any odors**

No

Stop #17: Intersection of Castlebury Place and Picadilly Place

**Use map locator to enter lat/long for this observation point.** (34.4535499, -118.6276336)

**Record time at observation point** 15 Mar 2024 7:48 PM PDT

**Record Wind Speed (mph)** 5.1

**Record Wind Direction** S

**Have the weather conditions changed since last recorded?** No

**Are you experiencing any odors** No

Stop #18: Intersection of Gibraltar Lane and Springvale Lane

**Use map locator to enter lat/long for this observation point.** 28257 Springvale Ln, Castaic, CA  
91384, USA  
(34.4558965,  
-118.62827940000001)

**Record time at observation point** 15 Mar 2024 7:49 PM PDT

**Record Wind Speed (mph)** 2.5

**Record Wind Direction** SW

**Have the weather conditions changed since last recorded?** No

**Are you experiencing any odors** No

Stop #19: Intersection of Gibraltar Lane and Cambridge Avenue

**Use map locator to enter lat/long for this observation point.** 29823 Cambridge Ave, Castaic, CA  
91384, USA  
(34.457917099999996,  
-118.62698039999998)

**Record time at observation point** 15 Mar 2024 7:51 PM PDT

**Record Wind Speed (mph)** 0

**Have the weather conditions changed since last recorded?** No

**Are you experiencing any odors** No

Stop #20: Intersection of Cambridge Avenue and Hasley Canyon Road

**Use map locator to enter lat/long for this observation point.** 29615 Cambridge Ave, Castaic, CA  
91384, USA  
(34.4551637,  
-118.62194369999999)

Record time at observation point

15 Mar 2024 7:52 PM PDT

Record Wind Speed (mph)

0

Have the weather conditions changed since last recorded?

No

Are you experiencing any odors

No

Stop #21: Intersection of The Old Road and Hillcrest Parkway

Use map locator to enter lat/long for this observation point.

The Old Rd & Hillcrest Pky,  
California 91384, USA  
(34.470033,  
-118.61671299999998)

Record time at observation point

15 Mar 2024 7:57 PM PDT

Record Wind Speed (mph)

.2

Record Wind Direction

S

Have the weather conditions changed since last recorded?

No

Are you experiencing any odors

No

Stop #22: Intersection of Hillcrest Parkway and Park Vista Drive  
at Castaic Elementary School

Use map locator to enter lat/long for this observation point.

30455 Park Vista Dr, Castaic, CA  
91384, USA  
(34.472168100000005,  
-118.6304217)

Record time at observation point

15 Mar 2024 7:59 PM PDT

Record Wind Speed (mph)

.7

Record Wind Direction

S

Have the weather conditions changed since last recorded?

No

Are you experiencing any odors

No

Stop #23: Intersection of Creekbed Road and Firebrand Drive

Use map locator to enter lat/long for this observation point.

27704 Firebrand Dr, Castaic, CA  
91384, USA  
(34.457861199999996,  
-118.61993810000001)

Record time at observation point

15 Mar 2024 7:54 PM PDT

<b>Record Wind Speed (mph)</b>	3.1
<b>Record Wind Direction</b>	W
<b>Have the weather conditions changed since last recorded?</b>	No
<b>Are you experiencing any odors</b>	No
Stop #24: Intersection of The Old Road and Live Oak Road	
<b>Use map locator to enter lat/long for this observation point.</b>	27603 Quincy St, Castaic, CA 91384, USA (34.452854699999996, -118.617112)
<b>Record time at observation point</b>	15 Mar 2024 8:03 PM PDT
<b>Record Wind Speed (mph)</b>	5.6
<b>Record Wind Direction</b>	S
<b>Have the weather conditions changed since last recorded?</b>	No
<b>Are you experiencing any odors</b>	No
Stop #25: Intersection of Live Oak Road and Hidden Trail Road	
<b>Use map locator to enter lat/long for this observation point.</b>	27662 Buckskin Dr, Castaic, CA 91384, USA (34.4501688, -118.61797809999999)
<b>Record time at observation point</b>	15 Mar 2024 8:04 PM PDT
<b>Record Wind Speed (mph)</b>	4.3
<b>Record Wind Direction</b>	SW
<b>Have the weather conditions changed since last recorded?</b>	No
<b>Are you experiencing any odors</b>	No
Stop #26: Intersection of Live Oak Elementary School at Saddleridge Way	
<b>Use map locator to enter lat/long for this observation point.</b>	27715 Saddleridge Way, Castaic, CA 91384, USA (34.4504892, -118.6202344)
<b>Record time at observation point</b>	15 Mar 2024 8:05 PM PDT

<b>Record Wind Speed (mph)</b>	3.1
<b>Record Wind Direction</b>	SW
<b>Have the weather conditions changed since last recorded?</b>	No
<b>Are you experiencing any odors</b>	No
Stop #27: Intersection of Rangewood Road and Buckskin Drive	
<b>Use map locator to enter lat/long for this observation point.</b>	29165 Saddleridge Way, Castaic, CA 91384, USA (34.4491454, -118.62033539999999)
<b>Record time at observation point</b>	15 Mar 2024 8:06 PM PDT
<b>Record Wind Speed (mph)</b>	3.1
<b>Record Wind Direction</b>	W
<b>Have the weather conditions changed since last recorded?</b>	No
<b>Are you experiencing any odors</b>	No
Stop #28: Intersection of Quincy Street and Cambridge Avenue	
<b>Use map locator to enter lat/long for this observation point.</b>	27727 Quincy St, Castaic, CA 91384, USA (34.4531311, -118.619619)
<b>Record time at observation point</b>	15 Mar 2024 8:08 PM PDT
<b>Record Wind Speed (mph)</b>	4.5
<b>Record Wind Direction</b>	W
<b>Have the weather conditions changed since last recorded?</b>	No
<b>Are you experiencing any odors</b>	No
Stop #29: Intersection of Hasley Canyon Road and Commerce Center Drive (Santa Clarita Valley International School & Playmakers Preschool)	
<b>Use map locator to enter lat/long for this observation point.</b>	28101 Industry Dr, Valencia, CA 91355, USA (34.4505826, -118.6259907)
<b>Record time at observation point</b>	15 Mar 2024 8:11 PM PDT

<b>Record Wind Speed (mph)</b>	4.9
<b>Record Wind Direction</b>	SW
<b>Have the weather conditions changed since last recorded?</b>	No
<b>Are you experiencing any odors</b>	No

Stop #30: Intersection of Commerce Center Drive and Witherspoon Parkway

**Use map locator to enter lat/long for this observation point.** Commerce Center Dr & Witherspoon Pky, California 91384, USA (34.445912, -118.626105)

**Record time at observation point** 15 Mar 2024 8:12 PM PDT

<b>Record Wind Speed (mph)</b>	1.8
<b>Record Wind Direction</b>	S
<b>Have the weather conditions changed since last recorded?</b>	No
<b>Are you experiencing any odors</b>	No

Stop #31: Intersection of Franklin Parkway and driveway leading to the United States Postal Service

**Use map locator to enter lat/long for this observation point.** 28000 Franklin Pkwy, Valencia, CA 91355, USA (34.4341576, -118.6284094)

**Record time at observation point** 15 Mar 2024 8:14 PM PDT

<b>Record Wind Speed (mph)</b>	4
<b>Record Wind Direction</b>	S
<b>Have the weather conditions changed since last recorded?</b>	No
<b>Are you experiencing any odors</b>	No

Stop #32: Intersection of Henry Mayo Drive and Cambridge View Drive, leading into the Valencia Travel Village RV Resort

**Use map locator to enter lat/long for this observation point.** 27958-27946 CA-126, Castaic, CA 91384, USA (34.429681099999996, -118.6250687)

Record time at observation point

15 Mar 2024 8:17 PM PDT

Record Wind Speed (mph) 2.2

Record Wind Direction W

Have the weather conditions changed since last recorded? No

Are you experiencing any odors No

Odor Compliance with Stipulated Order for Abatement

At 3 or more stops have you recorded any Landfill Odor Intensity of 3 (3 - Moderate Odor) or higher? No



**Recorder Signature**



isaac dominguez  
15 Mar 2024 8:19 PM PDT

---

**Upon completion of this patrol, please check the box to trigger necessary notifications.**

# 4050 - Chiquita Odor Patrol Template

Complete

<b>Score</b>	3 / 3 (100%)	<b>Flagged items</b>	15	<b>Actions</b>	0
<b>Conducted on</b>	15 Mar 2024 6:54 AM PDT				
<b>Prepared by</b>	Chiquita Landfill				
<b>If the name of the person conducting the Patrol does not appear above, please enter it here:</b>	Julian Jenkins				
<b>What type of patrol is this?</b>	Regular Patrol				
<b>Weather Conditions at the time of patrol.</b>	Sunny				
<b>Temperature at time of Patrol</b>	45°F Should be between -50°F to 125°F				
<b>I acknowledge that I have not visited the working face or other on-site areas where exposed trash or landfill odors such as, but not limited to landfill gas odors, refuse or refuse contaminated material odors, or landfill liquids/landfill leachate odors exist within four hours prior to conducting this odor surveillance.</b>	<input checked="" type="checkbox"/>				
<b>I acknowledge that I will assess each Patrol Stop while standing outside of the vehicle.</b>	<input checked="" type="checkbox"/>				

**Flagged items**

15 flagged

Odor Patrol Stops / Stop #2: Intersection of Chiquito Canyon Road and Lincoln Avenue

**Are you experiencing any odors**

Yes

Odor Patrol Stops / Stop #3: Intersection of Lincoln Avenue and Jackson Street

**Are you experiencing any odors**

Yes

Odor Patrol Stops / Stop #8: Intersection of Lexington Drive and Morningside Drive

**Are you experiencing any odors**

Yes

Odor Patrol Stops / Stop #9: Intersection of Val Verde Road and Trellis Road

**Are you experiencing any odors**

Yes

Odor Patrol Stops / Stop #10: Intersection of San Martinez Road and Euclid Ave.

**Are you experiencing any odors**

Yes

Odor Patrol Stops / Stop #11: Intersection of San Martinez Road and Keningston Road

**Are you experiencing any odors**

Yes

Odor Patrol Stops / Stop #12: Intersection of Hunstock Street and Windsor Road

**Are you experiencing any odors**

Yes

Odor Patrol Stops / Stop #14: Intersection of Del Valle Road and Hasley Canyon Road

**Are you experiencing any odors**

Yes

Odor Patrol Stops / Stop #17: Intersection of Castlebury Place and Picadilly Place

**Are you experiencing any odors**

Yes

Odor Patrol Stops / Stop #19: Intersection of Gibraltar Lane and Cambridge Avenue

**Are you experiencing any odors**

Yes

Odor Patrol Stops / Stop #20: Intersection of Cambridge Avenue and Hasley Canyon Road

**Are you experiencing any odors**

Yes

Odor Patrol Stops / Stop #23: Intersection of Creekbed Road and Firebrand Drive

**Are you experiencing any odors**

Yes

Odor Patrol Stops / Stop #29: Intersection of Hasley Canyon Road and Commerce Center Drive (Santa Clarita Valley International School &amp; Playmakers Preschool)

**Are you experiencing any odors**

Yes

Odor Patrol Stops / Stop #30: Intersection of Commerce Center Drive and Witherspoon Parkway

**Are you experiencing any odors**

Yes

Odor Patrol Stops / Stop #31: Intersection of Franklin Parkway and driveway leading to the United States Postal Service

**Are you experiencing any odors**

Yes

<b>Odor Patrol Stops</b>	15 flagged
Stop #1: Chiquito Canyon Road and Driveway leading to the LA County Fire's Del Valle Regional Training Center	
<b>Use map locator to enter lat/long for this observation point.</b>	28101 Chiquito Canyon Rd, Castaic, CA 91384, USA (34.4317609, -118.6589423)
<b>Record time at observation point</b>	15 Mar 2024 8:32 AM PDT
<b>Record Wind Speed (mph)</b>	1.3
<b>Record Wind Direction</b>	N
<b>Have the weather conditions changed since start of patrol?</b>	No
<b>Are you experiencing any odors</b>	No
Stop #2: Intersection of Chiquito Canyon Road and Lincoln Avenue	
	1 flagged
<b>Use map locator to enter lat/long for this observation point.</b>	Chiquito Canyon Rd & Lincoln Ave, California 91355, USA (34.437901, -118.658324)
<b>Record time at observation point</b>	15 Mar 2024 8:30 AM PDT
<b>Record Wind Speed (mph)</b>	2.5
<b>Record Wind Direction</b>	N
<b>Have the weather conditions changed since last recorded?</b>	No
<b>Are you experiencing any odors</b>	Yes
<b>Description of Odor</b>	Other
<b>Describe "Other" Odor</b>	Burning wood
<b>Intensity of Odor</b>	1 - Very light odor detected
<b>Are any corrective actions needed?</b>	
Stop #3: Intersection of Lincoln Avenue and Jackson Street	
	1 flagged
<b>Use map locator to enter lat/long for this observation point.</b>	28543 Lincoln Ave, Castaic, CA 91384, USA (34.4395774, -118.6561263)

Record time at observation point

15 Mar 2024 8:28 AM PDT

Record Wind Speed (mph)

2.9

Record Wind Direction

E

Have the weather conditions changed since last recorded?

No

Are you experiencing any odors

Yes

Description of Odor

Landfill Gas

Landfill Waste/Trash

Intensity of Odor

2 - Light odor detected

Are any corrective actions needed?

Stop #4: Intersection of Buchanan Way and Chiquito Canyon Road

Use map locator to enter lat/long for this observation point.

28703 Chiquito Canyon Rd,  
Castaic, CA 91384, USA  
(34.441859799999996,  
-118.6573111)

Record time at observation point

15 Mar 2024 8:25 AM PDT

Record Wind Speed (mph)

0.9

Record Wind Direction

NE

Have the weather conditions changed since last recorded?

No

Are you experiencing any odors

No

Stop #5: Intersection of Lincoln Avenue and Harding Avenue

Use map locator to enter lat/long for this observation point.

11629 Daleside Ave, Hawthorne,  
CA 90250, USA  
(34.443070999999996,  
-118.655496)

Record time at observation point

15 Mar 2024 8:23 AM PDT

Record Wind Speed (mph)

0.9

Record Wind Direction

N

Have the weather conditions changed since last recorded?

No

<b>Are you experiencing any odors</b>	No
Stop #6: Intersection of Chiquito Canyon Road and San Martinez Road	
<b>Use map locator to enter lat/long for this observation point.</b>	30006 San Martinez Rd, Val Verde, CA 91384, USA (34.444958299999996, -118.6580404)
<b>Record time at observation point</b>	15 Mar 2024 8:13 AM PDT
<b>Record Wind Speed (mph)</b>	0.2
<b>Record Wind Direction</b>	NW
<b>Have the weather conditions changed since last recorded?</b>	No
<b>Are you experiencing any odors</b>	No
Stop #7: Intersection of San Martinez Road and Morningside Drive	
<b>Use map locator to enter lat/long for this observation point.</b>	(34.4462979, -118.6613423)
<b>Record time at observation point</b>	15 Mar 2024 8:11 AM PDT
<b>Record Wind Speed (mph)</b>	0.9
<b>Record Wind Direction</b>	W
<b>Have the weather conditions changed since last recorded?</b>	No
<b>Are you experiencing any odors</b>	No
Stop #8: Intersection of Lexington Drive and Morningside Drive	
<b>Use map locator to enter lat/long for this observation point.</b>	1 flagged (34.4484251, -118.6607844)
<b>Record time at observation point</b>	15 Mar 2024 8:09 AM PDT
<b>Record Wind Speed (mph)</b>	0.4
<b>Record Wind Direction</b>	NE
<b>Have the weather conditions changed since last recorded?</b>	No
<b>Are you experiencing any odors</b>	Yes

Description of Odor	Other
Describe "Other" Odor	Straw and rotting vegetation
Intensity of Odor	2 - Light odor detected
Are any corrective actions needed?	No
Stop #9: Intersection of Val Verde Road and Trellis Road	1 flagged
Use map locator to enter lat/long for this observation point.	29036 Val Verde Rd, Castaic, CA 91384, USA (34.4479964, -118.66268769999999)
Record time at observation point	15 Mar 2024 8:06 AM PDT
Record Wind Speed (mph)	0
Have the weather conditions changed since last recorded?	No
Are you experiencing any odors	Yes
Description of Odor	Other
Describe "Other" odor	Feces
Intensity of Odor	1 - Very light odor detected
Are any corrective actions needed?	No
Stop #10: Intersection of San Martinez Road and Euclid Ave.	1 flagged
Use map locator to enter lat/long for this observation point.	(34.4476803, -118.6659007)
Record time at observation point	15 Mar 2024 8:04 AM PDT
Record Wind Speed (mph)	1.3
Record Wind Direction	SW
Have the weather conditions changed since last recorded?	No
Are you experiencing any odors	Yes
Description of Odor	Other
Describe "Other" Odor	Burning wood

**Intensity of Odor** 2 - Light odor detected

**Are any corrective actions needed?**

Stop #11: Intersection of San Martinez Road and Keningston Road 1 flagged

**Use map locator to enter lat/long for this observation point.** 30703 San Martinez Rd, Castaic, CA 91384, USA (34.448692199999996, -118.6712099)

**Record time at observation point** 15 Mar 2024 8:01 AM PDT

**Record Wind Speed (mph)** 0.9

**Record Wind Direction** SW

**Have the weather conditions changed since last recorded?** No

**Are you experiencing any odors** Yes

**Description of Odor** Other

**Describe "Other" Odor** Rotting vegetation

**Intensity of Odor** 1 - Very light odor detected

**Are any corrective actions needed?** No

Stop #12: Intersection of Hunstock Street and Windsor Road 1 flagged

**Use map locator to enter lat/long for this observation point.** (34.4461026, -118.6494579)

**Record time at observation point** 15 Mar 2024 8:19 AM PDT

**Record Wind Speed (mph)** 0.4

**Record Wind Direction** SW

**Have the weather conditions changed since last recorded?** No

**Are you experiencing any odors** Yes

**Description of Odor** Other

**Describe "Other" Odor** Straw

**Intensity of Odor** 1 - Very light odor detected



**Are any corrective actions needed?** No

Stop #13: Intersection of Del Valle Road and Silver Street

**Use map locator to enter lat/long for this observation point.** 29098 Del Valle Rd Suite E, Val Verde, CA 91384, USA (34.4484511, -118.65538769999999)

**Record time at observation point** 15 Mar 2024 7:52 AM PDT

**Record Wind Speed** 1.3

**Record Wind Direction** NE

**Have the weather conditions changed since last recorded?** No

**Are you experiencing any odors** No

Stop #14: Intersection of Del Valle Road and Hasley Canyon Road 1 flagged

**Use map locator to enter lat/long for this observation point.** Del Valle Rd & Hasley Canyon Rd, Hasley Canyon, CA 91384, USA (34.456818999999996, -118.64180300000001)

**Record time at observation point** 15 Mar 2024 7:49 AM PDT

**Record Wind Speed (mph)** 3.1

**Record Wind Direction** N

**Have the weather conditions changed since last recorded?** No

**Are you experiencing any odors** Yes

**Description of Odor** Other

**Describe "Other" Odor** Sweet chemical odor

**Intensity of Odor** 2 - Light odor detected

**Are any corrective actions needed?** No

Stop #15: Intersection of Hasley Canyon Road and Gibraltar Lane

**Use map locator to enter lat/long for this observation point.** 28579 Gibraltar Ln, Castaic, CA 91384, USA (34.4551702,

-118.63360240000002)

<b>Record time at observation point</b>	15 Mar 2024 7:47 AM PDT
<b>Record Wind Speed (mph)</b>	0.9
<b>Record Wind Direction</b>	W
<b>Have the weather conditions changed since last recorded?</b>	No
<b>Are you experiencing any odors</b>	No

Stop #16: Intersection of Gibraltar Lane and Alton Way

<b>Use map locator to enter lat/long for this observation point.</b>	(34.4550173, -118.6301278)
<b>Record time at observation point</b>	15 Mar 2024 7:45 AM PDT
<b>Record Wind Speed (mph)</b>	0.9
<b>Record Wind Direction</b>	E
<b>Have the weather conditions changed since last recorded?</b>	No
<b>Are you experiencing any odors</b>	No

Stop #17: Intersection of Castlebury Place and Picadilly Place 1 flagged

**Use map locator to enter lat/long for this observation point.** 661 Your Home Away!, Castaic, CA  
91384, USA  
(34.4536497,  
-118.62767199999998)

<b>Record time at observation point</b>	15 Mar 2024 7:43 AM PDT
<b>Record Wind Speed (mph)</b>	2.2
<b>Record Wind Direction</b>	W
<b>Have the weather conditions changed since last recorded?</b>	No
<b>Are you experiencing any odors</b>	Yes
<b>Description of Odor</b>	Other
<b>Describe "Other" Odor</b>	Chemical citrusy odor
<b>Intensity of Odor</b>	1 - Very light odor detected

<b>Are any corrective actions needed?</b>	No
Stop #18: Intersection of Gibraltar Lane and Springvale Lane	
<b>Use map locator to enter lat/long for this observation point.</b>	(34.4556793, -118.628506)
<b>Record time at observation point</b>	15 Mar 2024 7:41 AM PDT
<b>Record Wind Speed (mph)</b>	2.9
<b>Record Wind Direction</b>	E
<b>Have the weather conditions changed since last recorded?</b>	No
<b>Are you experiencing any odors</b>	No
Stop #19: Intersection of Gibraltar Lane and Cambridge Avenue	
	1 flagged
<b>Use map locator to enter lat/long for this observation point.</b>	28003 Gibraltar Ln, Castaic, CA 91384, USA (34.4583288, -118.6270032)
<b>Record time at observation point</b>	15 Mar 2024 7:38 AM PDT
<b>Record Wind Speed (mph)</b>	2.0
<b>Record Wind Direction</b>	NE
<b>Have the weather conditions changed since last recorded?</b>	No
<b>Are you experiencing any odors</b>	Yes
<b>Description of Odor</b>	Other
<b>Describe "Other" Odor</b>	Sweet chemical odor
<b>Intensity of Odor</b>	2 - Light odor detected
<b>Are any corrective actions needed?</b>	
Stop #20: Intersection of Cambridge Avenue and Hasley Canyon Road	
	1 flagged
<b>Use map locator to enter lat/long for this observation point.</b>	29619 Newport Pl, Castaic, CA 91384, USA (34.454428199999995, -118.62139669999998)
<b>Record time at observation point</b>	15 Mar 2024 7:12 AM PDT

Record Wind Speed (mph)	1.3
Record Wind Direction	SE
Have the weather conditions changed since last recorded?	No
Are you experiencing any odors	Yes
Description of Odor	Other
Describe "Other" Odor	Sweet chemical odor
Intensity of Odor	1 - Very light odor detected
Are any corrective actions needed?	No
Stop #21: Intersection of The Old Road and Hillcrest Parkway	
Use map locator to enter lat/long for this observation point.	The Old Rd & Hillcrest Pky, California 91384, USA (34.470033, -118.61671299999998)
Record time at observation point	15 Mar 2024 7:32 AM PDT
Record Wind Speed (mph)	0.9
Record Wind Direction	S
Have the weather conditions changed since last recorded?	No
Are you experiencing any odors	No
Stop #22: Intersection of Hillcrest Parkway and Park Vista Drive at Castaic Elementary School	
Use map locator to enter lat/long for this observation point.	28333 Foothill Rd, Castaic, CA 91384, USA (34.4721086, -118.6298747)
Record time at observation point	15 Mar 2024 7:29 AM PDT
Record Wind Speed (mph)	2.5
Record Wind Direction	N
Have the weather conditions changed since last recorded?	No
Are you experiencing any odors	No

Stop #23: Intersection of Creekbed Road and Firebrand Drive

1 flagged

Use map locator to enter lat/long for this observation point.

27704 Firebrand Dr, Castaic, CA  
91384, USA  
(34.457861199999996,  
-118.61993810000001)

Record time at observation point

15 Mar 2024 7:36 AM PDT

Record Wind Speed (mph)

1.8

Record Wind Direction

SW

Have the weather conditions changed since last recorded?

No

Are you experiencing any odors

Yes

Description of Odor

Landfill Gas

Intensity of Odor

2 - Light odor detected

Are any corrective actions needed?

Stop #24: Intersection of The Old Road and Live Oak Road

Use map locator to enter lat/long for this observation point.

29487 The Old Rd, Castaic, CA  
91384, USA  
(34.4528639,  
-118.61626170000001)

Record time at observation point

15 Mar 2024 7:22 AM PDT

Record Wind Speed (mph)

0

Have the weather conditions changed since last recorded?

No

Are you experiencing any odors

No

Stop #25: Intersection of Live Oak Road and Hidden Trail Road

Use map locator to enter lat/long for this observation point.

27708 Buckskin Dr, Castaic, CA  
91384, USA  
(34.4497578, -118.6183427)

Record time at observation point

15 Mar 2024 7:20 AM PDT

Record Wind Speed (mph)

1.3

Record Wind Direction

NW

Have the weather conditions changed since last recorded?	No
Are you experiencing any odors	No
Stop #26: Intersection of Live Oak Elementary School at Saddleridge Way	
Use map locator to enter lat/long for this observation point.	27710 Rangewood Rd, Castaic, CA 91384, USA (34.450107599999996, -118.61922759999999)
Record time at observation point	15 Mar 2024 7:18 AM PDT
Record Wind Speed (mph)	0
Have the weather conditions changed since last recorded?	No
Are you experiencing any odors	No
Stop #27: Intersection of Rangewood Road and Buckskin Drive	
Use map locator to enter lat/long for this observation point.	29165 Saddleridge Way, Castaic, CA 91384, USA (34.4491454, -118.62033539999999)
Record time at observation point	15 Mar 2024 7:17 AM PDT
Record Wind Speed (mph)	0
Have the weather conditions changed since last recorded?	No
Are you experiencing any odors	No
Stop #28: Intersection of Quincy Street and Cambridge Avenue	
Use map locator to enter lat/long for this observation point.	27803 Quincy St, Castaic, CA 91384, USA (34.453026699999995, -118.62002930000001)
Record time at observation point	15 Mar 2024 7:14 AM PDT
Record Wind Speed (mph)	0.4
Record Wind Direction	W
Have the weather conditions changed since last recorded?	No
Are you experiencing any odors	No

Stop #29: Intersection of Hasley Canyon Road and Commerce Center Drive (Santa Clarita Valley International School & Playmakers Preschool)

1 flagged

Use map locator to enter lat/long for this observation point.

28040 Hasley Canyon Rd, Castaic,  
CA 91384, USA  
(34.451452499999995,  
-118.62454359999998)

Record time at observation point

15 Mar 2024 7:09 AM PDT

Record Wind Speed (mph)

1.6

Record Wind Direction

W

Have the weather conditions changed since last recorded?

No

Are you experiencing any odors

Yes

Description of Odor

Other

Describe "Other" Odor

Sweet chemical odor

Intensity of Odor

1 - Very light odor detected

Are any corrective actions needed?

No

Stop #30: Intersection of Commerce Center Drive and Witherspoon Parkway

1 flagged

Use map locator to enter lat/long for this observation point.

Commerce Center Dr &  
Witherspoon Pky, California  
91355, USA  
(34.445074999999996,  
-118.62639800000001)

Record time at observation point

15 Mar 2024 7:06 AM PDT

Record Wind Speed (mph)

1.3

Record Wind Direction

SE

Have the weather conditions changed since last recorded?

No

Are you experiencing any odors

Yes

Description of Odor

Other

Describe "Other" Odor

Sweet chemical odor

**Intensity of Odor**

1 - Very light odor detected

**Are any corrective actions needed?**

Stop #31: Intersection of Franklin Parkway and driveway leading to the United States Postal Service

1 flagged

**Use map locator to enter lat/long for this observation point.**

28000 Franklin Pkwy, Valencia, CA  
91355, USA  
(34.4352261,  
-118.62850189999997)

**Record time at observation point**

15 Mar 2024 7:03 AM PDT

**Record Wind Speed (mph)**

1.3

**Record Wind Direction**

S

**Have the weather conditions changed since last recorded?**

No

**Are you experiencing any odors**

Yes

**Description of Odor**

Landfill Chemical

**Intensity of Odor**

1 - Very light odor detected

**Are any corrective actions needed?**

Stop #32: Intersection of Henry Mayo Drive and Cambridge View Drive, leading into the Valencia Travel Village RV Resort

**Use map locator to enter lat/long for this observation point.**

Cambridge View Dr, Valencia, CA  
91355, USA  
(34.4295768, -118.6247998)

**Record time at observation point**

15 Mar 2024 6:58 AM PDT

**Record Wind Speed (mph)**

1.3

**Record Wind Direction**

S

**Have the weather conditions changed since last recorded?**

No

**Are you experiencing any odors**

No

Odor Compliance with Stipulated Order for Abatement

**At 3 or more stops have you recorded any Landfill Odor Intensity of 3 (3 - Moderate Odor) or higher?**

No



**Recorder Signature**



Julian Jenkins  
15 Mar 2024 8:32 AM PDT

---

**Upon completion of this patrol, please check the box to trigger necessary notifications.**

# 4050 - Chiquita Odor Patrol Template

Complete

<b>Score</b>	3 / 3 (100%)	<b>Flagged items</b>	10	<b>Actions</b>	0
<b>Conducted on</b>	16 Mar 2024 6:33 PM PDT				
<b>Prepared by</b>	Chiquita Landfill				
<b>If the name of the person conducting the Patrol does not appear above, please enter it here:</b>	Adrian and Isaac				
<b>What type of patrol is this?</b>	Regular Patrol				
<b>Weather Conditions at the time of patrol.</b>	Sunny				
<b>Temperature at time of Patrol</b>	61°F Should be between -50°F to 125°F				
<b>I acknowledge that I have not visited the working face or other on-site areas where exposed trash or landfill odors such as, but not limited to landfill gas odors, refuse or refuse contaminated material odors, or landfill liquids/landfill leachate odors exist within four hours prior to conducting this odor surveillance.</b>	<input checked="" type="checkbox"/>				
<b>I acknowledge that I will assess each Patrol Stop while standing outside of the vehicle.</b>	<input checked="" type="checkbox"/>				

**Flagged items**

10 flagged

Odor Patrol Stops / Stop #24: Intersection of The Old Road and Live Oak Road

**Are you experiencing any odors**

Yes

Odor Patrol Stops / Stop #24: Intersection of The Old Road and Live Oak Road

**Intensity of Odor**

3 - Moderate Odor

Odor Patrol Stops / Stop #25: Intersection of Live Oak Road and Hidden Trail Road

**Are you experiencing any odors**

Yes

Odor Patrol Stops / Stop #26: Intersection of Live Oak Elementary School at Saddleridge Way

**Are you experiencing any odors**

Yes

Odor Patrol Stops / Stop #27: Intersection of Rangewood Road and Buckskin Drive

**Are you experiencing any odors**

Yes

Odor Patrol Stops / Stop #28: Intersection of Quincy Street and Cambridge Avenue

**Are you experiencing any odors**

Yes

Odor Patrol Stops / Stop #28: Intersection of Quincy Street and Cambridge Avenue

**Intensity of Odor**

3 - Moderate Odor

Odor Patrol Stops / Stop #29: Intersection of Hasley Canyon Road and Commerce Center Drive (Santa Clarita Valley International School &amp; Playmakers Preschool)

**Are you experiencing any odors**

Yes

Odor Patrol Stops / Stop #30: Intersection of Commerce Center Drive and Witherspoon Parkway

**Are you experiencing any odors**

Yes

Odor Patrol Stops / Stop #30: Intersection of Commerce Center Drive and Witherspoon Parkway

**Intensity of Odor**

3 - Moderate Odor

**Odor Patrol Stops**

10 flagged

Stop #1: Chiquito Canyon Road and Driveway leading to the LA County Fire's Del Valle Regional Training Center

**Use map locator to enter lat/long for this observation point.**

28101 Chiquito Canyon Rd,  
Castaic, CA 91384, USA  
(34.4326984, -118.6589901)

**Record time at observation point**

16 Mar 2024 6:36 PM PDT

**Record Wind Speed (mph)**

6.7

**Record Wind Direction**

NW

**Have the weather conditions changed since start of patrol?**

No

**Are you experiencing any odors**

No

Stop #2: Intersection of Chiquito Canyon Road and Lincoln Avenue

**Use map locator to enter lat/long for this observation point.**

Chiquito Canyon Rd & Lincoln Ave,  
California 91355, USA  
(34.437901, -118.658324)

**Record time at observation point**

16 Mar 2024 6:37 PM PDT

**Record Wind Speed (mph)**

2.5

**Record Wind Direction**

NW

**Have the weather conditions changed since last recorded?**

No

**Are you experiencing any odors**

No

Stop #3: Intersection of Lincoln Avenue and Jackson Street

**Use map locator to enter lat/long for this observation point.**

28611 Lincoln Ave, Val Verde, CA  
91384, USA  
(34.4398392, -118.6560351)

**Record time at observation point**

16 Mar 2024 6:39 PM PDT

**Record Wind Speed (mph)**

3.1

**Record Wind Direction**

NE

**Have the weather conditions changed since last recorded?**

No

**Are you experiencing any odors**

No

Stop #4: Intersection of Buchanan Way and Chiquito Canyon Road

**Use map locator to enter lat/long for this observation point.**

28703 Chiquito Canyon Rd,  
Castaic, CA 91384, USA  
(34.441859799999996,  
-118.6573111)

**Record time at observation point**

16 Mar 2024 6:41 PM PDT

**Record Wind Speed (mph)**

3.1

**Record Wind Direction**

S

**Have the weather conditions changed since last recorded?**

No

**Are you experiencing any odors**

No

Stop #5: Intersection of Lincoln Avenue and Harding Avenue

**Use map locator to enter lat/long for this observation point.**

11629 Daleside Ave, Hawthorne,  
CA 90250, USA  
(34.443070999999996,  
-118.655496)

**Record time at observation point**

16 Mar 2024 6:40 PM PDT

**Record Wind Speed (mph)**

0

**Have the weather conditions changed since last recorded?**

No

**Are you experiencing any odors**

No

Stop #6: Intersection of Chiquito Canyon Road and San Martinez Road

**Use map locator to enter lat/long for this observation point.**

San Martinez Rd & Chiquito  
Canyon Rd, Val Verde, CA 91384,  
USA  
(34.445074, -118.657935)

**Record time at observation point**

16 Mar 2024 6:42 PM PDT

**Record Wind Speed (mph)**

2.2

**Record Wind Direction**

N

**Have the weather conditions changed since last recorded?**

No

Are you experiencing any odors

No

Stop #7: Intersection of San Martinez Road and Morningside Drive

Use map locator to enter lat/long for this observation point.

(34.4465394, -118.6611797)

Record time at observation point

16 Mar 2024 6:43 PM PDT

Record Wind Speed (mph)

1.6

Record Wind Direction

N

Have the weather conditions changed since last recorded?

No

Are you experiencing any odors

No

Stop #8: Intersection of Lexington Drive and Morningside Drive

Use map locator to enter lat/long for this observation point.

29043 Morningside Dr, Castaic, CA  
91384, USA  
(34.4482856, -118.6609568)

Record time at observation point

16 Mar 2024 6:44 PM PDT

Record Wind Speed (mph)

.9

Record Wind Direction

N

Have the weather conditions changed since last recorded?

No

Are you experiencing any odors

No

Stop #9: Intersection of Val Verde Road and Trellis Road

Use map locator to enter lat/long for this observation point.

(34.4480414, -118.6628222)

Record time at observation point

16 Mar 2024 6:45 PM PDT

Record Wind Speed (mph)

1.3

Record Wind Direction

S

Have the weather conditions changed since last recorded?

No

Are you experiencing any odors

No

Stop #10: Intersection of San Martinez Road and Euclid Ave.

<b>Use map locator to enter lat/long for this observation point.</b>	(34.447802, -118.665853)
<b>Record time at observation point</b>	16 Mar 2024 6:46 PM PDT
<b>Record Wind Speed (mph)</b>	2.5
<b>Record Wind Direction</b>	E
<b>Have the weather conditions changed since last recorded?</b>	No
<b>Are you experiencing any odors</b>	No
Stop #11: Intersection of San Martinez Road and Keningston Road	

<b>Use map locator to enter lat/long for this observation point.</b>	(34.4484585, -118.6708716)
<b>Record time at observation point</b>	16 Mar 2024 6:47 PM PDT
<b>Record Wind Speed (mph)</b>	2.7
<b>Record Wind Direction</b>	E
<b>Have the weather conditions changed since last recorded?</b>	No
<b>Are you experiencing any odors</b>	No
Stop #12: Intersection of Hunstock Street and Windsor Road	

<b>Use map locator to enter lat/long for this observation point.</b>	(34.4460278, -118.6494846)
<b>Record time at observation point</b>	16 Mar 2024 6:51 PM PDT
<b>Record Wind Speed (mph)</b>	3.6
<b>Record Wind Direction</b>	NE
<b>Have the weather conditions changed since last recorded?</b>	No
<b>Are you experiencing any odors</b>	No
Stop #13: Intersection of Del Valle Road and Silver Street	

<b>Use map locator to enter lat/long for this observation point.</b>	(34.4486151, -118.6552139)
<b>Record time at observation point</b>	16 Mar 2024 6:53 PM PDT
<b>Record Wind Speed</b>	3.7

<b>Record Wind Direction</b>	N
<b>Have the weather conditions changed since last recorded?</b>	No
<b>Are you experiencing any odors</b>	No
Stop #14: Intersection of Del Valle Road and Hasley Canyon Road	
<b>Use map locator to enter lat/long for this observation point.</b>	Del Valle Rd & Hasley Canyon Rd, California 91355, USA (34.456905, -118.64146400000001)
<b>Record time at observation point</b>	16 Mar 2024 6:55 PM PDT
<b>Record Wind Speed (mph)</b>	2.2
<b>Record Wind Direction</b>	NE
<b>Have the weather conditions changed since last recorded?</b>	No
<b>Are you experiencing any odors</b>	No
Stop #15: Intersection of Hasley Canyon Road and Gibraltar Lane	
<b>Use map locator to enter lat/long for this observation point.</b>	28568 Gibraltar Ln, Castaic, CA 91384, USA (34.4550802, -118.63320199999998)
<b>Record time at observation point</b>	16 Mar 2024 6:57 PM PDT
<b>Record Wind Speed (mph)</b>	2.7
<b>Record Wind Direction</b>	NE
<b>Have the weather conditions changed since last recorded?</b>	No
<b>Are you experiencing any odors</b>	No
Stop #16: Intersection of Gibraltar Lane and Alton Way	
<b>Use map locator to enter lat/long for this observation point.</b>	28340 Alton Way, Castaic, CA 91384, USA (34.4547214, -118.6302393)
<b>Record time at observation point</b>	16 Mar 2024 6:57 PM PDT
<b>Record Wind Speed (mph)</b>	5.1



<b>Record Wind Direction</b>	E
<b>Have the weather conditions changed since last recorded?</b>	No
<b>Are you experiencing any odors</b>	No
Stop #17: Intersection of Castlebury Place and Picadilly Place	
<b>Use map locator to enter lat/long for this observation point.</b>	661 Your Home Away!, Castaic, CA 91384, USA (34.4536497, -118.62767199999998)
<b>Record time at observation point</b>	16 Mar 2024 6:59 PM PDT
<b>Record Wind Speed (mph)</b>	1.3
<b>Record Wind Direction</b>	N
<b>Have the weather conditions changed since last recorded?</b>	No
<b>Are you experiencing any odors</b>	No
Stop #18: Intersection of Gibraltar Lane and Springvale Lane	
<b>Use map locator to enter lat/long for this observation point.</b>	28223 Gibraltar Ln, Castaic, CA 91384, USA (34.455888099999996, -118.62878079999999)
<b>Record time at observation point</b>	16 Mar 2024 7:00 PM PDT
<b>Record Wind Speed (mph)</b>	2
<b>Record Wind Direction</b>	NE
<b>Have the weather conditions changed since last recorded?</b>	No
<b>Are you experiencing any odors</b>	No
Stop #19: Intersection of Gibraltar Lane and Cambridge Avenue	
<b>Use map locator to enter lat/long for this observation point.</b>	29823 Cambridge Ave, Castaic, CA 91384, USA (34.457917099999996, -118.62698039999998)
<b>Record time at observation point</b>	16 Mar 2024 7:01 PM PDT
<b>Record Wind Speed (mph)</b>	0

<b>Have the weather conditions changed since last recorded?</b>	No
<b>Are you experiencing any odors</b>	No
Stop #20: Intersection of Cambridge Avenue and Hasley Canyon Road	
<b>Use map locator to enter lat/long for this observation point.</b>	29615 Cambridge Ave, Castaic, CA 91384, USA (34.4551637, -118.62194369999999)
<b>Record time at observation point</b>	16 Mar 2024 7:02 PM PDT
<b>Record Wind Speed (mph)</b>	.9
<b>Record Wind Direction</b>	SE
<b>Have the weather conditions changed since last recorded?</b>	No
<b>Are you experiencing any odors</b>	No
Stop #21: Intersection of The Old Road and Hillcrest Parkway	
<b>Use map locator to enter lat/long for this observation point.</b>	27618 Iris Pl, Castaic, CA 91384, USA (34.470717199999996, -118.61738550000001)
<b>Record time at observation point</b>	16 Mar 2024 7:06 PM PDT
<b>Record Wind Speed (mph)</b>	.9
<b>Record Wind Direction</b>	E
<b>Have the weather conditions changed since last recorded?</b>	No
<b>Are you experiencing any odors</b>	No
Stop #22: Intersection of Hillcrest Parkway and Park Vista Drive at Castaic Elementary School	
<b>Use map locator to enter lat/long for this observation point.</b>	30455 Park Vista Dr, Castaic, CA 91384, USA (34.472168100000005, -118.6304217)
<b>Record time at observation point</b>	16 Mar 2024 7:07 PM PDT
<b>Record Wind Speed (mph)</b>	2

<b>Record Wind Direction</b>	E		
<b>Have the weather conditions changed since last recorded?</b>	No		
<b>Are you experiencing any odors</b>	No		
Stop #23: Intersection of Creekbed Road and Firebrand Drive			
<b>Use map locator to enter lat/long for this observation point.</b>	29796 Creekbed Rd, Castaic, CA 91384, USA (34.4575962, -118.6195735)		
<b>Record time at observation point</b>	16 Mar 2024 7:03 PM PDT		
<b>Record Wind Speed (mph)</b>	.9		
<b>Record Wind Direction</b>	NE		
<b>Have the weather conditions changed since last recorded?</b>	No		
<b>Are you experiencing any odors</b>	No		
Stop #24: Intersection of The Old Road and Live Oak Road			
<b>Use map locator to enter lat/long for this observation point.</b>	27602 Hartford Ave, Castaic, CA 91384, USA (34.453196, -118.61702079999998)		
<b>Record time at observation point</b>	16 Mar 2024 7:11 PM PDT		
<b>Record Wind Speed (mph)</b>	3.0		
<b>Record Wind Direction</b>	NE		
<b>Have the weather conditions changed since last recorded?</b>	No		
<b>Are you experiencing any odors</b>	Yes		
<b>Description of Odor</b>	<table border="1"> <tr> <td>Landfill Gas</td> <td>Landfill Leachate</td> </tr> </table>	Landfill Gas	Landfill Leachate
Landfill Gas	Landfill Leachate		
<b>Intensity of Odor</b>	3 - Moderate Odor		
<b>Are any corrective actions needed?</b>	No		
Stop #25: Intersection of Live Oak Road and Hidden Trail Road			
<b>Use map locator to enter lat/long for this observation point.</b>	27662 Buckskin Dr, Castaic, CA		

91384, USA  
(34.4501688,  
-118.61797809999999)

<b>Record time at observation point</b>	16 Mar 2024 7:12 PM PDT	
<b>Record Wind Speed (mph)</b>	3.1	
<b>Record Wind Direction</b>	NE	
<b>Have the weather conditions changed since last recorded?</b>	No	
<b>Are you experiencing any odors</b>	Yes	
<b>Description of Odor</b>		
	Landfill Gas	Landfill Leachate
<b>Intensity of Odor</b>	2 - Light odor detected	
<b>Are any corrective actions needed?</b>	No	
Stop #26: Intersection of Live Oak Elementary School at Saddleridge Way	1 flagged	
<b>Use map locator to enter lat/long for this observation point.</b>	27710 Rangewood Rd, Castaic, CA 91384, USA (34.450107599999996, -118.61922759999999)	

<b>Record time at observation point</b>	16 Mar 2024 7:13 PM PDT	
<b>Record Wind Speed (mph)</b>	.9	
<b>Record Wind Direction</b>	N	
<b>Have the weather conditions changed since last recorded?</b>	No	
<b>Are you experiencing any odors</b>	Yes	
<b>Description of Odor</b>		
	Landfill Gas	Landfill Leachate
<b>Intensity of Odor</b>	2 - Light odor detected	
<b>Are any corrective actions needed?</b>	No	
Stop #27: Intersection of Rangewood Road and Buckskin Drive	1 flagged	

Use map locator to enter lat/long for this observation point.

29165 Saddleridge Way, Castaic,  
CA 91384, USA  
(34.4491454,  
-118.62033539999999)

Record time at observation point

16 Mar 2024 7:14 PM PDT

Record Wind Speed (mph)

.9

Record Wind Direction

N

Have the weather conditions changed since last recorded?

No

Are you experiencing any odors

Yes

Description of Odor

Landfill Gas

Landfill Leachate

Intensity of Odor

1 - Very light odor detected

Are any corrective actions needed?

No

Stop #28: Intersection of Quincy Street and Cambridge Avenue

2 flagged

Use map locator to enter lat/long for this observation point.

27803 Quincy St, Castaic, CA  
91384, USA  
(34.453026699999995,  
-118.62002930000001)

Record time at observation point

16 Mar 2024 7:15 PM PDT

Record Wind Speed (mph)

1.1

Record Wind Direction

NE

Have the weather conditions changed since last recorded?

No

Are you experiencing any odors

Yes

Description of Odor

Landfill Gas

Landfill Leachate

Intensity of Odor

3 - Moderate Odor

Are any corrective actions needed?

No

Stop #29: Intersection of Hasley Canyon Road and Commerce  
Center Drive (Santa Clarita Valley International School &

1 flagged

Playmakers Preschool)

**Use map locator to enter lat/long for this observation point.** (34.4512542, -118.6256296)

**Record time at observation point** 16 Mar 2024 7:18 PM PDT

**Record Wind Speed (mph)** .5

**Record Wind Direction** SW

**Have the weather conditions changed since last recorded?** No

**Are you experiencing any odors** Yes

**Description of Odor**

Landfill Gas

Landfill Leachate

**Intensity of Odor** 2 - Light odor detected

**Are any corrective actions needed?** No

Stop #30: Intersection of Commerce Center Drive and Witherspoon Parkway 2 flagged

**Use map locator to enter lat/long for this observation point.** (34.4459262, -118.62641)

**Record time at observation point** 16 Mar 2024 7:20 PM PDT

**Record Wind Speed (mph)** 4.9

**Record Wind Direction** NE

**Have the weather conditions changed since last recorded?** No

**Are you experiencing any odors** Yes

**Description of Odor**

Landfill Gas

Landfill Leachate

**Intensity of Odor** 3 - Moderate Odor

**Are any corrective actions needed?** No

Stop #31: Intersection of Franklin Parkway and driveway leading to the United States Postal Service

28000 Franklin Pkwy, Valencia, CA

Use map locator to enter lat/long for this observation point.

91355, USA  
(34.4342156, -118.6284217)

Record time at observation point

16 Mar 2024 7:22 PM PDT

Record Wind Speed (mph)

2.5

Record Wind Direction

SW

Have the weather conditions changed since last recorded?

No

Are you experiencing any odors

No

Stop #32: Intersection of Henry Mayo Drive and Cambridge View Drive, leading into the Valencia Travel Village RV Resort

Use map locator to enter lat/long for this observation point.

(34.42954335199771,  
-118.62482093274593)

Record time at observation point

16 Mar 2024 7:24 PM PDT

Record Wind Speed (mph)

.9

Record Wind Direction

E

Have the weather conditions changed since last recorded?

No

Are you experiencing any odors

No

Odor Compliance with Stipulated Order for Abatement

At 3 or more stops have you recorded any Landfill Odor Intensity of 3 (3 - Moderate Odor) or higher?

No

**Recorder Signature**



adrian mendoza  
16 Mar 2024 7:26 PM PDT

---

**Upon completion of this patrol, please check the box to trigger necessary notifications.**





# 4050 - Chiquita Odor Patrol Template

Complete

<b>Score</b>	3 / 3 (100%)	<b>Flagged items</b>	6	<b>Actions</b>	0
<b>Conducted on</b>	16 Mar 2024 6:55 AM PDT				
<b>Prepared by</b>	Chiquita Landfill				
<b>If the name of the person conducting the Patrol does not appear above, please enter it here:</b>	Julian Jenkins				
<b>What type of patrol is this?</b>	Regular Patrol				
<b>Weather Conditions at the time of patrol.</b>	Partly Cloudy				
<b>Temperature at time of Patrol</b>	43°F Should be between -50°F to 125°F				
<b>I acknowledge that I have not visited the working face or other on-site areas where exposed trash or landfill odors such as, but not limited to landfill gas odors, refuse or refuse contaminated material odors, or landfill liquids/landfill leachate odors exist within four hours prior to conducting this odor surveillance.</b>	<input checked="" type="checkbox"/>				
<b>I acknowledge that I will assess each Patrol Stop while standing outside of the vehicle.</b>	<input checked="" type="checkbox"/>				

**Flagged items**

6 flagged

Odor Patrol Stops / Stop #3: Intersection of Lincoln Avenue and Jackson Street

**Are you experiencing any odors**

Yes

Odor Patrol Stops / Stop #8: Intersection of Lexington Drive and Morningside Drive

**Are you experiencing any odors**

Yes

Odor Patrol Stops / Stop #9: Intersection of Val Verde Road and Trellis Road

**Are you experiencing any odors**

Yes

Odor Patrol Stops / Stop #11: Intersection of San Martinez Road and Keningston Road

**Are you experiencing any odors**

Yes

Odor Patrol Stops / Stop #23: Intersection of Creekbed Road and Firebrand Drive

**Are you experiencing any odors**

Yes

Odor Patrol Stops / Stop #27: Intersection of Rangewood Road and Buckskin Drive

**Are you experiencing any odors**

Yes

**Odor Patrol Stops**

6 flagged

Stop #1: Chiquito Canyon Road and Driveway leading to the LA County Fire's Del Valle Regional Training Center

**Use map locator to enter lat/long for this observation point.**28101 Chiquito Canyon Rd,  
Castaic, CA 91384, USA  
(34.4317609, -118.6589423)**Record time at observation point**

16 Mar 2024 8:23 AM PDT

**Record Wind Speed (mph)**

3.1

**Record Wind Direction**

N

**Have the weather conditions changed since start of patrol?**

No

**Are you experiencing any odors**

No

Stop #2: Intersection of Chiquito Canyon Road and Lincoln Avenue

**Use map locator to enter lat/long for this observation point.**Chiquito Canyon Rd & Lincoln Ave,  
California 91355, USA  
(34.437901, -118.658324)**Record time at observation point**

16 Mar 2024 8:21 AM PDT

**Record Wind Speed (mph)**

2.2

**Record Wind Direction**

NE

**Have the weather conditions changed since last recorded?**

No

**Are you experiencing any odors**

No

Stop #3: Intersection of Lincoln Avenue and Jackson Street

1 flagged

**Use map locator to enter lat/long for this observation point.**28543 Lincoln Ave, Castaic, CA  
91384, USA  
(34.4395774, -118.6561263)**Record time at observation point**

16 Mar 2024 8:18 AM PDT

**Record Wind Speed (mph)**

2.2

**Record Wind Direction**

E

**Have the weather conditions changed since last recorded?**

No

<b>Are you experiencing any odors</b>	Yes
<b>Description of Odor</b>	Other
<b>Describe "Other" Odor</b>	Citrusy chemical odor
<b>Intensity of Odor</b>	2 - Light odor detected
<b>Are any corrective actions needed?</b>	
Stop #4: Intersection of Buchanan Way and Chiquito Canyon Road	
<b>Use map locator to enter lat/long for this observation point.</b>	28703 Chiquito Canyon Rd, Castaic, CA 91384, USA (34.441859799999996, -118.6573111)
<b>Record time at observation point</b>	16 Mar 2024 8:16 AM PDT
<b>Record Wind Speed (mph)</b>	0
<b>Have the weather conditions changed since last recorded?</b>	No
<b>Are you experiencing any odors</b>	No
Stop #5: Intersection of Lincoln Avenue and Harding Avenue	
<b>Use map locator to enter lat/long for this observation point.</b>	11629 Daleside Ave, Hawthorne, CA 90250, USA (34.443070999999996, -118.655496)
<b>Record time at observation point</b>	16 Mar 2024 8:13 AM PDT
<b>Record Wind Speed (mph)</b>	0
<b>Have the weather conditions changed since last recorded?</b>	No
<b>Are you experiencing any odors</b>	No
Stop #6: Intersection of Chiquito Canyon Road and San Martinez Road	
<b>Use map locator to enter lat/long for this observation point.</b>	30010 San Martinez Rd, Castaic, CA 91384, USA (34.4449994, -118.6582312)
<b>Record time at observation point</b>	16 Mar 2024 8:11 AM PDT
<b>Record Wind Speed (mph)</b>	1.3

<b>Record Wind Direction</b>	NW
<b>Have the weather conditions changed since last recorded?</b>	No
<b>Are you experiencing any odors</b>	No
Stop #7: Intersection of San Martinez Road and Morningside Drive	
<b>Use map locator to enter lat/long for this observation point.</b>	(34.4463313, -118.6613623)
<b>Record time at observation point</b>	16 Mar 2024 8:09 AM PDT
<b>Record Wind Speed (mph)</b>	2.0
<b>Record Wind Direction</b>	W
<b>Have the weather conditions changed since last recorded?</b>	No
<b>Are you experiencing any odors</b>	No
Stop #8: Intersection of Lexington Drive and Morningside Drive	
	1 flagged
<b>Use map locator to enter lat/long for this observation point.</b>	30135 Lexington Dr, Castaic, CA 91384, USA (34.4485287, -118.66089989999999)
<b>Record time at observation point</b>	16 Mar 2024 8:07 AM PDT
<b>Record Wind Speed (mph)</b>	0
<b>Have the weather conditions changed since last recorded?</b>	No
<b>Are you experiencing any odors</b>	Yes
<b>Description of Odor</b>	Other
<b>Describe "Other" Odor</b>	Rotting vegetation
<b>Intensity of Odor</b>	1 - Very light odor detected
<b>Are any corrective actions needed?</b>	No
Stop #9: Intersection of Val Verde Road and Trellis Road	
	1 flagged
<b>Use map locator to enter lat/long for this observation point.</b>	(34.4481509, -118.6628373)
<b>Record time at observation point</b>	16 Mar 2024 8:04 AM PDT

Record Wind Speed (mph)	1.6
Record Wind Direction	S
Have the weather conditions changed since last recorded?	No
Are you experiencing any odors	Yes
Description of Odor	Other
Describe "Other" odor	Burning wood
Intensity of Odor	1 - Very light odor detected
<b>Are any corrective actions needed?</b>	
Stop #10: Intersection of San Martinez Road and Euclid Ave.	
Use map locator to enter lat/long for this observation point.	(34.4477543, -118.6660512)
Record time at observation point	16 Mar 2024 8:02 AM PDT
Record Wind Speed (mph)	2.2
Record Wind Direction	W
Have the weather conditions changed since last recorded?	No
Are you experiencing any odors	No
Stop #11: Intersection of San Martinez Road and Keningston Road	
	1 flagged
Use map locator to enter lat/long for this observation point.	30703 San Martinez Rd, Castaic, CA 91384, USA (34.448692199999996, -118.6712099)
Record time at observation point	16 Mar 2024 8:00 AM PDT
Record Wind Speed (mph)	0.2
Record Wind Direction	W
Have the weather conditions changed since last recorded?	No
Are you experiencing any odors	Yes
Description of Odor	Other

Describe "Other" Odor

Manure

Intensity of Odor

1 - Very light odor detected

Are any corrective actions needed?

Stop #12: Intersection of Hunstock Street and Windsor Road

Use map locator to enter lat/long for this observation point.

(34.4461035, -118.6494873)

Record time at observation point

16 Mar 2024 7:54 AM PDT

Record Wind Speed (mph)

0.2

Record Wind Direction

E

Have the weather conditions changed since last recorded?

No

Are you experiencing any odors

No

Stop #13: Intersection of Del Valle Road and Silver Street

Use map locator to enter lat/long for this observation point.

Del Valle Rd & Silver St, Val Verde,  
CA 91384, USA  
(34.448242,  
-118.65554999999999)

Record time at observation point

16 Mar 2024 7:50 AM PDT

Record Wind Speed

2.0

Record Wind Direction

N

Have the weather conditions changed since last recorded?

No

Are you experiencing any odors

No

Stop #14: Intersection of Del Valle Road and Hasley Canyon Road

Use map locator to enter lat/long for this observation point.

Del Valle Rd & Hasley Canyon Rd,  
Hasley Canyon, CA 91384, USA  
(34.456818999999996,  
-118.64180300000001)

Record time at observation point

16 Mar 2024 7:48 AM PDT

Record Wind Speed (mph)

0.2

Record Wind Direction

W

<b>Have the weather conditions changed since last recorded?</b>	No
<b>Are you experiencing any odors</b>	No
Stop #15: Intersection of Hasley Canyon Road and Gibraltar Lane	
<b>Use map locator to enter lat/long for this observation point.</b>	28579 Gibraltar Ln, Castaic, CA 91384, USA (34.4551702, -118.63360240000002)
<b>Record time at observation point</b>	16 Mar 2024 7:45 AM PDT
<b>Record Wind Speed (mph)</b>	0
<b>Have the weather conditions changed since last recorded?</b>	No
<b>Are you experiencing any odors</b>	No
Stop #16: Intersection of Gibraltar Lane and Alton Way	
<b>Use map locator to enter lat/long for this observation point.</b>	(34.4549942, -118.6301221)
<b>Record time at observation point</b>	16 Mar 2024 7:43 AM PDT
<b>Record Wind Speed (mph)</b>	0
<b>Have the weather conditions changed since last recorded?</b>	No
<b>Are you experiencing any odors</b>	No
Stop #17: Intersection of Castlebury Place and Picadilly Place	
<b>Use map locator to enter lat/long for this observation point.</b>	661 Your Home Away!, Castaic, CA 91384, USA (34.4536497, -118.62767199999998)
<b>Record time at observation point</b>	16 Mar 2024 7:40 AM PDT
<b>Record Wind Speed (mph)</b>	0
<b>Have the weather conditions changed since last recorded?</b>	No
<b>Are you experiencing any odors</b>	No
Stop #18: Intersection of Gibraltar Lane and Springvale Lane	
<b>Use map locator to enter lat/long for this observation point.</b>	(34.4557002, -118.6284801)



**Record time at observation point**

16 Mar 2024 7:38 AM PDT

**Record Wind Speed (mph)**

0

**Have the weather conditions changed since last recorded?**

No

**Are you experiencing any odors**

No

Stop #19: Intersection of Gibraltar Lane and Cambridge Avenue

**Use map locator to enter lat/long for this observation point.**

28003 Gibraltar Ln, Castaic, CA  
91384, USA  
(34.4583288, -118.6270032)

**Record time at observation point**

16 Mar 2024 7:36 AM PDT

**Record Wind Speed (mph)**

0

**Have the weather conditions changed since last recorded?**

No

**Are you experiencing any odors**

No

Stop #20: Intersection of Cambridge Avenue and Hasley Canyon Road

**Use map locator to enter lat/long for this observation point.**

29619 Newport Pl, Castaic, CA  
91384, USA  
(34.454428199999995,  
-118.62139669999998)

**Record time at observation point**

16 Mar 2024 7:11 AM PDT

**Record Wind Speed (mph)**

1.3

**Record Wind Direction**

W

**Have the weather conditions changed since last recorded?**

No

**Are you experiencing any odors**

No

Stop #21: Intersection of The Old Road and Hillcrest Parkway

**Use map locator to enter lat/long for this observation point.**

The Old Rd & Hillcrest Pky,  
California 91384, USA  
(34.470033,  
-118.61671299999998)

**Record time at observation point**

16 Mar 2024 7:30 AM PDT

**Record Wind Speed (mph)**

2.9

<b>Record Wind Direction</b>	NW
<b>Have the weather conditions changed since last recorded?</b>	No
<b>Are you experiencing any odors</b>	No
Stop #22: Intersection of Hillcrest Parkway and Park Vista Drive at Castaic Elementary School	
<b>Use map locator to enter lat/long for this observation point.</b>	28332 Foothill Rd, Castaic, CA 91384, USA (34.471645699999996, -118.62989749999998)
<b>Record time at observation point</b>	16 Mar 2024 7:27 AM PDT
<b>Record Wind Speed (mph)</b>	0.7
<b>Record Wind Direction</b>	NE
<b>Have the weather conditions changed since last recorded?</b>	No
<b>Are you experiencing any odors</b>	No
Stop #23: Intersection of Creekbed Road and Firebrand Drive	
<b>Use map locator to enter lat/long for this observation point.</b>	1 flagged 27704 Firebrand Dr, Castaic, CA 91384, USA (34.457861199999996, -118.61993810000001)
<b>Record time at observation point</b>	16 Mar 2024 7:33 AM PDT
<b>Record Wind Speed (mph)</b>	0
<b>Have the weather conditions changed since last recorded?</b>	No
<b>Are you experiencing any odors</b>	Yes
<b>Description of Odor</b>	Other
<b>Describe "Other" Odor</b>	Fresh cut grass
<b>Intensity of Odor</b>	2 - Light odor detected
<b>Are any corrective actions needed?</b>	
Stop #24: Intersection of The Old Road and Live Oak Road	
<b>Use map locator to enter lat/long for this observation point.</b>	29487 The Old Rd, Castaic, CA

91384, USA  
(34.4528639,  
-118.61626170000001)

**Record time at observation point**

16 Mar 2024 7:21 AM PDT

**Record Wind Speed (mph)**

0

**Have the weather conditions changed since last recorded?**

No

**Are you experiencing any odors**

No

Stop #25: Intersection of Live Oak Road and Hidden Trail Road

**Use map locator to enter lat/long for this observation point.**

27708 Buckskin Dr, Castaic, CA  
91384, USA  
(34.4497578, -118.6183427)

**Record time at observation point**

16 Mar 2024 7:19 AM PDT

**Record Wind Speed (mph)**

0

**Have the weather conditions changed since last recorded?**

No

**Are you experiencing any odors**

No

Stop #26: Intersection of Live Oak Elementary School at  
Saddleridge Way

**Use map locator to enter lat/long for this observation point.**

27710 Rangewood Rd, Castaic, CA  
91384, USA  
(34.450107599999996,  
-118.61922759999999)

**Record time at observation point**

16 Mar 2024 7:18 AM PDT

**Record Wind Speed (mph)**

0

**Have the weather conditions changed since last recorded?**

No

**Are you experiencing any odors**

No

Stop #27: Intersection of Rangewood Road and Buckskin Drive

1 flagged

**Use map locator to enter lat/long for this observation point.**

29203 Saddleridge Way, Castaic,  
CA 91384, USA  
(34.4492799,  
-118.62036769999999)

**Record time at observation point**

16 Mar 2024 7:16 AM PDT

Record Wind Speed (mph)	0
Have the weather conditions changed since last recorded?	No
Are you experiencing any odors	Yes
Description of Odor	Other
Describe "Other" Odor	Burning wood
Intensity of Odor	2 - Light odor detected
Are any corrective actions needed?	No

Stop #28: Intersection of Quincy Street and Cambridge Avenue

Use map locator to enter lat/long for this observation point.

27803 Quincy St, Castaic, CA  
91384, USA  
(34.453026699999995,  
-118.62002930000001)

Record time at observation point 16 Mar 2024 7:13 AM PDT

Record Wind Speed (mph)	0
Have the weather conditions changed since last recorded?	No
Are you experiencing any odors	No

Stop #29: Intersection of Hasley Canyon Road and Commerce Center Drive (Santa Clarita Valley International School & Playmakers Preschool)

Use map locator to enter lat/long for this observation point.

28050 Hasley Canyon Rd, Castaic,  
CA 91384, USA  
(34.4509472, -118.6247111)

Record time at observation point 16 Mar 2024 7:09 AM PDT

Record Wind Speed (mph)	0
Have the weather conditions changed since last recorded?	No
Are you experiencing any odors	No

Stop #30: Intersection of Commerce Center Drive and Witherspoon Parkway

Use map locator to enter lat/long for this observation point.

Commerce Center Dr &  
Witherspoon Pky, California  
91384, USA

(34.445912, -118.626105)

<b>Record time at observation point</b>	16 Mar 2024 7:07 AM PDT
<b>Record Wind Speed (mph)</b>	0.2
<b>Record Wind Direction</b>	N
<b>Have the weather conditions changed since last recorded?</b>	No
<b>Are you experiencing any odors</b>	No
Stop #31: Intersection of Franklin Parkway and driveway leading to the United States Postal Service	

**Use map locator to enter lat/long for this observation point.** 28000 Franklin Pkwy, Valencia, CA 91355, USA (34.4352261, -118.62850189999997)

<b>Record time at observation point</b>	16 Mar 2024 7:03 AM PDT
<b>Record Wind Speed (mph)</b>	0.4
<b>Record Wind Direction</b>	NE
<b>Have the weather conditions changed since last recorded?</b>	No
<b>Are you experiencing any odors</b>	No

Stop #32: Intersection of Henry Mayo Drive and Cambridge View Drive, leading into the Valencia Travel Village RV Resort

**Use map locator to enter lat/long for this observation point.** Cambridge View Dr, Valencia, CA 91355, USA (34.4295845, -118.6248045)

<b>Record time at observation point</b>	16 Mar 2024 6:58 AM PDT
<b>Record Wind Speed (mph)</b>	1.8
<b>Record Wind Direction</b>	NE
<b>Have the weather conditions changed since last recorded?</b>	No
<b>Are you experiencing any odors</b>	No

Odor Compliance with Stipulated Order for Abatement

**At 3 or more stops have you recorded any Landfill Odor** No

**Intensity of 3 (3 - Moderate Odor) or higher?**

---



**Recorder Signature**



Julian Jenkins  
16 Mar 2024 8:23 AM PDT

---

**Upon completion of this patrol, please check the box to trigger necessary notifications.**

---



# 4050 - Chiquita Odor Patrol Template

Complete

<b>Score</b>	3 / 3 (100%)	<b>Flagged items</b>	0	<b>Actions</b>	0
<b>Conducted on</b>	18 Mar 2024 6:59 PM PDT				
<b>Prepared by</b>	Chiquita Landfill				
<b>If the name of the person conducting the Patrol does not appear above, please enter it here:</b>	Isaac and adrian				
<b>What type of patrol is this?</b>	Regular Patrol				
<b>Weather Conditions at the time of patrol.</b>	Sunny				
<b>Temperature at time of Patrol</b>	69°F Should be between -50°F to 125°F				
<b>I acknowledge that I have not visited the working face or other on-site areas where exposed trash or landfill odors such as, but not limited to landfill gas odors, refuse or refuse contaminated material odors, or landfill liquids/landfill leachate odors exist within four hours prior to conducting this odor surveillance.</b>	<input checked="" type="checkbox"/>				
<b>I acknowledge that I will assess each Patrol Stop while standing outside of the vehicle.</b>	<input checked="" type="checkbox"/>				



## Odor Patrol Stops

Stop #1: Chiquito Canyon Road and Driveway leading to the LA County Fire's Del Valle Regional Training Center

Use map locator to enter lat/long for this observation point.

28101 Chiquito Canyon Rd,  
Castaic, CA 91384, USA  
(34.4326695, -118.6590143)

Record time at observation point

18 Mar 2024 7:02 PM PDT

Record Wind Speed (mph)

2

Record Wind Direction

NW

Have the weather conditions changed since start of patrol?

No

Are you experiencing any odors

No

Stop #2: Intersection of Chiquito Canyon Road and Lincoln Avenue

Use map locator to enter lat/long for this observation point.

28464 Chiquito Canyon Rd,  
Castaic, CA 91384, USA  
(34.438305899999996,  
-118.65799469999999)

Record time at observation point

18 Mar 2024 7:03 PM PDT

Record Wind Speed (mph)

1.6

Record Wind Direction

N

Have the weather conditions changed since last recorded?

No

Are you experiencing any odors

No

Stop #3: Intersection of Lincoln Avenue and Jackson Street

Use map locator to enter lat/long for this observation point.

28543 Lincoln Ave, Castaic, CA  
91384, USA  
(34.4395774, -118.6561263)

Record time at observation point

18 Mar 2024 7:04 PM PDT

Record Wind Speed (mph)

4.2

Record Wind Direction

S

Have the weather conditions changed since last recorded?

No

**Are you experiencing any odors**

No

Stop #4: Intersection of Buchanan Way and Chiquito Canyon Road

**Use map locator to enter lat/long for this observation point.**

28703 Chiquito Canyon Rd,  
Castaic, CA 91384, USA  
(34.441859799999996,  
-118.6573111)

**Record time at observation point**

18 Mar 2024 7:06 PM PDT

**Record Wind Speed (mph)**

1.1

**Record Wind Direction**

N

**Have the weather conditions changed since last recorded?**

No

**Are you experiencing any odors**

No

Stop #5: Intersection of Lincoln Avenue and Harding Avenue

**Use map locator to enter lat/long for this observation point.**

11629 Daleside Ave, Hawthorne,  
CA 90250, USA  
(34.443070999999996,  
-118.655496)

**Record time at observation point**

18 Mar 2024 7:05 PM PDT

**Record Wind Speed (mph)**

.7

**Record Wind Direction**

S

**Have the weather conditions changed since last recorded?**

No

**Are you experiencing any odors**

No

Stop #6: Intersection of Chiquito Canyon Road and San Martinez Road

**Use map locator to enter lat/long for this observation point.**

28900 Chiquito Canyon Rd,  
Castaic, CA 91384, USA  
(34.4451696,  
-118.65758459999999)

**Record time at observation point**

18 Mar 2024 7:07 PM PDT

**Record Wind Speed (mph)**

4.5

**Record Wind Direction**

N

<b>Have the weather conditions changed since last recorded?</b>	No
<b>Are you experiencing any odors</b>	No
Stop #7: Intersection of San Martinez Road and Morningside Drive	
<b>Use map locator to enter lat/long for this observation point.</b>	28918 Morningside Dr, Castaic, CA 91384, USA (34.4466231, -118.66092540000001)
<b>Record time at observation point</b>	18 Mar 2024 7:08 PM PDT
<b>Record Wind Speed (mph)</b>	1.1
<b>Record Wind Direction</b>	N
<b>Have the weather conditions changed since last recorded?</b>	No
<b>Are you experiencing any odors</b>	No
Stop #8: Intersection of Lexington Drive and Morningside Drive	
<b>Use map locator to enter lat/long for this observation point.</b>	(34.4483489, -118.6606962)
<b>Record time at observation point</b>	18 Mar 2024 7:09 PM PDT
<b>Record Wind Speed (mph)</b>	1.8
<b>Record Wind Direction</b>	N
<b>Have the weather conditions changed since last recorded?</b>	No
<b>Are you experiencing any odors</b>	No
Stop #9: Intersection of Val Verde Road and Trellis Road	
<b>Use map locator to enter lat/long for this observation point.</b>	(34.4481238, -118.6629073)
<b>Record time at observation point</b>	18 Mar 2024 7:10 PM PDT
<b>Record Wind Speed (mph)</b>	.4
<b>Record Wind Direction</b>	N
<b>Have the weather conditions changed since last recorded?</b>	No
<b>Are you experiencing any odors</b>	No

Stop #10: Intersection of San Martinez Road and Euclid Ave.

Use map locator to enter lat/long for this observation point. (34.4477678, -118.6658476)

Record time at observation point 18 Mar 2024 7:11 PM PDT

Record Wind Speed (mph) 3.3

Record Wind Direction N

Have the weather conditions changed since last recorded? No

Are you experiencing any odors No

Stop #11: Intersection of San Martinez Road and Keningston Road

Use map locator to enter lat/long for this observation point. 30646 San Martinez Rd, Castaic, CA 91384, USA (34.4482237, -118.6707086000001)

Record time at observation point 18 Mar 2024 7:13 PM PDT

Record Wind Speed (mph) 2.5

Record Wind Direction W

Have the weather conditions changed since last recorded? No

Are you experiencing any odors No

Stop #12: Intersection of Hunstock Street and Windsor Road

Use map locator to enter lat/long for this observation point. (34.4459584, -118.6494158)

Record time at observation point 18 Mar 2024 7:16 PM PDT

Record Wind Speed (mph) 1.8

Record Wind Direction NE

Have the weather conditions changed since last recorded? No

Are you experiencing any odors No

Stop #13: Intersection of Del Valle Road and Silver Street

Use map locator to enter lat/long for this observation point. (34.4486424, -118.6552364)

**Record time at observation point**

18 Mar 2024 7:19 PM PDT

**Record Wind Speed**

2.2

**Record Wind Direction**

E

**Have the weather conditions changed since last recorded?**

No

**Are you experiencing any odors**

No

Stop #14: Intersection of Del Valle Road and Hasley Canyon Road

**Use map locator to enter lat/long for this observation point.**

Del Valle Rd & Hasley Canyon Rd,  
California 91355, USA  
(34.456905,  
-118.64146400000001)

**Record time at observation point**

18 Mar 2024 7:21 PM PDT

**Record Wind Speed (mph)**

1.1

**Record Wind Direction**

SW

**Have the weather conditions changed since last recorded?**

No

**Are you experiencing any odors**

No

Stop #15: Intersection of Hasley Canyon Road and Gibraltar Lane

**Use map locator to enter lat/long for this observation point.**

(34.4551513, -118.633452)

**Record time at observation point**

18 Mar 2024 7:22 PM PDT

**Record Wind Speed (mph)**

.7

**Record Wind Direction**

SW

**Have the weather conditions changed since last recorded?**

No

**Are you experiencing any odors**

No

Stop #16: Intersection of Gibraltar Lane and Alton Way

**Use map locator to enter lat/long for this observation point.**

28340 Alton Way, Castaic, CA  
91384, USA  
(34.4547214, -118.6302393)

**Record time at observation point**

18 Mar 2024 7:23 PM PDT

<b>Record Wind Speed (mph)</b>	5.1
<b>Record Wind Direction</b>	SW
<b>Have the weather conditions changed since last recorded?</b>	No
<b>Are you experiencing any odors</b>	No

Stop #17: Intersection of Castlebury Place and Picadilly Place

**Use map locator to enter lat/long for this observation point.** 661 Your Home Away!, Castaic, CA  
91384, USA  
(34.4536497,  
-118.62767199999998)

**Record time at observation point** 18 Mar 2024 7:24 PM PDT

<b>Record Wind Speed (mph)</b>	2.5
<b>Record Wind Direction</b>	N
<b>Have the weather conditions changed since last recorded?</b>	No
<b>Are you experiencing any odors</b>	No

Stop #18: Intersection of Gibraltar Lane and Springvale Lane

**Use map locator to enter lat/long for this observation point.** 28227 Somerset Ct, Castaic, CA  
91384, USA  
(34.456627999999995,  
-118.62798319999999)

**Record time at observation point** 18 Mar 2024 7:25 PM PDT

<b>Record Wind Speed (mph)</b>	4.9
<b>Record Wind Direction</b>	E
<b>Have the weather conditions changed since last recorded?</b>	No
<b>Are you experiencing any odors</b>	No

Stop #19: Intersection of Gibraltar Lane and Cambridge Avenue

**Use map locator to enter lat/long for this observation point.** 28003 Gibraltar Ln, Castaic, CA  
91384, USA  
(34.4583288, -118.6270032)

**Record time at observation point** 18 Mar 2024 7:26 PM PDT

<b>Record Wind Speed (mph)</b>	.4
<b>Record Wind Direction</b>	E
<b>Have the weather conditions changed since last recorded?</b>	No
<b>Are you experiencing any odors</b>	No
Stop #20: Intersection of Cambridge Avenue and Hasley Canyon Road	
<b>Use map locator to enter lat/long for this observation point.</b>	9701 Creekbed Rd, Castaic, CA 91384, USA (34.4555301, -118.6218167)
<b>Record time at observation point</b>	18 Mar 2024 7:27 PM PDT
<b>Record Wind Speed (mph)</b>	1.1
<b>Record Wind Direction</b>	N
<b>Have the weather conditions changed since last recorded?</b>	No
<b>Are you experiencing any odors</b>	No
Stop #21: Intersection of The Old Road and Hillcrest Parkway	
<b>Use map locator to enter lat/long for this observation point.</b>	27610 Iris Pl, Castaic, CA 91384, USA (34.470656, -118.6171576)
<b>Record time at observation point</b>	18 Mar 2024 7:33 PM PDT
<b>Record Wind Speed (mph)</b>	2.5
<b>Record Wind Direction</b>	W
<b>Have the weather conditions changed since last recorded?</b>	No
<b>Are you experiencing any odors</b>	No
Stop #22: Intersection of Hillcrest Parkway and Park Vista Drive at Castaic Elementary School	
<b>Use map locator to enter lat/long for this observation point.</b>	28332 Foothill Rd, Castaic, CA 91384, USA (34.471645699999996, -118.62989749999998)
<b>Record time at observation point</b>	18 Mar 2024 7:34 PM PDT

<b>Record Wind Speed (mph)</b>	2.9
<b>Record Wind Direction</b>	N
<b>Have the weather conditions changed since last recorded?</b>	No
<b>Are you experiencing any odors</b>	No
Stop #23: Intersection of Creekbed Road and Firebrand Drive	
<b>Use map locator to enter lat/long for this observation point.</b>	29796 Creekbed Rd, Castaic, CA 91384, USA (34.4575962, -118.6195735)
<b>Record time at observation point</b>	18 Mar 2024 7:28 PM PDT
<b>Record Wind Speed (mph)</b>	2.5
<b>Record Wind Direction</b>	NW
<b>Have the weather conditions changed since last recorded?</b>	No
<b>Are you experiencing any odors</b>	No
Stop #24: Intersection of The Old Road and Live Oak Road	
<b>Use map locator to enter lat/long for this observation point.</b>	(34.4531147, -118.6167867)
<b>Record time at observation point</b>	18 Mar 2024 7:48 PM PDT
<b>Record Wind Speed (mph)</b>	0
<b>Have the weather conditions changed since last recorded?</b>	No
<b>Are you experiencing any odors</b>	No
Stop #25: Intersection of Live Oak Road and Hidden Trail Road	
<b>Use map locator to enter lat/long for this observation point.</b>	27704 Buckskin Dr, Castaic, CA 91384, USA (34.4498606, -118.6182516)
<b>Record time at observation point</b>	18 Mar 2024 7:48 PM PDT
<b>Record Wind Speed (mph)</b>	1.6
<b>Record Wind Direction</b>	SW
<b>Have the weather conditions changed since last recorded?</b>	No



**Are you experiencing any odors**

No

Stop #26: Intersection of Live Oak Elementary School at Saddleridge Way

**Use map locator to enter lat/long for this observation point.**

(34.4502445, -118.619628)

**Record time at observation point**

18 Mar 2024 7:49 PM PDT

**Record Wind Speed (mph)**

3.1

**Record Wind Direction**

SW

**Have the weather conditions changed since last recorded?**

No

**Are you experiencing any odors**

No

Stop #27: Intersection of Rangewood Road and Buckskin Drive

**Use map locator to enter lat/long for this observation point.**

(34.4490724, -118.6201863)

**Record time at observation point**

18 Mar 2024 7:50 PM PDT

**Record Wind Speed (mph)**

.2

**Record Wind Direction**

S

**Have the weather conditions changed since last recorded?**

No

**Are you experiencing any odors**

No

Stop #28: Intersection of Quincy Street and Cambridge Avenue

**Use map locator to enter lat/long for this observation point.**

27727 Quincy St, Castaic, CA  
91384, USA  
(34.4531311, -118.619619)

**Record time at observation point**

18 Mar 2024 7:52 PM PDT

**Record Wind Speed (mph)**

0

**Have the weather conditions changed since last recorded?**

No

**Are you experiencing any odors**

No

Stop #29: Intersection of Hasley Canyon Road and Commerce Center Drive (Santa Clarita Valley International School & Playmakers Preschool)

Use map locator to enter lat/long for this observation point.

28101 Industry Dr, Valencia, CA  
91355, USA  
(34.4506501, -118.6258948)

Record time at observation point

18 Mar 2024 7:56 PM PDT

Record Wind Speed (mph)

1.3

Record Wind Direction

S

Have the weather conditions changed since last recorded?

No

Are you experiencing any odors

No

Stop #30: Intersection of Commerce Center Drive and Witherspoon Parkway

Use map locator to enter lat/long for this observation point.

(34.4459607, -118.6264446)

Record time at observation point

18 Mar 2024 7:57 PM PDT

Record Wind Speed (mph)

1.3

Record Wind Direction

S

Have the weather conditions changed since last recorded?

No

Are you experiencing any odors

No

Stop #31: Intersection of Franklin Parkway and driveway leading to the United States Postal Service

Use map locator to enter lat/long for this observation point.

28000 Franklin Pkwy, Valencia, CA  
91355, USA  
(34.4340604, -118.6283879)

Record time at observation point

18 Mar 2024 7:59 PM PDT

Record Wind Speed (mph)

3.6

Record Wind Direction

SW

Have the weather conditions changed since last recorded?

No

Are you experiencing any odors

No

Stop #32: Intersection of Henry Mayo Drive and Cambridge View Drive, leading into the Valencia Travel Village RV Resort

Use map locator to enter lat/long for this observation point.

27958-27946 CA-126, Castaic, CA

91384, USA  
(34.429681099999996,  
-118.6250687)

**Record time at observation point**

18 Mar 2024 8:01 PM PDT

**Record Wind Speed (mph)**

3.1

**Record Wind Direction**

SW

**Have the weather conditions changed since last recorded?**

No

**Are you experiencing any odors**

No

Odor Compliance with Stipulated Order for Abatement

**At 3 or more stops have you recorded any Landfill Odor Intensity of 3 (3 - Moderate Odor) or higher?**

No

**Recorder Signature**



isaac dominguez  
18 Mar 2024 8:02 PM PDT

---

**Upon completion of this patrol, please check the box to trigger necessary notifications.**

# 4050 - Chiquita Odor Patrol Template

Complete

<b>Score</b>	3 / 3 (100%)	<b>Flagged items</b>	6	<b>Actions</b>	0
<b>Conducted on</b>	18 Mar 2024 6:58 AM PDT				
<b>Prepared by</b>	Chiquita Landfill				
<b>If the name of the person conducting the Patrol does not appear above, please enter it here:</b>	Julian Jenkins				
<b>What type of patrol is this?</b>	Regular Patrol				
<b>Weather Conditions at the time of patrol.</b>	Sunny				
<b>Temperature at time of Patrol</b>	45°F Should be between -50°F to 125°F				
<b>I acknowledge that I have not visited the working face or other on-site areas where exposed trash or landfill odors such as, but not limited to landfill gas odors, refuse or refuse contaminated material odors, or landfill liquids/landfill leachate odors exist within four hours prior to conducting this odor surveillance.</b>	<input checked="" type="checkbox"/>				
<b>I acknowledge that I will assess each Patrol Stop while standing outside of the vehicle.</b>	<input checked="" type="checkbox"/>				

**Flagged items**

6 flagged

Odor Patrol Stops / Stop #3: Intersection of Lincoln Avenue and Jackson Street

**Are you experiencing any odors**

Yes

Odor Patrol Stops / Stop #7: Intersection of San Martinez Road and Morningside Drive

**Are you experiencing any odors**

Yes

Odor Patrol Stops / Stop #8: Intersection of Lexington Drive and Morningside Drive

**Are you experiencing any odors**

Yes

Odor Patrol Stops / Stop #14: Intersection of Del Valle Road and Hasley Canyon Road

**Are you experiencing any odors**

Yes

Odor Patrol Stops / Stop #15: Intersection of Hasley Canyon Road and Gibraltar Lane

**Are you experiencing any odors**

Yes

Odor Patrol Stops / Stop #32: Intersection of Henry Mayo Drive and Cambridge View Drive, leading into the Valencia Travel Village RV Resort

**Are you experiencing any odors**

Yes

**Odor Patrol Stops**

6 flagged

Stop #1: Chiquito Canyon Road and Driveway leading to the LA County Fire's Del Valle Regional Training Center

**Use map locator to enter lat/long for this observation point.**28101 Chiquito Canyon Rd,  
Castaic, CA 91384, USA  
(34.4317609, -118.6589423)**Record time at observation point**

18 Mar 2024 8:42 AM PDT

**Record Wind Speed (mph)**

1.3

**Record Wind Direction**

N

**Have the weather conditions changed since start of patrol?**

No

**Are you experiencing any odors**

No

Stop #2: Intersection of Chiquito Canyon Road and Lincoln Avenue

**Use map locator to enter lat/long for this observation point.**Chiquito Canyon Rd & Lincoln Ave,  
California 91355, USA  
(34.437901, -118.658324)**Record time at observation point**

18 Mar 2024 8:40 AM PDT

**Record Wind Speed (mph)**

1.1

**Record Wind Direction**

N

**Have the weather conditions changed since last recorded?**

No

**Are you experiencing any odors**

No

Stop #3: Intersection of Lincoln Avenue and Jackson Street

1 flagged

**Use map locator to enter lat/long for this observation point.**28543 Lincoln Ave, Castaic, CA  
91384, USA  
(34.4395774, -118.6561263)**Record time at observation point**

18 Mar 2024 8:37 AM PDT

**Record Wind Speed (mph)**

1.3

**Record Wind Direction**

E

**Have the weather conditions changed since last recorded?**

No

Are you experiencing any odors	Yes
Description of Odor	Other
Describe "Other" Odor	Citrusy odor
Intensity of Odor	1 - Very light odor detected
Are any corrective actions needed?	No
Stop #4: Intersection of Buchanan Way and Chiquito Canyon Road	
Use map locator to enter lat/long for this observation point.	28703 Chiquito Canyon Rd, Castaic, CA 91384, USA (34.441859799999996, -118.6573111)
Record time at observation point	18 Mar 2024 8:35 AM PDT
Record Wind Speed (mph)	0.2
Record Wind Direction	SW
Have the weather conditions changed since last recorded?	No
Are you experiencing any odors	No
Stop #5: Intersection of Lincoln Avenue and Harding Avenue	
Use map locator to enter lat/long for this observation point.	11629 Daleside Ave, Hawthorne, CA 90250, USA (34.443070999999996, -118.655496)
Record time at observation point	18 Mar 2024 8:32 AM PDT
Record Wind Speed (mph)	2.0
Record Wind Direction	N
Have the weather conditions changed since last recorded?	No
Are you experiencing any odors	No
Stop #6: Intersection of Chiquito Canyon Road and San Martinez Road	
Use map locator to enter lat/long for this observation point.	San Martinez Rd & Chiquito Canyon Rd, Val Verde, CA 91384, USA



(34.445074, -118.657935)

<b>Record time at observation point</b>	18 Mar 2024 8:30 AM PDT
<b>Record Wind Speed (mph)</b>	1.3
<b>Record Wind Direction</b>	N
<b>Have the weather conditions changed since last recorded?</b>	No
<b>Are you experiencing any odors</b>	No
Stop #7: Intersection of San Martinez Road and Morningside Drive	1 flagged

**Use map locator to enter lat/long for this observation point.** (34.4463176, -118.6614061)

<b>Record time at observation point</b>	18 Mar 2024 8:27 AM PDT
<b>Record Wind Speed (mph)</b>	2.0
<b>Record Wind Direction</b>	W
<b>Have the weather conditions changed since last recorded?</b>	No
<b>Are you experiencing any odors</b>	Yes
<b>Description of Odor</b>	Other
<b>Describe "Other" Odor</b>	Sweet grass
<b>Intensity of Odor</b>	1 - Very light odor detected
<b>Are any corrective actions needed?</b>	No

Stop #8: Intersection of Lexington Drive and Morningside Drive 1 flagged

**Use map locator to enter lat/long for this observation point.** 29043 Morningside Dr, Castaic, CA 91384, USA (34.4482856, -118.6609568)

<b>Record time at observation point</b>	18 Mar 2024 8:25 AM PDT
<b>Record Wind Speed (mph)</b>	0
<b>Have the weather conditions changed since last recorded?</b>	No
<b>Are you experiencing any odors</b>	Yes

<b>Description of Odor</b>	Other
<b>Describe "Other" Odor</b>	Burning wood and rotting vegetation
<b>Intensity of Odor</b>	1 - Very light odor detected
<b>Are any corrective actions needed?</b>	No
Stop #9: Intersection of Val Verde Road and Trellis Road	
<b>Use map locator to enter lat/long for this observation point.</b>	(34.4481584, -118.6628423)
<b>Record time at observation point</b>	18 Mar 2024 8:23 AM PDT
<b>Record Wind Speed (mph)</b>	2.9
<b>Record Wind Direction</b>	S
<b>Have the weather conditions changed since last recorded?</b>	No
<b>Are you experiencing any odors</b>	No
Stop #10: Intersection of San Martinez Road and Euclid Ave.	
<b>Use map locator to enter lat/long for this observation point.</b>	(34.4477293, -118.6659939)
<b>Record time at observation point</b>	18 Mar 2024 8:21 AM PDT
<b>Record Wind Speed (mph)</b>	2.2
<b>Record Wind Direction</b>	SW
<b>Have the weather conditions changed since last recorded?</b>	No
<b>Are you experiencing any odors</b>	No
Stop #11: Intersection of San Martinez Road and Keningston Road	
<b>Use map locator to enter lat/long for this observation point.</b>	(34.4485438, -118.6709312)
<b>Record time at observation point</b>	18 Mar 2024 8:19 AM PDT
<b>Record Wind Speed (mph)</b>	0.4
<b>Record Wind Direction</b>	SW
<b>Have the weather conditions changed since last recorded?</b>	No

<b>Are you experiencing any odors</b>	No
Stop #12: Intersection of Hunstock Street and Windsor Road	
<b>Use map locator to enter lat/long for this observation point.</b>	(34.4461407, -118.6494326)
<b>Record time at observation point</b>	18 Mar 2024 8:12 AM PDT
<b>Record Wind Speed (mph)</b>	0.4
<b>Record Wind Direction</b>	E
<b>Have the weather conditions changed since last recorded?</b>	No
<b>Are you experiencing any odors</b>	No
Stop #13: Intersection of Del Valle Road and Silver Street	
<b>Use map locator to enter lat/long for this observation point.</b>	29098 Del Valle Rd Suite E, Val Verde, CA 91384, USA (34.4484511, -118.65538769999999)
<b>Record time at observation point</b>	18 Mar 2024 8:09 AM PDT
<b>Record Wind Speed</b>	1.6
<b>Record Wind Direction</b>	NE
<b>Have the weather conditions changed since last recorded?</b>	No
<b>Are you experiencing any odors</b>	No
Stop #14: Intersection of Del Valle Road and Hasley Canyon Road	
<b>Use map locator to enter lat/long for this observation point.</b>	Del Valle Rd & Hasley Canyon Rd, Hasley Canyon, CA 91384, USA (34.456818999999996, -118.64180300000001)
<b>Record time at observation point</b>	18 Mar 2024 8:06 AM PDT
<b>Record Wind Speed (mph)</b>	0.9
<b>Record Wind Direction</b>	NW
<b>Have the weather conditions changed since last recorded?</b>	No
<b>Are you experiencing any odors</b>	Yes

<b>Description of Odor</b>	Other
<b>Describe "Other" Odor</b>	Citrusy odor
<b>Intensity of Odor</b>	1 - Very light odor detected
<b>Are any corrective actions needed?</b>	No
Stop #15: Intersection of Hasley Canyon Road and Gibraltar Lane	
	1 flagged
<b>Use map locator to enter lat/long for this observation point.</b>	(34.455138, -118.6335694)
<b>Record time at observation point</b>	18 Mar 2024 8:03 AM PDT
<b>Record Wind Speed (mph)</b>	0
<b>Have the weather conditions changed since last recorded?</b>	No
<b>Are you experiencing any odors</b>	Yes
<b>Description of Odor</b>	Other
<b>Describe "Other" Odor</b>	Cigarette smoke
<b>Intensity of Odor</b>	1 - Very light odor detected
<b>Are any corrective actions needed?</b>	No
Stop #16: Intersection of Gibraltar Lane and Alton Way	
<b>Use map locator to enter lat/long for this observation point.</b>	28340 Alton Way, Castaic, CA 91384, USA (34.4547214, -118.6302393)
<b>Record time at observation point</b>	18 Mar 2024 8:01 AM PDT
<b>Record Wind Speed (mph)</b>	1.3
<b>Record Wind Direction</b>	NW
<b>Have the weather conditions changed since last recorded?</b>	No
<b>Are you experiencing any odors</b>	No
Stop #17: Intersection of Castlebury Place and Picadilly Place	
<b>Use map locator to enter lat/long for this observation point.</b>	661 Your Home Away!, Castaic, CA 91384, USA

(34.4536497,  
-118.62767199999998)

<b>Record time at observation point</b>	18 Mar 2024 7:59 AM PDT
<b>Record Wind Speed (mph)</b>	0.9
<b>Record Wind Direction</b>	S
<b>Have the weather conditions changed since last recorded?</b>	No
<b>Are you experiencing any odors</b>	No
Stop #18: Intersection of Gibraltar Lane and Springvale Lane	

**Use map locator to enter lat/long for this observation point.** (34.4556575, -118.6284348)

<b>Record time at observation point</b>	18 Mar 2024 7:57 AM PDT
<b>Record Wind Speed (mph)</b>	2.0
<b>Record Wind Direction</b>	NW
<b>Have the weather conditions changed since last recorded?</b>	No
<b>Are you experiencing any odors</b>	No
Stop #19: Intersection of Gibraltar Lane and Cambridge Avenue	

**Use map locator to enter lat/long for this observation point.** 28003 Gibraltar Ln, Castaic, CA 91384, USA (34.4583288, -118.6270032)

<b>Record time at observation point</b>	18 Mar 2024 7:55 AM PDT
<b>Record Wind Speed (mph)</b>	0.2
<b>Record Wind Direction</b>	E
<b>Have the weather conditions changed since last recorded?</b>	No
<b>Are you experiencing any odors</b>	No
Stop #20: Intersection of Cambridge Avenue and Hasley Canyon Road	

**Use map locator to enter lat/long for this observation point.** 29619 Newport Pl, Castaic, CA 91384, USA (34.454428199999995, -118.62139669999998)

**Record time at observation point**

18 Mar 2024 7:19 AM PDT

**Record Wind Speed (mph)**

0.7

**Record Wind Direction**

SE

**Have the weather conditions changed since last recorded?**

No

**Are you experiencing any odors**

No

Stop #21: Intersection of The Old Road and Hillcrest Parkway

**Use map locator to enter lat/long for this observation point.**

The Old Rd & Hillcrest Pky,  
California 91384, USA  
(34.470033,  
-118.61671299999998)

**Record time at observation point**

18 Mar 2024 7:47 AM PDT

**Record Wind Speed (mph)**

4.0

**Record Wind Direction**

NW

**Have the weather conditions changed since last recorded?**

No

**Are you experiencing any odors**

No

Stop #22: Intersection of Hillcrest Parkway and Park Vista Drive  
at Castaic Elementary School

**Use map locator to enter lat/long for this observation point.**

28332 Foothill Rd, Castaic, CA  
91384, USA  
(34.471645699999996,  
-118.62989749999998)

**Record time at observation point**

18 Mar 2024 7:43 AM PDT

**Record Wind Speed (mph)**

0

**Have the weather conditions changed since last recorded?**

No

**Are you experiencing any odors**

No

Stop #23: Intersection of Creekbed Road and Firebrand Drive

**Use map locator to enter lat/long for this observation point.**

27704 Firebrand Dr, Castaic, CA  
91384, USA  
(34.457861199999996,  
-118.61993810000001)

**Record time at observation point**

18 Mar 2024 7:50 AM PDT

<b>Record Wind Speed (mph)</b>	0
<b>Have the weather conditions changed since last recorded?</b>	No
<b>Are you experiencing any odors</b>	No
Stop #24: Intersection of The Old Road and Live Oak Road	
<b>Use map locator to enter lat/long for this observation point.</b>	29487 The Old Rd, Castaic, CA 91384, USA (34.4528639, -118.61626170000001)
<b>Record time at observation point</b>	18 Mar 2024 7:37 AM PDT
<b>Record Wind Speed (mph)</b>	2.0
<b>Record Wind Direction</b>	NW
<b>Have the weather conditions changed since last recorded?</b>	No
<b>Are you experiencing any odors</b>	No
Stop #25: Intersection of Live Oak Road and Hidden Trail Road	
<b>Use map locator to enter lat/long for this observation point.</b>	27704 Buckskin Dr, Castaic, CA 91384, USA (34.4498606, -118.6182516)
<b>Record time at observation point</b>	18 Mar 2024 7:35 AM PDT
<b>Record Wind Speed (mph)</b>	0.9
<b>Record Wind Direction</b>	NW
<b>Have the weather conditions changed since last recorded?</b>	No
<b>Are you experiencing any odors</b>	No
Stop #26: Intersection of Live Oak Elementary School at Saddleridge Way	
<b>Use map locator to enter lat/long for this observation point.</b>	27710 Rangewood Rd, Castaic, CA 91384, USA (34.450107599999996, -118.61922759999999)
<b>Record time at observation point</b>	18 Mar 2024 7:33 AM PDT
<b>Record Wind Speed (mph)</b>	0

<b>Have the weather conditions changed since last recorded?</b>	No
<b>Are you experiencing any odors</b>	No
Stop #27: Intersection of Rangewood Road and Buckskin Drive	
<b>Use map locator to enter lat/long for this observation point.</b>	29165 Saddleridge Way, Castaic, CA 91384, USA (34.4491454, -118.62033539999999)
<b>Record time at observation point</b>	18 Mar 2024 7:32 AM PDT
<b>Record Wind Speed (mph)</b>	2.0
<b>Record Wind Direction</b>	NW
<b>Have the weather conditions changed since last recorded?</b>	No
<b>Are you experiencing any odors</b>	No
Stop #28: Intersection of Quincy Street and Cambridge Avenue	
<b>Use map locator to enter lat/long for this observation point.</b>	27803 Quincy St, Castaic, CA 91384, USA (34.453026699999995, -118.62002930000001)
<b>Record time at observation point</b>	18 Mar 2024 7:23 AM PDT
<b>Record Wind Speed (mph)</b>	0.2
<b>Record Wind Direction</b>	W
<b>Have the weather conditions changed since last recorded?</b>	No
<b>Are you experiencing any odors</b>	No
Stop #29: Intersection of Hasley Canyon Road and Commerce Center Drive (Santa Clarita Valley International School & Playmakers Preschool)	
<b>Use map locator to enter lat/long for this observation point.</b>	28050 Hasley Canyon Rd, Castaic, CA 91384, USA (34.4509472, -118.6247111)
<b>Record time at observation point</b>	18 Mar 2024 7:17 AM PDT
<b>Record Wind Speed (mph)</b>	1.8
<b>Record Wind Direction</b>	W



<b>Have the weather conditions changed since last recorded?</b>	No
<b>Are you experiencing any odors</b>	No
Stop #30: Intersection of Commerce Center Drive and Witherspoon Parkway	
<b>Use map locator to enter lat/long for this observation point.</b>	Commerce Center Dr & Witherspoon Pky, California 91355, USA (34.445074999999996, -118.62639800000001)
<b>Record time at observation point</b>	18 Mar 2024 7:15 AM PDT
<b>Record Wind Speed (mph)</b>	0.9
<b>Record Wind Direction</b>	N
<b>Have the weather conditions changed since last recorded?</b>	No
<b>Are you experiencing any odors</b>	No
Stop #31: Intersection of Franklin Parkway and driveway leading to the United States Postal Service	
<b>Use map locator to enter lat/long for this observation point.</b>	28000 Franklin Pkwy, Valencia, CA 91355, USA (34.4352261, -118.62850189999997)
<b>Record time at observation point</b>	18 Mar 2024 7:11 AM PDT
<b>Record Wind Speed (mph)</b>	0.9
<b>Record Wind Direction</b>	NE
<b>Have the weather conditions changed since last recorded?</b>	No
<b>Are you experiencing any odors</b>	No
Stop #32: Intersection of Henry Mayo Drive and Cambridge View Drive, leading into the Valencia Travel Village RV Resort	
<b>Use map locator to enter lat/long for this observation point.</b>	Cambridge View Dr, Valencia, CA 91355, USA (34.4296085, -118.6247617)
<b>Record time at observation point</b>	18 Mar 2024 7:06 AM PDT
<b>Record Wind Speed (mph)</b>	2.7

<b>Record Wind Direction</b>	NE
<b>Have the weather conditions changed since last recorded?</b>	No
<b>Are you experiencing any odors</b>	Yes
<b>Description of Odor</b>	Other
<b>Describe "Other" Odor</b>	Car exhaust and burning plastic
<b>Intensity of Odor</b>	2 - Light odor detected
<b>Are any corrective actions needed?</b>	No
Odor Compliance with Stipulated Order for Abatement	
<b>At 3 or more stops have you recorded any Landfill Odor Intensity of 3 (3 - Moderate Odor) or higher?</b>	No

**Recorder Signature**



Julian Jenkins  
18 Mar 2024 8:42 AM PDT

---

**Upon completion of this patrol, please check the box to trigger necessary notifications.**

# 4050 - Chiquita Odor Patrol Template

Complete

<b>Score</b>	3 / 3 (100%)	<b>Flagged items</b>	9	<b>Actions</b>	0
<b>Conducted on</b>	19 Mar 2024 6:44 PM PDT				
<b>Prepared by</b>	Chiquita Landfill				
<b>If the name of the person conducting the Patrol does not appear above, please enter it here:</b>	Isaac and adrian				
<b>What type of patrol is this?</b>	Regular Patrol				
<b>Weather Conditions at the time of patrol.</b>	Sunny				
<b>Temperature at time of Patrol</b>	70°F Should be between -50°F to 125°F				
<b>I acknowledge that I have not visited the working face or other on-site areas where exposed trash or landfill odors such as, but not limited to landfill gas odors, refuse or refuse contaminated material odors, or landfill liquids/landfill leachate odors exist within four hours prior to conducting this odor surveillance.</b>	<input checked="" type="checkbox"/>				
<b>I acknowledge that I will assess each Patrol Stop while standing outside of the vehicle.</b>	<input checked="" type="checkbox"/>				

**Flagged items**

9 flagged

Odor Patrol Stops / Stop #23: Intersection of Creekbed Road and Firebrand Drive

**Are you experiencing any odors**

Yes

Odor Patrol Stops / Stop #24: Intersection of The Old Road and Live Oak Road

**Are you experiencing any odors**

Yes

Odor Patrol Stops / Stop #24: Intersection of The Old Road and Live Oak Road

**Intensity of Odor**

3 - Moderate Odor

Odor Patrol Stops / Stop #25: Intersection of Live Oak Road and Hidden Trail Road

**Are you experiencing any odors**

Yes

Odor Patrol Stops / Stop #25: Intersection of Live Oak Road and Hidden Trail Road

**Intensity of Odor**

3 - Moderate Odor

Odor Patrol Stops / Stop #26: Intersection of Live Oak Elementary School at Saddleridge Way

**Are you experiencing any odors**

Yes

Odor Patrol Stops / Stop #26: Intersection of Live Oak Elementary School at Saddleridge Way

**Intensity of Odor**

3 - Moderate Odor

Odor Patrol Stops / Stop #30: Intersection of Commerce Center Drive and Witherspoon Parkway

**Are you experiencing any odors**

Yes

Odor Patrol Stops / Stop #30: Intersection of Commerce Center Drive and Witherspoon Parkway

**Intensity of Odor**

4 -Strong Odor

**Odor Patrol Stops**

9 flagged

Stop #1: Chiquito Canyon Road and Driveway leading to the LA County Fire's Del Valle Regional Training Center

**Use map locator to enter lat/long for this observation point.**28101 Chiquito Canyon Rd,  
Castaic, CA 91384, USA  
(34.4326689, -118.6590355)**Record time at observation point**

19 Mar 2024 6:47 PM PDT

**Record Wind Speed (mph)**

5.1

**Record Wind Direction**

NW

**Have the weather conditions changed since start of patrol?**

No

**Are you experiencing any odors**

No

Stop #2: Intersection of Chiquito Canyon Road and Lincoln Avenue

**Use map locator to enter lat/long for this observation point.**28464 Chiquito Canyon Rd,  
Castaic, CA 91384, USA  
(34.438305899999996,  
-118.65799469999999)**Record time at observation point**

19 Mar 2024 6:48 PM PDT

**Record Wind Speed (mph)**

.9

**Record Wind Direction**

N

**Have the weather conditions changed since last recorded?**

No

**Are you experiencing any odors**

No

Stop #3: Intersection of Lincoln Avenue and Jackson Street

**Use map locator to enter lat/long for this observation point.**28543 Lincoln Ave, Castaic, CA  
91384, USA  
(34.4395774, -118.6561263)**Record time at observation point**

19 Mar 2024 6:48 PM PDT

**Record Wind Speed (mph)**

1.6

**Record Wind Direction**

NE

**Have the weather conditions changed since last recorded?**

No

**Are you experiencing any odors**

No

Stop #4: Intersection of Buchanan Way and Chiquito Canyon Road

**Use map locator to enter lat/long for this observation point.**

28661 Chiquito Canyon Rd,  
Castaic, CA 91384, USA  
(34.4414836, -118.6574114)

**Record time at observation point**

19 Mar 2024 6:50 PM PDT

**Record Wind Speed (mph)**

0

**Have the weather conditions changed since last recorded?**

No

**Are you experiencing any odors**

No

Stop #5: Intersection of Lincoln Avenue and Harding Avenue

**Use map locator to enter lat/long for this observation point.**

11629 Daleside Ave, Hawthorne,  
CA 90250, USA  
(34.443070999999996,  
-118.655496)

**Record time at observation point**

19 Mar 2024 6:50 PM PDT

**Record Wind Speed (mph)**

.3

**Record Wind Direction**

S

**Have the weather conditions changed since last recorded?**

No

**Are you experiencing any odors**

No

Stop #6: Intersection of Chiquito Canyon Road and San Martinez Road

**Use map locator to enter lat/long for this observation point.**

San Martinez Rd & Chiquito  
Canyon Rd, Val Verde, CA 91384,  
USA  
(34.445074, -118.657935)

**Record time at observation point**

19 Mar 2024 6:51 PM PDT

**Record Wind Speed (mph)**

2.5

**Record Wind Direction**

N

**Have the weather conditions changed since last recorded?**

No

**Are you experiencing any odors**

No

Stop #7: Intersection of San Martinez Road and Morningside Drive

Use map locator to enter lat/long for this observation point.

28918 Morningside Dr, Castaic, CA  
91384, USA  
(34.4466231,  
-118.66092540000001)

Record time at observation point

19 Mar 2024 6:52 PM PDT

Record Wind Speed (mph)

.2

Record Wind Direction

N

Have the weather conditions changed since last recorded?

No

Are you experiencing any odors

No

Stop #8: Intersection of Lexington Drive and Morningside Drive

Use map locator to enter lat/long for this observation point.

(34.4483479, -118.6606823)

Record time at observation point

19 Mar 2024 6:53 PM PDT

Record Wind Speed (mph)

.4

Record Wind Direction

N

Have the weather conditions changed since last recorded?

No

Are you experiencing any odors

No

Stop #9: Intersection of Val Verde Road and Trellis Road

Use map locator to enter lat/long for this observation point.

(34.4481488, -118.6629304)

Record time at observation point

19 Mar 2024 6:54 PM PDT

Record Wind Speed (mph)

1.3

Record Wind Direction

S

Have the weather conditions changed since last recorded?

No

Are you experiencing any odors

No

Stop #10: Intersection of San Martinez Road and Euclid Ave.

Use map locator to enter lat/long for this observation point.

(34.447724, -118.6658379)



**Record time at observation point**

19 Mar 2024 6:55 PM PDT

**Record Wind Speed (mph)**

2

**Record Wind Direction**

E

**Have the weather conditions changed since last recorded?**

No

**Are you experiencing any odors**

No

Stop #11: Intersection of San Martinez Road and Keningston Road

30646 San Martinez Rd, Castaic,  
CA 91384, USA  
(34.4482237,  
-118.67070860000001)

**Use map locator to enter lat/long for this observation point.**

**Record time at observation point**

19 Mar 2024 6:56 PM PDT

**Record Wind Speed (mph)**

0

**Have the weather conditions changed since last recorded?**

No

**Are you experiencing any odors**

No

Stop #12: Intersection of Hunstock Street and Windsor Road

**Use map locator to enter lat/long for this observation point.**

(34.4458962, -118.6495268)

**Record time at observation point**

19 Mar 2024 7:00 PM PDT

**Record Wind Speed (mph)**

2.7

**Record Wind Direction**

NE

**Have the weather conditions changed since last recorded?**

No

**Are you experiencing any odors**

No

Stop #13: Intersection of Del Valle Road and Silver Street

**Use map locator to enter lat/long for this observation point.**

(34.448546, -118.6553583)

**Record time at observation point**

19 Mar 2024 7:02 PM PDT

**Record Wind Speed**

3.1

**Record Wind Direction**

NE

<b>Have the weather conditions changed since last recorded?</b>	No
<b>Are you experiencing any odors</b>	No
Stop #14: Intersection of Del Valle Road and Hasley Canyon Road	
<b>Use map locator to enter lat/long for this observation point.</b>	Del Valle Rd & Hasley Canyon Rd, California 91355, USA (34.456905, -118.64146400000001)
<b>Record time at observation point</b>	19 Mar 2024 7:04 PM PDT
<b>Record Wind Speed (mph)</b>	1.3
<b>Record Wind Direction</b>	NE
<b>Have the weather conditions changed since last recorded?</b>	No
<b>Are you experiencing any odors</b>	No
Stop #15: Intersection of Hasley Canyon Road and Gibraltar Lane	
<b>Use map locator to enter lat/long for this observation point.</b>	(34.4551639, -118.6334992)
<b>Record time at observation point</b>	19 Mar 2024 7:05 PM PDT
<b>Record Wind Speed (mph)</b>	.2
<b>Record Wind Direction</b>	NE
<b>Have the weather conditions changed since last recorded?</b>	No
<b>Are you experiencing any odors</b>	No
Stop #16: Intersection of Gibraltar Lane and Alton Way	
<b>Use map locator to enter lat/long for this observation point.</b>	(34.4548952, -118.6301502)
<b>Record time at observation point</b>	19 Mar 2024 7:06 PM PDT
<b>Record Wind Speed (mph)</b>	5.1
<b>Record Wind Direction</b>	E
<b>Have the weather conditions changed since last recorded?</b>	No

Are you experiencing any odors

No

Stop #17: Intersection of Castlebury Place and Picadilly Place

Use map locator to enter lat/long for this observation point.

661 Your Home Away!, Castaic, CA  
91384, USA  
(34.4536497,  
-118.62767199999998)

Record time at observation point

19 Mar 2024 7:07 PM PDT

Record Wind Speed (mph)

0

Have the weather conditions changed since last recorded?

No

Are you experiencing any odors

No

Stop #18: Intersection of Gibraltar Lane and Springvale Lane

Use map locator to enter lat/long for this observation point.

28256 Springvale Ln, Castaic, CA  
91384, USA  
(34.4555485,  
-118.62855289999997)

Record time at observation point

19 Mar 2024 7:08 PM PDT

Record Wind Speed (mph)

1.1

Record Wind Direction

N

Have the weather conditions changed since last recorded?

No

Are you experiencing any odors

No

Stop #19: Intersection of Gibraltar Lane and Cambridge Avenue

Use map locator to enter lat/long for this observation point.

29823 Cambridge Ave, Castaic, CA  
91384, USA  
(34.457917099999996,  
-118.62698039999998)

Record time at observation point

19 Mar 2024 7:09 PM PDT

Record Wind Speed (mph)

.9

Record Wind Direction

E

Have the weather conditions changed since last recorded?

No

Are you experiencing any odors

No

Stop #20: Intersection of Cambridge Avenue and Hasley Canyon Road

Use map locator to enter lat/long for this observation point.

9701 Creekbed Rd, Castaic, CA  
91384, USA  
(34.4555301, -118.6218167)

Record time at observation point

19 Mar 2024 7:10 PM PDT

Record Wind Speed (mph)

1.3

Record Wind Direction

SE

Have the weather conditions changed since last recorded?

No

Are you experiencing any odors

No

Stop #21: Intersection of The Old Road and Hillcrest Parkway

Use map locator to enter lat/long for this observation point.

27610 Iris Pl, Castaic, CA 91384,  
USA  
(34.470656, -118.6171576)

Record time at observation point

19 Mar 2024 7:14 PM PDT

Record Wind Speed (mph)

1.3

Record Wind Direction

NW

Have the weather conditions changed since last recorded?

No

Are you experiencing any odors

No

Stop #22: Intersection of Hillcrest Parkway and Park Vista Drive at Castaic Elementary School

Use map locator to enter lat/long for this observation point.

28332 Foothill Rd, Castaic, CA  
91384, USA  
(34.471645699999996,  
-118.62989749999998)

Record time at observation point

19 Mar 2024 7:16 PM PDT

Record Wind Speed (mph)

.9

Record Wind Direction

NW

Have the weather conditions changed since last recorded?

No

Are you experiencing any odors

No

Stop #23: Intersection of Creekbed Road and Firebrand Drive

1 flagged

Use map locator to enter lat/long for this observation point.

27704 Firebrand Dr, Castaic, CA  
91384, USA  
(34.457861199999996,  
-118.61993810000001)

Record time at observation point

19 Mar 2024 7:11 PM PDT

Record Wind Speed (mph)

2.7

Record Wind Direction

NE

Have the weather conditions changed since last recorded?

No

Are you experiencing any odors

Yes

Description of Odor

Landfill Gas

Intensity of Odor

2 - Light odor detected

Are any corrective actions needed?

No

Stop #24: Intersection of The Old Road and Live Oak Road

2 flagged

Use map locator to enter lat/long for this observation point.

27602 Hartford Ave, Castaic, CA  
91384, USA  
(34.453196,  
-118.61702079999998)

Record time at observation point

19 Mar 2024 7:19 PM PDT

Record Wind Speed (mph)

.2

Record Wind Direction

SW

Have the weather conditions changed since last recorded?

No

Are you experiencing any odors

Yes

Description of Odor

Landfill Gas

Intensity of Odor

3 - Moderate Odor

Are any corrective actions needed?

No

Stop #25: Intersection of Live Oak Road and Hidden Trail Road

2 flagged

Use map locator to enter lat/long for this observation point.

27662 Buckskin Dr, Castaic, CA  
91384, USA

(34.4501688,  
-118.61797809999999)

<b>Record time at observation point</b>	19 Mar 2024 7:20 PM PDT
<b>Record Wind Speed (mph)</b>	3.1
<b>Record Wind Direction</b>	SW
<b>Have the weather conditions changed since last recorded?</b>	No
<b>Are you experiencing any odors</b>	Yes
<b>Description of Odor</b>	Landfill Gas
<b>Intensity of Odor</b>	3 - Moderate Odor
<b>Are any corrective actions needed?</b>	No
Stop #26: Intersection of Live Oak Elementary School at Saddleridge Way	2 flagged

27710 Rangewood Rd, Castaic, CA  
91384, USA  
(34.450107599999996,  
-118.61922759999999)

**Use map locator to enter lat/long for this observation point.**

<b>Record time at observation point</b>	19 Mar 2024 7:21 PM PDT
<b>Record Wind Speed (mph)</b>	.2
<b>Record Wind Direction</b>	N
<b>Have the weather conditions changed since last recorded?</b>	No
<b>Are you experiencing any odors</b>	Yes
<b>Description of Odor</b>	Landfill Gas
<b>Intensity of Odor</b>	3 - Moderate Odor
<b>Are any corrective actions needed?</b>	No
Stop #27: Intersection of Rangewood Road and Buckskin Drive	

29165 Saddleridge Way, Castaic,  
CA 91384, USA  
(34.4491454,  
-118.62033539999999)

**Use map locator to enter lat/long for this observation point.**

Record time at observation point

19 Mar 2024 7:22 PM PDT

Record Wind Speed (mph)

2.2

Record Wind Direction

NE

Have the weather conditions changed since last recorded?

No

Are you experiencing any odors

No

Stop #28: Intersection of Quincy Street and Cambridge Avenue

Use map locator to enter lat/long for this observation point.

27807 Quincy St, Castaic, CA  
91384, USA  
(34.4529521, -118.620166)

Record time at observation point

19 Mar 2024 7:23 PM PDT

Record Wind Speed (mph)

1.3

Record Wind Direction

NE

Have the weather conditions changed since last recorded?

No

Are you experiencing any odors

No

Stop #29: Intersection of Hasley Canyon Road and Commerce Center Drive (Santa Clarita Valley International School & Playmakers Preschool)

Use map locator to enter lat/long for this observation point.

Commerce Center Dr, Valencia, CA  
91355, USA  
(34.450597699999996,  
-118.6258824)

Record time at observation point

19 Mar 2024 7:26 PM PDT

Record Wind Speed (mph)

1.3

Record Wind Direction

S

Have the weather conditions changed since last recorded?

No

Are you experiencing any odors

No

Stop #30: Intersection of Commerce Center Drive and Witherspoon Parkway

2 flagged

Use map locator to enter lat/long for this observation point.

Commerce Center Dr &  
Witherspoon Pky, California  
91384, USA

(34.445912, -118.626105)

<b>Record time at observation point</b>	19 Mar 2024 7:28 PM PDT
<b>Record Wind Speed (mph)</b>	1.6
<b>Record Wind Direction</b>	N
<b>Have the weather conditions changed since last recorded?</b>	No
<b>Are you experiencing any odors</b>	Yes
<b>Description of Odor</b>	Landfill Gas
<b>Intensity of Odor</b>	4 -Strong Odor
<b>Are any corrective actions needed?</b>	No
Stop #31: Intersection of Franklin Parkway and driveway leading to the United States Postal Service	

**Use map locator to enter lat/long for this observation point.** 28000 Franklin Pkwy, Valencia, CA 91355, USA (34.4342526, -118.6283944)

<b>Record time at observation point</b>	19 Mar 2024 7:29 PM PDT
<b>Record Wind Speed (mph)</b>	3.1
<b>Record Wind Direction</b>	NE
<b>Have the weather conditions changed since last recorded?</b>	No
<b>Are you experiencing any odors</b>	No
Stop #32: Intersection of Henry Mayo Drive and Cambridge View Drive, leading into the Valencia Travel Village RV Resort	

**Use map locator to enter lat/long for this observation point.** 27958-27946 CA-126, Castaic, CA 91384, USA (34.429681099999996, -118.6250687)

<b>Record time at observation point</b>	19 Mar 2024 7:31 PM PDT
<b>Record Wind Speed (mph)</b>	1.4
<b>Record Wind Direction</b>	NE
<b>Have the weather conditions changed since last recorded?</b>	No



**Are you experiencing any odors**

No

Odor Compliance with Stipulated Order for Abatement

**At 3 or more stops have you recorded any Landfill Odor Intensity of 3 (3 - Moderate Odor) or higher?**

No

**Recorder Signature**



isaac dominguez  
19 Mar 2024 7:33 PM PDT

---

**Upon completion of this patrol, please check the box to trigger necessary notifications.**

# 4050 - Chiquita Odor Patrol Template

Complete

<b>Score</b>	3 / 3 (100%)	<b>Flagged items</b>	10	<b>Actions</b>	0
<b>Conducted on</b>	19 Mar 2024 6:57 AM PDT				
<b>Prepared by</b>	Chiquita Landfill				
<b>If the name of the person conducting the Patrol does not appear above, please enter it here:</b>	Julian Jenkins				
<b>What type of patrol is this?</b>	Regular Patrol				
<b>Weather Conditions at the time of patrol.</b>	Sunny				
<b>Temperature at time of Patrol</b>	48°F Should be between -50°F to 125°F				
<b>I acknowledge that I have not visited the working face or other on-site areas where exposed trash or landfill odors such as, but not limited to landfill gas odors, refuse or refuse contaminated material odors, or landfill liquids/landfill leachate odors exist within four hours prior to conducting this odor surveillance.</b>	<input checked="" type="checkbox"/>				
<b>I acknowledge that I will assess each Patrol Stop while standing outside of the vehicle.</b>	<input checked="" type="checkbox"/>				

**Flagged items**

10 flagged

Odor Patrol Stops / Stop #3: Intersection of Lincoln Avenue and Jackson Street

**Are you experiencing any odors**

Yes

Odor Patrol Stops / Stop #4: Intersection of Buchanan Way and Chiquito Canyon Road

**Are you experiencing any odors**

Yes

Odor Patrol Stops / Stop #5: Intersection of Lincoln Avenue and Harding Avenue

**Are you experiencing any odors**

Yes

Odor Patrol Stops / Stop #7: Intersection of San Martinez Road and Morningside Drive

**Are you experiencing any odors**

Yes

Odor Patrol Stops / Stop #8: Intersection of Lexington Drive and Morningside Drive

**Are you experiencing any odors**

Yes

Odor Patrol Stops / Stop #17: Intersection of Castlebury Place and Picadilly Place

**Are you experiencing any odors**

Yes

Odor Patrol Stops / Stop #18: Intersection of Gibraltar Lane and Springvale Lane

**Are you experiencing any odors**

Yes

Odor Patrol Stops / Stop #19: Intersection of Gibraltar Lane and Cambridge Avenue

**Are you experiencing any odors**

Yes

Odor Patrol Stops / Stop #22: Intersection of Hillcrest Parkway and Park Vista Drive at Castaic Elementary School

**Are you experiencing any odors**

Yes

Odor Patrol Stops / Stop #23: Intersection of Creekbed Road and Firebrand Drive

**Are you experiencing any odors**

Yes

<b>Odor Patrol Stops</b>	10 flagged
Stop #1: Chiquito Canyon Road and Driveway leading to the LA County Fire's Del Valle Regional Training Center	
<b>Use map locator to enter lat/long for this observation point.</b>	28101 Chiquito Canyon Rd, Castaic, CA 91384, USA (34.4317609, -118.6589423)
<b>Record time at observation point</b>	19 Mar 2024 8:55 AM PDT
<b>Record Wind Speed (mph)</b>	3.1
<b>Record Wind Direction</b>	NE
<b>Have the weather conditions changed since start of patrol?</b>	No
<b>Are you experiencing any odors</b>	No
Stop #2: Intersection of Chiquito Canyon Road and Lincoln Avenue	
<b>Use map locator to enter lat/long for this observation point.</b>	Chiquito Canyon Rd & Lincoln Ave, California 91355, USA (34.437901, -118.658324)
<b>Record time at observation point</b>	19 Mar 2024 8:53 AM PDT
<b>Record Wind Speed (mph)</b>	2.0
<b>Record Wind Direction</b>	N
<b>Have the weather conditions changed since last recorded?</b>	No
<b>Are you experiencing any odors</b>	No
Stop #3: Intersection of Lincoln Avenue and Jackson Street	
	1 flagged
<b>Use map locator to enter lat/long for this observation point.</b>	28543 Lincoln Ave, Castaic, CA 91384, USA (34.4395774, -118.6561263)
<b>Record time at observation point</b>	19 Mar 2024 8:50 AM PDT
<b>Record Wind Speed (mph)</b>	3.1
<b>Record Wind Direction</b>	E
<b>Have the weather conditions changed since last recorded?</b>	No

<b>Are you experiencing any odors</b>	Yes	
<b>Description of Odor</b>	Landfill Gas	Landfill Waste/Trash
<b>Intensity of Odor</b>	1 - Very light odor detected	
<b>Are any corrective actions needed?</b>		
Stop #4: Intersection of Buchanan Way and Chiquito Canyon Road	1 flagged	
<b>Use map locator to enter lat/long for this observation point.</b>	28703 Chiquito Canyon Rd, Castaic, CA 91384, USA (34.441859799999996, -118.6573111)	
<b>Record time at observation point</b>	19 Mar 2024 8:48 AM PDT	
<b>Record Wind Speed (mph)</b>	1.6	
<b>Record Wind Direction</b>	S	
<b>Have the weather conditions changed since last recorded?</b>	No	
<b>Are you experiencing any odors</b>	Yes	
<b>Description of Odor</b>	Landfill Gas	
<b>Intensity of Odor</b>	1 - Very light odor detected	
<b>Are any corrective actions needed?</b>	No	
Stop #5: Intersection of Lincoln Avenue and Harding Avenue	1 flagged	
<b>Use map locator to enter lat/long for this observation point.</b>	11629 Daleside Ave, Hawthorne, CA 90250, USA (34.443070999999996, -118.655496)	
<b>Record time at observation point</b>	19 Mar 2024 8:41 AM PDT	
<b>Record Wind Speed (mph)</b>	0.9	
<b>Record Wind Direction</b>	E	
<b>Have the weather conditions changed since last recorded?</b>	No	
<b>Are you experiencing any odors</b>	Yes	

<b>Description of Odor</b>	Landfill Gas
<b>Intensity of Odor</b>	1 - Very light odor detected
<b>Are any corrective actions needed?</b>	
Stop #6: Intersection of Chiquito Canyon Road and San Martinez Road	
<b>Use map locator to enter lat/long for this observation point.</b>	30006 San Martinez Rd, Val Verde, CA 91384, USA (34.444958299999996, -118.6580404)
<b>Record time at observation point</b>	19 Mar 2024 8:39 AM PDT
<b>Record Wind Speed (mph)</b>	0
<b>Have the weather conditions changed since last recorded?</b>	No
<b>Are you experiencing any odors</b>	No
Stop #7: Intersection of San Martinez Road and Morningside Drive	
<b>Use map locator to enter lat/long for this observation point.</b>	1 flagged (34.4462797, -118.661325)
<b>Record time at observation point</b>	19 Mar 2024 8:37 AM PDT
<b>Record Wind Speed (mph)</b>	0
<b>Have the weather conditions changed since last recorded?</b>	No
<b>Are you experiencing any odors</b>	Yes
<b>Description of Odor</b>	Other
<b>Describe "Other" Odor</b>	Burning wood
<b>Intensity of Odor</b>	1 - Very light odor detected
<b>Are any corrective actions needed?</b>	No
Stop #8: Intersection of Lexington Drive and Morningside Drive	
<b>Use map locator to enter lat/long for this observation point.</b>	1 flagged 29043 Morningside Dr, Castaic, CA 91384, USA (34.4482856, -118.6609568)
<b>Record time at observation point</b>	19 Mar 2024 8:35 AM PDT

Record Wind Speed (mph)	0.7
Record Wind Direction	S
Have the weather conditions changed since last recorded?	No
Are you experiencing any odors	Yes
Description of Odor	Other
Describe "Other" Odor	Rotting vegetation
Intensity of Odor	2 - Light odor detected
Are any corrective actions needed?	No
Stop #9: Intersection of Val Verde Road and Trellis Road	
Use map locator to enter lat/long for this observation point.	(34.4481107, -118.6627779)
Record time at observation point	19 Mar 2024 8:33 AM PDT
Record Wind Speed (mph)	1.6
Record Wind Direction	S
Have the weather conditions changed since last recorded?	No
Are you experiencing any odors	No
Stop #10: Intersection of San Martinez Road and Euclid Ave.	
Use map locator to enter lat/long for this observation point.	(34.4477093, -118.6659709)
Record time at observation point	19 Mar 2024 8:31 AM PDT
Record Wind Speed (mph)	0.2
Record Wind Direction	SE
Have the weather conditions changed since last recorded?	No
Are you experiencing any odors	No
Stop #11: Intersection of San Martinez Road and Keningston Road	
Use map locator to enter lat/long for this observation point.	(34.4485579, -118.670924)



Record time at observation point

19 Mar 2024 8:29 AM PDT

Record Wind Speed (mph)

0.2

Record Wind Direction

S

Have the weather conditions changed since last recorded?

No

Are you experiencing any odors

No

Stop #12: Intersection of Hunstock Street and Windsor Road

Use map locator to enter lat/long for this observation point.

(34.4461319, -118.649443)

Record time at observation point

19 Mar 2024 8:23 AM PDT

Record Wind Speed (mph)

0

Have the weather conditions changed since last recorded?

No

Are you experiencing any odors

No

Stop #13: Intersection of Del Valle Road and Silver Street

Use map locator to enter lat/long for this observation point.

Del Valle Rd & Silver St, Val Verde,  
CA 91384, USA  
(34.448242,  
-118.65554999999999)

Record time at observation point

19 Mar 2024 8:20 AM PDT

Record Wind Speed

1.1

Record Wind Direction

E

Have the weather conditions changed since last recorded?

No

Are you experiencing any odors

No

Stop #14: Intersection of Del Valle Road and Hasley Canyon Road

Use map locator to enter lat/long for this observation point.

Del Valle Rd & Hasley Canyon Rd,  
Hasley Canyon, CA 91384, USA  
(34.456818999999996,  
-118.64180300000001)

Record time at observation point

19 Mar 2024 8:17 AM PDT

Record Wind Speed (mph)

0.9

<b>Record Wind Direction</b>	NW
<b>Have the weather conditions changed since last recorded?</b>	No
<b>Are you experiencing any odors</b>	No
Stop #15: Intersection of Hasley Canyon Road and Gibraltar Lane	
<b>Use map locator to enter lat/long for this observation point.</b>	28579 Gibraltar Ln, Castaic, CA 91384, USA (34.4551702, -118.63360240000002)
<b>Record time at observation point</b>	19 Mar 2024 8:15 AM PDT
<b>Record Wind Speed (mph)</b>	0
<b>Have the weather conditions changed since last recorded?</b>	No
<b>Are you experiencing any odors</b>	No
Stop #16: Intersection of Gibraltar Lane and Alton Way	
<b>Use map locator to enter lat/long for this observation point.</b>	(34.4549699, -118.6300575)
<b>Record time at observation point</b>	19 Mar 2024 8:13 AM PDT
<b>Record Wind Speed (mph)</b>	0.9
<b>Record Wind Direction</b>	W
<b>Have the weather conditions changed since last recorded?</b>	No
<b>Are you experiencing any odors</b>	No
Stop #17: Intersection of Castlebury Place and Picadilly Place	
<b>Use map locator to enter lat/long for this observation point.</b>	661 Your Home Away!, Castaic, CA 91384, USA (34.4536497, -118.62767199999998)
<b>Record time at observation point</b>	19 Mar 2024 8:11 AM PDT
<b>Record Wind Speed (mph)</b>	0
<b>Have the weather conditions changed since last recorded?</b>	No
<b>Are you experiencing any odors</b>	Yes

<b>Description of Odor</b>	Other
<b>Describe "Other" Odor</b>	Baby powder
<b>Intensity of Odor</b>	1 - Very light odor detected
<b>Are any corrective actions needed?</b>	No
Stop #18: Intersection of Gibraltar Lane and Springvale Lane	1 flagged
<b>Use map locator to enter lat/long for this observation point.</b>	(34.4556644, -118.6284549)
<b>Record time at observation point</b>	19 Mar 2024 8:08 AM PDT
<b>Record Wind Speed (mph)</b>	0
<b>Have the weather conditions changed since last recorded?</b>	No
<b>Are you experiencing any odors</b>	Yes
<b>Description of Odor</b>	Other
<b>Describe "Other" Odor</b>	Food - sausage
<b>Intensity of Odor</b>	2 - Light odor detected
<b>Are any corrective actions needed?</b>	No
Stop #19: Intersection of Gibraltar Lane and Cambridge Avenue	1 flagged
<b>Use map locator to enter lat/long for this observation point.</b>	28003 Gibraltar Ln, Castaic, CA 91384, USA (34.4583288, -118.6270032)
<b>Record time at observation point</b>	19 Mar 2024 8:06 AM PDT
<b>Record Wind Speed (mph)</b>	0.2
<b>Record Wind Direction</b>	SE
<b>Have the weather conditions changed since last recorded?</b>	No
<b>Are you experiencing any odors</b>	Yes
<b>Description of Odor</b>	Other
<b>Describe "Other" Odor</b>	Diesel exhaust
<b>Intensity of Odor</b>	1 - Very light odor detected

<b>Are any corrective actions needed?</b>	No
Stop #20: Intersection of Cambridge Avenue and Hasley Canyon Road	
<b>Use map locator to enter lat/long for this observation point.</b>	29619 Newport Pl, Castaic, CA 91384, USA (34.454428199999995, -118.62139669999998)
<b>Record time at observation point</b>	19 Mar 2024 7:15 AM PDT
<b>Record Wind Speed (mph)</b>	0.7
<b>Record Wind Direction</b>	W
<b>Have the weather conditions changed since last recorded?</b>	No
<b>Are you experiencing any odors</b>	No
Stop #21: Intersection of The Old Road and Hillcrest Parkway	
<b>Use map locator to enter lat/long for this observation point.</b>	27610 Iris Pl, Castaic, CA 91384, USA (34.470656, -118.6171576)
<b>Record time at observation point</b>	19 Mar 2024 7:30 AM PDT
<b>Record Wind Speed (mph)</b>	0.2
<b>Record Wind Direction</b>	N
<b>Have the weather conditions changed since last recorded?</b>	No
<b>Are you experiencing any odors</b>	No
Stop #22: Intersection of Hillcrest Parkway and Park Vista Drive at Castaic Elementary School	
<b>Use map locator to enter lat/long for this observation point.</b>	1 flagged 28333 Foothill Rd, Castaic, CA 91384, USA (34.4721086, -118.6298747)
<b>Record time at observation point</b>	19 Mar 2024 7:33 AM PDT
<b>Record Wind Speed (mph)</b>	0.4
<b>Record Wind Direction</b>	SW
<b>Have the weather conditions changed since last recorded?</b>	No

Are you experiencing any odors	Yes
Description of Odor	Other
Describe "Other" Odor	Chemical - lavatory deodorizer
Intensity of Odor	1 - Very light odor detected
Are any corrective actions needed?	
Stop #23: Intersection of Creekbed Road and Firebrand Drive	1 flagged
Use map locator to enter lat/long for this observation point.	27704 Firebrand Dr, Castaic, CA 91384, USA (34.457861199999996, -118.6193810000001)
Record time at observation point	19 Mar 2024 8:03 AM PDT
Record Wind Speed (mph)	2.0
Record Wind Direction	SW
Have the weather conditions changed since last recorded?	No
Are you experiencing any odors	Yes
Description of Odor	Other
Describe "Other" Odor	Household cleanser
Intensity of Odor	1 - Very light odor detected
Are any corrective actions needed?	No
Stop #24: Intersection of The Old Road and Live Oak Road	
Use map locator to enter lat/long for this observation point.	29487 The Old Rd, Castaic, CA 91384, USA (34.4528639, -118.61626170000001)
Record time at observation point	19 Mar 2024 7:25 AM PDT
Record Wind Speed (mph)	2.7
Record Wind Direction	NE
Have the weather conditions changed since last recorded?	No

**Are you experiencing any odors**

No

Stop #25: Intersection of Live Oak Road and Hidden Trail Road

**Use map locator to enter lat/long for this observation point.**

27708 Buckskin Dr, Castaic, CA  
91384, USA  
(34.4497578, -118.6183427)

**Record time at observation point**

19 Mar 2024 7:23 AM PDT

**Record Wind Speed (mph)**

0

**Have the weather conditions changed since last recorded?**

No

**Are you experiencing any odors**

No

Stop #26: Intersection of Live Oak Elementary School at  
Saddleridge Way

**Use map locator to enter lat/long for this observation point.**

27710 Rangewood Rd, Castaic, CA  
91384, USA  
(34.450107599999996,  
-118.61922759999999)

**Record time at observation point**

19 Mar 2024 7:21 AM PDT

**Record Wind Speed (mph)**

0

**Have the weather conditions changed since last recorded?**

No

**Are you experiencing any odors**

No

Stop #27: Intersection of Rangewood Road and Buckskin Drive

**Use map locator to enter lat/long for this observation point.**

29165 Saddleridge Way, Castaic,  
CA 91384, USA  
(34.4491454,  
-118.62033539999999)

**Record time at observation point**

19 Mar 2024 7:20 AM PDT

**Record Wind Speed (mph)**

0

**Have the weather conditions changed since last recorded?**

No

**Are you experiencing any odors**

No

Stop #28: Intersection of Quincy Street and Cambridge Avenue

**Use map locator to enter lat/long for this observation point.**

27803 Quincy St, Castaic, CA  
91384, USA

(34.453026699999995,  
-118.62002930000001)

**Record time at observation point** 19 Mar 2024 7:17 AM PDT

**Record Wind Speed (mph)** 0.9

**Record Wind Direction** W

**Have the weather conditions changed since last recorded?** No

**Are you experiencing any odors** No

Stop #29: Intersection of Hasley Canyon Road and Commerce Center Drive (Santa Clarita Valley International School & Playmakers Preschool)

**Use map locator to enter lat/long for this observation point.** 28050 Hasley Canyon Rd, Castaic, CA 91384, USA (34.4509472, -118.6247111)

**Record time at observation point** 19 Mar 2024 7:13 AM PDT

**Record Wind Speed (mph)** 1.3

**Record Wind Direction** W

**Have the weather conditions changed since last recorded?** No

**Are you experiencing any odors** No

Stop #30: Intersection of Commerce Center Drive and Witherspoon Parkway

**Use map locator to enter lat/long for this observation point.** Commerce Center Dr & Witherspoon Pky, California 91355, USA (34.445074999999996, -118.62639800000001)

**Record time at observation point** 19 Mar 2024 7:11 AM PDT

**Record Wind Speed (mph)** 3.1

**Record Wind Direction** NW

**Have the weather conditions changed since last recorded?** No

**Are you experiencing any odors** No

Stop #31: Intersection of Franklin Parkway and driveway

leading to the United States Postal Service

**Use map locator to enter lat/long for this observation point.**

28000 Franklin Pkwy, Valencia, CA  
91355, USA  
(34.4352261,  
-118.62850189999997)

**Record time at observation point**

19 Mar 2024 7:09 AM PDT

**Record Wind Speed (mph)**

0.2

**Record Wind Direction**

NW

**Have the weather conditions changed since last recorded?**

No

**Are you experiencing any odors**

No

Stop #32: Intersection of Henry Mayo Drive and Cambridge View Drive, leading into the Valencia Travel Village RV Resort

**Use map locator to enter lat/long for this observation point.**

CA-126, Castaic, CA 91384, USA  
(34.4300457, -118.6245097)

**Record time at observation point**

19 Mar 2024 7:05 AM PDT

**Record Wind Speed (mph)**

3.3

**Record Wind Direction**

E

**Have the weather conditions changed since last recorded?**

No

**Are you experiencing any odors**

No

Odor Compliance with Stipulated Order for Abatement

**At 3 or more stops have you recorded any Landfill Odor Intensity of 3 (3 - Moderate Odor) or higher?**

No



**Recorder Signature**



Julian Jenkins  
19 Mar 2024 8:55 AM PDT

---

**Upon completion of this patrol, please check the box to trigger necessary notifications.**

# 4050 - Chiquita Odor Patrol Template

Complete

<b>Score</b>	3 / 3 (100%)	<b>Flagged items</b>	10	<b>Actions</b>	0
<b>Conducted on</b>	20 Mar 2024 6:54 AM PDT				
<b>Prepared by</b>	Chiquita Landfill				
<b>If the name of the person conducting the Patrol does not appear above, please enter it here:</b>	Julian Jenkins				
<b>What type of patrol is this?</b>	Regular Patrol				
<b>Weather Conditions at the time of patrol.</b>	Sunny				
<b>Temperature at time of Patrol</b>	49°F Should be between -50°F to 125°F				
<b>I acknowledge that I have not visited the working face or other on-site areas where exposed trash or landfill odors such as, but not limited to landfill gas odors, refuse or refuse contaminated material odors, or landfill liquids/landfill leachate odors exist within four hours prior to conducting this odor surveillance.</b>	<input checked="" type="checkbox"/>				
<b>I acknowledge that I will assess each Patrol Stop while standing outside of the vehicle.</b>	<input checked="" type="checkbox"/>				

**Flagged items**

10 flagged

Odor Patrol Stops / Stop #1: Chiquito Canyon Road and Driveway leading to the LA County Fire's Del Valle Regional Training Center

**Are you experiencing any odors**

Yes

Odor Patrol Stops / Stop #1: Chiquito Canyon Road and Driveway leading to the LA County Fire's Del Valle Regional Training Center

**Intensity of Odor**

4 -Strong Odor

Odor Patrol Stops / Stop #8: Intersection of Lexington Drive and Morningside Drive

**Are you experiencing any odors**

Yes

Odor Patrol Stops / Stop #10: Intersection of San Martinez Road and Euclid Ave.

**Are you experiencing any odors**

Yes

Odor Patrol Stops / Stop #11: Intersection of San Martinez Road and Kenningston Road

**Are you experiencing any odors**

Yes

Odor Patrol Stops / Stop #13: Intersection of Del Valle Road and Silver Street

**Are you experiencing any odors**

Yes

Odor Patrol Stops / Stop #17: Intersection of Castlebury Place and Picadilly Place

**Are you experiencing any odors**

Yes

Odor Patrol Stops / Stop #19: Intersection of Gibraltar Lane and Cambridge Avenue

**Are you experiencing any odors**

Yes

Odor Patrol Stops / Stop #21: Intersection of The Old Road and Hillcrest Parkway

**Are you experiencing any odors**

Yes

Odor Patrol Stops / Stop #30: Intersection of Commerce Center Drive and Witherspoon Parkway

**Are you experiencing any odors**

Yes

<b>Odor Patrol Stops</b>	10 flagged		
Stop #1: Chiquito Canyon Road and Driveway leading to the LA County Fire's Del Valle Regional Training Center	2 flagged		
<b>Use map locator to enter lat/long for this observation point.</b>	28101 Chiquito Canyon Rd, Castaic, CA 91384, USA (34.4317609, -118.6589423)		
<b>Record time at observation point</b>	20 Mar 2024 8:38 AM PDT		
<b>Record Wind Speed (mph)</b>	1.3		
<b>Record Wind Direction</b>	NE		
<b>Have the weather conditions changed since start of patrol?</b>	No		
<b>Are you experiencing any odors</b>	Yes		
<b>Description of Odor</b>	<table border="1"> <tr> <td>Landfill Gas</td> <td>Landfill Waste/Trash</td> </tr> </table>	Landfill Gas	Landfill Waste/Trash
Landfill Gas	Landfill Waste/Trash		
<b>Intensity of Odor</b>	4 -Strong Odor		
<b>Are any corrective actions needed?</b>			
Stop #2: Intersection of Chiquito Canyon Road and Lincoln Avenue			
<b>Use map locator to enter lat/long for this observation point.</b>	Chiquito Canyon Rd & Lincoln Ave, California 91355, USA (34.437901, -118.658324)		
<b>Record time at observation point</b>	20 Mar 2024 8:36 AM PDT		
<b>Record Wind Speed (mph)</b>	0.9		
<b>Record Wind Direction</b>	NE		
<b>Have the weather conditions changed since last recorded?</b>	No		
<b>Are you experiencing any odors</b>	No		
Stop #3: Intersection of Lincoln Avenue and Jackson Street			
<b>Use map locator to enter lat/long for this observation point.</b>	28543 Lincoln Ave, Castaic, CA 91384, USA (34.4395774, -118.6561263)		

Record time at observation point

20 Mar 2024 8:34 AM PDT

Record Wind Speed (mph)

2.0

Record Wind Direction

E

Have the weather conditions changed since last recorded?

No

Are you experiencing any odors

No

Stop #4: Intersection of Buchanan Way and Chiquito Canyon Road

Use map locator to enter lat/long for this observation point.

28703 Chiquito Canyon Rd,  
Castaic, CA 91384, USA  
(34.441859799999996,  
-118.6573111)

Record time at observation point

20 Mar 2024 8:31 AM PDT

Record Wind Speed (mph)

0.9

Record Wind Direction

S

Have the weather conditions changed since last recorded?

No

Are you experiencing any odors

No

Stop #5: Intersection of Lincoln Avenue and Harding Avenue

Use map locator to enter lat/long for this observation point.

11629 Daleside Ave, Hawthorne,  
CA 90250, USA  
(34.443070999999996,  
-118.655496)

Record time at observation point

20 Mar 2024 8:29 AM PDT

Record Wind Speed (mph)

1.3

Record Wind Direction

N

Have the weather conditions changed since last recorded?

No

Are you experiencing any odors

No

Stop #6: Intersection of Chiquito Canyon Road and San Martinez Road

Use map locator to enter lat/long for this observation point.

30006 San Martinez Rd, Val Verde,  
CA 91384, USA  
(34.444958299999996,

-118.6580404)

<b>Record time at observation point</b>	20 Mar 2024 8:26 AM PDT
<b>Record Wind Speed (mph)</b>	0.9
<b>Record Wind Direction</b>	E
<b>Have the weather conditions changed since last recorded?</b>	No
<b>Are you experiencing any odors</b>	No
Stop #7: Intersection of San Martinez Road and Morningside Drive	

**Use map locator to enter lat/long for this observation point.** 30139 San Martinez Rd, Castaic, CA 91384, USA (34.44624, -118.66109490000001)

<b>Record time at observation point</b>	20 Mar 2024 8:24 AM PDT
<b>Record Wind Speed (mph)</b>	0.4
<b>Record Wind Direction</b>	NW
<b>Have the weather conditions changed since last recorded?</b>	No
<b>Are you experiencing any odors</b>	No
Stop #8: Intersection of Lexington Drive and Morningside Drive	

**Use map locator to enter lat/long for this observation point.** 29043 Morningside Dr, Castaic, CA 91384, USA (34.4482856, -118.6609568)

<b>Record time at observation point</b>	20 Mar 2024 8:22 AM PDT
<b>Record Wind Speed (mph)</b>	0
<b>Have the weather conditions changed since last recorded?</b>	No
<b>Are you experiencing any odors</b>	Yes
<b>Description of Odor</b>	Other
<b>Describe "Other" Odor</b>	Rotting vegetation
<b>Intensity of Odor</b>	2 - Light odor detected
<b>Are any corrective actions needed?</b>	No

Stop #9: Intersection of Val Verde Road and Trellis Road

29036 Val Verde Rd, Castaic, CA  
91384, USA  
(34.4479964,  
-118.66268769999999)

Use map locator to enter lat/long for this observation point.

Record time at observation point

20 Mar 2024 8:20 AM PDT

Record Wind Speed (mph)

0.9

Record Wind Direction

S

Have the weather conditions changed since last recorded?

No

Are you experiencing any odors

No

Stop #10: Intersection of San Martinez Road and Euclid Ave.

1 flagged

Use map locator to enter lat/long for this observation point.

(34.4478053, -118.6658864)

Record time at observation point

20 Mar 2024 8:14 AM PDT

Record Wind Speed (mph)

0

Have the weather conditions changed since last recorded?

No

Are you experiencing any odors

Yes

Description of Odor

Other

Describe "Other" Odor

Burning wood

Intensity of Odor

1 - Very light odor detected

Are any corrective actions needed?

No

Stop #11: Intersection of San Martinez Road and Keningston Road

1 flagged

30703 San Martinez Rd, Castaic,  
CA 91384, USA  
(34.448692199999996,  
-118.6712099)

Use map locator to enter lat/long for this observation point.

Record time at observation point

20 Mar 2024 8:17 AM PDT

Record Wind Speed (mph)

0.2

Record Wind Direction

W

Have the weather conditions changed since last recorded?	No
Are you experiencing any odors	Yes
Description of Odor	Other
Describe "Other" Odor	Manure
Intensity of Odor	2 - Light odor detected
Are any corrective actions needed?	No
Stop #12: Intersection of Hunstock Street and Windsor Road	
Use map locator to enter lat/long for this observation point.	(34.4461737, -118.6495042)
Record time at observation point	20 Mar 2024 8:08 AM PDT
Record Wind Speed (mph)	1.3
Record Wind Direction	E
Have the weather conditions changed since last recorded?	No
Are you experiencing any odors	No
Stop #13: Intersection of Del Valle Road and Silver Street	
	1 flagged
Use map locator to enter lat/long for this observation point.	29098 Del Valle Rd Suite E, Val Verde, CA 91384, USA (34.4484511, -118.65538769999999)
Record time at observation point	20 Mar 2024 8:04 AM PDT
Record Wind Speed	1.8
Record Wind Direction	E
Have the weather conditions changed since last recorded?	No
Are you experiencing any odors	Yes
Description of Odor	Other
Describe "Other" Odor	Citrusy odor
Intensity of Odor	1 - Very light odor detected



**Are any corrective actions needed?**

Stop #14: Intersection of Del Valle Road and Hasley Canyon Road

**Use map locator to enter lat/long for this observation point.**

Del Valle Rd & Hasley Canyon Rd,  
Hasley Canyon, CA 91384, USA  
(34.456818999999996,  
-118.64180300000001)

**Record time at observation point**

20 Mar 2024 8:00 AM PDT

**Record Wind Speed (mph)**

0.7

**Record Wind Direction**

W

**Have the weather conditions changed since last recorded?**

No

**Are you experiencing any odors**

No

Stop #15: Intersection of Hasley Canyon Road and Gibraltar Lane

**Use map locator to enter lat/long for this observation point.**

(34.4551932, -118.6334853)

**Record time at observation point**

20 Mar 2024 7:58 AM PDT

**Record Wind Speed (mph)**

2.0

**Record Wind Direction**

NW

**Have the weather conditions changed since last recorded?**

No

**Are you experiencing any odors**

No

Stop #16: Intersection of Gibraltar Lane and Alton Way

**Use map locator to enter lat/long for this observation point.**

28340 Alton Way, Castaic, CA  
91384, USA  
(34.4547214, -118.6302393)

**Record time at observation point**

20 Mar 2024 7:55 AM PDT

**Record Wind Speed (mph)**

0.2

**Record Wind Direction**

W

**Have the weather conditions changed since last recorded?**

No

**Are you experiencing any odors**

No

Stop #17: Intersection of Castlebury Place and Picadilly Place

1 flagged

Use map locator to enter lat/long for this observation point.

661 Your Home Away!, Castaic, CA  
91384, USA  
(34.4536497,  
-118.62767199999998)

Record time at observation point

20 Mar 2024 7:53 AM PDT

Record Wind Speed (mph)

0

Have the weather conditions changed since last recorded?

No

Are you experiencing any odors

Yes

Description of Odor

Other

Describe "Other" Odor

Household cleanser

Intensity of Odor

1 - Very light odor detected

Are any corrective actions needed?

No

Stop #18: Intersection of Gibraltar Lane and Springvale Lane

Use map locator to enter lat/long for this observation point.

28256 Springvale Ln, Castaic, CA  
91384, USA  
(34.4555485,  
-118.62855289999997)

Record time at observation point

20 Mar 2024 7:50 AM PDT

Record Wind Speed (mph)

0

Have the weather conditions changed since last recorded?

No

Are you experiencing any odors

No

Stop #19: Intersection of Gibraltar Lane and Cambridge Avenue

1 flagged

Use map locator to enter lat/long for this observation point.

28003 Gibraltar Ln, Castaic, CA  
91384, USA  
(34.4583288, -118.6270032)

Record time at observation point

20 Mar 2024 7:48 AM PDT

Record Wind Speed (mph)

1.8

Record Wind Direction

S

Have the weather conditions changed since last recorded?	No
Are you experiencing any odors	Yes
Description of Odor	Other
Describe "Other" Odor	Household fragrance
Intensity of Odor	1 - Very light odor detected
Are any corrective actions needed?	No
Stop #20: Intersection of Cambridge Avenue and Hasley Canyon Road	
Use map locator to enter lat/long for this observation point.	29619 Newport Pl, Castaic, CA 91384, USA (34.454428199999995, -118.62139669999998)
Record time at observation point	20 Mar 2024 7:21 AM PDT
Record Wind Speed (mph)	0
Have the weather conditions changed since last recorded?	No
Are you experiencing any odors	No
Stop #21: Intersection of The Old Road and Hillcrest Parkway	
Use map locator to enter lat/long for this observation point.	1 flagged  The Old Rd & Hillcrest Pky, California 91384, USA (34.470033, -118.61671299999998)
Record time at observation point	20 Mar 2024 7:42 AM PDT
Record Wind Speed (mph)	2.2
Record Wind Direction	NW
Have the weather conditions changed since last recorded?	No
Are you experiencing any odors	Yes
Description of Odor	Other
Describe "Other" Odor	Car exhaust
Intensity of Odor	2 - Light odor detected

**Are any corrective actions needed?**

Stop #22: Intersection of Hillcrest Parkway and Park Vista Drive at Castaic Elementary School

28332 Foothill Rd, Castaic, CA  
91384, USA  
(34.471645699999996,  
-118.62989749999998)

**Use map locator to enter lat/long for this observation point.**

**Record time at observation point**

20 Mar 2024 7:38 AM PDT

**Record Wind Speed (mph)**

1.3

**Record Wind Direction**

NW

**Have the weather conditions changed since last recorded?**

No

**Are you experiencing any odors**

No

Stop #23: Intersection of Creekbed Road and Firebrand Drive

27704 Firebrand Dr, Castaic, CA  
91384, USA  
(34.457861199999996,  
-118.61993810000001)

**Use map locator to enter lat/long for this observation point.**

**Record time at observation point**

20 Mar 2024 7:45 AM PDT

**Record Wind Speed (mph)**

1.1

**Record Wind Direction**

NW

**Have the weather conditions changed since last recorded?**

No

**Are you experiencing any odors**

No

Stop #24: Intersection of The Old Road and Live Oak Road

29487 The Old Rd, Castaic, CA  
91384, USA  
(34.4528639,  
-118.61626170000001)

**Use map locator to enter lat/long for this observation point.**

**Record time at observation point**

20 Mar 2024 7:33 AM PDT

**Record Wind Speed (mph)**

1.3

**Record Wind Direction**

NE

**Have the weather conditions changed since last recorded?**

No

**Are you experiencing any odors**

No

Stop #25: Intersection of Live Oak Road and Hidden Trail Road

**Use map locator to enter lat/long for this observation point.**

27708 Buckskin Dr, Castaic, CA  
91384, USA  
(34.4497578, -118.6183427)

**Record time at observation point**

20 Mar 2024 7:31 AM PDT

**Record Wind Speed (mph)**

0

**Have the weather conditions changed since last recorded?**

No

**Are you experiencing any odors**

No

Stop #26: Intersection of Live Oak Elementary School at  
Saddleridge Way

**Use map locator to enter lat/long for this observation point.**

27716 Saddleridge Way, Castaic,  
CA 91384, USA  
(34.4499516,  
-118.61930000000001)

**Record time at observation point**

20 Mar 2024 7:29 AM PDT

**Record Wind Speed (mph)**

0

**Have the weather conditions changed since last recorded?**

No

**Are you experiencing any odors**

No

Stop #27: Intersection of Rangewood Road and Buckskin Drive

**Use map locator to enter lat/long for this observation point.**

29203 Saddleridge Way, Castaic,  
CA 91384, USA  
(34.4492799,  
-118.62036769999999)

**Record time at observation point**

20 Mar 2024 7:27 AM PDT

**Record Wind Speed (mph)**

1.3

**Record Wind Direction**

E

**Have the weather conditions changed since last recorded?**

No

**Are you experiencing any odors**

No

Stop #28: Intersection of Quincy Street and Cambridge Avenue

Use map locator to enter lat/long for this observation point.

27803 Quincy St, Castaic, CA  
91384, USA  
(34.453026699999995,  
-118.62002930000001)

Record time at observation point

20 Mar 2024 7:24 AM PDT

Record Wind Speed (mph)

0

Have the weather conditions changed since last recorded?

No

Are you experiencing any odors

No

Stop #29: Intersection of Hasley Canyon Road and Commerce Center Drive (Santa Clarita Valley International School & Playmakers Preschool)

Use map locator to enter lat/long for this observation point.

28050 Hasley Canyon Rd, Castaic,  
CA 91384, USA  
(34.4509472, -118.6247111)

Record time at observation point

20 Mar 2024 7:18 AM PDT

Record Wind Speed (mph)

2.0

Record Wind Direction

NW

Have the weather conditions changed since last recorded?

No

Are you experiencing any odors

No

Stop #30: Intersection of Commerce Center Drive and Witherspoon Parkway

1 flagged

Use map locator to enter lat/long for this observation point.

Commerce Center Dr &  
Witherspoon Pky, California  
91355, USA  
(34.445074999999996,  
-118.62639800000001)

Record time at observation point

20 Mar 2024 7:16 AM PDT

Record Wind Speed (mph)

2.0

Record Wind Direction

N

Have the weather conditions changed since last recorded?

No

Are you experiencing any odors

Yes

Description of Odor

Other

Describe "Other" Odor

Chemical - paint

Intensity of Odor

1 - Very light odor detected

Are any corrective actions needed?

No

Stop #31: Intersection of Franklin Parkway and driveway leading to the United States Postal Service

28000 Franklin Pkwy, Valencia, CA  
91355, USA  
(34.4352261,  
-118.62850189999997)

Use map locator to enter lat/long for this observation point.

Record time at observation point

20 Mar 2024 7:12 AM PDT

Record Wind Speed (mph)

0.9

Record Wind Direction

NE

Have the weather conditions changed since last recorded?

No

Are you experiencing any odors

No

Stop #32: Intersection of Henry Mayo Drive and Cambridge View Drive, leading into the Valencia Travel Village RV Resort

Cambridge View Dr, Valencia, CA  
91355, USA  
(34.4295686, -118.6247788)

Use map locator to enter lat/long for this observation point.

Record time at observation point

20 Mar 2024 7:07 AM PDT

Record Wind Speed (mph)

2.7

Record Wind Direction

N

Have the weather conditions changed since last recorded?

No

Are you experiencing any odors

No

Odor Compliance with Stipulated Order for Abatement

At 3 or more stops have you recorded any Landfill Odor Intensity of 3 (3 - Moderate Odor) or higher?

No

**Recorder Signature**



Julian Jenkins  
20 Mar 2024 8:39 AM PDT

---

**Upon completion of this patrol, please check the box to trigger necessary notifications.**



# 4050 - Chiquita Odor Patrol Template

Complete

<b>Score</b>	3 / 3 (100%)	<b>Flagged items</b>	2	<b>Actions</b>	0
<b>Conducted on</b>	21 Mar 2024 7:02 PM PDT				
<b>Prepared by</b>	Chiquita Landfill				
<b>If the name of the person conducting the Patrol does not appear above, please enter it here:</b>	Isaac and adrian				
<b>What type of patrol is this?</b>	Regular Patrol				
<b>Weather Conditions at the time of patrol.</b>	Sunny				
<b>Temperature at time of Patrol</b>	66°F Should be between -50°F to 125°F				
<b>I acknowledge that I have not visited the working face or other on-site areas where exposed trash or landfill odors such as, but not limited to landfill gas odors, refuse or refuse contaminated material odors, or landfill liquids/landfill leachate odors exist within four hours prior to conducting this odor surveillance.</b>	<input checked="" type="checkbox"/>				
<b>I acknowledge that I will assess each Patrol Stop while standing outside of the vehicle.</b>	<input checked="" type="checkbox"/>				

**Flagged items**

2 flagged

Odor Patrol Stops / Stop #31: Intersection of Franklin Parkway and driveway leading to the United States Postal Service

**Are you experiencing any odors**

Yes

Odor Patrol Stops / Stop #31: Intersection of Franklin Parkway and driveway leading to the United States Postal Service

**Intensity of Odor**

3 - Moderate Odor

**Odor Patrol Stops**

2 flagged

Stop #1: Chiquito Canyon Road and Driveway leading to the LA County Fire's Del Valle Regional Training Center

**Use map locator to enter lat/long for this observation point.**28101 Chiquito Canyon Rd,  
Castaic, CA 91384, USA  
(34.4327144, -118.6590214)**Record time at observation point**

21 Mar 2024 7:05 PM PDT

**Record Wind Speed (mph)**

0

**Have the weather conditions changed since start of patrol?**

No

**Are you experiencing any odors**

No

Stop #2: Intersection of Chiquito Canyon Road and Lincoln Avenue

**Use map locator to enter lat/long for this observation point.**28464 Chiquito Canyon Rd,  
Castaic, CA 91384, USA  
(34.438305899999996,  
-118.65799469999999)**Record time at observation point**

21 Mar 2024 7:06 PM PDT

**Record Wind Speed (mph)**

3.1

**Record Wind Direction**

N

**Have the weather conditions changed since last recorded?**

No

**Are you experiencing any odors**

No

Stop #3: Intersection of Lincoln Avenue and Jackson Street

**Use map locator to enter lat/long for this observation point.**28543 Lincoln Ave, Castaic, CA  
91384, USA  
(34.4395774, -118.6561263)**Record time at observation point**

21 Mar 2024 7:07 PM PDT

**Record Wind Speed (mph)**

4.5

**Record Wind Direction**

NE

**Have the weather conditions changed since last recorded?**

No

**Are you experiencing any odors**

No

Stop #4: Intersection of Buchanan Way and Chiquito Canyon Road

30008 Buchanan Way, Castaic, CA  
91384, USA  
(34.4416592,  
-118.65763009999999)

Use map locator to enter lat/long for this observation point.

Record time at observation point

21 Mar 2024 7:09 PM PDT

Record Wind Speed (mph)

1.6

Record Wind Direction

S

Have the weather conditions changed since last recorded?

No

Are you experiencing any odors

No

Stop #5: Intersection of Lincoln Avenue and Harding Avenue

11629 Daleside Ave, Hawthorne,  
CA 90250, USA  
(34.443070999999996,  
-118.655496)

Use map locator to enter lat/long for this observation point.

Record time at observation point

21 Mar 2024 7:08 PM PDT

Record Wind Speed (mph)

3.1

Record Wind Direction

N

Have the weather conditions changed since last recorded?

No

Are you experiencing any odors

No

Stop #6: Intersection of Chiquito Canyon Road and San Martinez Road

San Martinez Rd & Chiquito  
Canyon Rd, Val Verde, CA 91384,  
USA  
(34.445074, -118.657935)

Use map locator to enter lat/long for this observation point.

Record time at observation point

21 Mar 2024 7:10 PM PDT

Record Wind Speed (mph)

3.1

Record Wind Direction

N

Have the weather conditions changed since last recorded?

No

<b>Are you experiencing any odors</b>	No
Stop #7: Intersection of San Martinez Road and Morningside Drive	
<b>Use map locator to enter lat/long for this observation point.</b>	(34.4466523, -118.6611258)
<b>Record time at observation point</b>	21 Mar 2024 7:11 PM PDT
<b>Record Wind Speed (mph)</b>	2
<b>Record Wind Direction</b>	N
<b>Have the weather conditions changed since last recorded?</b>	No
<b>Are you experiencing any odors</b>	No
Stop #8: Intersection of Lexington Drive and Morningside Drive	
<b>Use map locator to enter lat/long for this observation point.</b>	29043 Morningside Dr, Castaic, CA 91384, USA (34.4482856, -118.6609568)
<b>Record time at observation point</b>	21 Mar 2024 7:12 PM PDT
<b>Record Wind Speed (mph)</b>	1.3
<b>Record Wind Direction</b>	S
<b>Have the weather conditions changed since last recorded?</b>	No
<b>Are you experiencing any odors</b>	No
Stop #9: Intersection of Val Verde Road and Trellis Road	
<b>Use map locator to enter lat/long for this observation point.</b>	(34.4480761, -118.6629042)
<b>Record time at observation point</b>	21 Mar 2024 7:13 PM PDT
<b>Record Wind Speed (mph)</b>	.7
<b>Record Wind Direction</b>	S
<b>Have the weather conditions changed since last recorded?</b>	No
<b>Are you experiencing any odors</b>	No
Stop #10: Intersection of San Martinez Road and Euclid Ave.	

**Use map locator to enter lat/long for this observation point.** (34.4477534, -118.6659685)

**Record time at observation point** 21 Mar 2024 7:14 PM PDT

**Record Wind Speed (mph)** .9

**Record Wind Direction** W

**Have the weather conditions changed since last recorded?** No

**Are you experiencing any odors** No

Stop #11: Intersection of San Martinez Road and Keningston Road

**Use map locator to enter lat/long for this observation point.** 30646 San Martinez Rd, Castaic, CA 91384, USA (34.4482237, -118.67070860000001)

**Record time at observation point** 21 Mar 2024 7:15 PM PDT

**Record Wind Speed (mph)** 2

**Record Wind Direction** E

**Have the weather conditions changed since last recorded?** No

**Are you experiencing any odors** No

Stop #12: Intersection of Hunstock Street and Windsor Road

**Use map locator to enter lat/long for this observation point.** (34.4459841, -118.6494784)

**Record time at observation point** 21 Mar 2024 7:19 PM PDT

**Record Wind Speed (mph)** 1.3

**Record Wind Direction** E

**Have the weather conditions changed since last recorded?** No

**Are you experiencing any odors** No

Stop #13: Intersection of Del Valle Road and Silver Street

**Use map locator to enter lat/long for this observation point.** (34.4485601, -118.655223)

**Record time at observation point** 21 Mar 2024 7:21 PM PDT

<b>Record Wind Speed</b>	.9
<b>Record Wind Direction</b>	N
<b>Have the weather conditions changed since last recorded?</b>	No
<b>Are you experiencing any odors</b>	No
Stop #14: Intersection of Del Valle Road and Hasley Canyon Road	
<b>Use map locator to enter lat/long for this observation point.</b>	Del Valle Rd & Hasley Canyon Rd, Hasley Canyon, CA 91384, USA (34.456818999999996, -118.64180300000001)
<b>Record time at observation point</b>	21 Mar 2024 7:23 PM PDT
<b>Record Wind Speed (mph)</b>	4.5
<b>Record Wind Direction</b>	NE
<b>Have the weather conditions changed since last recorded?</b>	No
<b>Are you experiencing any odors</b>	No
Stop #15: Intersection of Hasley Canyon Road and Gibraltar Lane	
<b>Use map locator to enter lat/long for this observation point.</b>	(34.4550979, -118.6334636)
<b>Record time at observation point</b>	21 Mar 2024 7:24 PM PDT
<b>Record Wind Speed (mph)</b>	3.1
<b>Record Wind Direction</b>	NE
<b>Have the weather conditions changed since last recorded?</b>	No
<b>Are you experiencing any odors</b>	No
Stop #16: Intersection of Gibraltar Lane and Alton Way	
<b>Use map locator to enter lat/long for this observation point.</b>	28340 Alton Way, Castaic, CA 91384, USA (34.4547214, -118.6302393)
<b>Record time at observation point</b>	21 Mar 2024 7:25 PM PDT
<b>Record Wind Speed (mph)</b>	5.1

<b>Record Wind Direction</b>	NE
<b>Have the weather conditions changed since last recorded?</b>	No
<b>Are you experiencing any odors</b>	No
Stop #17: Intersection of Castlebury Place and Picadilly Place	
<b>Use map locator to enter lat/long for this observation point.</b>	661 Your Home Away!, Castaic, CA 91384, USA (34.4536497, -118.62767199999998)
<b>Record time at observation point</b>	21 Mar 2024 7:26 PM PDT
<b>Record Wind Speed (mph)</b>	2.7
<b>Record Wind Direction</b>	S
<b>Have the weather conditions changed since last recorded?</b>	No
<b>Are you experiencing any odors</b>	No
Stop #18: Intersection of Gibraltar Lane and Springvale Lane	
<b>Use map locator to enter lat/long for this observation point.</b>	28257 Springvale Ln, Castaic, CA 91384, USA (34.4558965, -118.62827940000001)
<b>Record time at observation point</b>	21 Mar 2024 7:27 PM PDT
<b>Record Wind Speed (mph)</b>	2.5
<b>Record Wind Direction</b>	NW
<b>Have the weather conditions changed since last recorded?</b>	No
<b>Are you experiencing any odors</b>	No
Stop #19: Intersection of Gibraltar Lane and Cambridge Avenue	
<b>Use map locator to enter lat/long for this observation point.</b>	29823 Cambridge Ave, Castaic, CA 91384, USA (34.457917099999996, -118.62698039999998)
<b>Record time at observation point</b>	21 Mar 2024 7:28 PM PDT
<b>Record Wind Speed (mph)</b>	1.3



<b>Record Wind Direction</b>	SE
<b>Have the weather conditions changed since last recorded?</b>	No
<b>Are you experiencing any odors</b>	No
Stop #20: Intersection of Cambridge Avenue and Hasley Canyon Road	
<b>Use map locator to enter lat/long for this observation point.</b>	9701 Creekbed Rd, Castaic, CA 91384, USA (34.4555301, -118.6218167)
<b>Record time at observation point</b>	21 Mar 2024 7:29 PM PDT
<b>Record Wind Speed (mph)</b>	4.2
<b>Record Wind Direction</b>	SE
<b>Have the weather conditions changed since last recorded?</b>	No
<b>Are you experiencing any odors</b>	No
Stop #21: Intersection of The Old Road and Hillcrest Parkway	
<b>Use map locator to enter lat/long for this observation point.</b>	27610 Iris Pl, Castaic, CA 91384, USA (34.470656, -118.6171576)
<b>Record time at observation point</b>	21 Mar 2024 7:32 PM PDT
<b>Record Wind Speed (mph)</b>	2
<b>Record Wind Direction</b>	W
<b>Have the weather conditions changed since last recorded?</b>	No
<b>Are you experiencing any odors</b>	No
Stop #22: Intersection of Hillcrest Parkway and Park Vista Drive at Castaic Elementary School	
<b>Use map locator to enter lat/long for this observation point.</b>	28332 Foothill Rd, Castaic, CA 91384, USA (34.471645699999996, -118.62989749999998)
<b>Record time at observation point</b>	21 Mar 2024 7:34 PM PDT
<b>Record Wind Speed (mph)</b>	0

Have the weather conditions changed since last recorded?	No
--	----

Are you experiencing any odors	No
--------------------------------	----

Stop #23: Intersection of Creekbed Road and Firebrand Drive

Use map locator to enter lat/long for this observation point.	29796 Creekbed Rd, Castaic, CA 91384, USA (34.4575962, -118.6195735)
---	--

Record time at observation point	21 Mar 2024 7:30 PM PDT
----------------------------------	-------------------------

Record Wind Speed (mph)	0
-------------------------	---

Have the weather conditions changed since last recorded?	No
--	----

Are you experiencing any odors	No
--------------------------------	----

Stop #24: Intersection of The Old Road and Live Oak Road

Use map locator to enter lat/long for this observation point.	27602 Hartford Ave, Castaic, CA 91384, USA (34.453196, -118.61702079999998)
---	--

Record time at observation point	21 Mar 2024 7:38 PM PDT
----------------------------------	-------------------------

Record Wind Speed (mph)	0
-------------------------	---

Have the weather conditions changed since last recorded?	No
--	----

Are you experiencing any odors	No
--------------------------------	----

Stop #25: Intersection of Live Oak Road and Hidden Trail Road

Use map locator to enter lat/long for this observation point.	27662 Buckskin Dr, Castaic, CA 91384, USA (34.4501688, -118.61797809999999)
---	--

Record time at observation point	21 Mar 2024 7:39 PM PDT
----------------------------------	-------------------------

Record Wind Speed (mph)	.9
-------------------------	----

Record Wind Direction	N
-----------------------	---

Have the weather conditions changed since last recorded?	No
--	----

Are you experiencing any odors	No
--------------------------------	----

Stop #26: Intersection of Live Oak Elementary School at Saddleridge Way

Use map locator to enter lat/long for this observation point.

27715 Saddleridge Way, Castaic,  
CA 91384, USA  
(34.4504892, -118.6202344)

Record time at observation point

21 Mar 2024 7:40 PM PDT

Record Wind Speed (mph)

.2

Record Wind Direction

N

Have the weather conditions changed since last recorded?

No

Are you experiencing any odors

No

Stop #27: Intersection of Rangewood Road and Buckskin Drive

Use map locator to enter lat/long for this observation point.

29154 Rangewood Rd, Castaic, CA  
91384, USA  
(34.4489541,  
-118.61993810000001)

Record time at observation point

21 Mar 2024 7:40 PM PDT

Record Wind Speed (mph)

1.2

Record Wind Direction

S

Have the weather conditions changed since last recorded?

No

Are you experiencing any odors

No

Stop #28: Intersection of Quincy Street and Cambridge Avenue

Use map locator to enter lat/long for this observation point.

27727 Quincy St, Castaic, CA  
91384, USA  
(34.4531311, -118.619619)

Record time at observation point

21 Mar 2024 7:42 PM PDT

Record Wind Speed (mph)

1.3

Record Wind Direction

S

Have the weather conditions changed since last recorded?

No

Are you experiencing any odors

No

Stop #29: Intersection of Hasley Canyon Road and Commerce Center Drive (Santa Clarita Valley International School & Playmakers Preschool)

Use map locator to enter lat/long for this observation point.

28101 Industry Dr, Valencia, CA  
91355, USA  
(34.4507119, -118.625942)

Record time at observation point

21 Mar 2024 7:45 PM PDT

Record Wind Speed (mph)

.7

Record Wind Direction

N

Have the weather conditions changed since last recorded?

No

Are you experiencing any odors

No

Stop #30: Intersection of Commerce Center Drive and Witherspoon Parkway

Use map locator to enter lat/long for this observation point.

Commerce Center Dr &  
Witherspoon Pky, California  
91355, USA  
(34.445074999999996,  
-118.62639800000001)

Record time at observation point

21 Mar 2024 7:46 PM PDT

Record Wind Speed (mph)

0

Have the weather conditions changed since last recorded?

No

Are you experiencing any odors

No

Stop #31: Intersection of Franklin Parkway and driveway leading to the United States Postal Service

2 flagged

Use map locator to enter lat/long for this observation point.

28000 Franklin Pkwy, Valencia, CA  
91355, USA  
(34.4340956, -118.6284483)

Record time at observation point

21 Mar 2024 7:48 PM PDT

Record Wind Speed (mph)

1.1

Record Wind Direction

NE

Have the weather conditions changed since last recorded?

No

Are you experiencing any odors

Yes

<b>Description of Odor</b>	Landfill Gas
<b>Intensity of Odor</b>	3 - Moderate Odor
<b>Are any corrective actions needed?</b>	No
Stop #32: Intersection of Henry Mayo Drive and Cambridge View Drive, leading into the Valencia Travel Village RV Resort	
<b>Use map locator to enter lat/long for this observation point.</b>	27958-27946 CA-126, Castaic, CA 91384, USA (34.429681099999996, -118.6250687)
<b>Record time at observation point</b>	21 Mar 2024 7:50 PM PDT
<b>Record Wind Speed (mph)</b>	.9
<b>Record Wind Direction</b>	NE
<b>Have the weather conditions changed since last recorded?</b>	No
<b>Are you experiencing any odors</b>	No
Odor Compliance with Stipulated Order for Abatement	
<b>At 3 or more stops have you recorded any Landfill Odor Intensity of 3 (3 - Moderate Odor) or higher?</b>	No

Recorder Signature



osaac dominguez  
21 Mar 2024 7:51 PM PDT

---

Upon completion of this patrol, please check the box to trigger necessary notifications.



# 4050 - Chiquita Odor Patrol Template

Complete

<b>Score</b>	3 / 3 (100%)	<b>Flagged items</b>	12	<b>Actions</b>	0
<b>Conducted on</b>	21 Mar 2024 6:54 AM PDT				
<b>Prepared by</b>	Chiquita Landfill				
<b>If the name of the person conducting the Patrol does not appear above, please enter it here:</b>	Julian Jenkins				
<b>What type of patrol is this?</b>	Regular Patrol				
<b>Weather Conditions at the time of patrol.</b>	Sunny				
Hazy					
<b>Temperature at time of Patrol</b>	45°F Should be between -50°F to 125°F				
<b>I acknowledge that I have not visited the working face or other on-site areas where exposed trash or landfill odors such as, but not limited to landfill gas odors, refuse or refuse contaminated material odors, or landfill liquids/landfill leachate odors exist within four hours prior to conducting this odor surveillance.</b>	<input checked="" type="checkbox"/>				
<b>I acknowledge that I will assess each Patrol Stop while standing outside of the vehicle.</b>	<input checked="" type="checkbox"/>				

**Flagged items**

12 flagged

Odor Patrol Stops / Stop #1: Chiquito Canyon Road and Driveway leading to the LA County Fire's Del Valle Regional Training Center

**Are you experiencing any odors**

Yes

Odor Patrol Stops / Stop #2: Intersection of Chiquito Canyon Road and Lincoln Avenue

**Are you experiencing any odors**

Yes

Odor Patrol Stops / Stop #3: Intersection of Lincoln Avenue and Jackson Street

**Are you experiencing any odors**

Yes

Odor Patrol Stops / Stop #3: Intersection of Lincoln Avenue and Jackson Street

**Intensity of Odor**

3 - Moderate Odor

Odor Patrol Stops / Stop #8: Intersection of Lexington Drive and Morningside Drive

**Are you experiencing any odors**

Yes

Odor Patrol Stops / Stop #12: Intersection of Hunstock Street and Windsor Road

**Are you experiencing any odors**

Yes

Odor Patrol Stops / Stop #16: Intersection of Gibraltar Lane and Alton Way

**Are you experiencing any odors**

Yes

Odor Patrol Stops / Stop #18: Intersection of Gibraltar Lane and Springvale Lane

**Are you experiencing any odors**

Yes

Odor Patrol Stops / Stop #23: Intersection of Creekbed Road and Firebrand Drive

**Are you experiencing any odors**

Yes

Odor Patrol Stops / Stop #25: Intersection of Live Oak Road and Hidden Trail Road

**Are you experiencing any odors**

Yes

Odor Patrol Stops / Stop #27: Intersection of Rangewood Road and Buckskin Drive

**Are you experiencing any odors**

Yes

Odor Patrol Stops / Stop #29: Intersection of Hasley Canyon Road and Commerce Center Drive (Santa Clarita Valley International School &amp; Playmakers Preschool)

**Are you experiencing any odors**

Yes



<b>Odor Patrol Stops</b>	12 flagged
Stop #1: Chiquito Canyon Road and Driveway leading to the LA County Fire's Del Valle Regional Training Center	1 flagged
<b>Use map locator to enter lat/long for this observation point.</b>	28101 Chiquito Canyon Rd, Castaic, CA 91384, USA (34.4317609, -118.6589423)
<b>Record time at observation point</b>	21 Mar 2024 8:40 AM PDT
<b>Record Wind Speed (mph)</b>	3.3
<b>Record Wind Direction</b>	N
<b>Have the weather conditions changed since start of patrol?</b>	No
<b>Are you experiencing any odors</b>	Yes
<b>Description of Odor</b>	Other
<b>Describe "Other" Odor</b>	Citrusy odor
<b>Intensity of Odor</b>	1 - Very light odor detected
<b>Are any corrective actions needed?</b>	No
Stop #2: Intersection of Chiquito Canyon Road and Lincoln Avenue	1 flagged
<b>Use map locator to enter lat/long for this observation point.</b>	Chiquito Canyon Rd & Lincoln Ave, California 91355, USA (34.437901, -118.658324)
<b>Record time at observation point</b>	21 Mar 2024 8:38 AM PDT
<b>Record Wind Speed (mph)</b>	1.3
<b>Record Wind Direction</b>	N
<b>Have the weather conditions changed since last recorded?</b>	No
<b>Are you experiencing any odors</b>	Yes
<b>Description of Odor</b>	Landfill Gas
<b>Intensity of Odor</b>	1 - Very light odor detected
<b>Are any corrective actions needed?</b>	

Stop #3: Intersection of Lincoln Avenue and Jackson Street

2 flagged

Use map locator to enter lat/long for this observation point.

28543 Lincoln Ave, Castaic, CA  
91384, USA  
(34.4395774, -118.6561263)

Record time at observation point

21 Mar 2024 8:32 AM PDT

Record Wind Speed (mph)

3.1

Record Wind Direction

E

Have the weather conditions changed since last recorded?

No

Are you experiencing any odors

Yes

Description of Odor

Landfill Gas

Intensity of Odor

3 - Moderate Odor

Are any corrective actions needed?

Stop #4: Intersection of Buchanan Way and Chiquito Canyon Road

Use map locator to enter lat/long for this observation point.

28703 Chiquito Canyon Rd,  
Castaic, CA 91384, USA  
(34.441859799999996,  
-118.6573111)

Record time at observation point

21 Mar 2024 8:29 AM PDT

Record Wind Speed (mph)

1.3

Record Wind Direction

NE

Have the weather conditions changed since last recorded?

No

Are you experiencing any odors

No

Stop #5: Intersection of Lincoln Avenue and Harding Avenue

Use map locator to enter lat/long for this observation point.

11629 Daleside Ave, Hawthorne,  
CA 90250, USA  
(34.443070999999996,  
-118.655496)

Record time at observation point

21 Mar 2024 8:27 AM PDT

Record Wind Speed (mph)

0

<b>Have the weather conditions changed since last recorded?</b>	No
<b>Are you experiencing any odors</b>	No
Stop #6: Intersection of Chiquito Canyon Road and San Martinez Road	
<b>Use map locator to enter lat/long for this observation point.</b>	30010 San Martinez Rd, Castaic, CA 91384, USA (34.4449994, -118.6582312)
<b>Record time at observation point</b>	21 Mar 2024 8:25 AM PDT
<b>Record Wind Speed (mph)</b>	0.9
<b>Record Wind Direction</b>	W
<b>Have the weather conditions changed since last recorded?</b>	No
<b>Are you experiencing any odors</b>	No
Stop #7: Intersection of San Martinez Road and Morningside Drive	
<b>Use map locator to enter lat/long for this observation point.</b>	30139 San Martinez Rd, Castaic, CA 91384, USA (34.44624, -118.66109490000001)
<b>Record time at observation point</b>	21 Mar 2024 8:23 AM PDT
<b>Record Wind Speed (mph)</b>	0
<b>Have the weather conditions changed since last recorded?</b>	No
<b>Are you experiencing any odors</b>	No
Stop #8: Intersection of Lexington Drive and Morningside Drive	
<b>Use map locator to enter lat/long for this observation point.</b>	(34.4483939, -118.6607853)
<b>Record time at observation point</b>	21 Mar 2024 8:21 AM PDT
<b>Record Wind Speed (mph)</b>	0
<b>Have the weather conditions changed since last recorded?</b>	No
<b>Are you experiencing any odors</b>	Yes
<b>Description of Odor</b>	Other

<b>Describe "Other" Odor</b>	Rotting vegetation
<b>Intensity of Odor</b>	2 - Light odor detected
<b>Are any corrective actions needed?</b>	No
Stop #9: Intersection of Val Verde Road and Trellis Road	
<b>Use map locator to enter lat/long for this observation point.</b>	(34.4481049, -118.6627922)
<b>Record time at observation point</b>	21 Mar 2024 8:19 AM PDT
<b>Record Wind Speed (mph)</b>	1.8
<b>Record Wind Direction</b>	S
<b>Have the weather conditions changed since last recorded?</b>	No
<b>Are you experiencing any odors</b>	No
Stop #10: Intersection of San Martinez Road and Euclid Ave.	
<b>Use map locator to enter lat/long for this observation point.</b>	(34.4476999, -118.6659084)
<b>Record time at observation point</b>	21 Mar 2024 8:17 AM PDT
<b>Record Wind Speed (mph)</b>	0
<b>Have the weather conditions changed since last recorded?</b>	No
<b>Are you experiencing any odors</b>	No
Stop #11: Intersection of San Martinez Road and Keningston Road	
<b>Use map locator to enter lat/long for this observation point.</b>	30703 San Martinez Rd, Castaic, CA 91384, USA (34.448692199999996, -118.6712099)
<b>Record time at observation point</b>	21 Mar 2024 8:15 AM PDT
<b>Record Wind Speed (mph)</b>	2.0
<b>Record Wind Direction</b>	S
<b>Have the weather conditions changed since last recorded?</b>	No
<b>Are you experiencing any odors</b>	No

Stop #12: Intersection of Hunstock Street and Windsor Road		1 flagged
<b>Use map locator to enter lat/long for this observation point.</b>	(34.4460708, -118.6494415)	
<b>Record time at observation point</b>	21 Mar 2024 8:05 AM PDT	
<b>Record Wind Speed (mph)</b>	1.6	
<b>Record Wind Direction</b>	E	
<b>Have the weather conditions changed since last recorded?</b>	No	
<b>Are you experiencing any odors</b>	Yes	
<b>Description of Odor</b>	Other	
<b>Describe "Other" Odor</b>	Sweet, fruity chemical odor	
<b>Intensity of Odor</b>	2 - Light odor detected	
<b>Are any corrective actions needed?</b>		

Stop #13: Intersection of Del Valle Road and Silver Street	
<b>Use map locator to enter lat/long for this observation point.</b>	29098 Del Valle Rd Suite E, Val Verde, CA 91384, USA (34.4484511, -118.65538769999999)
<b>Record time at observation point</b>	21 Mar 2024 8:02 AM PDT
<b>Record Wind Speed</b>	1.6
<b>Record Wind Direction</b>	NE
<b>Have the weather conditions changed since last recorded?</b>	No
<b>Are you experiencing any odors</b>	No

Stop #14: Intersection of Del Valle Road and Hasley Canyon Road	
<b>Use map locator to enter lat/long for this observation point.</b>	Del Valle Rd & Hasley Canyon Rd, Hasley Canyon, CA 91384, USA (34.456818999999996, -118.64180300000001)
<b>Record time at observation point</b>	21 Mar 2024 7:59 AM PDT
<b>Record Wind Speed (mph)</b>	0.7

<b>Record Wind Direction</b>	N
<b>Have the weather conditions changed since last recorded?</b>	No
<b>Are you experiencing any odors</b>	No
Stop #15: Intersection of Hasley Canyon Road and Gibraltar Lane	
<b>Use map locator to enter lat/long for this observation point.</b>	(34.4551906, -118.6336265)
<b>Record time at observation point</b>	21 Mar 2024 7:57 AM PDT
<b>Record Wind Speed (mph)</b>	0.7
<b>Record Wind Direction</b>	NE
<b>Have the weather conditions changed since last recorded?</b>	No
<b>Are you experiencing any odors</b>	No
Stop #16: Intersection of Gibraltar Lane and Alton Way	
	1 flagged
<b>Use map locator to enter lat/long for this observation point.</b>	28340 Alton Way, Castaic, CA 91384, USA (34.4547214, -118.6302393)
<b>Record time at observation point</b>	21 Mar 2024 7:54 AM PDT
<b>Record Wind Speed (mph)</b>	0.9
<b>Record Wind Direction</b>	W
<b>Have the weather conditions changed since last recorded?</b>	No
<b>Are you experiencing any odors</b>	Yes
<b>Description of Odor</b>	Other
<b>Describe "Other" Odor</b>	Burning wood
<b>Intensity of Odor</b>	1 - Very light odor detected
<b>Are any corrective actions needed?</b>	No
Stop #17: Intersection of Castlebury Place and Picadilly Place	
<b>Use map locator to enter lat/long for this observation point.</b>	661 Your Home Away!, Castaic, CA 91384, USA

(34.4536497,  
-118.62767199999998)

<b>Record time at observation point</b>	21 Mar 2024 7:51 AM PDT
<b>Record Wind Speed (mph)</b>	0.4
<b>Record Wind Direction</b>	E
<b>Have the weather conditions changed since last recorded?</b>	No
<b>Are you experiencing any odors</b>	No
Stop #18: Intersection of Gibraltar Lane and Springvale Lane	1 flagged

**Use map locator to enter lat/long for this observation point.** (34.4556695, -118.6284518)

<b>Record time at observation point</b>	21 Mar 2024 7:47 AM PDT
<b>Record Wind Speed (mph)</b>	1.6
<b>Record Wind Direction</b>	S
<b>Have the weather conditions changed since last recorded?</b>	No
<b>Are you experiencing any odors</b>	Yes
<b>Description of Odor</b>	Other
<b>Describe "Other" Odor</b>	Diesel fuel
<b>Intensity of Odor</b>	2 - Light odor detected
<b>Are any corrective actions needed?</b>	No

Stop #19: Intersection of Gibraltar Lane and Cambridge Avenue

**Use map locator to enter lat/long for this observation point.** 28003 Gibraltar Ln, Castaic, CA  
91384, USA  
(34.4583288, -118.6270032)

<b>Record time at observation point</b>	21 Mar 2024 7:45 AM PDT
<b>Record Wind Speed (mph)</b>	0.9
<b>Record Wind Direction</b>	S
<b>Have the weather conditions changed since last recorded?</b>	No

<b>Are you experiencing any odors</b>	No
Stop #20: Intersection of Cambridge Avenue and Hasley Canyon Road	
<b>Use map locator to enter lat/long for this observation point.</b>	29619 Newport Pl, Castaic, CA 91384, USA (34.454428199999995, -118.62139669999998)
<b>Record time at observation point</b>	21 Mar 2024 7:15 AM PDT
<b>Record Wind Speed (mph)</b>	0
<b>Have the weather conditions changed since last recorded?</b>	No
<b>Are you experiencing any odors</b>	No
Stop #21: Intersection of The Old Road and Hillcrest Parkway	
<b>Use map locator to enter lat/long for this observation point.</b>	The Old Rd & Hillcrest Pky, California 91384, USA (34.470033, -118.61671299999998)
<b>Record time at observation point</b>	21 Mar 2024 7:39 AM PDT
<b>Record Wind Speed (mph)</b>	1.6
<b>Record Wind Direction</b>	NW
<b>Have the weather conditions changed since last recorded?</b>	No
<b>Are you experiencing any odors</b>	No
Stop #22: Intersection of Hillcrest Parkway and Park Vista Drive at Castaic Elementary School	
<b>Use map locator to enter lat/long for this observation point.</b>	28333 Foothill Rd, Castaic, CA 91384, USA (34.4721086, -118.6298747)
<b>Record time at observation point</b>	21 Mar 2024 7:35 AM PDT
<b>Record Wind Speed (mph)</b>	0
<b>Have the weather conditions changed since last recorded?</b>	No
<b>Are you experiencing any odors</b>	No
Stop #23: Intersection of Creekbed Road and Firebrand Drive	1 flagged



27704 Firebrand Dr, Castaic, CA  
91384, USA  
(34.457861199999996,  
-118.61993810000001)

Use map locator to enter lat/long for this observation point.

Record time at observation point 21 Mar 2024 7:42 AM PDT

Record Wind Speed (mph) 0.9

Record Wind Direction N

Have the weather conditions changed since last recorded? No

Are you experiencing any odors Yes

Description of Odor Other

Describe "Other" Odor Food - sausage

Intensity of Odor 2 - Light odor detected

Are any corrective actions needed? No

Stop #24: Intersection of The Old Road and Live Oak Road

29487 The Old Rd, Castaic, CA  
91384, USA  
(34.4528639,  
-118.61626170000001)

Use map locator to enter lat/long for this observation point.

Record time at observation point 21 Mar 2024 7:29 AM PDT

Record Wind Speed (mph) 2.0

Record Wind Direction N

Have the weather conditions changed since last recorded? No

Are you experiencing any odors No


Stop #25: Intersection of Live Oak Road and Hidden Trail Road 1 flagged

27704 Buckskin Dr, Castaic, CA  
91384, USA  
(34.4498606, -118.6182516)

Use map locator to enter lat/long for this observation point.

Record time at observation point 21 Mar 2024 7:26 AM PDT

Record Wind Speed (mph) 0

Have the weather conditions changed since last recorded?	No
Are you experiencing any odors	Yes
Description of Odor	Other
Describe "Other" Odor	Waste truck liquid
	
Photo 1	
Intensity of Odor	2 - Light odor detected
Are any corrective actions needed?	
Stop #26: Intersection of Live Oak Elementary School at Saddleridge Way	
Use map locator to enter lat/long for this observation point.	27710 Rangewood Rd, Castaic, CA 91384, USA (34.450107599999996, -118.61922759999999)
Record time at observation point	21 Mar 2024 7:24 AM PDT
Record Wind Speed (mph)	0.9
Record Wind Direction	NE
Have the weather conditions changed since last recorded?	No
Are you experiencing any odors	No
Stop #27: Intersection of Rangewood Road and Buckskin Drive	
Use map locator to enter lat/long for this observation point.	29165 Saddleridge Way, Castaic, CA 91384, USA (34.4491454, -118.62033539999999)
Record time at observation point	21 Mar 2024 7:22 AM PDT
Record Wind Speed (mph)	0.4
Record Wind Direction	NW
Have the weather conditions changed since last recorded?	No

<b>Are you experiencing any odors</b>	Yes
<b>Description of Odor</b>	Other
<b>Describe "Other" Odor</b>	Dryer sheets
<b>Intensity of Odor</b>	2 - Light odor detected
<b>Are any corrective actions needed?</b>	No
Stop #28: Intersection of Quincy Street and Cambridge Avenue	
<b>Use map locator to enter lat/long for this observation point.</b>	27803 Quincy St, Castaic, CA 91384, USA (34.453026699999995, -118.62002930000001)
<b>Record time at observation point</b>	21 Mar 2024 7:19 AM PDT
<b>Record Wind Speed (mph)</b>	0.7
<b>Record Wind Direction</b>	W
<b>Have the weather conditions changed since last recorded?</b>	No
<b>Are you experiencing any odors</b>	No
Stop #29: Intersection of Hasley Canyon Road and Commerce Center Drive (Santa Clarita Valley International School & Playmakers Preschool)	
<b>Use map locator to enter lat/long for this observation point.</b>	28050 Hasley Canyon Rd, Castaic, CA 91384, USA (34.4509472, -118.6247111)
<b>Record time at observation point</b>	21 Mar 2024 7:12 AM PDT
<b>Record Wind Speed (mph)</b>	0
<b>Have the weather conditions changed since last recorded?</b>	No
<b>Are you experiencing any odors</b>	Yes
<b>Description of Odor</b>	Other
<b>Describe "Other" Odor</b>	Cigarette smoke
<b>Intensity of Odor</b>	2 - Light odor detected
<b>Are any corrective actions needed?</b>	No

Stop #30: Intersection of Commerce Center Drive and Witherspoon Parkway

Use map locator to enter lat/long for this observation point.

Commerce Center Dr &  
Witherspoon Pky, California  
91355, USA  
(34.445074999999996,  
-118.62639800000001)

Record time at observation point

21 Mar 2024 7:10 AM PDT

Record Wind Speed (mph)

0.2

Record Wind Direction

NW

Have the weather conditions changed since last recorded?

No

Are you experiencing any odors

No

Stop #31: Intersection of Franklin Parkway and driveway leading to the United States Postal Service

Use map locator to enter lat/long for this observation point.

28000 Franklin Pkwy, Valencia, CA  
91355, USA  
(34.4352261,  
-118.62850189999997)

Record time at observation point

21 Mar 2024 7:07 AM PDT

Record Wind Speed (mph)

0

Have the weather conditions changed since last recorded?

No

Are you experiencing any odors

No

Stop #32: Intersection of Henry Mayo Drive and Cambridge View Drive, leading into the Valencia Travel Village RV Resort

Use map locator to enter lat/long for this observation point.

Cambridge View Dr, Valencia, CA  
91355, USA  
(34.4296247, -118.6248089)

Record time at observation point

21 Mar 2024 7:02 AM PDT

Record Wind Speed (mph)

2.0

Record Wind Direction

NE

Have the weather conditions changed since last recorded?

No

Are you experiencing any odors

No

Odor Compliance with Stipulated Order for Abatement

**At 3 or more stops have you recorded any Landfill Odor Intensity of 3 (3 - Moderate Odor) or higher?**

No

**Recorder Signature**



Julian Jenkins  
21 Mar 2024 8:40 AM PDT

---

**Upon completion of this patrol, please check the box to trigger necessary notifications.**

## Media summary



Photo 1

# 4050 - Chiquita Odor Patrol Template

Complete

<b>Score</b>	3 / 3 (100%)	<b>Flagged items</b>	4	<b>Actions</b>	0
<b>Conducted on</b>	22 Mar 2024 7:08 PM PDT				
<b>Prepared by</b>	Chiquita Landfill				
<b>If the name of the person conducting the Patrol does not appear above, please enter it here:</b>	Isaac and adrian				
<b>What type of patrol is this?</b>	Regular Patrol				
<b>Weather Conditions at the time of patrol.</b>	Sunny				
<b>Temperature at time of Patrol</b>	66°F Should be between -50°F to 125°F				
<b>I acknowledge that I have not visited the working face or other on-site areas where exposed trash or landfill odors such as, but not limited to landfill gas odors, refuse or refuse contaminated material odors, or landfill liquids/landfill leachate odors exist within four hours prior to conducting this odor surveillance.</b>	<input checked="" type="checkbox"/>				
<b>I acknowledge that I will assess each Patrol Stop while standing outside of the vehicle.</b>	<input checked="" type="checkbox"/>				



**Flagged items**

4 flagged

Odor Patrol Stops / Stop #1: Chiquito Canyon Road and Driveway leading to the LA County Fire's Del Valle Regional Training Center

**Are you experiencing any odors**

Yes

Odor Patrol Stops / Stop #2: Intersection of Chiquito Canyon Road and Lincoln Avenue

**Are you experiencing any odors**

Yes

Odor Patrol Stops / Stop #30: Intersection of Commerce Center Drive and Witherspoon Parkway

**Are you experiencing any odors**

Yes

Odor Patrol Stops / Stop #30: Intersection of Commerce Center Drive and Witherspoon Parkway

**Intensity of Odor**

3 - Moderate Odor

<b>Odor Patrol Stops</b>	4 flagged
Stop #1: Chiquito Canyon Road and Driveway leading to the LA County Fire's Del Valle Regional Training Center	1 flagged
<b>Use map locator to enter lat/long for this observation point.</b>	28101 Chiquito Canyon Rd, Castaic, CA 91384, USA (34.4326979, -118.6589816)
<b>Record time at observation point</b>	22 Mar 2024 7:11 PM PDT
<b>Record Wind Speed (mph)</b>	.9
<b>Record Wind Direction</b>	NW
<b>Have the weather conditions changed since start of patrol?</b>	No
<b>Are you experiencing any odors</b>	Yes
<b>Description of Odor</b>	Landfill Waste/Trash
<b>Intensity of Odor</b>	1 - Very light odor detected
<b>Are any corrective actions needed?</b>	No
Stop #2: Intersection of Chiquito Canyon Road and Lincoln Avenue	1 flagged
<b>Use map locator to enter lat/long for this observation point.</b>	28464 Chiquito Canyon Rd, Castaic, CA 91384, USA (34.438305899999996, -118.65799469999999)
<b>Record time at observation point</b>	22 Mar 2024 7:12 PM PDT
<b>Record Wind Speed (mph)</b>	2.5
<b>Record Wind Direction</b>	N
<b>Have the weather conditions changed since last recorded?</b>	No
<b>Are you experiencing any odors</b>	Yes
<b>Description of Odor</b>	Landfill Waste/Trash
<b>Intensity of Odor</b>	1 - Very light odor detected
<b>Are any corrective actions needed?</b>	No
Stop #3: Intersection of Lincoln Avenue and Jackson Street	

Use map locator to enter lat/long for this observation point.

28543 Lincoln Ave, Castaic, CA  
91384, USA  
(34.4395774, -118.6561263)

Record time at observation point

22 Mar 2024 7:13 PM PDT

Record Wind Speed (mph)

4.9

Record Wind Direction

E

Have the weather conditions changed since last recorded?

No

Are you experiencing any odors

No

Stop #4: Intersection of Buchanan Way and Chiquito Canyon Road

Use map locator to enter lat/long for this observation point.

28703 Chiquito Canyon Rd,  
Castaic, CA 91384, USA  
(34.441859799999996,  
-118.6573111)

Record time at observation point

22 Mar 2024 7:15 PM PDT

Record Wind Speed (mph)

0

Have the weather conditions changed since last recorded?

No

Are you experiencing any odors

No

Stop #5: Intersection of Lincoln Avenue and Harding Avenue

Use map locator to enter lat/long for this observation point.

11629 Daleside Ave, Hawthorne,  
CA 90250, USA  
(34.443070999999996,  
-118.655496)

Record time at observation point

22 Mar 2024 7:14 PM PDT

Record Wind Speed (mph)

0

Have the weather conditions changed since last recorded?

No

Are you experiencing any odors

No

Stop #6: Intersection of Chiquito Canyon Road and San Martinez Road

Use map locator to enter lat/long for this observation point.

San Martinez Rd & Chiquito  
Canyon Rd, Val Verde, CA 91384,  
USA  
(34.445074, -118.657935)

**Record time at observation point**

22 Mar 2024 7:16 PM PDT

**Record Wind Speed (mph)**

1.3

**Record Wind Direction**

S

**Have the weather conditions changed since last recorded?**

No

**Are you experiencing any odors**

No

Stop #7: Intersection of San Martinez Road and Morningside Drive

**Use map locator to enter lat/long for this observation point.**

(34.4466342, -118.6611634)

**Record time at observation point**

22 Mar 2024 7:17 PM PDT

**Record Wind Speed (mph)**

3.6

**Record Wind Direction**

N

**Have the weather conditions changed since last recorded?**

No

**Are you experiencing any odors**

No

Stop #8: Intersection of Lexington Drive and Morningside Drive

**Use map locator to enter lat/long for this observation point.**

(34.4483479, -118.6606137)

**Record time at observation point**

22 Mar 2024 7:18 PM PDT

**Record Wind Speed (mph)**

3.9

**Record Wind Direction**

S

**Have the weather conditions changed since last recorded?**

No

**Are you experiencing any odors**

No

Stop #9: Intersection of Val Verde Road and Trellis Road

**Use map locator to enter lat/long for this observation point.**

(34.4481247, -118.6628983)

**Record time at observation point**

22 Mar 2024 7:19 PM PDT

**Record Wind Speed (mph)**

2

**Record Wind Direction**

S

<b>Have the weather conditions changed since last recorded?</b>	No
<b>Are you experiencing any odors</b>	No
Stop #10: Intersection of San Martinez Road and Euclid Ave.	
<b>Use map locator to enter lat/long for this observation point.</b>	(34.4478107, -118.6659233)
<b>Record time at observation point</b>	22 Mar 2024 7:20 PM PDT
<b>Record Wind Speed (mph)</b>	.2
<b>Record Wind Direction</b>	E
<b>Have the weather conditions changed since last recorded?</b>	No
<b>Are you experiencing any odors</b>	No
Stop #11: Intersection of San Martinez Road and Keningston Road	
<b>Use map locator to enter lat/long for this observation point.</b>	30703 San Martinez Rd, Castaic, CA 91384, USA (34.448692199999996, -118.6712099)
<b>Record time at observation point</b>	22 Mar 2024 7:21 PM PDT
<b>Record Wind Speed (mph)</b>	1.3
<b>Record Wind Direction</b>	E
<b>Have the weather conditions changed since last recorded?</b>	No
<b>Are you experiencing any odors</b>	No
Stop #12: Intersection of Hunstock Street and Windsor Road	
<b>Use map locator to enter lat/long for this observation point.</b>	(34.4459222, -118.6494353)
<b>Record time at observation point</b>	22 Mar 2024 7:25 PM PDT
<b>Record Wind Speed (mph)</b>	.2
<b>Record Wind Direction</b>	NE
<b>Have the weather conditions changed since last recorded?</b>	No
<b>Are you experiencing any odors</b>	No

Stop #13: Intersection of Del Valle Road and Silver Street

Use map locator to enter lat/long for this observation point. (34.4485104, -118.6552751)

Record time at observation point 22 Mar 2024 7:27 PM PDT

Record Wind Speed 5.1

Record Wind Direction E

Have the weather conditions changed since last recorded? No

Are you experiencing any odors No

Stop #14: Intersection of Del Valle Road and Hasley Canyon Road

Use map locator to enter lat/long for this observation point. Del Valle Rd & Hasley Canyon Rd, California 91355, USA (34.456905, -118.64146400000001)

Record time at observation point 22 Mar 2024 7:29 PM PDT

Record Wind Speed (mph) 4.2

Record Wind Direction NE

Have the weather conditions changed since last recorded? No

Are you experiencing any odors No

Stop #15: Intersection of Hasley Canyon Road and Gibraltar Lane

Use map locator to enter lat/long for this observation point. 28568 Gibraltar Ln, Castaic, CA 91384, USA (34.4550802, -118.63320199999998)

Record time at observation point 22 Mar 2024 7:30 PM PDT

Record Wind Speed (mph) 5.3

Record Wind Direction NE

Have the weather conditions changed since last recorded? No

Are you experiencing any odors No

Stop #16: Intersection of Gibraltar Lane and Alton Way

Use map locator to enter lat/long for this observation point.

28340 Alton Way, Castaic, CA  
91384, USA  
(34.4547214, -118.6302393)

Record time at observation point

22 Mar 2024 7:31 PM PDT

Record Wind Speed (mph)

6

Record Wind Direction

NE

Have the weather conditions changed since last recorded?

No

Are you experiencing any odors

No

Stop #17: Intersection of Castlebury Place and Picadilly Place

Use map locator to enter lat/long for this observation point.

661 Your Home Away!, Castaic, CA  
91384, USA  
(34.4536497,  
-118.62767199999998)

Record time at observation point

22 Mar 2024 7:32 PM PDT

Record Wind Speed (mph)

.9

Record Wind Direction

S

Have the weather conditions changed since last recorded?

No

Are you experiencing any odors

No

Stop #18: Intersection of Gibraltar Lane and Springvale Lane

Use map locator to enter lat/long for this observation point.

28257 Springvale Ln, Castaic, CA  
91384, USA  
(34.4558965,  
-118.62827940000001)

Record time at observation point

22 Mar 2024 7:33 PM PDT

Record Wind Speed (mph)

2.9

Record Wind Direction

N

Have the weather conditions changed since last recorded?

No

Are you experiencing any odors

No

Stop #19: Intersection of Gibraltar Lane and Cambridge Avenue

Use map locator to enter lat/long for this observation point.

28003 Gibraltar Ln, Castaic, CA  
91384, USA  
(34.4583288, -118.6270032)

Record time at observation point

22 Mar 2024 7:33 PM PDT

Record Wind Speed (mph)

0

Have the weather conditions changed since last recorded?

No

Are you experiencing any odors

No

Stop #20: Intersection of Cambridge Avenue and Hasley Canyon Road

Use map locator to enter lat/long for this observation point.

29615 Cambridge Ave, Castaic, CA  
91384, USA  
(34.4551637,  
-118.62194369999999)

Record time at observation point

22 Mar 2024 7:34 PM PDT

Record Wind Speed (mph)

.4

Record Wind Direction

SE

Have the weather conditions changed since last recorded?

No

Are you experiencing any odors

No

Stop #21: Intersection of The Old Road and Hillcrest Parkway

Use map locator to enter lat/long for this observation point.

27610 Iris Pl, Castaic, CA 91384,  
USA  
(34.470656, -118.6171576)

Record time at observation point

22 Mar 2024 7:38 PM PDT

Record Wind Speed (mph)

2.5

Record Wind Direction

E

Have the weather conditions changed since last recorded?

No

Are you experiencing any odors

No

Stop #22: Intersection of Hillcrest Parkway and Park Vista Drive at Castaic Elementary School



Use map locator to enter lat/long for this observation point.

30455 Park Vista Dr, Castaic, CA  
91384, USA  
(34.472168100000005,  
-118.6304217)

Record time at observation point

22 Mar 2024 7:40 PM PDT

Record Wind Speed (mph)

.4

Record Wind Direction

E

Have the weather conditions changed since last recorded?

No

Are you experiencing any odors

No

Stop #23: Intersection of Creekbed Road and Firebrand Drive

Use map locator to enter lat/long for this observation point.

29796 Creekbed Rd, Castaic, CA  
91384, USA  
(34.4575962, -118.6195735)

Record time at observation point

22 Mar 2024 7:36 PM PDT

Record Wind Speed (mph)

2.5

Record Wind Direction

E

Have the weather conditions changed since last recorded?

No

Are you experiencing any odors

No

Stop #24: Intersection of The Old Road and Live Oak Road

Use map locator to enter lat/long for this observation point.

27602 Hartford Ave, Castaic, CA  
91384, USA  
(34.453196,  
-118.61702079999998)

Record time at observation point

22 Mar 2024 7:43 PM PDT

Record Wind Speed (mph)

0

Have the weather conditions changed since last recorded?

No

Are you experiencing any odors

No

Stop #25: Intersection of Live Oak Road and Hidden Trail Road

Use map locator to enter lat/long for this observation point.

27662 Buckskin Dr, Castaic, CA  
91384, USA  
(34.4501688,

-118.61797809999999)

<b>Record time at observation point</b>	22 Mar 2024 7:44 PM PDT
<b>Record Wind Speed (mph)</b>	2
<b>Record Wind Direction</b>	N
<b>Have the weather conditions changed since last recorded?</b>	No
<b>Are you experiencing any odors</b>	No
Stop #26: Intersection of Live Oak Elementary School at Saddleridge Way	

**Use map locator to enter lat/long for this observation point.** 27715 Saddleridge Way, Castaic, CA 91384, USA (34.4504892, -118.6202344)

<b>Record time at observation point</b>	22 Mar 2024 7:45 PM PDT
<b>Record Wind Speed (mph)</b>	4.2
<b>Record Wind Direction</b>	N
<b>Have the weather conditions changed since last recorded?</b>	No
<b>Are you experiencing any odors</b>	No
Stop #27: Intersection of Rangewood Road and Buckskin Drive	

**Use map locator to enter lat/long for this observation point.** 29165 Saddleridge Way, Castaic, CA 91384, USA (34.4491454, -118.62033539999999)

<b>Record time at observation point</b>	22 Mar 2024 7:46 PM PDT
<b>Record Wind Speed (mph)</b>	.4
<b>Record Wind Direction</b>	N
<b>Have the weather conditions changed since last recorded?</b>	No
<b>Are you experiencing any odors</b>	No
Stop #28: Intersection of Quincy Street and Cambridge Avenue	

**Use map locator to enter lat/long for this observation point.** 27727 Quincy St, Castaic, CA 91384, USA

(34.4531311, -118.619619)

<b>Record time at observation point</b>	22 Mar 2024 7:47 PM PDT
<b>Record Wind Speed (mph)</b>	5.1
<b>Record Wind Direction</b>	N
<b>Have the weather conditions changed since last recorded?</b>	No
<b>Are you experiencing any odors</b>	No
Stop #29: Intersection of Hasley Canyon Road and Commerce Center Drive (Santa Clarita Valley International School & Playmakers Preschool)	
<b>Use map locator to enter lat/long for this observation point.</b>	(34.4511764, -118.6256259)
<b>Record time at observation point</b>	22 Mar 2024 7:50 PM PDT
<b>Record Wind Speed (mph)</b>	2.7
<b>Record Wind Direction</b>	N
<b>Have the weather conditions changed since last recorded?</b>	No
<b>Are you experiencing any odors</b>	No
Stop #30: Intersection of Commerce Center Drive and Witherspoon Parkway	
<b>Use map locator to enter lat/long for this observation point.</b>	Commerce Center Dr & Witherspoon Pky, California 91384, USA (34.445912, -118.626105)
<b>Record time at observation point</b>	22 Mar 2024 7:52 PM PDT
<b>Record Wind Speed (mph)</b>	2.9
<b>Record Wind Direction</b>	N
<b>Have the weather conditions changed since last recorded?</b>	No
<b>Are you experiencing any odors</b>	Yes
<b>Description of Odor</b>	Landfill Gas
<b>Intensity of Odor</b>	3 - Moderate Odor

**Are any corrective actions needed?**

No

Stop #31: Intersection of Franklin Parkway and driveway leading to the United States Postal Service

**Use map locator to enter lat/long for this observation point.**

28000 Franklin Pkwy, Valencia, CA  
91355, USA  
(34.4342362, -118.6283737)

**Record time at observation point**

22 Mar 2024 7:55 PM PDT

**Record Wind Speed (mph)**

2.5

**Record Wind Direction**

N

**Have the weather conditions changed since last recorded?**

No

**Are you experiencing any odors**

No

Stop #32: Intersection of Henry Mayo Drive and Cambridge View Drive, leading into the Valencia Travel Village RV Resort

**Use map locator to enter lat/long for this observation point.**

27958-27946 CA-126, Castaic, CA  
91384, USA  
(34.429681099999996,  
-118.6250687)

**Record time at observation point**

22 Mar 2024 7:56 PM PDT

**Record Wind Speed (mph)**

.9

**Record Wind Direction**

N

**Have the weather conditions changed since last recorded?**

No

**Are you experiencing any odors**

No

Odor Compliance with Stipulated Order for Abatement

**At 3 or more stops have you recorded any Landfill Odor Intensity of 3 (3 - Moderate Odor) or higher?**

No

**Recorder Signature**



isaac dominguez  
22 Mar 2024 7:58 PM PDT

---

**Upon completion of this patrol, please check the box to trigger necessary notifications.**

---



# 4050 - Chiquita Odor Patrol Template

Complete

<b>Score</b>	3 / 3 (100%)	<b>Flagged items</b>	5	<b>Actions</b>	0
<b>Conducted on</b>	22 Mar 2024 7:02 AM PDT				
<b>Prepared by</b>	Chiquita Landfill				
<b>If the name of the person conducting the Patrol does not appear above, please enter it here:</b>	Julian Jenkins				
<b>What type of patrol is this?</b>	Regular Patrol				
<b>Weather Conditions at the time of patrol.</b>	Partly Cloudy				
<b>Temperature at time of Patrol</b>	46°F Should be between -50°F to 125°F				
<b>I acknowledge that I have not visited the working face or other on-site areas where exposed trash or landfill odors such as, but not limited to landfill gas odors, refuse or refuse contaminated material odors, or landfill liquids/landfill leachate odors exist within four hours prior to conducting this odor surveillance.</b>	<input checked="" type="checkbox"/>				
<b>I acknowledge that I will assess each Patrol Stop while standing outside of the vehicle.</b>	<input checked="" type="checkbox"/>				

**Flagged items**

5 flagged

Odor Patrol Stops / Stop #3: Intersection of Lincoln Avenue and Jackson Street

**Are you experiencing any odors**

Yes

Odor Patrol Stops / Stop #4: Intersection of Buchanan Way and Chiquito Canyon Road

**Are you experiencing any odors**

Yes

Odor Patrol Stops / Stop #8: Intersection of Lexington Drive and Morningside Drive

**Are you experiencing any odors**

Yes

Odor Patrol Stops / Stop #8: Intersection of Lexington Drive and Morningside Drive

**Intensity of Odor**

3 - Moderate Odor

Odor Patrol Stops / Stop #29: Intersection of Hasley Canyon Road and Commerce Center Drive (Santa Clarita Valley International School &amp; Playmakers Preschool)

**Are you experiencing any odors**

Yes

<b>Odor Patrol Stops</b>	5 flagged
Stop #1: Chiquito Canyon Road and Driveway leading to the LA County Fire's Del Valle Regional Training Center	
<b>Use map locator to enter lat/long for this observation point.</b>	28101 Chiquito Canyon Rd, Castaic, CA 91384, USA (34.4317609, -118.6589423)
<b>Record time at observation point</b>	22 Mar 2024 7:06 AM PDT
<b>Record Wind Speed (mph)</b>	0
<b>Have the weather conditions changed since start of patrol?</b>	No
<b>Are you experiencing any odors</b>	No
Stop #2: Intersection of Chiquito Canyon Road and Lincoln Avenue	
<b>Use map locator to enter lat/long for this observation point.</b>	Chiquito Canyon Rd & Lincoln Ave, California 91355, USA (34.437901, -118.658324)
<b>Record time at observation point</b>	22 Mar 2024 7:08 AM PDT
<b>Record Wind Speed (mph)</b>	3.1
<b>Record Wind Direction</b>	N
<b>Have the weather conditions changed since last recorded?</b>	No
<b>Are you experiencing any odors</b>	No
Stop #3: Intersection of Lincoln Avenue and Jackson Street	
<b>Use map locator to enter lat/long for this observation point.</b>	28543 Lincoln Ave, Castaic, CA 91384, USA (34.4395774, -118.6561263)
<b>Record time at observation point</b>	22 Mar 2024 7:10 AM PDT
<b>Record Wind Speed (mph)</b>	2.7
<b>Record Wind Direction</b>	E
<b>Have the weather conditions changed since last recorded?</b>	No
<b>Are you experiencing any odors</b>	Yes



<b>Description of Odor</b>	Landfill Waste/Trash
<b>Intensity of Odor</b>	2 - Light odor detected
<b>Are any corrective actions needed?</b>	
Stop #4: Intersection of Buchanan Way and Chiquito Canyon Road	1 flagged
<b>Use map locator to enter lat/long for this observation point.</b>	28703 Chiquito Canyon Rd, Castaic, CA 91384, USA (34.441859799999996, -118.6573111)
<b>Record time at observation point</b>	22 Mar 2024 7:13 AM PDT
<b>Record Wind Speed (mph)</b>	0.7
<b>Record Wind Direction</b>	NE
<b>Have the weather conditions changed since last recorded?</b>	No
<b>Are you experiencing any odors</b>	Yes
<b>Description of Odor</b>	Other
<b>Describe "Other" Odor</b>	Fresh cut grass
<b>Intensity of Odor</b>	2 - Light odor detected
<b>Are any corrective actions needed?</b>	No
Stop #5: Intersection of Lincoln Avenue and Harding Avenue	
<b>Use map locator to enter lat/long for this observation point.</b>	11629 Daleside Ave, Hawthorne, CA 90250, USA (34.443070999999996, -118.655496)
<b>Record time at observation point</b>	22 Mar 2024 7:15 AM PDT
<b>Record Wind Speed (mph)</b>	0.4
<b>Record Wind Direction</b>	NW
<b>Have the weather conditions changed since last recorded?</b>	No
<b>Are you experiencing any odors</b>	No
Stop #6: Intersection of Chiquito Canyon Road and San	

Martinez Road

Use map locator to enter lat/long for this observation point.

30010 San Martinez Rd, Castaic,  
CA 91384, USA  
(34.4449994, -118.6582312)

Record time at observation point

22 Mar 2024 7:17 AM PDT

Record Wind Speed (mph)

0.9

Record Wind Direction

N

Have the weather conditions changed since last recorded?

No

Are you experiencing any odors

No

Stop #7: Intersection of San Martinez Road and Morningside Drive

Use map locator to enter lat/long for this observation point.

(34.4462917, -118.6612731)

Record time at observation point

22 Mar 2024 7:19 AM PDT

Record Wind Speed (mph)

0.4

Record Wind Direction

NW

Have the weather conditions changed since last recorded?

No

Are you experiencing any odors

No

Stop #8: Intersection of Lexington Drive and Morningside Drive

2 flagged

Use map locator to enter lat/long for this observation point.

29043 Morningside Dr, Castaic, CA  
91384, USA  
(34.4482856, -118.6609568)

Record time at observation point

22 Mar 2024 7:20 AM PDT

Record Wind Speed (mph)

0.2

Record Wind Direction

NW

Have the weather conditions changed since last recorded?

No

Are you experiencing any odors

Yes

Description of Odor

Other

<b>Describe "Other" Odor</b>	Rotting vegetation
<b>Intensity of Odor</b>	3 - Moderate Odor
<b>Are any corrective actions needed?</b>	No
Stop #9: Intersection of Val Verde Road and Trellis Road	
<b>Use map locator to enter lat/long for this observation point.</b>	(34.448204, -118.6629804)
<b>Record time at observation point</b>	22 Mar 2024 7:23 AM PDT
<b>Record Wind Speed (mph)</b>	2.0
<b>Record Wind Direction</b>	N
<b>Have the weather conditions changed since last recorded?</b>	No
<b>Are you experiencing any odors</b>	No
Stop #10: Intersection of San Martinez Road and Euclid Ave.	
<b>Use map locator to enter lat/long for this observation point.</b>	(34.4477845, -118.6658307)
<b>Record time at observation point</b>	22 Mar 2024 7:25 AM PDT
<b>Record Wind Speed (mph)</b>	0
<b>Have the weather conditions changed since last recorded?</b>	No
<b>Are you experiencing any odors</b>	No
Stop #11: Intersection of San Martinez Road and Keningston Road	
<b>Use map locator to enter lat/long for this observation point.</b>	30703 San Martinez Rd, Castaic, CA 91384, USA (34.448692199999996, -118.6712099)
<b>Record time at observation point</b>	22 Mar 2024 7:27 AM PDT
<b>Record Wind Speed (mph)</b>	2.2
<b>Record Wind Direction</b>	NW
<b>Have the weather conditions changed since last recorded?</b>	No
<b>Are you experiencing any odors</b>	No

Stop #12: Intersection of Hunstock Street and Windsor Road

Use map locator to enter lat/long for this observation point. (34.4460961, -118.6493168)

Record time at observation point 22 Mar 2024 7:33 AM PDT

Record Wind Speed (mph) 0

Have the weather conditions changed since last recorded? No

Are you experiencing any odors No

Stop #13: Intersection of Del Valle Road and Silver Street

Use map locator to enter lat/long for this observation point. 29098 Del Valle Rd Suite E, Val Verde, CA 91384, USA (34.4484511, -118.65538769999999)

Record time at observation point 22 Mar 2024 7:36 AM PDT

Record Wind Speed 0

Have the weather conditions changed since last recorded? No

Are you experiencing any odors No

Stop #14: Intersection of Del Valle Road and Hasley Canyon Road

Use map locator to enter lat/long for this observation point. Del Valle Rd & Hasley Canyon Rd, Hasley Canyon, CA 91384, USA (34.456818999999996, -118.64180300000001)

Record time at observation point 22 Mar 2024 7:39 AM PDT

Record Wind Speed (mph) 1.3

Record Wind Direction NW

Have the weather conditions changed since last recorded? No

Are you experiencing any odors No

Stop #15: Intersection of Hasley Canyon Road and Gibraltar Lane

Use map locator to enter lat/long for this observation point. (34.4551509, -118.6334539)

Record time at observation point

22 Mar 2024 7:41 AM PDT

Record Wind Speed (mph)

0

Have the weather conditions changed since last recorded?

No

Are you experiencing any odors

No

Stop #16: Intersection of Gibraltar Lane and Alton Way

Use map locator to enter lat/long for this observation point.

28340 Alton Way, Castaic, CA  
91384, USA  
(34.4547214, -118.6302393)

Record time at observation point

22 Mar 2024 7:43 AM PDT

Record Wind Speed (mph)

1.1

Record Wind Direction

NW

Have the weather conditions changed since last recorded?

No

Are you experiencing any odors

No

Stop #17: Intersection of Castlebury Place and Picadilly Place

Use map locator to enter lat/long for this observation point.

661 Your Home Away!, Castaic, CA  
91384, USA  
(34.4536497,  
-118.62767199999998)

Record time at observation point

22 Mar 2024 7:45 AM PDT

Record Wind Speed (mph)

0.4

Record Wind Direction

S

Have the weather conditions changed since last recorded?

No

Are you experiencing any odors

No

Stop #18: Intersection of Gibraltar Lane and Springvale Lane

Use map locator to enter lat/long for this observation point.

28257 Springvale Ln, Castaic, CA  
91384, USA  
(34.4558965,  
-118.62827940000001)

Record time at observation point

22 Mar 2024 7:47 AM PDT

<b>Record Wind Speed (mph)</b>	0.9
<b>Record Wind Direction</b>	SE
<b>Have the weather conditions changed since last recorded?</b>	No
<b>Are you experiencing any odors</b>	No
Stop #19: Intersection of Gibraltar Lane and Cambridge Avenue	
<b>Use map locator to enter lat/long for this observation point.</b>	29823 Cambridge Ave, Castaic, CA 91384, USA (34.457917099999996, -118.62698039999998)
<b>Record time at observation point</b>	22 Mar 2024 7:49 AM PDT
<b>Record Wind Speed (mph)</b>	1.6
<b>Record Wind Direction</b>	S
<b>Have the weather conditions changed since last recorded?</b>	No
<b>Are you experiencing any odors</b>	No
Stop #20: Intersection of Cambridge Avenue and Hasley Canyon Road	
<b>Use map locator to enter lat/long for this observation point.</b>	9701 Creekbed Rd, Castaic, CA 91384, USA (34.4555301, -118.6218167)
<b>Record time at observation point</b>	22 Mar 2024 7:52 AM PDT
<b>Record Wind Speed (mph)</b>	0
<b>Have the weather conditions changed since last recorded?</b>	No
<b>Are you experiencing any odors</b>	No
Stop #21: Intersection of The Old Road and Hillcrest Parkway	
<b>Use map locator to enter lat/long for this observation point.</b>	The Old Rd & Hillcrest Pky, California 91384, USA (34.470033, -118.61671299999998)
<b>Record time at observation point</b>	22 Mar 2024 8:05 AM PDT
<b>Record Wind Speed (mph)</b>	2.5

<b>Record Wind Direction</b>	NW
<b>Have the weather conditions changed since last recorded?</b>	No
<b>Are you experiencing any odors</b>	No
Stop #22: Intersection of Hillcrest Parkway and Park Vista Drive at Castaic Elementary School	
<b>Use map locator to enter lat/long for this observation point.</b>	28332 Foothill Rd, Castaic, CA 91384, USA (34.471645699999996, -118.62989749999998)
<b>Record time at observation point</b>	22 Mar 2024 8:01 AM PDT
<b>Record Wind Speed (mph)</b>	0.9
<b>Record Wind Direction</b>	NE
<b>Have the weather conditions changed since last recorded?</b>	No
<b>Are you experiencing any odors</b>	No
Stop #23: Intersection of Creekbed Road and Firebrand Drive	
<b>Use map locator to enter lat/long for this observation point.</b>	29796 Creekbed Rd, Castaic, CA 91384, USA (34.4575962, -118.6195735)
<b>Record time at observation point</b>	22 Mar 2024 7:54 AM PDT
<b>Record Wind Speed (mph)</b>	0
<b>Have the weather conditions changed since last recorded?</b>	No
<b>Are you experiencing any odors</b>	No
Stop #24: Intersection of The Old Road and Live Oak Road	
<b>Use map locator to enter lat/long for this observation point.</b>	29487 The Old Rd, Castaic, CA 91384, USA (34.4528639, -118.61626170000001)
<b>Record time at observation point</b>	22 Mar 2024 8:09 AM PDT
<b>Record Wind Speed (mph)</b>	0
<b>Have the weather conditions changed since last recorded?</b>	No

**Are you experiencing any odors**

No

Stop #25: Intersection of Live Oak Road and Hidden Trail Road

**Use map locator to enter lat/long for this observation point.**

27662 Buckskin Dr, Castaic, CA  
91384, USA  
(34.4501688,  
-118.61797809999999)

**Record time at observation point**

22 Mar 2024 8:11 AM PDT

**Record Wind Speed (mph)**

0.4

**Record Wind Direction**

NE

**Have the weather conditions changed since last recorded?**

No

**Are you experiencing any odors**

No

Stop #26: Intersection of Live Oak Elementary School at  
Saddleridge Way

**Use map locator to enter lat/long for this observation point.**

(34.450247, -118.619365)

**Record time at observation point**

22 Mar 2024 8:13 AM PDT

**Record Wind Speed (mph)**

0.4

**Record Wind Direction**

NE

**Have the weather conditions changed since last recorded?**

No

**Are you experiencing any odors**

No

Stop #27: Intersection of Rangewood Road and Buckskin Drive

**Use map locator to enter lat/long for this observation point.**

29165 Saddleridge Way, Castaic,  
CA 91384, USA  
(34.4491454,  
-118.62033539999999)

**Record time at observation point**

22 Mar 2024 8:14 AM PDT

**Record Wind Speed (mph)**

0

**Have the weather conditions changed since last recorded?**

No

**Are you experiencing any odors**

No

Stop #28: Intersection of Quincy Street and Cambridge Avenue



27803 Quincy St, Castaic, CA  
91384, USA  
(34.453026699999995,  
-118.62002930000001)

Use map locator to enter lat/long for this observation point.

Record time at observation point 22 Mar 2024 8:43 AM PDT

Record Wind Speed (mph) 0.4

Record Wind Direction SW

Have the weather conditions changed since last recorded? No

Are you experiencing any odors No

Stop #29: Intersection of Hasley Canyon Road and Commerce Center Drive (Santa Clarita Valley International School & Playmakers Preschool) 1 flagged

Use map locator to enter lat/long for this observation point. (34.4509598, -118.6250572)

Record time at observation point 22 Mar 2024 8:46 AM PDT

Record Wind Speed (mph) 1.3

Record Wind Direction SW

Have the weather conditions changed since last recorded? No

Are you experiencing any odors Yes

Description of Odor Other

Describe "Other" Odor Sweet chemical odor

Intensity of Odor 1 - Very light odor detected

Are any corrective actions needed? No

Stop #30: Intersection of Commerce Center Drive and Witherspoon Parkway

Use map locator to enter lat/long for this observation point. 29011 Witherspoon Pkwy, Valencia, CA 91355, USA (34.445682, -118.62720999999999)

Record time at observation point 22 Mar 2024 8:56 AM PDT

Record Wind Speed (mph) 1.8

<b>Record Wind Direction</b>	SW
<b>Have the weather conditions changed since last recorded?</b>	No
<b>Are you experiencing any odors</b>	No
Stop #31: Intersection of Franklin Parkway and driveway leading to the United States Postal Service	
<b>Use map locator to enter lat/long for this observation point.</b>	28000 Franklin Pkwy, Valencia, CA 91355, USA (34.4350514, -118.6273612)
<b>Record time at observation point</b>	22 Mar 2024 9:00 AM PDT
<b>Record Wind Speed (mph)</b>	0.4
<b>Record Wind Direction</b>	SW
<b>Have the weather conditions changed since last recorded?</b>	No
<b>Are you experiencing any odors</b>	No
Stop #32: Intersection of Henry Mayo Drive and Cambridge View Drive, leading into the Valencia Travel Village RV Resort	
<b>Use map locator to enter lat/long for this observation point.</b>	CA-126, Castaic, CA 91384, USA (34.4293723, -118.62602079999999)
<b>Record time at observation point</b>	22 Mar 2024 9:04 AM PDT
<b>Record Wind Speed (mph)</b>	2.0
<b>Record Wind Direction</b>	NE
<b>Have the weather conditions changed since last recorded?</b>	No
<b>Are you experiencing any odors</b>	No
Odor Compliance with Stipulated Order for Abatement	
<b>At 3 or more stops have you recorded any Landfill Odor Intensity of 3 (3 - Moderate Odor) or higher?</b>	No

**Recorder Signature**



Julian Jenkins  
22 Mar 2024 9:04 AM PDT

---

**Upon completion of this patrol, please check the box to trigger necessary notifications.**

# 4050 - Chiquita Odor Patrol Template

Complete

<b>Score</b>	3 / 3 (100%)	<b>Flagged items</b>	8	<b>Actions</b>	0
<b>Conducted on</b>	23 Mar 2024 6:52 PM PDT				
<b>Prepared by</b>	Chiquita Landfill				
<b>If the name of the person conducting the Patrol does not appear above, please enter it here:</b>	Isaac and adrian				
<b>What type of patrol is this?</b>	Regular Patrol				
<b>Weather Conditions at the time of patrol.</b>	Sunny				
<b>Temperature at time of Patrol</b>	55°F Should be between -50°F to 125°F				
<b>I acknowledge that I have not visited the working face or other on-site areas where exposed trash or landfill odors such as, but not limited to landfill gas odors, refuse or refuse contaminated material odors, or landfill liquids/landfill leachate odors exist within four hours prior to conducting this odor surveillance.</b>	<input checked="" type="checkbox"/>				
<b>I acknowledge that I will assess each Patrol Stop while standing outside of the vehicle.</b>	<input checked="" type="checkbox"/>				

**Flagged items**

8 flagged

Odor Patrol Stops / Stop #15: Intersection of Hasley Canyon Road and Gibraltar Lane

**Are you experiencing any odors**

Yes

Odor Patrol Stops / Stop #16: Intersection of Gibraltar Lane and Alton Way

**Are you experiencing any odors**

Yes

Odor Patrol Stops / Stop #17: Intersection of Castlebury Place and Picadilly Place

**Are you experiencing any odors**

Yes

Odor Patrol Stops / Stop #18: Intersection of Gibraltar Lane and Springvale Lane

**Are you experiencing any odors**

Yes

Odor Patrol Stops / Stop #27: Intersection of Rangewood Road and Buckskin Drive

**Are you experiencing any odors**

Yes

Odor Patrol Stops / Stop #29: Intersection of Hasley Canyon Road and Commerce Center Drive (Santa Clarita Valley International School &amp; Playmakers Preschool)

**Are you experiencing any odors**

Yes

Odor Patrol Stops / Stop #30: Intersection of Commerce Center Drive and Witherspoon Parkway

**Are you experiencing any odors**

Yes

Odor Patrol Stops / Stop #31: Intersection of Franklin Parkway and driveway leading to the United States Postal Service

**Are you experiencing any odors**

Yes

**Odor Patrol Stops**

8 flagged

Stop #1: Chiquito Canyon Road and Driveway leading to the LA County Fire's Del Valle Regional Training Center

**Use map locator to enter lat/long for this observation point.**28101 Chiquito Canyon Rd,  
Castaic, CA 91384, USA  
(34.4327847, -118.6589912)**Record time at observation point**

23 Mar 2024 6:54 PM PDT

**Record Wind Speed (mph)**

5.1

**Record Wind Direction**

NW

**Have the weather conditions changed since start of patrol?**

No

**Are you experiencing any odors**

No

Stop #2: Intersection of Chiquito Canyon Road and Lincoln Avenue

**Use map locator to enter lat/long for this observation point.**28464 Chiquito Canyon Rd,  
Castaic, CA 91384, USA  
(34.438305899999996,  
-118.65799469999999)**Record time at observation point**

23 Mar 2024 6:55 PM PDT

**Record Wind Speed (mph)**

5.4

**Record Wind Direction**

N

**Have the weather conditions changed since last recorded?**

No

**Are you experiencing any odors**

No

Stop #3: Intersection of Lincoln Avenue and Jackson Street

**Use map locator to enter lat/long for this observation point.**28543 Lincoln Ave, Castaic, CA  
91384, USA  
(34.4395774, -118.6561263)**Record time at observation point**

23 Mar 2024 6:56 PM PDT

**Record Wind Speed (mph)**

3.6

**Record Wind Direction**

E

**Have the weather conditions changed since last recorded?**

No

**Are you experiencing any odors**

No

Stop #4: Intersection of Buchanan Way and Chiquito Canyon Road

**Use map locator to enter lat/long for this observation point.**

28661 Chiquito Canyon Rd,  
Castaic, CA 91384, USA  
(34.4414836, -118.6574114)

**Record time at observation point**

23 Mar 2024 6:58 PM PDT

**Record Wind Speed (mph)**

1.3

**Record Wind Direction**

N

**Have the weather conditions changed since last recorded?**

No

**Are you experiencing any odors**

No

Stop #5: Intersection of Lincoln Avenue and Harding Avenue

**Use map locator to enter lat/long for this observation point.**

11629 Daleside Ave, Hawthorne,  
CA 90250, USA  
(34.443070999999996,  
-118.655496)

**Record time at observation point**

23 Mar 2024 6:57 PM PDT

**Record Wind Speed (mph)**

2.5

**Record Wind Direction**

N

**Have the weather conditions changed since last recorded?**

No

**Are you experiencing any odors**

No

Stop #6: Intersection of Chiquito Canyon Road and San Martinez Road

**Use map locator to enter lat/long for this observation point.**

28900 Chiquito Canyon Rd,  
Castaic, CA 91384, USA  
(34.4451696,  
-118.65758459999999)

**Record time at observation point**

23 Mar 2024 6:59 PM PDT

**Record Wind Speed (mph)**

1.8

**Record Wind Direction**

N

**Have the weather conditions changed since last recorded?**

No

<b>Are you experiencing any odors</b>	No
Stop #7: Intersection of San Martinez Road and Morningside Drive	
<b>Use map locator to enter lat/long for this observation point.</b>	(34.4465481, -118.6612216)
<b>Record time at observation point</b>	23 Mar 2024 7:00 PM PDT
<b>Record Wind Speed (mph)</b>	0
<b>Have the weather conditions changed since last recorded?</b>	No
<b>Are you experiencing any odors</b>	No
Stop #8: Intersection of Lexington Drive and Morningside Drive	
<b>Use map locator to enter lat/long for this observation point.</b>	(34.4484512, -118.660638)
<b>Record time at observation point</b>	23 Mar 2024 7:01 PM PDT
<b>Record Wind Speed (mph)</b>	2
<b>Record Wind Direction</b>	NE
<b>Have the weather conditions changed since last recorded?</b>	No
<b>Are you experiencing any odors</b>	No
Stop #9: Intersection of Val Verde Road and Trellis Road	
<b>Use map locator to enter lat/long for this observation point.</b>	(34.44809, -118.6628583)
<b>Record time at observation point</b>	23 Mar 2024 7:02 PM PDT
<b>Record Wind Speed (mph)</b>	2
<b>Record Wind Direction</b>	N
<b>Have the weather conditions changed since last recorded?</b>	No
<b>Are you experiencing any odors</b>	No
Stop #10: Intersection of San Martinez Road and Euclid Ave.	
<b>Use map locator to enter lat/long for this observation point.</b>	(34.4476597, -118.6658238)
<b>Record time at observation point</b>	23 Mar 2024 7:03 PM PDT



<b>Record Wind Speed (mph)</b>	1.4
<b>Record Wind Direction</b>	W
<b>Have the weather conditions changed since last recorded?</b>	No
<b>Are you experiencing any odors</b>	No
Stop #11: Intersection of San Martinez Road and Keningston Road	
<b>Use map locator to enter lat/long for this observation point.</b>	30646 San Martinez Rd, Castaic, CA 91384, USA (34.4482237, -118.67070860000001)
<b>Record time at observation point</b>	23 Mar 2024 7:04 PM PDT
<b>Record Wind Speed (mph)</b>	0
<b>Have the weather conditions changed since last recorded?</b>	No
<b>Are you experiencing any odors</b>	No
Stop #12: Intersection of Hunstock Street and Windsor Road	
<b>Use map locator to enter lat/long for this observation point.</b>	(34.4459266, -118.6494975)
<b>Record time at observation point</b>	23 Mar 2024 7:08 PM PDT
<b>Record Wind Speed (mph)</b>	.9
<b>Record Wind Direction</b>	E
<b>Have the weather conditions changed since last recorded?</b>	No
<b>Are you experiencing any odors</b>	No
Stop #13: Intersection of Del Valle Road and Silver Street	
<b>Use map locator to enter lat/long for this observation point.</b>	(34.4485137, -118.6553182)
<b>Record time at observation point</b>	23 Mar 2024 7:10 PM PDT
<b>Record Wind Speed</b>	.9
<b>Record Wind Direction</b>	S
<b>Have the weather conditions changed since last recorded?</b>	No

<b>Are you experiencing any odors</b>	No
Stop #14: Intersection of Del Valle Road and Hasley Canyon Road	
<b>Use map locator to enter lat/long for this observation point.</b>	Del Valle Rd & Hasley Canyon Rd, Hasley Canyon, CA 91384, USA (34.456818999999996, -118.64180300000001)
<b>Record time at observation point</b>	23 Mar 2024 7:12 PM PDT
<b>Record Wind Speed (mph)</b>	1.3
<b>Record Wind Direction</b>	NE
<b>Have the weather conditions changed since last recorded?</b>	No
<b>Are you experiencing any odors</b>	No
Stop #15: Intersection of Hasley Canyon Road and Gibraltar Lane	1 flagged
<b>Use map locator to enter lat/long for this observation point.</b>	(34.455041, -118.6333891)
<b>Record time at observation point</b>	23 Mar 2024 7:14 PM PDT
<b>Record Wind Speed (mph)</b>	3.8
<b>Record Wind Direction</b>	NE
<b>Have the weather conditions changed since last recorded?</b>	No
<b>Are you experiencing any odors</b>	Yes
<b>Description of Odor</b>	Landfill Gas
<b>Intensity of Odor</b>	2 - Light odor detected
<b>Are any corrective actions needed?</b>	No
Stop #16: Intersection of Gibraltar Lane and Alton Way	1 flagged
<b>Use map locator to enter lat/long for this observation point.</b>	(34.4548366, -118.6300817)
<b>Record time at observation point</b>	23 Mar 2024 7:15 PM PDT
<b>Record Wind Speed (mph)</b>	4.2

Record Wind Direction	NE
Have the weather conditions changed since last recorded?	No
Are you experiencing any odors	Yes
Description of Odor	Landfill Gas
Intensity of Odor	1 - Very light odor detected
Are any corrective actions needed?	No
Stop #17: Intersection of Castlebury Place and Picadilly Place	1 flagged
Use map locator to enter lat/long for this observation point.	29718 Castlebury Pl, Castaic, CA 91384, USA (34.4535607, -118.62745899999997)
Record time at observation point	23 Mar 2024 7:16 PM PDT
Record Wind Speed (mph)	4.5
Record Wind Direction	NE
Have the weather conditions changed since last recorded?	No
Are you experiencing any odors	Yes
Description of Odor	Landfill Gas
Intensity of Odor	1 - Very light odor detected
Are any corrective actions needed?	No
Stop #18: Intersection of Gibraltar Lane and Springvale Lane	1 flagged
Use map locator to enter lat/long for this observation point.	(34.4558002, -118.628469)
Record time at observation point	23 Mar 2024 7:17 PM PDT
Record Wind Speed (mph)	7.5
Record Wind Direction	N
Have the weather conditions changed since last recorded?	No
Are you experiencing any odors	Yes

<b>Description of Odor</b>	Landfill Gas
<b>Intensity of Odor</b>	1 - Very light odor detected
<b>Are any corrective actions needed?</b>	No
Stop #19: Intersection of Gibraltar Lane and Cambridge Avenue	
<b>Use map locator to enter lat/long for this observation point.</b>	28003 Gibraltar Ln, Castaic, CA 91384, USA (34.4583288, -118.6270032)
<b>Record time at observation point</b>	23 Mar 2024 7:18 PM PDT
<b>Record Wind Speed (mph)</b>	2
<b>Record Wind Direction</b>	E
<b>Have the weather conditions changed since last recorded?</b>	No
<b>Are you experiencing any odors</b>	No
Stop #20: Intersection of Cambridge Avenue and Hasley Canyon Road	
<b>Use map locator to enter lat/long for this observation point.</b>	29615 Cambridge Ave, Castaic, CA 91384, USA (34.4551637, -118.62194369999999)
<b>Record time at observation point</b>	23 Mar 2024 7:19 PM PDT
<b>Record Wind Speed (mph)</b>	5.6
<b>Record Wind Direction</b>	NW
<b>Have the weather conditions changed since last recorded?</b>	No
<b>Are you experiencing any odors</b>	No
Stop #21: Intersection of The Old Road and Hillcrest Parkway	
<b>Use map locator to enter lat/long for this observation point.</b>	27610 Iris Pl, Castaic, CA 91384, USA (34.470656, -118.6171576)
<b>Record time at observation point</b>	23 Mar 2024 7:23 PM PDT
<b>Record Wind Speed (mph)</b>	.9

<b>Record Wind Direction</b>	W
<b>Have the weather conditions changed since last recorded?</b>	No
<b>Are you experiencing any odors</b>	No
Stop #22: Intersection of Hillcrest Parkway and Park Vista Drive at Castaic Elementary School	
<b>Use map locator to enter lat/long for this observation point.</b>	28332 Foothill Rd, Castaic, CA 91384, USA (34.471645699999996, -118.62989749999998)
<b>Record time at observation point</b>	23 Mar 2024 7:25 PM PDT
<b>Record Wind Speed (mph)</b>	0
<b>Have the weather conditions changed since last recorded?</b>	No
<b>Are you experiencing any odors</b>	No
Stop #23: Intersection of Creekbed Road and Firebrand Drive	
<b>Use map locator to enter lat/long for this observation point.</b>	29796 Creekbed Rd, Castaic, CA 91384, USA (34.4575962, -118.6195735)
<b>Record time at observation point</b>	23 Mar 2024 7:20 PM PDT
<b>Record Wind Speed (mph)</b>	3.1
<b>Record Wind Direction</b>	NE
<b>Have the weather conditions changed since last recorded?</b>	No
<b>Are you experiencing any odors</b>	No
Stop #24: Intersection of The Old Road and Live Oak Road	
<b>Use map locator to enter lat/long for this observation point.</b>	27602 Hartford Ave, Castaic, CA 91384, USA (34.453196, -118.61702079999998)
<b>Record time at observation point</b>	23 Mar 2024 7:28 PM PDT
<b>Record Wind Speed (mph)</b>	1.3
<b>Record Wind Direction</b>	N

<b>Have the weather conditions changed since last recorded?</b>	No
<b>Are you experiencing any odors</b>	No
Stop #25: Intersection of Live Oak Road and Hidden Trail Road	
<b>Use map locator to enter lat/long for this observation point.</b>	27662 Buckskin Dr, Castaic, CA 91384, USA (34.4501688, -118.61797809999999)
<b>Record time at observation point</b>	23 Mar 2024 7:29 PM PDT
<b>Record Wind Speed (mph)</b>	6.5
<b>Record Wind Direction</b>	N
<b>Have the weather conditions changed since last recorded?</b>	No
<b>Are you experiencing any odors</b>	No
Stop #26: Intersection of Live Oak Elementary School at Saddleridge Way	
<b>Use map locator to enter lat/long for this observation point.</b>	27710 Rangewood Rd, Castaic, CA 91384, USA (34.450107599999996, -118.61922759999999)
<b>Record time at observation point</b>	23 Mar 2024 7:30 PM PDT
<b>Record Wind Speed (mph)</b>	4.5
<b>Record Wind Direction</b>	N
<b>Have the weather conditions changed since last recorded?</b>	No
<b>Are you experiencing any odors</b>	No
Stop #27: Intersection of Rangewood Road and Buckskin Drive	
<b>Use map locator to enter lat/long for this observation point.</b>	1 flagged 29165 Saddleridge Way, Castaic, CA 91384, USA (34.4491454, -118.62033539999999)
<b>Record time at observation point</b>	23 Mar 2024 7:31 PM PDT
<b>Record Wind Speed (mph)</b>	2.5
<b>Record Wind Direction</b>	S

Have the weather conditions changed since last recorded?	No
Are you experiencing any odors	Yes
Description of Odor	Landfill Gas
Intensity of Odor	1 - Very light odor detected
Are any corrective actions needed?	No
Stop #28: Intersection of Quincy Street and Cambridge Avenue	
Use map locator to enter lat/long for this observation point.	27803 Quincy St, Castaic, CA 91384, USA (34.453026699999995, -118.62002930000001)
Record time at observation point	23 Mar 2024 7:32 PM PDT
Record Wind Speed (mph)	.4
Record Wind Direction	N
Have the weather conditions changed since last recorded?	No
Are you experiencing any odors	No
Stop #29: Intersection of Hasley Canyon Road and Commerce Center Drive (Santa Clarita Valley International School & Playmakers Preschool)	
Use map locator to enter lat/long for this observation point.	28101 Industry Dr, Valencia, CA 91355, USA (34.4507016, -118.6259344)
Record time at observation point	23 Mar 2024 8:52 PM PDT
Record Wind Speed (mph)	2
Record Wind Direction	N
Have the weather conditions changed since last recorded?	No
Are you experiencing any odors	Yes
Description of Odor	Landfill Gas
Intensity of Odor	2 - Light odor detected
Are any corrective actions needed?	No

Stop #30: Intersection of Commerce Center Drive and Witherspoon Parkway

1 flagged

Use map locator to enter lat/long for this observation point.

Commerce Center Dr &  
Witherspoon Pky, California  
91355, USA  
(34.445074999999996,  
-118.62639800000001)

Record time at observation point

23 Mar 2024 8:53 PM PDT

Record Wind Speed (mph)

.4

Record Wind Direction

N

Have the weather conditions changed since last recorded?

No

Are you experiencing any odors

Yes

Description of Odor

Landfill Gas

Intensity of Odor

2 - Light odor detected

Are any corrective actions needed?

No

Stop #31: Intersection of Franklin Parkway and driveway leading to the United States Postal Service

1 flagged

Use map locator to enter lat/long for this observation point.

28000 Franklin Pkwy, Valencia, CA  
91355, USA  
(34.4340398, -118.6285441)

Record time at observation point

23 Mar 2024 8:55 PM PDT

Record Wind Speed (mph)

.4

Record Wind Direction

NE

Have the weather conditions changed since last recorded?

No

Are you experiencing any odors

Yes

Description of Odor

Landfill Gas

Intensity of Odor

1 - Very light odor detected

Are any corrective actions needed?

No

Stop #32: Intersection of Henry Mayo Drive and Cambridge View Drive, leading into the Valencia Travel Village RV Resort



Use map locator to enter lat/long for this observation point.

27958-27946 CA-126, Castaic, CA  
91384, USA  
(34.4296810999999996,  
-118.6250687)

Record time at observation point

23 Mar 2024 8:56 PM PDT

Record Wind Speed (mph)

.9

Record Wind Direction

N

Have the weather conditions changed since last recorded?

No

Are you experiencing any odors

No

Odor Compliance with Stipulated Order for Abatement

At 3 or more stops have you recorded any Landfill Odor Intensity of 3 (3 - Moderate Odor) or higher?

No

**Recorder Signature**



isaac dominguez  
23 Mar 2024 8:57 PM PDT

---

**Upon completion of this patrol, please check the box to trigger necessary notifications.**

# 4050 - Chiquita Odor Patrol Template

Complete

Score	3 / 3 (100%)	Flagged items	7	Actions	0
-------	--------------	---------------	---	---------	---

Conducted on

23 Mar 2024 7:03 AM PDT

Prepared by

Chiquita Landfill

If the name of the person conducting the Patrol does not appear above, please enter it here:

Julian Jenkins

What type of patrol is this?

Regular Patrol

Weather Conditions at the time of patrol.

Cloudy

Rain

Amount of Precipitation in past 24 hours (in.)

0.04

Temperature at time of Patrol

54°F  
Should be between -50°F to 125°F

I acknowledge that I have not visited the working face or other on-site areas where exposed trash or landfill odors such as, but not limited to landfill gas odors, refuse or refuse contaminated material odors, or landfill liquids/landfill leachate odors exist within four hours prior to conducting this odor surveillance.



I acknowledge that I will assess each Patrol Stop while standing outside of the vehicle.



**Flagged items**

7 flagged

Odor Patrol Stops / Stop #1: Chiquito Canyon Road and Driveway leading to the LA County Fire's Del Valle Regional Training Center

**Are you experiencing any odors**

Yes

Odor Patrol Stops / Stop #15: Intersection of Hasley Canyon Road and Gibraltar Lane

**Are you experiencing any odors**

Yes

Odor Patrol Stops / Stop #22: Intersection of Hillcrest Parkway and Park Vista Drive at Castaic Elementary School

**Are you experiencing any odors**

Yes

Odor Patrol Stops / Stop #23: Intersection of Creekbed Road and Firebrand Drive

**Are you experiencing any odors**

Yes

Odor Patrol Stops / Stop #24: Intersection of The Old Road and Live Oak Road

**Are you experiencing any odors**

Yes

Odor Patrol Stops / Stop #25: Intersection of Live Oak Road and Hidden Trail Road

**Are you experiencing any odors**

Yes

Odor Patrol Stops / Stop #28: Intersection of Quincy Street and Cambridge Avenue

**Are you experiencing any odors**

Yes

<b>Odor Patrol Stops</b>	7 flagged
Stop #1: Chiquito Canyon Road and Driveway leading to the LA County Fire's Del Valle Regional Training Center	1 flagged
<b>Use map locator to enter lat/long for this observation point.</b>	28101 Chiquito Canyon Rd, Castaic, CA 91384, USA (34.4317609, -118.6589423)
<b>Record time at observation point</b>	23 Mar 2024 8:35 AM PDT
<b>Record Wind Speed (mph)</b>	0
<b>Have the weather conditions changed since start of patrol?</b>	No
<b>Are you experiencing any odors</b>	Yes
<b>Description of Odor</b>	Other
<b>Describe "Other" Odor</b>	Musty odor
<b>Intensity of Odor</b>	2 - Light odor detected
<b>Are any corrective actions needed?</b>	No
Stop #2: Intersection of Chiquito Canyon Road and Lincoln Avenue	
<b>Use map locator to enter lat/long for this observation point.</b>	28465 Chiquito Canyon Rd, Castaic, CA 91384, USA (34.4384167, -118.658496)
<b>Record time at observation point</b>	23 Mar 2024 8:33 AM PDT
<b>Record Wind Speed (mph)</b>	2.0
<b>Record Wind Direction</b>	NE
<b>Have the weather conditions changed since last recorded?</b>	No
<b>Are you experiencing any odors</b>	No
Stop #3: Intersection of Lincoln Avenue and Jackson Street	
<b>Use map locator to enter lat/long for this observation point.</b>	28611 Lincoln Ave, Val Verde, CA 91384, USA (34.4398392, -118.6560351)
<b>Record time at observation point</b>	23 Mar 2024 8:31 AM PDT

<b>Record Wind Speed (mph)</b>	1.1
<b>Record Wind Direction</b>	NW
<b>Have the weather conditions changed since last recorded?</b>	No
<b>Are you experiencing any odors</b>	No
Stop #4: Intersection of Buchanan Way and Chiquito Canyon Road	
<b>Use map locator to enter lat/long for this observation point.</b>	28703 Chiquito Canyon Rd, Castaic, CA 91384, USA (34.441859799999996, -118.6573111)
<b>Record time at observation point</b>	23 Mar 2024 8:28 AM PDT
<b>Record Wind Speed (mph)</b>	1.8
<b>Record Wind Direction</b>	NE
<b>Have the weather conditions changed since last recorded?</b>	No
<b>Are you experiencing any odors</b>	No
Stop #5: Intersection of Lincoln Avenue and Harding Avenue	
<b>Use map locator to enter lat/long for this observation point.</b>	11629 Daleside Ave, Hawthorne, CA 90250, USA (34.443070999999996, -118.655496)
<b>Record time at observation point</b>	23 Mar 2024 8:25 AM PDT
<b>Record Wind Speed (mph)</b>	0
<b>Have the weather conditions changed since last recorded?</b>	No
<b>Are you experiencing any odors</b>	No
Stop #6: Intersection of Chiquito Canyon Road and San Martinez Road	
<b>Use map locator to enter lat/long for this observation point.</b>	30006 San Martinez Rd, Val Verde, CA 91384, USA (34.444958299999996, -118.6580404)
<b>Record time at observation point</b>	23 Mar 2024 8:22 AM PDT

<b>Record Wind Speed (mph)</b>	0
<b>Have the weather conditions changed since last recorded?</b>	No
<b>Are you experiencing any odors</b>	No
Stop #7: Intersection of San Martinez Road and Morningside Drive	
<b>Use map locator to enter lat/long for this observation point.</b>	30139 San Martinez Rd, Castaic, CA 91384, USA (34.44624, -118.66109490000001)
<b>Record time at observation point</b>	23 Mar 2024 8:20 AM PDT
<b>Record Wind Speed (mph)</b>	1.8
<b>Record Wind Direction</b>	W
<b>Have the weather conditions changed since last recorded?</b>	No
<b>Are you experiencing any odors</b>	No
Stop #8: Intersection of Lexington Drive and Morningside Drive	
<b>Use map locator to enter lat/long for this observation point.</b>	(34.4483856, -118.6608958)
<b>Record time at observation point</b>	23 Mar 2024 8:18 AM PDT
<b>Record Wind Speed (mph)</b>	1.3
<b>Record Wind Direction</b>	NW
<b>Have the weather conditions changed since last recorded?</b>	No
<b>Are you experiencing any odors</b>	No
Stop #9: Intersection of Val Verde Road and Trellis Road	
<b>Use map locator to enter lat/long for this observation point.</b>	29036 Val Verde Rd, Castaic, CA 91384, USA (34.4479964, -118.66268769999999)
<b>Record time at observation point</b>	23 Mar 2024 8:16 AM PDT
<b>Record Wind Speed (mph)</b>	0.4
<b>Record Wind Direction</b>	NW

<b>Have the weather conditions changed since last recorded?</b>	No
<b>Are you experiencing any odors</b>	No
Stop #10: Intersection of San Martinez Road and Euclid Ave.	
<b>Use map locator to enter lat/long for this observation point.</b>	30333 San Martinez Rd, Castaic, CA 91384, USA (34.4478645, -118.66565609999999)
<b>Record time at observation point</b>	23 Mar 2024 8:13 AM PDT
<b>Record Wind Speed (mph)</b>	1.6
<b>Record Wind Direction</b>	NW
<b>Have the weather conditions changed since last recorded?</b>	No
<b>Are you experiencing any odors</b>	No
Stop #11: Intersection of San Martinez Road and Keningston Road	
<b>Use map locator to enter lat/long for this observation point.</b>	30703 San Martinez Rd, Castaic, CA 91384, USA (34.448692199999996, -118.6712099)
<b>Record time at observation point</b>	23 Mar 2024 8:11 AM PDT
<b>Record Wind Speed (mph)</b>	3.6
<b>Record Wind Direction</b>	W
<b>Have the weather conditions changed since last recorded?</b>	No
<b>Are you experiencing any odors</b>	No
Stop #12: Intersection of Hunstock Street and Windsor Road	
<b>Use map locator to enter lat/long for this observation point.</b>	(34.4461495, -118.6494771)
<b>Record time at observation point</b>	23 Mar 2024 8:04 AM PDT
<b>Record Wind Speed (mph)</b>	0.2
<b>Record Wind Direction</b>	N
<b>Have the weather conditions changed since last recorded?</b>	No



Are you experiencing any odors

No

Stop #13: Intersection of Del Valle Road and Silver Street

Use map locator to enter lat/long for this observation point.

29098 Del Valle Rd Suite E, Val Verde, CA 91384, USA  
(34.4484511, -118.65538769999999)

Record time at observation point

23 Mar 2024 8:01 AM PDT

Record Wind Speed

1.3

Record Wind Direction

N

Have the weather conditions changed since last recorded?

No

Are you experiencing any odors

No

Stop #14: Intersection of Del Valle Road and Hasley Canyon Road

Use map locator to enter lat/long for this observation point.

Del Valle Rd & Hasley Canyon Rd, Hasley Canyon, CA 91384, USA  
(34.456818999999996, -118.64180300000001)

Record time at observation point

23 Mar 2024 7:59 AM PDT

Record Wind Speed (mph)

1.3

Record Wind Direction

W

Have the weather conditions changed since last recorded?

No

Are you experiencing any odors

No

Stop #15: Intersection of Hasley Canyon Road and Gibraltar Lane

1 flagged

Use map locator to enter lat/long for this observation point.

28579 Gibraltar Ln, Castaic, CA 91384, USA  
(34.4551702, -118.63360240000002)

Record time at observation point

23 Mar 2024 7:56 AM PDT

Record Wind Speed (mph)

0.2

Record Wind Direction

SE

Have the weather conditions changed since last recorded? No

Are you experiencing any odors Yes

Description of Odor  
Landfill Gas Other

Describe "Other" Odor Rotting citrus

Intensity of Odor 2 - Light odor detected

Are any corrective actions needed?  
Stop #16: Intersection of Gibraltar Lane and Alton Way

Use map locator to enter lat/long for this observation point. 28340 Alton Way, Castaic, CA 91384, USA (34.4547214, -118.6302393)

Record time at observation point 23 Mar 2024 7:54 AM PDT

Record Wind Speed (mph) 1.8

Record Wind Direction NE

Have the weather conditions changed since last recorded? No

Are you experiencing any odors No

Stop #17: Intersection of Castlebury Place and Picadilly Place  
661 Your Home Away!, Castaic, CA 91384, USA (34.4536497, -118.62767199999998)

Use map locator to enter lat/long for this observation point. 661 Your Home Away!, Castaic, CA 91384, USA (34.4536497, -118.62767199999998)

Record time at observation point 23 Mar 2024 7:51 AM PDT

Record Wind Speed (mph) 0.7

Record Wind Direction NE

Have the weather conditions changed since last recorded? No

Are you experiencing any odors No

Stop #18: Intersection of Gibraltar Lane and Springvale Lane  
Use map locator to enter lat/long for this observation point. 28256 Springvale Ln, Castaic, CA

91384, USA  
(34.4555485,  
-118.62855289999997)

**Record time at observation point**

23 Mar 2024 7:49 AM PDT

**Record Wind Speed (mph)**

0

**Have the weather conditions changed since last recorded?**

No

**Are you experiencing any odors**

No

Stop #19: Intersection of Gibraltar Lane and Cambridge Avenue

**Use map locator to enter lat/long for this observation point.**

28003 Gibraltar Ln, Castaic, CA  
91384, USA  
(34.4583288, -118.6270032)

**Record time at observation point**

23 Mar 2024 7:47 AM PDT

**Record Wind Speed (mph)**

0.9

**Record Wind Direction**

E

**Have the weather conditions changed since last recorded?**

No

**Are you experiencing any odors**

No

Stop #20: Intersection of Cambridge Avenue and Hasley Canyon Road

**Use map locator to enter lat/long for this observation point.**

29619 Newport Pl, Castaic, CA  
91384, USA  
(34.454428199999995,  
-118.62139669999998)

**Record time at observation point**

23 Mar 2024 7:22 AM PDT

**Record Wind Speed (mph)**

1.3

**Record Wind Direction**

NW

**Have the weather conditions changed since last recorded?**

No

**Are you experiencing any odors**

No

Stop #21: Intersection of The Old Road and Hillcrest Parkway

**Use map locator to enter lat/long for this observation point.**

The Old Rd & Hillcrest Pky,  
California 91384, USA  
(34.470033,

-118.61671299999998)

<b>Record time at observation point</b>	23 Mar 2024 7:41 AM PDT
<b>Record Wind Speed (mph)</b>	3.6
<b>Record Wind Direction</b>	N
<b>Have the weather conditions changed since last recorded?</b>	No
<b>Are you experiencing any odors</b>	No
Stop #22: Intersection of Hillcrest Parkway and Park Vista Drive at Castaic Elementary School	1 flagged

28333 Foothill Rd, Castaic, CA  
91384, USA  
(34.4721086, -118.6298747)

<b>Record time at observation point</b>	23 Mar 2024 7:37 AM PDT
<b>Record Wind Speed (mph)</b>	1.3
<b>Record Wind Direction</b>	NW
<b>Have the weather conditions changed since last recorded?</b>	No
<b>Are you experiencing any odors</b>	Yes
<b>Description of Odor</b>	Other
<b>Describe "Other" Odor</b>	Ginger
<b>Intensity of Odor</b>	1 - Very light odor detected
<b>Are any corrective actions needed?</b>	No
Stop #23: Intersection of Creekbed Road and Firebrand Drive	1 flagged

27704 Firebrand Dr, Castaic, CA  
91384, USA  
(34.457861199999996,  
-118.61993810000001)

<b>Record time at observation point</b>	23 Mar 2024 7:44 AM PDT
<b>Record Wind Speed (mph)</b>	0
<b>Have the weather conditions changed since last recorded?</b>	No

<b>Are you experiencing any odors</b>	Yes
<b>Description of Odor</b>	Landfill Gas
<b>Intensity of Odor</b>	1 - Very light odor detected
<b>Are any corrective actions needed?</b>	
Stop #24: Intersection of The Old Road and Live Oak Road	1 flagged
<b>Use map locator to enter lat/long for this observation point.</b>	29487 The Old Rd, Castaic, CA 91384, USA (34.4528639, -118.61626170000001)
<b>Record time at observation point</b>	23 Mar 2024 7:33 AM PDT
<b>Record Wind Speed (mph)</b>	0
<b>Have the weather conditions changed since last recorded?</b>	No
<b>Are you experiencing any odors</b>	Yes
<b>Description of Odor</b>	Landfill Gas
<b>Intensity of Odor</b>	1 - Very light odor detected
<b>Are any corrective actions needed?</b>	
Stop #25: Intersection of Live Oak Road and Hidden Trail Road	1 flagged
<b>Use map locator to enter lat/long for this observation point.</b>	27704 Buckskin Dr, Castaic, CA 91384, USA (34.4498606, -118.6182516)
<b>Record time at observation point</b>	23 Mar 2024 7:31 AM PDT
<b>Record Wind Speed (mph)</b>	0
<b>Have the weather conditions changed since last recorded?</b>	No
<b>Are you experiencing any odors</b>	Yes
<b>Description of Odor</b>	Landfill Gas
<b>Intensity of Odor</b>	1 - Very light odor detected
<b>Are any corrective actions needed?</b>	

Stop #26: Intersection of Live Oak Elementary School at Saddleridge Way

Use map locator to enter lat/long for this observation point.

27710 Rangewood Rd, Castaic, CA  
91384, USA  
(34.450107599999996,  
-118.61922759999999)

Record time at observation point

23 Mar 2024 7:29 AM PDT

Record Wind Speed (mph)

0.2

Record Wind Direction

NW

Have the weather conditions changed since last recorded?

No

Are you experiencing any odors

No

Stop #27: Intersection of Rangewood Road and Buckskin Drive

Use map locator to enter lat/long for this observation point.

29165 Saddleridge Way, Castaic,  
CA 91384, USA  
(34.4491454,  
-118.62033539999999)

Record time at observation point

23 Mar 2024 7:27 AM PDT

Record Wind Speed (mph)

0.4

Record Wind Direction

NW

Have the weather conditions changed since last recorded?

No

Are you experiencing any odors

No

Stop #28: Intersection of Quincy Street and Cambridge Avenue

1 flagged

Use map locator to enter lat/long for this observation point.

27803 Quincy St, Castaic, CA  
91384, USA  
(34.453026699999995,  
-118.62002930000001)

Record time at observation point

23 Mar 2024 7:23 AM PDT

Record Wind Speed (mph)

0

Have the weather conditions changed since last recorded?

No

Are you experiencing any odors

Yes

Description of Odor

Other

**Describe "Other" Odor**

Chemical - paint

**Intensity of Odor**

1 - Very light odor detected

**Are any corrective actions needed?**

Stop #29: Intersection of Hasley Canyon Road and Commerce Center Drive (Santa Clarita Valley International School & Playmakers Preschool)

**Use map locator to enter lat/long for this observation point.**

28050 Hasley Canyon Rd, Castaic,  
CA 91384, USA  
(34.4509472, -118.6247111)

**Record time at observation point**

23 Mar 2024 7:19 AM PDT

**Record Wind Speed (mph)**

0

**Have the weather conditions changed since last recorded?**

No

**Are you experiencing any odors**

No

Stop #30: Intersection of Commerce Center Drive and Witherspoon Parkway

**Use map locator to enter lat/long for this observation point.**

Commerce Center Dr &  
Witherspoon Pky, California  
91355, USA  
(34.445074999999996,  
-118.62639800000001)

**Record time at observation point**

23 Mar 2024 7:17 AM PDT

**Record Wind Speed (mph)**

0.2

**Record Wind Direction**

N

**Have the weather conditions changed since last recorded?**

No

**Are you experiencing any odors**

No

Stop #31: Intersection of Franklin Parkway and driveway leading to the United States Postal Service

**Use map locator to enter lat/long for this observation point.**

28000 Franklin Pkwy, Valencia, CA  
91355, USA  
(34.4352261,  
-118.62850189999997)

**Record time at observation point**

23 Mar 2024 7:14 AM PDT

<b>Record Wind Speed (mph)</b>	0
<b>Have the weather conditions changed since last recorded?</b>	No
<b>Are you experiencing any odors</b>	No
Stop #32: Intersection of Henry Mayo Drive and Cambridge View Drive, leading into the Valencia Travel Village RV Resort	
<b>Use map locator to enter lat/long for this observation point.</b>	Cambridge View Dr, Valencia, CA 91355, USA (34.4295755, -118.6247463)
<b>Record time at observation point</b>	23 Mar 2024 7:08 AM PDT
<b>Record Wind Speed (mph)</b>	2.2
<b>Record Wind Direction</b>	N
<b>Have the weather conditions changed since last recorded?</b>	No
<b>Are you experiencing any odors</b>	No
Odor Compliance with Stipulated Order for Abatement	
<b>At 3 or more stops have you recorded any Landfill Odor Intensity of 3 (3 - Moderate Odor) or higher?</b>	No



Recorder Signature



Julian Jenkins  
23 Mar 2024 8:36 AM PDT

---

Upon completion of this patrol, please check the box to trigger necessary notifications.

# 4050 - Chiquita Odor Patrol Template

Complete

<b>Score</b>	3 / 3 (100%)	<b>Flagged items</b>	2	<b>Actions</b>	0
<b>Conducted on</b>	25 Mar 2024 7:05 PM PDT				
<b>Prepared by</b>	Chiquita Landfill				
<b>If the name of the person conducting the Patrol does not appear above, please enter it here:</b>	Isaac and adrian				
<b>What type of patrol is this?</b>	Regular Patrol				
<b>Weather Conditions at the time of patrol.</b>	Sunny				
<b>Temperature at time of Patrol</b>	59°F Should be between -50°F to 125°F				
<b>I acknowledge that I have not visited the working face or other on-site areas where exposed trash or landfill odors such as, but not limited to landfill gas odors, refuse or refuse contaminated material odors, or landfill liquids/landfill leachate odors exist within four hours prior to conducting this odor surveillance.</b>	<input checked="" type="checkbox"/>				
<b>I acknowledge that I will assess each Patrol Stop while standing outside of the vehicle.</b>	<input checked="" type="checkbox"/>				

**Flagged items**

2 flagged

Odor Patrol Stops / Stop #31: Intersection of Franklin Parkway and driveway leading to the United States Postal Service

**Are you experiencing any odors**

Yes

Odor Patrol Stops / Stop #31: Intersection of Franklin Parkway and driveway leading to the United States Postal Service

**Intensity of Odor**

3 - Moderate Odor

**Odor Patrol Stops**

2 flagged

Stop #1: Chiquito Canyon Road and Driveway leading to the LA County Fire's Del Valle Regional Training Center

**Use map locator to enter lat/long for this observation point.**28101 Chiquito Canyon Rd,  
Castaic, CA 91384, USA  
(34.4327608, -118.6590275)**Record time at observation point**

25 Mar 2024 7:08 PM PDT

**Record Wind Speed (mph)**

1.3

**Record Wind Direction**

N

**Have the weather conditions changed since start of patrol?**

No

**Are you experiencing any odors**

No

Stop #2: Intersection of Chiquito Canyon Road and Lincoln Avenue

**Use map locator to enter lat/long for this observation point.**28464 Chiquito Canyon Rd,  
Castaic, CA 91384, USA  
(34.438305899999996,  
-118.65799469999999)**Record time at observation point**

25 Mar 2024 7:09 PM PDT

**Record Wind Speed (mph)**

0

**Have the weather conditions changed since last recorded?**

No

**Are you experiencing any odors**

No

Stop #3: Intersection of Lincoln Avenue and Jackson Street

**Use map locator to enter lat/long for this observation point.**

(34.4395808, -118.6558435)

**Record time at observation point**

25 Mar 2024 7:10 PM PDT

**Record Wind Speed (mph)**

1.1

**Record Wind Direction**

NE

**Have the weather conditions changed since last recorded?**

No

**Are you experiencing any odors**

No

Stop #4: Intersection of Buchanan Way and Chiquito Canyon

Road

Use map locator to enter lat/long for this observation point.

30008 Buchanan Way, Castaic, CA  
91384, USA  
(34.4416592,  
-118.65763009999999)

Record time at observation point

25 Mar 2024 7:12 PM PDT

Record Wind Speed (mph)

.4

Record Wind Direction

N

Have the weather conditions changed since last recorded?

No

Are you experiencing any odors

No

Stop #5: Intersection of Lincoln Avenue and Harding Avenue

Use map locator to enter lat/long for this observation point.

11629 Daleside Ave, Hawthorne,  
CA 90250, USA  
(34.443070999999996,  
-118.655496)

Record time at observation point

25 Mar 2024 7:11 PM PDT

Record Wind Speed (mph)

1.8

Record Wind Direction

NE

Have the weather conditions changed since last recorded?

No

Are you experiencing any odors

No

Stop #6: Intersection of Chiquito Canyon Road and San  
Martinez Road

Use map locator to enter lat/long for this observation point.

28900 Chiquito Canyon Rd,  
Castaic, CA 91384, USA  
(34.4451696,  
-118.65758459999999)

Record time at observation point

25 Mar 2024 7:14 PM PDT

Record Wind Speed (mph)

0

Have the weather conditions changed since last recorded?

No

Are you experiencing any odors

No

Stop #7: Intersection of San Martinez Road and Morningside

Drive

Use map locator to enter lat/long for this observation point.

28918 Morningside Dr, Castaic, CA  
91384, USA  
(34.4466231,  
-118.66092540000001)

Record time at observation point

25 Mar 2024 7:15 PM PDT

Record Wind Speed (mph)

2.5

Record Wind Direction

N

Have the weather conditions changed since last recorded?

No

Are you experiencing any odors

No

Stop #8: Intersection of Lexington Drive and Morningside Drive

Use map locator to enter lat/long for this observation point.

(34.4483324, -118.660686)

Record time at observation point

25 Mar 2024 7:15 PM PDT

Record Wind Speed (mph)

0

Have the weather conditions changed since last recorded?

No

Are you experiencing any odors

No

Stop #9: Intersection of Val Verde Road and Trellis Road

Use map locator to enter lat/long for this observation point.

(34.4480248, -118.6629621)

Record time at observation point

25 Mar 2024 7:16 PM PDT

Record Wind Speed (mph)

0

Have the weather conditions changed since last recorded?

No

Are you experiencing any odors

No

Stop #10: Intersection of San Martinez Road and Euclid Ave.

Use map locator to enter lat/long for this observation point.

(34.4477157, -118.6658255)

Record time at observation point

25 Mar 2024 7:18 PM PDT

Record Wind Speed (mph)

0

<b>Have the weather conditions changed since last recorded?</b>	No
<b>Are you experiencing any odors</b>	No
Stop #11: Intersection of San Martinez Road and Keningston Road	
<b>Use map locator to enter lat/long for this observation point.</b>	(34.4484828, -118.6708773)
<b>Record time at observation point</b>	25 Mar 2024 7:19 PM PDT
<b>Record Wind Speed (mph)</b>	.4
<b>Record Wind Direction</b>	E
<b>Have the weather conditions changed since last recorded?</b>	No
<b>Are you experiencing any odors</b>	No
Stop #12: Intersection of Hunstock Street and Windsor Road	
<b>Use map locator to enter lat/long for this observation point.</b>	(34.4459747, -118.6495563)
<b>Record time at observation point</b>	25 Mar 2024 7:22 PM PDT
<b>Record Wind Speed (mph)</b>	3.3
<b>Record Wind Direction</b>	NE
<b>Have the weather conditions changed since last recorded?</b>	No
<b>Are you experiencing any odors</b>	No
Stop #13: Intersection of Del Valle Road and Silver Street	
<b>Use map locator to enter lat/long for this observation point.</b>	(34.4485342, -118.6552952)
<b>Record time at observation point</b>	25 Mar 2024 7:24 PM PDT
<b>Record Wind Speed</b>	3.5
<b>Record Wind Direction</b>	S
<b>Have the weather conditions changed since last recorded?</b>	No
<b>Are you experiencing any odors</b>	No
Stop #14: Intersection of Del Valle Road and Hasley Canyon	

Road

Use map locator to enter lat/long for this observation point.

Del Valle Rd & Hasley Canyon Rd,  
Hasley Canyon, CA 91384, USA  
(34.456818999999996,  
-118.64180300000001)

Record time at observation point

25 Mar 2024 7:26 PM PDT

Record Wind Speed (mph)

4.5

Record Wind Direction

NE

Have the weather conditions changed since last recorded?

No

Are you experiencing any odors

No

Stop #15: Intersection of Hasley Canyon Road and Gibraltar Lane

Use map locator to enter lat/long for this observation point.

(34.454976, -118.6335023)

Record time at observation point

25 Mar 2024 7:28 PM PDT

Record Wind Speed (mph)

1.3

Record Wind Direction

S

Have the weather conditions changed since last recorded?

No

Are you experiencing any odors

No

Stop #16: Intersection of Gibraltar Lane and Alton Way

Use map locator to enter lat/long for this observation point.

28340 Alton Way, Castaic, CA  
91384, USA  
(34.4547214, -118.6302393)

Record time at observation point

25 Mar 2024 7:28 PM PDT

Record Wind Speed (mph)

2.8

Record Wind Direction

E

Have the weather conditions changed since last recorded?

No

Are you experiencing any odors

No

Stop #17: Intersection of Castlebury Place and Picadilly Place



661 Your Home Away!, Castaic, CA  
91384, USA  
(34.4536497,  
-118.62767199999998)

Use map locator to enter lat/long for this observation point.

Record time at observation point 25 Mar 2024 7:29 PM PDT

Record Wind Speed (mph) .4

Record Wind Direction S

Have the weather conditions changed since last recorded? No

Are you experiencing any odors No

Stop #18: Intersection of Gibraltar Lane and Springvale Lane

Use map locator to enter lat/long for this observation point. (34.455766, -118.6285081)

Record time at observation point 25 Mar 2024 7:30 PM PDT

Record Wind Speed (mph) .7

Record Wind Direction NW

Have the weather conditions changed since last recorded? No

Are you experiencing any odors No

Stop #19: Intersection of Gibraltar Lane and Cambridge Avenue

29823 Cambridge Ave, Castaic, CA  
91384, USA  
(34.457917099999996,  
-118.62698039999998)

Use map locator to enter lat/long for this observation point.

Record time at observation point 25 Mar 2024 7:31 PM PDT

Record Wind Speed (mph) 0

Have the weather conditions changed since last recorded? No

Are you experiencing any odors No

Stop #20: Intersection of Cambridge Avenue and Hasley Canyon Road

29615 Cambridge Ave, Castaic, CA  
91384, USA  
(34.4551637,  
-118.62194369999999)

Use map locator to enter lat/long for this observation point.

Record time at observation point

25 Mar 2024 7:32 PM PDT

Record Wind Speed (mph)

1.1

Record Wind Direction

SE

Have the weather conditions changed since last recorded?

No

Are you experiencing any odors

No

Stop #21: Intersection of The Old Road and Hillcrest Parkway

Use map locator to enter lat/long for this observation point.

27610 Iris Pl, Castaic, CA 91384,  
USA  
(34.470656, -118.6171576)

Record time at observation point

25 Mar 2024 7:36 PM PDT

Record Wind Speed (mph)

3.1

Record Wind Direction

W

Have the weather conditions changed since last recorded?

No

Are you experiencing any odors

No

Stop #22: Intersection of Hillcrest Parkway and Park Vista Drive  
at Castaic Elementary School

Use map locator to enter lat/long for this observation point.

30455 Park Vista Dr, Castaic, CA  
91384, USA  
(34.472168100000005,  
-118.6304217)

Record time at observation point

25 Mar 2024 7:38 PM PDT

Record Wind Speed (mph)

.4

Record Wind Direction

W

Have the weather conditions changed since last recorded?

No

Are you experiencing any odors

No

Stop #23: Intersection of Creekbed Road and Firebrand Drive

Use map locator to enter lat/long for this observation point.

29796 Creekbed Rd, Castaic, CA  
91384, USA  
(34.4575962, -118.6195735)

Record time at observation point

25 Mar 2024 7:33 PM PDT

Record Wind Speed (mph)

.9

Record Wind Direction

S

Have the weather conditions changed since last recorded?

No

Are you experiencing any odors

No

Stop #24: Intersection of The Old Road and Live Oak Road

Use map locator to enter lat/long for this observation point.

27602 Hartford Ave, Castaic, CA  
91384, USA  
(34.453196,  
-118.61702079999998)

Record time at observation point

25 Mar 2024 7:55 PM PDT

Record Wind Speed (mph)

1.3

Record Wind Direction

N

Have the weather conditions changed since last recorded?

No

Are you experiencing any odors

No

Stop #25: Intersection of Live Oak Road and Hidden Trail Road

Use map locator to enter lat/long for this observation point.

27662 Buckskin Dr, Castaic, CA  
91384, USA  
(34.4501688,  
-118.61797809999999)

Record time at observation point

25 Mar 2024 7:56 PM PDT

Record Wind Speed (mph)

2.5

Record Wind Direction

N

Have the weather conditions changed since last recorded?

No

Are you experiencing any odors

No

Stop #26: Intersection of Live Oak Elementary School at Saddleridge Way

Use map locator to enter lat/long for this observation point.

27710 Rangewood Rd, Castaic, CA  
91384, USA  
(34.450107599999996,  
-118.61922759999999)

Record time at observation point

25 Mar 2024 7:57 PM PDT

Record Wind Speed (mph)

.9

Record Wind Direction

SW

Have the weather conditions changed since last recorded?

No

Are you experiencing any odors

No

Stop #27: Intersection of Rangewood Road and Buckskin Drive

Use map locator to enter lat/long for this observation point.

29165 Saddleridge Way, Castaic,  
CA 91384, USA  
(34.4491454,  
-118.62033539999999)

Record time at observation point

25 Mar 2024 7:57 PM PDT

Record Wind Speed (mph)

1.6

Record Wind Direction

S

Have the weather conditions changed since last recorded?

No

Are you experiencing any odors

No

Stop #28: Intersection of Quincy Street and Cambridge Avenue

Use map locator to enter lat/long for this observation point.

27803 Quincy St, Castaic, CA  
91384, USA  
(34.453026699999995,  
-118.62002930000001)

Record time at observation point

25 Mar 2024 7:59 PM PDT

Record Wind Speed (mph)

.7

Record Wind Direction

W

Have the weather conditions changed since last recorded?

No

Are you experiencing any odors

No

Stop #29: Intersection of Hasley Canyon Road and Commerce  
Center Drive (Santa Clarita Valley International School &  
Playmakers Preschool)

Use map locator to enter lat/long for this observation point.

28101 Industry Dr, Valencia, CA  
91355, USA  
(34.4507178, -118.6258907)

Record time at observation point

25 Mar 2024 8:02 PM PDT

Record Wind Speed (mph)

.2

Record Wind Direction

N

Have the weather conditions changed since last recorded?

No

Are you experiencing any odors

No

Stop #30: Intersection of Commerce Center Drive and Witherspoon Parkway

Use map locator to enter lat/long for this observation point.

(34.4459395, -118.626412)

Record time at observation point

25 Mar 2024 8:03 PM PDT

Record Wind Speed (mph)

4.5

Record Wind Direction

N

Have the weather conditions changed since last recorded?

No

Are you experiencing any odors

No

Stop #31: Intersection of Franklin Parkway and driveway leading to the United States Postal Service

2 flagged

Use map locator to enter lat/long for this observation point.

28000 Franklin Pkwy, Valencia, CA  
91355, USA  
(34.4341357, -118.6284084)

Record time at observation point

25 Mar 2024 8:05 PM PDT

Record Wind Speed (mph)

1.1

Record Wind Direction

NE

Have the weather conditions changed since last recorded?

No

Are you experiencing any odors

Yes

Description of Odor

Landfill Gas

Intensity of Odor

3 - Moderate Odor

Are any corrective actions needed?

No

Stop #32: Intersection of Henry Mayo Drive and Cambridge

View Drive, leading into the Valencia Travel Village RV Resort

**Use map locator to enter lat/long for this observation point.**

27958-27946 CA-126, Castaic, CA  
91384, USA  
(34.429681099999996,  
-118.6250687)

**Record time at observation point**

25 Mar 2024 8:07 PM PDT

**Record Wind Speed (mph)**

.2

**Record Wind Direction**

E

**Have the weather conditions changed since last recorded?**

No

**Are you experiencing any odors**

No

Odor Compliance with Stipulated Order for Abatement

**At 3 or more stops have you recorded any Landfill Odor Intensity of 3 (3 - Moderate Odor) or higher?**

No

**Recorder Signature**



isaac dominguez  
25 Mar 2024 8:08 PM PDT

---

**Upon completion of this patrol, please check the box to trigger necessary notifications.**

# 4050 - Chiquita Odor Patrol Template

Complete

<b>Score</b>	3 / 3 (100%)	<b>Flagged items</b>	6	<b>Actions</b>	0
<b>Conducted on</b>	25 Mar 2024 6:55 AM PDT				
<b>Prepared by</b>	Chiquita Landfill				
<b>If the name of the person conducting the Patrol does not appear above, please enter it here:</b>	Julian Jenkins				
<b>What type of patrol is this?</b>	Regular Patrol				
<b>Weather Conditions at the time of patrol.</b>	Partly Cloudy				
<b>Temperature at time of Patrol</b>	45°F Should be between -50°F to 125°F				
<b>I acknowledge that I have not visited the working face or other on-site areas where exposed trash or landfill odors such as, but not limited to landfill gas odors, refuse or refuse contaminated material odors, or landfill liquids/landfill leachate odors exist within four hours prior to conducting this odor surveillance.</b>	<input checked="" type="checkbox"/>				
<b>I acknowledge that I will assess each Patrol Stop while standing outside of the vehicle.</b>	<input checked="" type="checkbox"/>				



**Flagged items**

6 flagged

Odor Patrol Stops / Stop #1: Chiquito Canyon Road and Driveway leading to the LA County Fire's Del Valle Regional Training Center

**Are you experiencing any odors**

Yes

Odor Patrol Stops / Stop #1: Chiquito Canyon Road and Driveway leading to the LA County Fire's Del Valle Regional Training Center

**Intensity of Odor**

3 - Moderate Odor

Odor Patrol Stops / Stop #4: Intersection of Buchanan Way and Chiquito Canyon Road

**Are you experiencing any odors**

Yes

Odor Patrol Stops / Stop #11: Intersection of San Martinez Road and Keningston Road

**Are you experiencing any odors**

Yes

Odor Patrol Stops / Stop #14: Intersection of Del Valle Road and Hasley Canyon Road

**Are you experiencing any odors**

Yes

Odor Patrol Stops / Stop #27: Intersection of Rangewood Road and Buckskin Drive

**Are you experiencing any odors**

Yes

<b>Odor Patrol Stops</b>	6 flagged
Stop #1: Chiquito Canyon Road and Driveway leading to the LA County Fire's Del Valle Regional Training Center	2 flagged
<b>Use map locator to enter lat/long for this observation point.</b>	28101 Chiquito Canyon Rd, Castaic, CA 91384, USA (34.4317609, -118.6589423)
<b>Record time at observation point</b>	25 Mar 2024 9:17 AM PDT
<b>Record Wind Speed (mph)</b>	1.3
<b>Record Wind Direction</b>	NE
<b>Have the weather conditions changed since start of patrol?</b>	No
<b>Are you experiencing any odors</b>	Yes
<b>Description of Odor</b>	Landfill Gas
<b>Intensity of Odor</b>	3 - Moderate Odor
<b>Are any corrective actions needed?</b>	
Stop #2: Intersection of Chiquito Canyon Road and Lincoln Avenue	
<b>Use map locator to enter lat/long for this observation point.</b>	Chiquito Canyon Rd & Lincoln Ave, California 91355, USA (34.437901, -118.658324)
<b>Record time at observation point</b>	25 Mar 2024 9:15 AM PDT
<b>Record Wind Speed (mph)</b>	3.1
<b>Record Wind Direction</b>	NW
<b>Have the weather conditions changed since last recorded?</b>	No
<b>Are you experiencing any odors</b>	No
Stop #3: Intersection of Lincoln Avenue and Jackson Street	
<b>Use map locator to enter lat/long for this observation point.</b>	28611 Lincoln Ave, Val Verde, CA 91384, USA (34.4398392, -118.6560351)
<b>Record time at observation point</b>	25 Mar 2024 9:12 AM PDT

<b>Record Wind Speed (mph)</b>	6.5
<b>Record Wind Direction</b>	E
<b>Have the weather conditions changed since last recorded?</b>	No
<b>Are you experiencing any odors</b>	No
A resident stated the odors begin around 10:30 to 12:00 most days lately.	
<b>Stop #4: Intersection of Buchanan Way and Chiquito Canyon Road</b>	1 flagged
<b>Use map locator to enter lat/long for this observation point.</b>	28703 Chiquito Canyon Rd, Castaic, CA 91384, USA (34.441859799999996, -118.6573111)
<b>Record time at observation point</b>	25 Mar 2024 9:07 AM PDT
<b>Record Wind Speed (mph)</b>	1.3
<b>Record Wind Direction</b>	NW
<b>Have the weather conditions changed since last recorded?</b>	No
<b>Are you experiencing any odors</b>	Yes
<b>Description of Odor</b>	Other
<b>Describe "Other" Odor</b>	Rotting vegetation
<b>Intensity of Odor</b>	1 - Very light odor detected
<b>Are any corrective actions needed?</b>	No
<b>Stop #5: Intersection of Lincoln Avenue and Harding Avenue</b>	
<b>Use map locator to enter lat/long for this observation point.</b>	11629 Daleside Ave, Hawthorne, CA 90250, USA (34.443070999999996, -118.655496)
<b>Record time at observation point</b>	25 Mar 2024 9:04 AM PDT
<b>Record Wind Speed (mph)</b>	0.9
<b>Record Wind Direction</b>	NE
<b>Have the weather conditions changed since last recorded?</b>	No

**Are you experiencing any odors**

No

Stop #6: Intersection of Chiquito Canyon Road and San Martinez Road

**Use map locator to enter lat/long for this observation point.**

30006 San Martinez Rd, Val Verde,  
CA 91384, USA  
(34.444958299999996,  
-118.6580404)

**Record time at observation point**

25 Mar 2024 9:01 AM PDT

**Record Wind Speed (mph)**

5.6

**Record Wind Direction**

NW

**Have the weather conditions changed since last recorded?**

No

**Are you experiencing any odors**

No

Stop #7: Intersection of San Martinez Road and Morningside Drive

**Use map locator to enter lat/long for this observation point.**

(34.4463459, -118.6613047)

**Record time at observation point**

25 Mar 2024 8:59 AM PDT

**Record Wind Speed (mph)**

6.3

**Record Wind Direction**

N

**Have the weather conditions changed since last recorded?**

No

**Are you experiencing any odors**

No

Stop #8: Intersection of Lexington Drive and Morningside Drive

**Use map locator to enter lat/long for this observation point.**

(34.4483628, -118.6608216)

**Record time at observation point**

25 Mar 2024 8:56 AM PDT

**Record Wind Speed (mph)**

6.0

**Record Wind Direction**

NE

**Have the weather conditions changed since last recorded?**

No

**Are you experiencing any odors**

No

Stop #9: Intersection of Val Verde Road and Trellis Road

Use map locator to enter lat/long for this observation point. (34.4481195, -118.6628587)

Record time at observation point 25 Mar 2024 8:54 AM PDT

Record Wind Speed (mph) 3.1

Record Wind Direction NW

Have the weather conditions changed since last recorded? No

Are you experiencing any odors No

Stop #10: Intersection of San Martinez Road and Euclid Ave.

Use map locator to enter lat/long for this observation point. (34.4477114, -118.6660941)

Record time at observation point 25 Mar 2024 8:52 AM PDT

Record Wind Speed (mph) 3.1

Record Wind Direction NW

Have the weather conditions changed since last recorded? No

Are you experiencing any odors No

Stop #11: Intersection of San Martinez Road and Keningston Road

1 flagged

Use map locator to enter lat/long for this observation point.

30702 San Martinez Rd, Castaic,  
CA 91384, USA  
(34.4482384,  
-118.67111870000001)

Record time at observation point 25 Mar 2024 8:49 AM PDT

Record Wind Speed (mph) 3.6

Record Wind Direction W

Have the weather conditions changed since last recorded? No

Are you experiencing any odors Yes

Description of Odor Other

Describe "Other" Odor Manure

<b>Intensity of Odor</b>	1 - Very light odor detected
<b>Are any corrective actions needed?</b>	No
Stop #12: Intersection of Hunstock Street and Windsor Road	
<b>Use map locator to enter lat/long for this observation point.</b>	(34.4461106, -118.6495023)
<b>Record time at observation point</b>	25 Mar 2024 8:42 AM PDT
<b>Record Wind Speed (mph)</b>	4.5
<b>Record Wind Direction</b>	E
<b>Have the weather conditions changed since last recorded?</b>	No
<b>Are you experiencing any odors</b>	No
Stop #13: Intersection of Del Valle Road and Silver Street	
<b>Use map locator to enter lat/long for this observation point.</b>	29098 Del Valle Rd Suite E, Val Verde, CA 91384, USA (34.4484511, -118.65538769999999)
<b>Record time at observation point</b>	25 Mar 2024 8:38 AM PDT
<b>Record Wind Speed</b>	5.1
<b>Record Wind Direction</b>	NE
<b>Have the weather conditions changed since last recorded?</b>	No
<b>Are you experiencing any odors</b>	No
Stop #14: Intersection of Del Valle Road and Hasley Canyon Road	
<b>Use map locator to enter lat/long for this observation point.</b>	Del Valle Rd & Hasley Canyon Rd, Hasley Canyon, CA 91384, USA (34.456818999999996, -118.64180300000001)
<b>Record time at observation point</b>	25 Mar 2024 8:35 AM PDT
<b>Record Wind Speed (mph)</b>	4.2
<b>Record Wind Direction</b>	N
<b>Have the weather conditions changed since last recorded?</b>	No

<b>Are you experiencing any odors</b>	Yes
<b>Description of Odor</b>	Other
<b>Describe "Other" Odor</b>	Manure
<b>Intensity of Odor</b>	1 - Very light odor detected
<b>Are any corrective actions needed?</b>	No
Stop #15: Intersection of Hasley Canyon Road and Gibraltar Lane	
<b>Use map locator to enter lat/long for this observation point.</b>	(34.4551601, -118.6335223)
<b>Record time at observation point</b>	25 Mar 2024 8:33 AM PDT
<b>Record Wind Speed (mph)</b>	1.3
<b>Record Wind Direction</b>	NE
<b>Have the weather conditions changed since last recorded?</b>	No
<b>Are you experiencing any odors</b>	No
Stop #16: Intersection of Gibraltar Lane and Alton Way	
<b>Use map locator to enter lat/long for this observation point.</b>	28340 Alton Way, Castaic, CA 91384, USA (34.4547214, -118.6302393)
<b>Record time at observation point</b>	25 Mar 2024 8:30 AM PDT
<b>Record Wind Speed (mph)</b>	4.7
<b>Record Wind Direction</b>	SW
<b>Have the weather conditions changed since last recorded?</b>	No
<b>Are you experiencing any odors</b>	No
Stop #17: Intersection of Castlebury Place and Picadilly Place	
<b>Use map locator to enter lat/long for this observation point.</b>	661 Your Home Away!, Castaic, CA 91384, USA (34.4536497, -118.62767199999998)
<b>Record time at observation point</b>	25 Mar 2024 8:27 AM PDT

<b>Record Wind Speed (mph)</b>	1.3
<b>Record Wind Direction</b>	S
<b>Have the weather conditions changed since last recorded?</b>	No
<b>Are you experiencing any odors</b>	No
Stop #18: Intersection of Gibraltar Lane and Springvale Lane	
<b>Use map locator to enter lat/long for this observation point.</b>	28256 Springvale Ln, Castaic, CA 91384, USA (34.4555485, -118.62855289999997)
<b>Record time at observation point</b>	25 Mar 2024 8:25 AM PDT
<b>Record Wind Speed (mph)</b>	0.7
<b>Record Wind Direction</b>	SE
<b>Have the weather conditions changed since last recorded?</b>	No
<b>Are you experiencing any odors</b>	No
Stop #19: Intersection of Gibraltar Lane and Cambridge Avenue	
<b>Use map locator to enter lat/long for this observation point.</b>	28003 Gibraltar Ln, Castaic, CA 91384, USA (34.4583288, -118.6270032)
<b>Record time at observation point</b>	25 Mar 2024 8:22 AM PDT
<b>Record Wind Speed (mph)</b>	0.9
<b>Record Wind Direction</b>	NE
<b>Have the weather conditions changed since last recorded?</b>	No
<b>Are you experiencing any odors</b>	No
Stop #20: Intersection of Cambridge Avenue and Hasley Canyon Road	
<b>Use map locator to enter lat/long for this observation point.</b>	29619 Newport Pl, Castaic, CA 91384, USA (34.454428199999995, -118.62139669999998)
<b>Record time at observation point</b>	25 Mar 2024 7:18 AM PDT



<b>Record Wind Speed (mph)</b>	1.3
<b>Record Wind Direction</b>	SW
<b>Have the weather conditions changed since last recorded?</b>	No
<b>Are you experiencing any odors</b>	No
Stop #21: Intersection of The Old Road and Hillcrest Parkway	
<b>Use map locator to enter lat/long for this observation point.</b>	27602 Iris Pl, Castaic, CA 91384, USA (34.470634499999996, -118.6169297)
<b>Record time at observation point</b>	25 Mar 2024 7:35 AM PDT
<b>Record Wind Speed (mph)</b>	3.1
<b>Record Wind Direction</b>	NE
<b>Have the weather conditions changed since last recorded?</b>	No
<b>Are you experiencing any odors</b>	No
Stop #22: Intersection of Hillcrest Parkway and Park Vista Drive at Castaic Elementary School	
<b>Use map locator to enter lat/long for this observation point.</b>	28332 Foothill Rd, Castaic, CA 91384, USA (34.471645699999996, -118.62989749999998)
<b>Record time at observation point</b>	25 Mar 2024 7:39 AM PDT
<b>Record Wind Speed (mph)</b>	2.0
<b>Record Wind Direction</b>	E
<b>Have the weather conditions changed since last recorded?</b>	No
<b>Are you experiencing any odors</b>	No
Stop #23: Intersection of Creekbed Road and Firebrand Drive	
<b>Use map locator to enter lat/long for this observation point.</b>	27704 Firebrand Dr, Castaic, CA 91384, USA (34.457861199999996, -118.61993810000001)
<b>Record time at observation point</b>	25 Mar 2024 8:18 AM PDT

<b>Record Wind Speed (mph)</b>	4.5
<b>Record Wind Direction</b>	NW
<b>Have the weather conditions changed since last recorded?</b>	No
<b>Are you experiencing any odors</b>	No
Stop #24: Intersection of The Old Road and Live Oak Road	
<b>Use map locator to enter lat/long for this observation point.</b>	29487 The Old Rd, Castaic, CA 91384, USA (34.4528639, -118.61626170000001)
<b>Record time at observation point</b>	25 Mar 2024 7:30 AM PDT
<b>Record Wind Speed (mph)</b>	3.1
<b>Record Wind Direction</b>	SW
<b>Have the weather conditions changed since last recorded?</b>	No
<b>Are you experiencing any odors</b>	No
Stop #25: Intersection of Live Oak Road and Hidden Trail Road	
<b>Use map locator to enter lat/long for this observation point.</b>	27704 Buckskin Dr, Castaic, CA 91384, USA (34.4498606, -118.6182516)
<b>Record time at observation point</b>	25 Mar 2024 7:28 AM PDT
<b>Record Wind Speed (mph)</b>	1.6
<b>Record Wind Direction</b>	W
<b>Have the weather conditions changed since last recorded?</b>	No
<b>Are you experiencing any odors</b>	No
Stop #26: Intersection of Live Oak Elementary School at Saddleridge Way	
<b>Use map locator to enter lat/long for this observation point.</b>	27710 Rangewood Rd, Castaic, CA 91384, USA (34.450107599999996, -118.61922759999999)
<b>Record time at observation point</b>	25 Mar 2024 7:25 AM PDT

Record Wind Speed (mph)	1.6
Record Wind Direction	NW
Have the weather conditions changed since last recorded?	No
Are you experiencing any odors	No
Stop #27: Intersection of Rangewood Road and Buckskin Drive	1 flagged

Use map locator to enter lat/long for this observation point.

29165 Saddleridge Way, Castaic,  
CA 91384, USA  
(34.4491454,  
-118.62033539999999)

Record time at observation point	25 Mar 2024 7:23 AM PDT
Record Wind Speed (mph)	4.5
Record Wind Direction	SW
Have the weather conditions changed since last recorded?	No
Are you experiencing any odors	Yes

Description of Odor

Landfill Waste/Trash	Landfill Gas
----------------------	--------------

Intensity of Odor

1 - Very light odor detected

Are any corrective actions needed?

Stop #28: Intersection of Quincy Street and Cambridge Avenue

Use map locator to enter lat/long for this observation point.

27803 Quincy St, Castaic, CA  
91384, USA  
(34.453026699999995,  
-118.62002930000001)

Record time at observation point	25 Mar 2024 7:20 AM PDT
Record Wind Speed (mph)	4.5
Record Wind Direction	W
Have the weather conditions changed since last recorded?	No
Are you experiencing any odors	No

Stop #29: Intersection of Hasley Canyon Road and Commerce Center Drive (Santa Clarita Valley International School & Playmakers Preschool)

Use map locator to enter lat/long for this observation point.

28050 Hasley Canyon Rd, Castaic,  
CA 91384, USA  
(34.4509472, -118.6247111)

Record time at observation point

25 Mar 2024 7:15 AM PDT

Record Wind Speed (mph)

3.8

Record Wind Direction

N

Have the weather conditions changed since last recorded?

No

Are you experiencing any odors

No

Stop #30: Intersection of Commerce Center Drive and Witherspoon Parkway

Use map locator to enter lat/long for this observation point.

Commerce Center Dr &  
Witherspoon Pky, California  
91355, USA  
(34.445074999999996,  
-118.62639800000001)

Record time at observation point

25 Mar 2024 7:12 AM PDT

Record Wind Speed (mph)

1.3

Record Wind Direction

SE

Have the weather conditions changed since last recorded?

No

Are you experiencing any odors

No

Stop #31: Intersection of Franklin Parkway and driveway leading to the United States Postal Service

Use map locator to enter lat/long for this observation point.

28000 Franklin Pkwy, Valencia, CA  
91355, USA  
(34.4352261,  
-118.62850189999997)

Record time at observation point

25 Mar 2024 7:09 AM PDT

Record Wind Speed (mph)

1.3

Record Wind Direction

N

<b>Have the weather conditions changed since last recorded?</b>	No
<b>Are you experiencing any odors</b>	No
Stop #32: Intersection of Henry Mayo Drive and Cambridge View Drive, leading into the Valencia Travel Village RV Resort	
<b>Use map locator to enter lat/long for this observation point.</b>	Cambridge View Dr, Valencia, CA 91355, USA (34.4295624, -118.6248125)
<b>Record time at observation point</b>	25 Mar 2024 7:04 AM PDT
<b>Record Wind Speed (mph)</b>	2.0
<b>Record Wind Direction</b>	NW
<b>Have the weather conditions changed since last recorded?</b>	No
<b>Are you experiencing any odors</b>	No
Odor Compliance with Stipulated Order for Abatement	
<b>At 3 or more stops have you recorded any Landfill Odor Intensity of 3 (3 - Moderate Odor) or higher?</b>	No

**Recorder Signature**



Julian Jenkins  
25 Mar 2024 9:18 AM PDT

---

**Upon completion of this patrol, please check the box to trigger necessary notifications.**

# 4050 - Chiquita Odor Patrol Template

Complete

<b>Score</b>	3 / 3 (100%)	<b>Flagged items</b>	4	<b>Actions</b>	0
<b>Conducted on</b>	26 Mar 2024 7:27 PM PDT				
<b>Prepared by</b>	Chiquita Landfill				
<b>If the name of the person conducting the Patrol does not appear above, please enter it here:</b>	Isaac and adrian				
<b>What type of patrol is this?</b>	Regular Patrol				
<b>Weather Conditions at the time of patrol.</b>	Sunny				
<b>Temperature at time of Patrol</b>	60°F Should be between -50°F to 125°F				
<b>I acknowledge that I have not visited the working face or other on-site areas where exposed trash or landfill odors such as, but not limited to landfill gas odors, refuse or refuse contaminated material odors, or landfill liquids/landfill leachate odors exist within four hours prior to conducting this odor surveillance.</b>	<input checked="" type="checkbox"/>				
<b>I acknowledge that I will assess each Patrol Stop while standing outside of the vehicle.</b>	<input checked="" type="checkbox"/>				

**Flagged items**

4 flagged

Odor Patrol Stops / Stop #21: Intersection of The Old Road and Hillcrest Parkway

**Are you experiencing any odors**

Yes

Odor Patrol Stops / Stop #24: Intersection of The Old Road and Live Oak Road

**Are you experiencing any odors**

Yes

Odor Patrol Stops / Stop #24: Intersection of The Old Road and Live Oak Road

**Intensity of Odor**

3 - Moderate Odor

Odor Patrol Stops / Stop #31: Intersection of Franklin Parkway and driveway leading to the United States Postal Service

**Are you experiencing any odors**

Yes



**Odor Patrol Stops**

4 flagged

Stop #1: Chiquito Canyon Road and Driveway leading to the LA County Fire's Del Valle Regional Training Center

**Use map locator to enter lat/long for this observation point.**

(34.4328055, -118.6589944)

**Record time at observation point**

26 Mar 2024 7:30 PM PDT

**Record Wind Speed (mph)**

0

**Have the weather conditions changed since start of patrol?**

No

**Are you experiencing any odors**

No

Stop #2: Intersection of Chiquito Canyon Road and Lincoln Avenue

**Use map locator to enter lat/long for this observation point.**28464 Chiquito Canyon Rd,  
Castaic, CA 91384, USA  
(34.438305899999996,  
-118.65799469999999)**Record time at observation point**

26 Mar 2024 7:31 PM PDT

**Record Wind Speed (mph)**

1.6

**Record Wind Direction**

N

**Have the weather conditions changed since last recorded?**

No

**Are you experiencing any odors**

No

Stop #3: Intersection of Lincoln Avenue and Jackson Street

**Use map locator to enter lat/long for this observation point.**28611 Lincoln Ave, Val Verde, CA  
91384, USA  
(34.4398392, -118.6560351)**Record time at observation point**

26 Mar 2024 7:32 PM PDT

**Record Wind Speed (mph)**

.4

**Record Wind Direction**

E

**Have the weather conditions changed since last recorded?**

No

**Are you experiencing any odors**

No

Stop #4: Intersection of Buchanan Way and Chiquito Canyon

Road

**Use map locator to enter lat/long for this observation point.** (34.4417034, -118.6574021)

**Record time at observation point** 26 Mar 2024 7:34 PM PDT

**Record Wind Speed (mph)** .7

**Record Wind Direction** S

**Have the weather conditions changed since last recorded?** No

**Are you experiencing any odors** No

Stop #5: Intersection of Lincoln Avenue and Harding Avenue

**Use map locator to enter lat/long for this observation point.** (34.4431737, -118.6555538)

**Record time at observation point** 26 Mar 2024 7:33 PM PDT

**Record Wind Speed (mph)** .4

**Record Wind Direction** N

**Have the weather conditions changed since last recorded?** No

**Are you experiencing any odors** No

Stop #6: Intersection of Chiquito Canyon Road and San Martinez Road

**Use map locator to enter lat/long for this observation point.** San Martinez Rd & Chiquito Canyon Rd, Val Verde, CA 91384, USA (34.445074, -118.657935)

**Record time at observation point** 26 Mar 2024 7:35 PM PDT

**Record Wind Speed (mph)** 2.7

**Record Wind Direction** N

**Have the weather conditions changed since last recorded?** No

**Are you experiencing any odors** No

Stop #7: Intersection of San Martinez Road and Morningside Drive

**Use map locator to enter lat/long for this observation point.** (34.446585, -118.6611329)

**Record time at observation point** 26 Mar 2024 7:36 PM PDT

**Record Wind Speed (mph)** .7

**Record Wind Direction** N

**Have the weather conditions changed since last recorded?** No

**Are you experiencing any odors** No

Stop #8: Intersection of Lexington Drive and Morningside Drive

**Use map locator to enter lat/long for this observation point.** (34.4483654, -118.6606238)

**Record time at observation point** 26 Mar 2024 7:37 PM PDT

**Record Wind Speed (mph)** .4

**Record Wind Direction** N

**Have the weather conditions changed since last recorded?** No

**Are you experiencing any odors** No

Stop #9: Intersection of Val Verde Road and Trellis Road

**Use map locator to enter lat/long for this observation point.** (34.4480273, -118.6628716)

**Record time at observation point** 26 Mar 2024 7:38 PM PDT

**Record Wind Speed (mph)** 1.3

**Record Wind Direction** N

**Have the weather conditions changed since last recorded?** No

**Are you experiencing any odors** No

Stop #10: Intersection of San Martinez Road and Euclid Ave.

**Use map locator to enter lat/long for this observation point.** (34.4477296, -118.6657975)

**Record time at observation point** 26 Mar 2024 7:39 PM PDT

**Record Wind Speed (mph)** 2.5

<b>Record Wind Direction</b>	E
<b>Have the weather conditions changed since last recorded?</b>	No
<b>Are you experiencing any odors</b>	No
Stop #11: Intersection of San Martinez Road and Keningston Road	
<b>Use map locator to enter lat/long for this observation point.</b>	30646 San Martinez Rd, Castaic, CA 91384, USA (34.4482237, -118.67070860000001)
<b>Record time at observation point</b>	26 Mar 2024 7:40 PM PDT
<b>Record Wind Speed (mph)</b>	2.5
<b>Record Wind Direction</b>	E
<b>Have the weather conditions changed since last recorded?</b>	No
<b>Are you experiencing any odors</b>	No
Stop #12: Intersection of Hunstock Street and Windsor Road	
<b>Use map locator to enter lat/long for this observation point.</b>	(34.4459854, -118.6494243)
<b>Record time at observation point</b>	26 Mar 2024 7:44 PM PDT
<b>Record Wind Speed (mph)</b>	2
<b>Record Wind Direction</b>	N
<b>Have the weather conditions changed since last recorded?</b>	No
<b>Are you experiencing any odors</b>	No
Stop #13: Intersection of Del Valle Road and Silver Street	
<b>Use map locator to enter lat/long for this observation point.</b>	(34.4486102, -118.6552239)
<b>Record time at observation point</b>	26 Mar 2024 7:46 PM PDT
<b>Record Wind Speed</b>	3.1
<b>Record Wind Direction</b>	S
<b>Have the weather conditions changed since last recorded?</b>	No

**Are you experiencing any odors**

No

Stop #14: Intersection of Del Valle Road and Hasley Canyon Road

**Use map locator to enter lat/long for this observation point.**

Del Valle Rd & Hasley Canyon Rd,  
California 91355, USA  
(34.456905,  
-118.64146400000001)

**Record time at observation point**

26 Mar 2024 7:48 PM PDT

**Record Wind Speed (mph)**

2.9

**Record Wind Direction**

NE

**Have the weather conditions changed since last recorded?**

No

**Are you experiencing any odors**

No

Stop #15: Intersection of Hasley Canyon Road and Gibraltar Lane

**Use map locator to enter lat/long for this observation point.**

(34.4550766, -118.6334711)

**Record time at observation point**

26 Mar 2024 7:49 PM PDT

**Record Wind Speed (mph)**

.4

**Record Wind Direction**

S

**Have the weather conditions changed since last recorded?**

No

**Are you experiencing any odors**

No

Stop #16: Intersection of Gibraltar Lane and Alton Way

**Use map locator to enter lat/long for this observation point.**

28340 Alton Way, Castaic, CA  
91384, USA  
(34.4547214, -118.6302393)

**Record time at observation point**

26 Mar 2024 7:50 PM PDT

**Record Wind Speed (mph)**

2.5

**Record Wind Direction**

E

**Have the weather conditions changed since last recorded?**

No

**Are you experiencing any odors**

No

Stop #17: Intersection of Castlebury Place and Picadilly Place

Use map locator to enter lat/long for this observation point.

661 Your Home Away!, Castaic, CA  
91384, USA  
(34.4536497,  
-118.62767199999998)

Record time at observation point

26 Mar 2024 7:51 PM PDT

Record Wind Speed (mph)

.9

Record Wind Direction

S

Have the weather conditions changed since last recorded?

No

Are you experiencing any odors

No

Stop #18: Intersection of Gibraltar Lane and Springvale Lane

Use map locator to enter lat/long for this observation point.

28223 Gibraltar Ln, Castaic, CA  
91384, USA  
(34.455888099999996,  
-118.62878079999999)

Record time at observation point

26 Mar 2024 7:53 PM PDT

Record Wind Speed (mph)

1.1

Record Wind Direction

S

Have the weather conditions changed since last recorded?

No

Are you experiencing any odors

No

Stop #19: Intersection of Gibraltar Lane and Cambridge Avenue

Use map locator to enter lat/long for this observation point.

29823 Cambridge Ave, Castaic, CA  
91384, USA  
(34.457917099999996,  
-118.62698039999998)

Record time at observation point

26 Mar 2024 7:53 PM PDT

Record Wind Speed (mph)

2.5

Record Wind Direction

NW

Have the weather conditions changed since last recorded?

No

Are you experiencing any odors

No

Stop #20: Intersection of Cambridge Avenue and Hasley Canyon Road

29615 Cambridge Ave, Castaic, CA  
91384, USA  
(34.4551637,  
-118.62194369999999)

Use map locator to enter lat/long for this observation point.

Record time at observation point

26 Mar 2024 7:54 PM PDT

Record Wind Speed (mph)

2.2

Record Wind Direction

SE

Have the weather conditions changed since last recorded?

No

Are you experiencing any odors

No

Stop #21: Intersection of The Old Road and Hillcrest Parkway

1 flagged

27602 Iris Pl, Castaic, CA 91384,  
USA  
(34.470634499999996,  
-118.6169297)

Use map locator to enter lat/long for this observation point.

Record time at observation point

26 Mar 2024 7:59 PM PDT

Record Wind Speed (mph)

1.9

Record Wind Direction

W

Have the weather conditions changed since last recorded?

No

Are you experiencing any odors

Yes

Description of Odor

Landfill Gas

Intensity of Odor

2 - Light odor detected

Are any corrective actions needed?

No

Stop #22: Intersection of Hillcrest Parkway and Park Vista Drive at Castaic Elementary School

28332 Foothill Rd, Castaic, CA  
91384, USA  
(34.471645699999996,  
-118.62989749999998)

Use map locator to enter lat/long for this observation point.

Record time at observation point

26 Mar 2024 8:01 PM PDT

<b>Record Wind Speed (mph)</b>	1.3		
<b>Record Wind Direction</b>	S		
<b>Have the weather conditions changed since last recorded?</b>	No		
<b>Are you experiencing any odors</b>	No		
Stop #23: Intersection of Creekbed Road and Firebrand Drive			
<b>Use map locator to enter lat/long for this observation point.</b>	(34.4577494, -118.6197644)		
<b>Record time at observation point</b>	26 Mar 2024 7:56 PM PDT		
<b>Record Wind Speed (mph)</b>	1.6		
<b>Record Wind Direction</b>	NE		
<b>Have the weather conditions changed since last recorded?</b>	No		
<b>Are you experiencing any odors</b>	No		
Stop #24: Intersection of The Old Road and Live Oak Road			
<b>Use map locator to enter lat/long for this observation point.</b>	(34.4534012, -118.6165815)		
<b>Record time at observation point</b>	26 Mar 2024 8:04 PM PDT		
<b>Record Wind Speed (mph)</b>	.4		
<b>Record Wind Direction</b>	N		
<b>Have the weather conditions changed since last recorded?</b>	No		
<b>Are you experiencing any odors</b>	Yes		
<b>Description of Odor</b>	<table border="1"> <tr> <td>Landfill Gas</td> <td>Landfill Leachate</td> </tr> </table>	Landfill Gas	Landfill Leachate
Landfill Gas	Landfill Leachate		
<b>Intensity of Odor</b>	3 - Moderate Odor		
<b>Are any corrective actions needed?</b>	No		
Stop #25: Intersection of Live Oak Road and Hidden Trail Road			
<b>Use map locator to enter lat/long for this observation point.</b>	(34.4499514, -118.617871)		



Record time at observation point

26 Mar 2024 8:07 PM PDT

Record Wind Speed (mph)

.2

Record Wind Direction

N

Have the weather conditions changed since last recorded?

No

Are you experiencing any odors

No

Stop #26: Intersection of Live Oak Elementary School at Saddleridge Way

Use map locator to enter lat/long for this observation point.

27710 Rangewood Rd, Castaic, CA  
91384, USA  
(34.450107599999996,  
-118.61922759999999)

Record time at observation point

26 Mar 2024 8:08 PM PDT

Record Wind Speed (mph)

.9

Record Wind Direction

S

Have the weather conditions changed since last recorded?

No

Are you experiencing any odors

No

Stop #27: Intersection of Rangewood Road and Buckskin Drive

Use map locator to enter lat/long for this observation point.

29165 Saddleridge Way, Castaic,  
CA 91384, USA  
(34.4491454,  
-118.62033539999999)

Record time at observation point

26 Mar 2024 8:09 PM PDT

Record Wind Speed (mph)

1.6

Record Wind Direction

S

Have the weather conditions changed since last recorded?

No

Are you experiencing any odors

No

Stop #28: Intersection of Quincy Street and Cambridge Avenue

Use map locator to enter lat/long for this observation point.

27803 Quincy St, Castaic, CA  
91384, USA  
(34.453026699999995,  
-118.62002930000001)

Record time at observation point

26 Mar 2024 8:10 PM PDT

Record Wind Speed (mph)

2.5

Record Wind Direction

NE

Have the weather conditions changed since last recorded?

No

Are you experiencing any odors

No

Stop #29: Intersection of Hasley Canyon Road and Commerce Center Drive (Santa Clarita Valley International School & Playmakers Preschool)

Use map locator to enter lat/long for this observation point.

28101 Industry Dr, Valencia, CA  
91355, USA  
(34.4507689, -118.6259026)

Record time at observation point

26 Mar 2024 8:13 PM PDT

Record Wind Speed (mph)

.9

Record Wind Direction

S

Have the weather conditions changed since last recorded?

No

Are you experiencing any odors

No

Stop #30: Intersection of Commerce Center Drive and Witherspoon Parkway

Use map locator to enter lat/long for this observation point.

Commerce Center Dr &  
Witherspoon Pky, California  
91384, USA  
(34.445912, -118.626105)

Record time at observation point

26 Mar 2024 8:15 PM PDT

Record Wind Speed (mph)

3.1

Record Wind Direction

S

Have the weather conditions changed since last recorded?

No

Are you experiencing any odors

No

Stop #31: Intersection of Franklin Parkway and driveway leading to the United States Postal Service

1 flagged

Use map locator to enter lat/long for this observation point.

28000 Franklin Pkwy, Valencia, CA  
91355, USA

(34.4340332, -118.6285234)

<b>Record time at observation point</b>	26 Mar 2024 8:17 PM PDT
<b>Record Wind Speed (mph)</b>	1.3
<b>Record Wind Direction</b>	NE
<b>Have the weather conditions changed since last recorded?</b>	No
<b>Are you experiencing any odors</b>	Yes
<b>Description of Odor</b>	Landfill Gas
<b>Intensity of Odor</b>	2 - Light odor detected
<b>Are any corrective actions needed?</b>	No
Stop #32: Intersection of Henry Mayo Drive and Cambridge View Drive, leading into the Valencia Travel Village RV Resort	

**Use map locator to enter lat/long for this observation point.** 27958-27946 CA-126, Castaic, CA 91384, USA  
(34.429681099999996, -118.6250687)

<b>Record time at observation point</b>	26 Mar 2024 8:19 PM PDT
<b>Record Wind Speed (mph)</b>	1.5
<b>Record Wind Direction</b>	N
<b>Have the weather conditions changed since last recorded?</b>	No
<b>Are you experiencing any odors</b>	No
Odor Compliance with Stipulated Order for Abatement	
<b>At 3 or more stops have you recorded any Landfill Odor Intensity of 3 (3 - Moderate Odor) or higher?</b>	No

**Recorder Signature**



isaac dominguez  
26 Mar 2024 8:20 PM PDT

---

**Upon completion of this patrol, please check the box to trigger necessary notifications.**

# 4050 - Chiquita Odor Patrol Template

Complete

<b>Score</b>	3 / 3 (100%)	<b>Flagged items</b>	15	<b>Actions</b>	0
<b>Conducted on</b>	26 Mar 2024 6:58 AM PDT				
<b>Prepared by</b>	Chiquita Landfill				
<b>If the name of the person conducting the Patrol does not appear above, please enter it here:</b>	Julian Jenkins				
<b>What type of patrol is this?</b>	Regular Patrol				
<b>Weather Conditions at the time of patrol.</b>	Sunny				
<b>Temperature at time of Patrol</b>	42°F Should be between -50°F to 125°F				
<b>I acknowledge that I have not visited the working face or other on-site areas where exposed trash or landfill odors such as, but not limited to landfill gas odors, refuse or refuse contaminated material odors, or landfill liquids/landfill leachate odors exist within four hours prior to conducting this odor surveillance.</b>	<input checked="" type="checkbox"/>				
<b>I acknowledge that I will assess each Patrol Stop while standing outside of the vehicle.</b>	<input checked="" type="checkbox"/>				

**Flagged items**

15 flagged

Odor Patrol Stops / Stop #1: Chiquito Canyon Road and Driveway leading to the LA County Fire's Del Valle Regional Training Center

**Are you experiencing any odors**

Yes

Odor Patrol Stops / Stop #1: Chiquito Canyon Road and Driveway leading to the LA County Fire's Del Valle Regional Training Center

**Intensity of Odor**

4 -Strong Odor

Odor Patrol Stops / Stop #2: Intersection of Chiquito Canyon Road and Lincoln Avenue

**Are you experiencing any odors**

Yes

Odor Patrol Stops / Stop #3: Intersection of Lincoln Avenue and Jackson Street

**Are you experiencing any odors**

Yes

Odor Patrol Stops / Stop #6: Intersection of Chiquito Canyon Road and San Martinez Road

**Are you experiencing any odors**

Yes

Odor Patrol Stops / Stop #8: Intersection of Lexington Drive and Morningside Drive

**Are you experiencing any odors**

Yes

Odor Patrol Stops / Stop #11: Intersection of San Martinez Road and Keningston Road

**Are you experiencing any odors**

Yes

Odor Patrol Stops / Stop #12: Intersection of Hunstock Street and Windsor Road

**Are you experiencing any odors**

Yes

Odor Patrol Stops / Stop #13: Intersection of Del Valle Road and Silver Street

**Are you experiencing any odors**

Yes

Odor Patrol Stops / Stop #14: Intersection of Del Valle Road and Hasley Canyon Road

**Are you experiencing any odors**

Yes

Odor Patrol Stops / Stop #15: Intersection of Hasley Canyon Road and Gibraltar Lane

**Are you experiencing any odors**

Yes

Odor Patrol Stops / Stop #16: Intersection of Gibraltar Lane and Alton Way

**Are you experiencing any odors**

Yes

Odor Patrol Stops / Stop #16: Intersection of Gibraltar Lane and Alton Way

**Intensity of Odor**

3 - Moderate Odor

Odor Patrol Stops / Stop #21: Intersection of The Old Road and Hillcrest Parkway

**Are you experiencing any odors**

Yes

Odor Patrol Stops / Stop #29: Intersection of Hasley Canyon Road and Commerce Center Drive (Santa Clarita Valley International School & Playmakers Preschool)

**Are you experiencing any odors**

Yes

<b>Odor Patrol Stops</b>	15 flagged		
Stop #1: Chiquito Canyon Road and Driveway leading to the LA County Fire's Del Valle Regional Training Center	2 flagged		
<b>Use map locator to enter lat/long for this observation point.</b>	28101 Chiquito Canyon Rd, Castaic, CA 91384, USA (34.4317609, -118.6589423)		
<b>Record time at observation point</b>	26 Mar 2024 8:34 AM PDT		
<b>Record Wind Speed (mph)</b>	0.7		
<b>Record Wind Direction</b>	S		
<b>Have the weather conditions changed since start of patrol?</b>	No		
<b>Are you experiencing any odors</b>	Yes		
<b>Description of Odor</b>	<table border="1"> <tr> <td>Landfill Gas</td> <td>Landfill Leachate</td> </tr> </table>	Landfill Gas	Landfill Leachate
Landfill Gas	Landfill Leachate		
<b>Intensity of Odor</b>	4 -Strong Odor		
<b>Are any corrective actions needed?</b>			
Stop #2: Intersection of Chiquito Canyon Road and Lincoln Avenue	1 flagged		
<b>Use map locator to enter lat/long for this observation point.</b>	Chiquito Canyon Rd & Lincoln Ave, California 91355, USA (34.437901, -118.658324)		
<b>Record time at observation point</b>	26 Mar 2024 8:31 AM PDT		
<b>Record Wind Speed (mph)</b>	1.1		
<b>Record Wind Direction</b>	NE		
<b>Have the weather conditions changed since last recorded?</b>	No		
<b>Are you experiencing any odors</b>	Yes		
<b>Description of Odor</b>	Landfill Gas		
<b>Intensity of Odor</b>	1 - Very light odor detected		
<b>Are any corrective actions needed?</b>			

Stop #3: Intersection of Lincoln Avenue and Jackson Street

1 flagged

Use map locator to enter lat/long for this observation point.

28543 Lincoln Ave, Castaic, CA  
91384, USA  
(34.4395774, -118.6561263)

Record time at observation point

26 Mar 2024 8:29 AM PDT

Record Wind Speed (mph)

1.3

Record Wind Direction

E

Have the weather conditions changed since last recorded?

No

Are you experiencing any odors

Yes

Description of Odor

Landfill Gas

Intensity of Odor

2 - Light odor detected

Are any corrective actions needed?

Stop #4: Intersection of Buchanan Way and Chiquito Canyon Road

Use map locator to enter lat/long for this observation point.

28703 Chiquito Canyon Rd,  
Castaic, CA 91384, USA  
(34.441859799999996,  
-118.6573111)

Record time at observation point

26 Mar 2024 8:27 AM PDT

Record Wind Speed (mph)

1.3

Record Wind Direction

N

Have the weather conditions changed since last recorded?

No

Are you experiencing any odors

No

Stop #5: Intersection of Lincoln Avenue and Harding Avenue

Use map locator to enter lat/long for this observation point.

11629 Daleside Ave, Hawthorne,  
CA 90250, USA  
(34.443070999999996,  
-118.655496)

Record time at observation point

26 Mar 2024 8:24 AM PDT

Record Wind Speed (mph)

2.2



<b>Record Wind Direction</b>	NW
<b>Have the weather conditions changed since last recorded?</b>	No
<b>Are you experiencing any odors</b>	No
Stop #6: Intersection of Chiquito Canyon Road and San Martinez Road	1 flagged
<b>Use map locator to enter lat/long for this observation point.</b>	30006 San Martinez Rd, Val Verde, CA 91384, USA (34.444958299999996, -118.6580404)
<b>Record time at observation point</b>	26 Mar 2024 8:22 AM PDT
<b>Record Wind Speed (mph)</b>	0.9
<b>Record Wind Direction</b>	W
<b>Have the weather conditions changed since last recorded?</b>	No
<b>Are you experiencing any odors</b>	Yes
<b>Description of Odor</b>	Other
<b>Describe "Other" Odor</b>	Resin and chemical citrus odor
<b>Intensity of Odor</b>	1 - Very light odor detected
<b>Are any corrective actions needed?</b>	
Stop #7: Intersection of San Martinez Road and Morningside Drive	
<b>Use map locator to enter lat/long for this observation point.</b>	30139 San Martinez Rd, Castaic, CA 91384, USA (34.44624, -118.66109490000001)
<b>Record time at observation point</b>	26 Mar 2024 8:19 AM PDT
<b>Record Wind Speed (mph)</b>	1.3
<b>Record Wind Direction</b>	SW
<b>Have the weather conditions changed since last recorded?</b>	No
<b>Are you experiencing any odors</b>	No
Stop #8: Intersection of Lexington Drive and Morningside Drive	1 flagged

Use map locator to enter lat/long for this observation point.

29043 Morningside Dr, Castaic, CA  
91384, USA  
(34.4482856, -118.6609568)

Record time at observation point

26 Mar 2024 8:16 AM PDT

Record Wind Speed (mph)

0

Have the weather conditions changed since last recorded?

No

Are you experiencing any odors

Yes

Description of Odor

Other

Describe "Other" Odor

Rotting vegetation and chemical  
citrus odor

Intensity of Odor

2 - Light odor detected

Are any corrective actions needed?

Stop #9: Intersection of Val Verde Road and Trellis Road

Use map locator to enter lat/long for this observation point.

(34.4481102, -118.6628602)

Record time at observation point

26 Mar 2024 8:14 AM PDT

Record Wind Speed (mph)

0

Have the weather conditions changed since last recorded?

No

Are you experiencing any odors

No

Stop #10: Intersection of San Martinez Road and Euclid Ave.

Use map locator to enter lat/long for this observation point.

(34.4477444, -118.665983)

Record time at observation point

26 Mar 2024 8:12 AM PDT

Record Wind Speed (mph)

2.0

Record Wind Direction

SE

Have the weather conditions changed since last recorded?

No

Are you experiencing any odors

No

Stop #11: Intersection of San Martinez Road and Keningston  
Road

1 flagged

Use map locator to enter lat/long for this observation point.

30703 San Martinez Rd, Castaic,  
CA 91384, USA  
(34.448692199999996,  
-118.6712099)

Record time at observation point 26 Mar 2024 8:10 AM PDT

Record Wind Speed (mph) 2.2

Record Wind Direction E

Have the weather conditions changed since last recorded? No

Are you experiencing any odors Yes

Description of Odor

Landfill Gas

Landfill Leachate

Intensity of Odor 2 - Light odor detected

Are any corrective actions needed?

Stop #12: Intersection of Hunstock Street and Windsor Road 1 flagged

Use map locator to enter lat/long for this observation point. (34.4461347, -118.6494454)

Record time at observation point 26 Mar 2024 7:59 AM PDT

Record Wind Speed (mph) 0

Have the weather conditions changed since last recorded? No

Are you experiencing any odors Yes

Description of Odor Landfill Gas

Intensity of Odor 1 - Very light odor detected

Are any corrective actions needed?

Stop #13: Intersection of Del Valle Road and Silver Street 1 flagged

Use map locator to enter lat/long for this observation point.

29098 Del Valle Rd Suite E, Val  
Verde, CA 91384, USA  
(34.4484511,  
-118.65538769999999)

Record time at observation point 26 Mar 2024 7:56 AM PDT

Record Wind Speed	1.3
Record Wind Direction	NE
Have the weather conditions changed since last recorded?	No
Are you experiencing any odors	Yes
Description of Odor	Landfill Chemical
Intensity of Odor	1 - Very light odor detected

**Are any corrective actions needed?**

Stop #14: Intersection of Del Valle Road and Hasley Canyon Road 1 flagged

**Use map locator to enter lat/long for this observation point.** Del Valle Rd & Hasley Canyon Rd, Hasley Canyon, CA 91384, USA (34.456818999999996, -118.64180300000001)

Record time at observation point 26 Mar 2024 7:53 AM PDT

Record Wind Speed (mph) 0

Have the weather conditions changed since last recorded? No

Are you experiencing any odors Yes

Description of Odor Other

Describe "Other" Odor Sweet citrusy cleanser

Intensity of Odor 2 - Light odor detected

Are any corrective actions needed? No

Stop #15: Intersection of Hasley Canyon Road and Gibraltar Lane 1 flagged

**Use map locator to enter lat/long for this observation point.** 28579 Gibraltar Ln, Castaic, CA 91384, USA (34.4551702, -118.63360240000002)

Record time at observation point 26 Mar 2024 7:51 AM PDT

Record Wind Speed (mph) 0

Have the weather conditions changed since last recorded?	No
Are you experiencing any odors	Yes
Description of Odor	Other
Describe "Other" Odor	Personal fragrance
Intensity of Odor	1 - Very light odor detected
Are any corrective actions needed?	No
Stop #16: Intersection of Gibraltar Lane and Alton Way	2 flagged
Use map locator to enter lat/long for this observation point.	28341 Alton Way, Castaic, CA 91384, USA (34.454834999999996, -118.62971519999999)
Record time at observation point	26 Mar 2024 7:48 AM PDT
Record Wind Speed (mph)	0
Have the weather conditions changed since last recorded?	No
Are you experiencing any odors	Yes
Description of Odor	Other
Describe "Other" Odor	Chemical citrus odor
Intensity of Odor	3 - Moderate Odor
Are any corrective actions needed?	
Stop #17: Intersection of Castlebury Place and Picadilly Place	
Use map locator to enter lat/long for this observation point.	661 Your Home Away!, Castaic, CA 91384, USA (34.4536497, -118.62767199999998)
Record time at observation point	26 Mar 2024 7:46 AM PDT
Record Wind Speed (mph)	0.7
Record Wind Direction	N
Have the weather conditions changed since last recorded?	No

Are you experiencing any odors

No

Stop #18: Intersection of Gibraltar Lane and Springvale Lane

28256 Springvale Ln, Castaic, CA  
91384, USA  
(34.4555485,  
-118.62855289999997)

Use map locator to enter lat/long for this observation point.

Record time at observation point

26 Mar 2024 7:44 AM PDT

Record Wind Speed (mph)

0

Have the weather conditions changed since last recorded?

No

Are you experiencing any odors

No

Stop #19: Intersection of Gibraltar Lane and Cambridge Avenue

28003 Gibraltar Ln, Castaic, CA  
91384, USA  
(34.4583288, -118.6270032)

Use map locator to enter lat/long for this observation point.

Record time at observation point

26 Mar 2024 7:42 AM PDT

Record Wind Speed (mph)

1.1

Record Wind Direction

NE

Have the weather conditions changed since last recorded?

No

Are you experiencing any odors

No

Stop #20: Intersection of Cambridge Avenue and Hasley Canyon Road

29619 Newport Pl, Castaic, CA  
91384, USA  
(34.454428199999995,  
-118.62139669999998)

Use map locator to enter lat/long for this observation point.

Record time at observation point

26 Mar 2024 7:15 AM PDT

Record Wind Speed (mph)

0

Have the weather conditions changed since last recorded?

No

Are you experiencing any odors

No

Stop #21: Intersection of The Old Road and Hillcrest Parkway

1 flagged

Use map locator to enter lat/long for this observation point.

The Old Rd & Hillcrest Pky,  
California 91384, USA  
(34.470033,  
-118.61671299999998)

Record time at observation point

26 Mar 2024 7:36 AM PDT

Record Wind Speed (mph)

1.3

Record Wind Direction

NW

Have the weather conditions changed since last recorded?

No

Are you experiencing any odors

Yes

Description of Odor

Other

Describe "Other" Odor

Rotting vegetation

Intensity of Odor

1 - Very light odor detected

Are any corrective actions needed?

No

Stop #22: Intersection of Hillcrest Parkway and Park Vista Drive  
at Castaic Elementary School

Use map locator to enter lat/long for this observation point.

28333 Foothill Rd, Castaic, CA  
91384, USA  
(34.4721086, -118.6298747)

Record time at observation point

26 Mar 2024 7:33 AM PDT

Record Wind Speed (mph)

1.1

Record Wind Direction

NE

Have the weather conditions changed since last recorded?

No

Are you experiencing any odors

No

Stop #23: Intersection of Creekbed Road and Firebrand Drive

Use map locator to enter lat/long for this observation point.

27704 Firebrand Dr, Castaic, CA  
91384, USA  
(34.457861199999996,  
-118.61993810000001)

Record time at observation point

26 Mar 2024 7:39 AM PDT

Record Wind Speed (mph)

1.3

<b>Record Wind Direction</b>	N
<b>Have the weather conditions changed since last recorded?</b>	No
<b>Are you experiencing any odors</b>	No
Stop #24: Intersection of The Old Road and Live Oak Road	
<b>Use map locator to enter lat/long for this observation point.</b>	29487 The Old Rd, Castaic, CA 91384, USA (34.4528639, -118.61626170000001)
<b>Record time at observation point</b>	26 Mar 2024 7:26 AM PDT
<b>Record Wind Speed (mph)</b>	2.0
<b>Record Wind Direction</b>	NW
<b>Have the weather conditions changed since last recorded?</b>	No
<b>Are you experiencing any odors</b>	No
Stop #25: Intersection of Live Oak Road and Hidden Trail Road	
<b>Use map locator to enter lat/long for this observation point.</b>	27704 Buckskin Dr, Castaic, CA 91384, USA (34.4498606, -118.6182516)
<b>Record time at observation point</b>	26 Mar 2024 7:24 AM PDT
<b>Record Wind Speed (mph)</b>	0.7
<b>Record Wind Direction</b>	NW
<b>Have the weather conditions changed since last recorded?</b>	No
<b>Are you experiencing any odors</b>	No
Stop #26: Intersection of Live Oak Elementary School at Saddleridge Way	
<b>Use map locator to enter lat/long for this observation point.</b>	27710 Rangewood Rd, Castaic, CA 91384, USA (34.450107599999996, -118.61922759999999)
<b>Record time at observation point</b>	26 Mar 2024 7:23 AM PDT
<b>Record Wind Speed (mph)</b>	0.4



<b>Record Wind Direction</b>	NE
<b>Have the weather conditions changed since last recorded?</b>	No
<b>Are you experiencing any odors</b>	No
Stop #27: Intersection of Rangewood Road and Buckskin Drive	
<b>Use map locator to enter lat/long for this observation point.</b>	29203 Saddleridge Way, Castaic, CA 91384, USA (34.4492799, -118.62036769999999)
<b>Record time at observation point</b>	26 Mar 2024 7:21 AM PDT
<b>Record Wind Speed (mph)</b>	0
<b>Have the weather conditions changed since last recorded?</b>	No
<b>Are you experiencing any odors</b>	No
Stop #28: Intersection of Quincy Street and Cambridge Avenue	
<b>Use map locator to enter lat/long for this observation point.</b>	27803 Quincy St, Castaic, CA 91384, USA (34.4529869, -118.62002930000001)
<b>Record time at observation point</b>	26 Mar 2024 7:17 AM PDT
<b>Record Wind Speed (mph)</b>	0.9
<b>Record Wind Direction</b>	NW
<b>Have the weather conditions changed since last recorded?</b>	No
<b>Are you experiencing any odors</b>	No
Stop #29: Intersection of Hasley Canyon Road and Commerce Center Drive (Santa Clarita Valley International School & Playmakers Preschool)	
<b>Use map locator to enter lat/long for this observation point.</b>	28050 Hasley Canyon Rd, Castaic, CA 91384, USA (34.4509472, -118.6247111)
<b>Record time at observation point</b>	26 Mar 2024 7:12 AM PDT
<b>Record Wind Speed (mph)</b>	1.3
<b>Record Wind Direction</b>	SE

Have the weather conditions changed since last recorded?	No
Are you experiencing any odors	Yes
Description of Odor	Other
Describe "Other" Odor	Musty odor
Intensity of Odor	2 - Light odor detected
<b>Are any corrective actions needed?</b>	
Stop #30: Intersection of Commerce Center Drive and Witherspoon Parkway	
Use map locator to enter lat/long for this observation point.	Commerce Center Dr & Witherspoon Pky, California 91355, USA (34.445074999999996, -118.62639800000001)
Record time at observation point	26 Mar 2024 7:10 AM PDT
Record Wind Speed (mph)	2.0
Record Wind Direction	SE
Have the weather conditions changed since last recorded?	No
Are you experiencing any odors	No
Stop #31: Intersection of Franklin Parkway and driveway leading to the United States Postal Service	
Use map locator to enter lat/long for this observation point.	28000 Franklin Pkwy, Valencia, CA 91355, USA (34.4352261, -118.62850189999997)
Record time at observation point	26 Mar 2024 7:07 AM PDT
Record Wind Speed (mph)	1.1
Record Wind Direction	SW
Have the weather conditions changed since last recorded?	No
Are you experiencing any odors	No
Stop #32: Intersection of Henry Mayo Drive and Cambridge	

View Drive, leading into the Valencia Travel Village RV Resort

**Use map locator to enter lat/long for this observation point.**

Cambridge View Dr, Valencia, CA  
91355, USA  
(34.4295616, -118.6248104)

**Record time at observation point**

26 Mar 2024 7:03 AM PDT

**Record Wind Speed (mph)**

1.6

**Record Wind Direction**

SW

**Have the weather conditions changed since last recorded?**

No

**Are you experiencing any odors**

No

Odor Compliance with Stipulated Order for Abatement

**At 3 or more stops have you recorded any Landfill Odor Intensity of 3 (3 - Moderate Odor) or higher?**

No

**Recorder Signature**



Julian Jenkins  
26 Mar 2024 8:34 AM PDT

---

**Upon completion of this patrol, please check the box to trigger necessary notifications.**

# 4050 - Chiquita Odor Patrol Template

Complete

<b>Score</b>	3 / 3 (100%)	<b>Flagged items</b>	0	<b>Actions</b>	0
<b>Conducted on</b>	27 Mar 2024 6:58 PM PDT				
<b>Prepared by</b>	Chiquita Landfill				
<b>If the name of the person conducting the Patrol does not appear above, please enter it here:</b>	Isaac and adrian				
<b>What type of patrol is this?</b>	Regular Patrol				
<b>Weather Conditions at the time of patrol.</b>	Sunny				
<b>Temperature at time of Patrol</b>	63°F Should be between -50°F to 125°F				
<b>I acknowledge that I have not visited the working face or other on-site areas where exposed trash or landfill odors such as, but not limited to landfill gas odors, refuse or refuse contaminated material odors, or landfill liquids/landfill leachate odors exist within four hours prior to conducting this odor surveillance.</b>	<input checked="" type="checkbox"/>				
<b>I acknowledge that I will assess each Patrol Stop while standing outside of the vehicle.</b>	<input checked="" type="checkbox"/>				

## Odor Patrol Stops

Stop #1: Chiquito Canyon Road and Driveway leading to the LA County Fire's Del Valle Regional Training Center

Use map locator to enter lat/long for this observation point.

28101 Chiquito Canyon Rd,  
Castaic, CA 91384, USA  
(34.4327178, -118.6590822)

Record time at observation point

27 Mar 2024 7:01 PM PDT

Record Wind Speed (mph)

.9

Record Wind Direction

W

Have the weather conditions changed since start of patrol?

No

Are you experiencing any odors

No

Stop #2: Intersection of Chiquito Canyon Road and Lincoln Avenue

Use map locator to enter lat/long for this observation point.

28464 Chiquito Canyon Rd,  
Castaic, CA 91384, USA  
(34.438305899999996,  
-118.65799469999999)

Record time at observation point

27 Mar 2024 7:02 PM PDT

Record Wind Speed (mph)

2

Record Wind Direction

N

Have the weather conditions changed since last recorded?

No

Are you experiencing any odors

No

Stop #3: Intersection of Lincoln Avenue and Jackson Street

Use map locator to enter lat/long for this observation point.

(34.4395844, -118.6558395)

Record time at observation point

27 Mar 2024 7:03 PM PDT

Record Wind Speed (mph)

3.6

Record Wind Direction

NE

Have the weather conditions changed since last recorded?

No

Are you experiencing any odors

No

Stop #4: Intersection of Buchanan Way and Chiquito Canyon Road

Use map locator to enter lat/long for this observation point.

28703 Chiquito Canyon Rd,  
Castaic, CA 91384, USA  
(34.441859799999996,  
-118.6573111)

Record time at observation point

27 Mar 2024 7:05 PM PDT

Record Wind Speed (mph)

0

Have the weather conditions changed since last recorded?

No

Are you experiencing any odors

No

Stop #5: Intersection of Lincoln Avenue and Harding Avenue

Use map locator to enter lat/long for this observation point.

(34.443199, -118.6555451)

Record time at observation point

27 Mar 2024 7:04 PM PDT

Record Wind Speed (mph)

.4

Record Wind Direction

S

Have the weather conditions changed since last recorded?

No

Are you experiencing any odors

No

Stop #6: Intersection of Chiquito Canyon Road and San Martinez Road

Use map locator to enter lat/long for this observation point.

(34.4449233, -118.6577546)

Record time at observation point

27 Mar 2024 7:06 PM PDT

Record Wind Speed (mph)

1.3

Record Wind Direction

N

Have the weather conditions changed since last recorded?

No

Are you experiencing any odors

No

Stop #7: Intersection of San Martinez Road and Morningside Drive

Use map locator to enter lat/long for this observation point.

(34.4466395, -118.6610584)

Record time at observation point

27 Mar 2024 7:07 PM PDT

Record Wind Speed (mph)

2.2

Record Wind Direction

N

Have the weather conditions changed since last recorded?

No

Are you experiencing any odors

No

Stop #8: Intersection of Lexington Drive and Morningside Drive

Use map locator to enter lat/long for this observation point.

(34.4483294, -118.6607221)

Record time at observation point

27 Mar 2024 7:07 PM PDT

Record Wind Speed (mph)

.2

Record Wind Direction

N

Have the weather conditions changed since last recorded?

No

Are you experiencing any odors

No

Stop #9: Intersection of Val Verde Road and Trellis Road

Use map locator to enter lat/long for this observation point.

(34.4481071, -118.6628341)

Record time at observation point

27 Mar 2024 7:09 PM PDT

Record Wind Speed (mph)

0

Have the weather conditions changed since last recorded?

No

Are you experiencing any odors

No

Stop #10: Intersection of San Martinez Road and Euclid Ave.

Use map locator to enter lat/long for this observation point.

(34.447729, -118.6657094)

Record time at observation point

27 Mar 2024 7:10 PM PDT

Record Wind Speed (mph)

1.8

Record Wind Direction

E

Have the weather conditions changed since last recorded?

No



**Are you experiencing any odors**

No

Stop #11: Intersection of San Martinez Road and Keningston Road

**Use map locator to enter lat/long for this observation point.**

30646 San Martinez Rd, Castaic,  
CA 91384, USA  
(34.4482237,  
-118.67070860000001)

**Record time at observation point**

27 Mar 2024 7:11 PM PDT

**Record Wind Speed (mph)**

0

**Have the weather conditions changed since last recorded?**

No

**Are you experiencing any odors**

No

Stop #12: Intersection of Hunstock Street and Windsor Road

**Use map locator to enter lat/long for this observation point.**

(34.4460337, -118.6494721)

**Record time at observation point**

27 Mar 2024 7:14 PM PDT

**Record Wind Speed (mph)**

2

**Record Wind Direction**

NE

**Have the weather conditions changed since last recorded?**

No

**Are you experiencing any odors**

No

Stop #13: Intersection of Del Valle Road and Silver Street

**Use map locator to enter lat/long for this observation point.**

(34.4485933, -118.6552191)

**Record time at observation point**

27 Mar 2024 7:16 PM PDT

**Record Wind Speed**

5.1

**Record Wind Direction**

N

**Have the weather conditions changed since last recorded?**

No

**Are you experiencing any odors**

No

Stop #14: Intersection of Del Valle Road and Hasley Canyon Road

Use map locator to enter lat/long for this observation point.

Del Valle Rd & Hasley Canyon Rd,  
California 91355, USA  
(34.456905,  
-118.64146400000001)

Record time at observation point

27 Mar 2024 7:17 PM PDT

Record Wind Speed (mph)

8.3

Record Wind Direction

NE

Have the weather conditions changed since last recorded?

No

Are you experiencing any odors

No

Stop #15: Intersection of Hasley Canyon Road and Gibraltar Lane

Use map locator to enter lat/long for this observation point.

(34.4550447, -118.6334265)

Record time at observation point

27 Mar 2024 7:19 PM PDT

Record Wind Speed (mph)

3.6

Record Wind Direction

W

Have the weather conditions changed since last recorded?

No

Are you experiencing any odors

No

Stop #16: Intersection of Gibraltar Lane and Alton Way

Use map locator to enter lat/long for this observation point.

28340 Alton Way, Castaic, CA  
91384, USA  
(34.4547214, -118.6302393)

Record time at observation point

27 Mar 2024 7:20 PM PDT

Record Wind Speed (mph)

5.2

Record Wind Direction

NE

Have the weather conditions changed since last recorded?

No

Are you experiencing any odors

No

Stop #17: Intersection of Castlebury Place and Picadilly Place

Use map locator to enter lat/long for this observation point.

29724 Castlebury Pl, Castaic, CA  
91384, USA

(34.4537429,  
-118.62736779999997)

**Record time at observation point**

27 Mar 2024 7:21 PM PDT

**Record Wind Speed (mph)**

.4

**Record Wind Direction**

N

**Have the weather conditions changed since last recorded?**

No

**Are you experiencing any odors**

No

Stop #18: Intersection of Gibraltar Lane and Springvale Lane

**Use map locator to enter lat/long for this observation point.**

(34.4558966, -118.6284897)

**Record time at observation point**

27 Mar 2024 7:22 PM PDT

**Record Wind Speed (mph)**

0

**Have the weather conditions changed since last recorded?**

No

**Are you experiencing any odors**

No

Stop #19: Intersection of Gibraltar Lane and Cambridge Avenue

**Use map locator to enter lat/long for this observation point.**

29823 Cambridge Ave, Castaic, CA  
91384, USA  
(34.457917099999996,  
-118.62698039999998)

**Record time at observation point**

27 Mar 2024 7:22 PM PDT

**Record Wind Speed (mph)**

0.

**Have the weather conditions changed since last recorded?**

No

**Are you experiencing any odors**

No

Stop #20: Intersection of Cambridge Avenue and Hasley Canyon Road

**Use map locator to enter lat/long for this observation point.**

29615 Cambridge Ave, Castaic, CA  
91384, USA  
(34.4551637,  
-118.62194369999999)

**Record time at observation point**

27 Mar 2024 7:23 PM PDT

<b>Record Wind Speed (mph)</b>	.9
<b>Record Wind Direction</b>	SE
<b>Have the weather conditions changed since last recorded?</b>	No
<b>Are you experiencing any odors</b>	No
Stop #21: Intersection of The Old Road and Hillcrest Parkway	
<b>Use map locator to enter lat/long for this observation point.</b>	The Old Rd & Hillcrest Pky, California 91384, USA (34.470033, -118.61671299999998)
<b>Record time at observation point</b>	27 Mar 2024 7:27 PM PDT
<b>Record Wind Speed (mph)</b>	0
<b>Have the weather conditions changed since last recorded?</b>	No
<b>Are you experiencing any odors</b>	No
Stop #22: Intersection of Hillcrest Parkway and Park Vista Drive at Castaic Elementary School	
<b>Use map locator to enter lat/long for this observation point.</b>	28332 Foothill Rd, Castaic, CA 91384, USA (34.471645699999996, -118.62989749999998)
<b>Record time at observation point</b>	27 Mar 2024 7:28 PM PDT
<b>Record Wind Speed (mph)</b>	.4
<b>Record Wind Direction</b>	E
<b>Have the weather conditions changed since last recorded?</b>	No
<b>Are you experiencing any odors</b>	No
Stop #23: Intersection of Creekbed Road and Firebrand Drive	
<b>Use map locator to enter lat/long for this observation point.</b>	29796 Creekbed Rd, Castaic, CA 91384, USA (34.4575962, -118.6195735)
<b>Record time at observation point</b>	27 Mar 2024 7:24 PM PDT
<b>Record Wind Speed (mph)</b>	1.3

<b>Record Wind Direction</b>	SE
<b>Have the weather conditions changed since last recorded?</b>	No
<b>Are you experiencing any odors</b>	No
Stop #24: Intersection of The Old Road and Live Oak Road	
<b>Use map locator to enter lat/long for this observation point.</b>	27602 Hartford Ave, Castaic, CA 91384, USA (34.453196, -118.61702079999998)
<b>Record time at observation point</b>	27 Mar 2024 7:44 PM PDT
<b>Record Wind Speed (mph)</b>	1.3
<b>Record Wind Direction</b>	N
<b>Have the weather conditions changed since last recorded?</b>	No
<b>Are you experiencing any odors</b>	No
Stop #25: Intersection of Live Oak Road and Hidden Trail Road	
<b>Use map locator to enter lat/long for this observation point.</b>	27662 Buckskin Dr, Castaic, CA 91384, USA (34.4501688, -118.61797809999999)
<b>Record time at observation point</b>	27 Mar 2024 7:46 PM PDT
<b>Record Wind Speed (mph)</b>	2.4
<b>Record Wind Direction</b>	N
<b>Have the weather conditions changed since last recorded?</b>	No
<b>Are you experiencing any odors</b>	No
Stop #26: Intersection of Live Oak Elementary School at Saddleridge Way	
<b>Use map locator to enter lat/long for this observation point.</b>	27710 Rangewood Rd, Castaic, CA 91384, USA (34.450107599999996, -118.61922759999999)
<b>Record time at observation point</b>	27 Mar 2024 7:47 PM PDT
<b>Record Wind Speed (mph)</b>	.2

<b>Record Wind Direction</b>	N
<b>Have the weather conditions changed since last recorded?</b>	No
<b>Are you experiencing any odors</b>	No
Stop #27: Intersection of Rangewood Road and Buckskin Drive	
<b>Use map locator to enter lat/long for this observation point.</b>	I-5, Valencia, CA 91355, USA (34.442834399999995, -118.60448439999999)
<b>Record time at observation point</b>	27 Mar 2024 7:47 PM PDT
<b>Record Wind Speed (mph)</b>	3.3
<b>Record Wind Direction</b>	N
<b>Have the weather conditions changed since last recorded?</b>	No
<b>Are you experiencing any odors</b>	No
Stop #28: Intersection of Quincy Street and Cambridge Avenue	
<b>Use map locator to enter lat/long for this observation point.</b>	23105 Valencia Blvd, Valencia, CA 91355, USA (34.4232133, -118.5412593)
<b>Record time at observation point</b>	27 Mar 2024 7:49 PM PDT
<b>Record Wind Speed (mph)</b>	1.2
<b>Record Wind Direction</b>	N
<b>Have the weather conditions changed since last recorded?</b>	No
<b>Are you experiencing any odors</b>	No
Stop #29: Intersection of Hasley Canyon Road and Commerce Center Drive (Santa Clarita Valley International School & Playmakers Preschool)	
<b>Use map locator to enter lat/long for this observation point.</b>	Commerce Center Dr, Valencia, CA 91355, USA (34.450597699999996, -118.6258824)
<b>Record time at observation point</b>	27 Mar 2024 7:53 PM PDT
<b>Record Wind Speed (mph)</b>	1.3

<b>Record Wind Direction</b>	N
<b>Have the weather conditions changed since last recorded?</b>	No
<b>Are you experiencing any odors</b>	No
Stop #30: Intersection of Commerce Center Drive and Witherspoon Parkway	
<b>Use map locator to enter lat/long for this observation point.</b>	(34.445858, -118.6264857)
<b>Record time at observation point</b>	27 Mar 2024 7:54 PM PDT
<b>Record Wind Speed (mph)</b>	1.3
<b>Record Wind Direction</b>	N
<b>Have the weather conditions changed since last recorded?</b>	No
<b>Are you experiencing any odors</b>	No
Stop #31: Intersection of Franklin Parkway and driveway leading to the United States Postal Service	
<b>Use map locator to enter lat/long for this observation point.</b>	28000 Franklin Pkwy, Valencia, CA 91355, USA (34.4340012, -118.628523)
<b>Record time at observation point</b>	27 Mar 2024 7:56 PM PDT
<b>Record Wind Speed (mph)</b>	1.1
<b>Record Wind Direction</b>	N
<b>Have the weather conditions changed since last recorded?</b>	No
<b>Are you experiencing any odors</b>	No
Stop #32: Intersection of Henry Mayo Drive and Cambridge View Drive, leading into the Valencia Travel Village RV Resort	
<b>Use map locator to enter lat/long for this observation point.</b>	Wolcott Way, Valencia, CA 91355, USA (34.4266295, -118.6381764)
<b>Record time at observation point</b>	27 Mar 2024 7:57 PM PDT
<b>Record Wind Speed (mph)</b>	.9
<b>Record Wind Direction</b>	E

<b>Have the weather conditions changed since last recorded?</b>	No
<b>Are you experiencing any odors</b>	No
Odor Compliance with Stipulated Order for Abatement	
<b>At 3 or more stops have you recorded any Landfill Odor Intensity of 3 (3 - Moderate Odor) or higher?</b>	No



Recorder Signature



isaac dominguez  
27 Mar 2024 7:59 PM PDT

---

Upon completion of this patrol, please check the box to trigger necessary notifications.



# 4050 - Chiquita Odor Patrol Template

Complete

<b>Score</b>	3 / 3 (100%)	<b>Flagged items</b>	13	<b>Actions</b>	0
<b>Conducted on</b>	27 Mar 2024 7:20 AM PDT				
<b>Prepared by</b>	Chiquita Landfill				
<b>If the name of the person conducting the Patrol does not appear above, please enter it here:</b>	Julian Jenkins				
<b>What type of patrol is this?</b>	Regular Patrol				
<b>Weather Conditions at the time of patrol.</b>	Partly Cloudy				
<b>Temperature at time of Patrol</b>	43°F Should be between -50°F to 125°F				
<b>I acknowledge that I have not visited the working face or other on-site areas where exposed trash or landfill odors such as, but not limited to landfill gas odors, refuse or refuse contaminated material odors, or landfill liquids/landfill leachate odors exist within four hours prior to conducting this odor surveillance.</b>	<input checked="" type="checkbox"/>				
<b>I acknowledge that I will assess each Patrol Stop while standing outside of the vehicle.</b>	<input checked="" type="checkbox"/>				

**Flagged items**

13 flagged

Odor Patrol Stops / Stop #1: Chiquito Canyon Road and Driveway leading to the LA County Fire's Del Valle Regional Training Center

**Are you experiencing any odors**

Yes

Odor Patrol Stops / Stop #1: Chiquito Canyon Road and Driveway leading to the LA County Fire's Del Valle Regional Training Center

**Intensity of Odor**

3 - Moderate Odor

Odor Patrol Stops / Stop #2: Intersection of Chiquito Canyon Road and Lincoln Avenue

**Are you experiencing any odors**

Yes

Odor Patrol Stops / Stop #2: Intersection of Chiquito Canyon Road and Lincoln Avenue

**Intensity of Odor**

3 - Moderate Odor

Odor Patrol Stops / Stop #3: Intersection of Lincoln Avenue and Jackson Street

**Are you experiencing any odors**

Yes

Odor Patrol Stops / Stop #3: Intersection of Lincoln Avenue and Jackson Street

**Intensity of Odor**

3 - Moderate Odor

Odor Patrol Stops / Stop #4: Intersection of Buchanan Way and Chiquito Canyon Road

**Are you experiencing any odors**

Yes

Odor Patrol Stops / Stop #11: Intersection of San Martinez Road and Keningston Road

**Are you experiencing any odors**

Yes

Odor Patrol Stops / Stop #12: Intersection of Hunstock Street and Windsor Road

**Are you experiencing any odors**

Yes

Odor Patrol Stops / Stop #13: Intersection of Del Valle Road and Silver Street

**Are you experiencing any odors**

Yes

Odor Patrol Stops / Stop #13: Intersection of Del Valle Road and Silver Street

**Intensity of Odor**

3 - Moderate Odor

Odor Patrol Stops / Stop #14: Intersection of Del Valle Road and Hasley Canyon Road

**Are you experiencing any odors**

Yes

Odor Patrol Stops / Odor Compliance with Stipulated Order for Abatement

**At 3 or more stops have you recorded any Landfill Odor Intensity of 3 (3 - Moderate Odor) or higher?**

Yes

<b>Odor Patrol Stops</b>	13 flagged
Stop #1: Chiquito Canyon Road and Driveway leading to the LA County Fire's Del Valle Regional Training Center	2 flagged
<b>Use map locator to enter lat/long for this observation point.</b>	28101 Chiquito Canyon Rd, Castaic, CA 91384, USA (34.4317609, -118.6589423)
<b>Record time at observation point</b>	27 Mar 2024 9:30 AM PDT
<b>Record Wind Speed (mph)</b>	0.9
<b>Record Wind Direction</b>	S
<b>Have the weather conditions changed since start of patrol?</b>	No
<b>Are you experiencing any odors</b>	Yes
<b>Description of Odor</b>	Landfill Gas
<b>Intensity of Odor</b>	3 - Moderate Odor
<b>Are any corrective actions needed?</b>	
Stop #2: Intersection of Chiquito Canyon Road and Lincoln Avenue	2 flagged
<b>Use map locator to enter lat/long for this observation point.</b>	Chiquito Canyon Rd & Lincoln Ave, California 91355, USA (34.437901, -118.658324)
<b>Record time at observation point</b>	27 Mar 2024 9:28 AM PDT
<b>Record Wind Speed (mph)</b>	1.3
<b>Record Wind Direction</b>	S
<b>Have the weather conditions changed since last recorded?</b>	No
<b>Are you experiencing any odors</b>	Yes
<b>Description of Odor</b>	Landfill Gas
<b>Intensity of Odor</b>	3 - Moderate Odor
<b>Are any corrective actions needed?</b>	
Stop #3: Intersection of Lincoln Avenue and Jackson Street	2 flagged

Use map locator to enter lat/long for this observation point.

28543 Lincoln Ave, Castaic, CA  
91384, USA  
(34.4395774, -118.6561263)

Record time at observation point

27 Mar 2024 9:26 AM PDT

Record Wind Speed (mph)

0.9

Record Wind Direction

SE

Have the weather conditions changed since last recorded?

No

Are you experiencing any odors

Yes

Description of Odor

Landfill Gas

Intensity of Odor

3 - Moderate Odor

Are any corrective actions needed?

Stop #4: Intersection of Buchanan Way and Chiquito Canyon Road

1 flagged

Use map locator to enter lat/long for this observation point.

28703 Chiquito Canyon Rd,  
Castaic, CA 91384, USA  
(34.441859799999996,  
-118.6573111)

Record time at observation point

27 Mar 2024 9:22 AM PDT

Record Wind Speed (mph)

1.8

Record Wind Direction

S

Have the weather conditions changed since last recorded?

No

Are you experiencing any odors

Yes

Description of Odor

Landfill Gas

Intensity of Odor

2 - Light odor detected

Are any corrective actions needed?

Stop #5: Intersection of Lincoln Avenue and Harding Avenue

Use map locator to enter lat/long for this observation point.

11629 Daleside Ave, Hawthorne,  
CA 90250, USA  
(34.443070999999996,  
-118.655496)

Record time at observation point

27 Mar 2024 9:20 AM PDT

Record Wind Speed (mph)

0

Have the weather conditions changed since last recorded?

No

Are you experiencing any odors

No

Stop #6: Intersection of Chiquito Canyon Road and San Martinez Road

Use map locator to enter lat/long for this observation point.

30006 San Martinez Rd, Val Verde,  
CA 91384, USA  
(34.444958299999996,  
-118.6580404)

Record time at observation point

27 Mar 2024 9:18 AM PDT

Record Wind Speed (mph)

0.9

Record Wind Direction

S

Have the weather conditions changed since last recorded?

No

Are you experiencing any odors

No

Stop #7: Intersection of San Martinez Road and Morningside Drive

Use map locator to enter lat/long for this observation point.

30139 San Martinez Rd, Castaic,  
CA 91384, USA  
(34.44624, -118.66109490000001)

Record time at observation point

27 Mar 2024 9:16 AM PDT

Record Wind Speed (mph)

0

Have the weather conditions changed since last recorded?

No

Are you experiencing any odors

No

Stop #8: Intersection of Lexington Drive and Morningside Drive

Use map locator to enter lat/long for this observation point.

29043 Morningside Dr, Castaic, CA  
91384, USA  
(34.4482856, -118.6609568)

Record time at observation point

27 Mar 2024 9:14 AM PDT

Record Wind Speed (mph)

0

Have the weather conditions changed since last recorded?	No
Are you experiencing any odors	No
Stop #9: Intersection of Val Verde Road and Trellis Road	
Use map locator to enter lat/long for this observation point.	(34.4481113, -118.6628642)
Record time at observation point	27 Mar 2024 9:12 AM PDT
Record Wind Speed (mph)	1.3
Record Wind Direction	N
Have the weather conditions changed since last recorded?	No
Are you experiencing any odors	No
Stop #10: Intersection of San Martinez Road and Euclid Ave.	
Use map locator to enter lat/long for this observation point.	(34.4477357, -118.6659811)
Record time at observation point	27 Mar 2024 9:09 AM PDT
Record Wind Speed (mph)	0.7
Record Wind Direction	S
Have the weather conditions changed since last recorded?	No
Are you experiencing any odors	No
Stop #11: Intersection of San Martinez Road and Keningston Road	
	1 flagged
Use map locator to enter lat/long for this observation point.	(34.4485489, -118.6709606)
Record time at observation point	27 Mar 2024 9:06 AM PDT
Record Wind Speed (mph)	0
Have the weather conditions changed since last recorded?	No
Are you experiencing any odors	Yes
Description of Odor	Other
Describe "Other" Odor	Diesel exhaust

<b>Intensity of Odor</b>	1 - Very light odor detected
<b>Are any corrective actions needed?</b>	No
Stop #12: Intersection of Hunstock Street and Windsor Road	1 flagged
<b>Use map locator to enter lat/long for this observation point.</b>	(34.446137, -118.649412)
<b>Record time at observation point</b>	27 Mar 2024 8:53 AM PDT
<b>Record Wind Speed (mph)</b>	0.9
<b>Record Wind Direction</b>	SW
<b>Have the weather conditions changed since last recorded?</b>	No
<b>Are you experiencing any odors</b>	Yes
<b>Description of Odor</b>	Other
<b>Describe "Other" Odor</b>	Sweet chemical odor
<b>Intensity of Odor</b>	2 - Light odor detected
<b>Are any corrective actions needed?</b>	
Stop #13: Intersection of Del Valle Road and Silver Street	2 flagged
<b>Use map locator to enter lat/long for this observation point.</b>	29098 Del Valle Rd Suite E, Val Verde, CA 91384, USA (34.4484511, -118.65538769999999)
<b>Record time at observation point</b>	27 Mar 2024 8:45 AM PDT
<b>Record Wind Speed</b>	0.9
<b>Record Wind Direction</b>	SW
<b>Have the weather conditions changed since last recorded?</b>	No
<b>Are you experiencing any odors</b>	Yes
<b>Description of Odor</b>	Other
<b>Describe "Other" Odor</b>	Chemical citrus odor and burning wood
<b>Intensity of Odor</b>	3 - Moderate Odor



**Are any corrective actions needed?**

Stop #14: Intersection of Del Valle Road and Hasley Canyon Road

1 flagged

**Use map locator to enter lat/long for this observation point.**

Del Valle Rd & Hasley Canyon Rd,  
Hasley Canyon, CA 91384, USA  
(34.456818999999996,  
-118.64180300000001)

**Record time at observation point**

27 Mar 2024 8:42 AM PDT

**Record Wind Speed (mph)**

0.2

**Record Wind Direction**

SE

**Have the weather conditions changed since last recorded?**

No

**Are you experiencing any odors**

Yes

**Description of Odor**

Other

**Describe "Other" Odor**

Chemical fragrance

**Intensity of Odor**

2 - Light odor detected

**Are any corrective actions needed?**

No

Stop #15: Intersection of Hasley Canyon Road and Gibraltar Lane

**Use map locator to enter lat/long for this observation point.**

28579 Gibraltar Ln, Castaic, CA  
91384, USA  
(34.4551702,  
-118.63360240000002)

**Record time at observation point**

27 Mar 2024 8:39 AM PDT

**Record Wind Speed (mph)**

0.2

**Record Wind Direction**

SE

**Have the weather conditions changed since last recorded?**

No

**Are you experiencing any odors**

No

Stop #16: Intersection of Gibraltar Lane and Alton Way

**Use map locator to enter lat/long for this observation point.**

28340 Alton Way, Castaic, CA  
91384, USA  
(34.4547214, -118.6302393)

Record time at observation point

27 Mar 2024 8:36 AM PDT

Record Wind Speed (mph)

0.4

Record Wind Direction

SW

Have the weather conditions changed since last recorded?

No

Are you experiencing any odors

No

Stop #17: Intersection of Castlebury Place and Picadilly Place

Use map locator to enter lat/long for this observation point.

661 Your Home Away!, Castaic, CA  
91384, USA  
(34.4536497,  
-118.62767199999998)

Record time at observation point

27 Mar 2024 8:27 AM PDT

Record Wind Speed (mph)

1.8

Record Wind Direction

S

Have the weather conditions changed since last recorded?

No

Are you experiencing any odors

No

Stop #18: Intersection of Gibraltar Lane and Springvale Lane

Use map locator to enter lat/long for this observation point.

28256 Springvale Ln, Castaic, CA  
91384, USA  
(34.4555485,  
-118.62855289999997)

Record time at observation point

27 Mar 2024 8:25 AM PDT

Record Wind Speed (mph)

0

Have the weather conditions changed since last recorded?

No

Are you experiencing any odors

No

Stop #19: Intersection of Gibraltar Lane and Cambridge Avenue

Use map locator to enter lat/long for this observation point.

28003 Gibraltar Ln, Castaic, CA  
91384, USA  
(34.4583288, -118.6270032)

Record time at observation point

27 Mar 2024 8:22 AM PDT

<b>Record Wind Speed (mph)</b>	0
<b>Have the weather conditions changed since last recorded?</b>	No
<b>Are you experiencing any odors</b>	No
Stop #20: Intersection of Cambridge Avenue and Hasley Canyon Road	
<b>Use map locator to enter lat/long for this observation point.</b>	29619 Newport Pl, Castaic, CA 91384, USA (34.454428199999995, -118.62139669999998)
<b>Record time at observation point</b>	27 Mar 2024 7:41 AM PDT
<b>Record Wind Speed (mph)</b>	0
<b>Have the weather conditions changed since last recorded?</b>	No
<b>Are you experiencing any odors</b>	No
Stop #21: Intersection of The Old Road and Hillcrest Parkway	
<b>Use map locator to enter lat/long for this observation point.</b>	The Old Rd & Hillcrest Pky, California 91384, USA (34.470033, -118.61671299999998)
<b>Record time at observation point</b>	27 Mar 2024 8:04 AM PDT
<b>Record Wind Speed (mph)</b>	2.2
<b>Record Wind Direction</b>	SE
<b>Have the weather conditions changed since last recorded?</b>	No
<b>Are you experiencing any odors</b>	No
Stop #22: Intersection of Hillcrest Parkway and Park Vista Drive at Castaic Elementary School	
<b>Use map locator to enter lat/long for this observation point.</b>	28332 Foothill Rd, Castaic, CA 91384, USA (34.471645699999996, -118.62989749999998)
<b>Record time at observation point</b>	27 Mar 2024 8:01 AM PDT
<b>Record Wind Speed (mph)</b>	0.7

<b>Record Wind Direction</b>	SE
<b>Have the weather conditions changed since last recorded?</b>	No
<b>Are you experiencing any odors</b>	No
Stop #23: Intersection of Creekbed Road and Firebrand Drive	
<b>Use map locator to enter lat/long for this observation point.</b>	29796 Creekbed Rd, Castaic, CA 91384, USA (34.4575962, -118.6195735)
<b>Record time at observation point</b>	27 Mar 2024 8:31 AM PDT
<b>Record Wind Speed (mph)</b>	0.7
<b>Record Wind Direction</b>	N
<b>Have the weather conditions changed since last recorded?</b>	No
<b>Are you experiencing any odors</b>	No
Stop #24: Intersection of The Old Road and Live Oak Road	
<b>Use map locator to enter lat/long for this observation point.</b>	29487 The Old Rd, Castaic, CA 91384, USA (34.4528639, -118.61626170000001)
<b>Record time at observation point</b>	27 Mar 2024 7:53 AM PDT
<b>Record Wind Speed (mph)</b>	0.9
<b>Record Wind Direction</b>	SE
<b>Have the weather conditions changed since last recorded?</b>	No
<b>Are you experiencing any odors</b>	No
Stop #25: Intersection of Live Oak Road and Hidden Trail Road	
<b>Use map locator to enter lat/long for this observation point.</b>	27704 Buckskin Dr, Castaic, CA 91384, USA (34.4498606, -118.6182516)
<b>Record time at observation point</b>	27 Mar 2024 7:51 AM PDT
<b>Record Wind Speed (mph)</b>	0
<b>Have the weather conditions changed since last recorded?</b>	No

**Are you experiencing any odors**

No

Stop #26: Intersection of Live Oak Elementary School at Saddleridge Way

**Use map locator to enter lat/long for this observation point.**

27716 Saddleridge Way, Castaic,  
CA 91384, USA  
(34.4499516,  
-118.61930000000001)

**Record time at observation point**

27 Mar 2024 7:49 AM PDT

**Record Wind Speed (mph)**

0.9

**Record Wind Direction**

S

**Have the weather conditions changed since last recorded?**

No

**Are you experiencing any odors**

No

Stop #27: Intersection of Rangewood Road and Buckskin Drive

**Use map locator to enter lat/long for this observation point.**

29154 Rangewood Rd, Castaic, CA  
91384, USA  
(34.4489541,  
-118.61993810000001)

**Record time at observation point**

27 Mar 2024 7:48 AM PDT

**Record Wind Speed (mph)**

0.4

**Record Wind Direction**

E

**Have the weather conditions changed since last recorded?**

No

**Are you experiencing any odors**

No

Stop #28: Intersection of Quincy Street and Cambridge Avenue

**Use map locator to enter lat/long for this observation point.**

27803 Quincy St, Castaic, CA  
91384, USA  
(34.453026699999995,  
-118.62002930000001)

**Record time at observation point**

27 Mar 2024 7:44 AM PDT

**Record Wind Speed (mph)**

0.7

**Record Wind Direction**

NE

**Have the weather conditions changed since last recorded?**

No

**Are you experiencing any odors**

No

Stop #29: Intersection of Hasley Canyon Road and Commerce Center Drive (Santa Clarita Valley International School & Playmakers Preschool)

**Use map locator to enter lat/long for this observation point.**

28050 Hasley Canyon Rd, Castaic,  
CA 91384, USA  
(34.4509472, -118.6247111)

**Record time at observation point**

27 Mar 2024 7:39 AM PDT

**Record Wind Speed (mph)**

1.3

**Record Wind Direction**

N

**Have the weather conditions changed since last recorded?**

No

**Are you experiencing any odors**

No

Stop #30: Intersection of Commerce Center Drive and Witherspoon Parkway

**Use map locator to enter lat/long for this observation point.**

Commerce Center Dr &  
Witherspoon Pky, California  
91355, USA  
(34.445074999999996,  
-118.62639800000001)

**Record time at observation point**

27 Mar 2024 7:36 AM PDT

**Record Wind Speed (mph)**

0.9

**Record Wind Direction**

N

**Have the weather conditions changed since last recorded?**

No

**Are you experiencing any odors**

No

Stop #31: Intersection of Franklin Parkway and driveway leading to the United States Postal Service

**Use map locator to enter lat/long for this observation point.**

28000 Franklin Pkwy, Valencia, CA  
91355, USA  
(34.4352261,  
-118.62850189999997)

**Record time at observation point**

27 Mar 2024 7:33 AM PDT

**Record Wind Speed (mph)**

4.0

<b>Record Wind Direction</b>	NE
<b>Have the weather conditions changed since last recorded?</b>	No
<b>Are you experiencing any odors</b>	No
Stop #32: Intersection of Henry Mayo Drive and Cambridge View Drive, leading into the Valencia Travel Village RV Resort	
<b>Use map locator to enter lat/long for this observation point.</b>	Cambridge View Dr, Valencia, CA 91355, USA (34.4295732, -118.624779)
<b>Record time at observation point</b>	27 Mar 2024 7:28 AM PDT
<b>Record Wind Speed (mph)</b>	1.8
<b>Record Wind Direction</b>	NE
<b>Have the weather conditions changed since last recorded?</b>	No
<b>Are you experiencing any odors</b>	No
Odor Compliance with Stipulated Order for Abatement	1 flagged
<b>At 3 or more stops have you recorded any Landfill Odor Intensity of 3 (3 - Moderate Odor) or higher?</b>	Yes

By selecting Yes to the above question, the landfill operating staff will automatically be notified immediately via email of this response. Upon receiving such notification, Chiquita shall review and modify as appropriate fan placement, and conduct a visual inspection of the Reaction Area to assess, and address as needed, any cracks in the surface of the area.

**Recorder Signature**



Julian Jenkins  
27 Mar 2024 9:31 AM PDT

---

**Upon completion of this patrol, please check the box to trigger necessary notifications.**



# 4050 - Chiquita Odor Patrol Template

Complete

<b>Score</b>	3 / 3 (100%)	<b>Flagged items</b>	3	<b>Actions</b>	0
<b>Conducted on</b>	28 Mar 2024 6:52 PM PDT				
<b>Prepared by</b>	Chiquita Landfill				
<b>If the name of the person conducting the Patrol does not appear above, please enter it here:</b>	Isaac and adrian				
<b>What type of patrol is this?</b>	Regular Patrol				
<b>Weather Conditions at the time of patrol.</b>	Sunny				
<b>Temperature at time of Patrol</b>	58°F Should be between -50°F to 125°F				
<b>I acknowledge that I have not visited the working face or other on-site areas where exposed trash or landfill odors such as, but not limited to landfill gas odors, refuse or refuse contaminated material odors, or landfill liquids/landfill leachate odors exist within four hours prior to conducting this odor surveillance.</b>	<input checked="" type="checkbox"/>				
<b>I acknowledge that I will assess each Patrol Stop while standing outside of the vehicle.</b>	<input checked="" type="checkbox"/>				

**Flagged items**

3 flagged

Odor Patrol Stops / Stop #16: Intersection of Gibraltar Lane and Alton Way

**Are you experiencing any odors**

Yes

Odor Patrol Stops / Stop #17: Intersection of Castlebury Place and Picadilly Place

**Are you experiencing any odors**

Yes

Odor Patrol Stops / Stop #18: Intersection of Gibraltar Lane and Springvale Lane

**Are you experiencing any odors**

Yes

**Odor Patrol Stops**

3 flagged

Stop #1: Chiquito Canyon Road and Driveway leading to the LA County Fire's Del Valle Regional Training Center

**Use map locator to enter lat/long for this observation point.**28101 Chiquito Canyon Rd,  
Castaic, CA 91384, USA  
(34.4327335, -118.6590478)**Record time at observation point**

28 Mar 2024 6:55 PM PDT

**Record Wind Speed (mph)**

4.5

**Record Wind Direction**

N

**Have the weather conditions changed since start of patrol?**

No

**Are you experiencing any odors**

No

Stop #2: Intersection of Chiquito Canyon Road and Lincoln Avenue

**Use map locator to enter lat/long for this observation point.**28464 Chiquito Canyon Rd,  
Castaic, CA 91384, USA  
(34.438305899999996,  
-118.65799469999999)**Record time at observation point**

28 Mar 2024 6:56 PM PDT

**Record Wind Speed (mph)**

6

**Record Wind Direction**

N

**Have the weather conditions changed since last recorded?**

No

**Are you experiencing any odors**

No

Stop #3: Intersection of Lincoln Avenue and Jackson Street

**Use map locator to enter lat/long for this observation point.**28611 Lincoln Ave, Val Verde, CA  
91384, USA  
(34.4398392, -118.6560351)**Record time at observation point**

28 Mar 2024 6:58 PM PDT

**Record Wind Speed (mph)**

5.1

**Record Wind Direction**

NE

**Have the weather conditions changed since last recorded?**

No

**Are you experiencing any odors**

No

Stop #4: Intersection of Buchanan Way and Chiquito Canyon Road

**Use map locator to enter lat/long for this observation point.**

28703 Chiquito Canyon Rd,  
Castaic, CA 91384, USA  
(34.441859799999996,  
-118.6573111)

**Record time at observation point**

28 Mar 2024 6:59 PM PDT

**Record Wind Speed (mph)**

2.5

**Record Wind Direction**

SE

**Have the weather conditions changed since last recorded?**

No

**Are you experiencing any odors**

No

Stop #5: Intersection of Lincoln Avenue and Harding Avenue

**Use map locator to enter lat/long for this observation point.**

11629 Daleside Ave, Hawthorne,  
CA 90250, USA  
(34.443070999999996,  
-118.655496)

**Record time at observation point**

28 Mar 2024 6:59 PM PDT

**Record Wind Speed (mph)**

1.8

**Record Wind Direction**

S

**Have the weather conditions changed since last recorded?**

No

**Are you experiencing any odors**

No

Stop #6: Intersection of Chiquito Canyon Road and San Martinez Road

**Use map locator to enter lat/long for this observation point.**

San Martinez Rd & Chiquito  
Canyon Rd, Val Verde, CA 91384,  
USA  
(34.445074, -118.657935)

**Record time at observation point**

28 Mar 2024 7:02 PM PDT

**Record Wind Speed (mph)**

.7

**Record Wind Direction**

E

<b>Have the weather conditions changed since last recorded?</b>	No
<b>Are you experiencing any odors</b>	No
Stop #7: Intersection of San Martinez Road and Morningside Drive	
<b>Use map locator to enter lat/long for this observation point.</b>	(34.4466284, -118.6610159)
<b>Record time at observation point</b>	28 Mar 2024 7:03 PM PDT
<b>Record Wind Speed (mph)</b>	1.8
<b>Record Wind Direction</b>	NE
<b>Have the weather conditions changed since last recorded?</b>	No
<b>Are you experiencing any odors</b>	No
Stop #8: Intersection of Lexington Drive and Morningside Drive	
<b>Use map locator to enter lat/long for this observation point.</b>	(34.4484171, -118.6606795)
<b>Record time at observation point</b>	28 Mar 2024 7:04 PM PDT
<b>Record Wind Speed (mph)</b>	.7
<b>Record Wind Direction</b>	E
<b>Have the weather conditions changed since last recorded?</b>	No
<b>Are you experiencing any odors</b>	No
Stop #9: Intersection of Val Verde Road and Trellis Road	
<b>Use map locator to enter lat/long for this observation point.</b>	(34.4480064, -118.6629131)
<b>Record time at observation point</b>	28 Mar 2024 7:06 PM PDT
<b>Record Wind Speed (mph)</b>	.7
<b>Record Wind Direction</b>	S
<b>Have the weather conditions changed since last recorded?</b>	No
<b>Are you experiencing any odors</b>	No
Stop #10: Intersection of San Martinez Road and Euclid Ave.	

**Use map locator to enter lat/long for this observation point.** (34.44785, -118.6658575)

**Record time at observation point** 28 Mar 2024 7:07 PM PDT

**Record Wind Speed (mph)** 8.6

**Record Wind Direction** SE

**Have the weather conditions changed since last recorded?** No

**Are you experiencing any odors** No

Stop #11: Intersection of San Martinez Road and Keningston Road

**Use map locator to enter lat/long for this observation point.** 30646 San Martinez Rd, Castaic, CA 91384, USA (34.4482237, -118.6707086000001)

**Record time at observation point** 28 Mar 2024 7:09 PM PDT

**Record Wind Speed (mph)** 7.1

**Record Wind Direction** SE

**Have the weather conditions changed since last recorded?** No

**Are you experiencing any odors** No

Stop #12: Intersection of Hunstock Street and Windsor Road

**Use map locator to enter lat/long for this observation point.** (34.4459476, -118.6494573)

**Record time at observation point** 28 Mar 2024 7:12 PM PDT

**Record Wind Speed (mph)** 2.2

**Record Wind Direction** NE

**Have the weather conditions changed since last recorded?** No

**Are you experiencing any odors** No

Stop #13: Intersection of Del Valle Road and Silver Street

**Use map locator to enter lat/long for this observation point.** (34.4485747, -118.6552451)

**Record time at observation point** 28 Mar 2024 7:14 PM PDT

<b>Record Wind Speed</b>	3.1
<b>Record Wind Direction</b>	NE
<b>Have the weather conditions changed since last recorded?</b>	No
<b>Are you experiencing any odors</b>	No
Stop #14: Intersection of Del Valle Road and Hasley Canyon Road	
<b>Use map locator to enter lat/long for this observation point.</b>	Del Valle Rd & Hasley Canyon Rd, Hasley Canyon, CA 91384, USA (34.456818999999996, -118.64180300000001)
<b>Record time at observation point</b>	28 Mar 2024 7:16 PM PDT
<b>Record Wind Speed (mph)</b>	4.5
<b>Record Wind Direction</b>	NE
<b>Have the weather conditions changed since last recorded?</b>	No
<b>Are you experiencing any odors</b>	No
Stop #15: Intersection of Hasley Canyon Road and Gibraltar Lane	
<b>Use map locator to enter lat/long for this observation point.</b>	(34.4550872, -118.6334)
<b>Record time at observation point</b>	28 Mar 2024 7:18 PM PDT
<b>Record Wind Speed (mph)</b>	2.2
<b>Record Wind Direction</b>	NE
<b>Have the weather conditions changed since last recorded?</b>	No
<b>Are you experiencing any odors</b>	No
Stop #16: Intersection of Gibraltar Lane and Alton Way	
<b>Use map locator to enter lat/long for this observation point.</b>	(34.4547962, -118.6300077)
<b>Record time at observation point</b>	28 Mar 2024 7:19 PM PDT
<b>Record Wind Speed (mph)</b>	2.8

Record Wind Direction	E
Have the weather conditions changed since last recorded?	No
Are you experiencing any odors	Yes
Description of Odor	Landfill Gas
Intensity of Odor	2 - Light odor detected
Are any corrective actions needed?	No
Stop #17: Intersection of Castlebury Place and Picadilly Place	1 flagged
Use map locator to enter lat/long for this observation point.	29718 Castlebury Pl, Castaic, CA 91384, USA (34.4535607, -118.62745899999997)
Record time at observation point	28 Mar 2024 7:20 PM PDT
Record Wind Speed (mph)	0
Have the weather conditions changed since last recorded?	No
Are you experiencing any odors	Yes
Description of Odor	Landfill Gas
Intensity of Odor	1 - Very light odor detected
Are any corrective actions needed?	No
Stop #18: Intersection of Gibraltar Lane and Springvale Lane	1 flagged
Use map locator to enter lat/long for this observation point.	(34.4557692, -118.6284456)
Record time at observation point	28 Mar 2024 7:22 PM PDT
Record Wind Speed (mph)	.9
Record Wind Direction	N
Have the weather conditions changed since last recorded?	No
Are you experiencing any odors	Yes
Description of Odor	Landfill Gas



<b>Intensity of Odor</b>	1 - Very light odor detected
<b>Are any corrective actions needed?</b>	No
Stop #19: Intersection of Gibraltar Lane and Cambridge Avenue	
<b>Use map locator to enter lat/long for this observation point.</b>	28003 Gibraltar Ln, Castaic, CA 91384, USA (34.4583288, -118.6270032)
<b>Record time at observation point</b>	28 Mar 2024 7:23 PM PDT
<b>Record Wind Speed (mph)</b>	2.2
<b>Record Wind Direction</b>	E
<b>Have the weather conditions changed since last recorded?</b>	No
<b>Are you experiencing any odors</b>	No
Stop #20: Intersection of Cambridge Avenue and Hasley Canyon Road	
<b>Use map locator to enter lat/long for this observation point.</b>	29615 Cambridge Ave, Castaic, CA 91384, USA (34.4551637, -118.62194369999999)
<b>Record time at observation point</b>	28 Mar 2024 7:25 PM PDT
<b>Record Wind Speed (mph)</b>	1
<b>Record Wind Direction</b>	NE
<b>Have the weather conditions changed since last recorded?</b>	No
<b>Are you experiencing any odors</b>	No
Stop #21: Intersection of The Old Road and Hillcrest Parkway	
<b>Use map locator to enter lat/long for this observation point.</b>	(34.4705801, -118.6172152)
<b>Record time at observation point</b>	28 Mar 2024 7:30 PM PDT
<b>Record Wind Speed (mph)</b>	0
<b>Have the weather conditions changed since last recorded?</b>	No
<b>Are you experiencing any odors</b>	No

Stop #22: Intersection of Hillcrest Parkway and Park Vista Drive at Castaic Elementary School

28332 Foothill Rd, Castaic, CA  
91384, USA  
(34.471645699999996,  
-118.62989749999998)

Use map locator to enter lat/long for this observation point.

Record time at observation point

28 Mar 2024 7:31 PM PDT

Record Wind Speed (mph)

1.3

Record Wind Direction

N

Have the weather conditions changed since last recorded?

No

Are you experiencing any odors

No

Stop #23: Intersection of Creekbed Road and Firebrand Drive

27704 Firebrand Dr, Castaic, CA  
91384, USA  
(34.457861199999996,  
-118.61993810000001)

Use map locator to enter lat/long for this observation point.

Record time at observation point

28 Mar 2024 7:26 PM PDT

Record Wind Speed (mph)

1.1

Record Wind Direction

NE

Have the weather conditions changed since last recorded?

No

Are you experiencing any odors

No

Stop #24: Intersection of The Old Road and Live Oak Road

27602 Hartford Ave, Castaic, CA  
91384, USA  
(34.453196,  
-118.61702079999998)

Use map locator to enter lat/long for this observation point.

Record time at observation point

28 Mar 2024 7:35 PM PDT

Record Wind Speed (mph)

3.6

Record Wind Direction

S

Have the weather conditions changed since last recorded?

No

Are you experiencing any odors

No

Stop #25: Intersection of Live Oak Road and Hidden Trail Road

Use map locator to enter lat/long for this observation point.

27662 Buckskin Dr, Castaic, CA  
91384, USA  
(34.4501688,  
-118.61797809999999)

Record time at observation point

28 Mar 2024 7:36 PM PDT

Record Wind Speed (mph)

4

Record Wind Direction

NE

Have the weather conditions changed since last recorded?

No

Are you experiencing any odors

No

Stop #26: Intersection of Live Oak Elementary School at  
Saddleridge Way

Use map locator to enter lat/long for this observation point.

27715 Saddleridge Way, Castaic,  
CA 91384, USA  
(34.4504892, -118.6202344)

Record time at observation point

28 Mar 2024 7:37 PM PDT

Record Wind Speed (mph)

1.3

Record Wind Direction

NE

Have the weather conditions changed since last recorded?

No

Are you experiencing any odors

No

Stop #27: Intersection of Rangewood Road and Buckskin Drive

Use map locator to enter lat/long for this observation point.

29165 Saddleridge Way, Castaic,  
CA 91384, USA  
(34.4491454,  
-118.62033539999999)

Record time at observation point

28 Mar 2024 7:38 PM PDT

Record Wind Speed (mph)

2

Record Wind Direction

N

Have the weather conditions changed since last recorded?

No

Are you experiencing any odors

No

Stop #28: Intersection of Quincy Street and Cambridge Avenue

Use map locator to enter lat/long for this observation point.

27727 Quincy St, Castaic, CA  
91384, USA  
(34.4531311, -118.619619)

Record time at observation point

28 Mar 2024 7:40 PM PDT

Record Wind Speed (mph)

.2

Record Wind Direction

E

Have the weather conditions changed since last recorded?

No

Are you experiencing any odors

No

Stop #29: Intersection of Hasley Canyon Road and Commerce Center Drive (Santa Clarita Valley International School & Playmakers Preschool)

Use map locator to enter lat/long for this observation point.

Commerce Center Dr, Valencia, CA  
91355, USA  
(34.450597699999996,  
-118.6258824)

Record time at observation point

28 Mar 2024 7:43 PM PDT

Record Wind Speed (mph)

0

Have the weather conditions changed since last recorded?

No

Are you experiencing any odors

No

Stop #30: Intersection of Commerce Center Drive and Witherspoon Parkway

Use map locator to enter lat/long for this observation point.

Commerce Center Dr &  
Witherspoon Pky, California  
91384, USA  
(34.445912, -118.626105)

Record time at observation point

28 Mar 2024 7:44 PM PDT

Record Wind Speed (mph)

.2

Record Wind Direction

N

Have the weather conditions changed since last recorded?

No

Are you experiencing any odors

No

Stop #31: Intersection of Franklin Parkway and driveway leading to the United States Postal Service

Use map locator to enter lat/long for this observation point.

28000 Franklin Pkwy, Valencia, CA  
91355, USA  
(34.4342003, -118.6283526)

Record time at observation point

28 Mar 2024 7:46 PM PDT

Record Wind Speed (mph)

0

Have the weather conditions changed since last recorded?

No

Are you experiencing any odors

No

Stop #32: Intersection of Henry Mayo Drive and Cambridge View Drive, leading into the Valencia Travel Village RV Resort

Use map locator to enter lat/long for this observation point.

27958-27946 CA-126, Castaic, CA  
91384, USA  
(34.429681099999996,  
-118.6250687)

Record time at observation point

28 Mar 2024 7:48 PM PDT

Record Wind Speed (mph)

2.7

Record Wind Direction

S

Have the weather conditions changed since last recorded?

No

Are you experiencing any odors

No

Odor Compliance with Stipulated Order for Abatement

At 3 or more stops have you recorded any Landfill Odor Intensity of 3 (3 - Moderate Odor) or higher?

No

**Recorder Signature**



isaac dominguez  
28 Mar 2024 7:50 PM PDT

---

**Upon completion of this patrol, please check the box to trigger necessary notifications.**

# 4050 - Chiquita Odor Patrol Template

Complete

<b>Score</b>	3 / 3 (100%)	<b>Flagged items</b>	16	<b>Actions</b>	0
<b>Conducted on</b>	28 Mar 2024 6:51 AM PDT				
<b>Prepared by</b>	Chiquita Landfill				
<b>If the name of the person conducting the Patrol does not appear above, please enter it here:</b>	Julian Jenkins				
<b>What type of patrol is this?</b>	Regular Patrol				
<b>Weather Conditions at the time of patrol.</b>	Partly Cloudy				
<b>Temperature at time of Patrol</b>	46°F Should be between -50°F to 125°F				
<b>I acknowledge that I have not visited the working face or other on-site areas where exposed trash or landfill odors such as, but not limited to landfill gas odors, refuse or refuse contaminated material odors, or landfill liquids/landfill leachate odors exist within four hours prior to conducting this odor surveillance.</b>	<input checked="" type="checkbox"/>				
<b>I acknowledge that I will assess each Patrol Stop while standing outside of the vehicle.</b>	<input checked="" type="checkbox"/>				

**Flagged items**

16 flagged

Odor Patrol Stops / Stop #1: Chiquito Canyon Road and Driveway leading to the LA County Fire's Del Valle Regional Training Center

**Are you experiencing any odors**

Yes

Odor Patrol Stops / Stop #2: Intersection of Chiquito Canyon Road and Lincoln Avenue

**Are you experiencing any odors**

Yes

Odor Patrol Stops / Stop #2: Intersection of Chiquito Canyon Road and Lincoln Avenue

**Intensity of Odor**

3 - Moderate Odor

Odor Patrol Stops / Stop #3: Intersection of Lincoln Avenue and Jackson Street

**Are you experiencing any odors**

Yes

Odor Patrol Stops / Stop #3: Intersection of Lincoln Avenue and Jackson Street

**Intensity of Odor**

4 -Strong Odor

Odor Patrol Stops / Stop #4: Intersection of Buchanan Way and Chiquito Canyon Road

**Are you experiencing any odors**

Yes

Odor Patrol Stops / Stop #5: Intersection of Lincoln Avenue and Harding Avenue

**Are you experiencing any odors**

Yes

Odor Patrol Stops / Stop #6: Intersection of Chiquito Canyon Road and San Martinez Road

**Are you experiencing any odors**

Yes

Odor Patrol Stops / Stop #6: Intersection of Chiquito Canyon Road and San Martinez Road

**Intensity of Odor**

4 -Strong Odor

Odor Patrol Stops / Stop #8: Intersection of Lexington Drive and Morningside Drive

**Are you experiencing any odors**

Yes

Odor Patrol Stops / Stop #9: Intersection of Val Verde Road and Trellis Road

**Are you experiencing any odors**

Yes

Odor Patrol Stops / Stop #11: Intersection of San Martinez Road and Keningston Road

**Are you experiencing any odors**

Yes

Odor Patrol Stops / Stop #13: Intersection of Del Valle Road and Silver Street

**Are you experiencing any odors**

Yes

Odor Patrol Stops / Stop #24: Intersection of The Old Road and Live Oak Road

**Are you experiencing any odors**

Yes

Odor Patrol Stops / Stop #25: Intersection of Live Oak Road and Hidden Trail Road

**Are you experiencing any odors**

Yes

Odor Patrol Stops / Odor Compliance with Stipulated Order for Abatement



**At 3 or more stops have you recorded any Landfill Odor Intensity of 3 (3 - Moderate Odor) or higher?**

 Yes

<b>Odor Patrol Stops</b>	16 flagged
Stop #1: Chiquito Canyon Road and Driveway leading to the LA County Fire's Del Valle Regional Training Center	1 flagged
<b>Use map locator to enter lat/long for this observation point.</b>	28101 Chiquito Canyon Rd, Castaic, CA 91384, USA (34.4317609, -118.6589423)
<b>Record time at observation point</b>	28 Mar 2024 8:31 AM PDT
<b>Record Wind Speed (mph)</b>	2.9
<b>Record Wind Direction</b>	NE
<b>Have the weather conditions changed since start of patrol?</b>	No
<b>Are you experiencing any odors</b>	Yes
<b>Description of Odor</b>	Landfill Gas
<b>Intensity of Odor</b>	2 - Light odor detected
<b>Are any corrective actions needed?</b>	
Stop #2: Intersection of Chiquito Canyon Road and Lincoln Avenue	2 flagged
<b>Use map locator to enter lat/long for this observation point.</b>	Chiquito Canyon Rd & Lincoln Ave, California 91355, USA (34.437901, -118.658324)
<b>Record time at observation point</b>	28 Mar 2024 8:29 AM PDT
<b>Record Wind Speed (mph)</b>	1.1
<b>Record Wind Direction</b>	SE
<b>Have the weather conditions changed since last recorded?</b>	No
<b>Are you experiencing any odors</b>	Yes
<b>Description of Odor</b>	Landfill Gas
<b>Intensity of Odor</b>	3 - Moderate Odor
<b>Are any corrective actions needed?</b>	
Stop #3: Intersection of Lincoln Avenue and Jackson Street	2 flagged

Use map locator to enter lat/long for this observation point.

28543 Lincoln Ave, Castaic, CA  
91384, USA  
(34.4395774, -118.6561263)

Record time at observation point

28 Mar 2024 8:26 AM PDT

Record Wind Speed (mph)

1.3

Record Wind Direction

E

Have the weather conditions changed since last recorded?

No

Are you experiencing any odors

Yes

Description of Odor

Landfill Gas

Landfill Chemical

Intensity of Odor

4 -Strong Odor

Are any corrective actions needed?

Stop #4: Intersection of Buchanan Way and Chiquito Canyon Road

1 flagged

Use map locator to enter lat/long for this observation point.

28703 Chiquito Canyon Rd,  
Castaic, CA 91384, USA  
(34.441859799999996,  
-118.6573111)

Record time at observation point

28 Mar 2024 8:24 AM PDT

Record Wind Speed (mph)

1.6

Record Wind Direction

N

Have the weather conditions changed since last recorded?

No

Are you experiencing any odors

Yes

Description of Odor

Other

Describe "Other" Odor

Household fragrance

Intensity of Odor

2 - Light odor detected

Are any corrective actions needed?

No

Stop #5: Intersection of Lincoln Avenue and Harding Avenue

1 flagged

Use map locator to enter lat/long for this observation point.

11629 Daleside Ave, Hawthorne,  
CA 90250, USA  
(34.443070999999996,  
-118.655496)

Record time at observation point

28 Mar 2024 8:21 AM PDT

Record Wind Speed (mph)

2.0

Record Wind Direction

NW

Have the weather conditions changed since last recorded?

No

Are you experiencing any odors

Yes

Description of Odor

Landfill Gas

Intensity of Odor

1 - Very light odor detected

Are any corrective actions needed?

Stop #6: Intersection of Chiquito Canyon Road and San  
Martinez Road

2 flagged

Use map locator to enter lat/long for this observation point.

30006 San Martinez Rd, Val Verde,  
CA 91384, USA  
(34.444958299999996,  
-118.6580404)

Record time at observation point

28 Mar 2024 8:04 AM PDT

Record Wind Speed (mph)

2.9

Record Wind Direction

E

Have the weather conditions changed since last recorded?

No

Are you experiencing any odors

Yes

Description of Odor

Landfill Gas

Landfill Chemical

Intensity of Odor

4 -Strong Odor

Are any corrective actions needed?

Stop #7: Intersection of San Martinez Road and Morningside  
Drive

Use map locator to enter lat/long for this observation point.

30139 San Martinez Rd, Castaic,  
CA 91384, USA  
(34.44624, -118.66109490000001)

Record time at observation point

28 Mar 2024 8:07 AM PDT

Record Wind Speed (mph)

0

Have the weather conditions changed since last recorded?

No

Are you experiencing any odors

No

Stop #8: Intersection of Lexington Drive and Morningside Drive

1 flagged

Use map locator to enter lat/long for this observation point.

29043 Morningside Dr, Castaic, CA  
91384, USA  
(34.4482856, -118.6609568)

Record time at observation point

28 Mar 2024 8:09 AM PDT

Record Wind Speed (mph)

0

Have the weather conditions changed since last recorded?

No

Are you experiencing any odors

Yes

Description of Odor

Other

Describe "Other" Odor

Rotting vegetation and rancid  
cooking oil

Intensity of Odor

2 - Light odor detected

Are any corrective actions needed?

No

Stop #9: Intersection of Val Verde Road and Trellis Road

1 flagged

Use map locator to enter lat/long for this observation point.

29036 Val Verde Rd, Castaic, CA  
91384, USA  
(34.4479964,  
-118.66268769999999)

Record time at observation point

28 Mar 2024 8:11 AM PDT

Record Wind Speed (mph)

1.1

Record Wind Direction

NE

Have the weather conditions changed since last recorded?

No

Are you experiencing any odors

Yes

<b>Description of Odor</b>	Other
<b>Describe "Other" odor</b>	Household cleanser
<b>Intensity of Odor</b>	1 - Very light odor detected
<b>Are any corrective actions needed?</b>	No
Stop #10: Intersection of San Martinez Road and Euclid Ave.	
<b>Use map locator to enter lat/long for this observation point.</b>	(34.4477178, -118.6658809)
<b>Record time at observation point</b>	28 Mar 2024 8:14 AM PDT
<b>Record Wind Speed (mph)</b>	0.9
<b>Record Wind Direction</b>	E
<b>Have the weather conditions changed since last recorded?</b>	No
<b>Are you experiencing any odors</b>	No
Stop #11: Intersection of San Martinez Road and Keningston Road	
	1 flagged
<b>Use map locator to enter lat/long for this observation point.</b>	30703 San Martinez Rd, Castaic, CA 91384, USA (34.448692199999996, -118.6712099)
<b>Record time at observation point</b>	28 Mar 2024 8:16 AM PDT
<b>Record Wind Speed (mph)</b>	1.3
<b>Record Wind Direction</b>	E
<b>Have the weather conditions changed since last recorded?</b>	No
<b>Are you experiencing any odors</b>	Yes
<b>Description of Odor</b>	Landfill Gas
<b>Intensity of Odor</b>	1 - Very light odor detected
<b>Are any corrective actions needed?</b>	
Stop #12: Intersection of Hunstock Street and Windsor Road	
<b>Use map locator to enter lat/long for this observation point.</b>	(34.4461368, -118.6494366)

Record time at observation point

28 Mar 2024 8:00 AM PDT

Record Wind Speed (mph)

1.6

Record Wind Direction

E

Have the weather conditions changed since last recorded?

No

Are you experiencing any odors

No

Stop #13: Intersection of Del Valle Road and Silver Street

1 flagged

Use map locator to enter lat/long for this observation point.

29098 Del Valle Rd Suite E, Val Verde, CA 91384, USA  
(34.4484511, -118.65538769999999)

Record time at observation point

28 Mar 2024 7:56 AM PDT

Record Wind Speed

0.9

Record Wind Direction

W

Have the weather conditions changed since last recorded?

No

Are you experiencing any odors

Yes

Description of Odor

Other

Describe "Other" Odor

Vegetation and chemical citrus odor

Intensity of Odor

2 - Light odor detected

Are any corrective actions needed?

No

Stop #14: Intersection of Del Valle Road and Hasley Canyon Road

Use map locator to enter lat/long for this observation point.

Del Valle Rd & Hasley Canyon Rd, Hasley Canyon, CA 91384, USA  
(34.456818999999996, -118.64180300000001)

Record time at observation point

28 Mar 2024 7:53 AM PDT

Record Wind Speed (mph)

2.5

Record Wind Direction

E

<b>Have the weather conditions changed since last recorded?</b>	No
<b>Are you experiencing any odors</b>	No
Stop #15: Intersection of Hasley Canyon Road and Gibraltar Lane	
<b>Use map locator to enter lat/long for this observation point.</b>	28579 Gibraltar Ln, Castaic, CA 91384, USA (34.4551702, -118.63360240000002)
<b>Record time at observation point</b>	28 Mar 2024 7:51 AM PDT
<b>Record Wind Speed (mph)</b>	2.5
<b>Record Wind Direction</b>	SE
<b>Have the weather conditions changed since last recorded?</b>	No
<b>Are you experiencing any odors</b>	No
Stop #16: Intersection of Gibraltar Lane and Alton Way	
<b>Use map locator to enter lat/long for this observation point.</b>	28340 Alton Way, Castaic, CA 91384, USA (34.4547214, -118.6302393)
<b>Record time at observation point</b>	28 Mar 2024 7:48 AM PDT
<b>Record Wind Speed (mph)</b>	0.2
<b>Record Wind Direction</b>	SE
<b>Have the weather conditions changed since last recorded?</b>	No
<b>Are you experiencing any odors</b>	No
Stop #17: Intersection of Castlebury Place and Picadilly Place	
<b>Use map locator to enter lat/long for this observation point.</b>	661 Your Home Away!, Castaic, CA 91384, USA (34.4536497, -118.62767199999998)
<b>Record time at observation point</b>	28 Mar 2024 7:46 AM PDT
<b>Record Wind Speed (mph)</b>	2.0
<b>Record Wind Direction</b>	S



<b>Have the weather conditions changed since last recorded?</b>	No
<b>Are you experiencing any odors</b>	No
Stop #18: Intersection of Gibraltar Lane and Springvale Lane	
<b>Use map locator to enter lat/long for this observation point.</b>	28256 Springvale Ln, Castaic, CA 91384, USA (34.4555485, -118.62855289999997)
<b>Record time at observation point</b>	28 Mar 2024 7:43 AM PDT
<b>Record Wind Speed (mph)</b>	0.7
<b>Record Wind Direction</b>	SE
<b>Have the weather conditions changed since last recorded?</b>	No
<b>Are you experiencing any odors</b>	No
Stop #19: Intersection of Gibraltar Lane and Cambridge Avenue	
<b>Use map locator to enter lat/long for this observation point.</b>	28003 Gibraltar Ln, Castaic, CA 91384, USA (34.4583288, -118.6270032)
<b>Record time at observation point</b>	28 Mar 2024 7:41 AM PDT
<b>Record Wind Speed (mph)</b>	2.0
<b>Record Wind Direction</b>	S
<b>Have the weather conditions changed since last recorded?</b>	No
<b>Are you experiencing any odors</b>	No
Stop #20: Intersection of Cambridge Avenue and Hasley Canyon Road	
<b>Use map locator to enter lat/long for this observation point.</b>	29619 Newport Pl, Castaic, CA 91384, USA (34.454428199999995, -118.62139669999998)
<b>Record time at observation point</b>	28 Mar 2024 7:12 AM PDT
<b>Record Wind Speed (mph)</b>	0
<b>Have the weather conditions changed since last recorded?</b>	No

**Are you experiencing any odors**

No

Stop #21: Intersection of The Old Road and Hillcrest Parkway

**Use map locator to enter lat/long for this observation point.**

The Old Rd & Hillcrest Pky,  
California 91384, USA  
(34.470033,  
-118.61671299999998)

**Record time at observation point**

28 Mar 2024 7:35 AM PDT

**Record Wind Speed (mph)**

2.5

**Record Wind Direction**

E

**Have the weather conditions changed since last recorded?**

No

**Are you experiencing any odors**

No

Stop #22: Intersection of Hillcrest Parkway and Park Vista Drive  
at Castaic Elementary School

**Use map locator to enter lat/long for this observation point.**

28332 Foothill Rd, Castaic, CA  
91384, USA  
(34.471645699999996,  
-118.62989749999998)

**Record time at observation point**

28 Mar 2024 7:32 AM PDT

**Record Wind Speed (mph)**

0.2

**Record Wind Direction**

E

**Have the weather conditions changed since last recorded?**

No

**Are you experiencing any odors**

No

Stop #23: Intersection of Creekbed Road and Firebrand Drive

**Use map locator to enter lat/long for this observation point.**

27704 Firebrand Dr, Castaic, CA  
91384, USA  
(34.457861199999996,  
-118.61993810000001)

**Record time at observation point**

28 Mar 2024 7:38 AM PDT

**Record Wind Speed (mph)**

0.2

**Record Wind Direction**

N

**Have the weather conditions changed since last recorded?**

No

<b>Are you experiencing any odors</b>	No
Stop #24: Intersection of The Old Road and Live Oak Road	1 flagged
<b>Use map locator to enter lat/long for this observation point.</b>	29487 The Old Rd, Castaic, CA 91384, USA (34.4528639, -118.61626170000001)
<b>Record time at observation point</b>	28 Mar 2024 7:24 AM PDT
<b>Record Wind Speed (mph)</b>	0.2
<b>Record Wind Direction</b>	SE
<b>Have the weather conditions changed since last recorded?</b>	No
<b>Are you experiencing any odors</b>	Yes
<b>Description of Odor</b>	Other
<b>Describe "Other" Odor</b>	Burning plastic
<b>Intensity of Odor</b>	2 - Light odor detected
<b>Are any corrective actions needed?</b>	No
Stop #25: Intersection of Live Oak Road and Hidden Trail Road	1 flagged
<b>Use map locator to enter lat/long for this observation point.</b>	27708 Buckskin Dr, Castaic, CA 91384, USA (34.4497578, -118.6183427)
<b>Record time at observation point</b>	28 Mar 2024 7:21 AM PDT
<b>Record Wind Speed (mph)</b>	0
<b>Have the weather conditions changed since last recorded?</b>	No
<b>Are you experiencing any odors</b>	Yes
<b>Description of Odor</b>	Other
<b>Describe "Other" Odor</b>	Fresh cut grass
<b>Intensity of Odor</b>	1 - Very light odor detected
<b>Are any corrective actions needed?</b>	No

Stop #26: Intersection of Live Oak Elementary School at Saddleridge Way

Use map locator to enter lat/long for this observation point.

27710 Rangewood Rd, Castaic, CA  
91384, USA  
(34.450107599999996,  
-118.61922759999999)

Record time at observation point

28 Mar 2024 7:20 AM PDT

Record Wind Speed (mph)

0.4

Record Wind Direction

NE

Have the weather conditions changed since last recorded?

No

Are you experiencing any odors

No

Stop #27: Intersection of Rangewood Road and Buckskin Drive

Use map locator to enter lat/long for this observation point.

29203 Saddleridge Way, Castaic,  
CA 91384, USA  
(34.4492799,  
-118.62036769999999)

Record time at observation point

28 Mar 2024 7:18 AM PDT

Record Wind Speed (mph)

0.2

Record Wind Direction

NW

Have the weather conditions changed since last recorded?

No

Are you experiencing any odors

No

Stop #28: Intersection of Quincy Street and Cambridge Avenue

Use map locator to enter lat/long for this observation point.

27803 Quincy St, Castaic, CA  
91384, USA  
(34.453026699999995,  
-118.62002930000001)

Record time at observation point

28 Mar 2024 7:14 AM PDT

Record Wind Speed (mph)

0

Have the weather conditions changed since last recorded?

No

Are you experiencing any odors

No

Stop #29: Intersection of Hasley Canyon Road and Commerce

Center Drive (Santa Clarita Valley International School & Playmakers Preschool)

Use map locator to enter lat/long for this observation point.

28050 Hasley Canyon Rd, Castaic,  
CA 91384, USA  
(34.4509472, -118.6247111)

Record time at observation point

28 Mar 2024 7:10 AM PDT

Record Wind Speed (mph)

0.9

Record Wind Direction

N

Have the weather conditions changed since last recorded?

No

Are you experiencing any odors

No

Stop #30: Intersection of Commerce Center Drive and Witherspoon Parkway

Use map locator to enter lat/long for this observation point.

Commerce Center Dr &  
Witherspoon Pky, California  
91355, USA  
(34.445074999999996,  
-118.62639800000001)

Record time at observation point

28 Mar 2024 7:07 AM PDT

Record Wind Speed (mph)

1.1

Record Wind Direction

SE

Have the weather conditions changed since last recorded?

No

Are you experiencing any odors

No

Stop #31: Intersection of Franklin Parkway and driveway leading to the United States Postal Service

Use map locator to enter lat/long for this observation point.

28000 Franklin Pkwy, Valencia, CA  
91355, USA  
(34.4352261,  
-118.62850189999997)

Record time at observation point

28 Mar 2024 7:05 AM PDT

Record Wind Speed (mph)

0.4

Record Wind Direction

SE

Have the weather conditions changed since last recorded?

No

**Are you experiencing any odors**

No

Stop #32: Intersection of Henry Mayo Drive and Cambridge View Drive, leading into the Valencia Travel Village RV Resort

**Use map locator to enter lat/long for this observation point.**

Cambridge View Dr, Valencia, CA  
91355, USA  
(34.4295819, -118.6248088)

**Record time at observation point**

28 Mar 2024 7:00 AM PDT

**Record Wind Speed (mph)**

1.8

**Record Wind Direction**

N

**Have the weather conditions changed since last recorded?**

No

**Are you experiencing any odors**

No

Odor Compliance with Stipulated Order for Abatement

1 flagged

**At 3 or more stops have you recorded any Landfill Odor Intensity of 3 (3 - Moderate Odor) or higher?**

Yes

By selecting Yes to the above question, the landfill operating staff will automatically be notified immediately via email of this response. Upon receiving such notification, Chiquita shall review and modify as appropriate fan placement, and conduct a visual inspection of the Reaction Area to assess, and address as needed, any cracks in the surface of the area.

**Recorder Signature**



Julian Jenkins  
28 Mar 2024 8:32 AM PDT

---

**Upon completion of this patrol, please check the box to trigger necessary notifications.**

# 4050 - Chiquita Odor Patrol Template

Complete

<b>Score</b>	3 / 3 (100%)	<b>Flagged items</b>	8	<b>Actions</b>	0
<b>Conducted on</b>	29 Mar 2024 6:51 PM PDT				
<b>Prepared by</b>	Nicole Ward				
<b>If the name of the person conducting the Patrol does not appear above, please enter it here:</b>	Isaac and adrian				
<b>What type of patrol is this?</b>	Regular Patrol				
<b>Weather Conditions at the time of patrol.</b>	Sunny				
<b>Temperature at time of Patrol</b>	55°F Should be between -50°F to 125°F				
<b>I acknowledge that I have not visited the working face or other on-site areas where exposed trash or landfill odors such as, but not limited to landfill gas odors, refuse or refuse contaminated material odors, or landfill liquids/landfill leachate odors exist within four hours prior to conducting this odor surveillance.</b>	<input checked="" type="checkbox"/>				
<b>I acknowledge that I will assess each Patrol Stop while standing outside of the vehicle.</b>	<input checked="" type="checkbox"/>				



**Flagged items**

8 flagged

Odor Patrol Stops / Stop #15: Intersection of Hasley Canyon Road and Gibraltar Lane

**Are you experiencing any odors**

Yes

Odor Patrol Stops / Stop #15: Intersection of Hasley Canyon Road and Gibraltar Lane

**Intensity of Odor**

3 - Moderate Odor

Odor Patrol Stops / Stop #16: Intersection of Gibraltar Lane and Alton Way

**Are you experiencing any odors**

Yes

Odor Patrol Stops / Stop #19: Intersection of Gibraltar Lane and Cambridge Avenue

**Are you experiencing any odors**

Yes

Odor Patrol Stops / Stop #25: Intersection of Live Oak Road and Hidden Trail Road

**Are you experiencing any odors**

Yes

Odor Patrol Stops / Stop #29: Intersection of Hasley Canyon Road and Commerce Center Drive (Santa Clarita Valley International School &amp; Playmakers Preschool)

**Are you experiencing any odors**

Yes

Odor Patrol Stops / Stop #30: Intersection of Commerce Center Drive and Witherspoon Parkway

**Are you experiencing any odors**

Yes

Odor Patrol Stops / Stop #31: Intersection of Franklin Parkway and driveway leading to the United States Postal Service

**Are you experiencing any odors**

Yes

**Odor Patrol Stops**

8 flagged

Stop #1: Chiquito Canyon Road and Driveway leading to the LA County Fire's Del Valle Regional Training Center

**Use map locator to enter lat/long for this observation point.**28131 Chiquito Canyon Rd, Val Verde, CA 91384, USA  
(34.4302943, -118.6587056)**Record time at observation point**

29 Mar 2024 6:55 PM PDT

**Record Wind Speed (mph)**

3.6

**Record Wind Direction**

N

**Have the weather conditions changed since start of patrol?**

No

**Are you experiencing any odors**

No

Stop #2: Intersection of Chiquito Canyon Road and Lincoln Avenue

**Use map locator to enter lat/long for this observation point.**28464 Chiquito Canyon Rd, Castaic, CA 91384, USA  
(34.438305899999996, -118.65799469999999)**Record time at observation point**

29 Mar 2024 6:57 PM PDT

**Record Wind Speed (mph)**

6.5

**Record Wind Direction**

N

**Have the weather conditions changed since last recorded?**

No

**Are you experiencing any odors**

No

Stop #3: Intersection of Lincoln Avenue and Jackson Street

**Use map locator to enter lat/long for this observation point.**

(34.4393854, -118.6563056)

**Record time at observation point**

29 Mar 2024 6:58 PM PDT

**Record Wind Speed (mph)**

4.9

**Record Wind Direction**

N

**Have the weather conditions changed since last recorded?**

No

**Are you experiencing any odors**

No

Stop #4: Intersection of Buchanan Way and Chiquito Canyon Road

Use map locator to enter lat/long for this observation point.

28735 Chiquito Canyon Rd,  
Castaic, CA 91384, USA  
(34.4426196,  
-118.65729279999998)

Record time at observation point

29 Mar 2024 7:01 PM PDT

Record Wind Speed (mph)

2

Record Wind Direction

N

Have the weather conditions changed since last recorded?

No

Are you experiencing any odors

No

Stop #5: Intersection of Lincoln Avenue and Harding Avenue

Use map locator to enter lat/long for this observation point.

28721 Lincoln Ave, Castaic, CA  
91384, USA  
(34.442533700000006,  
-118.65588400000001)

Record time at observation point

29 Mar 2024 7:00 PM PDT

Record Wind Speed (mph)

2.7

Record Wind Direction

N

Have the weather conditions changed since last recorded?

No

Are you experiencing any odors

No

Stop #6: Intersection of Chiquito Canyon Road and San Martinez Road

Use map locator to enter lat/long for this observation point.

28898 Chiquito Canyon Rd, Val  
Verde, CA 91384, USA  
(34.4442272,  
-118.65766809999998)

Record time at observation point

29 Mar 2024 7:02 PM PDT

Record Wind Speed (mph)

2.5

Record Wind Direction

N

Have the weather conditions changed since last recorded?

No

**Are you experiencing any odors**

No

Stop #7: Intersection of San Martinez Road and Morningside Drive

**Use map locator to enter lat/long for this observation point.**

30133 San Martinez Rd, Val Verde,  
CA 91384, USA  
(34.4462464, -118.6610024)

**Record time at observation point**

29 Mar 2024 7:03 PM PDT

**Record Wind Speed (mph)**

.2

**Record Wind Direction**

N

**Have the weather conditions changed since last recorded?**

No

**Are you experiencing any odors**

No

Stop #8: Intersection of Lexington Drive and Morningside Drive

**Use map locator to enter lat/long for this observation point.**

(34.4470567, -118.6610908)

**Record time at observation point**

29 Mar 2024 7:04 PM PDT

**Record Wind Speed (mph)**

3.1

**Record Wind Direction**

N

**Have the weather conditions changed since last recorded?**

No

**Are you experiencing any odors**

No

Stop #9: Intersection of Val Verde Road and Trellis Road

**Use map locator to enter lat/long for this observation point.**

(34.4481927, -118.6627566)

**Record time at observation point**

29 Mar 2024 7:04 PM PDT

**Record Wind Speed (mph)**

1.3

**Record Wind Direction**

N

**Have the weather conditions changed since last recorded?**

No

**Are you experiencing any odors**

No

Stop #10: Intersection of San Martinez Road and Euclid Ave.

**Use map locator to enter lat/long for this observation point.** (34.4478623, -118.6656752)

**Record time at observation point** 29 Mar 2024 7:05 PM PDT

**Record Wind Speed (mph)** 2.9

**Record Wind Direction** E

**Have the weather conditions changed since last recorded?** No

**Are you experiencing any odors** No

Stop #11: Intersection of San Martinez Road and Keningston Road

**Use map locator to enter lat/long for this observation point.** 30622 San Martinez Rd, Castaic, CA 91384, USA  
(34.4481149, -118.6698884)

**Record time at observation point** 29 Mar 2024 7:06 PM PDT

**Record Wind Speed (mph)** 2

**Record Wind Direction** E

**Have the weather conditions changed since last recorded?** No

**Are you experiencing any odors** No

Stop #12: Intersection of Hunstock Street and Windsor Road

**Use map locator to enter lat/long for this observation point.** (34.4456182, -118.6498613)

**Record time at observation point** 29 Mar 2024 7:10 PM PDT

**Record Wind Speed (mph)** .9

**Record Wind Direction** NE

**Have the weather conditions changed since last recorded?** No

**Are you experiencing any odors** No

Stop #13: Intersection of Del Valle Road and Silver Street

**Use map locator to enter lat/long for this observation point.** (34.4482832, -118.6553364)

**Record time at observation point** 29 Mar 2024 7:12 PM PDT

<b>Record Wind Speed</b>	4.
<b>Record Wind Direction</b>	E
<b>Have the weather conditions changed since last recorded?</b>	No
<b>Are you experiencing any odors</b>	No
Stop #14: Intersection of Del Valle Road and Hasley Canyon Road	
<b>Use map locator to enter lat/long for this observation point.</b>	Del Valle Rd & Hasley Canyon Rd, Hasley Canyon, CA 91384, USA (34.4563156, -118.6430376)
<b>Record time at observation point</b>	29 Mar 2024 7:13 PM PDT
<b>Record Wind Speed (mph)</b>	4.0
<b>Record Wind Direction</b>	NE
<b>Have the weather conditions changed since last recorded?</b>	No
<b>Are you experiencing any odors</b>	No
Stop #15: Intersection of Hasley Canyon Road and Gibraltar Lane	
<b>Use map locator to enter lat/long for this observation point.</b>	(34.4566951, -118.6363973)
<b>Record time at observation point</b>	29 Mar 2024 7:14 PM PDT
<b>Record Wind Speed (mph)</b>	2.7
<b>Record Wind Direction</b>	NE
<b>Have the weather conditions changed since last recorded?</b>	No
<b>Are you experiencing any odors</b>	Yes
<b>Description of Odor</b>	Landfill Gas
<b>Intensity of Odor</b>	3 - Moderate Odor
<b>Are any corrective actions needed?</b>	No
Stop #16: Intersection of Gibraltar Lane and Alton Way	
<b>Use map locator to enter lat/long for this observation point.</b>	29732 Liverpool Ct, Castaic, CA

91384, USA  
(34.4548753,  
-118.63119650000002)

<b>Record time at observation point</b>	29 Mar 2024 7:15 PM PDT
<b>Record Wind Speed (mph)</b>	3.1
<b>Record Wind Direction</b>	NE
<b>Have the weather conditions changed since last recorded?</b>	No
<b>Are you experiencing any odors</b>	Yes
<b>Description of Odor</b>	Landfill Gas
<b>Intensity of Odor</b>	2 - Light odor detected
<b>Are any corrective actions needed?</b>	No

Stop #17: Intersection of Castlebury Place and Picadilly Place

**Use map locator to enter lat/long for this observation point.** 29714 Castlebury Pl, Castaic, CA  
91384, USA  
(34.4533735, -118.6274134)

<b>Record time at observation point</b>	29 Mar 2024 7:16 PM PDT
<b>Record Wind Speed (mph)</b>	4
<b>Record Wind Direction</b>	N
<b>Have the weather conditions changed since last recorded?</b>	No
<b>Are you experiencing any odors</b>	No

Stop #18: Intersection of Gibraltar Lane and Springvale Lane

**Use map locator to enter lat/long for this observation point.** 28234 Springvale Ln, Castaic, CA  
91384, USA  
(34.4553134, -118.6279148)

<b>Record time at observation point</b>	29 Mar 2024 7:17 PM PDT
<b>Record Wind Speed (mph)</b>	3.1
<b>Record Wind Direction</b>	N
<b>Have the weather conditions changed since last recorded?</b>	No

<b>Are you experiencing any odors</b>	No
Stop #19: Intersection of Gibraltar Lane and Cambridge Avenue	1 flagged
<b>Use map locator to enter lat/long for this observation point.</b>	28119 Gibraltar Ln, Castaic, CA 91384, USA (34.4573792, -118.62823379999999)
<b>Record time at observation point</b>	29 Mar 2024 7:17 PM PDT
<b>Record Wind Speed (mph)</b>	2.9
<b>Record Wind Direction</b>	NE
<b>Have the weather conditions changed since last recorded?</b>	No
<b>Are you experiencing any odors</b>	Yes
<b>Description of Odor</b>	Landfill Gas
<b>Intensity of Odor</b>	1 - Very light odor detected
<b>Are any corrective actions needed?</b>	No
Stop #20: Intersection of Cambridge Avenue and Hasley Canyon Road	
<b>Use map locator to enter lat/long for this observation point.</b>	29653 Cambridge Ave, Castaic, CA 91384, USA (34.4555844, -118.62294650000001)
<b>Record time at observation point</b>	29 Mar 2024 7:18 PM PDT
<b>Record Wind Speed (mph)</b>	.4
<b>Record Wind Direction</b>	SE
<b>Have the weather conditions changed since last recorded?</b>	No
<b>Are you experiencing any odors</b>	No
Stop #21: Intersection of The Old Road and Hillcrest Parkway	
<b>Use map locator to enter lat/long for this observation point.</b>	30351 The Old Rd, Castaic, CA 91384, USA (34.470110999999996, -118.617112)
<b>Record time at observation point</b>	29 Mar 2024 7:21 PM PDT



<b>Record Wind Speed (mph)</b>	5.1
<b>Record Wind Direction</b>	N
<b>Have the weather conditions changed since last recorded?</b>	No
<b>Are you experiencing any odors</b>	No

Stop #22: Intersection of Hillcrest Parkway and Park Vista Drive at Castaic Elementary School

**Use map locator to enter lat/long for this observation point.** 28328 Foothill Rd, Castaic, CA 91384, USA (34.4715869, -118.62973799999997)

**Record time at observation point** 29 Mar 2024 7:23 PM PDT

<b>Record Wind Speed (mph)</b>	.7
<b>Record Wind Direction</b>	S
<b>Have the weather conditions changed since last recorded?</b>	No
<b>Are you experiencing any odors</b>	No

Stop #23: Intersection of Creekbed Road and Firebrand Drive

**Use map locator to enter lat/long for this observation point.** 29796 Creekbed Rd, Castaic, CA 91384, USA (34.4575962, -118.6195735)

**Record time at observation point** 29 Mar 2024 7:19 PM PDT

<b>Record Wind Speed (mph)</b>	0
<b>Have the weather conditions changed since last recorded?</b>	No
<b>Are you experiencing any odors</b>	No

Stop #24: Intersection of The Old Road and Live Oak Road

**Use map locator to enter lat/long for this observation point.** 27602 Hartford Ave, Castaic, CA 91384, USA (34.453196, -118.61702079999998)

**Record time at observation point** 29 Mar 2024 7:40 PM PDT

<b>Record Wind Speed (mph)</b>	1.3
--------------------------------	-----

<b>Record Wind Direction</b>	N
<b>Have the weather conditions changed since last recorded?</b>	No
<b>Are you experiencing any odors</b>	No
Stop #25: Intersection of Live Oak Road and Hidden Trail Road	1 flagged
<b>Use map locator to enter lat/long for this observation point.</b>	29435 Live Oak Rd, Castaic, CA 91384, USA (34.451877599999996, -118.6166338)
<b>Record time at observation point</b>	29 Mar 2024 7:41 PM PDT
<b>Record Wind Speed (mph)</b>	4.2
<b>Record Wind Direction</b>	NE
<b>Have the weather conditions changed since last recorded?</b>	No
<b>Are you experiencing any odors</b>	Yes
<b>Description of Odor</b>	Landfill Gas
<b>Intensity of Odor</b>	2 - Light odor detected
<b>Are any corrective actions needed?</b>	No
Stop #26: Intersection of Live Oak Elementary School at Saddleridge Way	
<b>Use map locator to enter lat/long for this observation point.</b>	27710 Rangewood Rd, Castaic, CA 91384, USA (34.450107599999996, -118.61922759999999)
<b>Record time at observation point</b>	29 Mar 2024 7:42 PM PDT
<b>Record Wind Speed (mph)</b>	0
<b>Have the weather conditions changed since last recorded?</b>	No
<b>Are you experiencing any odors</b>	No
Stop #27: Intersection of Rangewood Road and Buckskin Drive	
<b>Use map locator to enter lat/long for this observation point.</b>	(34.4494393, -118.6202883)
<b>Record time at observation point</b>	29 Mar 2024 7:43 PM PDT

<b>Record Wind Speed (mph)</b>	0
<b>Have the weather conditions changed since last recorded?</b>	No
<b>Are you experiencing any odors</b>	No
Stop #28: Intersection of Quincy Street and Cambridge Avenue	
<b>Use map locator to enter lat/long for this observation point.</b>	27833 Quincy St, Castaic, CA 91384, USA (34.4525676, -118.6208953)
<b>Record time at observation point</b>	29 Mar 2024 7:44 PM PDT
<b>Record Wind Speed (mph)</b>	2
<b>Record Wind Direction</b>	S
<b>Have the weather conditions changed since last recorded?</b>	No
<b>Are you experiencing any odors</b>	No
Stop #29: Intersection of Hasley Canyon Road and Commerce Center Drive (Santa Clarita Valley International School & Playmakers Preschool)	
	1 flagged
<b>Use map locator to enter lat/long for this observation point.</b>	27127 Hasley Canyon Rd, Castaic, CA 91384, USA (34.4512772, -118.62550750000001)
<b>Record time at observation point</b>	29 Mar 2024 7:47 PM PDT
<b>Record Wind Speed (mph)</b>	.9
<b>Record Wind Direction</b>	NE
<b>Have the weather conditions changed since last recorded?</b>	No
<b>Are you experiencing any odors</b>	Yes
<b>Description of Odor</b>	Landfill Gas
<b>Intensity of Odor</b>	2 - Light odor detected
<b>Are any corrective actions needed?</b>	No
Stop #30: Intersection of Commerce Center Drive and Witherspoon Parkway	
	1 flagged

Use map locator to enter lat/long for this observation point.

(34.4465866, -118.6263762)

Record time at observation point

29 Mar 2024 7:48 PM PDT

Record Wind Speed (mph)

2.9

Record Wind Direction

N

Have the weather conditions changed since last recorded?

No

Are you experiencing any odors

Yes

Description of Odor

Landfill Gas

Intensity of Odor

1 - Very light odor detected

Are any corrective actions needed?

No

Stop #31: Intersection of Franklin Parkway and driveway leading to the United States Postal Service

1 flagged

Use map locator to enter lat/long for this observation point.

28000 Franklin Pkwy, Valencia, CA  
91355, USA  
(34.4341393, -118.6284409)

Record time at observation point

29 Mar 2024 7:49 PM PDT

Record Wind Speed (mph)

0

Have the weather conditions changed since last recorded?

No

Are you experiencing any odors

Yes

Description of Odor

Landfill Gas

Intensity of Odor

1 - Very light odor detected

Are any corrective actions needed?

No

Stop #32: Intersection of Henry Mayo Drive and Cambridge View Drive, leading into the Valencia Travel Village RV Resort

Use map locator to enter lat/long for this observation point.

27958-27946 CA-126, Castaic, CA  
91384, USA  
(34.429681099999996,  
-118.6250687)

Record time at observation point

29 Mar 2024 7:51 PM PDT

Record Wind Speed (mph)

1.3

<b>Record Wind Direction</b>	E
<b>Have the weather conditions changed since last recorded?</b>	No
<b>Are you experiencing any odors</b>	No
Odor Compliance with Stipulated Order for Abatement	
<b>At 3 or more stops have you recorded any Landfill Odor Intensity of 3 (3 - Moderate Odor) or higher?</b>	No

**Recorder Signature**



isaac Dominguez  
29 Mar 2024 7:52 PM PDT

---

**Upon completion of this patrol, please check the box to trigger necessary notifications.**



# 4050 - Chiquita Odor Patrol Template

Complete

<b>Score</b>	3 / 3 (100%)	<b>Flagged items</b>	10	<b>Actions</b>	0
<b>Conducted on</b>	29 Mar 2024 6:48 AM PDT				
<b>Prepared by</b>	Chiquita Landfill				
<b>If the name of the person conducting the Patrol does not appear above, please enter it here:</b>	Julian Jenkins				
<b>What type of patrol is this?</b>	Regular Patrol				
<b>Weather Conditions at the time of patrol.</b>	Partly Cloudy				
<b>Temperature at time of Patrol</b>	43°F Should be between -50°F to 125°F				
<b>I acknowledge that I have not visited the working face or other on-site areas where exposed trash or landfill odors such as, but not limited to landfill gas odors, refuse or refuse contaminated material odors, or landfill liquids/landfill leachate odors exist within four hours prior to conducting this odor surveillance.</b>	<input checked="" type="checkbox"/>				
<b>I acknowledge that I will assess each Patrol Stop while standing outside of the vehicle.</b>	<input checked="" type="checkbox"/>				

**Flagged items**

10 flagged

Odor Patrol Stops / Stop #1: Chiquito Canyon Road and Driveway leading to the LA County Fire's Del Valle Regional Training Center

**Are you experiencing any odors**

Yes

Odor Patrol Stops / Stop #3: Intersection of Lincoln Avenue and Jackson Street

**Are you experiencing any odors**

Yes

Odor Patrol Stops / Stop #3: Intersection of Lincoln Avenue and Jackson Street

**Intensity of Odor**

3 - Moderate Odor

Odor Patrol Stops / Stop #4: Intersection of Buchanan Way and Chiquito Canyon Road

**Are you experiencing any odors**

Yes

Odor Patrol Stops / Stop #8: Intersection of Lexington Drive and Morningside Drive

**Are you experiencing any odors**

Yes

Odor Patrol Stops / Stop #9: Intersection of Val Verde Road and Trellis Road

**Are you experiencing any odors**

Yes

Odor Patrol Stops / Stop #21: Intersection of The Old Road and Hillcrest Parkway

**Are you experiencing any odors**

Yes

Odor Patrol Stops / Stop #26: Intersection of Live Oak Elementary School at Saddleridge Way

**Are you experiencing any odors**

Yes

Odor Patrol Stops / Stop #31: Intersection of Franklin Parkway and driveway leading to the United States Postal Service

**Are you experiencing any odors**

Yes

Odor Patrol Stops / Stop #31: Intersection of Franklin Parkway and driveway leading to the United States Postal Service

**Intensity of Odor**

3 - Moderate Odor



<b>Odor Patrol Stops</b>	10 flagged
Stop #1: Chiquito Canyon Road and Driveway leading to the LA County Fire's Del Valle Regional Training Center	1 flagged
<b>Use map locator to enter lat/long for this observation point.</b>	28101 Chiquito Canyon Rd, Castaic, CA 91384, USA (34.4317609, -118.6589423)
<b>Record time at observation point</b>	29 Mar 2024 8:34 AM PDT
<b>Record Wind Speed (mph)</b>	1.3
<b>Record Wind Direction</b>	S
<b>Have the weather conditions changed since start of patrol?</b>	No
<b>Are you experiencing any odors</b>	Yes
<b>Description of Odor</b>	Landfill Gas
<b>Intensity of Odor</b>	2 - Light odor detected
<b>Are any corrective actions needed?</b>	
Stop #2: Intersection of Chiquito Canyon Road and Lincoln Avenue	
<b>Use map locator to enter lat/long for this observation point.</b>	28465 Chiquito Canyon Rd, Castaic, CA 91384, USA (34.4384167, -118.658496)
<b>Record time at observation point</b>	29 Mar 2024 8:32 AM PDT
<b>Record Wind Speed (mph)</b>	2.2
<b>Record Wind Direction</b>	NE
<b>Have the weather conditions changed since last recorded?</b>	No
<b>Are you experiencing any odors</b>	No
Stop #3: Intersection of Lincoln Avenue and Jackson Street	2 flagged
<b>Use map locator to enter lat/long for this observation point.</b>	28543 Lincoln Ave, Castaic, CA 91384, USA (34.4395774, -118.6561263)
<b>Record time at observation point</b>	29 Mar 2024 8:29 AM PDT

Record Wind Speed (mph)	1.6
Record Wind Direction	E
Have the weather conditions changed since last recorded?	No
Are you experiencing any odors	Yes
Description of Odor	Landfill Gas Landfill Waste/Trash
Intensity of Odor	3 - Moderate Odor
Are any corrective actions needed?	
Stop #4: Intersection of Buchanan Way and Chiquito Canyon Road	1 flagged
Use map locator to enter lat/long for this observation point.	28703 Chiquito Canyon Rd, Castaic, CA 91384, USA (34.441859799999996, -118.6573111)
Record time at observation point	29 Mar 2024 8:26 AM PDT
Record Wind Speed (mph)	0.2
Record Wind Direction	N
Have the weather conditions changed since last recorded?	No
Are you experiencing any odors	Yes
Description of Odor	Other
Describe "Other" Odor	Fresh cut grass
Intensity of Odor	2 - Light odor detected
Are any corrective actions needed?	No
Stop #5: Intersection of Lincoln Avenue and Harding Avenue	
Use map locator to enter lat/long for this observation point.	(34.4433315, -118.6561176)
Record time at observation point	29 Mar 2024 8:24 AM PDT
Record Wind Speed (mph)	0.4

<b>Record Wind Direction</b>	NE
<b>Have the weather conditions changed since last recorded?</b>	No
<b>Are you experiencing any odors</b>	No
Stop #6: Intersection of Chiquito Canyon Road and San Martinez Road	
<b>Use map locator to enter lat/long for this observation point.</b>	30010 San Martinez Rd, Castaic, CA 91384, USA (34.4449994, -118.6582312)
<b>Record time at observation point</b>	29 Mar 2024 8:22 AM PDT
<b>Record Wind Speed (mph)</b>	0
<b>Have the weather conditions changed since last recorded?</b>	No
<b>Are you experiencing any odors</b>	No
Stop #7: Intersection of San Martinez Road and Morningside Drive	
<b>Use map locator to enter lat/long for this observation point.</b>	(34.4461123, -118.6613922)
<b>Record time at observation point</b>	29 Mar 2024 8:20 AM PDT
<b>Record Wind Speed (mph)</b>	0
<b>Have the weather conditions changed since last recorded?</b>	No
<b>Are you experiencing any odors</b>	No
Stop #8: Intersection of Lexington Drive and Morningside Drive	
<b>Use map locator to enter lat/long for this observation point.</b>	29043 Morningside Dr, Castaic, CA 91384, USA (34.4482856, -118.6609568)
<b>Record time at observation point</b>	29 Mar 2024 8:18 AM PDT
<b>Record Wind Speed (mph)</b>	0
<b>Have the weather conditions changed since last recorded?</b>	No
<b>Are you experiencing any odors</b>	Yes
<b>Description of Odor</b>	Other

<b>Describe "Other" Odor</b>	Rotting vegetation
<b>Intensity of Odor</b>	2 - Light odor detected
<b>Are any corrective actions needed?</b>	No
Stop #9: Intersection of Val Verde Road and Trellis Road	1 flagged
<b>Use map locator to enter lat/long for this observation point.</b>	(34.4482991, -118.6628318)
<b>Record time at observation point</b>	29 Mar 2024 8:15 AM PDT
<b>Record Wind Speed (mph)</b>	0
<b>Have the weather conditions changed since last recorded?</b>	No
<b>Are you experiencing any odors</b>	Yes
<b>Description of Odor</b>	Other
<b>Describe "Other" odor</b>	Household cleanser
<b>Intensity of Odor</b>	1 - Very light odor detected
<b>Are any corrective actions needed?</b>	No
Stop #10: Intersection of San Martinez Road and Euclid Ave.	
<b>Use map locator to enter lat/long for this observation point.</b>	(34.4477368, -118.6661801)
<b>Record time at observation point</b>	29 Mar 2024 8:13 AM PDT
<b>Record Wind Speed (mph)</b>	0
<b>Have the weather conditions changed since last recorded?</b>	No
<b>Are you experiencing any odors</b>	No
Stop #11: Intersection of San Martinez Road and Keningston Road	
<b>Use map locator to enter lat/long for this observation point.</b>	30703 San Martinez Rd, Castaic, CA 91384, USA (34.448692199999996, -118.6712099)
<b>Record time at observation point</b>	29 Mar 2024 8:11 AM PDT
<b>Record Wind Speed (mph)</b>	0.9

<b>Record Wind Direction</b>	NW
<b>Have the weather conditions changed since last recorded?</b>	No
<b>Are you experiencing any odors</b>	No
Stop #12: Intersection of Hunstock Street and Windsor Road	
<b>Use map locator to enter lat/long for this observation point.</b>	(34.4460271, -118.6494959)
<b>Record time at observation point</b>	29 Mar 2024 7:59 AM PDT
<b>Record Wind Speed (mph)</b>	0.4
<b>Record Wind Direction</b>	E
<b>Have the weather conditions changed since last recorded?</b>	No
<b>Are you experiencing any odors</b>	No
Stop #13: Intersection of Del Valle Road and Silver Street	
<b>Use map locator to enter lat/long for this observation point.</b>	29098 Del Valle Rd Suite E, Val Verde, CA 91384, USA (34.4484511, -118.65538769999999)
<b>Record time at observation point</b>	29 Mar 2024 7:56 AM PDT
<b>Record Wind Speed</b>	0.4
<b>Record Wind Direction</b>	SE
<b>Have the weather conditions changed since last recorded?</b>	No
<b>Are you experiencing any odors</b>	No
Stop #14: Intersection of Del Valle Road and Hasley Canyon Road	
<b>Use map locator to enter lat/long for this observation point.</b>	Del Valle Rd & Hasley Canyon Rd, Hasley Canyon, CA 91384, USA (34.456818999999996, -118.64180300000001)
<b>Record time at observation point</b>	29 Mar 2024 7:53 AM PDT
<b>Record Wind Speed (mph)</b>	2.5
<b>Record Wind Direction</b>	NW

<b>Have the weather conditions changed since last recorded?</b>	No
<b>Are you experiencing any odors</b>	No
Stop #15: Intersection of Hasley Canyon Road and Gibraltar Lane	
<b>Use map locator to enter lat/long for this observation point.</b>	(34.4553421, -118.6333969)
<b>Record time at observation point</b>	29 Mar 2024 7:51 AM PDT
<b>Record Wind Speed (mph)</b>	1.1
<b>Record Wind Direction</b>	N
<b>Have the weather conditions changed since last recorded?</b>	No
<b>Are you experiencing any odors</b>	No
Stop #16: Intersection of Gibraltar Lane and Alton Way	
<b>Use map locator to enter lat/long for this observation point.</b>	28340 Alton Way, Castaic, CA 91384, USA (34.4547214, -118.6302393)
<b>Record time at observation point</b>	29 Mar 2024 7:47 AM PDT
<b>Record Wind Speed (mph)</b>	1.1
<b>Record Wind Direction</b>	W
<b>Have the weather conditions changed since last recorded?</b>	No
<b>Are you experiencing any odors</b>	No
Stop #17: Intersection of Castlebury Place and Picadilly Place	
<b>Use map locator to enter lat/long for this observation point.</b>	661 Your Home Away!, Castaic, CA 91384, USA (34.4536497, -118.62767199999998)
<b>Record time at observation point</b>	29 Mar 2024 7:45 AM PDT
<b>Record Wind Speed (mph)</b>	0.9
<b>Record Wind Direction</b>	SE
<b>Have the weather conditions changed since last recorded?</b>	No

**Are you experiencing any odors**

No

Stop #18: Intersection of Gibraltar Lane and Springvale Lane

**Use map locator to enter lat/long for this observation point.**

28256 Springvale Ln, Castaic, CA  
91384, USA  
(34.4555485,  
-118.62855289999997)

**Record time at observation point**

29 Mar 2024 7:42 AM PDT

**Record Wind Speed (mph)**

0.9

**Record Wind Direction**

E

**Have the weather conditions changed since last recorded?**

No

**Are you experiencing any odors**

No

Stop #19: Intersection of Gibraltar Lane and Cambridge Avenue

**Use map locator to enter lat/long for this observation point.**

28003 Gibraltar Ln, Castaic, CA  
91384, USA  
(34.4583288, -118.6270032)

**Record time at observation point**

29 Mar 2024 7:40 AM PDT

**Record Wind Speed (mph)**

0.9

**Record Wind Direction**

E

**Have the weather conditions changed since last recorded?**

No

**Are you experiencing any odors**

No

Stop #20: Intersection of Cambridge Avenue and Hasley Canyon Road

**Use map locator to enter lat/long for this observation point.**

27767 Wakefield Rd, Castaic, CA  
91384, USA  
(34.4545625, -118.620713)

**Record time at observation point**

29 Mar 2024 7:13 AM PDT

**Record Wind Speed (mph)**

0.7

**Record Wind Direction**

N

**Have the weather conditions changed since last recorded?**

No

<b>Are you experiencing any odors</b>	No
Stop #21: Intersection of The Old Road and Hillcrest Parkway	1 flagged
<b>Use map locator to enter lat/long for this observation point.</b>	The Old Rd & Hillcrest Pky, California 91384, USA (34.470033, -118.61671299999998)
<b>Record time at observation point</b>	29 Mar 2024 7:33 AM PDT
<b>Record Wind Speed (mph)</b>	1.3
<b>Record Wind Direction</b>	NW
<b>Have the weather conditions changed since last recorded?</b>	No
<b>Are you experiencing any odors</b>	Yes
<b>Description of Odor</b>	Other
<b>Describe "Other" Odor</b>	Sour odor and burning paper
<b>Intensity of Odor</b>	2 - Light odor detected
<b>Are any corrective actions needed?</b>	No
Stop #22: Intersection of Hillcrest Parkway and Park Vista Drive at Castaic Elementary School	
<b>Use map locator to enter lat/long for this observation point.</b>	28333 Foothill Rd, Castaic, CA 91384, USA (34.4721086, -118.6298747)
<b>Record time at observation point</b>	29 Mar 2024 7:30 AM PDT
<b>Record Wind Speed (mph)</b>	0
<b>Have the weather conditions changed since last recorded?</b>	No
<b>Are you experiencing any odors</b>	No
Stop #23: Intersection of Creekbed Road and Firebrand Drive	
<b>Use map locator to enter lat/long for this observation point.</b>	27659 Firebrand Dr, Castaic, CA 91384, USA (34.458084899999996, -118.6195279)
<b>Record time at observation point</b>	29 Mar 2024 7:37 AM PDT



<b>Record Wind Speed (mph)</b>	0.2
<b>Record Wind Direction</b>	NW
<b>Have the weather conditions changed since last recorded?</b>	No
<b>Are you experiencing any odors</b>	No
Stop #24: Intersection of The Old Road and Live Oak Road	
<b>Use map locator to enter lat/long for this observation point.</b>	29487 The Old Rd, Castaic, CA 91384, USA (34.4528639, -118.61626170000001)
<b>Record time at observation point</b>	29 Mar 2024 7:24 AM PDT
<b>Record Wind Speed (mph)</b>	0.4
<b>Record Wind Direction</b>	N
<b>Have the weather conditions changed since last recorded?</b>	No
<b>Are you experiencing any odors</b>	No
Stop #25: Intersection of Live Oak Road and Hidden Trail Road	
<b>Use map locator to enter lat/long for this observation point.</b>	27704 Buckskin Dr, Castaic, CA 91384, USA (34.4498606, -118.6182516)
<b>Record time at observation point</b>	29 Mar 2024 7:22 AM PDT
<b>Record Wind Speed (mph)</b>	0.2
<b>Record Wind Direction</b>	NE
<b>Have the weather conditions changed since last recorded?</b>	No
<b>Are you experiencing any odors</b>	No
Stop #26: Intersection of Live Oak Elementary School at Saddleridge Way	
<b>Use map locator to enter lat/long for this observation point.</b>	27710 Rangewood Rd, Castaic, CA 91384, USA (34.450107599999996, -118.61922759999999)
<b>Record time at observation point</b>	29 Mar 2024 7:20 AM PDT

Record Wind Speed (mph)	0
Have the weather conditions changed since last recorded?	No
Are you experiencing any odors	Yes
Description of Odor	Other
Describe "Other" Odor	Food
Intensity of Odor	1 - Very light odor detected
Are any corrective actions needed?	No
Stop #27: Intersection of Rangewood Road and Buckskin Drive	
Use map locator to enter lat/long for this observation point.	29203 Saddleridge Way, Castaic, CA 91384, USA (34.4492799, -118.62036769999999)
Record time at observation point	29 Mar 2024 7:19 AM PDT
Record Wind Speed (mph)	0.9
Record Wind Direction	E
Have the weather conditions changed since last recorded?	No
Are you experiencing any odors	No
Stop #28: Intersection of Quincy Street and Cambridge Avenue	
Use map locator to enter lat/long for this observation point.	27803 Quincy St, Castaic, CA 91384, USA (34.453026699999995, -118.62002930000001)
Record time at observation point	29 Mar 2024 7:16 AM PDT
Record Wind Speed (mph)	0
Have the weather conditions changed since last recorded?	No
Are you experiencing any odors	No
Stop #29: Intersection of Hasley Canyon Road and Commerce Center Drive (Santa Clarita Valley International School & Playmakers Preschool)	

Use map locator to enter lat/long for this observation point.

28050 Hasley Canyon Rd, Castaic,  
CA 91384, USA  
(34.4509472, -118.6247111)

Record time at observation point

29 Mar 2024 7:10 AM PDT

Record Wind Speed (mph)

0.7

Record Wind Direction

W

Have the weather conditions changed since last recorded?

No

Are you experiencing any odors

No

Stop #30: Intersection of Commerce Center Drive and  
Witherspoon Parkway

Use map locator to enter lat/long for this observation point.

Commerce Center Dr &  
Witherspoon Pky, California  
91355, USA  
(34.445074999999996,  
-118.62639800000001)

Record time at observation point

29 Mar 2024 7:08 AM PDT

Record Wind Speed (mph)

1.3

Record Wind Direction

N

Have the weather conditions changed since last recorded?

No

Are you experiencing any odors

No

Stop #31: Intersection of Franklin Parkway and driveway  
leading to the United States Postal Service

2 flagged

Use map locator to enter lat/long for this observation point.

28000 Franklin Pkwy, Valencia, CA  
91355, USA  
(34.4352261,  
-118.62850189999997)

Record time at observation point

29 Mar 2024 7:05 AM PDT

Record Wind Speed (mph)

0.9

Record Wind Direction

NW

Have the weather conditions changed since last recorded?

No

Are you experiencing any odors

Yes

<b>Description of Odor</b>	Landfill Gas
<b>Intensity of Odor</b>	3 - Moderate Odor
<b>Are any corrective actions needed?</b>	
Stop #32: Intersection of Henry Mayo Drive and Cambridge View Drive, leading into the Valencia Travel Village RV Resort	
<b>Use map locator to enter lat/long for this observation point.</b>	Cambridge View Dr, Valencia, CA 91355, USA (34.4295853, -118.6247999)
<b>Record time at observation point</b>	29 Mar 2024 7:00 AM PDT
<b>Record Wind Speed (mph)</b>	2.5
<b>Record Wind Direction</b>	SW
<b>Have the weather conditions changed since last recorded?</b>	No
<b>Are you experiencing any odors</b>	No
Odor Compliance with Stipulated Order for Abatement	
<b>At 3 or more stops have you recorded any Landfill Odor Intensity of 3 (3 - Moderate Odor) or higher?</b>	No

**Recorder Signature**



Julian Jenkins  
29 Mar 2024 8:34 AM PDT

---

**Upon completion of this patrol, please check the box to trigger necessary notifications.**



# 4050 - Chiquita Odor Patrol Template

Complete

<b>Score</b>	3 / 3 (100%)	<b>Flagged items</b>	4	<b>Actions</b>	0
<b>Conducted on</b>	30 Mar 2024 7:06 PM PDT				
<b>Prepared by</b>	Chiquita Landfill				
<b>If the name of the person conducting the Patrol does not appear above, please enter it here:</b>	Isaac and adrian				
<b>What type of patrol is this?</b>	Regular Patrol				
<b>Weather Conditions at the time of patrol.</b>	Cloudy				
<b>Temperature at time of Patrol</b>	55°F Should be between -50°F to 125°F				
<b>I acknowledge that I have not visited the working face or other on-site areas where exposed trash or landfill odors such as, but not limited to landfill gas odors, refuse or refuse contaminated material odors, or landfill liquids/landfill leachate odors exist within four hours prior to conducting this odor surveillance.</b>	<input checked="" type="checkbox"/>				
<b>I acknowledge that I will assess each Patrol Stop while standing outside of the vehicle.</b>	<input checked="" type="checkbox"/>				

**Flagged items**

4 flagged

Odor Patrol Stops / Stop #1: Chiquito Canyon Road and Driveway leading to the LA County Fire's Del Valle Regional Training Center

**Are you experiencing any odors**

Yes

Odor Patrol Stops / Stop #2: Intersection of Chiquito Canyon Road and Lincoln Avenue

**Are you experiencing any odors**

Yes

Odor Patrol Stops / Stop #2: Intersection of Chiquito Canyon Road and Lincoln Avenue

**Intensity of Odor**

3 - Moderate Odor

Odor Patrol Stops / Stop #25: Intersection of Live Oak Road and Hidden Trail Road

**Are you experiencing any odors**

Yes

<b>Odor Patrol Stops</b>	4 flagged
Stop #1: Chiquito Canyon Road and Driveway leading to the LA County Fire's Del Valle Regional Training Center	1 flagged
<b>Use map locator to enter lat/long for this observation point.</b>	(34.4327768, -118.659047)
<b>Record time at observation point</b>	30 Mar 2024 7:09 PM PDT
<b>Record Wind Speed (mph)</b>	2.9
<b>Record Wind Direction</b>	NW
<b>Have the weather conditions changed since start of patrol?</b>	No
<b>Are you experiencing any odors</b>	Yes
<b>Description of Odor</b>	Landfill Gas
<b>Intensity of Odor</b>	2 - Light odor detected
<b>Are any corrective actions needed?</b>	No
Stop #2: Intersection of Chiquito Canyon Road and Lincoln Avenue	2 flagged
<b>Use map locator to enter lat/long for this observation point.</b>	28502 Chiquito Canyon Rd, Castaic, CA 91384, USA (34.4386473, -118.65790359999998)
<b>Record time at observation point</b>	30 Mar 2024 7:10 PM PDT
<b>Record Wind Speed (mph)</b>	2.5
<b>Record Wind Direction</b>	N
<b>Have the weather conditions changed since last recorded?</b>	No
<b>Are you experiencing any odors</b>	Yes
<b>Description of Odor</b>	Landfill Gas
<b>Intensity of Odor</b>	3 - Moderate Odor
<b>Are any corrective actions needed?</b>	No
Stop #3: Intersection of Lincoln Avenue and Jackson Street	



**Use map locator to enter lat/long for this observation point.** (34.4396897, -118.6558639)

**Record time at observation point** 30 Mar 2024 7:11 PM PDT

**Record Wind Speed (mph)** 1.2

**Record Wind Direction** N

**Have the weather conditions changed since last recorded?** No

**Are you experiencing any odors** No

Stop #4: Intersection of Buchanan Way and Chiquito Canyon Road

**Use map locator to enter lat/long for this observation point.** 28703 Chiquito Canyon Rd,  
Castaic, CA 91384, USA  
(34.441859799999996, -118.6573111)

**Record time at observation point** 30 Mar 2024 7:13 PM PDT

**Record Wind Speed (mph)** 4.6

**Record Wind Direction** N

**Have the weather conditions changed since last recorded?** No

**Are you experiencing any odors** No

Stop #5: Intersection of Lincoln Avenue and Harding Avenue

**Use map locator to enter lat/long for this observation point.** 11629 Daleside Ave, Hawthorne,  
CA 90250, USA  
(34.443070999999996, -118.655496)

**Record time at observation point** 30 Mar 2024 7:12 PM PDT

**Record Wind Speed (mph)** 1.2

**Record Wind Direction** N

**Have the weather conditions changed since last recorded?** No

**Are you experiencing any odors** No

Stop #6: Intersection of Chiquito Canyon Road and San Martinez Road

**Use map locator to enter lat/long for this observation point.** (34.4449533, -118.6577463)

**Record time at observation point** 30 Mar 2024 7:14 PM PDT

**Record Wind Speed (mph)** 1.1

**Record Wind Direction** N

**Have the weather conditions changed since last recorded?** No

**Are you experiencing any odors** No

Stop #7: Intersection of San Martinez Road and Morningside Drive

**Use map locator to enter lat/long for this observation point.** 28918 Morningside Dr, Castaic, CA 91384, USA (34.446636399999996, -118.66090200000001)

**Record time at observation point** 30 Mar 2024 7:15 PM PDT

**Record Wind Speed (mph)** 2.5

**Record Wind Direction** N

**Have the weather conditions changed since last recorded?** No

**Are you experiencing any odors** No

Stop #8: Intersection of Lexington Drive and Morningside Drive

**Use map locator to enter lat/long for this observation point.** (34.4484553, -118.6606191)

**Record time at observation point** 30 Mar 2024 7:16 PM PDT

**Record Wind Speed (mph)** 2.7

**Record Wind Direction** N

**Have the weather conditions changed since last recorded?** No

**Are you experiencing any odors** No

Stop #9: Intersection of Val Verde Road and Trellis Road

**Use map locator to enter lat/long for this observation point.** (34.4479997, -118.6629086)

**Record time at observation point** 30 Mar 2024 7:17 PM PDT

<b>Record Wind Speed (mph)</b>	1.3
<b>Record Wind Direction</b>	S
<b>Have the weather conditions changed since last recorded?</b>	No
<b>Are you experiencing any odors</b>	No
Stop #10: Intersection of San Martinez Road and Euclid Ave.	
<b>Use map locator to enter lat/long for this observation point.</b>	(34.4478025, -118.6658051)
<b>Record time at observation point</b>	30 Mar 2024 7:18 PM PDT
<b>Record Wind Speed (mph)</b>	1.1
<b>Record Wind Direction</b>	W
<b>Have the weather conditions changed since last recorded?</b>	No
<b>Are you experiencing any odors</b>	No
Stop #11: Intersection of San Martinez Road and Keningston Road	
<b>Use map locator to enter lat/long for this observation point.</b>	30646 San Martinez Rd, Castaic, CA 91384, USA (34.4482237, -118.67070860000001)
<b>Record time at observation point</b>	30 Mar 2024 7:19 PM PDT
<b>Record Wind Speed (mph)</b>	3.3
<b>Record Wind Direction</b>	W
<b>Have the weather conditions changed since last recorded?</b>	No
<b>Are you experiencing any odors</b>	No
Stop #12: Intersection of Hunstock Street and Windsor Road	
<b>Use map locator to enter lat/long for this observation point.</b>	(34.4460303, -118.6494424)
<b>Record time at observation point</b>	30 Mar 2024 7:23 PM PDT
<b>Record Wind Speed (mph)</b>	1.2
<b>Record Wind Direction</b>	NE

<b>Have the weather conditions changed since last recorded?</b>	No
<b>Are you experiencing any odors</b>	No
Stop #13: Intersection of Del Valle Road and Silver Street	
<b>Use map locator to enter lat/long for this observation point.</b>	(34.4485797, -118.6552806)
<b>Record time at observation point</b>	30 Mar 2024 7:24 PM PDT
<b>Record Wind Speed</b>	.7
<b>Record Wind Direction</b>	S
<b>Have the weather conditions changed since last recorded?</b>	No
<b>Are you experiencing any odors</b>	No
Stop #14: Intersection of Del Valle Road and Hasley Canyon Road	
<b>Use map locator to enter lat/long for this observation point.</b>	Del Valle Rd & Hasley Canyon Rd, California 91355, USA (34.456905, -118.64146400000001)
<b>Record time at observation point</b>	30 Mar 2024 7:26 PM PDT
<b>Record Wind Speed (mph)</b>	3.1
<b>Record Wind Direction</b>	S
<b>Have the weather conditions changed since last recorded?</b>	No
<b>Are you experiencing any odors</b>	No
Stop #15: Intersection of Hasley Canyon Road and Gibraltar Lane	
<b>Use map locator to enter lat/long for this observation point.</b>	28568 Gibraltar Ln, Castaic, CA 91384, USA (34.4550802, -118.63320199999998)
<b>Record time at observation point</b>	30 Mar 2024 7:28 PM PDT
<b>Record Wind Speed (mph)</b>	0
<b>Have the weather conditions changed since last recorded?</b>	No

Are you experiencing any odors

No

Stop #16: Intersection of Gibraltar Lane and Alton Way

Use map locator to enter lat/long for this observation point.

28340 Alton Way, Castaic, CA  
91384, USA  
(34.4547214, -118.6302393)

Record time at observation point

30 Mar 2024 7:29 PM PDT

Record Wind Speed (mph)

2

Record Wind Direction

SW

Have the weather conditions changed since last recorded?

No

Are you experiencing any odors

No

Stop #17: Intersection of Castlebury Place and Picadilly Place

Use map locator to enter lat/long for this observation point.

661 Your Home Away!, Castaic, CA  
91384, USA  
(34.4536497,  
-118.62767199999998)

Record time at observation point

30 Mar 2024 7:30 PM PDT

Record Wind Speed (mph)

3.6

Record Wind Direction

N

Have the weather conditions changed since last recorded?

No

Are you experiencing any odors

No

Stop #18: Intersection of Gibraltar Lane and Springvale Lane

Use map locator to enter lat/long for this observation point.

28257 Springvale Ln, Castaic, CA  
91384, USA  
(34.4558965,  
-118.62827940000001)

Record time at observation point

30 Mar 2024 7:31 PM PDT

Record Wind Speed (mph)

.9

Record Wind Direction

S

Have the weather conditions changed since last recorded?

No

<b>Are you experiencing any odors</b>	No
Stop #19: Intersection of Gibraltar Lane and Cambridge Avenue	
<b>Use map locator to enter lat/long for this observation point.</b>	28003 Gibraltar Ln, Castaic, CA 91384, USA (34.4583288, -118.6270032)
<b>Record time at observation point</b>	30 Mar 2024 7:31 PM PDT
<b>Record Wind Speed (mph)</b>	6.7
<b>Record Wind Direction</b>	NE
<b>Have the weather conditions changed since last recorded?</b>	No
<b>Are you experiencing any odors</b>	No
Stop #20: Intersection of Cambridge Avenue and Hasley Canyon Road	
<b>Use map locator to enter lat/long for this observation point.</b>	29623 Cambridge Ave, Castaic, CA 91384, USA (34.4552647, -118.6221716)
<b>Record time at observation point</b>	30 Mar 2024 7:33 PM PDT
<b>Record Wind Speed (mph)</b>	.9
<b>Record Wind Direction</b>	N
<b>Have the weather conditions changed since last recorded?</b>	No
<b>Are you experiencing any odors</b>	No
Stop #21: Intersection of The Old Road and Hillcrest Parkway	
<b>Use map locator to enter lat/long for this observation point.</b>	27610 Iris Pl, Castaic, CA 91384, USA (34.470656, -118.6171576)
<b>Record time at observation point</b>	30 Mar 2024 7:36 PM PDT
<b>Record Wind Speed (mph)</b>	47
<b>Record Wind Direction</b>	W
<b>Have the weather conditions changed since last recorded?</b>	No
<b>Are you experiencing any odors</b>	No

Stop #22: Intersection of Hillcrest Parkway and Park Vista Drive at Castaic Elementary School

30455 Park Vista Dr, Castaic, CA  
91384, USA  
(34.472168100000005,  
-118.6304217)

Use map locator to enter lat/long for this observation point.

Record time at observation point

30 Mar 2024 7:37 PM PDT

Record Wind Speed (mph)

0

Have the weather conditions changed since last recorded?

No

Are you experiencing any odors

No

Stop #23: Intersection of Creekbed Road and Firebrand Drive

27704 Firebrand Dr, Castaic, CA  
91384, USA  
(34.457861199999996,  
-118.61993810000001)

Use map locator to enter lat/long for this observation point.

Record time at observation point

30 Mar 2024 7:33 PM PDT

Record Wind Speed (mph)

4.8

Record Wind Direction

NE

Have the weather conditions changed since last recorded?

No

Are you experiencing any odors

No

Stop #24: Intersection of The Old Road and Live Oak Road

27602 Hartford Ave, Castaic, CA  
91384, USA  
(34.453196,  
-118.61702079999998)

Use map locator to enter lat/long for this observation point.

Record time at observation point

30 Mar 2024 7:41 PM PDT

Record Wind Speed (mph)

.9

Record Wind Direction

N

Have the weather conditions changed since last recorded?

No

Are you experiencing any odors

No

Stop #25: Intersection of Live Oak Road and Hidden Trail Road

1 flagged

Use map locator to enter lat/long for this observation point.

27662 Buckskin Dr, Castaic, CA  
91384, USA  
(34.4501688,  
-118.61797809999999)

Record time at observation point

30 Mar 2024 7:42 PM PDT

Record Wind Speed (mph)

3.6

Record Wind Direction

N

Have the weather conditions changed since last recorded?

No

Are you experiencing any odors

Yes

Description of Odor

Landfill Gas

Intensity of Odor

1 - Very light odor detected

Are any corrective actions needed?

No

Stop #26: Intersection of Live Oak Elementary School at  
Saddleridge Way

Use map locator to enter lat/long for this observation point.

27710 Rangewood Rd, Castaic, CA  
91384, USA  
(34.450107599999996,  
-118.61922759999999)

Record time at observation point

30 Mar 2024 7:43 PM PDT

Record Wind Speed (mph)

3.6

Record Wind Direction

N

Have the weather conditions changed since last recorded?

No

Are you experiencing any odors

No

Stop #27: Intersection of Rangewood Road and Buckskin Drive

Use map locator to enter lat/long for this observation point.

29165 Saddleridge Way, Castaic,  
CA 91384, USA  
(34.4491454,  
-118.62033539999999)

Record time at observation point

30 Mar 2024 7:43 PM PDT

Record Wind Speed (mph)

5.4

Record Wind Direction

N



<b>Have the weather conditions changed since last recorded?</b>	No
<b>Are you experiencing any odors</b>	No
Stop #28: Intersection of Quincy Street and Cambridge Avenue	
<b>Use map locator to enter lat/long for this observation point.</b>	27727 Quincy St, Castaic, CA 91384, USA (34.4531311, -118.619619)
<b>Record time at observation point</b>	30 Mar 2024 7:45 PM PDT
<b>Record Wind Speed (mph)</b>	1.8
<b>Record Wind Direction</b>	N
<b>Have the weather conditions changed since last recorded?</b>	No
<b>Are you experiencing any odors</b>	No
Stop #29: Intersection of Hasley Canyon Road and Commerce Center Drive (Santa Clarita Valley International School & Playmakers Preschool)	
<b>Use map locator to enter lat/long for this observation point.</b>	27155-27101 Hasley Canyon Rd, Castaic, CA 91384, USA (34.4512692, -118.62551289999999)
<b>Record time at observation point</b>	30 Mar 2024 8:40 PM PDT
<b>Record Wind Speed (mph)</b>	6.5
<b>Record Wind Direction</b>	N
<b>Have the weather conditions changed since last recorded?</b>	No
<b>Are you experiencing any odors</b>	No
Stop #30: Intersection of Commerce Center Drive and Witherspoon Parkway	
<b>Use map locator to enter lat/long for this observation point.</b>	Commerce Center Dr & Witherspoon Pky, California 91384, USA (34.445912, -118.626105)
<b>Record time at observation point</b>	30 Mar 2024 8:41 PM PDT
<b>Record Wind Speed (mph)</b>	1.5

<b>Record Wind Direction</b>	S
<b>Have the weather conditions changed since last recorded?</b>	No
<b>Are you experiencing any odors</b>	No
Stop #31: Intersection of Franklin Parkway and driveway leading to the United States Postal Service	
<b>Use map locator to enter lat/long for this observation point.</b>	28000 Franklin Pkwy, Valencia, CA 91355, USA (34.4340669, -118.6285313)
<b>Record time at observation point</b>	30 Mar 2024 8:43 PM PDT
<b>Record Wind Speed (mph)</b>	0
<b>Have the weather conditions changed since last recorded?</b>	No
<b>Are you experiencing any odors</b>	No
Stop #32: Intersection of Henry Mayo Drive and Cambridge View Drive, leading into the Valencia Travel Village RV Resort	
<b>Use map locator to enter lat/long for this observation point.</b>	Cambridge View Dr, Valencia, CA 91355, USA (34.429546393972316, -118.62516023218632)
<b>Record time at observation point</b>	30 Mar 2024 8:44 PM PDT
<b>Record Wind Speed (mph)</b>	3.1
<b>Record Wind Direction</b>	E
<b>Have the weather conditions changed since last recorded?</b>	No
<b>Are you experiencing any odors</b>	No
Odor Compliance with Stipulated Order for Abatement	
<b>At 3 or more stops have you recorded any Landfill Odor Intensity of 3 (3 - Moderate Odor) or higher?</b>	No

**Recorder Signature**



isaac dominguez  
30 Mar 2024 8:46 PM PDT

---

**Upon completion of this patrol, please check the box to trigger necessary notifications.**

# 4050 - Chiquita Odor Patrol Template

Complete

Score	3 / 3 (100%)	Flagged items	16	Actions	0
-------	--------------	---------------	----	---------	---

Conducted on

30 Mar 2024 7:05 AM PDT

Prepared by

Julian Jenkins

If the name of the person conducting the Patrol does not appear above, please enter it here:

What type of patrol is this?

Regular Patrol

Weather Conditions at the time of patrol.

Rain

Amount of Precipitation in past 24 hours (in.)

1.04

Temperature at time of Patrol

49°F  
Should be between -50°F to 125°F

I acknowledge that I have not visited the working face or other on-site areas where exposed trash or landfill odors such as, but not limited to landfill gas odors, refuse or refuse contaminated material odors, or landfill liquids/landfill leachate odors exist within four hours prior to conducting this odor surveillance.



I acknowledge that I will assess each Patrol Stop while standing outside of the vehicle.



**Flagged items**

16 flagged

Odor Patrol Stops / Stop #1: Chiquito Canyon Road and Driveway leading to the LA County Fire's Del Valle Regional Training Center

**Are you experiencing any odors**

Yes

Odor Patrol Stops / Stop #1: Chiquito Canyon Road and Driveway leading to the LA County Fire's Del Valle Regional Training Center

**Intensity of Odor**

4 -Strong Odor

Odor Patrol Stops / Stop #4: Intersection of Buchanan Way and Chiquito Canyon Road

**Are you experiencing any odors**

Yes

Odor Patrol Stops / Stop #8: Intersection of Lexington Drive and Morningside Drive

**Are you experiencing any odors**

Yes

Odor Patrol Stops / Stop #10: Intersection of San Martinez Road and Euclid Ave.

**Are you experiencing any odors**

Yes

Odor Patrol Stops / Stop #11: Intersection of San Martinez Road and Keningston Road

**Are you experiencing any odors**

Yes

Odor Patrol Stops / Stop #14: Intersection of Del Valle Road and Hasley Canyon Road

**Are you experiencing any odors**

Yes

Odor Patrol Stops / Stop #16: Intersection of Gibraltar Lane and Alton Way

**Are you experiencing any odors**

Yes

Odor Patrol Stops / Stop #17: Intersection of Castlebury Place and Picadilly Place

**Are you experiencing any odors**

Yes

Odor Patrol Stops / Stop #18: Intersection of Gibraltar Lane and Springvale Lane

**Are you experiencing any odors**

Yes

Odor Patrol Stops / Stop #19: Intersection of Gibraltar Lane and Cambridge Avenue

**Are you experiencing any odors**

Yes

Odor Patrol Stops / Stop #19: Intersection of Gibraltar Lane and Cambridge Avenue

**Intensity of Odor**

3 - Moderate Odor

Odor Patrol Stops / Stop #22: Intersection of Hillcrest Parkway and Park Vista Drive at Castaic Elementary School

**Are you experiencing any odors**

Yes

Odor Patrol Stops / Stop #24: Intersection of The Old Road and Live Oak Road

**Are you experiencing any odors**

Yes

Odor Patrol Stops / Stop #25: Intersection of Live Oak Road and Hidden Trail Road

**Are you experiencing any odors**

Yes

Odor Patrol Stops / Stop #28: Intersection of Quincy Street and Cambridge Avenue

**Are you experiencing any odors**

 Yes

<b>Odor Patrol Stops</b>	16 flagged		
Stop #1: Chiquito Canyon Road and Driveway leading to the LA County Fire's Del Valle Regional Training Center	2 flagged		
<b>Use map locator to enter lat/long for this observation point.</b>	(34.4312896, -118.6589808)		
<b>Record time at observation point</b>	30 Mar 2024 9:06 AM PDT		
<b>Record Wind Speed (mph)</b>	2.0		
<b>Record Wind Direction</b>	NE		
<b>Have the weather conditions changed since start of patrol?</b>	No		
<b>Are you experiencing any odors</b>	Yes		
<b>Description of Odor</b>	<table border="1"> <tr> <td>Landfill Gas</td> <td>Landfill Chemical</td> </tr> </table>	Landfill Gas	Landfill Chemical
Landfill Gas	Landfill Chemical		
<b>Intensity of Odor</b>	4 -Strong Odor		
<b>Are any corrective actions needed?</b>			
Stop #2: Intersection of Chiquito Canyon Road and Lincoln Avenue			
<b>Use map locator to enter lat/long for this observation point.</b>	28465 Chiquito Canyon Rd, Castaic, CA 91384, USA (34.4384167, -118.658496)		
<b>Record time at observation point</b>	30 Mar 2024 9:04 AM PDT		
<b>Record Wind Speed (mph)</b>	3.3		
<b>Record Wind Direction</b>	NE		
<b>Have the weather conditions changed since last recorded?</b>	No		
<b>Are you experiencing any odors</b>	No		
Stop #3: Intersection of Lincoln Avenue and Jackson Street			
<b>Use map locator to enter lat/long for this observation point.</b>	(34.4395969, -118.656097)		
<b>Record time at observation point</b>	30 Mar 2024 9:01 AM PDT		
<b>Record Wind Speed (mph)</b>	2.7		

<b>Record Wind Direction</b>	N
<b>Have the weather conditions changed since last recorded?</b>	No
<b>Are you experiencing any odors</b>	No
Stop #4: Intersection of Buchanan Way and Chiquito Canyon Road	
	1 flagged
<b>Use map locator to enter lat/long for this observation point.</b>	28703 Chiquito Canyon Rd, Castaic, CA 91384, USA (34.441859799999996, -118.6573111)
<b>Record time at observation point</b>	30 Mar 2024 8:58 AM PDT
<b>Record Wind Speed (mph)</b>	2.5
<b>Record Wind Direction</b>	E
<b>Have the weather conditions changed since last recorded?</b>	No
<b>Are you experiencing any odors</b>	Yes
<b>Description of Odor</b>	Other
<b>Describe "Other" Odor</b>	Vegetation
<b>Intensity of Odor</b>	2 - Light odor detected
<b>Are any corrective actions needed?</b>	No
Stop #5: Intersection of Lincoln Avenue and Harding Avenue	
<b>Use map locator to enter lat/long for this observation point.</b>	28710 Madison St, Val Verde, CA 91384, USA (34.4426679, -118.65660260000001)
<b>Record time at observation point</b>	30 Mar 2024 8:55 AM PDT
<b>Record Wind Speed (mph)</b>	2.5
<b>Record Wind Direction</b>	E
<b>Have the weather conditions changed since last recorded?</b>	No
<b>Are you experiencing any odors</b>	No
Stop #6: Intersection of Chiquito Canyon Road and San	



Martinez Road

Use map locator to enter lat/long for this observation point.

30006 San Martinez Rd, Val Verde,  
CA 91384, USA  
(34.444958299999996,  
-118.6580404)

Record time at observation point

30 Mar 2024 8:51 AM PDT

Record Wind Speed (mph)

4.9

Record Wind Direction

SE

Have the weather conditions changed since last recorded?

No

Are you experiencing any odors

No

Stop #7: Intersection of San Martinez Road and Morningside Drive

Use map locator to enter lat/long for this observation point.

(34.4462566, -118.6612675)

Record time at observation point

30 Mar 2024 8:48 AM PDT

Record Wind Speed (mph)

1.3

Record Wind Direction

N

Have the weather conditions changed since last recorded?

No

Are you experiencing any odors

No

Stop #8: Intersection of Lexington Drive and Morningside Drive

1 flagged

Use map locator to enter lat/long for this observation point.

29043 Morningside Dr, Castaic, CA  
91384, USA  
(34.4482856, -118.6609568)

Record time at observation point

30 Mar 2024 8:45 AM PDT

Record Wind Speed (mph)

0.9

Record Wind Direction

SE

Have the weather conditions changed since last recorded?

No

Are you experiencing any odors

Yes

Description of Odor

Other

<b>Describe "Other" Odor</b>	Rotting vegetation
<b>Intensity of Odor</b>	1 - Very light odor detected
<b>Are any corrective actions needed?</b>	No
Stop #9: Intersection of Val Verde Road and Trellis Road	
<b>Use map locator to enter lat/long for this observation point.</b>	29040 Val Verde Rd, Castaic, CA 91384, USA (34.448145600000004, -118.66259740000001)
<b>Record time at observation point</b>	30 Mar 2024 8:43 AM PDT
<b>Record Wind Speed (mph)</b>	3.8
<b>Record Wind Direction</b>	S
<b>Have the weather conditions changed since last recorded?</b>	No
<b>Are you experiencing any odors</b>	No
Stop #10: Intersection of San Martinez Road and Euclid Ave.	
<b>Use map locator to enter lat/long for this observation point.</b>	(34.4476903, -118.6666619)
<b>Record time at observation point</b>	30 Mar 2024 8:35 AM PDT
<b>Record Wind Speed (mph)</b>	0.2
<b>Record Wind Direction</b>	NE
<b>Have the weather conditions changed since last recorded?</b>	No
<b>Are you experiencing any odors</b>	Yes
<b>Description of Odor</b>	Other
<b>Describe "Other" Odor</b>	Sour vegetation
<b>Intensity of Odor</b>	1 - Very light odor detected
<b>Are any corrective actions needed?</b>	No
Stop #11: Intersection of San Martinez Road and Keningston Road	
<b>Use map locator to enter lat/long for this observation point.</b>	30703 San Martinez Rd, Castaic,

CA 91384, USA  
(34.448692199999996,  
-118.6712099)

<b>Record time at observation point</b>	30 Mar 2024 8:38 AM PDT
<b>Record Wind Speed (mph)</b>	2.0
<b>Record Wind Direction</b>	E
<b>Have the weather conditions changed since last recorded?</b>	No
<b>Are you experiencing any odors</b>	Yes
<b>Description of Odor</b>	Other
<b>Describe "Other" Odor</b>	Burning wood
<b>Intensity of Odor</b>	1 - Very light odor detected
<b>Are any corrective actions needed?</b>	No

Stop #12: Intersection of Hunstock Street and Windsor Road

**Use map locator to enter lat/long for this observation point.** (34.4461143, -118.649575)

**Record time at observation point** 30 Mar 2024 8:25 AM PDT

<b>Record Wind Speed (mph)</b>	2.0
<b>Record Wind Direction</b>	E
<b>Have the weather conditions changed since last recorded?</b>	No
<b>Are you experiencing any odors</b>	No

Stop #13: Intersection of Del Valle Road and Silver Street

**Use map locator to enter lat/long for this observation point.** (34.4481234, -118.6554402)

**Record time at observation point** 30 Mar 2024 8:22 AM PDT

<b>Record Wind Speed</b>	4.2
<b>Record Wind Direction</b>	N
<b>Have the weather conditions changed since last recorded?</b>	No
<b>Are you experiencing any odors</b>	No

Stop #14: Intersection of Del Valle Road and Hasley Canyon Road

1 flagged

Use map locator to enter lat/long for this observation point.

Del Valle Rd & Hasley Canyon Rd,  
Hasley Canyon, CA 91384, USA  
(34.456818999999996,  
-118.64180300000001)

Record time at observation point

30 Mar 2024 8:18 AM PDT

Record Wind Speed (mph)

2.0

Record Wind Direction

SE

Have the weather conditions changed since last recorded?

No

Are you experiencing any odors

Yes

Description of Odor

Other

Describe "Other" Odor

Rotting vegetation

Intensity of Odor

1 - Very light odor detected

Are any corrective actions needed?

No

Stop #15: Intersection of Hasley Canyon Road and Gibraltar Lane

Use map locator to enter lat/long for this observation point.

(34.4552196, -118.6333797)

Record time at observation point

30 Mar 2024 8:15 AM PDT

Record Wind Speed (mph)

2.5

Record Wind Direction

NE

Have the weather conditions changed since last recorded?

No

Are you experiencing any odors

No

Stop #16: Intersection of Gibraltar Lane and Alton Way

1 flagged

Use map locator to enter lat/long for this observation point.

28335 Gibraltar Ln, Castaic, CA  
91384, USA  
(34.4553329,  
-118.62955570000001)

Record time at observation point

30 Mar 2024 8:12 AM PDT

Record Wind Speed (mph)	4.2
Record Wind Direction	NE
Have the weather conditions changed since last recorded?	No
Are you experiencing any odors	Yes
Description of Odor	Other
Describe "Other" Odor	Laundry detergent
Intensity of Odor	1 - Very light odor detected
Are any corrective actions needed?	No
Stop #17: Intersection of Castlebury Place and Picadilly Place	1 flagged
Use map locator to enter lat/long for this observation point.	661 Your Home Away!, Castaic, CA 91384, USA (34.4536497, -118.62767199999998)
Record time at observation point	30 Mar 2024 8:09 AM PDT
Record Wind Speed (mph)	2.7
Record Wind Direction	S
Have the weather conditions changed since last recorded?	No
Are you experiencing any odors	Yes
Description of Odor	Landfill Gas
Intensity of Odor	2 - Light odor detected
Are any corrective actions needed?	
Stop #18: Intersection of Gibraltar Lane and Springvale Lane	1 flagged
Use map locator to enter lat/long for this observation point.	28244 Springvale Ln, Castaic, CA 91384, USA (34.4553912, -118.62823379999999)
Record time at observation point	30 Mar 2024 8:07 AM PDT
Record Wind Speed (mph)	0.2

Record Wind Direction	E
Have the weather conditions changed since last recorded?	No
Are you experiencing any odors	Yes
Description of Odor	Landfill Gas
Intensity of Odor	1 - Very light odor detected
<b>Are any corrective actions needed?</b>	
Stop #19: Intersection of Gibraltar Lane and Cambridge Avenue	2 flagged
Use map locator to enter lat/long for this observation point.	29830 Cambridge Ave, Castaic, CA 91384, USA (34.458257599999996, -118.62650179999999)
Record time at observation point	30 Mar 2024 8:04 AM PDT
Record Wind Speed (mph)	1.1
Record Wind Direction	E
Have the weather conditions changed since last recorded?	No
Are you experiencing any odors	Yes
Description of Odor	Landfill Gas
Intensity of Odor	3 - Moderate Odor
<b>Are any corrective actions needed?</b>	
Stop #20: Intersection of Cambridge Avenue and Hasley Canyon Road	
Use map locator to enter lat/long for this observation point.	29615 Newport Pl, Castaic, CA 91384, USA (34.4542923, -118.62130560000001)
Record time at observation point	30 Mar 2024 7:21 AM PDT
Record Wind Speed (mph)	2.0
Record Wind Direction	S
Have the weather conditions changed since last recorded?	No

**Are you experiencing any odors**

No

Stop #21: Intersection of The Old Road and Hillcrest Parkway

**Use map locator to enter lat/long for this observation point.**

30351 The Old Rd, Castaic, CA  
91384, USA  
(34.470110999999996,  
-118.617112)

**Record time at observation point**

30 Mar 2024 7:58 AM PDT

**Record Wind Speed (mph)**

0.2

**Record Wind Direction**

SE

**Have the weather conditions changed since last recorded?**

No

**Are you experiencing any odors**

No

Stop #22: Intersection of Hillcrest Parkway and Park Vista Drive at Castaic Elementary School

1 flagged

**Use map locator to enter lat/long for this observation point.**

28332 Foothill Rd, Castaic, CA  
91384, USA  
(34.471645699999996,  
-118.62989749999998)

**Record time at observation point**

30 Mar 2024 7:55 AM PDT

**Record Wind Speed (mph)**

2.0

**Record Wind Direction**

SE

**Have the weather conditions changed since last recorded?**

No

**Are you experiencing any odors**

Yes

**Description of Odor**

Landfill Gas

**Intensity of Odor**

1 - Very light odor detected

**Are any corrective actions needed?**

Stop #23: Intersection of Creekbed Road and Firebrand Drive

**Use map locator to enter lat/long for this observation point.**

27659 Firebrand Dr, Castaic, CA  
91384, USA  
(34.458084899999996,  
-118.6195279)

**Record time at observation point**

30 Mar 2024 8:01 AM PDT

Record Wind Speed (mph)	2.0
Record Wind Direction	S
Have the weather conditions changed since last recorded?	No
Are you experiencing any odors	No
Stop #24: Intersection of The Old Road and Live Oak Road	1 flagged

Use map locator to enter lat/long for this observation point. 29477 Live Oak Rd, Castaic, CA 91384, USA (34.4525182, -118.616726)

Record time at observation point	30 Mar 2024 7:34 AM PDT
Record Wind Speed (mph)	0
Have the weather conditions changed since last recorded?	No
Are you experiencing any odors	Yes
Description of Odor	Other
Describe "Other" Odor	Food
Intensity of Odor	2 - Light odor detected
Are any corrective actions needed?	

Stop #25: Intersection of Live Oak Road and Hidden Trail Road 1 flagged

Use map locator to enter lat/long for this observation point. (34.4495212, -118.6179099)

Record time at observation point	30 Mar 2024 7:32 AM PDT
Record Wind Speed (mph)	2.0
Record Wind Direction	N
Have the weather conditions changed since last recorded?	No
Are you experiencing any odors	Yes
Description of Odor	Landfill Gas
Intensity of Odor	2 - Light odor detected

Are any corrective actions needed?



Stop #26: Intersection of Live Oak Elementary School at Saddleridge Way

Use map locator to enter lat/long for this observation point.

27710 Saddleridge Way, Castaic,  
CA 91384, USA  
(34.4500543,  
-118.61920880000001)

Record time at observation point

30 Mar 2024 7:29 AM PDT

Record Wind Speed (mph)

1.3

Record Wind Direction

E

Have the weather conditions changed since last recorded?

No

Are you experiencing any odors

No

Stop #27: Intersection of Rangewood Road and Buckskin Drive

Use map locator to enter lat/long for this observation point.

29165 Saddleridge Way, Castaic,  
CA 91384, USA  
(34.4491454,  
-118.62033539999999)

Record time at observation point

30 Mar 2024 7:27 AM PDT

Record Wind Speed (mph)

3.1

Record Wind Direction

SE

Have the weather conditions changed since last recorded?

No

Are you experiencing any odors

No

Stop #28: Intersection of Quincy Street and Cambridge Avenue

1 flagged

Use map locator to enter lat/long for this observation point.

27803 Quincy St, Castaic, CA  
91384, USA  
(34.453026699999995,  
-118.62002930000001)

Record time at observation point

30 Mar 2024 7:24 AM PDT

Record Wind Speed (mph)

1.3

Record Wind Direction

S

Have the weather conditions changed since last recorded?

No

Are you experiencing any odors

Yes

<b>Description of Odor</b>	Other
<b>Describe "Other" Odor</b>	Anise
<b>Intensity of Odor</b>	1 - Very light odor detected
<b>Are any corrective actions needed?</b>	No
Stop #29: Intersection of Hasley Canyon Road and Commerce Center Drive (Santa Clarita Valley International School & Playmakers Preschool)	
<b>Use map locator to enter lat/long for this observation point.</b>	Hasley Canyon Rd, Castaic, CA 91384, USA (34.451042, -118.62557479999998)
<b>Record time at observation point</b>	30 Mar 2024 7:18 AM PDT
<b>Record Wind Speed (mph)</b>	3.8
<b>Record Wind Direction</b>	SE
<b>Have the weather conditions changed since last recorded?</b>	No
<b>Are you experiencing any odors</b>	No
Stop #30: Intersection of Commerce Center Drive and Witherspoon Parkway	
<b>Use map locator to enter lat/long for this observation point.</b>	Commerce Center Dr & Witherspoon Pky, California 91384, USA (34.445912, -118.626105)
<b>Record time at observation point</b>	30 Mar 2024 7:16 AM PDT
<b>Record Wind Speed (mph)</b>	0.4
<b>Record Wind Direction</b>	S
<b>Have the weather conditions changed since last recorded?</b>	No
<b>Are you experiencing any odors</b>	No
Stop #31: Intersection of Franklin Parkway and driveway leading to the United States Postal Service	
<b>Use map locator to enter lat/long for this observation point.</b>	28000 Franklin Pkwy, Valencia, CA 91355, USA (34.4352261,

<b>Record time at observation point</b>	30 Mar 2024 7:12 AM PDT
<b>Record Wind Speed (mph)</b>	2.5
<b>Record Wind Direction</b>	NE
<b>Have the weather conditions changed since last recorded?</b>	No
<b>Are you experiencing any odors</b>	No
Stop #32: Intersection of Henry Mayo Drive and Cambridge View Drive, leading into the Valencia Travel Village RV Resort	
<b>Use map locator to enter lat/long for this observation point.</b>	Cambridge View Dr, Valencia, CA 91355, USA (34.4295272, -118.624805)

<b>Record time at observation point</b>	30 Mar 2024 7:06 AM PDT
<b>Record Wind Speed (mph)</b>	2.7
<b>Record Wind Direction</b>	NE
<b>Have the weather conditions changed since last recorded?</b>	No
<b>Are you experiencing any odors</b>	No
Odor Compliance with Stipulated Order for Abatement	
<b>At 3 or more stops have you recorded any Landfill Odor Intensity of 3 (3 - Moderate Odor) or higher?</b>	No

**Recorder Signature**



Julian Jenkins  
30 Mar 2024 9:06 AM PDT

---

**Upon completion of this patrol, please check the box to trigger necessary notifications.**

# 4050 - Chiquita Odor Patrol Template

Complete

<b>Score</b>	3 / 3 (100%)	<b>Flagged items</b>	5	<b>Actions</b>	0
<b>Conducted on</b>	1 Apr 2024 6:45 PM PDT				
<b>Prepared by</b>	Nicole Ward				
<b>If the name of the person conducting the Patrol does not appear above, please enter it here:</b>	Adrian and Isaac				
<b>What type of patrol is this?</b>	Regular Patrol				
<b>Weather Conditions at the time of patrol.</b>	Sunny				
<b>Temperature at time of Patrol</b>	66°F Should be between -50°F to 125°F				
<b>I acknowledge that I have not visited the working face or other on-site areas where exposed trash or landfill odors such as, but not limited to landfill gas odors, refuse or refuse contaminated material odors, or landfill liquids/landfill leachate odors exist within four hours prior to conducting this odor surveillance.</b>	<input checked="" type="checkbox"/>				
<b>I acknowledge that I will assess each Patrol Stop while standing outside of the vehicle.</b>	<input checked="" type="checkbox"/>				

**Flagged items**

5 flagged

Odor Patrol Stops / Stop #21: Intersection of The Old Road and Hillcrest Parkway

**Are you experiencing any odors**

Yes

Odor Patrol Stops / Stop #25: Intersection of Live Oak Road and Hidden Trail Road

**Are you experiencing any odors**

Yes

Odor Patrol Stops / Stop #31: Intersection of Franklin Parkway and driveway leading to the United States Postal Service

**Are you experiencing any odors**

Yes

Odor Patrol Stops / Stop #31: Intersection of Franklin Parkway and driveway leading to the United States Postal Service

**Intensity of Odor**

4 -Strong Odor

Odor Patrol Stops / Stop #32: Intersection of Henry Mayo Drive and Cambridge View Drive, leading into the Valencia Travel Village RV Resort

**Are you experiencing any odors**

Yes

**Odor Patrol Stops**

5 flagged

Stop #1: Chiquito Canyon Road and Driveway leading to the LA County Fire's Del Valle Regional Training Center

**Use map locator to enter lat/long for this observation point.**28101 Chiquito Canyon Rd,  
Castaic, CA 91384, USA  
(34.4327438, -118.6590387)**Record time at observation point**

1 Apr 2024 6:48 PM PDT

**Record Wind Speed (mph)**

2

**Record Wind Direction**

NW

**Have the weather conditions changed since start of patrol?**

No

**Are you experiencing any odors**

No

Stop #2: Intersection of Chiquito Canyon Road and Lincoln Avenue

**Use map locator to enter lat/long for this observation point.**28464 Chiquito Canyon Rd,  
Castaic, CA 91384, USA  
(34.438305899999996,  
-118.65799469999999)**Record time at observation point**

1 Apr 2024 6:49 PM PDT

**Record Wind Speed (mph)**

4

**Record Wind Direction**

N

**Have the weather conditions changed since last recorded?**

No

**Are you experiencing any odors**

No

Stop #3: Intersection of Lincoln Avenue and Jackson Street

**Use map locator to enter lat/long for this observation point.**28543 Lincoln Ave, Castaic, CA  
91384, USA  
(34.4395774, -118.6561263)**Record time at observation point**

1 Apr 2024 6:50 PM PDT

**Record Wind Speed (mph)**

6.3

**Record Wind Direction**

N

**Have the weather conditions changed since last recorded?**

No

<b>Are you experiencing any odors</b>	No
Stop #4: Intersection of Buchanan Way and Chiquito Canyon Road	
<b>Use map locator to enter lat/long for this observation point.</b>	30008 Buchanan Way, Castaic, CA 91384, USA (34.4416592, -118.65763009999999)
<b>Record time at observation point</b>	1 Apr 2024 7:35 PM PDT
<b>Record Wind Speed (mph)</b>	0
<b>Have the weather conditions changed since last recorded?</b>	No
<b>Are you experiencing any odors</b>	No
Stop #5: Intersection of Lincoln Avenue and Harding Avenue	
<b>Use map locator to enter lat/long for this observation point.</b>	(34.4432083, -118.6556164)
<b>Record time at observation point</b>	1 Apr 2024 6:51 PM PDT
<b>Record Wind Speed (mph)</b>	5.8
<b>Record Wind Direction</b>	N
<b>Have the weather conditions changed since last recorded?</b>	No
<b>Are you experiencing any odors</b>	No
Stop #6: Intersection of Chiquito Canyon Road and San Martinez Road	
<b>Use map locator to enter lat/long for this observation point.</b>	28900 Chiquito Canyon Rd, Castaic, CA 91384, USA (34.4451696, -118.65758459999999)
<b>Record time at observation point</b>	1 Apr 2024 6:53 PM PDT
<b>Record Wind Speed (mph)</b>	4.2
<b>Record Wind Direction</b>	NE
<b>Have the weather conditions changed since last recorded?</b>	No
<b>Are you experiencing any odors</b>	No



Stop #7: Intersection of San Martinez Road and Morningside Drive

Use map locator to enter lat/long for this observation point. (34.446636, -118.6611664)

Record time at observation point 1 Apr 2024 6:55 PM PDT

Record Wind Speed (mph) 2

Record Wind Direction N

Have the weather conditions changed since last recorded? No

Are you experiencing any odors No

Stop #8: Intersection of Lexington Drive and Morningside Drive

Use map locator to enter lat/long for this observation point. (34.4485426, -118.6605917)

Record time at observation point 1 Apr 2024 6:55 PM PDT

Record Wind Speed (mph) 0

Have the weather conditions changed since last recorded? No

Are you experiencing any odors No

Stop #9: Intersection of Val Verde Road and Trellis Road

Use map locator to enter lat/long for this observation point. (34.4481253, -118.6628679)

Record time at observation point 1 Apr 2024 6:57 PM PDT

Record Wind Speed (mph) 0

Have the weather conditions changed since last recorded? No

Are you experiencing any odors No

Stop #10: Intersection of San Martinez Road and Euclid Ave.

Use map locator to enter lat/long for this observation point. 30333 San Martinez Rd, Castaic, CA 91384, USA (34.4478645, -118.66565609999999)

Record time at observation point 1 Apr 2024 6:57 PM PDT

Record Wind Speed (mph) 1.1

<b>Record Wind Direction</b>	W
<b>Have the weather conditions changed since last recorded?</b>	No
<b>Are you experiencing any odors</b>	No
Stop #11: Intersection of San Martinez Road and Keningston Road	
<b>Use map locator to enter lat/long for this observation point.</b>	(34.4484989, -118.6708706)
<b>Record time at observation point</b>	1 Apr 2024 6:59 PM PDT
<b>Record Wind Speed (mph)</b>	3.6
<b>Record Wind Direction</b>	W
<b>Have the weather conditions changed since last recorded?</b>	No
<b>Are you experiencing any odors</b>	No
Stop #12: Intersection of Hunstock Street and Windsor Road	
<b>Use map locator to enter lat/long for this observation point.</b>	(34.4460101, -118.6494446)
<b>Record time at observation point</b>	1 Apr 2024 7:02 PM PDT
<b>Record Wind Speed (mph)</b>	2.9
<b>Record Wind Direction</b>	NE
<b>Have the weather conditions changed since last recorded?</b>	No
<b>Are you experiencing any odors</b>	No
Stop #13: Intersection of Del Valle Road and Silver Street	
<b>Use map locator to enter lat/long for this observation point.</b>	(34.448686, -118.6552606)
<b>Record time at observation point</b>	1 Apr 2024 7:04 PM PDT
<b>Record Wind Speed</b>	0
<b>Have the weather conditions changed since last recorded?</b>	No
<b>Are you experiencing any odors</b>	No
Stop #14: Intersection of Del Valle Road and Hasley Canyon	

Road

Use map locator to enter lat/long for this observation point.

Del Valle Rd & Hasley Canyon Rd,  
California 91355, USA  
(34.456905,  
-118.64146400000001)

Record time at observation point

1 Apr 2024 7:06 PM PDT

Record Wind Speed (mph)

2.5

Record Wind Direction

NE

Have the weather conditions changed since last recorded?

No

Are you experiencing any odors

No

Stop #15: Intersection of Hasley Canyon Road and Gibraltar Lane

Use map locator to enter lat/long for this observation point.

28568 Gibraltar Ln, Castaic, CA  
91384, USA  
(34.4550802,  
-118.63320199999998)

Record time at observation point

1 Apr 2024 7:07 PM PDT

Record Wind Speed (mph)

0

Have the weather conditions changed since last recorded?

No

Are you experiencing any odors

No

Stop #16: Intersection of Gibraltar Lane and Alton Way

Use map locator to enter lat/long for this observation point.

28340 Alton Way, Castaic, CA  
91384, USA  
(34.4547214, -118.6302393)

Record time at observation point

1 Apr 2024 7:08 PM PDT

Record Wind Speed (mph)

.2

Record Wind Direction

E

Have the weather conditions changed since last recorded?

No

Are you experiencing any odors

No

Stop #17: Intersection of Castlebury Place and Picadilly Place

661 Your Home Away!, Castaic, CA  
91384, USA  
(34.4536497,  
-118.62767199999998)

Use map locator to enter lat/long for this observation point.

Record time at observation point 1 Apr 2024 7:09 PM PDT

Record Wind Speed (mph) 2.5

Record Wind Direction N

Have the weather conditions changed since last recorded? No

Are you experiencing any odors No

Stop #18: Intersection of Gibraltar Lane and Springvale Lane

28223 Gibraltar Ln, Castaic, CA  
91384, USA  
(34.455888099999996,  
-118.62878079999999)

Use map locator to enter lat/long for this observation point.

Record time at observation point 1 Apr 2024 7:10 PM PDT

Record Wind Speed (mph) .4

Record Wind Direction NW

Have the weather conditions changed since last recorded? No

Are you experiencing any odors No

Stop #19: Intersection of Gibraltar Lane and Cambridge Avenue

28003 Gibraltar Ln, Castaic, CA  
91384, USA  
(34.4583288, -118.6270032)

Use map locator to enter lat/long for this observation point.

Record time at observation point 1 Apr 2024 7:11 PM PDT

Record Wind Speed (mph) 4.9

Record Wind Direction SE

Have the weather conditions changed since last recorded? No

Are you experiencing any odors No

Stop #20: Intersection of Cambridge Avenue and Hasley Canyon Road

Use map locator to enter lat/long for this observation point.

9701 Creekbed Rd, Castaic, CA  
91384, USA  
(34.4555301, -118.6218167)

Record time at observation point

1 Apr 2024 7:12 PM PDT

Record Wind Speed (mph)

4

Record Wind Direction

SW

Have the weather conditions changed since last recorded?

No

Are you experiencing any odors

No

Stop #21: Intersection of The Old Road and Hillcrest Parkway

1 flagged

Use map locator to enter lat/long for this observation point.

27610 Iris Pl, Castaic, CA 91384,  
USA  
(34.470656, -118.6171576)

Record time at observation point

1 Apr 2024 7:16 PM PDT

Record Wind Speed (mph)

1.3

Record Wind Direction

W

Have the weather conditions changed since last recorded?

No

Are you experiencing any odors

Yes

Description of Odor

Landfill Gas

Intensity of Odor

2 - Light odor detected

Are any corrective actions needed?

No

Stop #22: Intersection of Hillcrest Parkway and Park Vista Drive  
at Castaic Elementary School

Use map locator to enter lat/long for this observation point.

30455 Park Vista Dr, Castaic, CA  
91384, USA  
(34.472168100000005,  
-118.6304217)

Record time at observation point

1 Apr 2024 7:18 PM PDT

Record Wind Speed (mph)

0

Have the weather conditions changed since last recorded?

No

<b>Are you experiencing any odors</b>	No
Stop #23: Intersection of Creekbed Road and Firebrand Drive	
<b>Use map locator to enter lat/long for this observation point.</b>	29796 Creekbed Rd, Castaic, CA 91384, USA (34.4575962, -118.6195735)
<b>Record time at observation point</b>	1 Apr 2024 7:13 PM PDT
<b>Record Wind Speed (mph)</b>	0
<b>Have the weather conditions changed since last recorded?</b>	No
<b>Are you experiencing any odors</b>	No
Stop #24: Intersection of The Old Road and Live Oak Road	
<b>Use map locator to enter lat/long for this observation point.</b>	27602 Hartford Ave, Castaic, CA 91384, USA (34.453196, -118.61702079999998)
<b>Record time at observation point</b>	1 Apr 2024 7:22 PM PDT
<b>Record Wind Speed (mph)</b>	1.3
<b>Record Wind Direction</b>	S
<b>Have the weather conditions changed since last recorded?</b>	No
<b>Are you experiencing any odors</b>	No
Stop #25: Intersection of Live Oak Road and Hidden Trail Road	1 flagged
<b>Use map locator to enter lat/long for this observation point.</b>	27662 Buckskin Dr, Castaic, CA 91384, USA (34.4501688, -118.61797809999999)
<b>Record time at observation point</b>	1 Apr 2024 7:23 PM PDT
<b>Record Wind Speed (mph)</b>	2.3
<b>Record Wind Direction</b>	S
<b>Have the weather conditions changed since last recorded?</b>	No
<b>Are you experiencing any odors</b>	Yes

<b>Description of Odor</b>	Landfill Gas
<b>Intensity of Odor</b>	2 - Light odor detected
<b>Are any corrective actions needed?</b>	No
Stop #26: Intersection of Live Oak Elementary School at Saddleridge Way	
<b>Use map locator to enter lat/long for this observation point.</b>	27715 Saddleridge Way, Castaic, CA 91384, USA (34.4504892, -118.6202344)
<b>Record time at observation point</b>	1 Apr 2024 7:24 PM PDT
<b>Record Wind Speed (mph)</b>	0
<b>Have the weather conditions changed since last recorded?</b>	No
<b>Are you experiencing any odors</b>	No
Stop #27: Intersection of Rangewood Road and Buckskin Drive	
<b>Use map locator to enter lat/long for this observation point.</b>	29165 Saddleridge Way, Castaic, CA 91384, USA (34.4491454, -118.62033539999999)
<b>Record time at observation point</b>	1 Apr 2024 7:24 PM PDT
<b>Record Wind Speed (mph)</b>	0
<b>Have the weather conditions changed since last recorded?</b>	No
<b>Are you experiencing any odors</b>	No
Stop #28: Intersection of Quincy Street and Cambridge Avenue	
<b>Use map locator to enter lat/long for this observation point.</b>	27803 Quincy St, Castaic, CA 91384, USA (34.453026699999995, -118.62002930000001)
<b>Record time at observation point</b>	1 Apr 2024 7:26 PM PDT
<b>Record Wind Speed (mph)</b>	0
<b>Have the weather conditions changed since last recorded?</b>	No
<b>Are you experiencing any odors</b>	No

Stop #29: Intersection of Hasley Canyon Road and Commerce Center Drive (Santa Clarita Valley International School & Playmakers Preschool)

Commerce Center Dr, Valencia, CA  
91355, USA  
(34.450597699999996,  
-118.6258824)

Use map locator to enter lat/long for this observation point.

Record time at observation point

1 Apr 2024 7:28 PM PDT

Record Wind Speed (mph)

2.7

Record Wind Direction

S

Have the weather conditions changed since last recorded?

No

Are you experiencing any odors

No

Stop #30: Intersection of Commerce Center Drive and Witherspoon Parkway

Commerce Center Dr &  
Witherspoon Pky, California  
91384, USA  
(34.445912, -118.626105)

Use map locator to enter lat/long for this observation point.

Record time at observation point

1 Apr 2024 7:29 PM PDT

Record Wind Speed (mph)

1.8

Record Wind Direction

S

Have the weather conditions changed since last recorded?

No

Are you experiencing any odors

No

Stop #31: Intersection of Franklin Parkway and driveway leading to the United States Postal Service

2 flagged

28000 Franklin Pkwy, Valencia, CA  
91355, USA  
(34.4340605, -118.6285415)

Use map locator to enter lat/long for this observation point.

Record time at observation point

1 Apr 2024 7:30 PM PDT

Record Wind Speed (mph)

1.1

Record Wind Direction

W

Have the weather conditions changed since last recorded?

No



<b>Are you experiencing any odors</b>	Yes
<b>Description of Odor</b>	Landfill Leachate
<b>Intensity of Odor</b>	4 -Strong Odor
<b>Are any corrective actions needed?</b>	No
Stop #32: Intersection of Henry Mayo Drive and Cambridge View Drive, leading into the Valencia Travel Village RV Resort	1 flagged
<b>Use map locator to enter lat/long for this observation point.</b>	Cambridge View Dr, Valencia, CA 91355, USA (34.42958013222865, -118.62482998520136)
<b>Record time at observation point</b>	1 Apr 2024 7:33 PM PDT
<b>Record Wind Speed (mph)</b>	.9
<b>Record Wind Direction</b>	W
<b>Have the weather conditions changed since last recorded?</b>	No
<b>Are you experiencing any odors</b>	Yes
<b>Description of Odor</b>	Landfill Leachate
<b>Intensity of Odor</b>	2 - Light odor detected
<b>Are any corrective actions needed?</b>	No
Odor Compliance with Stipulated Order for Abatement	
<b>At 3 or more stops have you recorded any Landfill Odor Intensity of 3 (3 - Moderate Odor) or higher?</b>	No

**Recorder Signature**



adrian mendoza  
1 Apr 2024 7:35 PM PDT

---

**Upon completion of this patrol, please check the box to trigger necessary notifications.**



# 4050 - Chiquita Odor Patrol Template

Complete

<b>Score</b>	3 / 3 (100%)	<b>Flagged items</b>	5	<b>Actions</b>	0
<b>Conducted on</b>	1 Apr 2024 6:58 AM PDT				
<b>Prepared by</b>	Chiquita Landfill				
<b>If the name of the person conducting the Patrol does not appear above, please enter it here:</b>	Julian Jenkins				
<b>What type of patrol is this?</b>	Regular Patrol				
<b>Weather Conditions at the time of patrol.</b>	Sunny				
<b>Temperature at time of Patrol</b>	46°F Should be between -50°F to 125°F				
<b>I acknowledge that I have not visited the working face or other on-site areas where exposed trash or landfill odors such as, but not limited to landfill gas odors, refuse or refuse contaminated material odors, or landfill liquids/landfill leachate odors exist within four hours prior to conducting this odor surveillance.</b>	<input checked="" type="checkbox"/>				
<b>I acknowledge that I will assess each Patrol Stop while standing outside of the vehicle.</b>	<input checked="" type="checkbox"/>				

**Flagged items**

5 flagged

Odor Patrol Stops / Stop #1: Chiquito Canyon Road and Driveway leading to the LA County Fire's Del Valle Regional Training Center

**Are you experiencing any odors**

Yes

Odor Patrol Stops / Stop #6: Intersection of Chiquito Canyon Road and San Martinez Road

**Are you experiencing any odors**

Yes

Odor Patrol Stops / Stop #8: Intersection of Lexington Drive and Morningside Drive

**Are you experiencing any odors**

Yes

Odor Patrol Stops / Stop #11: Intersection of San Martinez Road and Kenington Road

**Are you experiencing any odors**

Yes

Odor Patrol Stops / Stop #26: Intersection of Live Oak Elementary School at Saddleridge Way

**Are you experiencing any odors**

Yes

<b>Odor Patrol Stops</b>	5 flagged			
Stop #1: Chiquito Canyon Road and Driveway leading to the LA County Fire's Del Valle Regional Training Center	1 flagged			
<b>Use map locator to enter lat/long for this observation point.</b>	28101 Chiquito Canyon Rd, Castaic, CA 91384, USA (34.4317609, -118.6589423)			
<b>Record time at observation point</b>	1 Apr 2024 8:41 AM PDT			
<b>Record Wind Speed (mph)</b>	2.0			
<b>Record Wind Direction</b>	SW			
<b>Have the weather conditions changed since start of patrol?</b>	No			
<b>Are you experiencing any odors</b>	Yes			
<b>Description of Odor</b>	<table border="1"> <tr> <td></td> <td>Landfill Gas</td> <td>Landfill Leachate</td> </tr> </table>		Landfill Gas	Landfill Leachate
	Landfill Gas	Landfill Leachate		
<b>Intensity of Odor</b>	2 - Light odor detected			
<b>Are any corrective actions needed?</b>				
Stop #2: Intersection of Chiquito Canyon Road and Lincoln Avenue				
<b>Use map locator to enter lat/long for this observation point.</b>	Chiquito Canyon Rd & Lincoln Ave, California 91355, USA (34.437901, -118.658324)			
<b>Record time at observation point</b>	1 Apr 2024 8:38 AM PDT			
<b>Record Wind Speed (mph)</b>	0.9			
<b>Record Wind Direction</b>	E			
<b>Have the weather conditions changed since last recorded?</b>	No			
<b>Are you experiencing any odors</b>	No			
Stop #3: Intersection of Lincoln Avenue and Jackson Street				
<b>Use map locator to enter lat/long for this observation point.</b>	28543 Lincoln Ave, Castaic, CA 91384, USA (34.4395774, -118.6561263)			

Record time at observation point

1 Apr 2024 8:35 AM PDT

Record Wind Speed (mph)

2.9

Record Wind Direction

E

Have the weather conditions changed since last recorded?

No

Are you experiencing any odors

No

Stop #4: Intersection of Buchanan Way and Chiquito Canyon Road

Use map locator to enter lat/long for this observation point.

28703 Chiquito Canyon Rd,  
Castaic, CA 91384, USA  
(34.441859799999996,  
-118.6573111)

Record time at observation point

1 Apr 2024 8:30 AM PDT

Record Wind Speed (mph)

0.9

Record Wind Direction

E

Have the weather conditions changed since last recorded?

No

Are you experiencing any odors

No

Stop #5: Intersection of Lincoln Avenue and Harding Avenue

Use map locator to enter lat/long for this observation point.

11629 Daleside Ave, Hawthorne,  
CA 90250, USA  
(34.443070999999996,  
-118.655496)

Record time at observation point

1 Apr 2024 8:33 AM PDT

Record Wind Speed (mph)

0.9

Record Wind Direction

N

Have the weather conditions changed since last recorded?

No

Are you experiencing any odors

No

Stop #6: Intersection of Chiquito Canyon Road and San Martinez Road

1 flagged

Use map locator to enter lat/long for this observation point.

30006 San Martinez Rd, Val Verde,  
CA 91384, USA  
(34.444958299999996,

-118.6580404)

<b>Record time at observation point</b>	1 Apr 2024 8:28 AM PDT
<b>Record Wind Speed (mph)</b>	0.9
<b>Record Wind Direction</b>	SW
<b>Have the weather conditions changed since last recorded?</b>	No
<b>Are you experiencing any odors</b>	Yes
<b>Description of Odor</b>	Other
<b>Describe "Other" Odor</b>	Burning charcoal
<b>Intensity of Odor</b>	2 - Light odor detected
<b>Are any corrective actions needed?</b>	No
Stop #7: Intersection of San Martinez Road and Morningside Drive	

**Use map locator to enter lat/long for this observation point.** (34.4462924, -118.6613514)

<b>Record time at observation point</b>	1 Apr 2024 8:25 AM PDT
<b>Record Wind Speed (mph)</b>	0.9
<b>Record Wind Direction</b>	N
<b>Have the weather conditions changed since last recorded?</b>	No
<b>Are you experiencing any odors</b>	No
Stop #8: Intersection of Lexington Drive and Morningside Drive	
	1 flagged

**Use map locator to enter lat/long for this observation point.** (34.4484034, -118.6607902)

<b>Record time at observation point</b>	1 Apr 2024 8:23 AM PDT
<b>Record Wind Speed (mph)</b>	0.7
<b>Record Wind Direction</b>	N
<b>Have the weather conditions changed since last recorded?</b>	No
<b>Are you experiencing any odors</b>	Yes

<b>Description of Odor</b>	Other
<b>Describe "Other" Odor</b>	Feces and rotting vegetation
<b>Intensity of Odor</b>	1 - Very light odor detected
<b>Are any corrective actions needed?</b>	No
Stop #9: Intersection of Val Verde Road and Trellis Road	
<b>Use map locator to enter lat/long for this observation point.</b>	(34.4480764, -118.6628156)
<b>Record time at observation point</b>	1 Apr 2024 8:20 AM PDT
<b>Record Wind Speed (mph)</b>	0.7
<b>Record Wind Direction</b>	S
<b>Have the weather conditions changed since last recorded?</b>	No
<b>Are you experiencing any odors</b>	No
Stop #10: Intersection of San Martinez Road and Euclid Ave.	
<b>Use map locator to enter lat/long for this observation point.</b>	(34.4478229, -118.6661611)
<b>Record time at observation point</b>	1 Apr 2024 8:13 AM PDT
<b>Record Wind Speed (mph)</b>	0.4
<b>Record Wind Direction</b>	E
<b>Have the weather conditions changed since last recorded?</b>	No
<b>Are you experiencing any odors</b>	No
Stop #11: Intersection of San Martinez Road and Keningston Road	
	1 flagged
<b>Use map locator to enter lat/long for this observation point.</b>	30703 San Martinez Rd, Castaic, CA 91384, USA (34.448692199999996, -118.6712099)
<b>Record time at observation point</b>	1 Apr 2024 8:16 AM PDT
<b>Record Wind Speed (mph)</b>	1.6
<b>Record Wind Direction</b>	S



Have the weather conditions changed since last recorded?	No
Are you experiencing any odors	Yes
Description of Odor	Other
Describe "Other" Odor	Burning wood
Intensity of Odor	1 - Very light odor detected
Are any corrective actions needed?	No
Stop #12: Intersection of Hunstock Street and Windsor Road	
Use map locator to enter lat/long for this observation point.	(34.4461276, -118.6494566)
Record time at observation point	1 Apr 2024 8:08 AM PDT
Record Wind Speed (mph)	1.3
Record Wind Direction	NW
Have the weather conditions changed since last recorded?	No
Are you experiencing any odors	No
Stop #13: Intersection of Del Valle Road and Silver Street	
Use map locator to enter lat/long for this observation point.	29098 Del Valle Rd Suite E, Val Verde, CA 91384, USA (34.4484511, -118.65538769999999)
Record time at observation point	1 Apr 2024 8:04 AM PDT
Record Wind Speed	3.1
Record Wind Direction	E
Have the weather conditions changed since last recorded?	No
Are you experiencing any odors	No
Stop #14: Intersection of Del Valle Road and Hasley Canyon Road	
Use map locator to enter lat/long for this observation point.	29007 Hasley Canyon Rd, Castaic, CA 91384, USA (34.45725, -118.6406063)

**Record time at observation point**

1 Apr 2024 8:01 AM PDT

**Record Wind Speed (mph)**

2.5

**Record Wind Direction**

E

**Have the weather conditions changed since last recorded?**

No

**Are you experiencing any odors**

No

Stop #15: Intersection of Hasley Canyon Road and Gibraltar Lane

28579 Gibraltar Ln, Castaic, CA  
91384, USA  
(34.4551702,  
-118.63360240000002)

**Use map locator to enter lat/long for this observation point.**

**Record time at observation point**

1 Apr 2024 7:58 AM PDT

**Record Wind Speed (mph)**

0.9

**Record Wind Direction**

NE

**Have the weather conditions changed since last recorded?**

No

**Are you experiencing any odors**

No

Stop #16: Intersection of Gibraltar Lane and Alton Way

**Use map locator to enter lat/long for this observation point.**

(34.4550116, -118.6300791)

**Record time at observation point**

1 Apr 2024 7:56 AM PDT

**Record Wind Speed (mph)**

1.8

**Record Wind Direction**

N

**Have the weather conditions changed since last recorded?**

No

**Are you experiencing any odors**

No

Stop #17: Intersection of Castlebury Place and Picadilly Place

661 Your Home Away!, Castaic, CA  
91384, USA  
(34.4536497,  
-118.62767199999998)

**Use map locator to enter lat/long for this observation point.**

**Record time at observation point**

1 Apr 2024 7:54 AM PDT

<b>Record Wind Speed (mph)</b>	3.1
<b>Record Wind Direction</b>	NW
<b>Have the weather conditions changed since last recorded?</b>	No
<b>Are you experiencing any odors</b>	No
Stop #18: Intersection of Gibraltar Lane and Springvale Lane	
<b>Use map locator to enter lat/long for this observation point.</b>	28256 Springvale Ln, Castaic, CA 91384, USA (34.4555485, -118.62855289999997)
<b>Record time at observation point</b>	1 Apr 2024 7:52 AM PDT
<b>Record Wind Speed (mph)</b>	4.2
<b>Record Wind Direction</b>	N
<b>Have the weather conditions changed since last recorded?</b>	No
<b>Are you experiencing any odors</b>	No
Stop #19: Intersection of Gibraltar Lane and Cambridge Avenue	
<b>Use map locator to enter lat/long for this observation point.</b>	(34.458287, -118.6268464)
<b>Record time at observation point</b>	1 Apr 2024 7:49 AM PDT
<b>Record Wind Speed (mph)</b>	2.0
<b>Record Wind Direction</b>	N
<b>Have the weather conditions changed since last recorded?</b>	No
<b>Are you experiencing any odors</b>	No
Stop #20: Intersection of Cambridge Avenue and Hasley Canyon Road	
<b>Use map locator to enter lat/long for this observation point.</b>	(34.4546194, -118.6210694)
<b>Record time at observation point</b>	1 Apr 2024 7:21 AM PDT
<b>Record Wind Speed (mph)</b>	0.7
<b>Record Wind Direction</b>	S

<b>Have the weather conditions changed since last recorded?</b>	No
<b>Are you experiencing any odors</b>	No
Stop #21: Intersection of The Old Road and Hillcrest Parkway	
<b>Use map locator to enter lat/long for this observation point.</b>	The Old Rd & Hillcrest Pky, California 91384, USA (34.470033, -118.61671299999998)
<b>Record time at observation point</b>	1 Apr 2024 7:42 AM PDT
<b>Record Wind Speed (mph)</b>	3.1
<b>Record Wind Direction</b>	N
<b>Have the weather conditions changed since last recorded?</b>	No
<b>Are you experiencing any odors</b>	No
Stop #22: Intersection of Hillcrest Parkway and Park Vista Drive at Castaic Elementary School	
<b>Use map locator to enter lat/long for this observation point.</b>	28333 Foothill Rd, Castaic, CA 91384, USA (34.4721086, -118.6298747)
<b>Record time at observation point</b>	1 Apr 2024 7:39 AM PDT
<b>Record Wind Speed (mph)</b>	2.2
<b>Record Wind Direction</b>	S
<b>Have the weather conditions changed since last recorded?</b>	No
<b>Are you experiencing any odors</b>	No
Stop #23: Intersection of Creekbed Road and Firebrand Drive	
<b>Use map locator to enter lat/long for this observation point.</b>	27659 Firebrand Dr, Castaic, CA 91384, USA (34.458084899999996, -118.6195279)
<b>Record time at observation point</b>	1 Apr 2024 7:46 AM PDT
<b>Record Wind Speed (mph)</b>	3.6
<b>Record Wind Direction</b>	NW

<b>Have the weather conditions changed since last recorded?</b>	No
<b>Are you experiencing any odors</b>	No
Stop #24: Intersection of The Old Road and Live Oak Road	
<b>Use map locator to enter lat/long for this observation point.</b>	29487 The Old Rd, Castaic, CA 91384, USA (34.4528639, -118.61626170000001)
<b>Record time at observation point</b>	1 Apr 2024 7:32 AM PDT
<b>Record Wind Speed (mph)</b>	0.9
<b>Record Wind Direction</b>	N
<b>Have the weather conditions changed since last recorded?</b>	No
<b>Are you experiencing any odors</b>	No
Stop #25: Intersection of Live Oak Road and Hidden Trail Road	
<b>Use map locator to enter lat/long for this observation point.</b>	27704 Buckskin Dr, Castaic, CA 91384, USA (34.4498606, -118.6182516)
<b>Record time at observation point</b>	1 Apr 2024 7:30 AM PDT
<b>Record Wind Speed (mph)</b>	1.8
<b>Record Wind Direction</b>	NE
<b>Have the weather conditions changed since last recorded?</b>	No
<b>Are you experiencing any odors</b>	No
Stop #26: Intersection of Live Oak Elementary School at Saddleridge Way	
<b>Use map locator to enter lat/long for this observation point.</b>	27710 Rangewood Rd, Castaic, CA 91384, USA (34.450107599999996, -118.61922759999999)
<b>Record time at observation point</b>	1 Apr 2024 7:28 AM PDT
<b>Record Wind Speed (mph)</b>	2.2
<b>Record Wind Direction</b>	NE

Have the weather conditions changed since last recorded?	No
Are you experiencing any odors	Yes
Description of Odor	Other
Describe "Other" Odor	Lawn maintenance equipment and fresh cut grass
Landscaping crew is working on the school grounds.	
Intensity of Odor	2 - Light odor detected
Are any corrective actions needed?	No
Stop #27: Intersection of Rangewood Road and Buckskin Drive	
Use map locator to enter lat/long for this observation point.	29165 Saddleridge Way, Castaic, CA 91384, USA (34.4491454, -118.62033539999999)
Record time at observation point	1 Apr 2024 7:26 AM PDT
Record Wind Speed (mph)	1.3
Record Wind Direction	NW
Have the weather conditions changed since last recorded?	No
Are you experiencing any odors	No
Stop #28: Intersection of Quincy Street and Cambridge Avenue	
Use map locator to enter lat/long for this observation point.	27803 Quincy St, Castaic, CA 91384, USA (34.453026699999995, -118.62002930000001)
Record time at observation point	1 Apr 2024 7:23 AM PDT
Record Wind Speed (mph)	0.9
Record Wind Direction	W
Have the weather conditions changed since last recorded?	No
Are you experiencing any odors	No
Stop #29: Intersection of Hasley Canyon Road and Commerce Center Drive (Santa Clarita Valley International School &	

Playmakers Preschool)

Use map locator to enter lat/long for this observation point.

28050 Hasley Canyon Rd, Castaic,  
CA 91384, USA  
(34.4509472, -118.6247111)

Record time at observation point

1 Apr 2024 7:18 AM PDT

Record Wind Speed (mph)

2.0

Record Wind Direction

SE

Have the weather conditions changed since last recorded?

No

Are you experiencing any odors

No

Stop #30: Intersection of Commerce Center Drive and  
Witherspoon Parkway

Use map locator to enter lat/long for this observation point.

Commerce Center Dr &  
Witherspoon Pky, California  
91355, USA  
(34.445074999999996,  
-118.62639800000001)

Record time at observation point

1 Apr 2024 7:16 AM PDT

Record Wind Speed (mph)

2.7

Record Wind Direction

S

Have the weather conditions changed since last recorded?

No

Are you experiencing any odors

No

Stop #31: Intersection of Franklin Parkway and driveway  
leading to the United States Postal Service

Use map locator to enter lat/long for this observation point.

28000 Franklin Pkwy, Valencia, CA  
91355, USA  
(34.4352261,  
-118.62850189999997)

Record time at observation point

1 Apr 2024 7:12 AM PDT

Record Wind Speed (mph)

0.9

Record Wind Direction

NW

Have the weather conditions changed since last recorded?

No

**Are you experiencing any odors**

No

Stop #32: Intersection of Henry Mayo Drive and Cambridge View Drive, leading into the Valencia Travel Village RV Resort

**Use map locator to enter lat/long for this observation point.**

Cambridge View Dr, Valencia, CA  
91355, USA  
(34.429647, -118.6247115)

**Record time at observation point**

1 Apr 2024 7:08 AM PDT

**Record Wind Speed (mph)**

0

**Have the weather conditions changed since last recorded?**

No

**Are you experiencing any odors**

No

Odor Compliance with Stipulated Order for Abatement

**At 3 or more stops have you recorded any Landfill Odor Intensity of 3 (3 - Moderate Odor) or higher?**

No



**Recorder Signature**



Julian Jenkins  
1 Apr 2024 8:42 AM PDT

---

**Upon completion of this patrol, please check the box to trigger necessary notifications.**

# 4050 - Chiquita Odor Patrol Template

Complete

<b>Score</b>	3 / 3 (100%)	<b>Flagged items</b>	3	<b>Actions</b>	0
<b>Conducted on</b>	2 Apr 2024 7:01 PM PDT				
<b>Prepared by</b>	Chiquita Landfill				
<b>If the name of the person conducting the Patrol does not appear above, please enter it here:</b>	Isaac and adrian				
<b>What type of patrol is this?</b>	Regular Patrol				
<b>Weather Conditions at the time of patrol.</b>	Sunny				
<b>Temperature at time of Patrol</b>	69°F Should be between -50°F to 125°F				
<b>I acknowledge that I have not visited the working face or other on-site areas where exposed trash or landfill odors such as, but not limited to landfill gas odors, refuse or refuse contaminated material odors, or landfill liquids/landfill leachate odors exist within four hours prior to conducting this odor surveillance.</b>	<input checked="" type="checkbox"/>				
<b>I acknowledge that I will assess each Patrol Stop while standing outside of the vehicle.</b>	<input checked="" type="checkbox"/>				

**Flagged items**

3 flagged

Odor Patrol Stops / Stop #25: Intersection of Live Oak Road and Hidden Trail Road

**Are you experiencing any odors**

Yes

Odor Patrol Stops / Stop #31: Intersection of Franklin Parkway and driveway leading to the United States Postal Service

**Are you experiencing any odors**

Yes

Odor Patrol Stops / Stop #31: Intersection of Franklin Parkway and driveway leading to the United States Postal Service

**Intensity of Odor**

3 - Moderate Odor

**Odor Patrol Stops**

3 flagged

Stop #1: Chiquito Canyon Road and Driveway leading to the LA County Fire's Del Valle Regional Training Center

**Use map locator to enter lat/long for this observation point.**28101 Chiquito Canyon Rd,  
Castaic, CA 91384, USA  
(34.432733, -118.659024)**Record time at observation point**

2 Apr 2024 7:05 PM PDT

**Record Wind Speed (mph)**

2

**Record Wind Direction**

N

**Have the weather conditions changed since start of patrol?**

No

**Are you experiencing any odors**

No

Stop #2: Intersection of Chiquito Canyon Road and Lincoln Avenue

**Use map locator to enter lat/long for this observation point.**28464 Chiquito Canyon Rd,  
Castaic, CA 91384, USA  
(34.438305899999996,  
-118.65799469999999)**Record time at observation point**

2 Apr 2024 7:06 PM PDT

**Record Wind Speed (mph)**

3.1

**Record Wind Direction**

N

**Have the weather conditions changed since last recorded?**

No

**Are you experiencing any odors**

No

Stop #3: Intersection of Lincoln Avenue and Jackson Street

**Use map locator to enter lat/long for this observation point.**

(34.4396111, -118.6558563)

**Record time at observation point**

2 Apr 2024 7:07 PM PDT

**Record Wind Speed (mph)**

3.5

**Record Wind Direction**

S

**Have the weather conditions changed since last recorded?**

No

**Are you experiencing any odors**

No

Stop #4: Intersection of Buchanan Way and Chiquito Canyon Road

30008 Buchanan Way, Castaic, CA  
91384, USA  
(34.4416592,  
-118.65763009999999)

Use map locator to enter lat/long for this observation point.

Record time at observation point

2 Apr 2024 7:09 PM PDT

Record Wind Speed (mph)

2

Record Wind Direction

S

Have the weather conditions changed since last recorded?

No

Are you experiencing any odors

No

Stop #5: Intersection of Lincoln Avenue and Harding Avenue

11629 Daleside Ave, Hawthorne,  
CA 90250, USA  
(34.443070999999996,  
-118.655496)

Use map locator to enter lat/long for this observation point.

Record time at observation point

2 Apr 2024 7:08 PM PDT

Record Wind Speed (mph)

2.2

Record Wind Direction

N

Have the weather conditions changed since last recorded?

No

Are you experiencing any odors

No

Stop #6: Intersection of Chiquito Canyon Road and San Martinez Road

28900 Chiquito Canyon Rd,  
Castaic, CA 91384, USA  
(34.4451696,  
-118.65758459999999)

Use map locator to enter lat/long for this observation point.

Record time at observation point

2 Apr 2024 7:10 PM PDT

Record Wind Speed (mph)

.9

Record Wind Direction

S

Have the weather conditions changed since last recorded?

No

<b>Are you experiencing any odors</b>	No
Stop #7: Intersection of San Martinez Road and Morningside Drive	
<b>Use map locator to enter lat/long for this observation point.</b>	(34.4465216, -118.6611296)
<b>Record time at observation point</b>	2 Apr 2024 7:11 PM PDT
<b>Record Wind Speed (mph)</b>	0
<b>Have the weather conditions changed since last recorded?</b>	No
<b>Are you experiencing any odors</b>	No
Stop #8: Intersection of Lexington Drive and Morningside Drive	
<b>Use map locator to enter lat/long for this observation point.</b>	(34.4482967, -118.6606855)
<b>Record time at observation point</b>	2 Apr 2024 7:12 PM PDT
<b>Record Wind Speed (mph)</b>	2
<b>Record Wind Direction</b>	N
<b>Have the weather conditions changed since last recorded?</b>	No
<b>Are you experiencing any odors</b>	No
Stop #9: Intersection of Val Verde Road and Trellis Road	
<b>Use map locator to enter lat/long for this observation point.</b>	(34.4480428, -118.6629324)
<b>Record time at observation point</b>	2 Apr 2024 7:13 PM PDT
<b>Record Wind Speed (mph)</b>	.7
<b>Record Wind Direction</b>	S
<b>Have the weather conditions changed since last recorded?</b>	No
<b>Are you experiencing any odors</b>	No
Stop #10: Intersection of San Martinez Road and Euclid Ave.	
<b>Use map locator to enter lat/long for this observation point.</b>	(34.4478172, -118.6658575)
<b>Record time at observation point</b>	2 Apr 2024 7:14 PM PDT

<b>Record Wind Speed (mph)</b>	0
<b>Have the weather conditions changed since last recorded?</b>	No
<b>Are you experiencing any odors</b>	No
Stop #11: Intersection of San Martinez Road and Keningston Road	
<b>Use map locator to enter lat/long for this observation point.</b>	30646 San Martinez Rd, Castaic, CA 91384, USA (34.4482237, -118.67070860000001)
<b>Record time at observation point</b>	2 Apr 2024 7:15 PM PDT
<b>Record Wind Speed (mph)</b>	.9
<b>Record Wind Direction</b>	W
<b>Have the weather conditions changed since last recorded?</b>	No
<b>Are you experiencing any odors</b>	No
Stop #12: Intersection of Hunstock Street and Windsor Road	
<b>Use map locator to enter lat/long for this observation point.</b>	(34.446007, -118.6494154)
<b>Record time at observation point</b>	2 Apr 2024 7:19 PM PDT
<b>Record Wind Speed (mph)</b>	1.3
<b>Record Wind Direction</b>	E
<b>Have the weather conditions changed since last recorded?</b>	No
<b>Are you experiencing any odors</b>	No
Stop #13: Intersection of Del Valle Road and Silver Street	
<b>Use map locator to enter lat/long for this observation point.</b>	(34.4485992, -118.6552407)
<b>Record time at observation point</b>	2 Apr 2024 7:21 PM PDT
<b>Record Wind Speed</b>	2.7
<b>Record Wind Direction</b>	E
<b>Have the weather conditions changed since last recorded?</b>	No

**Are you experiencing any odors**

No

Stop #14: Intersection of Del Valle Road and Hasley Canyon Road

**Use map locator to enter lat/long for this observation point.**

Del Valle Rd & Hasley Canyon Rd,  
California 91355, USA  
(34.456905,  
-118.64146400000001)

**Record time at observation point**

2 Apr 2024 7:23 PM PDT

**Record Wind Speed (mph)**

2.5

**Record Wind Direction**

NE

**Have the weather conditions changed since last recorded?**

No

**Are you experiencing any odors**

No

Stop #15: Intersection of Hasley Canyon Road and Gibraltar Lane

**Use map locator to enter lat/long for this observation point.**

28568 Gibraltar Ln, Castaic, CA  
91384, USA  
(34.4550802,  
-118.63320199999998)

**Record time at observation point**

2 Apr 2024 7:24 PM PDT

**Record Wind Speed (mph)**

.9

**Record Wind Direction**

S

**Have the weather conditions changed since last recorded?**

No

**Are you experiencing any odors**

No

Stop #16: Intersection of Gibraltar Lane and Alton Way

**Use map locator to enter lat/long for this observation point.**

28340 Alton Way, Castaic, CA  
91384, USA  
(34.4547214, -118.6302393)

**Record time at observation point**

2 Apr 2024 7:25 PM PDT

**Record Wind Speed (mph)**

3.6

**Record Wind Direction**

NE

**Have the weather conditions changed since last recorded?**

No



**Are you experiencing any odors**

No

Stop #17: Intersection of Castlebury Place and Picadilly Place

**Use map locator to enter lat/long for this observation point.**

661 Your Home Away!, Castaic, CA  
91384, USA  
(34.4536497,  
-118.62767199999998)

**Record time at observation point**

2 Apr 2024 7:26 PM PDT

**Record Wind Speed (mph)**

.7

**Record Wind Direction**

N

**Have the weather conditions changed since last recorded?**

No

**Are you experiencing any odors**

No

Stop #18: Intersection of Gibraltar Lane and Springvale Lane

**Use map locator to enter lat/long for this observation point.**

28223 Gibraltar Ln, Castaic, CA  
91384, USA  
(34.455888099999996,  
-118.62878079999999)

**Record time at observation point**

2 Apr 2024 7:27 PM PDT

**Record Wind Speed (mph)**

.7

**Record Wind Direction**

S

**Have the weather conditions changed since last recorded?**

No

**Are you experiencing any odors**

No

Stop #19: Intersection of Gibraltar Lane and Cambridge Avenue

**Use map locator to enter lat/long for this observation point.**

29823 Cambridge Ave, Castaic, CA  
91384, USA  
(34.457917099999996,  
-118.62698039999998)

**Record time at observation point**

2 Apr 2024 7:28 PM PDT

**Record Wind Speed (mph)**

2.5

**Record Wind Direction**

E

**Have the weather conditions changed since last recorded?**

No

**Are you experiencing any odors**

No

Stop #20: Intersection of Cambridge Avenue and Hasley Canyon Road

29615 Cambridge Ave, Castaic, CA  
91384, USA  
(34.4551637,  
-118.62194369999999)

**Use map locator to enter lat/long for this observation point.**

**Record time at observation point**

2 Apr 2024 7:31 PM PDT

**Record Wind Speed (mph)**

3.1

**Record Wind Direction**

SE

**Have the weather conditions changed since last recorded?**

No

**Are you experiencing any odors**

No

Stop #21: Intersection of The Old Road and Hillcrest Parkway

The Old Rd & Hillcrest Pky,  
California 91384, USA  
(34.470033,  
-118.61671299999998)

**Use map locator to enter lat/long for this observation point.**

**Record time at observation point**

2 Apr 2024 7:34 PM PDT

**Record Wind Speed (mph)**

1.3

**Record Wind Direction**

E

**Have the weather conditions changed since last recorded?**

No

**Are you experiencing any odors**

No

Stop #22: Intersection of Hillcrest Parkway and Park Vista Drive at Castaic Elementary School

28332 Foothill Rd, Castaic, CA  
91384, USA  
(34.471645699999996,  
-118.62989749999998)

**Use map locator to enter lat/long for this observation point.**

**Record time at observation point**

2 Apr 2024 7:35 PM PDT

**Record Wind Speed (mph)**

1.8

**Record Wind Direction**

S

<b>Have the weather conditions changed since last recorded?</b>	No
<b>Are you experiencing any odors</b>	No
Stop #23: Intersection of Creekbed Road and Firebrand Drive	
<b>Use map locator to enter lat/long for this observation point.</b>	29796 Creekbed Rd, Castaic, CA 91384, USA (34.4575962, -118.6195735)
<b>Record time at observation point</b>	2 Apr 2024 7:31 PM PDT
<b>Record Wind Speed (mph)</b>	.4
<b>Record Wind Direction</b>	NE
<b>Have the weather conditions changed since last recorded?</b>	No
<b>Are you experiencing any odors</b>	No
Stop #24: Intersection of The Old Road and Live Oak Road	
<b>Use map locator to enter lat/long for this observation point.</b>	27602 Hartford Ave, Castaic, CA 91384, USA (34.453196, -118.61702079999998)
<b>Record time at observation point</b>	2 Apr 2024 8:05 PM PDT
<b>Record Wind Speed (mph)</b>	0
<b>Have the weather conditions changed since last recorded?</b>	No
<b>Are you experiencing any odors</b>	No
Stop #25: Intersection of Live Oak Road and Hidden Trail Road	
<b>Use map locator to enter lat/long for this observation point.</b>	27662 Buckskin Dr, Castaic, CA 91384, USA (34.4501688, -118.61797809999999)
<b>Record time at observation point</b>	2 Apr 2024 8:06 PM PDT
<b>Record Wind Speed (mph)</b>	.7
<b>Record Wind Direction</b>	S
<b>Have the weather conditions changed since last recorded?</b>	No

<b>Are you experiencing any odors</b>	Yes
<b>Description of Odor</b>	Landfill Gas
<b>Intensity of Odor</b>	2 - Light odor detected
<b>Are any corrective actions needed?</b>	No
Stop #26: Intersection of Live Oak Elementary School at Saddleridge Way	
<b>Use map locator to enter lat/long for this observation point.</b>	27720 Saddleridge Way, Castaic, CA 91384, USA (34.44987700000001, -118.6194367)
<b>Record time at observation point</b>	2 Apr 2024 8:07 PM PDT
<b>Record Wind Speed (mph)</b>	.9
<b>Record Wind Direction</b>	N
<b>Have the weather conditions changed since last recorded?</b>	No
<b>Are you experiencing any odors</b>	No
Stop #27: Intersection of Rangewood Road and Buckskin Drive	
<b>Use map locator to enter lat/long for this observation point.</b>	29165 Saddleridge Way, Castaic, CA 91384, USA (34.4491454, -118.62033539999999)
<b>Record time at observation point</b>	2 Apr 2024 8:07 PM PDT
<b>Record Wind Speed (mph)</b>	.4
<b>Record Wind Direction</b>	S
<b>Have the weather conditions changed since last recorded?</b>	No
<b>Are you experiencing any odors</b>	No
Stop #28: Intersection of Quincy Street and Cambridge Avenue	
<b>Use map locator to enter lat/long for this observation point.</b>	27727 Quincy St, Castaic, CA 91384, USA (34.4531311, -118.619619)
<b>Record time at observation point</b>	2 Apr 2024 8:09 PM PDT

<b>Record Wind Speed (mph)</b>	.7
<b>Record Wind Direction</b>	N
<b>Have the weather conditions changed since last recorded?</b>	No
<b>Are you experiencing any odors</b>	No
Stop #29: Intersection of Hasley Canyon Road and Commerce Center Drive (Santa Clarita Valley International School & Playmakers Preschool)	
<b>Use map locator to enter lat/long for this observation point.</b>	Hasley Canyon Rd, Castaic, CA 91384, USA (34.4511217, -118.6258157)
<b>Record time at observation point</b>	2 Apr 2024 8:12 PM PDT
<b>Record Wind Speed (mph)</b>	1.1
<b>Record Wind Direction</b>	SW
<b>Have the weather conditions changed since last recorded?</b>	No
<b>Are you experiencing any odors</b>	No
Stop #30: Intersection of Commerce Center Drive and Witherspoon Parkway	
<b>Use map locator to enter lat/long for this observation point.</b>	Commerce Center Dr & Witherspoon Pky, California 91384, USA (34.445912, -118.626105)
<b>Record time at observation point</b>	2 Apr 2024 8:13 PM PDT
<b>Record Wind Speed (mph)</b>	.4
<b>Record Wind Direction</b>	S
<b>Have the weather conditions changed since last recorded?</b>	No
<b>Are you experiencing any odors</b>	No
Stop #31: Intersection of Franklin Parkway and driveway leading to the United States Postal Service	
<b>Use map locator to enter lat/long for this observation point.</b>	2 flagged 28000 Franklin Pkwy, Valencia, CA 91355, USA (34.4340748, -118.628472)

Record time at observation point

2 Apr 2024 8:15 PM PDT

Record Wind Speed (mph)

1.6

Record Wind Direction

SW

Have the weather conditions changed since last recorded?

No

Are you experiencing any odors

Yes

Description of Odor

Landfill Gas

Intensity of Odor

3 - Moderate Odor

Are any corrective actions needed?

No

Stop #32: Intersection of Henry Mayo Drive and Cambridge View Drive, leading into the Valencia Travel Village RV Resort

27958-27946 CA-126, Castaic, CA  
91384, USA  
(34.429681099999996,  
-118.6250687)

Use map locator to enter lat/long for this observation point.

Record time at observation point

2 Apr 2024 8:17 PM PDT

Record Wind Speed (mph)

2

Record Wind Direction

S

Have the weather conditions changed since last recorded?

No

Are you experiencing any odors

No

Odor Compliance with Stipulated Order for Abatement

At 3 or more stops have you recorded any Landfill Odor Intensity of 3 (3 - Moderate Odor) or higher?

No

**Recorder Signature**



isaac dominguez  
2 Apr 2024 8:19 PM PDT

---

**Upon completion of this patrol, please check the box to trigger necessary notifications.**

# 4050 - Chiquita Odor Patrol Template

Complete

Score	3 / 3 (100%)	Flagged items	9	Actions	0
-------	--------------	---------------	---	---------	---

Conducted on

2 Apr 2024 6:54 AM PDT

Prepared by

Julian Jenkins

If the name of the person conducting the Patrol does not appear above, please enter it here:

What type of patrol is this?

Regular Patrol

Weather Conditions at the time of patrol.

Sunny

Temperature at time of Patrol

46°F  
Should be between -50°F to 125°F

I acknowledge that I have not visited the working face or other on-site areas where exposed trash or landfill odors such as, but not limited to landfill gas odors, refuse or refuse contaminated material odors, or landfill liquids/landfill leachate odors exist within four hours prior to conducting this odor surveillance.



I acknowledge that I will assess each Patrol Stop while standing outside of the vehicle.





**Flagged items**

9 flagged

Odor Patrol Stops / Stop #1: Chiquito Canyon Road and Driveway leading to the LA County Fire's Del Valle Regional Training Center

**Are you experiencing any odors**

Yes

Odor Patrol Stops / Stop #1: Chiquito Canyon Road and Driveway leading to the LA County Fire's Del Valle Regional Training Center

**Intensity of Odor**

4 -Strong Odor

Odor Patrol Stops / Stop #8: Intersection of Lexington Drive and Morningside Drive

**Are you experiencing any odors**

Yes

Odor Patrol Stops / Stop #10: Intersection of San Martinez Road and Euclid Ave.

**Are you experiencing any odors**

Yes

Odor Patrol Stops / Stop #13: Intersection of Del Valle Road and Silver Street

**Are you experiencing any odors**

Yes

Odor Patrol Stops / Stop #17: Intersection of Castlebury Place and Picadilly Place

**Are you experiencing any odors**

Yes

Odor Patrol Stops / Stop #21: Intersection of The Old Road and Hillcrest Parkway

**Are you experiencing any odors**

Yes

Odor Patrol Stops / Stop #23: Intersection of Creekbed Road and Firebrand Drive

**Are you experiencing any odors**

Yes

Odor Patrol Stops / Stop #29: Intersection of Hasley Canyon Road and Commerce Center Drive (Santa Clarita Valley International School & Playmakers Preschool)

**Are you experiencing any odors**

Yes

<b>Odor Patrol Stops</b>	9 flagged
Stop #1: Chiquito Canyon Road and Driveway leading to the LA County Fire's Del Valle Regional Training Center	2 flagged
<b>Use map locator to enter lat/long for this observation point.</b>	28101 Chiquito Canyon Rd, Castaic, CA 91384, USA (34.4317609, -118.6589423)
<b>Record time at observation point</b>	2 Apr 2024 8:34 AM PDT
<b>Record Wind Speed (mph)</b>	3.3
<b>Record Wind Direction</b>	S
<b>Have the weather conditions changed since start of patrol?</b>	No
<b>Are you experiencing any odors</b>	Yes
<b>Description of Odor</b>	Landfill Gas
<b>Intensity of Odor</b>	4 -Strong Odor
<b>Are any corrective actions needed?</b>	
Stop #2: Intersection of Chiquito Canyon Road and Lincoln Avenue	
<b>Use map locator to enter lat/long for this observation point.</b>	Chiquito Canyon Rd & Lincoln Ave, California 91355, USA (34.437901, -118.658324)
<b>Record time at observation point</b>	2 Apr 2024 8:32 AM PDT
<b>Record Wind Speed (mph)</b>	0.9
<b>Record Wind Direction</b>	SE
<b>Have the weather conditions changed since last recorded?</b>	No
<b>Are you experiencing any odors</b>	No
Stop #3: Intersection of Lincoln Avenue and Jackson Street	
<b>Use map locator to enter lat/long for this observation point.</b>	(34.4396999, -118.6559207)
<b>Record time at observation point</b>	2 Apr 2024 8:30 AM PDT
<b>Record Wind Speed (mph)</b>	2.0

<b>Record Wind Direction</b>	E
<b>Have the weather conditions changed since last recorded?</b>	No
<b>Are you experiencing any odors</b>	No
Stop #4: Intersection of Buchanan Way and Chiquito Canyon Road	
<b>Use map locator to enter lat/long for this observation point.</b>	28703 Chiquito Canyon Rd, Castaic, CA 91384, USA (34.441859799999996, -118.6573111)
<b>Record time at observation point</b>	2 Apr 2024 8:25 AM PDT
<b>Record Wind Speed (mph)</b>	0.7
<b>Record Wind Direction</b>	NE
<b>Have the weather conditions changed since last recorded?</b>	No
<b>Are you experiencing any odors</b>	No
Stop #5: Intersection of Lincoln Avenue and Harding Avenue	
<b>Use map locator to enter lat/long for this observation point.</b>	(34.4428585, -118.6556476)
<b>Record time at observation point</b>	2 Apr 2024 8:28 AM PDT
<b>Record Wind Speed (mph)</b>	0.2
<b>Record Wind Direction</b>	NE
<b>Have the weather conditions changed since last recorded?</b>	No
<b>Are you experiencing any odors</b>	No
Stop #6: Intersection of Chiquito Canyon Road and San Martinez Road	
<b>Use map locator to enter lat/long for this observation point.</b>	30010 San Martinez Rd, Castaic, CA 91384, USA (34.4449994, -118.6582312)
<b>Record time at observation point</b>	2 Apr 2024 8:22 AM PDT
<b>Record Wind Speed (mph)</b>	3.1
<b>Record Wind Direction</b>	W

Have the weather conditions changed since last recorded?	No
Are you experiencing any odors	No
Stop #7: Intersection of San Martinez Road and Morningside Drive	
Use map locator to enter lat/long for this observation point.	30139 San Martinez Rd, Castaic, CA 91384, USA (34.44624, -118.66109490000001)
Record time at observation point	2 Apr 2024 8:20 AM PDT
Record Wind Speed (mph)	0
Have the weather conditions changed since last recorded?	No
Are you experiencing any odors	No
Stop #8: Intersection of Lexington Drive and Morningside Drive	
Use map locator to enter lat/long for this observation point.	(34.4483874, -118.6608297)
Record time at observation point	2 Apr 2024 8:18 AM PDT
Record Wind Speed (mph)	0.9
Record Wind Direction	NW
Have the weather conditions changed since last recorded?	No
Are you experiencing any odors	Yes
Description of Odor	Other
Describe "Other" Odor	Rotting vegetation
Intensity of Odor	2 - Light odor detected
Are any corrective actions needed?	No
Stop #9: Intersection of Val Verde Road and Trellis Road	
Use map locator to enter lat/long for this observation point.	(34.4482011, -118.6628614)
Record time at observation point	2 Apr 2024 8:16 AM PDT
Record Wind Speed (mph)	2.5

<b>Record Wind Direction</b>	S
<b>Have the weather conditions changed since last recorded?</b>	No
<b>Are you experiencing any odors</b>	No
Stop #10: Intersection of San Martinez Road and Euclid Ave.	1 flagged
<b>Use map locator to enter lat/long for this observation point.</b>	(34.4478313, -118.6661696)
<b>Record time at observation point</b>	2 Apr 2024 8:10 AM PDT
<b>Record Wind Speed (mph)</b>	0.7
<b>Record Wind Direction</b>	N
<b>Have the weather conditions changed since last recorded?</b>	No
<b>Are you experiencing any odors</b>	Yes
<b>Description of Odor</b>	Other
<b>Describe "Other" Odor</b>	Sewage
<b>Intensity of Odor</b>	2 - Light odor detected
<b>Are any corrective actions needed?</b>	No
Stop #11: Intersection of San Martinez Road and Keningston Road	
<b>Use map locator to enter lat/long for this observation point.</b>	30703 San Martinez Rd, Castaic, CA 91384, USA (34.448692199999996, -118.6712099)
<b>Record time at observation point</b>	2 Apr 2024 8:12 AM PDT
<b>Record Wind Speed (mph)</b>	1.3
<b>Record Wind Direction</b>	NW
<b>Have the weather conditions changed since last recorded?</b>	No
<b>Are you experiencing any odors</b>	No
Stop #12: Intersection of Hunstock Street and Windsor Road	
<b>Use map locator to enter lat/long for this observation point.</b>	(34.4461795, -118.6495084)

Record time at observation point

2 Apr 2024 8:04 AM PDT

Record Wind Speed (mph)

0.9

Record Wind Direction

E

Have the weather conditions changed since last recorded?

No

Are you experiencing any odors

No

Stop #13: Intersection of Del Valle Road and Silver Street

1 flagged

Use map locator to enter lat/long for this observation point.

29098 Del Valle Rd, Val Verde, CA  
91384, USA  
(34.4481162,  
-118.65554530000001)

Record time at observation point

2 Apr 2024 8:00 AM PDT

Record Wind Speed

0.2

Record Wind Direction

NE

Have the weather conditions changed since last recorded?

No

Are you experiencing any odors

Yes

Description of Odor

Other

Describe "Other" Odor

Car exhaust

Intensity of Odor

1 - Very light odor detected

Are any corrective actions needed?

No

Stop #14: Intersection of Del Valle Road and Hasley Canyon Road

Use map locator to enter lat/long for this observation point.

Del Valle Rd & Hasley Canyon Rd,  
Hasley Canyon, CA 91384, USA  
(34.456818999999996,  
-118.64180300000001)

Record time at observation point

2 Apr 2024 7:57 AM PDT

Record Wind Speed (mph)

0.6

Record Wind Direction

NW

Have the weather conditions changed since last recorded?

No

<b>Are you experiencing any odors</b>	No
Stop #15: Intersection of Hasley Canyon Road and Gibraltar Lane	
<b>Use map locator to enter lat/long for this observation point.</b>	(34.4551946, -118.6334923)
<b>Record time at observation point</b>	2 Apr 2024 7:54 AM PDT
<b>Record Wind Speed (mph)</b>	0.2
<b>Record Wind Direction</b>	N
<b>Have the weather conditions changed since last recorded?</b>	No
<b>Are you experiencing any odors</b>	No
Stop #16: Intersection of Gibraltar Lane and Alton Way	
<b>Use map locator to enter lat/long for this observation point.</b>	(34.4550068, -118.6301224)
<b>Record time at observation point</b>	2 Apr 2024 7:52 AM PDT
<b>Record Wind Speed (mph)</b>	0.2
<b>Record Wind Direction</b>	W
<b>Have the weather conditions changed since last recorded?</b>	No
<b>Are you experiencing any odors</b>	No
Stop #17: Intersection of Castlebury Place and Picadilly Place	
	1 flagged
<b>Use map locator to enter lat/long for this observation point.</b>	661 Your Home Away!, Castaic, CA 91384, USA (34.4536497, -118.62767199999998)
<b>Record time at observation point</b>	2 Apr 2024 7:49 AM PDT
<b>Record Wind Speed (mph)</b>	0.4
<b>Record Wind Direction</b>	E
<b>Have the weather conditions changed since last recorded?</b>	No
<b>Are you experiencing any odors</b>	Yes
<b>Description of Odor</b>	Other

Describe "Other" Odor

Car exhaust

Intensity of Odor

1 - Very light odor detected

Are any corrective actions needed?

No

Stop #18: Intersection of Gibraltar Lane and Springvale Lane

Use map locator to enter lat/long for this observation point.

28256 Springvale Ln, Castaic, CA  
91384, USA  
(34.4555485,  
-118.62855289999997)

Record time at observation point

2 Apr 2024 7:47 AM PDT

Record Wind Speed (mph)

0

Have the weather conditions changed since last recorded?

No

Are you experiencing any odors

No

Stop #19: Intersection of Gibraltar Lane and Cambridge Avenue

Use map locator to enter lat/long for this observation point.

(34.4582383, -118.6268375)

Record time at observation point

2 Apr 2024 7:45 AM PDT

Record Wind Speed (mph)

0.9

Record Wind Direction

E

Have the weather conditions changed since last recorded?

No

Are you experiencing any odors

No

Stop #20: Intersection of Cambridge Avenue and Hasley Canyon Road

Use map locator to enter lat/long for this observation point.

27767 Wakefield Rd, Castaic, CA  
91384, USA  
(34.4545625, -118.620713)

Record time at observation point

2 Apr 2024 7:18 AM PDT

Record Wind Speed (mph)

2.0

Record Wind Direction

S

Have the weather conditions changed since last recorded?

No



<b>Are you experiencing any odors</b>	No
Stop #21: Intersection of The Old Road and Hillcrest Parkway	1 flagged
<b>Use map locator to enter lat/long for this observation point.</b>	The Old Rd & Hillcrest Pky, California 91384, USA (34.470033, -118.61671299999998)
<b>Record time at observation point</b>	2 Apr 2024 7:37 AM PDT
<b>Record Wind Speed (mph)</b>	1.6
<b>Record Wind Direction</b>	NW
<b>Have the weather conditions changed since last recorded?</b>	No
<b>Are you experiencing any odors</b>	Yes
<b>Description of Odor</b>	Other
<b>Describe "Other" Odor</b>	Car exhaust
<b>Intensity of Odor</b>	2 - Light odor detected
<b>Are any corrective actions needed?</b>	No
Stop #22: Intersection of Hillcrest Parkway and Park Vista Drive at Castaic Elementary School	
<b>Use map locator to enter lat/long for this observation point.</b>	28333 Foothill Rd, Castaic, CA 91384, USA (34.4721086, -118.6298747)
<b>Record time at observation point</b>	2 Apr 2024 7:34 AM PDT
<b>Record Wind Speed (mph)</b>	0.9
<b>Record Wind Direction</b>	E
<b>Have the weather conditions changed since last recorded?</b>	No
<b>Are you experiencing any odors</b>	No
Stop #23: Intersection of Creekbed Road and Firebrand Drive	1 flagged
<b>Use map locator to enter lat/long for this observation point.</b>	(34.4579587, -118.619584)
<b>Record time at observation point</b>	2 Apr 2024 7:42 AM PDT

Record Wind Speed (mph)	1.3
Record Wind Direction	S
Have the weather conditions changed since last recorded?	No
Are you experiencing any odors	Yes
Description of Odor	Other

**Describe "Other" Odor**

Household waste

Trash pickup is occurring today, waste cart lids are open



Photo 1

Intensity of Odor	2 - Light odor detected
Are any corrective actions needed?	No

Stop #24: Intersection of The Old Road and Live Oak Road

Use map locator to enter lat/long for this observation point.

29487 The Old Rd, Castaic, CA  
91384, USA  
(34.4528639,  
-118.61626170000001)

Record time at observation point	2 Apr 2024 7:28 AM PDT
Record Wind Speed (mph)	0.7
Record Wind Direction	N
Have the weather conditions changed since last recorded?	No
Are you experiencing any odors	No

Stop #25: Intersection of Live Oak Road and Hidden Trail Road

Use map locator to enter lat/long for this observation point.

27704 Buckskin Dr, Castaic, CA  
91384, USA  
(34.4498606, -118.6182516)

Record time at observation point	2 Apr 2024 7:26 AM PDT
Record Wind Speed (mph)	1.8

<b>Record Wind Direction</b>	NE
<b>Have the weather conditions changed since last recorded?</b>	No
<b>Are you experiencing any odors</b>	No
Stop #26: Intersection of Live Oak Elementary School at Saddleridge Way	
<b>Use map locator to enter lat/long for this observation point.</b>	27710 Rangewood Rd, Castaic, CA 91384, USA (34.450107599999996, -118.61922759999999)
<b>Record time at observation point</b>	2 Apr 2024 7:24 AM PDT
<b>Record Wind Speed (mph)</b>	1.1
<b>Record Wind Direction</b>	E
<b>Have the weather conditions changed since last recorded?</b>	No
<b>Are you experiencing any odors</b>	No
Stop #27: Intersection of Rangewood Road and Buckskin Drive	
<b>Use map locator to enter lat/long for this observation point.</b>	29203 Saddleridge Way, Castaic, CA 91384, USA (34.4492799, -118.62036769999999)
<b>Record time at observation point</b>	2 Apr 2024 7:22 AM PDT
<b>Record Wind Speed (mph)</b>	0
<b>Have the weather conditions changed since last recorded?</b>	No
<b>Are you experiencing any odors</b>	No
Stop #28: Intersection of Quincy Street and Cambridge Avenue	
<b>Use map locator to enter lat/long for this observation point.</b>	27803 Quincy St, Castaic, CA 91384, USA (34.453026699999995, -118.62002930000001)
<b>Record time at observation point</b>	2 Apr 2024 7:20 AM PDT
<b>Record Wind Speed (mph)</b>	1.3
<b>Record Wind Direction</b>	SE

<b>Have the weather conditions changed since last recorded?</b>	No
<b>Are you experiencing any odors</b>	No
Stop #29: Intersection of Hasley Canyon Road and Commerce Center Drive (Santa Clarita Valley International School & Playmakers Preschool)	1 flagged
<b>Use map locator to enter lat/long for this observation point.</b>	(34.4509798, -118.6250957)
<b>Record time at observation point</b>	2 Apr 2024 7:15 AM PDT
<b>Record Wind Speed (mph)</b>	2.5
<b>Record Wind Direction</b>	W
<b>Have the weather conditions changed since last recorded?</b>	No
<b>Are you experiencing any odors</b>	Yes
<b>Description of Odor</b>	Other
<b>Describe "Other" Odor</b>	Fried food
<b>Intensity of Odor</b>	1 - Very light odor detected
<b>Are any corrective actions needed?</b>	No
Stop #30: Intersection of Commerce Center Drive and Witherspoon Parkway	
<b>Use map locator to enter lat/long for this observation point.</b>	Commerce Center Dr & Witherspoon Pky, California 91355, USA (34.445074999999996, -118.62639800000001)
<b>Record time at observation point</b>	2 Apr 2024 7:12 AM PDT
<b>Record Wind Speed (mph)</b>	2.5
<b>Record Wind Direction</b>	N
<b>Have the weather conditions changed since last recorded?</b>	No
<b>Are you experiencing any odors</b>	No
Stop #31: Intersection of Franklin Parkway and driveway leading to the United States Postal Service	

Use map locator to enter lat/long for this observation point.

28000 Franklin Pkwy, Valencia, CA  
91355, USA  
(34.4349469, -118.6274231)

Record time at observation point

2 Apr 2024 7:08 AM PDT

Record Wind Speed (mph)

1.3

Record Wind Direction

NE

Have the weather conditions changed since last recorded?

No

Are you experiencing any odors

No

Stop #32: Intersection of Henry Mayo Drive and Cambridge View Drive, leading into the Valencia Travel Village RV Resort

Use map locator to enter lat/long for this observation point.

Cambridge View Dr, Valencia, CA  
91355, USA  
(34.4296283, -118.624686)

Record time at observation point

2 Apr 2024 7:03 AM PDT

Record Wind Speed (mph)

2.5

Record Wind Direction

NE

Have the weather conditions changed since last recorded?

No

Are you experiencing any odors

No

Odor Compliance with Stipulated Order for Abatement

At 3 or more stops have you recorded any Landfill Odor Intensity of 3 (3 - Moderate Odor) or higher?

No

**Recorder Signature**



Julian Jenkins  
2 Apr 2024 8:35 AM PDT

---

**Upon completion of this patrol, please check the box to trigger necessary notifications.**

---



**Media summary**



Photo 1

# 4050 - Chiquita Odor Patrol Template

Complete

<b>Score</b>	3 / 3 (100%)	<b>Flagged items</b>	6	<b>Actions</b>	0
<b>Conducted on</b>	3 Apr 2024 7:04 PM PDT				
<b>Prepared by</b>	Nicole Ward				
<b>If the name of the person conducting the Patrol does not appear above, please enter it here:</b>	Isaac and adrian				
<b>What type of patrol is this?</b>	Regular Patrol				
<b>Weather Conditions at the time of patrol.</b>	Sunny				
<b>Temperature at time of Patrol</b>	65°F Should be between -50°F to 125°F				
<b>I acknowledge that I have not visited the working face or other on-site areas where exposed trash or landfill odors such as, but not limited to landfill gas odors, refuse or refuse contaminated material odors, or landfill liquids/landfill leachate odors exist within four hours prior to conducting this odor surveillance.</b>	<input checked="" type="checkbox"/>				
<b>I acknowledge that I will assess each Patrol Stop while standing outside of the vehicle.</b>	<input checked="" type="checkbox"/>				



**Flagged items**

6 flagged

Odor Patrol Stops / Stop #20: Intersection of Cambridge Avenue and Hasley Canyon Road

**Are you experiencing any odors**

Yes

Odor Patrol Stops / Stop #21: Intersection of The Old Road and Hillcrest Parkway

**Are you experiencing any odors**

Yes

Odor Patrol Stops / Stop #21: Intersection of The Old Road and Hillcrest Parkway

**Intensity of Odor**

3 - Moderate Odor

Odor Patrol Stops / Stop #23: Intersection of Creekbed Road and Firebrand Drive

**Are you experiencing any odors**

Yes

Odor Patrol Stops / Stop #31: Intersection of Franklin Parkway and driveway leading to the United States Postal Service

**Are you experiencing any odors**

Yes

Odor Patrol Stops / Stop #31: Intersection of Franklin Parkway and driveway leading to the United States Postal Service

**Intensity of Odor**

3 - Moderate Odor

**Odor Patrol Stops**

6 flagged

Stop #1: Chiquito Canyon Road and Driveway leading to the LA County Fire's Del Valle Regional Training Center

**Use map locator to enter lat/long for this observation point.**28101 Chiquito Canyon Rd,  
Castaic, CA 91384, USA  
(34.4327245, -118.659053)**Record time at observation point**

3 Apr 2024 7:08 PM PDT

**Record Wind Speed (mph)**

1.3

**Record Wind Direction**

N

**Have the weather conditions changed since start of patrol?**

No

**Are you experiencing any odors**

No

Stop #2: Intersection of Chiquito Canyon Road and Lincoln Avenue

**Use map locator to enter lat/long for this observation point.**28464 Chiquito Canyon Rd,  
Castaic, CA 91384, USA  
(34.438305899999996,  
-118.65799469999999)**Record time at observation point**

3 Apr 2024 7:09 PM PDT

**Record Wind Speed (mph)**

.9

**Record Wind Direction**

N

**Have the weather conditions changed since last recorded?**

No

**Are you experiencing any odors**

No

Stop #3: Intersection of Lincoln Avenue and Jackson Street

**Use map locator to enter lat/long for this observation point.**

(34.4396307, -118.6558642)

**Record time at observation point**

3 Apr 2024 7:09 PM PDT

**Record Wind Speed (mph)**

3.6

**Record Wind Direction**

NE

**Have the weather conditions changed since last recorded?**

No

**Are you experiencing any odors**

No

Stop #4: Intersection of Buchanan Way and Chiquito Canyon Road

Use map locator to enter lat/long for this observation point.

28661 Chiquito Canyon Rd,  
Castaic, CA 91384, USA  
(34.4414836, -118.6574114)

Record time at observation point

3 Apr 2024 7:11 PM PDT

Record Wind Speed (mph)

1.3

Record Wind Direction

E

Have the weather conditions changed since last recorded?

No

Are you experiencing any odors

No

Stop #5: Intersection of Lincoln Avenue and Harding Avenue

Use map locator to enter lat/long for this observation point.

11629 Daleside Ave, Hawthorne,  
CA 90250, USA  
(34.443070999999996,  
-118.655496)

Record time at observation point

3 Apr 2024 7:10 PM PDT

Record Wind Speed (mph)

.4

Record Wind Direction

N

Have the weather conditions changed since last recorded?

No

Are you experiencing any odors

No

Stop #6: Intersection of Chiquito Canyon Road and San Martinez Road

Use map locator to enter lat/long for this observation point.

28900 Chiquito Canyon Rd,  
Castaic, CA 91384, USA  
(34.4451696,  
-118.65758459999999)

Record time at observation point

3 Apr 2024 7:12 PM PDT

Record Wind Speed (mph)

.7

Record Wind Direction

N

Have the weather conditions changed since last recorded?

No

Are you experiencing any odors

No

Stop #7: Intersection of San Martinez Road and Morningside Drive

Use map locator to enter lat/long for this observation point. (34.4465933, -118.6611659)

Record time at observation point 3 Apr 2024 7:13 PM PDT

Record Wind Speed (mph) .9

Record Wind Direction N

Have the weather conditions changed since last recorded? No

Are you experiencing any odors No

Stop #8: Intersection of Lexington Drive and Morningside Drive

Use map locator to enter lat/long for this observation point. (34.4483687, -118.660701)

Record time at observation point 3 Apr 2024 7:14 PM PDT

Record Wind Speed (mph) .9

Record Wind Direction N

Have the weather conditions changed since last recorded? No

Are you experiencing any odors No

Stop #9: Intersection of Val Verde Road and Trellis Road

Use map locator to enter lat/long for this observation point. (34.4479464, -118.6629918)

Record time at observation point 3 Apr 2024 7:15 PM PDT

Record Wind Speed (mph) 0

Have the weather conditions changed since last recorded? No

Are you experiencing any odors No

Stop #10: Intersection of San Martinez Road and Euclid Ave.

Use map locator to enter lat/long for this observation point. (34.4477422, -118.6658947)

Record time at observation point 3 Apr 2024 7:16 PM PDT

Record Wind Speed (mph) 1.3

<b>Record Wind Direction</b>	E
<b>Have the weather conditions changed since last recorded?</b>	No
<b>Are you experiencing any odors</b>	No
Stop #11: Intersection of San Martinez Road and Keningston Road	
<b>Use map locator to enter lat/long for this observation point.</b>	(34.4484838, -118.6708481)
<b>Record time at observation point</b>	3 Apr 2024 7:17 PM PDT
<b>Record Wind Speed (mph)</b>	.9
<b>Record Wind Direction</b>	E
<b>Have the weather conditions changed since last recorded?</b>	No
<b>Are you experiencing any odors</b>	No
Stop #12: Intersection of Hunstock Street and Windsor Road	
<b>Use map locator to enter lat/long for this observation point.</b>	(34.4460378, -118.6495468)
<b>Record time at observation point</b>	3 Apr 2024 7:21 PM PDT
<b>Record Wind Speed (mph)</b>	3.1
<b>Record Wind Direction</b>	NE
<b>Have the weather conditions changed since last recorded?</b>	No
<b>Are you experiencing any odors</b>	No
Stop #13: Intersection of Del Valle Road and Silver Street	
<b>Use map locator to enter lat/long for this observation point.</b>	(34.4485852, -118.6552885)
<b>Record time at observation point</b>	3 Apr 2024 7:23 PM PDT
<b>Record Wind Speed</b>	4.7
<b>Record Wind Direction</b>	N
<b>Have the weather conditions changed since last recorded?</b>	No
<b>Are you experiencing any odors</b>	No

Stop #14: Intersection of Del Valle Road and Hasley Canyon Road

Use map locator to enter lat/long for this observation point.

Del Valle Rd & Hasley Canyon Rd,  
Hasley Canyon, CA 91384, USA  
(34.456818999999996,  
-118.64180300000001)

Record time at observation point

3 Apr 2024 7:25 PM PDT

Record Wind Speed (mph)

2.5

Record Wind Direction

NE

Have the weather conditions changed since last recorded?

No

Are you experiencing any odors

No

Stop #15: Intersection of Hasley Canyon Road and Gibraltar Lane

Use map locator to enter lat/long for this observation point.

28579 Gibraltar Ln, Castaic, CA  
91384, USA  
(34.4551702,  
-118.63360240000002)

Record time at observation point

3 Apr 2024 7:26 PM PDT

Record Wind Speed (mph)

2

Record Wind Direction

NE

Have the weather conditions changed since last recorded?

No

Are you experiencing any odors

No

Stop #16: Intersection of Gibraltar Lane and Alton Way

Use map locator to enter lat/long for this observation point.

28340 Alton Way, Castaic, CA  
91384, USA  
(34.4547214, -118.6302393)

Record time at observation point

3 Apr 2024 7:27 PM PDT

Record Wind Speed (mph)

2.6

Record Wind Direction

E

Have the weather conditions changed since last recorded?

No

Are you experiencing any odors

No

Stop #17: Intersection of Castlebury Place and Picadilly Place

Use map locator to enter lat/long for this observation point.

661 Your Home Away!, Castaic, CA  
91384, USA  
(34.4536497,  
-118.62767199999998)

Record time at observation point

3 Apr 2024 7:28 PM PDT

Record Wind Speed (mph)

3.1

Record Wind Direction

N

Have the weather conditions changed since last recorded?

No

Are you experiencing any odors

No

Stop #18: Intersection of Gibraltar Lane and Springvale Lane

Use map locator to enter lat/long for this observation point.

28257 Springvale Ln, Castaic, CA  
91384, USA  
(34.4558965,  
-118.62827940000001)

Record time at observation point

3 Apr 2024 7:29 PM PDT

Record Wind Speed (mph)

1.3

Record Wind Direction

NE

Have the weather conditions changed since last recorded?

No

Are you experiencing any odors

No

Stop #19: Intersection of Gibraltar Lane and Cambridge Avenue

Use map locator to enter lat/long for this observation point.

29826 Cambridge Ave, Castaic, CA  
91384, USA  
(34.4580704, -118.6264562)

Record time at observation point

3 Apr 2024 7:29 PM PDT

Record Wind Speed (mph)

.9

Record Wind Direction

E

Have the weather conditions changed since last recorded?

No

Are you experiencing any odors

No

Stop #20: Intersection of Cambridge Avenue and Hasley Canyon Road

1 flagged

Use map locator to enter lat/long for this observation point.

29615 Cambridge Ave, Castaic, CA  
91384, USA  
(34.4551637,  
-118.62194369999999)

Record time at observation point

3 Apr 2024 7:31 PM PDT

Record Wind Speed (mph)

.9

Record Wind Direction

N

Have the weather conditions changed since last recorded?

No

Are you experiencing any odors

Yes

Description of Odor

Landfill Gas

Intensity of Odor

1 - Very light odor detected

Are any corrective actions needed?

No

Stop #21: Intersection of The Old Road and Hillcrest Parkway

2 flagged

Use map locator to enter lat/long for this observation point.

27610 Iris Pl, Castaic, CA 91384,  
USA  
(34.470656, -118.6171576)

Record time at observation point

3 Apr 2024 7:35 PM PDT

Record Wind Speed (mph)

.4

Record Wind Direction

W

Have the weather conditions changed since last recorded?

No

Are you experiencing any odors

Yes

Description of Odor

Landfill Gas

Intensity of Odor

3 - Moderate Odor

Are any corrective actions needed?

No

Stop #22: Intersection of Hillcrest Parkway and Park Vista Drive at Castaic Elementary School

Use map locator to enter lat/long for this observation point.

30455 Park Vista Dr, Castaic, CA



91384, USA  
(34.472168100000005,  
-118.6304217)

**Record time at observation point** 3 Apr 2024 7:36 PM PDT

**Record Wind Speed (mph)** 1.3

**Record Wind Direction** E

**Have the weather conditions changed since last recorded?** No

**Are you experiencing any odors** No

Stop #23: Intersection of Creekbed Road and Firebrand Drive 1 flagged

**Use map locator to enter lat/long for this observation point.** 29796 Creekbed Rd, Castaic, CA  
91384, USA  
(34.4575962, -118.6195735)

**Record time at observation point** 3 Apr 2024 7:32 PM PDT

**Record Wind Speed (mph)** 3.4

**Record Wind Direction** NE

**Have the weather conditions changed since last recorded?** No

**Are you experiencing any odors** Yes

**Description of Odor** Landfill Gas

**Intensity of Odor** 1 - Very light odor detected

**Are any corrective actions needed?** No

Stop #24: Intersection of The Old Road and Live Oak Road

**Use map locator to enter lat/long for this observation point.** 27602 Hartford Ave, Castaic, CA  
91384, USA  
(34.453196,  
-118.61702079999998)

**Record time at observation point** 3 Apr 2024 7:52 PM PDT

**Record Wind Speed (mph)** .7

**Record Wind Direction** SW

**Have the weather conditions changed since last recorded?** No

**Are you experiencing any odors**

No

Stop #25: Intersection of Live Oak Road and Hidden Trail Road

**Use map locator to enter lat/long for this observation point.**

27662 Buckskin Dr, Castaic, CA  
91384, USA  
(34.4501688,  
-118.61797809999999)

**Record time at observation point**

3 Apr 2024 7:53 PM PDT

**Record Wind Speed (mph)**

2.2

**Record Wind Direction**

SW

**Have the weather conditions changed since last recorded?**

No

**Are you experiencing any odors**

No

Stop #26: Intersection of Live Oak Elementary School at  
Saddleridge Way

**Use map locator to enter lat/long for this observation point.**

(34.4502551, -118.6195785)

**Record time at observation point**

3 Apr 2024 7:54 PM PDT

**Record Wind Speed (mph)**

0

**Have the weather conditions changed since last recorded?**

No

**Are you experiencing any odors**

No

Stop #27: Intersection of Rangewood Road and Buckskin Drive

**Use map locator to enter lat/long for this observation point.**

(34.449, -118.6200995)

**Record time at observation point**

3 Apr 2024 7:55 PM PDT

**Record Wind Speed (mph)**

1.3

**Record Wind Direction**

N

**Have the weather conditions changed since last recorded?**

No

**Are you experiencing any odors**

No

Stop #28: Intersection of Quincy Street and Cambridge Avenue

**Use map locator to enter lat/long for this observation point.**

27727 Quincy St, Castaic, CA

91384, USA  
(34.4531311, -118.619619)

**Record time at observation point** 3 Apr 2024 7:57 PM PDT

**Record Wind Speed (mph)** 1.3

**Record Wind Direction** S

**Have the weather conditions changed since last recorded?** No

**Are you experiencing any odors** No

Stop #29: Intersection of Hasley Canyon Road and Commerce Center Drive (Santa Clarita Valley International School & Playmakers Preschool)

**Use map locator to enter lat/long for this observation point.**

27155-27101 Hasley Canyon Rd,  
Castaic, CA 91384, USA  
(34.4512692,  
-118.62551289999999)

**Record time at observation point** 3 Apr 2024 8:00 PM PDT

**Record Wind Speed (mph)** 4

**Record Wind Direction** SW

**Have the weather conditions changed since last recorded?** No

**Are you experiencing any odors** No

Stop #30: Intersection of Commerce Center Drive and Witherspoon Parkway

**Use map locator to enter lat/long for this observation point.**

(34.4459759, -118.6264289)

**Record time at observation point** 3 Apr 2024 8:01 PM PDT

**Record Wind Speed (mph)** 5.1

**Record Wind Direction** S

**Have the weather conditions changed since last recorded?** No

**Are you experiencing any odors** No

Stop #31: Intersection of Franklin Parkway and driveway leading to the United States Postal Service

2 flagged

Use map locator to enter lat/long for this observation point.

28000 Franklin Pkwy, Valencia, CA  
91355, USA  
(34.4340778, -118.6284677)

Record time at observation point

3 Apr 2024 8:03 PM PDT

Record Wind Speed (mph)

.2

Record Wind Direction

SW

Have the weather conditions changed since last recorded?

No

Are you experiencing any odors

Yes

Description of Odor

Landfill Gas

Intensity of Odor

3 - Moderate Odor

Are any corrective actions needed?

No

Stop #32: Intersection of Henry Mayo Drive and Cambridge View Drive, leading into the Valencia Travel Village RV Resort

Use map locator to enter lat/long for this observation point.

27958-27946 CA-126, Castaic, CA  
91384, USA  
(34.429681099999996,  
-118.6250687)

Record time at observation point

3 Apr 2024 8:05 PM PDT

Record Wind Speed (mph)

1.3

Record Wind Direction

E

Have the weather conditions changed since last recorded?

No

Are you experiencing any odors

No

Odor Compliance with Stipulated Order for Abatement

At 3 or more stops have you recorded any Landfill Odor Intensity of 3 (3 - Moderate Odor) or higher?

No

**Recorder Signature**



isaac dominguez  
3 Apr 2024 8:07 PM PDT

---

**Upon completion of this patrol, please check the box to trigger necessary notifications.**

# 4050 - Chiquita Odor Patrol Template

Complete

Score	3 / 3 (100%)	Flagged items	8	Actions	0
-------	--------------	---------------	---	---------	---

Conducted on

3 Apr 2024 6:55 AM PDT

Prepared by

Chiquita Landfill

If the name of the person conducting the Patrol does not appear above, please enter it here:

Julian Jenkins

What type of patrol is this?

Regular Patrol

Weather Conditions at the time of patrol.

Sunny

Temperature at time of Patrol

49°F  
Should be between -50°F to 125°F

I acknowledge that I have not visited the working face or other on-site areas where exposed trash or landfill odors such as, but not limited to landfill gas odors, refuse or refuse contaminated material odors, or landfill liquids/landfill leachate odors exist within four hours prior to conducting this odor surveillance.



I acknowledge that I will assess each Patrol Stop while standing outside of the vehicle.



**Flagged items**

8 flagged

Odor Patrol Stops / Stop #1: Chiquito Canyon Road and Driveway leading to the LA County Fire's Del Valle Regional Training Center

**Are you experiencing any odors**

Yes

Odor Patrol Stops / Stop #1: Chiquito Canyon Road and Driveway leading to the LA County Fire's Del Valle Regional Training Center

**Intensity of Odor**

4 -Strong Odor

Odor Patrol Stops / Stop #8: Intersection of Lexington Drive and Morningside Drive

**Are you experiencing any odors**

Yes

Odor Patrol Stops / Stop #11: Intersection of San Martinez Road and Keningston Road

**Are you experiencing any odors**

Yes

Odor Patrol Stops / Stop #13: Intersection of Del Valle Road and Silver Street

**Are you experiencing any odors**

Yes

Odor Patrol Stops / Stop #14: Intersection of Del Valle Road and Hasley Canyon Road

**Are you experiencing any odors**

Yes

Odor Patrol Stops / Stop #14: Intersection of Del Valle Road and Hasley Canyon Road

**Intensity of Odor**

4 -Strong Odor

Odor Patrol Stops / Stop #31: Intersection of Franklin Parkway and driveway leading to the United States Postal Service

**Are you experiencing any odors**

Yes

<b>Odor Patrol Stops</b>	8 flagged
Stop #1: Chiquito Canyon Road and Driveway leading to the LA County Fire's Del Valle Regional Training Center	2 flagged
<b>Use map locator to enter lat/long for this observation point.</b>	28101 Chiquito Canyon Rd, Castaic, CA 91384, USA (34.4317609, -118.6589423)
<b>Record time at observation point</b>	3 Apr 2024 9:06 AM PDT
<b>Record Wind Speed (mph)</b>	0
<b>Have the weather conditions changed since start of patrol?</b>	No
<b>Are you experiencing any odors</b>	Yes
<b>Description of Odor</b>	Landfill Gas
<b>Intensity of Odor</b>	4 -Strong Odor

**Are any corrective actions needed?**

Stop #2: Intersection of Chiquito Canyon Road and Lincoln Avenue	
<b>Use map locator to enter lat/long for this observation point.</b>	Chiquito Canyon Rd & Lincoln Ave, California 91355, USA (34.437901, -118.658324)
<b>Record time at observation point</b>	3 Apr 2024 9:04 AM PDT
<b>Record Wind Speed (mph)</b>	0.4
<b>Record Wind Direction</b>	SE
<b>Have the weather conditions changed since last recorded?</b>	No
<b>Are you experiencing any odors</b>	No
Stop #3: Intersection of Lincoln Avenue and Jackson Street	
<b>Use map locator to enter lat/long for this observation point.</b>	28543 Lincoln Ave, Castaic, CA 91384, USA (34.4395774, -118.6561263)
<b>Record time at observation point</b>	3 Apr 2024 9:01 AM PDT
<b>Record Wind Speed (mph)</b>	0



**Have the weather conditions changed since last recorded?**

No

**Are you experiencing any odors**

No

A resident said she notices the fragrance of odor neutralizer in the air this morning, but cannot smell other odors from the landfill.

Stop #4: Intersection of Buchanan Way and Chiquito Canyon Road

**Use map locator to enter lat/long for this observation point.**

28703 Chiquito Canyon Rd,  
Castaic, CA 91384, USA  
(34.441859799999996,  
-118.6573111)

**Record time at observation point**

3 Apr 2024 8:53 AM PDT

**Record Wind Speed (mph)**

2.5

**Record Wind Direction**

N

**Have the weather conditions changed since last recorded?**

No

**Are you experiencing any odors**

No

Stop #5: Intersection of Lincoln Avenue and Harding Avenue

**Use map locator to enter lat/long for this observation point.**

11629 Daleside Ave, Hawthorne,  
CA 90250, USA  
(34.443070999999996,  
-118.655496)

**Record time at observation point**

3 Apr 2024 8:56 AM PDT

**Record Wind Speed (mph)**

1.6

**Record Wind Direction**

N

**Have the weather conditions changed since last recorded?**

No

**Are you experiencing any odors**

No

Stop #6: Intersection of Chiquito Canyon Road and San Martinez Road

**Use map locator to enter lat/long for this observation point.**

30010 San Martinez Rd, Castaic,  
CA 91384, USA  
(34.4449994, -118.6582312)

**Record time at observation point**

3 Apr 2024 8:51 AM PDT

**Record Wind Speed (mph)**

0.9

<b>Record Wind Direction</b>	NE
<b>Have the weather conditions changed since last recorded?</b>	No
<b>Are you experiencing any odors</b>	No
Stop #7: Intersection of San Martinez Road and Morningside Drive	
<b>Use map locator to enter lat/long for this observation point.</b>	(34.4462798, -118.6613764)
<b>Record time at observation point</b>	3 Apr 2024 8:49 AM PDT
<b>Record Wind Speed (mph)</b>	0.4
<b>Record Wind Direction</b>	E
<b>Have the weather conditions changed since last recorded?</b>	No
<b>Are you experiencing any odors</b>	No
Stop #8: Intersection of Lexington Drive and Morningside Drive	
<b>Use map locator to enter lat/long for this observation point.</b>	(34.4483525, -118.6607996)
<b>Record time at observation point</b>	3 Apr 2024 8:46 AM PDT
<b>Record Wind Speed (mph)</b>	0.2
<b>Record Wind Direction</b>	S
<b>Have the weather conditions changed since last recorded?</b>	No
<b>Are you experiencing any odors</b>	Yes
<b>Description of Odor</b>	Other
<b>Describe "Other" Odor</b>	Musty odor
<b>Intensity of Odor</b>	1 - Very light odor detected
<b>Are any corrective actions needed?</b>	No
Stop #9: Intersection of Val Verde Road and Trellis Road	
<b>Use map locator to enter lat/long for this observation point.</b>	(34.4480824, -118.6628048)
<b>Record time at observation point</b>	3 Apr 2024 8:44 AM PDT

<b>Record Wind Speed (mph)</b>	1.6
<b>Record Wind Direction</b>	S
<b>Have the weather conditions changed since last recorded?</b>	No
<b>Are you experiencing any odors</b>	No
Stop #10: Intersection of San Martinez Road and Euclid Ave.	
<b>Use map locator to enter lat/long for this observation point.</b>	(34.4478637, -118.6662059)
<b>Record time at observation point</b>	3 Apr 2024 8:38 AM PDT
<b>Record Wind Speed (mph)</b>	0
<b>Have the weather conditions changed since last recorded?</b>	No
<b>Are you experiencing any odors</b>	No
Stop #11: Intersection of San Martinez Road and Keningston Road	
	1 flagged
<b>Use map locator to enter lat/long for this observation point.</b>	1847 W 78th St, Los Angeles, CA 90047, USA (34.448285, -118.67143199999998)
<b>Record time at observation point</b>	3 Apr 2024 8:40 AM PDT
<b>Record Wind Speed (mph)</b>	1.3
<b>Record Wind Direction</b>	E
<b>Have the weather conditions changed since last recorded?</b>	No
<b>Are you experiencing any odors</b>	Yes
<b>Description of Odor</b>	Other
<b>Describe "Other" Odor</b>	Personal fragrance
<b>Intensity of Odor</b>	2 - Light odor detected
<b>Are any corrective actions needed?</b>	No
Stop #12: Intersection of Hunstock Street and Windsor Road	
<b>Use map locator to enter lat/long for this observation point.</b>	(34.4460912, -118.6495251)

Record time at observation point

3 Apr 2024 8:31 AM PDT

Record Wind Speed (mph)

0

Have the weather conditions changed since last recorded?

No

Are you experiencing any odors

No

Stop #13: Intersection of Del Valle Road and Silver Street

1 flagged

Use map locator to enter lat/long for this observation point.

29098 Del Valle Rd Suite E, Val Verde, CA 91384, USA  
(34.4484511, -118.65538769999999)

Record time at observation point

3 Apr 2024 8:28 AM PDT

Record Wind Speed

0.2

Record Wind Direction

SW

Have the weather conditions changed since last recorded?

No

Are you experiencing any odors

Yes

Description of Odor

Other

Describe "Other" Odor

Sweet chemical odor

Intensity of Odor

2 - Light odor detected

Are any corrective actions needed?

No

Stop #14: Intersection of Del Valle Road and Hasley Canyon Road

2 flagged

Use map locator to enter lat/long for this observation point.

Del Valle Rd & Hasley Canyon Rd, Hasley Canyon, CA 91384, USA  
(34.456818999999996, -118.64180300000001)

Record time at observation point

3 Apr 2024 8:25 AM PDT

Record Wind Speed (mph)

0.9

Record Wind Direction

E

Have the weather conditions changed since last recorded?

No

Are you experiencing any odors

Yes

<b>Description of Odor</b>	Other
<b>Describe "Other" Odor</b>	Sweet, fruity chemical odor
<b>Intensity of Odor</b>	4 -Strong Odor
<b>Are any corrective actions needed?</b>	No
Stop #15: Intersection of Hasley Canyon Road and Gibraltar Lane	
<b>Use map locator to enter lat/long for this observation point.</b>	28579 Gibraltar Ln, Castaic, CA 91384, USA (34.4551702, -118.63360240000002)
<b>Record time at observation point</b>	3 Apr 2024 8:22 AM PDT
<b>Record Wind Speed (mph)</b>	1.3
<b>Record Wind Direction</b>	S
<b>Have the weather conditions changed since last recorded?</b>	No
<b>Are you experiencing any odors</b>	No
Stop #16: Intersection of Gibraltar Lane and Alton Way	
<b>Use map locator to enter lat/long for this observation point.</b>	(34.4550228, -118.6301817)
<b>Record time at observation point</b>	3 Apr 2024 8:20 AM PDT
<b>Record Wind Speed (mph)</b>	1.6
<b>Record Wind Direction</b>	SW
<b>Have the weather conditions changed since last recorded?</b>	No
<b>Are you experiencing any odors</b>	No
Stop #17: Intersection of Castlebury Place and Picadilly Place	
<b>Use map locator to enter lat/long for this observation point.</b>	28204 Picadilly Pl, Castaic, CA 91384, USA (34.453592, -118.62796039999999)
<b>Record time at observation point</b>	3 Apr 2024 8:17 AM PDT
<b>Record Wind Speed (mph)</b>	2.0

<b>Record Wind Direction</b>	S
<b>Have the weather conditions changed since last recorded?</b>	No
<b>Are you experiencing any odors</b>	No
Stop #18: Intersection of Gibraltar Lane and Springvale Lane	
<b>Use map locator to enter lat/long for this observation point.</b>	28256 Springvale Ln, Castaic, CA 91384, USA (34.4555485, -118.62855289999997)
<b>Record time at observation point</b>	3 Apr 2024 8:03 AM PDT
<b>Record Wind Speed (mph)</b>	0
<b>Have the weather conditions changed since last recorded?</b>	No
<b>Are you experiencing any odors</b>	No
Stop #19: Intersection of Gibraltar Lane and Cambridge Avenue	
<b>Use map locator to enter lat/long for this observation point.</b>	28003 Gibraltar Ln, Castaic, CA 91384, USA (34.4583288, -118.6270032)
<b>Record time at observation point</b>	3 Apr 2024 8:01 AM PDT
<b>Record Wind Speed (mph)</b>	0.4
<b>Record Wind Direction</b>	S
<b>Have the weather conditions changed since last recorded?</b>	No
<b>Are you experiencing any odors</b>	No
Stop #20: Intersection of Cambridge Avenue and Hasley Canyon Road	
<b>Use map locator to enter lat/long for this observation point.</b>	29619 Newport Pl, Castaic, CA 91384, USA (34.454428199999995, -118.62139669999998)
<b>Record time at observation point</b>	3 Apr 2024 7:15 AM PDT
<b>Record Wind Speed (mph)</b>	0.4
<b>Record Wind Direction</b>	S

<b>Have the weather conditions changed since last recorded?</b>	No
<b>Are you experiencing any odors</b>	No
Stop #21: Intersection of The Old Road and Hillcrest Parkway	
<b>Use map locator to enter lat/long for this observation point.</b>	The Old Rd & Hillcrest Pky, California 91384, USA (34.470033, -118.61671299999998)
<b>Record time at observation point</b>	3 Apr 2024 7:55 AM PDT
<b>Record Wind Speed (mph)</b>	0.9
<b>Record Wind Direction</b>	NW
<b>Have the weather conditions changed since last recorded?</b>	No
<b>Are you experiencing any odors</b>	No
Stop #22: Intersection of Hillcrest Parkway and Park Vista Drive at Castaic Elementary School	
<b>Use map locator to enter lat/long for this observation point.</b>	28333 Foothill Rd, Castaic, CA 91384, USA (34.4721086, -118.6298747)
<b>Record time at observation point</b>	3 Apr 2024 7:51 AM PDT
<b>Record Wind Speed (mph)</b>	1.3
<b>Record Wind Direction</b>	E
<b>Have the weather conditions changed since last recorded?</b>	No
<b>Are you experiencing any odors</b>	No
Stop #23: Intersection of Creekbed Road and Firebrand Drive	
<b>Use map locator to enter lat/long for this observation point.</b>	(34.4579457, -118.6196622)
<b>Record time at observation point</b>	3 Apr 2024 7:58 AM PDT
<b>Record Wind Speed (mph)</b>	1.3
<b>Record Wind Direction</b>	SW
<b>Have the weather conditions changed since last recorded?</b>	No

**Are you experiencing any odors**

No

Stop #24: Intersection of The Old Road and Live Oak Road

**Use map locator to enter lat/long for this observation point.**

29487 The Old Rd, Castaic, CA  
91384, USA  
(34.4528639,  
-118.61626170000001)

**Record time at observation point**

3 Apr 2024 7:25 AM PDT

**Record Wind Speed (mph)**

1.3

**Record Wind Direction**

NE

**Have the weather conditions changed since last recorded?**

No

**Are you experiencing any odors**

No

Stop #25: Intersection of Live Oak Road and Hidden Trail Road

**Use map locator to enter lat/long for this observation point.**

27704 Buckskin Dr, Castaic, CA  
91384, USA  
(34.4498606, -118.6182516)

**Record time at observation point**

3 Apr 2024 7:23 AM PDT

**Record Wind Speed (mph)**

0.9

**Record Wind Direction**

NE

**Have the weather conditions changed since last recorded?**

No

**Are you experiencing any odors**

No

Stop #26: Intersection of Live Oak Elementary School at  
Saddleridge Way

**Use map locator to enter lat/long for this observation point.**

27710 Rangewood Rd, Castaic, CA  
91384, USA  
(34.450107599999996,  
-118.61922759999999)

**Record time at observation point**

3 Apr 2024 7:21 AM PDT

**Record Wind Speed (mph)**

0

**Have the weather conditions changed since last recorded?**

No

**Are you experiencing any odors**

No



Stop #27: Intersection of Rangewood Road and Buckskin Drive

Use map locator to enter lat/long for this observation point.

29165 Saddleridge Way, Castaic,  
CA 91384, USA  
(34.4491454,  
-118.62033539999999)

Record time at observation point

3 Apr 2024 7:20 AM PDT

Record Wind Speed (mph)

0.2

Record Wind Direction

SE

Have the weather conditions changed since last recorded?

No

Are you experiencing any odors

No

Stop #28: Intersection of Quincy Street and Cambridge Avenue

Use map locator to enter lat/long for this observation point.

27803 Quincy St, Castaic, CA  
91384, USA  
(34.453026699999995,  
-118.62002930000001)

Record time at observation point

3 Apr 2024 7:17 AM PDT

Record Wind Speed (mph)

0

Have the weather conditions changed since last recorded?

No

Are you experiencing any odors

No

Stop #29: Intersection of Hasley Canyon Road and Commerce  
Center Drive (Santa Clarita Valley International School &  
Playmakers Preschool)

Use map locator to enter lat/long for this observation point.

28040 Hasley Canyon Rd, Castaic,  
CA 91384, USA  
(34.451414799999995,  
-118.6245646)

Record time at observation point

3 Apr 2024 7:12 AM PDT

Record Wind Speed (mph)

1.3

Record Wind Direction

W

Have the weather conditions changed since last recorded?

No

Are you experiencing any odors

No

Stop #30: Intersection of Commerce Center Drive and Witherspoon Parkway

Use map locator to enter lat/long for this observation point.

Commerce Center Dr & Witherspoon Pky, California  
91355, USA  
(34.445074999999996, -118.62639800000001)

Record time at observation point

3 Apr 2024 7:10 AM PDT

Record Wind Speed (mph)

2.0

Record Wind Direction

NW

Have the weather conditions changed since last recorded?

No

Are you experiencing any odors

No

Stop #31: Intersection of Franklin Parkway and driveway leading to the United States Postal Service

1 flagged

Use map locator to enter lat/long for this observation point.

28000 Franklin Pkwy, Valencia, CA  
91355, USA  
(34.4352261, -118.62850189999997)

Record time at observation point

3 Apr 2024 7:05 AM PDT

Record Wind Speed (mph)

0.9

Record Wind Direction

W

Have the weather conditions changed since last recorded?

No

Are you experiencing any odors

Yes

Description of Odor

Other

Describe "Other" Odor

Sweet odor, cake frosting

Intensity of Odor

2 - Light odor detected

Are any corrective actions needed?

Stop #32: Intersection of Henry Mayo Drive and Cambridge View Drive, leading into the Valencia Travel Village RV Resort

Use map locator to enter lat/long for this observation point.

Cambridge View Dr, Valencia, CA  
91355, USA  
(34.4295636, -118.6247543)

Record time at observation point

3 Apr 2024 7:01 AM PDT

Record Wind Speed (mph)	1.3
Record Wind Direction	NE
Have the weather conditions changed since last recorded?	No
Are you experiencing any odors	No
Odor Compliance with Stipulated Order for Abatement	
At 3 or more stops have you recorded any Landfill Odor Intensity of 3 (3 - Moderate Odor) or higher?	No

**Recorder Signature**



Julian Jenkins  
3 Apr 2024 9:06 AM PDT

---

**Upon completion of this patrol, please check the box to trigger necessary notifications.**

# 4050 - Chiquita Odor Patrol Template

Complete

<b>Score</b>	3 / 3 (100%)	<b>Flagged items</b>	5	<b>Actions</b>	0
<b>Conducted on</b>	4 Apr 2024 7:04 PM PDT				
<b>Prepared by</b>	Chiquita Landfill				
<b>If the name of the person conducting the Patrol does not appear above, please enter it here:</b>	Isaac and adrian				
<b>What type of patrol is this?</b>	Regular Patrol				
<b>Weather Conditions at the time of patrol.</b>	Sunny				
<b>Temperature at time of Patrol</b>	51°F Should be between -50°F to 125°F				
<b>I acknowledge that I have not visited the working face or other on-site areas where exposed trash or landfill odors such as, but not limited to landfill gas odors, refuse or refuse contaminated material odors, or landfill liquids/landfill leachate odors exist within four hours prior to conducting this odor surveillance.</b>	<input checked="" type="checkbox"/>				
<b>I acknowledge that I will assess each Patrol Stop while standing outside of the vehicle.</b>	<input checked="" type="checkbox"/>				

**Flagged items**

5 flagged

Odor Patrol Stops / Stop #17: Intersection of Castlebury Place and Picadilly Place

**Are you experiencing any odors**

Yes

Odor Patrol Stops / Stop #17: Intersection of Castlebury Place and Picadilly Place

**Intensity of Odor**

3 - Moderate Odor

Odor Patrol Stops / Stop #18: Intersection of Gibraltar Lane and Springvale Lane

**Are you experiencing any odors**

Yes

Odor Patrol Stops / Stop #20: Intersection of Cambridge Avenue and Hasley Canyon Road

**Are you experiencing any odors**

Yes

Odor Patrol Stops / Stop #29: Intersection of Hasley Canyon Road and Commerce Center Drive (Santa Clarita Valley International School &amp; Playmakers Preschool)

**Are you experiencing any odors**

Yes

**Odor Patrol Stops**

5 flagged

Stop #1: Chiquito Canyon Road and Driveway leading to the LA County Fire's Del Valle Regional Training Center

**Use map locator to enter lat/long for this observation point.**28101 Chiquito Canyon Rd,  
Castaic, CA 91384, USA  
(34.4328678, -118.6591826)**Record time at observation point**

4 Apr 2024 7:07 PM PDT

**Record Wind Speed (mph)**

5.1

**Record Wind Direction**

NW

**Have the weather conditions changed since start of patrol?**

No

**Are you experiencing any odors**

No

Stop #2: Intersection of Chiquito Canyon Road and Lincoln Avenue

**Use map locator to enter lat/long for this observation point.**Chiquito Canyon Rd & Lincoln Ave,  
California 91355, USA  
(34.437901, -118.658324)**Record time at observation point**

4 Apr 2024 7:08 PM PDT

**Record Wind Speed (mph)**

1.6

**Record Wind Direction**

N

**Have the weather conditions changed since last recorded?**

No

**Are you experiencing any odors**

No

Stop #3: Intersection of Lincoln Avenue and Jackson Street

**Use map locator to enter lat/long for this observation point.**28543 Lincoln Ave, Castaic, CA  
91384, USA  
(34.4395774, -118.6561263)**Record time at observation point**

4 Apr 2024 7:09 PM PDT

**Record Wind Speed (mph)**

5.6

**Record Wind Direction**

NE

**Have the weather conditions changed since last recorded?**

No

**Are you experiencing any odors**

No

Stop #4: Intersection of Buchanan Way and Chiquito Canyon Road

**Use map locator to enter lat/long for this observation point.**

28703 Chiquito Canyon Rd,  
Castaic, CA 91384, USA  
(34.441859799999996,  
-118.6573111)

**Record time at observation point**

4 Apr 2024 7:11 PM PDT

**Record Wind Speed (mph)**

2.5

**Record Wind Direction**

N

**Have the weather conditions changed since last recorded?**

No

**Are you experiencing any odors**

No

Stop #5: Intersection of Lincoln Avenue and Harding Avenue

**Use map locator to enter lat/long for this observation point.**

11629 Daleside Ave, Hawthorne,  
CA 90250, USA  
(34.443070999999996,  
-118.655496)

**Record time at observation point**

4 Apr 2024 7:10 PM PDT

**Record Wind Speed (mph)**

.4

**Record Wind Direction**

N

**Have the weather conditions changed since last recorded?**

No

**Are you experiencing any odors**

No

Stop #6: Intersection of Chiquito Canyon Road and San Martinez Road

**Use map locator to enter lat/long for this observation point.**

San Martinez Rd & Chiquito  
Canyon Rd, Val Verde, CA 91384,  
USA  
(34.445074, -118.657935)

**Record time at observation point**

4 Apr 2024 7:12 PM PDT

**Record Wind Speed (mph)**

3.6

**Record Wind Direction**

N



<b>Have the weather conditions changed since last recorded?</b>	No
<b>Are you experiencing any odors</b>	No
Stop #7: Intersection of San Martinez Road and Morningside Drive	
<b>Use map locator to enter lat/long for this observation point.</b>	(34.4466457, -118.6611672)
<b>Record time at observation point</b>	4 Apr 2024 7:13 PM PDT
<b>Record Wind Speed (mph)</b>	2.9
<b>Record Wind Direction</b>	N
<b>Have the weather conditions changed since last recorded?</b>	No
<b>Are you experiencing any odors</b>	No
Stop #8: Intersection of Lexington Drive and Morningside Drive	
<b>Use map locator to enter lat/long for this observation point.</b>	(34.4483508, -118.6606953)
<b>Record time at observation point</b>	4 Apr 2024 7:13 PM PDT
<b>Record Wind Speed (mph)</b>	.9
<b>Record Wind Direction</b>	N
<b>Have the weather conditions changed since last recorded?</b>	No
<b>Are you experiencing any odors</b>	No
Stop #9: Intersection of Val Verde Road and Trellis Road	
<b>Use map locator to enter lat/long for this observation point.</b>	(34.4480507, -118.6629069)
<b>Record time at observation point</b>	4 Apr 2024 7:15 PM PDT
<b>Record Wind Speed (mph)</b>	3.6
<b>Record Wind Direction</b>	N
<b>Have the weather conditions changed since last recorded?</b>	No
<b>Are you experiencing any odors</b>	No
Stop #10: Intersection of San Martinez Road and Euclid Ave.	

**Use map locator to enter lat/long for this observation point.** (34.4478027, -118.6658741)

**Record time at observation point** 4 Apr 2024 7:16 PM PDT

**Record Wind Speed (mph)** 4.5

**Record Wind Direction** E

**Have the weather conditions changed since last recorded?** No

**Are you experiencing any odors** No

Stop #11: Intersection of San Martinez Road and Keningston Road

**Use map locator to enter lat/long for this observation point.** 30703 San Martinez Rd, Castaic, CA 91384, USA  
(34.448692199999996, -118.6712099)

**Record time at observation point** 4 Apr 2024 7:17 PM PDT

**Record Wind Speed (mph)** 3.1

**Record Wind Direction** E

**Have the weather conditions changed since last recorded?** No

**Are you experiencing any odors** No

Stop #12: Intersection of Hunstock Street and Windsor Road

**Use map locator to enter lat/long for this observation point.** (34.4460031, -118.6494831)

**Record time at observation point** 4 Apr 2024 7:20 PM PDT

**Record Wind Speed (mph)** .9

**Record Wind Direction** NE

**Have the weather conditions changed since last recorded?** No

**Are you experiencing any odors** No

Stop #13: Intersection of Del Valle Road and Silver Street

**Use map locator to enter lat/long for this observation point.** (34.4485108, -118.6552828)

**Record time at observation point** 4 Apr 2024 7:22 PM PDT

<b>Record Wind Speed</b>	6.5
<b>Record Wind Direction</b>	N
<b>Have the weather conditions changed since last recorded?</b>	No
<b>Are you experiencing any odors</b>	No
Stop #14: Intersection of Del Valle Road and Hasley Canyon Road	
<b>Use map locator to enter lat/long for this observation point.</b>	Del Valle Rd & Hasley Canyon Rd, California 91355, USA (34.456905, -118.64146400000001)
<b>Record time at observation point</b>	4 Apr 2024 7:24 PM PDT
<b>Record Wind Speed (mph)</b>	2.9
<b>Record Wind Direction</b>	NE
<b>Have the weather conditions changed since last recorded?</b>	No
<b>Are you experiencing any odors</b>	No
Stop #15: Intersection of Hasley Canyon Road and Gibraltar Lane	
<b>Use map locator to enter lat/long for this observation point.</b>	(34.4550546, -118.6333728)
<b>Record time at observation point</b>	4 Apr 2024 7:25 PM PDT
<b>Record Wind Speed (mph)</b>	3.5
<b>Record Wind Direction</b>	NE
<b>Have the weather conditions changed since last recorded?</b>	No
<b>Are you experiencing any odors</b>	No
Stop #16: Intersection of Gibraltar Lane and Alton Way	
<b>Use map locator to enter lat/long for this observation point.</b>	28340 Alton Way, Castaic, CA 91384, USA (34.4547214, -118.6302393)
<b>Record time at observation point</b>	4 Apr 2024 7:26 PM PDT
<b>Record Wind Speed (mph)</b>	6.5

Record Wind Direction	E
Have the weather conditions changed since last recorded?	No
Are you experiencing any odors	No
Stop #17: Intersection of Castlebury Place and Picadilly Place	2 flagged
Use map locator to enter lat/long for this observation point.	661 Your Home Away!, Castaic, CA 91384, USA (34.4536497, -118.62767199999998)
Record time at observation point	4 Apr 2024 7:27 PM PDT
Record Wind Speed (mph)	3.9
Record Wind Direction	N
Have the weather conditions changed since last recorded?	No
Are you experiencing any odors	Yes
Description of Odor	Landfill Gas
Intensity of Odor	3 - Moderate Odor
Are any corrective actions needed?	No
Stop #18: Intersection of Gibraltar Lane and Springvale Lane	1 flagged
Use map locator to enter lat/long for this observation point.	(34.4557672, -118.6284125)
Record time at observation point	4 Apr 2024 7:28 PM PDT
Record Wind Speed (mph)	4.3
Record Wind Direction	NE
Have the weather conditions changed since last recorded?	No
Are you experiencing any odors	Yes
Description of Odor	Landfill Gas
Intensity of Odor	2 - Light odor detected
Are any corrective actions needed?	No

Stop #19: Intersection of Gibraltar Lane and Cambridge Avenue

Use map locator to enter lat/long for this observation point.

28003 Gibraltar Ln, Castaic, CA  
91384, USA  
(34.4583288, -118.6270032)

Record time at observation point

4 Apr 2024 7:29 PM PDT

Record Wind Speed (mph)

2

Record Wind Direction

NE

Have the weather conditions changed since last recorded?

No

Are you experiencing any odors

No

Stop #20: Intersection of Cambridge Avenue and Hasley Canyon Road

1 flagged

Use map locator to enter lat/long for this observation point.

29615 Cambridge Ave, Castaic, CA  
91384, USA  
(34.4551637,  
-118.62194369999999)

Record time at observation point

4 Apr 2024 7:30 PM PDT

Record Wind Speed (mph)

3

Record Wind Direction

SE

Have the weather conditions changed since last recorded?

No

Are you experiencing any odors

Yes

Description of Odor

Landfill Gas

Intensity of Odor

2 - Light odor detected

Are any corrective actions needed?

No

Stop #21: Intersection of The Old Road and Hillcrest Parkway

Use map locator to enter lat/long for this observation point.

The Old Rd & Hillcrest Pky,  
California 91384, USA  
(34.470033,  
-118.61671299999998)

Record time at observation point

4 Apr 2024 7:33 PM PDT

Record Wind Speed (mph)

5.1

<b>Record Wind Direction</b>	N
<b>Have the weather conditions changed since last recorded?</b>	No
<b>Are you experiencing any odors</b>	No
Stop #22: Intersection of Hillcrest Parkway and Park Vista Drive at Castaic Elementary School	

**Use map locator to enter lat/long for this observation point.** 28333 Foothill Rd, Castaic, CA 91384, USA (34.4721086, -118.6298747)

**Record time at observation point** 4 Apr 2024 7:35 PM PDT

**Record Wind Speed (mph)** 2.5

<b>Record Wind Direction</b>	N
<b>Have the weather conditions changed since last recorded?</b>	No
<b>Are you experiencing any odors</b>	No
Stop #23: Intersection of Creekbed Road and Firebrand Drive	

**Use map locator to enter lat/long for this observation point.** 29796 Creekbed Rd, Castaic, CA 91384, USA (34.4575962, -118.6195735)

**Record time at observation point** 4 Apr 2024 7:31 PM PDT

**Record Wind Speed (mph)** .9

<b>Record Wind Direction</b>	E
<b>Have the weather conditions changed since last recorded?</b>	No
<b>Are you experiencing any odors</b>	No
Stop #24: Intersection of The Old Road and Live Oak Road	

**Use map locator to enter lat/long for this observation point.** 27602 Hartford Ave, Castaic, CA 91384, USA (34.453196, -118.61702079999998)

**Record time at observation point** 4 Apr 2024 7:50 PM PDT

**Record Wind Speed (mph)** 4.5

<b>Record Wind Direction</b>	N
<b>Have the weather conditions changed since last recorded?</b>	No
<b>Are you experiencing any odors</b>	No
Stop #25: Intersection of Live Oak Road and Hidden Trail Road	
<b>Use map locator to enter lat/long for this observation point.</b>	27704 Buckskin Dr, Castaic, CA 91384, USA (34.4498606, -118.6182516)
<b>Record time at observation point</b>	4 Apr 2024 7:51 PM PDT
<b>Record Wind Speed (mph)</b>	6.5
<b>Record Wind Direction</b>	N
<b>Have the weather conditions changed since last recorded?</b>	No
<b>Are you experiencing any odors</b>	No
Stop #26: Intersection of Live Oak Elementary School at Saddleridge Way	
<b>Use map locator to enter lat/long for this observation point.</b>	27715 Saddleridge Way, Castaic, CA 91384, USA (34.4504892, -118.6202344)
<b>Record time at observation point</b>	4 Apr 2024 7:52 PM PDT
<b>Record Wind Speed (mph)</b>	5.7
<b>Record Wind Direction</b>	N
<b>Have the weather conditions changed since last recorded?</b>	No
<b>Are you experiencing any odors</b>	No
Stop #27: Intersection of Rangewood Road and Buckskin Drive	
<b>Use map locator to enter lat/long for this observation point.</b>	29161 Rangewood Rd, Castaic, CA 91384, USA (34.4489855, -118.62043949999999)
<b>Record time at observation point</b>	4 Apr 2024 7:53 PM PDT
<b>Record Wind Speed (mph)</b>	0

<b>Have the weather conditions changed since last recorded?</b>	No
<b>Are you experiencing any odors</b>	No
Stop #28: Intersection of Quincy Street and Cambridge Avenue	
<b>Use map locator to enter lat/long for this observation point.</b>	27727 Quincy St, Castaic, CA 91384, USA (34.4531311, -118.619619)
<b>Record time at observation point</b>	4 Apr 2024 7:54 PM PDT
<b>Record Wind Speed (mph)</b>	.9
<b>Record Wind Direction</b>	N
<b>Have the weather conditions changed since last recorded?</b>	No
<b>Are you experiencing any odors</b>	No
Stop #29: Intersection of Hasley Canyon Road and Commerce Center Drive (Santa Clarita Valley International School & Playmakers Preschool)	
<b>Use map locator to enter lat/long for this observation point.</b>	28101 Industry Dr, Valencia, CA 91355, USA (34.4506554, -118.6259199)
<b>Record time at observation point</b>	4 Apr 2024 7:57 PM PDT
<b>Record Wind Speed (mph)</b>	2.5
<b>Record Wind Direction</b>	S
<b>Have the weather conditions changed since last recorded?</b>	No
<b>Are you experiencing any odors</b>	Yes
<b>Description of Odor</b>	Landfill Gas
<b>Intensity of Odor</b>	2 - Light odor detected
<b>Are any corrective actions needed?</b>	No
Stop #30: Intersection of Commerce Center Drive and Witherspoon Parkway	
<b>Use map locator to enter lat/long for this observation point.</b>	Commerce Center Dr & Witherspoon Pky, California 91384, USA (34.445912, -118.626105)



Record time at observation point

4 Apr 2024 7:58 PM PDT

Record Wind Speed (mph)

0

Have the weather conditions changed since last recorded?

No

Are you experiencing any odors

No

Stop #31: Intersection of Franklin Parkway and driveway leading to the United States Postal Service

Use map locator to enter lat/long for this observation point.

28000 Franklin Pkwy, Valencia, CA  
91355, USA  
(34.4340263, -118.6284893)

Record time at observation point

4 Apr 2024 8:01 PM PDT

Record Wind Speed (mph)

1.3

Record Wind Direction

NE

Have the weather conditions changed since last recorded?

No

Are you experiencing any odors

No

Stop #32: Intersection of Henry Mayo Drive and Cambridge View Drive, leading into the Valencia Travel Village RV Resort

Use map locator to enter lat/long for this observation point.

27958-27946 CA-126, Castaic, CA  
91384, USA  
(34.429681099999996,  
-118.6250687)

Record time at observation point

4 Apr 2024 8:03 PM PDT

Record Wind Speed (mph)

2

Record Wind Direction

NE

Have the weather conditions changed since last recorded?

No

Are you experiencing any odors

No

Odor Compliance with Stipulated Order for Abatement

At 3 or more stops have you recorded any Landfill Odor Intensity of 3 (3 - Moderate Odor) or higher?

No

**Recorder Signature**



isaac dominguez  
4 Apr 2024 8:05 PM PDT

---

**Upon completion of this patrol, please check the box to trigger necessary notifications.**

---



# 4050 - Chiquita Odor Patrol Template

Complete

Score	3 / 3 (100%)	Flagged items	26	Actions	0
-------	--------------	---------------	----	---------	---

Conducted on

4 Apr 2024 6:55 AM PDT

Prepared by

Julian Jenkins

If the name of the person conducting the Patrol does not appear above, please enter it here:

What type of patrol is this?

Regular Patrol

Weather Conditions at the time of patrol.

Cloudy

Temperature at time of Patrol

52°F  
Should be between -50°F to 125°F

I acknowledge that I have not visited the working face or other on-site areas where exposed trash or landfill odors such as, but not limited to landfill gas odors, refuse or refuse contaminated material odors, or landfill liquids/landfill leachate odors exist within four hours prior to conducting this odor surveillance.



I acknowledge that I will assess each Patrol Stop while standing outside of the vehicle.



**Flagged items**

26 flagged

Odor Patrol Stops / Stop #1: Chiquito Canyon Road and Driveway leading to the LA County Fire's Del Valle Regional Training Center

**Are you experiencing any odors**

Yes

Odor Patrol Stops / Stop #2: Intersection of Chiquito Canyon Road and Lincoln Avenue

**Are you experiencing any odors**

Yes

Odor Patrol Stops / Stop #2: Intersection of Chiquito Canyon Road and Lincoln Avenue

**Intensity of Odor**

3 - Moderate Odor

Odor Patrol Stops / Stop #3: Intersection of Lincoln Avenue and Jackson Street

**Are you experiencing any odors**

Yes

Odor Patrol Stops / Stop #3: Intersection of Lincoln Avenue and Jackson Street

**Intensity of Odor**

3 - Moderate Odor

Odor Patrol Stops / Stop #4: Intersection of Buchanan Way and Chiquito Canyon Road

**Are you experiencing any odors**

Yes

Odor Patrol Stops / Stop #6: Intersection of Chiquito Canyon Road and San Martinez Road

**Are you experiencing any odors**

Yes

Odor Patrol Stops / Stop #8: Intersection of Lexington Drive and Morningside Drive

**Are you experiencing any odors**

Yes

Odor Patrol Stops / Stop #9: Intersection of Val Verde Road and Trellis Road

**Are you experiencing any odors**

Yes

Odor Patrol Stops / Stop #10: Intersection of San Martinez Road and Euclid Ave.

**Are you experiencing any odors**

Yes

Odor Patrol Stops / Stop #13: Intersection of Del Valle Road and Silver Street

**Are you experiencing any odors**

Yes

Odor Patrol Stops / Stop #14: Intersection of Del Valle Road and Hasley Canyon Road

**Are you experiencing any odors**

Yes

Odor Patrol Stops / Stop #15: Intersection of Hasley Canyon Road and Gibraltar Lane

**Are you experiencing any odors**

Yes

Odor Patrol Stops / Stop #15: Intersection of Hasley Canyon Road and Gibraltar Lane

**Intensity of Odor**

4 -Strong Odor

Odor Patrol Stops / Stop #16: Intersection of Gibraltar Lane and Alton Way

**Are you experiencing any odors**

Yes

Odor Patrol Stops / Stop #17: Intersection of Castlebury Place and Picadilly Place

**Are you experiencing any odors**

Yes

Odor Patrol Stops / Stop #19: Intersection of Gibraltar Lane and Cambridge Avenue

**Are you experiencing any odors**

Yes

Odor Patrol Stops / Stop #21: Intersection of The Old Road and Hillcrest Parkway

**Are you experiencing any odors**

Yes

Odor Patrol Stops / Stop #22: Intersection of Hillcrest Parkway and Park Vista Drive at Castaic Elementary School

**Are you experiencing any odors**

Yes

Odor Patrol Stops / Stop #24: Intersection of The Old Road and Live Oak Road

**Are you experiencing any odors**

Yes

Odor Patrol Stops / Stop #25: Intersection of Live Oak Road and Hidden Trail Road

**Are you experiencing any odors**

Yes

Odor Patrol Stops / Stop #27: Intersection of Rangewood Road and Buckskin Drive

**Are you experiencing any odors**

Yes

Odor Patrol Stops / Stop #30: Intersection of Commerce Center Drive and Witherspoon Parkway

**Are you experiencing any odors**

Yes

Odor Patrol Stops / Stop #31: Intersection of Franklin Parkway and driveway leading to the United States Postal Service

**Are you experiencing any odors**

Yes

Odor Patrol Stops / Stop #32: Intersection of Henry Mayo Drive and Cambridge View Drive, leading into the Valencia Travel Village RV Resort

**Are you experiencing any odors**

Yes

Odor Patrol Stops / Odor Compliance with Stipulated Order for Abatement

**At 3 or more stops have you recorded any Landfill Odor Intensity of 3 (3 - Moderate Odor) or higher?**

Yes

<b>Odor Patrol Stops</b>	26 flagged			
Stop #1: Chiquito Canyon Road and Driveway leading to the LA County Fire's Del Valle Regional Training Center	1 flagged			
<b>Use map locator to enter lat/long for this observation point.</b>	28101 Chiquito Canyon Rd, Castaic, CA 91384, USA (34.4317609, -118.6589423)			
<b>Record time at observation point</b>	4 Apr 2024 7:03 AM PDT			
<b>Record Wind Speed (mph)</b>	2.7			
<b>Record Wind Direction</b>	SW			
<b>Have the weather conditions changed since start of patrol?</b>	No			
<b>Are you experiencing any odors</b>	Yes			
<b>Description of Odor</b>	<table border="1"> <tr> <td></td> <td>Landfill Gas</td> <td>Landfill Waste/Trash</td> </tr> </table>		Landfill Gas	Landfill Waste/Trash
	Landfill Gas	Landfill Waste/Trash		
<b>Intensity of Odor</b>	1 - Very light odor detected			
<b>Are any corrective actions needed?</b>	No			
Stop #2: Intersection of Chiquito Canyon Road and Lincoln Avenue	2 flagged			
<b>Use map locator to enter lat/long for this observation point.</b>	Chiquito Canyon Rd & Lincoln Ave, California 91355, USA (34.437901, -118.658324)			
<b>Record time at observation point</b>	4 Apr 2024 7:04 AM PDT			
<b>Record Wind Speed (mph)</b>	1.1			
<b>Record Wind Direction</b>	N			
<b>Have the weather conditions changed since last recorded?</b>	No			
<b>Are you experiencing any odors</b>	Yes			
<b>Description of Odor</b>	Landfill Gas			
<b>Intensity of Odor</b>	3 - Moderate Odor			
<b>Are any corrective actions needed?</b>				

Stop #3: Intersection of Lincoln Avenue and Jackson Street

2 flagged

Use map locator to enter lat/long for this observation point.

28604 Lincoln Ave, Val Verde, CA  
91384, USA  
(34.439904, -118.655625)

Record time at observation point

4 Apr 2024 7:06 AM PDT

Record Wind Speed (mph)

2.7

Record Wind Direction

E

Have the weather conditions changed since last recorded?

No

Are you experiencing any odors

Yes

Description of Odor

Landfill Gas

Landfill Waste/Trash

Intensity of Odor

3 - Moderate Odor

Are any corrective actions needed?

Stop #4: Intersection of Buchanan Way and Chiquito Canyon Road

1 flagged

Use map locator to enter lat/long for this observation point.

28703 Chiquito Canyon Rd,  
Castaic, CA 91384, USA  
(34.441859799999996,  
-118.6573111)

Record time at observation point

4 Apr 2024 7:12 AM PDT

Record Wind Speed (mph)

1.1

Record Wind Direction

SW

Have the weather conditions changed since last recorded?

No

Are you experiencing any odors

Yes

Description of Odor

Landfill Gas

Other

Describe "Other" Odor

Fresh cut grass

Intensity of Odor

1 - Very light odor detected

**Are any corrective actions needed?**

Stop #5: Intersection of Lincoln Avenue and Harding Avenue

**Use map locator to enter lat/long for this observation point.** 11629 Daleside Ave, Hawthorne, CA 90250, USA (34.443070999999996, -118.655496)

**Record time at observation point** 4 Apr 2024 7:09 AM PDT

**Record Wind Speed (mph)** 0.7

**Record Wind Direction** S

**Have the weather conditions changed since last recorded?** No

**Are you experiencing any odors** No

Stop #6: Intersection of Chiquito Canyon Road and San Martinez Road 1 flagged

**Use map locator to enter lat/long for this observation point.** 30010 San Martinez Rd, Castaic, CA 91384, USA (34.4449994, -118.6582312)

**Record time at observation point** 4 Apr 2024 7:14 AM PDT

**Record Wind Speed (mph)** 2.0

**Record Wind Direction** S

**Have the weather conditions changed since last recorded?** No

**Are you experiencing any odors** Yes

**Description of Odor** Landfill Gas

**Intensity of Odor** 1 - Very light odor detected

**Are any corrective actions needed?**

Stop #7: Intersection of San Martinez Road and Morningside Drive

**Use map locator to enter lat/long for this observation point.** (34.4462716, -118.661278)

**Record time at observation point** 4 Apr 2024 7:16 AM PDT

**Record Wind Speed (mph)** 0.7



Record Wind Direction	S
Have the weather conditions changed since last recorded?	No
Are you experiencing any odors	No
Stop #8: Intersection of Lexington Drive and Morningside Drive	1 flagged
Use map locator to enter lat/long for this observation point.	(34.4482772, -118.6606501)
Record time at observation point	4 Apr 2024 7:18 AM PDT
Record Wind Speed (mph)	1.3
Record Wind Direction	S
Have the weather conditions changed since last recorded?	No
Are you experiencing any odors	Yes
Description of Odor	Other
Describe "Other" Odor	Food and rotting vegetation
Intensity of Odor	1 - Very light odor detected
Are any corrective actions needed?	No
Stop #9: Intersection of Val Verde Road and Trellis Road	1 flagged
Use map locator to enter lat/long for this observation point.	(34.4482525, -118.6628851)
Record time at observation point	4 Apr 2024 7:21 AM PDT
Record Wind Speed (mph)	1.1
Record Wind Direction	S
Have the weather conditions changed since last recorded?	No
Are you experiencing any odors	Yes
Description of Odor	Other
Describe "Other" odor	Cigarette smoke
Intensity of Odor	2 - Light odor detected

<b>Are any corrective actions needed?</b>	No
Stop #10: Intersection of San Martinez Road and Euclid Ave.	1 flagged
<b>Use map locator to enter lat/long for this observation point.</b>	(34.4479171, -118.665774)
<b>Record time at observation point</b>	4 Apr 2024 7:24 AM PDT
<b>Record Wind Speed (mph)</b>	2.5
<b>Record Wind Direction</b>	SW
<b>Have the weather conditions changed since last recorded?</b>	No
<b>Are you experiencing any odors</b>	Yes
<b>Description of Odor</b>	Other
<b>Describe "Other" Odor</b>	Sewage
<b>Intensity of Odor</b>	1 - Very light odor detected
<b>Are any corrective actions needed?</b>	No
Stop #11: Intersection of San Martinez Road and Keningston Road	
<b>Use map locator to enter lat/long for this observation point.</b>	30702 San Martinez Rd, Castaic, CA 91384, USA (34.4482384, -118.67111870000001)
<b>Record time at observation point</b>	4 Apr 2024 7:27 AM PDT
<b>Record Wind Speed (mph)</b>	1.6
<b>Record Wind Direction</b>	W
<b>Have the weather conditions changed since last recorded?</b>	No
<b>Are you experiencing any odors</b>	No
Stop #12: Intersection of Hunstock Street and Windsor Road	
<b>Use map locator to enter lat/long for this observation point.</b>	(34.4460543, -118.6494165)
<b>Record time at observation point</b>	4 Apr 2024 7:33 AM PDT
<b>Record Wind Speed (mph)</b>	0

Have the weather conditions changed since last recorded?	No
Are you experiencing any odors	No
Stop #13: Intersection of Del Valle Road and Silver Street	1 flagged
Use map locator to enter lat/long for this observation point.	(34.4483375, -118.6552114)
Record time at observation point	4 Apr 2024 7:36 AM PDT
Record Wind Speed	1.3
Record Wind Direction	S
Have the weather conditions changed since last recorded?	No
Are you experiencing any odors	Yes
Description of Odor	Landfill Gas
Intensity of Odor	2 - Light odor detected
Are any corrective actions needed?	
Stop #14: Intersection of Del Valle Road and Hasley Canyon Road	1 flagged
Use map locator to enter lat/long for this observation point.	Del Valle Rd & Hasley Canyon Rd, Hasley Canyon, CA 91384, USA (34.456818999999996, -118.64180300000001)
Record time at observation point	4 Apr 2024 7:39 AM PDT
Record Wind Speed (mph)	0.9
Record Wind Direction	SE
Have the weather conditions changed since last recorded?	No
Are you experiencing any odors	Yes
Description of Odor	Other
Describe "Other" Odor	Sweet chemical odor
Intensity of Odor	1 - Very light odor detected
Are any corrective actions needed?	No

Stop #15: Intersection of Hasley Canyon Road and Gibraltar Lane

2 flagged

Use map locator to enter lat/long for this observation point.

28579 Gibraltar Ln, Castaic, CA  
91384, USA  
(34.4551702,  
-118.63360240000002)

Record time at observation point

4 Apr 2024 7:41 AM PDT

Record Wind Speed (mph)

0.9

Record Wind Direction

E

Have the weather conditions changed since last recorded?

No

Are you experiencing any odors

Yes

Description of Odor

Landfill Gas

Intensity of Odor

4 -Strong Odor

Are any corrective actions needed?

Stop #16: Intersection of Gibraltar Lane and Alton Way

1 flagged

Use map locator to enter lat/long for this observation point.

28340 Alton Way, Castaic, CA  
91384, USA  
(34.4547214, -118.6302393)

Record time at observation point

4 Apr 2024 7:43 AM PDT

Record Wind Speed (mph)

0.9

Record Wind Direction

SE

Have the weather conditions changed since last recorded?

No

Are you experiencing any odors

Yes

Description of Odor

Landfill Gas

Intensity of Odor

2 - Light odor detected

Are any corrective actions needed?

Stop #17: Intersection of Castlebury Place and Picadilly Place

1 flagged

Use map locator to enter lat/long for this observation point.

29732 Castlebury Pl, Castaic, CA  
91384, USA

(34.4539136,  
-118.62732229999999)

<b>Record time at observation point</b>	4 Apr 2024 7:46 AM PDT
<b>Record Wind Speed (mph)</b>	1.6
<b>Record Wind Direction</b>	S
<b>Have the weather conditions changed since last recorded?</b>	No
<b>Are you experiencing any odors</b>	Yes

<b>Description of Odor</b>	Landfill Gas	Landfill Waste/Trash
<b>Intensity of Odor</b>	1 - Very light odor detected	

**Are any corrective actions needed?**

Stop #18: Intersection of Gibraltar Lane and Springvale Lane

<b>Use map locator to enter lat/long for this observation point.</b>	(34.4558026, -118.6284439)
--	----------------------------

<b>Record time at observation point</b>	4 Apr 2024 7:49 AM PDT
<b>Record Wind Speed (mph)</b>	3.3
<b>Record Wind Direction</b>	E
<b>Have the weather conditions changed since last recorded?</b>	No
<b>Are you experiencing any odors</b>	No

Stop #19: Intersection of Gibraltar Lane and Cambridge Avenue 1 flagged

**Use map locator to enter lat/long for this observation point.** 28003 Gibraltar Ln, Castaic, CA 91384, USA (34.4583288, -118.6270032)

<b>Record time at observation point</b>	4 Apr 2024 7:51 AM PDT
<b>Record Wind Speed (mph)</b>	1.3
<b>Record Wind Direction</b>	SE
<b>Have the weather conditions changed since last recorded?</b>	No

<b>Are you experiencing any odors</b>	Yes
<b>Description of Odor</b>	Landfill Gas
<b>Intensity of Odor</b>	1 - Very light odor detected
<b>Are any corrective actions needed?</b>	
Stop #20: Intersection of Cambridge Avenue and Hasley Canyon Road	
<b>Use map locator to enter lat/long for this observation point.</b>	9701 Creekbed Rd, Castaic, CA 91384, USA (34.4555301, -118.6218167)
<b>Record time at observation point</b>	4 Apr 2024 7:54 AM PDT
<b>Record Wind Speed (mph)</b>	0.7
<b>Record Wind Direction</b>	N
<b>Have the weather conditions changed since last recorded?</b>	No
<b>Are you experiencing any odors</b>	No
Stop #21: Intersection of The Old Road and Hillcrest Parkway	
	1 flagged
<b>Use map locator to enter lat/long for this observation point.</b>	The Old Rd & Hillcrest Pky, California 91384, USA (34.470033, -118.61671299999998)
<b>Record time at observation point</b>	4 Apr 2024 8:06 AM PDT
<b>Record Wind Speed (mph)</b>	0.9
<b>Record Wind Direction</b>	NW
<b>Have the weather conditions changed since last recorded?</b>	No
<b>Are you experiencing any odors</b>	Yes
<b>Description of Odor</b>	Landfill Gas
<b>Intensity of Odor</b>	1 - Very light odor detected
<b>Are any corrective actions needed?</b>	
Stop #22: Intersection of Hillcrest Parkway and Park Vista Drive at Castaic Elementary School	
	1 flagged

Use map locator to enter lat/long for this observation point.

28332 Foothill Rd, Castaic, CA  
91384, USA  
(34.471645699999996,  
-118.62989749999998)

Record time at observation point

4 Apr 2024 8:01 AM PDT

Record Wind Speed (mph)

3.3

Record Wind Direction

S

Have the weather conditions changed since last recorded?

No

Are you experiencing any odors

Yes

Description of Odor

Other

Describe "Other" Odor

Fresh cut grass and landscape  
management equipment

Intensity of Odor

1 - Very light odor detected

Are any corrective actions needed?

No

Stop #23: Intersection of Creekbed Road and Firebrand Drive

Use map locator to enter lat/long for this observation point.

27704 Firebrand Dr, Castaic, CA  
91384, USA  
(34.457861199999996,  
-118.61993810000001)

Record time at observation point

4 Apr 2024 7:56 AM PDT

Record Wind Speed (mph)

0

Have the weather conditions changed since last recorded?

No

Are you experiencing any odors

No

Stop #24: Intersection of The Old Road and Live Oak Road

1 flagged

Use map locator to enter lat/long for this observation point.

29487 The Old Rd, Castaic, CA  
91384, USA  
(34.4528639,  
-118.61626170000001)

Record time at observation point

4 Apr 2024 8:09 AM PDT

Record Wind Speed (mph)

0.9

Record Wind Direction

S

Have the weather conditions changed since last recorded?	No
Are you experiencing any odors	Yes
Description of Odor	Other
Describe "Other" Odor	Household waste
Intensity of Odor	1 - Very light odor detected
Are any corrective actions needed?	No
Stop #25: Intersection of Live Oak Road and Hidden Trail Road	1 flagged
Use map locator to enter lat/long for this observation point.	27662 Buckskin Dr, Castaic, CA 91384, USA (34.4501688, -118.61797809999999)
Record time at observation point	4 Apr 2024 8:15 AM PDT
Record Wind Speed (mph)	3.1
Record Wind Direction	S
Have the weather conditions changed since last recorded?	No
Are you experiencing any odors	Yes
Description of Odor	Other
Describe "Other" Odor	Tar or asphalt
Intensity of Odor	2 - Light odor detected
Are any corrective actions needed?	No
Stop #26: Intersection of Live Oak Elementary School at Saddleridge Way	
Use map locator to enter lat/long for this observation point.	27710 Rangewood Rd, Castaic, CA 91384, USA (34.450107599999996, -118.61922759999999)
Record time at observation point	4 Apr 2024 8:17 AM PDT
Record Wind Speed (mph)	0.2
Record Wind Direction	SW



<b>Have the weather conditions changed since last recorded?</b>	No
<b>Are you experiencing any odors</b>	No
Stop #27: Intersection of Rangewood Road and Buckskin Drive	1 flagged
<b>Use map locator to enter lat/long for this observation point.</b>	29203 Saddleridge Way, Castaic, CA 91384, USA (34.4492799, -118.62036769999999)
<b>Record time at observation point</b>	4 Apr 2024 8:19 AM PDT
<b>Record Wind Speed (mph)</b>	2.9
<b>Record Wind Direction</b>	S
<b>Have the weather conditions changed since last recorded?</b>	No
<b>Are you experiencing any odors</b>	Yes
<b>Description of Odor</b>	Landfill Waste/Trash
<b>Intensity of Odor</b>	1 - Very light odor detected
<b>Are any corrective actions needed?</b>	
Stop #28: Intersection of Quincy Street and Cambridge Avenue	
<b>Use map locator to enter lat/long for this observation point.</b>	27727 Quincy St, Castaic, CA 91384, USA (34.4531311, -118.619619)
<b>Record time at observation point</b>	4 Apr 2024 8:22 AM PDT
<b>Record Wind Speed (mph)</b>	0.7
<b>Record Wind Direction</b>	S
<b>Have the weather conditions changed since last recorded?</b>	No
<b>Are you experiencing any odors</b>	No
Stop #29: Intersection of Hasley Canyon Road and Commerce Center Drive (Santa Clarita Valley International School & Playmakers Preschool)	
<b>Use map locator to enter lat/long for this observation point.</b>	28050 Hasley Canyon Rd, Castaic, CA 91384, USA (34.4509472, -118.6247111)

Record time at observation point

4 Apr 2024 8:26 AM PDT

Record Wind Speed (mph)

0.9

Record Wind Direction

S

Have the weather conditions changed since last recorded?

No

Are you experiencing any odors

No

Stop #30: Intersection of Commerce Center Drive and Witherspoon Parkway

1 flagged

Use map locator to enter lat/long for this observation point.

29011 Witherspoon Pkwy,  
Valencia, CA 91355, USA  
(34.445682,  
-118.62720999999999)

Record time at observation point

4 Apr 2024 8:29 AM PDT

Record Wind Speed (mph)

3.3

Record Wind Direction

SE

Have the weather conditions changed since last recorded?

No

Are you experiencing any odors

Yes

Description of Odor

Landfill Gas

Intensity of Odor

2 - Light odor detected

Are any corrective actions needed?

Stop #31: Intersection of Franklin Parkway and driveway leading to the United States Postal Service

1 flagged

Use map locator to enter lat/long for this observation point.

28615 Braxton Ave, Valencia, CA  
91355, USA  
(34.436017,  
-118.62702900000001)

Record time at observation point

4 Apr 2024 8:32 AM PDT

Record Wind Speed (mph)

0

Have the weather conditions changed since last recorded?

No

Are you experiencing any odors

Yes

<b>Description of Odor</b>	Other
<b>Describe "Other" Odor</b>	Fertilizer
<b>Intensity of Odor</b>	1 - Very light odor detected
<b>Are any corrective actions needed?</b>	No
Stop #32: Intersection of Henry Mayo Drive and Cambridge View Drive, leading into the Valencia Travel Village RV Resort	1 flagged
<b>Use map locator to enter lat/long for this observation point.</b>	27949 Hancock Pkwy, Valencia, CA 91355, USA (34.4297773, -118.6247845)
<b>Record time at observation point</b>	4 Apr 2024 8:38 AM PDT
<b>Record Wind Speed (mph)</b>	3.8
<b>Record Wind Direction</b>	SW
<b>Have the weather conditions changed since last recorded?</b>	No
<b>Are you experiencing any odors</b>	Yes
<b>Description of Odor</b>	Other
<b>Describe "Other" Odor</b>	Sewage
<b>Intensity of Odor</b>	1 - Very light odor detected
<b>Are any corrective actions needed?</b>	No
Odor Compliance with Stipulated Order for Abatement	1 flagged
<b>At 3 or more stops have you recorded any Landfill Odor Intensity of 3 (3 - Moderate Odor) or higher?</b>	Yes

By selecting Yes to the above question, the landfill operating staff will automatically be notified immediately via email of this response. Upon receiving such notification, Chiquita shall review and modify as appropriate fan placement, and conduct a visual inspection of the Reaction Area to assess, and address as needed, any cracks in the surface of the area.

**Recorder Signature**



Julian Jenkins  
4 Apr 2024 8:38 AM PDT

---

**Upon completion of this patrol, please check the box to trigger necessary notifications.**

# 4050 - Chiquita Odor Patrol Template

Complete

<b>Score</b>	3 / 3 (100%)	<b>Flagged items</b>	1	<b>Actions</b>	0
<b>Conducted on</b>	5 Apr 2024 6:48 PM PDT				
<b>Prepared by</b>	Nicole Ward				
<b>If the name of the person conducting the Patrol does not appear above, please enter it here:</b>	Isaac and adrian				
<b>What type of patrol is this?</b>	Regular Patrol				
<b>Weather Conditions at the time of patrol.</b>	Sunny				
<b>Temperature at time of Patrol</b>	50°F Should be between -50°F to 125°F				
<b>I acknowledge that I have not visited the working face or other on-site areas where exposed trash or landfill odors such as, but not limited to landfill gas odors, refuse or refuse contaminated material odors, or landfill liquids/landfill leachate odors exist within four hours prior to conducting this odor surveillance.</b>	<input checked="" type="checkbox"/>				
<b>I acknowledge that I will assess each Patrol Stop while standing outside of the vehicle.</b>	<input checked="" type="checkbox"/>				

**Flagged items**

1 flagged

Odor Patrol Stops / Stop #32: Intersection of Henry Mayo Drive and Cambridge View Drive, leading into the Valencia Travel Village RV Resort

**Are you experiencing any odors**

Yes

Odor Patrol Stops		1 flagged
Stop #1: Chiquito Canyon Road and Driveway leading to the LA County Fire's Del Valle Regional Training Center		
Use map locator to enter lat/long for this observation point.	(34.4327288, -118.6589949)	
Record time at observation point	5 Apr 2024 6:53 PM PDT	
Record Wind Speed (mph)	7.3	
Record Wind Direction	SE	
Have the weather conditions changed since start of patrol?	No	
Are you experiencing any odors	No	
Stop #2: Intersection of Chiquito Canyon Road and Lincoln Avenue		
Use map locator to enter lat/long for this observation point.	28464 Chiquito Canyon Rd, Castaic, CA 91384, USA (34.438305899999996, -118.65799469999999)	
Record time at observation point	5 Apr 2024 6:55 PM PDT	
Record Wind Speed (mph)	4.5	
Record Wind Direction	S	
Have the weather conditions changed since last recorded?	No	
Are you experiencing any odors	No	
Stop #3: Intersection of Lincoln Avenue and Jackson Street		
Use map locator to enter lat/long for this observation point.	28611 Lincoln Ave, Val Verde, CA 91384, USA (34.4398392, -118.6560351)	
Record time at observation point	5 Apr 2024 6:56 PM PDT	
Record Wind Speed (mph)	1.8	
Record Wind Direction	SW	
Have the weather conditions changed since last recorded?	No	
Are you experiencing any odors	No	

Stop #4: Intersection of Buchanan Way and Chiquito Canyon Road

Use map locator to enter lat/long for this observation point.

28703 Chiquito Canyon Rd,  
Castaic, CA 91384, USA  
(34.441859799999996,  
-118.6573111)

Record time at observation point

5 Apr 2024 6:59 PM PDT

Record Wind Speed (mph)

3.3

Record Wind Direction

E

Have the weather conditions changed since last recorded?

No

Are you experiencing any odors

No

Stop #5: Intersection of Lincoln Avenue and Harding Avenue

Use map locator to enter lat/long for this observation point.

11629 Daleside Ave, Hawthorne,  
CA 90250, USA  
(34.443070999999996,  
-118.655496)

Record time at observation point

5 Apr 2024 6:58 PM PDT

Record Wind Speed (mph)

1.3

Record Wind Direction

N

Have the weather conditions changed since last recorded?

No

Are you experiencing any odors

No

Stop #6: Intersection of Chiquito Canyon Road and San Martinez Road

Use map locator to enter lat/long for this observation point.

San Martinez Rd & Chiquito  
Canyon Rd, Val Verde, CA 91384,  
USA  
(34.445074, -118.657935)

Record time at observation point

5 Apr 2024 7:00 PM PDT

Record Wind Speed (mph)

2.2

Record Wind Direction

E

Have the weather conditions changed since last recorded?

No



<b>Are you experiencing any odors</b>	No
Stop #7: Intersection of San Martinez Road and Morningside Drive	
<b>Use map locator to enter lat/long for this observation point.</b>	(34.4466336, -118.6611029)
<b>Record time at observation point</b>	5 Apr 2024 7:02 PM PDT
<b>Record Wind Speed (mph)</b>	7.1
<b>Record Wind Direction</b>	N
<b>Have the weather conditions changed since last recorded?</b>	No
<b>Are you experiencing any odors</b>	No
Stop #8: Intersection of Lexington Drive and Morningside Drive	
<b>Use map locator to enter lat/long for this observation point.</b>	(34.4483829, -118.6606799)
<b>Record time at observation point</b>	5 Apr 2024 7:03 PM PDT
<b>Record Wind Speed (mph)</b>	.9
<b>Record Wind Direction</b>	N
<b>Have the weather conditions changed since last recorded?</b>	No
<b>Are you experiencing any odors</b>	No
Stop #9: Intersection of Val Verde Road and Trellis Road	
<b>Use map locator to enter lat/long for this observation point.</b>	(34.4480539, -118.6628644)
<b>Record time at observation point</b>	5 Apr 2024 7:04 PM PDT
<b>Record Wind Speed (mph)</b>	4.2
<b>Record Wind Direction</b>	N
<b>Have the weather conditions changed since last recorded?</b>	No
<b>Are you experiencing any odors</b>	No
Stop #10: Intersection of San Martinez Road and Euclid Ave.	
<b>Use map locator to enter lat/long for this observation point.</b>	(34.4478239, -118.6659032)

Record time at observation point

5 Apr 2024 7:06 PM PDT

Record Wind Speed (mph)

5.1

Record Wind Direction

E

Have the weather conditions changed since last recorded?

No

Are you experiencing any odors

No

Stop #11: Intersection of San Martinez Road and Keningston Road

Use map locator to enter lat/long for this observation point.

(34.4484794, -118.6709179)

Record time at observation point

5 Apr 2024 7:07 PM PDT

Record Wind Speed (mph)

7.4

Record Wind Direction

E

Have the weather conditions changed since last recorded?

No

Are you experiencing any odors

No

Stop #12: Intersection of Hunstock Street and Windsor Road

Use map locator to enter lat/long for this observation point.

(34.4460102, -118.6494725)

Record time at observation point

5 Apr 2024 7:11 PM PDT

Record Wind Speed (mph)

3.6

Record Wind Direction

E

Have the weather conditions changed since last recorded?

No

Are you experiencing any odors

No

Stop #13: Intersection of Del Valle Road and Silver Street

Use map locator to enter lat/long for this observation point.

(34.4489251, -118.655311)

Record time at observation point

5 Apr 2024 7:13 PM PDT

Record Wind Speed

1.8

Record Wind Direction

NE

<b>Have the weather conditions changed since last recorded?</b>	No
<b>Are you experiencing any odors</b>	No
Stop #14: Intersection of Del Valle Road and Hasley Canyon Road	
<b>Use map locator to enter lat/long for this observation point.</b>	Del Valle Rd & Hasley Canyon Rd, California 91355, USA (34.456905, -118.64146400000001)
<b>Record time at observation point</b>	5 Apr 2024 7:16 PM PDT
<b>Record Wind Speed (mph)</b>	4.2
<b>Record Wind Direction</b>	E
<b>Have the weather conditions changed since last recorded?</b>	No
<b>Are you experiencing any odors</b>	No
Stop #15: Intersection of Hasley Canyon Road and Gibraltar Lane	
<b>Use map locator to enter lat/long for this observation point.</b>	(34.455175, -118.6334276)
<b>Record time at observation point</b>	5 Apr 2024 7:18 PM PDT
<b>Record Wind Speed (mph)</b>	3.6
<b>Record Wind Direction</b>	NE
<b>Have the weather conditions changed since last recorded?</b>	No
<b>Are you experiencing any odors</b>	No
Stop #16: Intersection of Gibraltar Lane and Alton Way	
<b>Use map locator to enter lat/long for this observation point.</b>	(34.4549111, -118.6301529)
<b>Record time at observation point</b>	5 Apr 2024 7:20 PM PDT
<b>Record Wind Speed (mph)</b>	3.1
<b>Record Wind Direction</b>	E
<b>Have the weather conditions changed since last recorded?</b>	No

Are you experiencing any odors

No

Stop #17: Intersection of Castlebury Place and Picadilly Place

Use map locator to enter lat/long for this observation point.

661 Your Home Away!, Castaic, CA  
91384, USA  
(34.4536497,  
-118.62767199999998)

Record time at observation point

5 Apr 2024 7:21 PM PDT

Record Wind Speed (mph)

.9

Record Wind Direction

S

Have the weather conditions changed since last recorded?

No

Are you experiencing any odors

No

Stop #18: Intersection of Gibraltar Lane and Springvale Lane

Use map locator to enter lat/long for this observation point.

28226 Somerset Ct, Castaic, CA  
91384, USA  
(34.4562494, -118.6281427)

Record time at observation point

5 Apr 2024 7:22 PM PDT

Record Wind Speed (mph)

5.8

Record Wind Direction

N

Have the weather conditions changed since last recorded?

No

Are you experiencing any odors

No

Stop #19: Intersection of Gibraltar Lane and Cambridge Avenue

Use map locator to enter lat/long for this observation point.

29823 Cambridge Ave, Castaic, CA  
91384, USA  
(34.457917099999996,  
-118.62698039999998)

Record time at observation point

5 Apr 2024 7:23 PM PDT

Record Wind Speed (mph)

2

Record Wind Direction

E

Have the weather conditions changed since last recorded?

No

**Are you experiencing any odors**

No

Stop #20: Intersection of Cambridge Avenue and Hasley Canyon Road

**Use map locator to enter lat/long for this observation point.**

9701 Creekbed Rd, Castaic, CA  
91384, USA  
(34.4555301, -118.6218167)

**Record time at observation point**

5 Apr 2024 7:25 PM PDT

**Record Wind Speed (mph)**

3.1

**Record Wind Direction**

E

**Have the weather conditions changed since last recorded?**

No

**Are you experiencing any odors**

No

Stop #21: Intersection of The Old Road and Hillcrest Parkway

**Use map locator to enter lat/long for this observation point.**

The Old Rd & Hillcrest Pky,  
California 91384, USA  
(34.470033,  
-118.61671299999998)

**Record time at observation point**

5 Apr 2024 7:28 PM PDT

**Record Wind Speed (mph)**

1.1

**Record Wind Direction**

N

**Have the weather conditions changed since last recorded?**

No

**Are you experiencing any odors**

No

Stop #22: Intersection of Hillcrest Parkway and Park Vista Drive at Castaic Elementary School

**Use map locator to enter lat/long for this observation point.**

30455 Park Vista Dr, Castaic, CA  
91384, USA  
(34.472168100000005,  
-118.6304217)

**Record time at observation point**

5 Apr 2024 7:31 PM PDT

**Record Wind Speed (mph)**

0

**Have the weather conditions changed since last recorded?**

No

**Are you experiencing any odors**

No

Stop #23: Intersection of Creekbed Road and Firebrand Drive

Use map locator to enter lat/long for this observation point.

29796 Creekbed Rd, Castaic, CA  
91384, USA  
(34.4575962, -118.6195735)

Record time at observation point

5 Apr 2024 7:26 PM PDT

Record Wind Speed (mph)

.7

Record Wind Direction

NE

Have the weather conditions changed since last recorded?

No

Are you experiencing any odors

No

Stop #24: Intersection of The Old Road and Live Oak Road

Use map locator to enter lat/long for this observation point.

(34.4530859, -118.6168385)

Record time at observation point

5 Apr 2024 7:35 PM PDT

Record Wind Speed (mph)

1.3

Record Wind Direction

N

Have the weather conditions changed since last recorded?

No

Are you experiencing any odors

No

Stop #25: Intersection of Live Oak Road and Hidden Trail Road

Use map locator to enter lat/long for this observation point.

27662 Buckskin Dr, Castaic, CA  
91384, USA  
(34.4501688,  
-118.61797809999999)

Record time at observation point

5 Apr 2024 7:36 PM PDT

Record Wind Speed (mph)

0

Have the weather conditions changed since last recorded?

No

Are you experiencing any odors

No

Stop #26: Intersection of Live Oak Elementary School at  
Saddleridge Way

Use map locator to enter lat/long for this observation point.

27715 Saddleridge Way, Castaic,  
CA 91384, USA

(34.4504892, -118.6202344)

<b>Record time at observation point</b>	5 Apr 2024 7:37 PM PDT
<b>Record Wind Speed (mph)</b>	2
<b>Record Wind Direction</b>	S
<b>Have the weather conditions changed since last recorded?</b>	No
<b>Are you experiencing any odors</b>	No
Stop #27: Intersection of Rangewood Road and Buckskin Drive	
<b>Use map locator to enter lat/long for this observation point.</b>	29165 Saddleridge Way, Castaic, CA 91384, USA (34.4491454, -118.62033539999999)

<b>Record time at observation point</b>	5 Apr 2024 7:38 PM PDT
<b>Record Wind Speed (mph)</b>	1.6
<b>Record Wind Direction</b>	S
<b>Have the weather conditions changed since last recorded?</b>	No
<b>Are you experiencing any odors</b>	No
Stop #28: Intersection of Quincy Street and Cambridge Avenue	
<b>Use map locator to enter lat/long for this observation point.</b>	27727 Quincy St, Castaic, CA 91384, USA (34.4531311, -118.619619)

<b>Record time at observation point</b>	5 Apr 2024 7:40 PM PDT
<b>Record Wind Speed (mph)</b>	2.5
<b>Record Wind Direction</b>	S
<b>Have the weather conditions changed since last recorded?</b>	No
<b>Are you experiencing any odors</b>	No
Stop #29: Intersection of Hasley Canyon Road and Commerce Center Drive (Santa Clarita Valley International School & Playmakers Preschool)	
<b>Use map locator to enter lat/long for this observation point.</b>	28101 Industry Dr, Valencia, CA

91355, USA  
(34.4508142, -118.6259242)

<b>Record time at observation point</b>	5 Apr 2024 8:02 PM PDT
<b>Record Wind Speed (mph)</b>	1.8
<b>Record Wind Direction</b>	SW
<b>Have the weather conditions changed since last recorded?</b>	No
<b>Are you experiencing any odors</b>	No
Stop #30: Intersection of Commerce Center Drive and Witherspoon Parkway	

**Use map locator to enter lat/long for this observation point.** (34.4461228, -118.6263853)

<b>Record time at observation point</b>	5 Apr 2024 8:04 PM PDT
<b>Record Wind Speed (mph)</b>	3.8
<b>Record Wind Direction</b>	S
<b>Have the weather conditions changed since last recorded?</b>	No
<b>Are you experiencing any odors</b>	No
Stop #31: Intersection of Franklin Parkway and driveway leading to the United States Postal Service	

**Use map locator to enter lat/long for this observation point.** 28000 Franklin Pkwy, Valencia, CA 91355, USA  
(34.4341931, -118.6284219)

<b>Record time at observation point</b>	5 Apr 2024 8:06 PM PDT
<b>Record Wind Speed (mph)</b>	6.9
<b>Record Wind Direction</b>	SW
<b>Have the weather conditions changed since last recorded?</b>	No
<b>Are you experiencing any odors</b>	No
Stop #32: Intersection of Henry Mayo Drive and Cambridge View Drive, leading into the Valencia Travel Village RV Resort	

**Use map locator to enter lat/long for this observation point.** 27958-27946 CA-126, Castaic, CA 91384, USA



(34.429681099999996,  
-118.6250687)

<b>Record time at observation point</b>	5 Apr 2024 8:08 PM PDT
<b>Record Wind Speed (mph)</b>	2
<b>Record Wind Direction</b>	S
<b>Have the weather conditions changed since last recorded?</b>	No
<b>Are you experiencing any odors</b>	Yes
<b>Description of Odor</b>	Landfill Gas
<b>Intensity of Odor</b>	1 - Very light odor detected
<b>Are any corrective actions needed?</b>	No
Odor Compliance with Stipulated Order for Abatement	
<b>At 3 or more stops have you recorded any Landfill Odor Intensity of 3 (3 - Moderate Odor) or higher?</b>	No

**Recorder Signature**



Isaac dominguez  
5 Apr 2024 8:09 PM PDT

---

**Upon completion of this patrol, please check the box to trigger necessary notifications.**

# 4050 - Chiquita Odor Patrol Template

Complete

<b>Score</b>	3 / 3 (100%)	<b>Flagged items</b>	19	<b>Actions</b>	0
<b>Conducted on</b>	5 Apr 2024 6:57 AM PDT				
<b>Prepared by</b>	Chiquita Landfill				
<b>If the name of the person conducting the Patrol does not appear above, please enter it here:</b>	Julian Jenkins				
<b>What type of patrol is this?</b>	Regular Patrol				
<b>Weather Conditions at the time of patrol.</b>	Cloudy				
<b>Temperature at time of Patrol</b>	44°F Should be between -50°F to 125°F				
<b>I acknowledge that I have not visited the working face or other on-site areas where exposed trash or landfill odors such as, but not limited to landfill gas odors, refuse or refuse contaminated material odors, or landfill liquids/landfill leachate odors exist within four hours prior to conducting this odor surveillance.</b>	<input checked="" type="checkbox"/>				
<b>I acknowledge that I will assess each Patrol Stop while standing outside of the vehicle.</b>	<input checked="" type="checkbox"/>				

**Flagged items**

19 flagged

Odor Patrol Stops / Stop #1: Chiquito Canyon Road and Driveway leading to the LA County Fire's Del Valle Regional Training Center

**Are you experiencing any odors**

Yes

Odor Patrol Stops / Stop #5: Intersection of Lincoln Avenue and Harding Avenue

**Are you experiencing any odors**

Yes

Odor Patrol Stops / Stop #9: Intersection of Val Verde Road and Trellis Road

**Are you experiencing any odors**

Yes

Odor Patrol Stops / Stop #12: Intersection of Hunstock Street and Windsor Road

**Are you experiencing any odors**

Yes

Odor Patrol Stops / Stop #12: Intersection of Hunstock Street and Windsor Road

**Intensity of Odor**

3 - Moderate Odor

Odor Patrol Stops / Stop #14: Intersection of Del Valle Road and Hasley Canyon Road

**Are you experiencing any odors**

Yes

Odor Patrol Stops / Stop #14: Intersection of Del Valle Road and Hasley Canyon Road

**Intensity of Odor**

3 - Moderate Odor

Odor Patrol Stops / Stop #15: Intersection of Hasley Canyon Road and Gibraltar Lane

**Are you experiencing any odors**

Yes

Odor Patrol Stops / Stop #15: Intersection of Hasley Canyon Road and Gibraltar Lane

**Intensity of Odor**

3 - Moderate Odor

Odor Patrol Stops / Stop #16: Intersection of Gibraltar Lane and Alton Way

**Are you experiencing any odors**

Yes

Odor Patrol Stops / Stop #18: Intersection of Gibraltar Lane and Springvale Lane

**Are you experiencing any odors**

Yes

Odor Patrol Stops / Stop #19: Intersection of Gibraltar Lane and Cambridge Avenue

**Are you experiencing any odors**

Yes

Odor Patrol Stops / Stop #22: Intersection of Hillcrest Parkway and Park Vista Drive at Castaic Elementary School

**Are you experiencing any odors**

Yes

Odor Patrol Stops / Stop #28: Intersection of Quincy Street and Cambridge Avenue

**Are you experiencing any odors**

Yes

Odor Patrol Stops / Stop #29: Intersection of Hasley Canyon Road and Commerce Center Drive (Santa Clarita Valley International School & Playmakers Preschool)

**Are you experiencing any odors**

Yes

Odor Patrol Stops / Stop #30: Intersection of Commerce Center Drive and Witherspoon Parkway

**Are you experiencing any odors**

Yes

Odor Patrol Stops / Stop #31: Intersection of Franklin Parkway and driveway leading to the United States Postal Service

**Are you experiencing any odors**

Yes

Odor Patrol Stops / Stop #32: Intersection of Henry Mayo Drive and Cambridge View Drive, leading into the Valencia Travel Village RV Resort

**Are you experiencing any odors**

Yes

Odor Patrol Stops / Odor Compliance with Stipulated Order for Abatement

**At 3 or more stops have you recorded any Landfill Odor Intensity of 3 (3 - Moderate Odor) or higher?**

Yes

<b>Odor Patrol Stops</b>	19 flagged
Stop #1: Chiquito Canyon Road and Driveway leading to the LA County Fire's Del Valle Regional Training Center	1 flagged
<b>Use map locator to enter lat/long for this observation point.</b>	28101 Chiquito Canyon Rd, Castaic, CA 91384, USA (34.4317609, -118.6589423)
<b>Record time at observation point</b>	5 Apr 2024 7:03 AM PDT
<b>Record Wind Speed (mph)</b>	0
<b>Have the weather conditions changed since start of patrol?</b>	No
<b>Are you experiencing any odors</b>	Yes
<b>Description of Odor</b>	<input type="checkbox"/> Landfill Waste/Trash <input type="checkbox"/> Other
<b>Describe "Other" Odor</b>	Sewage
<b>Intensity of Odor</b>	1 - Very light odor detected
<b>Are any corrective actions needed?</b>	
Stop #2: Intersection of Chiquito Canyon Road and Lincoln Avenue	
<b>Use map locator to enter lat/long for this observation point.</b>	Chiquito Canyon Rd & Lincoln Ave, California 91355, USA (34.437901, -118.658324)
<b>Record time at observation point</b>	5 Apr 2024 7:05 AM PDT
<b>Record Wind Speed (mph)</b>	0
<b>Have the weather conditions changed since last recorded?</b>	No
<b>Are you experiencing any odors</b>	No
Stop #3: Intersection of Lincoln Avenue and Jackson Street	
<b>Use map locator to enter lat/long for this observation point.</b>	28543 Lincoln Ave, Castaic, CA 91384, USA (34.4395774, -118.6561263)
<b>Record time at observation point</b>	5 Apr 2024 7:07 AM PDT

<b>Record Wind Speed (mph)</b>	0
<b>Have the weather conditions changed since last recorded?</b>	No
<b>Are you experiencing any odors</b>	No
Stop #4: Intersection of Buchanan Way and Chiquito Canyon Road	
<b>Use map locator to enter lat/long for this observation point.</b>	28703 Chiquito Canyon Rd, Castaic, CA 91384, USA (34.441859799999996, -118.6573111)
<b>Record time at observation point</b>	5 Apr 2024 7:12 AM PDT
<b>Record Wind Speed (mph)</b>	0
<b>Have the weather conditions changed since last recorded?</b>	No
<b>Are you experiencing any odors</b>	No
Stop #5: Intersection of Lincoln Avenue and Harding Avenue	
<b>Use map locator to enter lat/long for this observation point.</b>	11629 Daleside Ave, Hawthorne, CA 90250, USA (34.443070999999996, -118.655496)
<b>Record time at observation point</b>	5 Apr 2024 7:09 AM PDT
<b>Record Wind Speed (mph)</b>	0
<b>Have the weather conditions changed since last recorded?</b>	No
<b>Are you experiencing any odors</b>	Yes
<b>Description of Odor</b>	Other
<b>Describe "Other" Odor</b>	Vegetation
<b>Intensity of Odor</b>	1 - Very light odor detected
<b>Are any corrective actions needed?</b>	No
Stop #6: Intersection of Chiquito Canyon Road and San Martinez Road	
<b>Use map locator to enter lat/long for this observation point.</b>	30006 San Martinez Rd, Val Verde, CA 91384, USA (34.444958299999996,

---

**Record time at observation point** 5 Apr 2024 7:14 AM PDT

---

**Record Wind Speed (mph)** 0

**Have the weather conditions changed since last recorded?** No

**Are you experiencing any odors** No

Stop #7: Intersection of San Martinez Road and Morningside Drive

**Use map locator to enter lat/long for this observation point.** 30139 San Martinez Rd, Castaic, CA 91384, USA (34.44624, -118.66109490000001)

---

**Record time at observation point** 5 Apr 2024 7:27 AM PDT

---

**Record Wind Speed (mph)** 0

**Have the weather conditions changed since last recorded?** No

**Are you experiencing any odors** No

Stop #8: Intersection of Lexington Drive and Morningside Drive

**Use map locator to enter lat/long for this observation point.** 30135 Lexington Dr, Castaic, CA 91384, USA (34.4485287, -118.66089989999999)

---

**Record time at observation point** 5 Apr 2024 7:25 AM PDT

---

**Record Wind Speed (mph)** 0

**Have the weather conditions changed since last recorded?** No

**Are you experiencing any odors** No

Stop #9: Intersection of Val Verde Road and Trellis Road 1 flagged

**Use map locator to enter lat/long for this observation point.** (34.4481052, -118.662856)

---

**Record time at observation point** 5 Apr 2024 7:22 AM PDT

---

**Record Wind Speed (mph)** 0

**Have the weather conditions changed since last recorded?** No

---



<b>Are you experiencing any odors</b>	Yes
<b>Description of Odor</b>	Other
<b>Describe "Other" odor</b>	Household cleanser
<b>Intensity of Odor</b>	1 - Very light odor detected
<b>Are any corrective actions needed?</b>	No
Stop #10: Intersection of San Martinez Road and Euclid Ave.	
<b>Use map locator to enter lat/long for this observation point.</b>	(34.4477734, -118.665893)
<b>Record time at observation point</b>	5 Apr 2024 7:16 AM PDT
<b>Record Wind Speed (mph)</b>	0
<b>Have the weather conditions changed since last recorded?</b>	No
<b>Are you experiencing any odors</b>	No
Stop #11: Intersection of San Martinez Road and Keningston Road	
<b>Use map locator to enter lat/long for this observation point.</b>	30703 San Martinez Rd, Castaic, CA 91384, USA (34.448692199999996, -118.6712099)
<b>Record time at observation point</b>	5 Apr 2024 7:19 AM PDT
<b>Record Wind Speed (mph)</b>	0.2
<b>Record Wind Direction</b>	SW
<b>Have the weather conditions changed since last recorded?</b>	No
<b>Are you experiencing any odors</b>	No
Stop #12: Intersection of Hunstock Street and Windsor Road	
<b>Use map locator to enter lat/long for this observation point.</b>	(34.446106, -118.6494413)
<b>Record time at observation point</b>	5 Apr 2024 7:31 AM PDT
<b>Record Wind Speed (mph)</b>	0
<b>Have the weather conditions changed since last recorded?</b>	No

<b>Are you experiencing any odors</b>	Yes
<b>Description of Odor</b>	Landfill Gas
<b>Intensity of Odor</b>	3 - Moderate Odor
<b>Are any corrective actions needed?</b>	
Stop #13: Intersection of Del Valle Road and Silver Street	
<b>Use map locator to enter lat/long for this observation point.</b>	(34.4486501, -118.6552178)
<b>Record time at observation point</b>	5 Apr 2024 7:34 AM PDT
<b>Record Wind Speed</b>	0.9
<b>Record Wind Direction</b>	S
<b>Have the weather conditions changed since last recorded?</b>	No
<b>Are you experiencing any odors</b>	No
Stop #14: Intersection of Del Valle Road and Hasley Canyon Road	
	2 flagged
<b>Use map locator to enter lat/long for this observation point.</b>	Del Valle Rd & Hasley Canyon Rd, Hasley Canyon, CA 91384, USA (34.456818999999996, -118.64180300000001)
<b>Record time at observation point</b>	5 Apr 2024 7:37 AM PDT
<b>Record Wind Speed (mph)</b>	1.3
<b>Record Wind Direction</b>	S
<b>Have the weather conditions changed since last recorded?</b>	No
<b>Are you experiencing any odors</b>	Yes
<b>Description of Odor</b>	Landfill Gas
<b>Intensity of Odor</b>	3 - Moderate Odor
<b>Are any corrective actions needed?</b>	
Stop #15: Intersection of Hasley Canyon Road and Gibraltar Lane	
	2 flagged

Use map locator to enter lat/long for this observation point.

28568 Gibraltar Ln, Castaic, CA  
91384, USA  
(34.4550802,  
-118.63320199999998)

Record time at observation point

5 Apr 2024 7:40 AM PDT

Record Wind Speed (mph)

0.9

Record Wind Direction

S

Have the weather conditions changed since last recorded?

No

Are you experiencing any odors

Yes

Description of Odor

Landfill Gas

Intensity of Odor

3 - Moderate Odor

Are any corrective actions needed?

Stop #16: Intersection of Gibraltar Lane and Alton Way

1 flagged

Use map locator to enter lat/long for this observation point.

28340 Alton Way, Castaic, CA  
91384, USA  
(34.4547214, -118.6302393)

Record time at observation point

5 Apr 2024 7:42 AM PDT

Record Wind Speed (mph)

1.3

Record Wind Direction

S

Have the weather conditions changed since last recorded?

No

Are you experiencing any odors

Yes

Description of Odor

Other

Describe "Other" Odor

Fresh cut grass and landscaping  
maintenance equipment

Intensity of Odor

2 - Light odor detected

Are any corrective actions needed?

No

Stop #17: Intersection of Castlebury Place and Picadilly Place

Use map locator to enter lat/long for this observation point.

661 Your Home Away!, Castaic, CA  
91384, USA

(34.4536497,  
-118.62767199999998)

<b>Record time at observation point</b>	5 Apr 2024 7:46 AM PDT
<b>Record Wind Speed (mph)</b>	0.7
<b>Record Wind Direction</b>	S
<b>Have the weather conditions changed since last recorded?</b>	No
<b>Are you experiencing any odors</b>	No
Stop #18: Intersection of Gibraltar Lane and Springvale Lane	1 flagged

**Use map locator to enter lat/long for this observation point.** (34.4559683, -118.6284817)

<b>Record time at observation point</b>	5 Apr 2024 7:48 AM PDT
<b>Record Wind Speed (mph)</b>	0.7
<b>Record Wind Direction</b>	W
<b>Have the weather conditions changed since last recorded?</b>	No
<b>Are you experiencing any odors</b>	Yes

<b>Description of Odor</b>	Landfill Gas	Landfill Chemical
<b>Intensity of Odor</b>	2 - Light odor detected	

**Are any corrective actions needed?**

Stop #19: Intersection of Gibraltar Lane and Cambridge Avenue 1 flagged

**Use map locator to enter lat/long for this observation point.** 29830 Cambridge Ave, Castaic, CA 91384, USA (34.458257599999996, -118.62650179999999)

<b>Record time at observation point</b>	5 Apr 2024 7:51 AM PDT
<b>Record Wind Speed (mph)</b>	0
<b>Have the weather conditions changed since last recorded?</b>	No
<b>Are you experiencing any odors</b>	Yes

<b>Description of Odor</b>	Landfill Gas
<b>Intensity of Odor</b>	1 - Very light odor detected
<b>Are any corrective actions needed?</b>	
Stop #20: Intersection of Cambridge Avenue and Hasley Canyon Road	
<b>Use map locator to enter lat/long for this observation point.</b>	27767 Wakefield Rd, Castaic, CA 91384, USA (34.4545625, -118.620713)
<b>Record time at observation point</b>	5 Apr 2024 8:18 AM PDT
<b>Record Wind Speed (mph)</b>	0
<b>Have the weather conditions changed since last recorded?</b>	No
<b>Are you experiencing any odors</b>	No
Stop #21: Intersection of The Old Road and Hillcrest Parkway	
<b>Use map locator to enter lat/long for this observation point.</b>	30351 The Old Rd, Castaic, CA 91384, USA (34.470110999999996, -118.617112)
<b>Record time at observation point</b>	5 Apr 2024 8:02 AM PDT
<b>Record Wind Speed (mph)</b>	3.3
<b>Record Wind Direction</b>	N
<b>Have the weather conditions changed since last recorded?</b>	No
<b>Are you experiencing any odors</b>	No
Stop #22: Intersection of Hillcrest Parkway and Park Vista Drive at Castaic Elementary School	
<b>Use map locator to enter lat/long for this observation point.</b>	28333 Foothill Rd, Castaic, CA 91384, USA (34.4721086, -118.6298747)
<b>Record time at observation point</b>	5 Apr 2024 7:59 AM PDT
<b>Record Wind Speed (mph)</b>	0.7
<b>Record Wind Direction</b>	N

Have the weather conditions changed since last recorded?	No
Are you experiencing any odors	Yes
Description of Odor	Landfill Gas
Intensity of Odor	1 - Very light odor detected

**Are any corrective actions needed?**

Stop #23: Intersection of Creekbed Road and Firebrand Drive

Use map locator to enter lat/long for this observation point. 27704 Firebrand Dr, Castaic, CA 91384, USA (34.457861199999996, -118.61993810000001)

Record time at observation point 5 Apr 2024 7:55 AM PDT

Record Wind Speed (mph) 2.9

Record Wind Direction NW

Have the weather conditions changed since last recorded? No

Are you experiencing any odors No

Stop #24: Intersection of The Old Road and Live Oak Road

Use map locator to enter lat/long for this observation point. 29477 Live Oak Rd, Castaic, CA 91384, USA (34.4525182, -118.616726)

Record time at observation point 5 Apr 2024 8:05 AM PDT

Record Wind Speed (mph) 0

Have the weather conditions changed since last recorded? No

Are you experiencing any odors No

Stop #25: Intersection of Live Oak Road and Hidden Trail Road

Use map locator to enter lat/long for this observation point. 27662 Buckskin Dr, Castaic, CA 91384, USA (34.4501688, -118.61797809999999)

Record time at observation point 5 Apr 2024 8:07 AM PDT

<b>Record Wind Speed (mph)</b>	0.2
<b>Record Wind Direction</b>	E
<b>Have the weather conditions changed since last recorded?</b>	No
<b>Are you experiencing any odors</b>	No
Stop #26: Intersection of Live Oak Elementary School at Saddleridge Way	
<b>Use map locator to enter lat/long for this observation point.</b>	27710 Rangewood Rd, Castaic, CA 91384, USA (34.450107599999996, -118.61922759999999)
<b>Record time at observation point</b>	5 Apr 2024 8:09 AM PDT
<b>Record Wind Speed (mph)</b>	1.1
<b>Record Wind Direction</b>	SW
<b>Have the weather conditions changed since last recorded?</b>	No
<b>Are you experiencing any odors</b>	No
Stop #27: Intersection of Rangewood Road and Buckskin Drive	
<b>Use map locator to enter lat/long for this observation point.</b>	29209 Saddleridge Way, Castaic, CA 91384, USA (34.4494168, -118.6203479)
<b>Record time at observation point</b>	5 Apr 2024 8:12 AM PDT
<b>Record Wind Speed (mph)</b>	0
<b>Have the weather conditions changed since last recorded?</b>	No
<b>Are you experiencing any odors</b>	No
Stop #28: Intersection of Quincy Street and Cambridge Avenue	
<b>Use map locator to enter lat/long for this observation point.</b>	(34.4530631, -118.6197892)
<b>Record time at observation point</b>	5 Apr 2024 8:15 AM PDT
<b>Record Wind Speed (mph)</b>	0
<b>Have the weather conditions changed since last recorded?</b>	No

<b>Are you experiencing any odors</b>	Yes
<b>Description of Odor</b>	Landfill Gas
<b>Intensity of Odor</b>	1 - Very light odor detected
<b>Are any corrective actions needed?</b>	
Stop #29: Intersection of Hasley Canyon Road and Commerce Center Drive (Santa Clarita Valley International School & Playmakers Preschool)	1 flagged
<b>Use map locator to enter lat/long for this observation point.</b>	(34.4509812, -118.6250679)
<b>Record time at observation point</b>	5 Apr 2024 8:21 AM PDT
<b>Record Wind Speed (mph)</b>	0
<b>Have the weather conditions changed since last recorded?</b>	No
<b>Are you experiencing any odors</b>	Yes
<b>Description of Odor</b>	Landfill Gas
<b>Intensity of Odor</b>	2 - Light odor detected
<b>Are any corrective actions needed?</b>	
Stop #30: Intersection of Commerce Center Drive and Witherspoon Parkway	1 flagged
<b>Use map locator to enter lat/long for this observation point.</b>	29011 Witherspoon Pkwy, Valencia, CA 91355, USA (34.445682, -118.62720999999999)
<b>Record time at observation point</b>	5 Apr 2024 8:25 AM PDT
<b>Record Wind Speed (mph)</b>	0.2
<b>Record Wind Direction</b>	NE
<b>Have the weather conditions changed since last recorded?</b>	No
<b>Are you experiencing any odors</b>	Yes
<b>Description of Odor</b>	Other
<b>Describe "Other" Odor</b>	Food



<b>Intensity of Odor</b>	1 - Very light odor detected
<b>Are any corrective actions needed?</b>	No
Stop #31: Intersection of Franklin Parkway and driveway leading to the United States Postal Service	1 flagged
<b>Use map locator to enter lat/long for this observation point.</b>	28000 Franklin Pkwy, Valencia, CA 91355, USA (34.4352261, -118.62850189999997)
<b>Record time at observation point</b>	5 Apr 2024 8:29 AM PDT
<b>Record Wind Speed (mph)</b>	0.9
<b>Record Wind Direction</b>	NE
<b>Have the weather conditions changed since last recorded?</b>	No
<b>Are you experiencing any odors</b>	Yes
<b>Description of Odor</b>	Landfill Gas
<b>Intensity of Odor</b>	1 - Very light odor detected
<b>Are any corrective actions needed?</b>	
Stop #32: Intersection of Henry Mayo Drive and Cambridge View Drive, leading into the Valencia Travel Village RV Resort	1 flagged
<b>Use map locator to enter lat/long for this observation point.</b>	27977-27991 CA-126, Castaic, CA 91384, USA (34.429598399999996, -118.62555839999999)
<b>Record time at observation point</b>	5 Apr 2024 8:33 AM PDT
<b>Record Wind Speed (mph)</b>	0.9
<b>Record Wind Direction</b>	N
<b>Have the weather conditions changed since last recorded?</b>	No
<b>Are you experiencing any odors</b>	Yes
<b>Description of Odor</b>	Landfill Gas
<b>Intensity of Odor</b>	2 - Light odor detected

**Are any corrective actions needed?**

Odor Compliance with Stipulated Order for Abatement

1 flagged

**At 3 or more stops have you recorded any Landfill Odor Intensity of 3 (3 - Moderate Odor) or higher?**

Yes

By selecting Yes to the above question, the landfill operating staff will automatically be notified immediately via email of this response. Upon receiving such notification, Chiquita shall review and modify as appropriate fan placement, and conduct a visual inspection of the Reaction Area to assess, and address as needed, any cracks in the surface of the area.

**Recorder Signature**



Julian Jenkins  
5 Apr 2024 8:34 AM PDT

---

**Upon completion of this patrol, please check the box to trigger necessary notifications.**

# 4050 - Chiquita Odor Patrol Template

Complete

Score	3 / 3 (100%)	Flagged items	10	Actions	0
-------	--------------	---------------	----	---------	---

Conducted on

6 Apr 2024 6:55 AM PDT

Prepared by

Julian Jenkins

If the name of the person conducting the Patrol does not appear above, please enter it here:

What type of patrol is this?

Regular Patrol

Weather Conditions at the time of patrol.

Sunny

Temperature at time of Patrol

38°F  
Should be between -50°F to 125°F

I acknowledge that I have not visited the working face or other on-site areas where exposed trash or landfill odors such as, but not limited to landfill gas odors, refuse or refuse contaminated material odors, or landfill liquids/landfill leachate odors exist within four hours prior to conducting this odor surveillance.



I acknowledge that I will assess each Patrol Stop while standing outside of the vehicle.



**Flagged items**

10 flagged

Odor Patrol Stops / Stop #4: Intersection of Buchanan Way and Chiquito Canyon Road

**Are you experiencing any odors**

Yes

Odor Patrol Stops / Stop #8: Intersection of Lexington Drive and Morningside Drive

**Are you experiencing any odors**

Yes

Odor Patrol Stops / Stop #8: Intersection of Lexington Drive and Morningside Drive

**Intensity of Odor**

3 - Moderate Odor

Odor Patrol Stops / Stop #9: Intersection of Val Verde Road and Trellis Road

**Are you experiencing any odors**

Yes

Odor Patrol Stops / Stop #10: Intersection of San Martinez Road and Euclid Ave.

**Are you experiencing any odors**

Yes

Odor Patrol Stops / Stop #11: Intersection of San Martinez Road and Keningston Road

**Are you experiencing any odors**

Yes

Odor Patrol Stops / Stop #14: Intersection of Del Valle Road and Hasley Canyon Road

**Are you experiencing any odors**

Yes

Odor Patrol Stops / Stop #21: Intersection of The Old Road and Hillcrest Parkway

**Are you experiencing any odors**

Yes

Odor Patrol Stops / Stop #24: Intersection of The Old Road and Live Oak Road

**Are you experiencing any odors**

Yes

Odor Patrol Stops / Stop #25: Intersection of Live Oak Road and Hidden Trail Road

**Are you experiencing any odors**

Yes

**Odor Patrol Stops**

10 flagged

Stop #1: Chiquito Canyon Road and Driveway leading to the LA County Fire's Del Valle Regional Training Center

**Use map locator to enter lat/long for this observation point.**

28101 Chiquito Canyon Rd,  
Castaic, CA 91384, USA  
(34.4317609, -118.6589423)

**Record time at observation point**

6 Apr 2024 7:09 AM PDT

**Record Wind Speed (mph)**

3.1

**Record Wind Direction**

N

**Have the weather conditions changed since start of patrol?**

No

**Are you experiencing any odors**

No

Stop #2: Intersection of Chiquito Canyon Road and Lincoln Avenue

**Use map locator to enter lat/long for this observation point.**

Chiquito Canyon Rd & Lincoln Ave,  
California 91355, USA  
(34.437901, -118.658324)

**Record time at observation point**

6 Apr 2024 7:12 AM PDT

**Record Wind Speed (mph)**

2.5

**Record Wind Direction**

NW

**Have the weather conditions changed since last recorded?**

No

**Are you experiencing any odors**

No

Stop #3: Intersection of Lincoln Avenue and Jackson Street

**Use map locator to enter lat/long for this observation point.**

28604 Lincoln Ave, Val Verde, CA  
91384, USA  
(34.439904, -118.655625)

**Record time at observation point**

6 Apr 2024 7:14 AM PDT

**Record Wind Speed (mph)**

0.9

**Record Wind Direction**

NW

**Have the weather conditions changed since last recorded?**

No

<b>Are you experiencing any odors</b>	No
Stop #4: Intersection of Buchanan Way and Chiquito Canyon Road	
<b>Use map locator to enter lat/long for this observation point.</b>	28703 Chiquito Canyon Rd, Castaic, CA 91384, USA (34.441859799999996, -118.6573111)
<b>Record time at observation point</b>	6 Apr 2024 7:20 AM PDT
<b>Record Wind Speed (mph)</b>	0.9
<b>Record Wind Direction</b>	N
<b>Have the weather conditions changed since last recorded?</b>	No
<b>Are you experiencing any odors</b>	Yes
<b>Description of Odor</b>	Other
<b>Describe "Other" Odor</b>	Musty odor
<b>Intensity of Odor</b>	1 - Very light odor detected
<b>Are any corrective actions needed?</b>	No
Stop #5: Intersection of Lincoln Avenue and Harding Avenue	
<b>Use map locator to enter lat/long for this observation point.</b>	11629 Daleside Ave, Hawthorne, CA 90250, USA (34.443070999999996, -118.655496)
<b>Record time at observation point</b>	6 Apr 2024 7:17 AM PDT
<b>Record Wind Speed (mph)</b>	0.4
<b>Record Wind Direction</b>	NW
<b>Have the weather conditions changed since last recorded?</b>	No
<b>Are you experiencing any odors</b>	No
Stop #6: Intersection of Chiquito Canyon Road and San Martinez Road	
<b>Use map locator to enter lat/long for this observation point.</b>	30006 San Martinez Rd, Val Verde, CA 91384, USA (34.444958299999996,

<b>Record time at observation point</b>	6 Apr 2024 7:23 AM PDT
<b>Record Wind Speed (mph)</b>	0.4
<b>Record Wind Direction</b>	NW
<b>Have the weather conditions changed since last recorded?</b>	No
<b>Are you experiencing any odors</b>	No
Stop #7: Intersection of San Martinez Road and Morningside Drive	

**Use map locator to enter lat/long for this observation point.** (34.4462803, -118.6613182)

<b>Record time at observation point</b>	6 Apr 2024 7:37 AM PDT
<b>Record Wind Speed (mph)</b>	0
<b>Have the weather conditions changed since last recorded?</b>	No
<b>Are you experiencing any odors</b>	No

Stop #8: Intersection of Lexington Drive and Morningside Drive 2 flagged

**Use map locator to enter lat/long for this observation point.** 30135 Lexington Dr, Castaic, CA 91384, USA (34.4485287, -118.66089989999999)

<b>Record time at observation point</b>	6 Apr 2024 7:35 AM PDT
<b>Record Wind Speed (mph)</b>	0
<b>Have the weather conditions changed since last recorded?</b>	No
<b>Are you experiencing any odors</b>	Yes

**Description of Odor** Other

**Describe "Other" Odor** Sewage

**Intensity of Odor** 3 - Moderate Odor

**Are any corrective actions needed?** No

Stop #9: Intersection of Val Verde Road and Trellis Road 1 flagged



Use map locator to enter lat/long for this observation point. (34.4481409, -118.6628731)

Record time at observation point 6 Apr 2024 7:33 AM PDT

Record Wind Speed (mph) 0.9

Record Wind Direction N

Have the weather conditions changed since last recorded? No

Are you experiencing any odors Yes

Description of Odor Other

Describe "Other" odor Food

Intensity of Odor 2 - Light odor detected

Are any corrective actions needed? No

Stop #10: Intersection of San Martinez Road and Euclid Ave. 1 flagged

Use map locator to enter lat/long for this observation point. (34.4478026, -118.6658661)

Record time at observation point 6 Apr 2024 7:26 AM PDT

Record Wind Speed (mph) 0.7

Record Wind Direction W

Have the weather conditions changed since last recorded? No

Are you experiencing any odors Yes

Description of Odor Other

Describe "Other" Odor Burning wood

Intensity of Odor 1 - Very light odor detected

Are any corrective actions needed? No

Stop #11: Intersection of San Martinez Road and Keningston Road 1 flagged

Use map locator to enter lat/long for this observation point. 30703 San Martinez Rd, Castaic, CA 91384, USA (34.448692199999996, -118.6712099)

Record time at observation point

6 Apr 2024 7:29 AM PDT

Record Wind Speed (mph)

0.4

Record Wind Direction

NW

Have the weather conditions changed since last recorded?

No

Are you experiencing any odors

Yes

Description of Odor

Other

Describe "Other" Odor

Urine and vegetation

Intensity of Odor

2 - Light odor detected

Are any corrective actions needed?

No

Stop #12: Intersection of Hunstock Street and Windsor Road

Use map locator to enter lat/long for this observation point.

(34.4458939, -118.6495563)

Record time at observation point

6 Apr 2024 7:41 AM PDT

Record Wind Speed (mph)

0

Have the weather conditions changed since last recorded?

No

Are you experiencing any odors

No

Stop #13: Intersection of Del Valle Road and Silver Street

Use map locator to enter lat/long for this observation point.

(34.4486309, -118.6552127)

Record time at observation point

6 Apr 2024 7:45 AM PDT

Record Wind Speed

0

Have the weather conditions changed since last recorded?

No

Are you experiencing any odors

No

Stop #14: Intersection of Del Valle Road and Hasley Canyon Road

1 flagged

Use map locator to enter lat/long for this observation point.

(34.4567203, -118.6417118)

Record time at observation point

6 Apr 2024 7:49 AM PDT

Record Wind Speed (mph)	0.9
Record Wind Direction	E
Have the weather conditions changed since last recorded?	No
Are you experiencing any odors	Yes
Description of Odor	Other
Describe "Other" Odor	Sweet pastries
Intensity of Odor	2 - Light odor detected
Are any corrective actions needed?	No
Stop #15: Intersection of Hasley Canyon Road and Gibraltar Lane	
Use map locator to enter lat/long for this observation point.	(34.455163, -118.6334209)
Record time at observation point	6 Apr 2024 7:51 AM PDT
Record Wind Speed (mph)	0.9
Record Wind Direction	S
Have the weather conditions changed since last recorded?	No
Are you experiencing any odors	No
Stop #16: Intersection of Gibraltar Lane and Alton Way	
Use map locator to enter lat/long for this observation point.	(34.4549229, -118.6302553)
Record time at observation point	6 Apr 2024 7:53 AM PDT
Record Wind Speed (mph)	2.2
Record Wind Direction	S
Have the weather conditions changed since last recorded?	No
Are you experiencing any odors	No
Stop #17: Intersection of Castlebury Place and Picadilly Place	
Use map locator to enter lat/long for this observation point.	661 Your Home Away!, Castaic, CA

91384, USA  
(34.4536497,  
-118.62767199999998)

**Record time at observation point**

6 Apr 2024 7:55 AM PDT

**Record Wind Speed (mph)**

1.3

**Record Wind Direction**

S

**Have the weather conditions changed since last recorded?**

No

**Are you experiencing any odors**

No

Stop #18: Intersection of Gibraltar Lane and Springvale Lane

**Use map locator to enter lat/long for this observation point.**

28257 Springvale Ln, Castaic, CA  
91384, USA  
(34.4558965,  
-118.62827940000001)

**Record time at observation point**

6 Apr 2024 7:58 AM PDT

**Record Wind Speed (mph)**

0.7

**Record Wind Direction**

SW

**Have the weather conditions changed since last recorded?**

No

**Are you experiencing any odors**

No

Stop #19: Intersection of Gibraltar Lane and Cambridge Avenue

**Use map locator to enter lat/long for this observation point.**

29836 Cambridge Ave, Castaic, CA  
91384, USA  
(34.4584051, -118.6265474)

**Record time at observation point**

6 Apr 2024 8:00 AM PDT

**Record Wind Speed (mph)**

1.6

**Record Wind Direction**

SW

**Have the weather conditions changed since last recorded?**

No

**Are you experiencing any odors**

No

Stop #20: Intersection of Cambridge Avenue and Hasley Canyon Road

Use map locator to enter lat/long for this observation point.

9701 Creekbed Rd, Castaic, CA  
91384, USA  
(34.4555301, -118.6218167)

Record time at observation point

6 Apr 2024 8:51 AM PDT

Record Wind Speed (mph)

0.4

Record Wind Direction

NW

Have the weather conditions changed since last recorded?

No

Are you experiencing any odors

No

Stop #21: Intersection of The Old Road and Hillcrest Parkway

1 flagged

Use map locator to enter lat/long for this observation point.

The Old Rd & Hillcrest Pky,  
California 91384, USA  
(34.470033,  
-118.61671299999998)

Record time at observation point

6 Apr 2024 8:12 AM PDT

Record Wind Speed (mph)

2.0

Record Wind Direction

SE

Have the weather conditions changed since last recorded?

No

Are you experiencing any odors

Yes

Description of Odor

Other

Describe "Other" Odor

Car exhaust

Intensity of Odor

2 - Light odor detected

Are any corrective actions needed?

No

Stop #22: Intersection of Hillcrest Parkway and Park Vista Drive  
at Castaic Elementary School

Use map locator to enter lat/long for this observation point.

30455 Park Vista Dr, Castaic, CA  
91384, USA  
(34.472168100000005,  
-118.6304217)

Record time at observation point

6 Apr 2024 8:08 AM PDT

Record Wind Speed (mph)

2.2

<b>Record Wind Direction</b>	S
<b>Have the weather conditions changed since last recorded?</b>	No
<b>Are you experiencing any odors</b>	No
Stop #23: Intersection of Creekbed Road and Firebrand Drive	
<b>Use map locator to enter lat/long for this observation point.</b>	29796 Creekbed Rd, Castaic, CA 91384, USA (34.4575962, -118.6195735)
<b>Record time at observation point</b>	6 Apr 2024 8:03 AM PDT
<b>Record Wind Speed (mph)</b>	2.0
<b>Record Wind Direction</b>	SE
<b>Have the weather conditions changed since last recorded?</b>	No
<b>Are you experiencing any odors</b>	No
Stop #24: Intersection of The Old Road and Live Oak Road	
<b>Use map locator to enter lat/long for this observation point.</b>	29465 The Old Rd, Castaic, CA 91384, USA (34.4521886, -118.61658089999999)
<b>Record time at observation point</b>	6 Apr 2024 8:16 AM PDT
<b>Record Wind Speed (mph)</b>	0
<b>Have the weather conditions changed since last recorded?</b>	No
<b>Are you experiencing any odors</b>	Yes
<b>Description of Odor</b>	Other
<b>Describe "Other" Odor</b>	Food
<b>Intensity of Odor</b>	1 - Very light odor detected
<b>Are any corrective actions needed?</b>	No
Stop #25: Intersection of Live Oak Road and Hidden Trail Road	
<b>Use map locator to enter lat/long for this observation point.</b>	27704 Buckskin Dr, Castaic, CA 91384, USA (34.4498606, -118.6182516)

Record time at observation point

6 Apr 2024 8:18 AM PDT

Record Wind Speed (mph)

0

Have the weather conditions changed since last recorded?

No

Are you experiencing any odors

Yes

Description of Odor

Landfill Gas

Landfill Chemical

Intensity of Odor

1 - Very light odor detected

Are any corrective actions needed?

No

Stop #26: Intersection of Live Oak Elementary School at Saddleridge Way

27710 Rangewood Rd, Castaic, CA  
91384, USA  
(34.450107599999996,  
-118.61922759999999)

Use map locator to enter lat/long for this observation point.

Record time at observation point

6 Apr 2024 8:21 AM PDT

Record Wind Speed (mph)

0.2

Record Wind Direction

NE

Have the weather conditions changed since last recorded?

No

Are you experiencing any odors

No

Stop #27: Intersection of Rangewood Road and Buckskin Drive

29203 Saddleridge Way, Castaic,  
CA 91384, USA  
(34.4492799,  
-118.62036769999999)

Use map locator to enter lat/long for this observation point.

Record time at observation point

6 Apr 2024 8:22 AM PDT

Record Wind Speed (mph)

0.4

Record Wind Direction

NW

Have the weather conditions changed since last recorded?

No

Are you experiencing any odors

No

Stop #28: Intersection of Quincy Street and Cambridge Avenue

Use map locator to enter lat/long for this observation point.

27803 Quincy St, Castaic, CA  
91384, USA  
(34.453026699999995,  
-118.62002930000001)

Record time at observation point

6 Apr 2024 8:31 AM PDT

Record Wind Speed (mph)

0

Have the weather conditions changed since last recorded?

No

Are you experiencing any odors

No

Stop #29: Intersection of Hasley Canyon Road and Commerce Center Drive (Santa Clarita Valley International School & Playmakers Preschool)

Use map locator to enter lat/long for this observation point.

28050 Hasley Canyon Rd, Castaic,  
CA 91384, USA  
(34.4509472, -118.6247111)

Record time at observation point

6 Apr 2024 8:35 AM PDT

Record Wind Speed (mph)

0

Have the weather conditions changed since last recorded?

No

Are you experiencing any odors

No

Stop #30: Intersection of Commerce Center Drive and Witherspoon Parkway

Use map locator to enter lat/long for this observation point.

29011 Witherspoon Pkwy,  
Valencia, CA 91355, USA  
(34.445682,  
-118.62720999999999)

Record time at observation point

6 Apr 2024 8:37 AM PDT

Record Wind Speed (mph)

0.9

Record Wind Direction

N

Have the weather conditions changed since last recorded?

No

Are you experiencing any odors

No

Stop #31: Intersection of Franklin Parkway and driveway leading to the United States Postal Service



Use map locator to enter lat/long for this observation point.

28000 Franklin Pkwy, Valencia, CA  
91355, USA  
(34.4352261,  
-118.62850189999997)

Record time at observation point

6 Apr 2024 8:40 AM PDT

Record Wind Speed (mph)

2.0

Record Wind Direction

NE

Have the weather conditions changed since last recorded?

No

Are you experiencing any odors

No

Stop #32: Intersection of Henry Mayo Drive and Cambridge View Drive, leading into the Valencia Travel Village RV Resort

Use map locator to enter lat/long for this observation point.

27977-27991 CA-126, Castaic, CA  
91384, USA  
(34.429598399999996,  
-118.62555839999999)

Record time at observation point

6 Apr 2024 8:44 AM PDT

Record Wind Speed (mph)

3.6

Record Wind Direction

NE

Have the weather conditions changed since last recorded?

No

Are you experiencing any odors

No

Odor Compliance with Stipulated Order for Abatement

At 3 or more stops have you recorded any Landfill Odor Intensity of 3 (3 - Moderate Odor) or higher?

No

**Recorder Signature**



Julian Jenkins  
6 Apr 2024 8:52 AM PDT

---

**Upon completion of this patrol, please check the box to trigger necessary notifications.**

# 4050 - Chiquita Odor Patrol Template

Complete

<b>Score</b>	3 / 3 (100%)	<b>Flagged items</b>	3	<b>Actions</b>	0
<b>Conducted on</b>					8 Apr 2024 6:37 PM PDT
<b>Prepared by</b>					Nicole Ward
<b>If the name of the person conducting the Patrol does not appear above, please enter it here:</b>					Adrian & Isaac
<b>What type of patrol is this?</b>					Regular Patrol
<b>Weather Conditions at the time of patrol.</b>					Sunny
<b>Temperature at time of Patrol</b>					68°F Should be between -50°F to 125°F
<b>I acknowledge that I have not visited the working face or other on-site areas where exposed trash or landfill odors such as, but not limited to landfill gas odors, refuse or refuse contaminated material odors, or landfill liquids/landfill leachate odors exist within four hours prior to conducting this odor surveillance.</b>					<input checked="" type="checkbox"/>
<b>I acknowledge that I will assess each Patrol Stop while standing outside of the vehicle.</b>					<input checked="" type="checkbox"/>

**Flagged items**

3 flagged

Odor Patrol Stops / Stop #31: Intersection of Franklin Parkway and driveway leading to the United States Postal Service

**Are you experiencing any odors**

Yes

Odor Patrol Stops / Stop #31: Intersection of Franklin Parkway and driveway leading to the United States Postal Service

**Intensity of Odor**

3 - Moderate Odor

Odor Patrol Stops / Stop #32: Intersection of Henry Mayo Drive and Cambridge View Drive, leading into the Valencia Travel Village RV Resort

**Are you experiencing any odors**

Yes

**Odor Patrol Stops**

3 flagged

Stop #1: Chiquito Canyon Road and Driveway leading to the LA County Fire's Del Valle Regional Training Center

**Use map locator to enter lat/long for this observation point.**

(34.4325077, -118.6589255)

**Record time at observation point**

8 Apr 2024 6:37 PM PDT

**Record Wind Speed (mph)**

.9

**Record Wind Direction**

SW

**Have the weather conditions changed since start of patrol?**

No

**Are you experiencing any odors**

No

Stop #2: Intersection of Chiquito Canyon Road and Lincoln Avenue

**Use map locator to enter lat/long for this observation point.**

(34.4381143, -118.6582445)

**Record time at observation point**

8 Apr 2024 6:39 PM PDT

**Record Wind Speed (mph)**

9.6

**Record Wind Direction**

S

**Have the weather conditions changed since last recorded?**

No

**Are you experiencing any odors**

No

Stop #3: Intersection of Lincoln Avenue and Jackson Street

**Use map locator to enter lat/long for this observation point.**

(34.4395971, -118.6559604)

**Record time at observation point**

8 Apr 2024 6:40 PM PDT

**Record Wind Speed (mph)**

3.6

**Record Wind Direction**

S

**Have the weather conditions changed since last recorded?**

No

**Are you experiencing any odors**

No

Stop #4: Intersection of Buchanan Way and Chiquito Canyon Road

**Use map locator to enter lat/long for this observation point.** (34.4415894, -118.6573417)

**Record time at observation point** 8 Apr 2024 6:41 PM PDT

**Record Wind Speed (mph)** 1.3

**Record Wind Direction** S

**Have the weather conditions changed since last recorded?** No

**Are you experiencing any odors** No

Stop #5: Intersection of Lincoln Avenue and Harding Avenue

**Use map locator to enter lat/long for this observation point.** (34.4430379, -118.6555837)

**Record time at observation point** 8 Apr 2024 6:41 PM PDT

**Record Wind Speed (mph)** .9

**Record Wind Direction** S

**Have the weather conditions changed since last recorded?** No

**Are you experiencing any odors** No

Stop #6: Intersection of Chiquito Canyon Road and San Martinez Road

**Use map locator to enter lat/long for this observation point.** (34.444872, -118.6576973)

**Record time at observation point** 8 Apr 2024 6:43 PM PDT

**Record Wind Speed (mph)** 6.7

**Record Wind Direction** S

**Have the weather conditions changed since last recorded?** No

**Are you experiencing any odors** No

Stop #7: Intersection of San Martinez Road and Morningside Drive

**Use map locator to enter lat/long for this observation point.** (34.4465856, -118.6611802)

**Record time at observation point** 8 Apr 2024 6:44 PM PDT

<b>Record Wind Speed (mph)</b>	1.3
<b>Record Wind Direction</b>	S
<b>Have the weather conditions changed since last recorded?</b>	No
<b>Are you experiencing any odors</b>	No
Stop #8: Intersection of Lexington Drive and Morningside Drive	
<b>Use map locator to enter lat/long for this observation point.</b>	(34.4483719, -118.6606669)
<b>Record time at observation point</b>	8 Apr 2024 6:44 PM PDT
<b>Record Wind Speed (mph)</b>	.2
<b>Record Wind Direction</b>	S
<b>Have the weather conditions changed since last recorded?</b>	No
<b>Are you experiencing any odors</b>	No
Stop #9: Intersection of Val Verde Road and Trellis Road	
<b>Use map locator to enter lat/long for this observation point.</b>	(34.4480545, -118.6629305)
<b>Record time at observation point</b>	8 Apr 2024 6:46 PM PDT
<b>Record Wind Speed (mph)</b>	1.2
<b>Record Wind Direction</b>	S
<b>Have the weather conditions changed since last recorded?</b>	No
<b>Are you experiencing any odors</b>	No
Stop #10: Intersection of San Martinez Road and Euclid Ave.	
<b>Use map locator to enter lat/long for this observation point.</b>	(34.4478139, -118.665925)
<b>Record time at observation point</b>	8 Apr 2024 6:47 PM PDT
<b>Record Wind Speed (mph)</b>	4.5
<b>Record Wind Direction</b>	E
<b>Have the weather conditions changed since last recorded?</b>	No

<b>Are you experiencing any odors</b>	No
Stop #11: Intersection of San Martinez Road and Keningston Road	
<b>Use map locator to enter lat/long for this observation point.</b>	(34.4485129, -118.6709128)
<b>Record time at observation point</b>	8 Apr 2024 6:48 PM PDT
<b>Record Wind Speed (mph)</b>	0
<b>Have the weather conditions changed since last recorded?</b>	No
<b>Are you experiencing any odors</b>	No
Stop #12: Intersection of Hunstock Street and Windsor Road	
<b>Use map locator to enter lat/long for this observation point.</b>	(34.4459966, -118.6494687)
<b>Record time at observation point</b>	8 Apr 2024 6:52 PM PDT
<b>Record Wind Speed (mph)</b>	0
<b>Have the weather conditions changed since last recorded?</b>	No
<b>Are you experiencing any odors</b>	No
Stop #13: Intersection of Del Valle Road and Silver Street	
<b>Use map locator to enter lat/long for this observation point.</b>	(34.4485504, -118.6552099)
<b>Record time at observation point</b>	8 Apr 2024 6:53 PM PDT
<b>Record Wind Speed</b>	6
<b>Record Wind Direction</b>	S
<b>Have the weather conditions changed since last recorded?</b>	No
<b>Are you experiencing any odors</b>	No
Stop #14: Intersection of Del Valle Road and Hasley Canyon Road	
<b>Use map locator to enter lat/long for this observation point.</b>	(34.4566758, -118.6417942)
<b>Record time at observation point</b>	8 Apr 2024 6:55 PM PDT



<b>Record Wind Speed (mph)</b>	2.7
<b>Record Wind Direction</b>	S
<b>Have the weather conditions changed since last recorded?</b>	No
<b>Are you experiencing any odors</b>	No
Stop #15: Intersection of Hasley Canyon Road and Gibraltar Lane	
<b>Use map locator to enter lat/long for this observation point.</b>	(34.4550613, -118.6334364)
<b>Record time at observation point</b>	8 Apr 2024 6:57 PM PDT
<b>Record Wind Speed (mph)</b>	2
<b>Record Wind Direction</b>	E
<b>Have the weather conditions changed since last recorded?</b>	No
<b>Are you experiencing any odors</b>	No
Stop #16: Intersection of Gibraltar Lane and Alton Way	
<b>Use map locator to enter lat/long for this observation point.</b>	(34.4548428, -118.6301371)
<b>Record time at observation point</b>	8 Apr 2024 6:58 PM PDT
<b>Record Wind Speed (mph)</b>	2
<b>Record Wind Direction</b>	N
<b>Have the weather conditions changed since last recorded?</b>	No
<b>Are you experiencing any odors</b>	No
Stop #17: Intersection of Castlebury Place and Picadilly Place	
<b>Use map locator to enter lat/long for this observation point.</b>	(34.4535005, -118.6276099)
<b>Record time at observation point</b>	8 Apr 2024 6:59 PM PDT
<b>Record Wind Speed (mph)</b>	8.9
<b>Record Wind Direction</b>	SE
<b>Have the weather conditions changed since last recorded?</b>	No

<b>Are you experiencing any odors</b>	No
Stop #18: Intersection of Gibraltar Lane and Springvale Lane	
<b>Use map locator to enter lat/long for this observation point.</b>	(34.4558766, -118.628631)
<b>Record time at observation point</b>	8 Apr 2024 7:00 PM PDT
<b>Record Wind Speed (mph)</b>	12.5
<b>Record Wind Direction</b>	S
<b>Have the weather conditions changed since last recorded?</b>	No
<b>Are you experiencing any odors</b>	No
Stop #19: Intersection of Gibraltar Lane and Cambridge Avenue	
<b>Use map locator to enter lat/long for this observation point.</b>	(34.4581089, -118.6268519)
<b>Record time at observation point</b>	8 Apr 2024 7:01 PM PDT
<b>Record Wind Speed (mph)</b>	5
<b>Record Wind Direction</b>	S
<b>Have the weather conditions changed since last recorded?</b>	No
<b>Are you experiencing any odors</b>	No
Stop #20: Intersection of Cambridge Avenue and Hasley Canyon Road	
<b>Use map locator to enter lat/long for this observation point.</b>	(34.4553303, -118.6218856)
<b>Record time at observation point</b>	8 Apr 2024 7:02 PM PDT
<b>Record Wind Speed (mph)</b>	6.9
<b>Record Wind Direction</b>	SE
<b>Have the weather conditions changed since last recorded?</b>	No
<b>Are you experiencing any odors</b>	No
Stop #21: Intersection of The Old Road and Hillcrest Parkway	
<b>Use map locator to enter lat/long for this observation point.</b>	(34.4705223, -118.6171661)

Record time at observation point

8 Apr 2024 7:06 PM PDT

Record Wind Speed (mph)

4.5

Record Wind Direction

E

Have the weather conditions changed since last recorded?

No

Are you experiencing any odors

No

Stop #22: Intersection of Hillcrest Parkway and Park Vista Drive at Castaic Elementary School

Use map locator to enter lat/long for this observation point.

(34.471835, -118.6301656)

Record time at observation point

8 Apr 2024 7:08 PM PDT

Record Wind Speed (mph)

0

Have the weather conditions changed since last recorded?

No

Are you experiencing any odors

No

Stop #23: Intersection of Creekbed Road and Firebrand Drive

Use map locator to enter lat/long for this observation point.

(34.4578642, -118.6196484)

Record time at observation point

8 Apr 2024 7:03 PM PDT

Record Wind Speed (mph)

.5

Record Wind Direction

E

Have the weather conditions changed since last recorded?

No

Are you experiencing any odors

No

Stop #24: Intersection of The Old Road and Live Oak Road

Use map locator to enter lat/long for this observation point.

(34.4530358, -118.6168502)

Record time at observation point

8 Apr 2024 7:12 PM PDT

Record Wind Speed (mph)

3.6

Record Wind Direction

S

Have the weather conditions changed since last recorded?

No

<b>Are you experiencing any odors</b>	No
Stop #25: Intersection of Live Oak Road and Hidden Trail Road	
<b>Use map locator to enter lat/long for this observation point.</b>	(34.4499602, -118.6177863)
<b>Record time at observation point</b>	8 Apr 2024 7:13 PM PDT
<b>Record Wind Speed (mph)</b>	1.1
<b>Record Wind Direction</b>	E
<b>Have the weather conditions changed since last recorded?</b>	No
<b>Are you experiencing any odors</b>	No
Stop #26: Intersection of Live Oak Elementary School at Saddleridge Way	
<b>Use map locator to enter lat/long for this observation point.</b>	(34.4491781, -118.6201865)
<b>Record time at observation point</b>	8 Apr 2024 7:13 PM PDT
<b>Record Wind Speed (mph)</b>	2.5
<b>Record Wind Direction</b>	E
<b>Have the weather conditions changed since last recorded?</b>	No
<b>Are you experiencing any odors</b>	No
Stop #27: Intersection of Rangewood Road and Buckskin Drive	
<b>Use map locator to enter lat/long for this observation point.</b>	(34.4491614, -118.6201984)
<b>Record time at observation point</b>	8 Apr 2024 7:15 PM PDT
<b>Record Wind Speed (mph)</b>	7.4
<b>Record Wind Direction</b>	S
<b>Have the weather conditions changed since last recorded?</b>	No
<b>Are you experiencing any odors</b>	No
Stop #28: Intersection of Quincy Street and Cambridge Avenue	
<b>Use map locator to enter lat/long for this observation point.</b>	(34.4505966, -118.6258309)

**Record time at observation point**

8 Apr 2024 7:16 PM PDT

**Record Wind Speed (mph)**

4.9

**Record Wind Direction**

S

**Have the weather conditions changed since last recorded?**

No

**Are you experiencing any odors**

No

Stop #29: Intersection of Hasley Canyon Road and Commerce Center Drive (Santa Clarita Valley International School & Playmakers Preschool)

**Use map locator to enter lat/long for this observation point.**

(34.4506369, -118.6258331)

**Record time at observation point**

8 Apr 2024 7:22 PM PDT

**Record Wind Speed (mph)**

5.4

**Record Wind Direction**

S

**Have the weather conditions changed since last recorded?**

No

**Are you experiencing any odors**

No

Stop #30: Intersection of Commerce Center Drive and Witherspoon Parkway

**Use map locator to enter lat/long for this observation point.**

(34.4459339, -118.626416)

**Record time at observation point**

8 Apr 2024 7:23 PM PDT

**Record Wind Speed (mph)**

4.9

**Record Wind Direction**

E

**Have the weather conditions changed since last recorded?**

No

**Are you experiencing any odors**

No

Stop #31: Intersection of Franklin Parkway and driveway leading to the United States Postal Service

2 flagged

**Use map locator to enter lat/long for this observation point.**

(34.4340801, -118.6282683)

**Record time at observation point**

8 Apr 2024 7:24 PM PDT

**Record Wind Speed (mph)**

1.3

<b>Record Wind Direction</b>	SW	
<b>Have the weather conditions changed since last recorded?</b>	No	
<b>Are you experiencing any odors</b>	Yes	
<b>Description of Odor</b>	Landfill Gas	Landfill Leachate
<b>Intensity of Odor</b>	3 - Moderate Odor	
<b>Are any corrective actions needed?</b>	No	
Stop #32: Intersection of Henry Mayo Drive and Cambridge View Drive, leading into the Valencia Travel Village RV Resort	1 flagged	
<b>Use map locator to enter lat/long for this observation point.</b>	(34.4265608, -118.6381051)	
<b>Record time at observation point</b>	8 Apr 2024 7:27 PM PDT	
<b>Record Wind Speed (mph)</b>	.5	
<b>Record Wind Direction</b>	E	
<b>Have the weather conditions changed since last recorded?</b>	No	
<b>Are you experiencing any odors</b>	Yes	
<b>Description of Odor</b>	Landfill Gas	Landfill Leachate
<b>Intensity of Odor</b>	2 - Light odor detected	
<b>Are any corrective actions needed?</b>	No	
Odor Compliance with Stipulated Order for Abatement		
<b>At 3 or more stops have you recorded any Landfill Odor Intensity of 3 (3 - Moderate Odor) or higher?</b>	No	

**Recorder Signature**



Adrian Mendoza  
8 Apr 2024 7:28 PM PDT

---

**Upon completion of this patrol, please check the box to trigger necessary notifications.**

# 4050 - Chiquita Odor Patrol Template

Complete

<b>Score</b>	3 / 3 (100%)	<b>Flagged items</b>	6	<b>Actions</b>	0
<b>Conducted on</b>	8 Apr 2024 7:03 AM PDT				
<b>Prepared by</b>	Chiquita Landfill				
<b>If the name of the person conducting the Patrol does not appear above, please enter it here:</b>	Julian Jenkins				
<b>What type of patrol is this?</b>	Regular Patrol				
<b>Weather Conditions at the time of patrol.</b>	Sunny				
<b>Temperature at time of Patrol</b>	47°F Should be between -50°F to 125°F				
<b>I acknowledge that I have not visited the working face or other on-site areas where exposed trash or landfill odors such as, but not limited to landfill gas odors, refuse or refuse contaminated material odors, or landfill liquids/landfill leachate odors exist within four hours prior to conducting this odor surveillance.</b>	<input checked="" type="checkbox"/>				
<b>I acknowledge that I will assess each Patrol Stop while standing outside of the vehicle.</b>	<input checked="" type="checkbox"/>				



**Flagged items**

6 flagged

Odor Patrol Stops / Stop #1: Chiquito Canyon Road and Driveway leading to the LA County Fire's Del Valle Regional Training Center

**Are you experiencing any odors**

Yes

Odor Patrol Stops / Stop #1: Chiquito Canyon Road and Driveway leading to the LA County Fire's Del Valle Regional Training Center

**Intensity of Odor**

4 -Strong Odor

Odor Patrol Stops / Stop #5: Intersection of Lincoln Avenue and Harding Avenue

**Are you experiencing any odors**

Yes

Odor Patrol Stops / Stop #14: Intersection of Del Valle Road and Hasley Canyon Road

**Are you experiencing any odors**

Yes

Odor Patrol Stops / Stop #18: Intersection of Gibraltar Lane and Springvale Lane

**Are you experiencing any odors**

Yes

Odor Patrol Stops / Stop #21: Intersection of The Old Road and Hillcrest Parkway

**Are you experiencing any odors**

Yes

<b>Odor Patrol Stops</b>	6 flagged
Stop #1: Chiquito Canyon Road and Driveway leading to the LA County Fire's Del Valle Regional Training Center	2 flagged
<b>Use map locator to enter lat/long for this observation point.</b>	(34.4322511, -118.6589263)
<b>Record time at observation point</b>	8 Apr 2024 8:50 AM PDT
<b>Record Wind Speed (mph)</b>	3.6
<b>Record Wind Direction</b>	NE
<b>Have the weather conditions changed since start of patrol?</b>	No
<b>Are you experiencing any odors</b>	Yes
<b>Description of Odor</b>	
Landfill Gas	Landfill Greenwaste
	Landfill Chemical
<b>Intensity of Odor</b>	4 -Strong Odor
<b>Are any corrective actions needed?</b>	
Stop #2: Intersection of Chiquito Canyon Road and Lincoln Avenue	
<b>Use map locator to enter lat/long for this observation point.</b>	(34.4381054, -118.658395)
<b>Record time at observation point</b>	8 Apr 2024 8:48 AM PDT
<b>Record Wind Speed (mph)</b>	1.8
<b>Record Wind Direction</b>	E
<b>Have the weather conditions changed since last recorded?</b>	No
<b>Are you experiencing any odors</b>	No
Stop #3: Intersection of Lincoln Avenue and Jackson Street	
<b>Use map locator to enter lat/long for this observation point.</b>	(34.4396574, -118.6559301)
<b>Record time at observation point</b>	8 Apr 2024 8:45 AM PDT
<b>Record Wind Speed (mph)</b>	2.5

<b>Record Wind Direction</b>	NE
<b>Have the weather conditions changed since last recorded?</b>	No
<b>Are you experiencing any odors</b>	No
Stop #4: Intersection of Buchanan Way and Chiquito Canyon Road	
<b>Use map locator to enter lat/long for this observation point.</b>	(34.4417194, -118.6573749)
<b>Record time at observation point</b>	8 Apr 2024 8:40 AM PDT
<b>Record Wind Speed (mph)</b>	1.3
<b>Record Wind Direction</b>	NE
<b>Have the weather conditions changed since last recorded?</b>	No
<b>Are you experiencing any odors</b>	No
Stop #5: Intersection of Lincoln Avenue and Harding Avenue	
<b>Use map locator to enter lat/long for this observation point.</b>	(34.4428972, -118.655777)
<b>Record time at observation point</b>	8 Apr 2024 8:42 AM PDT
<b>Record Wind Speed (mph)</b>	4.0
<b>Record Wind Direction</b>	NW
<b>Have the weather conditions changed since last recorded?</b>	No
<b>Are you experiencing any odors</b>	Yes
<b>Description of Odor</b>	Other
<b>Describe "Other" Odor</b>	Algae
<b>Intensity of Odor</b>	1 - Very light odor detected
<b>Are any corrective actions needed?</b>	No
Stop #6: Intersection of Chiquito Canyon Road and San Martinez Road	
<b>Use map locator to enter lat/long for this observation point.</b>	(34.4450269, -118.6580244)

**Record time at observation point**

8 Apr 2024 8:37 AM PDT

**Record Wind Speed (mph)**

2.5

**Record Wind Direction**

NW

**Have the weather conditions changed since last recorded?**

No

**Are you experiencing any odors**

No

Stop #7: Intersection of San Martinez Road and Morningside Drive

**Use map locator to enter lat/long for this observation point.**

(34.4462866, -118.6614)

**Record time at observation point**

8 Apr 2024 8:34 AM PDT

**Record Wind Speed (mph)**

2.5

**Record Wind Direction**

E

**Have the weather conditions changed since last recorded?**

No

**Are you experiencing any odors**

No

Stop #8: Intersection of Lexington Drive and Morningside Drive

**Use map locator to enter lat/long for this observation point.**

(34.4483599, -118.6607878)

**Record time at observation point**

8 Apr 2024 8:32 AM PDT

**Record Wind Speed (mph)**

1.8

**Record Wind Direction**

SE

**Have the weather conditions changed since last recorded?**

No

**Are you experiencing any odors**

No

Stop #9: Intersection of Val Verde Road and Trellis Road

**Use map locator to enter lat/long for this observation point.**

(34.4481764, -118.6627933)

**Record time at observation point**

8 Apr 2024 8:29 AM PDT

**Record Wind Speed (mph)**

1.8

**Record Wind Direction**

NW

<b>Have the weather conditions changed since last recorded?</b>	No
<b>Are you experiencing any odors</b>	No
Stop #10: Intersection of San Martinez Road and Euclid Ave.	
<b>Use map locator to enter lat/long for this observation point.</b>	(34.4478732, -118.6661678)
<b>Record time at observation point</b>	8 Apr 2024 8:23 AM PDT
<b>Record Wind Speed (mph)</b>	0
<b>Have the weather conditions changed since last recorded?</b>	No
<b>Are you experiencing any odors</b>	No
Stop #11: Intersection of San Martinez Road and Keningston Road	
<b>Use map locator to enter lat/long for this observation point.</b>	(34.4485579, -118.6709377)
<b>Record time at observation point</b>	8 Apr 2024 8:26 AM PDT
<b>Record Wind Speed (mph)</b>	0.9
<b>Record Wind Direction</b>	SE
<b>Have the weather conditions changed since last recorded?</b>	No
<b>Are you experiencing any odors</b>	No
Stop #12: Intersection of Hunstock Street and Windsor Road	
<b>Use map locator to enter lat/long for this observation point.</b>	(34.4459931, -118.6493712)
<b>Record time at observation point</b>	8 Apr 2024 8:17 AM PDT
<b>Record Wind Speed (mph)</b>	1.3
<b>Record Wind Direction</b>	NE
<b>Have the weather conditions changed since last recorded?</b>	No
<b>Are you experiencing any odors</b>	No
Stop #13: Intersection of Del Valle Road and Silver Street	
<b>Use map locator to enter lat/long for this observation point.</b>	(34.448486, -118.6554657)

Record time at observation point

8 Apr 2024 8:14 AM PDT

Record Wind Speed

4.7

Record Wind Direction

NE

Have the weather conditions changed since last recorded?

No

Are you experiencing any odors

No

Stop #14: Intersection of Del Valle Road and Hasley Canyon Road

1 flagged

Use map locator to enter lat/long for this observation point.

(34.4568044, -118.6418658)

Record time at observation point

8 Apr 2024 8:10 AM PDT

Record Wind Speed (mph)

3.1

Record Wind Direction

E

Have the weather conditions changed since last recorded?

No

Are you experiencing any odors

Yes

Description of Odor

Other

Describe "Other" Odor

Sweet chemical odor

Intensity of Odor

2 - Light odor detected

Are any corrective actions needed?

No

Stop #15: Intersection of Hasley Canyon Road and Gibraltar Lane

Use map locator to enter lat/long for this observation point.

(34.4551964, -118.6335508)

Record time at observation point

8 Apr 2024 8:08 AM PDT

Record Wind Speed (mph)

1.1

Record Wind Direction

NE

Have the weather conditions changed since last recorded?

No

Are you experiencing any odors

No

Stop #16: Intersection of Gibraltar Lane and Alton Way

Use map locator to enter lat/long for this observation point. (34.4549959, -118.6301854)

Record time at observation point 8 Apr 2024 8:05 AM PDT

Record Wind Speed (mph) 0.2

Record Wind Direction S

Have the weather conditions changed since last recorded? No

Are you experiencing any odors No

Stop #17: Intersection of Castlebury Place and Picadilly Place

Use map locator to enter lat/long for this observation point. (34.4535844, -118.627723)

Record time at observation point 8 Apr 2024 8:02 AM PDT

Record Wind Speed (mph) 0

Have the weather conditions changed since last recorded? No

Are you experiencing any odors No

Stop #18: Intersection of Gibraltar Lane and Springvale Lane 1 flagged

Use map locator to enter lat/long for this observation point. (34.4556828, -118.6284439)

Record time at observation point 8 Apr 2024 8:00 AM PDT

Record Wind Speed (mph) 0

Have the weather conditions changed since last recorded? No

Are you experiencing any odors Yes

Description of Odor Other

Describe "Other" Odor Food - frying oil

Intensity of Odor 1 - Very light odor detected

Are any corrective actions needed? No

Stop #19: Intersection of Gibraltar Lane and Cambridge Avenue

Use map locator to enter lat/long for this observation point. (34.4583392, -118.6268306)

Record time at observation point 8 Apr 2024 7:57 AM PDT

Record Wind Speed (mph) 0.9

Record Wind Direction SW

Have the weather conditions changed since last recorded? No

Are you experiencing any odors No

Stop #20: Intersection of Cambridge Avenue and Hasley Canyon Road

Use map locator to enter lat/long for this observation point. (34.4545844, -118.621104)

Record time at observation point 8 Apr 2024 7:21 AM PDT

Record Wind Speed (mph) 3.8

Record Wind Direction SW

Have the weather conditions changed since last recorded? No

Are you experiencing any odors No

Stop #21: Intersection of The Old Road and Hillcrest Parkway 1 flagged

Use map locator to enter lat/long for this observation point. (34.4700925, -118.6169086)

Record time at observation point 8 Apr 2024 7:50 AM PDT

Record Wind Speed (mph) 1.8

Record Wind Direction S

Have the weather conditions changed since last recorded? No

Are you experiencing any odors Yes

Description of Odor Other

Describe "Other" Odor Pine resin

Intensity of Odor 1 - Very light odor detected

Are any corrective actions needed? No



Stop #22: Intersection of Hillcrest Parkway and Park Vista Drive at Castaic Elementary School

Use map locator to enter lat/long for this observation point. (34.4725042, -118.6298567)

Record time at observation point 8 Apr 2024 7:44 AM PDT

Record Wind Speed (mph) 2.5

Record Wind Direction E

Have the weather conditions changed since last recorded? No

Are you experiencing any odors No

Stop #23: Intersection of Creekbed Road and Firebrand Drive

Use map locator to enter lat/long for this observation point. (34.4579642, -118.619608)

Record time at observation point 8 Apr 2024 7:53 AM PDT

Record Wind Speed (mph) 2.5

Record Wind Direction SW

Have the weather conditions changed since last recorded? No

Are you experiencing any odors No

Stop #24: Intersection of The Old Road and Live Oak Road

Use map locator to enter lat/long for this observation point. (34.4525253, -118.6161716)

Record time at observation point 8 Apr 2024 7:38 AM PDT

Record Wind Speed (mph) 1.6

Record Wind Direction E

Have the weather conditions changed since last recorded? No

Are you experiencing any odors No

Stop #25: Intersection of Live Oak Road and Hidden Trail Road

Use map locator to enter lat/long for this observation point. (34.4496548, -118.6179455)

Record time at observation point 8 Apr 2024 7:36 AM PDT

<b>Record Wind Speed (mph)</b>	3.6
<b>Record Wind Direction</b>	SW
<b>Have the weather conditions changed since last recorded?</b>	No
<b>Are you experiencing any odors</b>	No
Stop #26: Intersection of Live Oak Elementary School at Saddleridge Way	
<b>Use map locator to enter lat/long for this observation point.</b>	(34.4501383, -118.619324)
<b>Record time at observation point</b>	8 Apr 2024 7:34 AM PDT
<b>Record Wind Speed (mph)</b>	1.3
<b>Record Wind Direction</b>	SW
<b>Have the weather conditions changed since last recorded?</b>	No
<b>Are you experiencing any odors</b>	No
Stop #27: Intersection of Rangewood Road and Buckskin Drive	
<b>Use map locator to enter lat/long for this observation point.</b>	(34.4492803, -118.6201624)
<b>Record time at observation point</b>	8 Apr 2024 7:32 AM PDT
<b>Record Wind Speed (mph)</b>	0.4
<b>Record Wind Direction</b>	SW
<b>Have the weather conditions changed since last recorded?</b>	No
<b>Are you experiencing any odors</b>	No
Stop #28: Intersection of Quincy Street and Cambridge Avenue	
<b>Use map locator to enter lat/long for this observation point.</b>	(34.4530048, -118.6199096)
<b>Record time at observation point</b>	8 Apr 2024 7:29 AM PDT
<b>Record Wind Speed (mph)</b>	2.0
<b>Record Wind Direction</b>	SE
<b>Have the weather conditions changed since last recorded?</b>	No

**Are you experiencing any odors**

No

Stop #29: Intersection of Hasley Canyon Road and Commerce Center Drive (Santa Clarita Valley International School & Playmakers Preschool)

**Use map locator to enter lat/long for this observation point.**

(34.4509715, -118.625101)

**Record time at observation point**

8 Apr 2024 7:18 AM PDT

**Record Wind Speed (mph)**

3.1

**Record Wind Direction**

S

**Have the weather conditions changed since last recorded?**

No

**Are you experiencing any odors**

No

Stop #30: Intersection of Commerce Center Drive and Witherspoon Parkway

**Use map locator to enter lat/long for this observation point.**

(34.4453496, -118.6259829)

**Record time at observation point**

8 Apr 2024 7:16 AM PDT

**Record Wind Speed (mph)**

0.9

**Record Wind Direction**

SE

**Have the weather conditions changed since last recorded?**

No

**Are you experiencing any odors**

No

Stop #31: Intersection of Franklin Parkway and driveway leading to the United States Postal Service

**Use map locator to enter lat/long for this observation point.**

(34.4349082, -118.6275556)

**Record time at observation point**

8 Apr 2024 7:12 AM PDT

**Record Wind Speed (mph)**

2.5

**Record Wind Direction**

NE

**Have the weather conditions changed since last recorded?**

No

**Are you experiencing any odors**

No

Stop #32: Intersection of Henry Mayo Drive and Cambridge

View Drive, leading into the Valencia Travel Village RV Resort

**Use map locator to enter lat/long for this observation point.**

(34.4296088, -118.6247967)

**Record time at observation point**

8 Apr 2024 7:08 AM PDT

**Record Wind Speed (mph)**

4.9

**Record Wind Direction**

NE

**Have the weather conditions changed since last recorded?**

No

**Are you experiencing any odors**

No

Odor Compliance with Stipulated Order for Abatement

**At 3 or more stops have you recorded any Landfill Odor Intensity of 3 (3 - Moderate Odor) or higher?**

No

**Recorder Signature**



Julian Jenkins  
8 Apr 2024 8:51 AM PDT

---

**Upon completion of this patrol, please check the box to trigger necessary notifications.**

# 4050 - Chiquita Odor Patrol Template

Complete

<b>Score</b>	3 / 3 (100%)	<b>Flagged items</b>	3	<b>Actions</b>	0
<b>Conducted on</b>	9 Apr 2024 6:42 PM PDT				
<b>Prepared by</b>	Chiquita Landfill				
<b>If the name of the person conducting the Patrol does not appear above, please enter it here:</b>	Adrian and Isaac				
<b>What type of patrol is this?</b>	Regular Patrol				
<b>Weather Conditions at the time of patrol.</b>	Sunny				
<b>Temperature at time of Patrol</b>	74°F Should be between -50°F to 125°F				
<b>I acknowledge that I have not visited the working face or other on-site areas where exposed trash or landfill odors such as, but not limited to landfill gas odors, refuse or refuse contaminated material odors, or landfill liquids/landfill leachate odors exist within four hours prior to conducting this odor surveillance.</b>	<input checked="" type="checkbox"/>				
<b>I acknowledge that I will assess each Patrol Stop while standing outside of the vehicle.</b>	<input checked="" type="checkbox"/>				

**Flagged items**

3 flagged

Odor Patrol Stops / Stop #24: Intersection of The Old Road and Live Oak Road

**Are you experiencing any odors**

Yes

Odor Patrol Stops / Stop #31: Intersection of Franklin Parkway and driveway leading to the United States Postal Service

**Are you experiencing any odors**

Yes

Odor Patrol Stops / Stop #31: Intersection of Franklin Parkway and driveway leading to the United States Postal Service

**Intensity of Odor**

3 - Moderate Odor

**Odor Patrol Stops**

3 flagged

Stop #1: Chiquito Canyon Road and Driveway leading to the LA County Fire's Del Valle Regional Training Center

**Use map locator to enter lat/long for this observation point.**28101 Chiquito Canyon Rd,  
Castaic, CA 91384, USA  
(34.4326898, -118.6590348)**Record time at observation point**

9 Apr 2024 6:45 PM PDT

**Record Wind Speed (mph)**

3.8

**Record Wind Direction**

N

**Have the weather conditions changed since start of patrol?**

No

**Are you experiencing any odors**

No

Stop #2: Intersection of Chiquito Canyon Road and Lincoln Avenue

**Use map locator to enter lat/long for this observation point.**28464 Chiquito Canyon Rd,  
Castaic, CA 91384, USA  
(34.438305899999996,  
-118.65799469999999)**Record time at observation point**

9 Apr 2024 6:46 PM PDT

**Record Wind Speed (mph)**

6.5

**Record Wind Direction**

N

**Have the weather conditions changed since last recorded?**

No

**Are you experiencing any odors**

No

Stop #3: Intersection of Lincoln Avenue and Jackson Street

**Use map locator to enter lat/long for this observation point.**28543 Lincoln Ave, Castaic, CA  
91384, USA  
(34.4395774, -118.6561263)**Record time at observation point**

9 Apr 2024 6:48 PM PDT

**Record Wind Speed (mph)**

5.6

**Record Wind Direction**

NE

**Have the weather conditions changed since last recorded?**

No



<b>Are you experiencing any odors</b>	No
Stop #4: Intersection of Buchanan Way and Chiquito Canyon Road	
<b>Use map locator to enter lat/long for this observation point.</b>	28703 Chiquito Canyon Rd, Castaic, CA 91384, USA (34.441859799999996, -118.6573111)
<b>Record time at observation point</b>	9 Apr 2024 6:51 PM PDT
<b>Record Wind Speed (mph)</b>	0
<b>Have the weather conditions changed since last recorded?</b>	No
<b>Are you experiencing any odors</b>	No
Stop #5: Intersection of Lincoln Avenue and Harding Avenue	
<b>Use map locator to enter lat/long for this observation point.</b>	(34.4431484, -118.655651)
<b>Record time at observation point</b>	9 Apr 2024 6:50 PM PDT
<b>Record Wind Speed (mph)</b>	.7
<b>Record Wind Direction</b>	S
<b>Have the weather conditions changed since last recorded?</b>	No
<b>Are you experiencing any odors</b>	No
Stop #6: Intersection of Chiquito Canyon Road and San Martinez Road	
<b>Use map locator to enter lat/long for this observation point.</b>	San Martinez Rd & Chiquito Canyon Rd, Val Verde, CA 91384, USA (34.445074, -118.657935)
<b>Record time at observation point</b>	9 Apr 2024 6:52 PM PDT
<b>Record Wind Speed (mph)</b>	3.1
<b>Record Wind Direction</b>	N
<b>Have the weather conditions changed since last recorded?</b>	No
<b>Are you experiencing any odors</b>	No

Stop #7: Intersection of San Martinez Road and Morningside Drive

Use map locator to enter lat/long for this observation point. (34.4463879, -118.6612616)

Record time at observation point 9 Apr 2024 6:53 PM PDT

Record Wind Speed (mph) .2

Record Wind Direction N

Have the weather conditions changed since last recorded? No

Are you experiencing any odors No

Stop #8: Intersection of Lexington Drive and Morningside Drive

Use map locator to enter lat/long for this observation point. (34.4482792, -118.660726)

Record time at observation point 9 Apr 2024 6:54 PM PDT

Record Wind Speed (mph) 4.7

Record Wind Direction NE

Have the weather conditions changed since last recorded? No

Are you experiencing any odors No

Stop #9: Intersection of Val Verde Road and Trellis Road

Use map locator to enter lat/long for this observation point. (34.4480427, -118.6628798)

Record time at observation point 9 Apr 2024 6:55 PM PDT

Record Wind Speed (mph) 0

Have the weather conditions changed since last recorded? No

Are you experiencing any odors No

Stop #10: Intersection of San Martinez Road and Euclid Ave.

Use map locator to enter lat/long for this observation point. (34.4478922, -118.6658766)

Record time at observation point 9 Apr 2024 6:56 PM PDT

Record Wind Speed (mph) 2

<b>Record Wind Direction</b>	E
<b>Have the weather conditions changed since last recorded?</b>	No
<b>Are you experiencing any odors</b>	No
Stop #11: Intersection of San Martinez Road and Keningston Road	
<b>Use map locator to enter lat/long for this observation point.</b>	(34.448547, -118.6708818)
<b>Record time at observation point</b>	9 Apr 2024 6:57 PM PDT
<b>Record Wind Speed (mph)</b>	4.8
<b>Record Wind Direction</b>	E
<b>Have the weather conditions changed since last recorded?</b>	No
<b>Are you experiencing any odors</b>	No
Stop #12: Intersection of Hunstock Street and Windsor Road	
<b>Use map locator to enter lat/long for this observation point.</b>	(34.4460973, -118.6495115)
<b>Record time at observation point</b>	9 Apr 2024 7:01 PM PDT
<b>Record Wind Speed (mph)</b>	.4
<b>Record Wind Direction</b>	NE
<b>Have the weather conditions changed since last recorded?</b>	No
<b>Are you experiencing any odors</b>	No
Stop #13: Intersection of Del Valle Road and Silver Street	
<b>Use map locator to enter lat/long for this observation point.</b>	(34.4486675, -118.6552435)
<b>Record time at observation point</b>	9 Apr 2024 7:04 PM PDT
<b>Record Wind Speed</b>	4.5
<b>Record Wind Direction</b>	N
<b>Have the weather conditions changed since last recorded?</b>	No
<b>Are you experiencing any odors</b>	No

Stop #14: Intersection of Del Valle Road and Hasley Canyon Road

Use map locator to enter lat/long for this observation point.

Del Valle Rd & Hasley Canyon Rd,  
Hasley Canyon, CA 91384, USA  
(34.456818999999996,  
-118.64180300000001)

Record time at observation point

9 Apr 2024 7:06 PM PDT

Record Wind Speed (mph)

3.7

Record Wind Direction

NE

Have the weather conditions changed since last recorded?

No

Are you experiencing any odors

No

Stop #15: Intersection of Hasley Canyon Road and Gibraltar Lane

Use map locator to enter lat/long for this observation point.

(34.4550982, -118.6334563)

Record time at observation point

9 Apr 2024 7:07 PM PDT

Record Wind Speed (mph)

4.2

Record Wind Direction

N

Have the weather conditions changed since last recorded?

No

Are you experiencing any odors

No

Stop #16: Intersection of Gibraltar Lane and Alton Way

Use map locator to enter lat/long for this observation point.

28340 Alton Way, Castaic, CA  
91384, USA  
(34.4547214, -118.6302393)

Record time at observation point

9 Apr 2024 7:08 PM PDT

Record Wind Speed (mph)

5.6

Record Wind Direction

NE

Have the weather conditions changed since last recorded?

No

Are you experiencing any odors

No

Stop #17: Intersection of Castlebury Place and Picadilly Place

661 Your Home Away!, Castaic, CA  
91384, USA  
(34.4536497,  
-118.62767199999998)

Use map locator to enter lat/long for this observation point.

Record time at observation point 9 Apr 2024 7:09 PM PDT

Record Wind Speed (mph) .4

Record Wind Direction S

Have the weather conditions changed since last recorded? No

Are you experiencing any odors No

Stop #18: Intersection of Gibraltar Lane and Springvale Lane

Use map locator to enter lat/long for this observation point. (34.4558213, -118.6285416)

Record time at observation point 9 Apr 2024 7:10 PM PDT

Record Wind Speed (mph) 3.6

Record Wind Direction NE

Have the weather conditions changed since last recorded? No

Are you experiencing any odors No

Stop #19: Intersection of Gibraltar Lane and Cambridge Avenue

Use map locator to enter lat/long for this observation point. 28003 Gibraltar Ln, Castaic, CA  
91384, USA  
(34.4583288, -118.6270032)

Record time at observation point 9 Apr 2024 7:11 PM PDT

Record Wind Speed (mph) 3.1

Record Wind Direction E

Have the weather conditions changed since last recorded? No

Are you experiencing any odors No

Stop #20: Intersection of Cambridge Avenue and Hasley Canyon Road

Use map locator to enter lat/long for this observation point. 9701 Creekbed Rd, Castaic, CA  
91384, USA

(34.4555301, -118.6218167)

**Record time at observation point**

9 Apr 2024 7:12 PM PDT

**Record Wind Speed (mph)**

0

**Have the weather conditions changed since last recorded?**

No

**Are you experiencing any odors**

No

Stop #21: Intersection of The Old Road and Hillcrest Parkway

**Use map locator to enter lat/long for this observation point.**

The Old Rd & Hillcrest Pky,  
California 91384, USA  
(34.470033,  
-118.61671299999998)

**Record time at observation point**

9 Apr 2024 7:17 PM PDT

**Record Wind Speed (mph)**

2.7

**Record Wind Direction**

N

**Have the weather conditions changed since last recorded?**

No

**Are you experiencing any odors**

No

Stop #22: Intersection of Hillcrest Parkway and Park Vista Drive  
at Castaic Elementary School

**Use map locator to enter lat/long for this observation point.**

30455 Park Vista Dr, Castaic, CA  
91384, USA  
(34.472168100000005,  
-118.6304217)

**Record time at observation point**

9 Apr 2024 7:19 PM PDT

**Record Wind Speed (mph)**

2.2

**Record Wind Direction**

N

**Have the weather conditions changed since last recorded?**

No

**Are you experiencing any odors**

No

Stop #23: Intersection of Creekbed Road and Firebrand Drive

**Use map locator to enter lat/long for this observation point.**

27659 Firebrand Dr, Castaic, CA  
91384, USA  
(34.458084899999996,  
-118.6195279)

Record time at observation point

9 Apr 2024 7:13 PM PDT

Record Wind Speed (mph)

1.3

Record Wind Direction

NE

Have the weather conditions changed since last recorded?

No

Are you experiencing any odors

No

Stop #24: Intersection of The Old Road and Live Oak Road

1 flagged

Use map locator to enter lat/long for this observation point.

(34.4534659, -118.6168318)

Record time at observation point

9 Apr 2024 7:26 PM PDT

Record Wind Speed (mph)

.5

Record Wind Direction

N

Have the weather conditions changed since last recorded?

No

Are you experiencing any odors

Yes

Description of Odor

Landfill Waste/Trash

Intensity of Odor

2 - Light odor detected

Are any corrective actions needed?

No

Stop #25: Intersection of Live Oak Road and Hidden Trail Road

Use map locator to enter lat/long for this observation point.

27662 Buckskin Dr, Castaic, CA  
91384, USA  
(34.4501688,  
-118.61797809999999)

Record time at observation point

9 Apr 2024 7:27 PM PDT

Record Wind Speed (mph)

.9

Record Wind Direction

S

Have the weather conditions changed since last recorded?

No

Are you experiencing any odors

No

Stop #26: Intersection of Live Oak Elementary School at Saddleridge Way

Use map locator to enter lat/long for this observation point.

27710 Rangewood Rd, Castaic, CA  
91384, USA  
(34.450107599999996,  
-118.61922759999999)

Record time at observation point

9 Apr 2024 7:28 PM PDT

Record Wind Speed (mph)

.4

Record Wind Direction

N

Have the weather conditions changed since last recorded?

No

Are you experiencing any odors

No

Stop #27: Intersection of Rangewood Road and Buckskin Drive

Use map locator to enter lat/long for this observation point.

29165 Saddleridge Way, Castaic,  
CA 91384, USA  
(34.4491454,  
-118.62033539999999)

Record time at observation point

9 Apr 2024 7:29 PM PDT

Record Wind Speed (mph)

4.5

Record Wind Direction

N

Have the weather conditions changed since last recorded?

No

Are you experiencing any odors

No

Stop #28: Intersection of Quincy Street and Cambridge Avenue

Use map locator to enter lat/long for this observation point.

27803 Quincy St, Castaic, CA  
91384, USA  
(34.453026699999995,  
-118.62002930000001)

Record time at observation point

9 Apr 2024 7:31 PM PDT

Record Wind Speed (mph)

.7

Record Wind Direction

S

Have the weather conditions changed since last recorded?

No

Are you experiencing any odors

No

Stop #29: Intersection of Hasley Canyon Road and Commerce  
Center Drive (Santa Clarita Valley International School &



Playmakers Preschool)

Use map locator to enter lat/long for this observation point.

27155-27101 Hasley Canyon Rd,  
Castaic, CA 91384, USA  
(34.4512692,  
-118.62551289999999)

Record time at observation point

9 Apr 2024 7:33 PM PDT

Record Wind Speed (mph)

3.7

Record Wind Direction

S

Have the weather conditions changed since last recorded?

No

Are you experiencing any odors

No

Stop #30: Intersection of Commerce Center Drive and  
Witherspoon Parkway

Use map locator to enter lat/long for this observation point.

Commerce Center Dr &  
Witherspoon Pky, California  
91384, USA  
(34.445912, -118.626105)

Record time at observation point

9 Apr 2024 7:34 PM PDT

Record Wind Speed (mph)

3.3

Record Wind Direction

S

Have the weather conditions changed since last recorded?

No

Are you experiencing any odors

No

Stop #31: Intersection of Franklin Parkway and driveway  
leading to the United States Postal Service

2 flagged

Use map locator to enter lat/long for this observation point.

28000 Franklin Pkwy, Valencia, CA  
91355, USA  
(34.4342025, -118.6284311)

Record time at observation point

9 Apr 2024 7:36 PM PDT

Record Wind Speed (mph)

.2

Record Wind Direction

S

Have the weather conditions changed since last recorded?

No

Are you experiencing any odors

Yes

<b>Description of Odor</b>	Landfill Leachate	Landfill Gas
<b>Intensity of Odor</b>	3 - Moderate Odor	
<b>Are any corrective actions needed?</b>	No	
Stop #32: Intersection of Henry Mayo Drive and Cambridge View Drive, leading into the Valencia Travel Village RV Resort		
<b>Use map locator to enter lat/long for this observation point.</b>	Cambridge View Dr, Valencia, CA 91355, USA (34.42916835864409, -118.62513542175293)	
<b>Record time at observation point</b>	9 Apr 2024 7:38 PM PDT	
<b>Record Wind Speed (mph)</b>	.5	
<b>Record Wind Direction</b>	S	
<b>Have the weather conditions changed since last recorded?</b>	No	
<b>Are you experiencing any odors</b>	No	
Odor Compliance with Stipulated Order for Abatement		
<b>At 3 or more stops have you recorded any Landfill Odor Intensity of 3 (3 - Moderate Odor) or higher?</b>	No	

**Recorder Signature**



Adrian mendoza  
9 Apr 2024 7:38 PM PDT

---

**Upon completion of this patrol, please check the box to trigger necessary notifications.**

# 4050 - Chiquita Odor Patrol Template

Complete

Score	3 / 3 (100%)	Flagged items	22	Actions	0
-------	--------------	---------------	----	---------	---

Conducted on

9 Apr 2024 7:03 AM PDT

Prepared by

Julian Jenkins

If the name of the person conducting the Patrol does not appear above, please enter it here:

What type of patrol is this?

Regular Patrol

Weather Conditions at the time of patrol.

Sunny

Temperature at time of Patrol

45°F  
Should be between -50°F to 125°F

I acknowledge that I have not visited the working face or other on-site areas where exposed trash or landfill odors such as, but not limited to landfill gas odors, refuse or refuse contaminated material odors, or landfill liquids/landfill leachate odors exist within four hours prior to conducting this odor surveillance.



I acknowledge that I will assess each Patrol Stop while standing outside of the vehicle.



**Flagged items**

22 flagged

Odor Patrol Stops / Stop #1: Chiquito Canyon Road and Driveway leading to the LA County Fire's Del Valle Regional Training Center

**Are you experiencing any odors**

Yes

Odor Patrol Stops / Stop #2: Intersection of Chiquito Canyon Road and Lincoln Avenue

**Are you experiencing any odors**

Yes

Odor Patrol Stops / Stop #2: Intersection of Chiquito Canyon Road and Lincoln Avenue

**Intensity of Odor**

3 - Moderate Odor

Odor Patrol Stops / Stop #3: Intersection of Lincoln Avenue and Jackson Street

**Are you experiencing any odors**

Yes

Odor Patrol Stops / Stop #3: Intersection of Lincoln Avenue and Jackson Street

**Intensity of Odor**

3 - Moderate Odor

Odor Patrol Stops / Stop #4: Intersection of Buchanan Way and Chiquito Canyon Road

**Are you experiencing any odors**

Yes

Odor Patrol Stops / Stop #5: Intersection of Lincoln Avenue and Harding Avenue

**Are you experiencing any odors**

Yes

Odor Patrol Stops / Stop #6: Intersection of Chiquito Canyon Road and San Martinez Road

**Are you experiencing any odors**

Yes

Odor Patrol Stops / Stop #8: Intersection of Lexington Drive and Morningside Drive

**Are you experiencing any odors**

Yes

Odor Patrol Stops / Stop #9: Intersection of Val Verde Road and Trellis Road

**Are you experiencing any odors**

Yes

Odor Patrol Stops / Stop #10: Intersection of San Martinez Road and Euclid Ave.

**Are you experiencing any odors**

Yes

Odor Patrol Stops / Stop #10: Intersection of San Martinez Road and Euclid Ave.

**Intensity of Odor**

3 - Moderate Odor

Odor Patrol Stops / Stop #11: Intersection of San Martinez Road and Keningston Road

**Are you experiencing any odors**

Yes

Odor Patrol Stops / Stop #12: Intersection of Hunstock Street and Windsor Road

**Are you experiencing any odors**

Yes

Odor Patrol Stops / Stop #13: Intersection of Del Valle Road and Silver Street

**Are you experiencing any odors**

Yes

Odor Patrol Stops / Stop #15: Intersection of Hasley Canyon Road and Gibraltar Lane

**Are you experiencing any odors**

Yes

Odor Patrol Stops / Stop #18: Intersection of Gibraltar Lane and Springvale Lane

**Are you experiencing any odors**

Yes

Odor Patrol Stops / Stop #23: Intersection of Creekbed Road and Firebrand Drive

**Are you experiencing any odors**

Yes

Odor Patrol Stops / Stop #26: Intersection of Live Oak Elementary School at Saddleridge Way

**Are you experiencing any odors**

Yes

Odor Patrol Stops / Stop #31: Intersection of Franklin Parkway and driveway leading to the United States Postal Service

**Are you experiencing any odors**

Yes

Odor Patrol Stops / Stop #31: Intersection of Franklin Parkway and driveway leading to the United States Postal Service

**Intensity of Odor**

3 - Moderate Odor

Odor Patrol Stops / Odor Compliance with Stipulated Order for Abatement

**At 3 or more stops have you recorded any Landfill Odor Intensity of 3 (3 - Moderate Odor) or higher?**

Yes

**Odor Patrol Stops** 22 flagged

Stop #1: Chiquito Canyon Road and Driveway leading to the LA County Fire's Del Valle Regional Training Center 1 flagged

**Use map locator to enter lat/long for this observation point.** (34.4322568, -118.6589706)

**Record time at observation point** 9 Apr 2024 9:27 AM PDT

**Record Wind Speed (mph)** 2.5

**Record Wind Direction** SE

**Have the weather conditions changed since start of patrol?** No

**Are you experiencing any odors** Yes

**Description of Odor** Landfill Gas

**Intensity of Odor** 2 - Light odor detected

**Are any corrective actions needed?**

Stop #2: Intersection of Chiquito Canyon Road and Lincoln Avenue 2 flagged

**Use map locator to enter lat/long for this observation point.** (34.4380528, -118.6584082)

**Record time at observation point** 9 Apr 2024 9:25 AM PDT

**Record Wind Speed (mph)** 2.9

**Record Wind Direction** S

**Have the weather conditions changed since last recorded?** No

**Are you experiencing any odors** Yes

**Description of Odor** Landfill Gas Landfill Waste/Trash

**Intensity of Odor** 3 - Moderate Odor

**Are any corrective actions needed?**

Stop #3: Intersection of Lincoln Avenue and Jackson Street 2 flagged

Use map locator to enter lat/long for this observation point.

(34.4396832, -118.6559433)

Record time at observation point

9 Apr 2024 9:23 AM PDT

Record Wind Speed (mph)

0.9

Record Wind Direction

S

Have the weather conditions changed since last recorded?

No

Are you experiencing any odors

Yes

Description of Odor

Landfill Gas

Landfill Waste/Trash

Landfill Leachate

Intensity of Odor

3 - Moderate Odor

Are any corrective actions needed?

Stop #4: Intersection of Buchanan Way and Chiquito Canyon Road

1 flagged

Use map locator to enter lat/long for this observation point.

(34.4417235, -118.657399)

Record time at observation point

9 Apr 2024 9:18 AM PDT

Record Wind Speed (mph)

2.7

Record Wind Direction

S

Have the weather conditions changed since last recorded?

No

Are you experiencing any odors

Yes

Description of Odor

Landfill Gas

Other

Describe "Other" Odor

Vegetation

Intensity of Odor

1 - Very light odor detected

Are any corrective actions needed?

Stop #5: Intersection of Lincoln Avenue and Harding Avenue

1 flagged

Use map locator to enter lat/long for this observation point.

(34.4429324, -118.6557281)



Record time at observation point

9 Apr 2024 9:20 AM PDT

Record Wind Speed (mph)

2.5

Record Wind Direction

S

Have the weather conditions changed since last recorded?

No

Are you experiencing any odors

Yes

Description of Odor

Landfill Gas

Intensity of Odor

2 - Light odor detected

Are any corrective actions needed?

Stop #6: Intersection of Chiquito Canyon Road and San Martinez Road

1 flagged

Use map locator to enter lat/long for this observation point.

(34.4450642, -118.6580155)

Record time at observation point

9 Apr 2024 9:16 AM PDT

Record Wind Speed (mph)

4.9

Record Wind Direction

NE

Have the weather conditions changed since last recorded?

No

Are you experiencing any odors

Yes

Description of Odor

Landfill Gas

Intensity of Odor

2 - Light odor detected

Are any corrective actions needed?

Stop #7: Intersection of San Martinez Road and Morningside Drive

Use map locator to enter lat/long for this observation point.

(34.4462808, -118.6613639)

Record time at observation point

9 Apr 2024 9:13 AM PDT

Record Wind Speed (mph)

1.6

Record Wind Direction

NE

<b>Have the weather conditions changed since last recorded?</b>	No
<b>Are you experiencing any odors</b>	No
Stop #8: Intersection of Lexington Drive and Morningside Drive	1 flagged
<b>Use map locator to enter lat/long for this observation point.</b>	(34.4483908, -118.660755)
<b>Record time at observation point</b>	9 Apr 2024 9:11 AM PDT
<b>Record Wind Speed (mph)</b>	1.3
<b>Record Wind Direction</b>	SE
<b>Have the weather conditions changed since last recorded?</b>	No
<b>Are you experiencing any odors</b>	Yes
<b>Description of Odor</b>	Landfill Gas
<b>Intensity of Odor</b>	2 - Light odor detected
<b>Are any corrective actions needed?</b>	
Stop #9: Intersection of Val Verde Road and Trellis Road	1 flagged
<b>Use map locator to enter lat/long for this observation point.</b>	(34.4481339, -118.6628515)
<b>Record time at observation point</b>	9 Apr 2024 9:09 AM PDT
<b>Record Wind Speed (mph)</b>	0.9
<b>Record Wind Direction</b>	S
<b>Have the weather conditions changed since last recorded?</b>	No
<b>Are you experiencing any odors</b>	Yes
<b>Description of Odor</b>	Landfill Gas
<b>Intensity of Odor</b>	1 - Very light odor detected
<b>Are any corrective actions needed?</b>	
Stop #10: Intersection of San Martinez Road and Euclid Ave.	2 flagged
<b>Use map locator to enter lat/long for this observation point.</b>	(34.447785, -118.6657849)

Record time at observation point

9 Apr 2024 9:03 AM PDT

Record Wind Speed (mph)

1.3

Record Wind Direction

E

Have the weather conditions changed since last recorded?

No

Are you experiencing any odors

Yes

Description of Odor

Landfill Gas

Intensity of Odor

3 - Moderate Odor

Are any corrective actions needed?

Stop #11: Intersection of San Martinez Road and Keningston Road

1 flagged

Use map locator to enter lat/long for this observation point.

(34.4485449, -118.6712208)

Record time at observation point

9 Apr 2024 9:06 AM PDT

Record Wind Speed (mph)

1.3

Record Wind Direction

E

Have the weather conditions changed since last recorded?

No

Are you experiencing any odors

Yes

Description of Odor

Other

Describe "Other" Odor

Fruity odor

Intensity of Odor

1 - Very light odor detected

Are any corrective actions needed?

No

Stop #12: Intersection of Hunstock Street and Windsor Road

1 flagged

Use map locator to enter lat/long for this observation point.

(34.4461093, -118.6495264)

Record time at observation point

9 Apr 2024 8:58 AM PDT

Record Wind Speed (mph)

0.9

Record Wind Direction

S

Have the weather conditions changed since last recorded?	No
Are you experiencing any odors	Yes
Description of Odor	Other
Describe "Other" Odor	Sweet chemical odor
Intensity of Odor	2 - Light odor detected
Are any corrective actions needed?	No
Stop #13: Intersection of Del Valle Road and Silver Street	1 flagged
Use map locator to enter lat/long for this observation point.	(34.4484716, -118.6554912)
Record time at observation point	9 Apr 2024 8:54 AM PDT
Record Wind Speed	3.1
Record Wind Direction	NE
Have the weather conditions changed since last recorded?	No
Are you experiencing any odors	Yes
Description of Odor	Other Landfill Gas
Describe "Other" Odor	Sweet chemical odor
Intensity of Odor	2 - Light odor detected
Are any corrective actions needed?	No
Stop #14: Intersection of Del Valle Road and Hasley Canyon Road	
Use map locator to enter lat/long for this observation point.	(34.4567382, -118.6419337)
Record time at observation point	9 Apr 2024 8:51 AM PDT
Record Wind Speed (mph)	1.3
Record Wind Direction	NE
Have the weather conditions changed since last recorded?	No

<b>Are you experiencing any odors</b>	No
Stop #15: Intersection of Hasley Canyon Road and Gibraltar Lane	1 flagged
<b>Use map locator to enter lat/long for this observation point.</b>	(34.4551894, -118.6335405)
<b>Record time at observation point</b>	9 Apr 2024 8:47 AM PDT
<b>Record Wind Speed (mph)</b>	0.2
<b>Record Wind Direction</b>	NE
<b>Have the weather conditions changed since last recorded?</b>	No
<b>Are you experiencing any odors</b>	Yes
<b>Description of Odor</b>	Other
<b>Describe "Other" Odor</b>	Fresh cut grass and lawn maintenance equipment
<b>Intensity of Odor</b>	2 - Light odor detected
<b>Are any corrective actions needed?</b>	No
Stop #16: Intersection of Gibraltar Lane and Alton Way	
<b>Use map locator to enter lat/long for this observation point.</b>	(34.4550099, -118.6301461)
<b>Record time at observation point</b>	9 Apr 2024 8:45 AM PDT
<b>Record Wind Speed (mph)</b>	1.3
<b>Record Wind Direction</b>	N
<b>Have the weather conditions changed since last recorded?</b>	No
<b>Are you experiencing any odors</b>	No
Stop #17: Intersection of Castlebury Place and Picadilly Place	
<b>Use map locator to enter lat/long for this observation point.</b>	(34.4535751, -118.6277071)
<b>Record time at observation point</b>	9 Apr 2024 8:42 AM PDT
<b>Record Wind Speed (mph)</b>	0
<b>Have the weather conditions changed since last recorded?</b>	No

<b>Are you experiencing any odors</b>	No
Stop #18: Intersection of Gibraltar Lane and Springvale Lane	1 flagged
<b>Use map locator to enter lat/long for this observation point.</b>	(34.4556756, -118.6284427)
<b>Record time at observation point</b>	9 Apr 2024 8:39 AM PDT
<b>Record Wind Speed (mph)</b>	1.3
<b>Record Wind Direction</b>	E
<b>Have the weather conditions changed since last recorded?</b>	No
<b>Are you experiencing any odors</b>	Yes
<b>Description of Odor</b>	Other
<b>Describe "Other" Odor</b>	Fresh cut grass
<b>Intensity of Odor</b>	2 - Light odor detected
<b>Are any corrective actions needed?</b>	No
Stop #19: Intersection of Gibraltar Lane and Cambridge Avenue	
<b>Use map locator to enter lat/long for this observation point.</b>	(34.4583047, -118.6268347)
<b>Record time at observation point</b>	9 Apr 2024 8:37 AM PDT
<b>Record Wind Speed (mph)</b>	1.6
<b>Record Wind Direction</b>	S
<b>Have the weather conditions changed since last recorded?</b>	No
<b>Are you experiencing any odors</b>	No
Stop #20: Intersection of Cambridge Avenue and Hasley Canyon Road	
<b>Use map locator to enter lat/long for this observation point.</b>	(34.4545931, -118.6211006)
<b>Record time at observation point</b>	9 Apr 2024 7:20 AM PDT
<b>Record Wind Speed (mph)</b>	0.9
<b>Record Wind Direction</b>	W

Have the weather conditions changed since last recorded?	No
Are you experiencing any odors	No
Stop #21: Intersection of The Old Road and Hillcrest Parkway	
Use map locator to enter lat/long for this observation point.	(34.4700845, -118.6169203)
Record time at observation point	9 Apr 2024 8:30 AM PDT
Record Wind Speed (mph)	0.4
Record Wind Direction	NW
Have the weather conditions changed since last recorded?	No
Are you experiencing any odors	No
Stop #22: Intersection of Hillcrest Parkway and Park Vista Drive at Castaic Elementary School	
Use map locator to enter lat/long for this observation point.	(34.4719194, -118.6301573)
Record time at observation point	9 Apr 2024 8:26 AM PDT
Record Wind Speed (mph)	0.9
Record Wind Direction	E
Have the weather conditions changed since last recorded?	No
Are you experiencing any odors	No
Stop #23: Intersection of Creekbed Road and Firebrand Drive	
	1 flagged
Use map locator to enter lat/long for this observation point.	(34.4579658, -118.619612)
Record time at observation point	9 Apr 2024 8:33 AM PDT
Record Wind Speed (mph)	3.1
Record Wind Direction	S
Have the weather conditions changed since last recorded?	No
Are you experiencing any odors	Yes
Description of Odor	Other

**Describe "Other" Odor**

Household waste and paint

Trash collection day

**Intensity of Odor**

1 - Very light odor detected

**Are any corrective actions needed?**

No

Stop #24: Intersection of The Old Road and Live Oak Road

**Use map locator to enter lat/long for this observation point.**

(34.4525127, -118.6162008)

**Record time at observation point**

9 Apr 2024 7:48 AM PDT

**Record Wind Speed (mph)**

0

**Have the weather conditions changed since last recorded?**

No

**Are you experiencing any odors**

No

Stop #25: Intersection of Live Oak Road and Hidden Trail Road

**Use map locator to enter lat/long for this observation point.**

(34.4497374, -118.6178891)

**Record time at observation point**

9 Apr 2024 7:45 AM PDT

**Record Wind Speed (mph)**

0

**Have the weather conditions changed since last recorded?**

No

**Are you experiencing any odors**

No

Stop #26: Intersection of Live Oak Elementary School at Saddleridge Way

1 flagged

**Use map locator to enter lat/long for this observation point.**

(34.450143, -118.6193172)

**Record time at observation point**

9 Apr 2024 7:41 AM PDT

**Record Wind Speed (mph)**

0

**Have the weather conditions changed since last recorded?**

No

**Are you experiencing any odors**

Yes

**Description of Odor**

Other

**Describe "Other" Odor**

Chemical - sour odor



<b>Intensity of Odor</b>	1 - Very light odor detected
<b>Are any corrective actions needed?</b>	No
Stop #27: Intersection of Rangewood Road and Buckskin Drive	
<b>Use map locator to enter lat/long for this observation point.</b>	(34.4492816, -118.6201248)
<b>Record time at observation point</b>	9 Apr 2024 7:39 AM PDT
<b>Record Wind Speed (mph)</b>	0.4
<b>Record Wind Direction</b>	E
<b>Have the weather conditions changed since last recorded?</b>	No
<b>Are you experiencing any odors</b>	No
Stop #28: Intersection of Quincy Street and Cambridge Avenue	
<b>Use map locator to enter lat/long for this observation point.</b>	(34.4529635, -118.6198447)
<b>Record time at observation point</b>	9 Apr 2024 7:35 AM PDT
<b>Record Wind Speed (mph)</b>	2.0
<b>Record Wind Direction</b>	W
<b>Have the weather conditions changed since last recorded?</b>	No
<b>Are you experiencing any odors</b>	No
Stop #29: Intersection of Hasley Canyon Road and Commerce Center Drive (Santa Clarita Valley International School & Playmakers Preschool)	
<b>Use map locator to enter lat/long for this observation point.</b>	(34.4509619, -118.6250775)
<b>Record time at observation point</b>	9 Apr 2024 7:18 AM PDT
<b>Record Wind Speed (mph)</b>	0.9
<b>Record Wind Direction</b>	W
<b>Have the weather conditions changed since last recorded?</b>	No
<b>Are you experiencing any odors</b>	No

Stop #30: Intersection of Commerce Center Drive and Witherspoon Parkway

Use map locator to enter lat/long for this observation point. (34.444719, -118.6259202)

Record time at observation point 9 Apr 2024 7:15 AM PDT

Record Wind Speed (mph) 1.1

Record Wind Direction N

Have the weather conditions changed since last recorded? No

Are you experiencing any odors No

Stop #31: Intersection of Franklin Parkway and driveway leading to the United States Postal Service 2 flagged

Use map locator to enter lat/long for this observation point. (34.4344921, -118.6280024)

Record time at observation point 9 Apr 2024 7:13 AM PDT

Record Wind Speed (mph) 1.8

Record Wind Direction NE

Have the weather conditions changed since last recorded? No

Are you experiencing any odors Yes

Description of Odor Other

Describe "Other" Odor Sweet chemical odor

Intensity of Odor 3 - Moderate Odor

Are any corrective actions needed? No

Stop #32: Intersection of Henry Mayo Drive and Cambridge View Drive, leading into the Valencia Travel Village RV Resort

Use map locator to enter lat/long for this observation point. (34.4295969, -118.6247864)

Record time at observation point 9 Apr 2024 7:08 AM PDT

Record Wind Speed (mph) 1.8

Record Wind Direction NE

<b>Have the weather conditions changed since last recorded?</b>	No
<b>Are you experiencing any odors</b>	No
Odor Compliance with Stipulated Order for Abatement	1 flagged
<b>At 3 or more stops have you recorded any Landfill Odor Intensity of 3 (3 - Moderate Odor) or higher?</b>	Yes

By selecting Yes to the above question, the landfill operating staff will automatically be notified immediately via email of this response. Upon receiving such notification, Chiquita shall review and modify as appropriate fan placement, and conduct a visual inspection of the Reaction Area to assess, and address as needed, any cracks in the surface of the area.

**Recorder Signature**



Julian Jenkins  
9 Apr 2024 9:27 AM PDT

---

**Upon completion of this patrol, please check the box to trigger necessary notifications.**

# 4050 - Chiquita Odor Patrol Template

Complete

<b>Score</b>	3 / 3 (100%)	<b>Flagged items</b>	6	<b>Actions</b>	0
<b>Conducted on</b>	10 Apr 2024 6:20 PM PDT				
<b>Prepared by</b>	Nicole Ward				
<b>If the name of the person conducting the Patrol does not appear above, please enter it here:</b>	Isaac and adrian				
<b>What type of patrol is this?</b>	Regular Patrol				
<b>Weather Conditions at the time of patrol.</b>	Sunny				
<b>Temperature at time of Patrol</b>	80°F Should be between -50°F to 125°F				
<b>I acknowledge that I have not visited the working face or other on-site areas where exposed trash or landfill odors such as, but not limited to landfill gas odors, refuse or refuse contaminated material odors, or landfill liquids/landfill leachate odors exist within four hours prior to conducting this odor surveillance.</b>	<input checked="" type="checkbox"/>				
<b>I acknowledge that I will assess each Patrol Stop while standing outside of the vehicle.</b>	<input checked="" type="checkbox"/>				

**Flagged items**

6 flagged

Odor Patrol Stops / Stop #24: Intersection of The Old Road and Live Oak Road

**Are you experiencing any odors**

Yes

Odor Patrol Stops / Stop #24: Intersection of The Old Road and Live Oak Road

**Intensity of Odor**

3 - Moderate Odor

Odor Patrol Stops / Stop #25: Intersection of Live Oak Road and Hidden Trail Road

**Are you experiencing any odors**

Yes

Odor Patrol Stops / Stop #27: Intersection of Rangewood Road and Buckskin Drive

**Are you experiencing any odors**

Yes

Odor Patrol Stops / Stop #30: Intersection of Commerce Center Drive and Witherspoon Parkway

**Are you experiencing any odors**

Yes

Odor Patrol Stops / Stop #31: Intersection of Franklin Parkway and driveway leading to the United States Postal Service

**Are you experiencing any odors**

Yes

**Odor Patrol Stops**

6 flagged

Stop #1: Chiquito Canyon Road and Driveway leading to the LA County Fire's Del Valle Regional Training Center

**Use map locator to enter lat/long for this observation point.**28101 Chiquito Canyon Rd,  
Castaic, CA 91384, USA  
(34.432665, -118.6590058)**Record time at observation point**

10 Apr 2024 6:28 PM PDT

**Record Wind Speed (mph)**

1.3

**Record Wind Direction**

NW

**Have the weather conditions changed since start of patrol?**

No

**Are you experiencing any odors**

No

Stop #2: Intersection of Chiquito Canyon Road and Lincoln Avenue

**Use map locator to enter lat/long for this observation point.**Chiquito Canyon Rd & Lincoln Ave,  
California 91355, USA  
(34.4371014, -118.6589822)**Record time at observation point**

10 Apr 2024 6:30 PM PDT

**Record Wind Speed (mph)**

2.9

**Record Wind Direction**

N

**Have the weather conditions changed since last recorded?**

No

**Are you experiencing any odors**

No

Stop #3: Intersection of Lincoln Avenue and Jackson Street

**Use map locator to enter lat/long for this observation point.**2900 S Orange Dr, Los Angeles,  
CA 90016, USA  
(34.43879, -118.65694099999999)**Record time at observation point**

10 Apr 2024 6:31 PM PDT

**Record Wind Speed (mph)**

3.1

**Record Wind Direction**

N

**Have the weather conditions changed since last recorded?**

No

**Are you experiencing any odors**

No

Stop #4: Intersection of Buchanan Way and Chiquito Canyon Road

**Use map locator to enter lat/long for this observation point.**

28703 Chiquito Canyon Rd,  
Castaic, CA 91384, USA  
(34.441859799999996,  
-118.6573111)

**Record time at observation point**

10 Apr 2024 6:33 PM PDT

**Record Wind Speed (mph)**

2.8

**Record Wind Direction**

N

**Have the weather conditions changed since last recorded?**

No

**Are you experiencing any odors**

No

Stop #5: Intersection of Lincoln Avenue and Harding Avenue

**Use map locator to enter lat/long for this observation point.**

28718 Lincoln Ave, Castaic, CA  
91384, USA  
(34.44227310000001,  
-118.6555338)

**Record time at observation point**

10 Apr 2024 6:32 PM PDT

**Record Wind Speed (mph)**

.9

**Record Wind Direction**

N

**Have the weather conditions changed since last recorded?**

No

**Are you experiencing any odors**

No

Stop #6: Intersection of Chiquito Canyon Road and San Martinez Road

**Use map locator to enter lat/long for this observation point.**

Chiquito Canyon Rd & Taylor St,  
Val Verde, CA 91384, USA  
(34.443413,  
-118.65728299999999)

**Record time at observation point**

10 Apr 2024 6:35 PM PDT

**Record Wind Speed (mph)**

1.6

**Record Wind Direction**

N



<b>Have the weather conditions changed since last recorded?</b>	No
<b>Are you experiencing any odors</b>	No
Stop #7: Intersection of San Martinez Road and Morningside Drive	
<b>Use map locator to enter lat/long for this observation point.</b>	(34.4463276, -118.6612629)
<b>Record time at observation point</b>	10 Apr 2024 6:36 PM PDT
<b>Record Wind Speed (mph)</b>	4
<b>Record Wind Direction</b>	S
<b>Have the weather conditions changed since last recorded?</b>	No
<b>Are you experiencing any odors</b>	No
Stop #8: Intersection of Lexington Drive and Morningside Drive	
<b>Use map locator to enter lat/long for this observation point.</b>	(34.4481952, -118.6608324)
<b>Record time at observation point</b>	10 Apr 2024 6:37 PM PDT
<b>Record Wind Speed (mph)</b>	.9
<b>Record Wind Direction</b>	N
<b>Have the weather conditions changed since last recorded?</b>	No
<b>Are you experiencing any odors</b>	No
Stop #9: Intersection of Val Verde Road and Trellis Road	
<b>Use map locator to enter lat/long for this observation point.</b>	(34.4490526, -118.66297)
<b>Record time at observation point</b>	10 Apr 2024 6:39 PM PDT
<b>Record Wind Speed (mph)</b>	0
<b>Have the weather conditions changed since last recorded?</b>	No
<b>Are you experiencing any odors</b>	No
Stop #10: Intersection of San Martinez Road and Euclid Ave.	
<b>Use map locator to enter lat/long for this observation point.</b>	(34.4477735, -118.6656703)

Record time at observation point

10 Apr 2024 6:40 PM PDT

Record Wind Speed (mph)

1.6

Record Wind Direction

E

Have the weather conditions changed since last recorded?

No

Are you experiencing any odors

No

Stop #11: Intersection of San Martinez Road and Keningston Road

30646 San Martinez Rd, Castaic,  
CA 91384, USA  
(34.4482237,  
-118.67070860000001)

Use map locator to enter lat/long for this observation point.

Record time at observation point

10 Apr 2024 6:41 PM PDT

Record Wind Speed (mph)

0

Have the weather conditions changed since last recorded?

No

Are you experiencing any odors

No

Stop #12: Intersection of Hunstock Street and Windsor Road

Use map locator to enter lat/long for this observation point.

(34.4457888, -118.6502201)

Record time at observation point

10 Apr 2024 6:45 PM PDT

Record Wind Speed (mph)

1.3

Record Wind Direction

N

Have the weather conditions changed since last recorded?

No

Are you experiencing any odors

No

Stop #13: Intersection of Del Valle Road and Silver Street

Use map locator to enter lat/long for this observation point.

(34.4480041, -118.655569)

Record time at observation point

10 Apr 2024 6:48 PM PDT

Record Wind Speed

3.3

Record Wind Direction

SW

<b>Have the weather conditions changed since last recorded?</b>	No
<b>Are you experiencing any odors</b>	No
Stop #14: Intersection of Del Valle Road and Hasley Canyon Road	
<b>Use map locator to enter lat/long for this observation point.</b>	Del Valle Rd & Hasley Canyon Rd, California 91355, USA (34.456905, -118.64146400000001)
<b>Record time at observation point</b>	10 Apr 2024 6:50 PM PDT
<b>Record Wind Speed (mph)</b>	6
<b>Record Wind Direction</b>	N
<b>Have the weather conditions changed since last recorded?</b>	No
<b>Are you experiencing any odors</b>	No
Stop #15: Intersection of Hasley Canyon Road and Gibraltar Lane	
<b>Use map locator to enter lat/long for this observation point.</b>	(34.4562468, -118.6353591)
<b>Record time at observation point</b>	10 Apr 2024 6:51 PM PDT
<b>Record Wind Speed (mph)</b>	2.2
<b>Record Wind Direction</b>	NE
<b>Have the weather conditions changed since last recorded?</b>	No
<b>Are you experiencing any odors</b>	No
Stop #16: Intersection of Gibraltar Lane and Alton Way	
<b>Use map locator to enter lat/long for this observation point.</b>	28340 Alton Way, Castaic, CA 91384, USA (34.4547214, -118.6302393)
<b>Record time at observation point</b>	10 Apr 2024 6:52 PM PDT
<b>Record Wind Speed (mph)</b>	2
<b>Record Wind Direction</b>	NE
<b>Have the weather conditions changed since last recorded?</b>	No

Are you experiencing any odors

No

Stop #17: Intersection of Castlebury Place and Picadilly Place

Use map locator to enter lat/long for this observation point.

(34.4530727, -118.627407)

Record time at observation point

10 Apr 2024 6:54 PM PDT

Record Wind Speed (mph)

.4

Record Wind Direction

E

Have the weather conditions changed since last recorded?

No

Are you experiencing any odors

No

Stop #18: Intersection of Gibraltar Lane and Springvale Lane

Use map locator to enter lat/long for this observation point.

(34.4560169, -118.6284769)

Record time at observation point

10 Apr 2024 6:55 PM PDT

Record Wind Speed (mph)

.4

Record Wind Direction

NE

Have the weather conditions changed since last recorded?

No

Are you experiencing any odors

No

Stop #19: Intersection of Gibraltar Lane and Cambridge Avenue

Use map locator to enter lat/long for this observation point.

28119 Gibraltar Ln, Castaic, CA  
91384, USA  
(34.4573792,  
-118.62823379999999)

Record time at observation point

10 Apr 2024 6:56 PM PDT

Record Wind Speed (mph)

0

Have the weather conditions changed since last recorded?

No

Are you experiencing any odors

No

Stop #20: Intersection of Cambridge Avenue and Hasley Canyon Road

Use map locator to enter lat/long for this observation point.

9701 Creekbed Rd, Castaic, CA

91384, USA  
(34.4555301, -118.6218167)

**Record time at observation point** 10 Apr 2024 6:58 PM PDT

**Record Wind Speed (mph)** 0

**Have the weather conditions changed since last recorded?** No

**Are you experiencing any odors** No

Stop #21: Intersection of The Old Road and Hillcrest Parkway

**Use map locator to enter lat/long for this observation point.** The Old Rd & Hillcrest Pky,  
California 91384, USA  
(34.470033,  
-118.61671299999998)

**Record time at observation point** 10 Apr 2024 7:01 PM PDT

**Record Wind Speed (mph)** 0

**Have the weather conditions changed since last recorded?** No

**Are you experiencing any odors** No

Stop #22: Intersection of Hillcrest Parkway and Park Vista Drive  
at Castaic Elementary School

**Use map locator to enter lat/long for this observation point.** 30445 Park Vista Dr, Castaic, CA  
91384, USA  
(34.4723653, -118.6303272)

**Record time at observation point** 10 Apr 2024 7:03 PM PDT

**Record Wind Speed (mph)** 1.3

**Record Wind Direction** N

**Have the weather conditions changed since last recorded?** No

**Are you experiencing any odors** No

Stop #23: Intersection of Creekbed Road and Firebrand Drive

**Use map locator to enter lat/long for this observation point.** 29786 Creekbed Rd, Castaic, CA  
91384, USA  
(34.4572996, -118.6198014)

**Record time at observation point** 10 Apr 2024 6:59 PM PDT

Record Wind Speed (mph)	1.3
Record Wind Direction	NE
Have the weather conditions changed since last recorded?	No
Are you experiencing any odors	No
Stop #24: Intersection of The Old Road and Live Oak Road	2 flagged

Use map locator to enter lat/long for this observation point. 29483 The Old Rd, Castaic, CA 91384, USA (34.4530556, -118.6163889)

Record time at observation point	10 Apr 2024 7:07 PM PDT
Record Wind Speed (mph)	2.8
Record Wind Direction	NE
Have the weather conditions changed since last recorded?	No
Are you experiencing any odors	Yes
Description of Odor	Landfill Gas
Intensity of Odor	3 - Moderate Odor
Are any corrective actions needed?	No
Stop #25: Intersection of Live Oak Road and Hidden Trail Road	1 flagged

Use map locator to enter lat/long for this observation point. 27646 Buckskin Dr, Castaic, CA 91384, USA (34.4505333, -118.61779569999999)

Record time at observation point	10 Apr 2024 7:08 PM PDT
Record Wind Speed (mph)	4.2
Record Wind Direction	NE
Have the weather conditions changed since last recorded?	No
Are you experiencing any odors	Yes
Description of Odor	Landfill Gas

<b>Intensity of Odor</b>	1 - Very light odor detected
<b>Are any corrective actions needed?</b>	No
Stop #26: Intersection of Live Oak Elementary School at Saddleridge Way	
<b>Use map locator to enter lat/long for this observation point.</b>	27710 Rangewood Rd, Castaic, CA 91384, USA (34.450107599999996, -118.61922759999999)
<b>Record time at observation point</b>	10 Apr 2024 7:09 PM PDT
<b>Record Wind Speed (mph)</b>	1.3
<b>Record Wind Direction</b>	NE
<b>Have the weather conditions changed since last recorded?</b>	No
<b>Are you experiencing any odors</b>	No
Stop #27: Intersection of Rangewood Road and Buckskin Drive	
<b>Use map locator to enter lat/long for this observation point.</b>	29209 Saddleridge Way, Castaic, CA 91384, USA (34.4494168, -118.6203479)
<b>Record time at observation point</b>	10 Apr 2024 7:10 PM PDT
<b>Record Wind Speed (mph)</b>	1.3
<b>Record Wind Direction</b>	N
<b>Have the weather conditions changed since last recorded?</b>	No
<b>Are you experiencing any odors</b>	Yes
<b>Description of Odor</b>	Landfill Gas
<b>Intensity of Odor</b>	1 - Very light odor detected
<b>Are any corrective actions needed?</b>	No
Stop #28: Intersection of Quincy Street and Cambridge Avenue	
<b>Use map locator to enter lat/long for this observation point.</b>	(34.4527551, -118.6204757)
<b>Record time at observation point</b>	10 Apr 2024 7:12 PM PDT

<b>Record Wind Speed (mph)</b>	0
<b>Have the weather conditions changed since last recorded?</b>	No
<b>Are you experiencing any odors</b>	No
Stop #29: Intersection of Hasley Canyon Road and Commerce Center Drive (Santa Clarita Valley International School & Playmakers Preschool)	
<b>Use map locator to enter lat/long for this observation point.</b>	Hasley Canyon Rd, Castaic, CA 91384, USA (34.451042, -118.62557479999998)
<b>Record time at observation point</b>	10 Apr 2024 7:15 PM PDT
<b>Record Wind Speed (mph)</b>	.2
<b>Record Wind Direction</b>	NE
<b>Have the weather conditions changed since last recorded?</b>	No
<b>Are you experiencing any odors</b>	No
Stop #30: Intersection of Commerce Center Drive and Witherspoon Parkway	
<b>Use map locator to enter lat/long for this observation point.</b>	Commerce Center Dr & Witherspoon Pky, California 91384, USA (34.445912, -118.626105)
<b>Record time at observation point</b>	10 Apr 2024 7:16 PM PDT
<b>Record Wind Speed (mph)</b>	1.6
<b>Record Wind Direction</b>	N
<b>Have the weather conditions changed since last recorded?</b>	No
<b>Are you experiencing any odors</b>	Yes
<b>Description of Odor</b>	Landfill Gas
<b>Intensity of Odor</b>	1 - Very light odor detected
<b>Are any corrective actions needed?</b>	No
Stop #31: Intersection of Franklin Parkway and driveway	
	1 flagged



leading to the United States Postal Service

**Use map locator to enter lat/long for this observation point.**

(34.4342177, -118.6284461)

**Record time at observation point**

10 Apr 2024 7:19 PM PDT

**Record Wind Speed (mph)**

4

**Record Wind Direction**

NE

**Have the weather conditions changed since last recorded?**

No

**Are you experiencing any odors**

Yes

**Description of Odor**

Landfill Gas

**Intensity of Odor**

2 - Light odor detected

**Are any corrective actions needed?**

No

Stop #32: Intersection of Henry Mayo Drive and Cambridge View Drive, leading into the Valencia Travel Village RV Resort

**Use map locator to enter lat/long for this observation point.**

28098-28070 Franklin Pkwy,  
Valencia, CA 91355, USA  
(34.4270109, -118.6381645)

**Record time at observation point**

10 Apr 2024 7:21 PM PDT

**Record Wind Speed (mph)**

.9

**Record Wind Direction**

E

**Have the weather conditions changed since last recorded?**

No

**Are you experiencing any odors**

No

Odor Compliance with Stipulated Order for Abatement

**At 3 or more stops have you recorded any Landfill Odor Intensity of 3 (3 - Moderate Odor) or higher?**

No

**Recorder Signature**



idaac dominguez  
10 Apr 2024 7:23 PM PDT

---

**Upon completion of this patrol, please check the box to trigger necessary notifications.**

# 4050 - Chiquita Odor Patrol Template

Complete

<b>Score</b>	3 / 3 (100%)	<b>Flagged items</b>	15	<b>Actions</b>	0
<b>Conducted on</b>	10 Apr 2024 6:55 AM PDT				
<b>Prepared by</b>	Chiquita Landfill				
<b>If the name of the person conducting the Patrol does not appear above, please enter it here:</b>	Julian Jenkins				
<b>What type of patrol is this?</b>	Regular Patrol				
<b>Weather Conditions at the time of patrol.</b>	Sunny				
<b>Temperature at time of Patrol</b>	46°F Should be between -50°F to 125°F				
<b>I acknowledge that I have not visited the working face or other on-site areas where exposed trash or landfill odors such as, but not limited to landfill gas odors, refuse or refuse contaminated material odors, or landfill liquids/landfill leachate odors exist within four hours prior to conducting this odor surveillance.</b>	<input checked="" type="checkbox"/>				
<b>I acknowledge that I will assess each Patrol Stop while standing outside of the vehicle.</b>	<input checked="" type="checkbox"/>				

**Flagged items**

15 flagged

Odor Patrol Stops / Stop #1: Chiquito Canyon Road and Driveway leading to the LA County Fire's Del Valle Regional Training Center

**Are you experiencing any odors**

Yes

Odor Patrol Stops / Stop #1: Chiquito Canyon Road and Driveway leading to the LA County Fire's Del Valle Regional Training Center

**Intensity of Odor**

4 -Strong Odor

Odor Patrol Stops / Stop #4: Intersection of Buchanan Way and Chiquito Canyon Road

**Are you experiencing any odors**

Yes

Odor Patrol Stops / Stop #5: Intersection of Lincoln Avenue and Harding Avenue

**Are you experiencing any odors**

Yes

Odor Patrol Stops / Stop #6: Intersection of Chiquito Canyon Road and San Martinez Road

**Are you experiencing any odors**

Yes

Odor Patrol Stops / Stop #8: Intersection of Lexington Drive and Morningside Drive

**Are you experiencing any odors**

Yes

Odor Patrol Stops / Stop #11: Intersection of San Martinez Road and Keningston Road

**Are you experiencing any odors**

Yes

Odor Patrol Stops / Stop #13: Intersection of Del Valle Road and Silver Street

**Are you experiencing any odors**

Yes

Odor Patrol Stops / Stop #13: Intersection of Del Valle Road and Silver Street

**Intensity of Odor**

3 - Moderate Odor

Odor Patrol Stops / Stop #14: Intersection of Del Valle Road and Hasley Canyon Road

**Are you experiencing any odors**

Yes

Odor Patrol Stops / Stop #15: Intersection of Hasley Canyon Road and Gibraltar Lane

**Are you experiencing any odors**

Yes

Odor Patrol Stops / Stop #16: Intersection of Gibraltar Lane and Alton Way

**Are you experiencing any odors**

Yes

Odor Patrol Stops / Stop #19: Intersection of Gibraltar Lane and Cambridge Avenue

**Are you experiencing any odors**

Yes

Odor Patrol Stops / Stop #20: Intersection of Cambridge Avenue and Hasley Canyon Road

**Are you experiencing any odors**

Yes

Odor Patrol Stops / Stop #24: Intersection of The Old Road and Live Oak Road

**Are you experiencing any odors**

Yes

<b>Odor Patrol Stops</b>	15 flagged
Stop #1: Chiquito Canyon Road and Driveway leading to the LA County Fire's Del Valle Regional Training Center	2 flagged
<b>Use map locator to enter lat/long for this observation point.</b>	28101 Chiquito Canyon Rd, Castaic, CA 91384, USA (34.432846, -118.6593141)
<b>Record time at observation point</b>	10 Apr 2024 8:35 AM PDT
<b>Record Wind Speed (mph)</b>	1.3
<b>Record Wind Direction</b>	N
<b>Have the weather conditions changed since start of patrol?</b>	No
<b>Are you experiencing any odors</b>	Yes
<b>Description of Odor</b>	Landfill Gas
<b>Intensity of Odor</b>	4 -Strong Odor
<b>Are any corrective actions needed?</b>	
Stop #2: Intersection of Chiquito Canyon Road and Lincoln Avenue	
<b>Use map locator to enter lat/long for this observation point.</b>	Chiquito Canyon Rd & Lincoln Ave, California 91355, USA (34.437901, -118.658324)
<b>Record time at observation point</b>	10 Apr 2024 8:33 AM PDT
<b>Record Wind Speed (mph)</b>	0.7
<b>Record Wind Direction</b>	N
<b>Have the weather conditions changed since last recorded?</b>	No
<b>Are you experiencing any odors</b>	No
Stop #3: Intersection of Lincoln Avenue and Jackson Street	
<b>Use map locator to enter lat/long for this observation point.</b>	(34.4396661, -118.6559647)
<b>Record time at observation point</b>	10 Apr 2024 8:31 AM PDT
<b>Record Wind Speed (mph)</b>	2.2

Record Wind Direction	NE
Have the weather conditions changed since last recorded?	No
Are you experiencing any odors	No
Stop #4: Intersection of Buchanan Way and Chiquito Canyon Road	1 flagged
Use map locator to enter lat/long for this observation point.	28703 Chiquito Canyon Rd, Castaic, CA 91384, USA (34.441859799999996, -118.6573111)
Record time at observation point	10 Apr 2024 8:26 AM PDT
Record Wind Speed (mph)	0.7
Record Wind Direction	SE
Have the weather conditions changed since last recorded?	No
Are you experiencing any odors	Yes
Description of Odor	Other
Describe "Other" Odor	Vegetation
Intensity of Odor	1 - Very light odor detected
Are any corrective actions needed?	No
Stop #5: Intersection of Lincoln Avenue and Harding Avenue	1 flagged
Use map locator to enter lat/long for this observation point.	11629 Daleside Ave, Hawthorne, CA 90250, USA (34.443070999999996, -118.655496)
Record time at observation point	10 Apr 2024 8:28 AM PDT
Record Wind Speed (mph)	0.9
Record Wind Direction	NE
Have the weather conditions changed since last recorded?	No
Are you experiencing any odors	Yes
Description of Odor	Landfill Chemical

**Intensity of Odor** 1 - Very light odor detected

**Are any corrective actions needed?**

Stop #6: Intersection of Chiquito Canyon Road and San Martinez Road 1 flagged

**Use map locator to enter lat/long for this observation point.** 30006 San Martinez Rd, Val Verde, CA 91384, USA (34.444958299999996, -118.6580404)

**Record time at observation point** 10 Apr 2024 8:08 AM PDT

**Record Wind Speed (mph)** 1.3

**Record Wind Direction** NE

**Have the weather conditions changed since last recorded?** No

**Are you experiencing any odors** Yes

**Description of Odor** Other

**Describe "Other" Odor** Industrial cleanser

**Intensity of Odor** 1 - Very light odor detected

**Are any corrective actions needed?** No

Stop #7: Intersection of San Martinez Road and Morningside Drive

**Use map locator to enter lat/long for this observation point.** (34.4463305, -118.661262)

**Record time at observation point** 10 Apr 2024 8:11 AM PDT

**Record Wind Speed (mph)** 0

**Have the weather conditions changed since last recorded?** No

**Are you experiencing any odors** No

Stop #8: Intersection of Lexington Drive and Morningside Drive 1 flagged

**Use map locator to enter lat/long for this observation point.** (34.4483467, -118.660689)

**Record time at observation point** 10 Apr 2024 8:13 AM PDT

Record Wind Speed (mph)	0
Have the weather conditions changed since last recorded?	No
Are you experiencing any odors	Yes
Description of Odor	Other
Describe "Other" Odor	Musty odor, rotting vegetation
Intensity of Odor	2 - Light odor detected
Are any corrective actions needed?	No
Stop #9: Intersection of Val Verde Road and Trellis Road	
Use map locator to enter lat/long for this observation point.	(34.448262, -118.6628559)
Record time at observation point	10 Apr 2024 8:16 AM PDT
Record Wind Speed (mph)	0
Have the weather conditions changed since last recorded?	No
Are you experiencing any odors	No
Stop #10: Intersection of San Martinez Road and Euclid Ave.	
Use map locator to enter lat/long for this observation point.	(34.4478598, -118.6658108)
Record time at observation point	10 Apr 2024 8:18 AM PDT
Record Wind Speed (mph)	0
Have the weather conditions changed since last recorded?	No
Are you experiencing any odors	No
Stop #11: Intersection of San Martinez Road and Keningston Road	
	1 flagged
Use map locator to enter lat/long for this observation point.	30703 San Martinez Rd, Castaic, CA 91384, USA (34.448692199999996, -118.6712099)
Record time at observation point	10 Apr 2024 8:20 AM PDT
Record Wind Speed (mph)	0



Have the weather conditions changed since last recorded?	No
Are you experiencing any odors	Yes
Description of Odor	Other
Describe "Other" Odor	Lavatory fluid
Intensity of Odor	2 - Light odor detected
Are any corrective actions needed?	No
Stop #12: Intersection of Hunstock Street and Windsor Road	
Use map locator to enter lat/long for this observation point.	(34.446112, -118.649417)
Record time at observation point	10 Apr 2024 8:03 AM PDT
Record Wind Speed (mph)	0
Have the weather conditions changed since last recorded?	No
Are you experiencing any odors	No
Stop #13: Intersection of Del Valle Road and Silver Street	
	2 flagged
Use map locator to enter lat/long for this observation point.	(34.4484316, -118.6554638)
Record time at observation point	10 Apr 2024 7:59 AM PDT
Record Wind Speed	0.9
Record Wind Direction	NE
Have the weather conditions changed since last recorded?	No
Are you experiencing any odors	Yes
Description of Odor	Other
Describe "Other" Odor	Industrial cleanser
Bus stop cleaning service is being performed	
Intensity of Odor	3 - Moderate Odor
Are any corrective actions needed?	No

Stop #14: Intersection of Del Valle Road and Hasley Canyon Road

1 flagged

Use map locator to enter lat/long for this observation point.

Del Valle Rd & Hasley Canyon Rd,  
Hasley Canyon, CA 91384, USA  
(34.456818999999996,  
-118.64180300000001)

Record time at observation point

10 Apr 2024 7:56 AM PDT

Record Wind Speed (mph)

0

Have the weather conditions changed since last recorded?

No

Are you experiencing any odors

Yes

Description of Odor

Other

Describe "Other" Odor

Horse manure

Intensity of Odor

1 - Very light odor detected

Are any corrective actions needed?

No

Stop #15: Intersection of Hasley Canyon Road and Gibraltar Lane

1 flagged

Use map locator to enter lat/long for this observation point.

28575 Gibraltar Ln, Castaic, CA  
91384, USA  
(34.4553965,  
-118.63352099999997)

Record time at observation point

10 Apr 2024 7:54 AM PDT

Record Wind Speed (mph)

0.2

Record Wind Direction

W

Have the weather conditions changed since last recorded?

No

Are you experiencing any odors

Yes

Description of Odor

Other

Describe "Other" Odor

Fresh cut grass

Intensity of Odor

1 - Very light odor detected

Are any corrective actions needed?

No

Stop #16: Intersection of Gibraltar Lane and Alton Way

1 flagged

Use map locator to enter lat/long for this observation point.

28340 Alton Way, Castaic, CA  
91384, USA  
(34.4547214, -118.6302393)

Record time at observation point

10 Apr 2024 7:51 AM PDT

Record Wind Speed (mph)

0.9

Record Wind Direction

W

Have the weather conditions changed since last recorded?

No

Are you experiencing any odors

Yes

Description of Odor

Other

Describe "Other" Odor

Laundry detergent

Intensity of Odor

1 - Very light odor detected

Are any corrective actions needed?

No

Stop #17: Intersection of Castlebury Place and Picadilly Place

Use map locator to enter lat/long for this observation point.

661 Your Home Away!, Castaic, CA  
91384, USA  
(34.4536497,  
-118.62767199999998)

Record time at observation point

10 Apr 2024 7:48 AM PDT

Record Wind Speed (mph)

0.4

Record Wind Direction

S

Have the weather conditions changed since last recorded?

No

Are you experiencing any odors

No

Stop #18: Intersection of Gibraltar Lane and Springvale Lane

Use map locator to enter lat/long for this observation point.

(34.4556725, -118.6284754)

Record time at observation point

10 Apr 2024 7:46 AM PDT

Record Wind Speed (mph)

0.2

<b>Record Wind Direction</b>	SW
<b>Have the weather conditions changed since last recorded?</b>	No
<b>Are you experiencing any odors</b>	No
Stop #19: Intersection of Gibraltar Lane and Cambridge Avenue	1 flagged
<b>Use map locator to enter lat/long for this observation point.</b>	28003 Gibraltar Ln, Castaic, CA 91384, USA (34.4583288, -118.6270032)
<b>Record time at observation point</b>	10 Apr 2024 7:44 AM PDT
<b>Record Wind Speed (mph)</b>	1.3
<b>Record Wind Direction</b>	N
<b>Have the weather conditions changed since last recorded?</b>	No
<b>Are you experiencing any odors</b>	Yes
<b>Description of Odor</b>	Other
<b>Describe "Other" Odor</b>	Laundry detergent
<b>Intensity of Odor</b>	1 - Very light odor detected
<b>Are any corrective actions needed?</b>	No
Stop #20: Intersection of Cambridge Avenue and Hasley Canyon Road	1 flagged
<b>Use map locator to enter lat/long for this observation point.</b>	29619 Newport Pl, Castaic, CA 91384, USA (34.454428199999995, -118.62139669999998)
<b>Record time at observation point</b>	10 Apr 2024 7:15 AM PDT
<b>Record Wind Speed (mph)</b>	0
<b>Have the weather conditions changed since last recorded?</b>	No
<b>Are you experiencing any odors</b>	Yes
<b>Description of Odor</b>	Other
<b>Describe "Other" Odor</b>	Laundry detergent

<b>Intensity of Odor</b>	1 - Very light odor detected
<b>Are any corrective actions needed?</b>	No
Stop #21: Intersection of The Old Road and Hillcrest Parkway	
<b>Use map locator to enter lat/long for this observation point.</b>	The Old Rd & Hillcrest Pky, California 91384, USA (34.470033, -118.61671299999998)
<b>Record time at observation point</b>	10 Apr 2024 7:38 AM PDT
<b>Record Wind Speed (mph)</b>	1.3
<b>Record Wind Direction</b>	NW
<b>Have the weather conditions changed since last recorded?</b>	No
<b>Are you experiencing any odors</b>	No
Stop #22: Intersection of Hillcrest Parkway and Park Vista Drive at Castaic Elementary School	
<b>Use map locator to enter lat/long for this observation point.</b>	28329 Foothill Rd, Castaic, CA 91384, USA (34.4720358, -118.6296924)
<b>Record time at observation point</b>	10 Apr 2024 7:32 AM PDT
<b>Record Wind Speed (mph)</b>	0.2
<b>Record Wind Direction</b>	N
<b>Have the weather conditions changed since last recorded?</b>	No
<b>Are you experiencing any odors</b>	No
Stop #23: Intersection of Creekbed Road and Firebrand Drive	
<b>Use map locator to enter lat/long for this observation point.</b>	27659 Firebrand Dr, Castaic, CA 91384, USA (34.458084899999996, -118.6195279)
<b>Record time at observation point</b>	10 Apr 2024 7:40 AM PDT
<b>Record Wind Speed (mph)</b>	0.9
<b>Record Wind Direction</b>	S

Have the weather conditions changed since last recorded?	No
Are you experiencing any odors	No
Stop #24: Intersection of The Old Road and Live Oak Road	1 flagged
Use map locator to enter lat/long for this observation point.	29487 The Old Rd, Castaic, CA 91384, USA (34.4528639, -118.61626170000001)
Record time at observation point	10 Apr 2024 7:26 AM PDT
Record Wind Speed (mph)	0
Have the weather conditions changed since last recorded?	No
Are you experiencing any odors	Yes
Description of Odor	Other
Describe "Other" Odor	Food
Intensity of Odor	1 - Very light odor detected
Are any corrective actions needed?	No
Stop #25: Intersection of Live Oak Road and Hidden Trail Road	
Use map locator to enter lat/long for this observation point.	27704 Buckskin Dr, Castaic, CA 91384, USA (34.4498606, -118.6182516)
Record time at observation point	10 Apr 2024 7:24 AM PDT
Record Wind Speed (mph)	0.4
Record Wind Direction	NE
Have the weather conditions changed since last recorded?	No
Are you experiencing any odors	No
Stop #26: Intersection of Live Oak Elementary School at Saddleridge Way	
Use map locator to enter lat/long for this observation point.	27716 Saddleridge Way, Castaic, CA 91384, USA (34.4499516, -118.61930000000001)

Record time at observation point

10 Apr 2024 7:22 AM PDT

Record Wind Speed (mph)

0

Have the weather conditions changed since last recorded?

No

Are you experiencing any odors

No

Stop #27: Intersection of Rangewood Road and Buckskin Drive

27757 Buckskin Dr, Castaic, CA  
91384, USA  
(34.4493799,  
-118.61998369999999)

Use map locator to enter lat/long for this observation point.

Record time at observation point

10 Apr 2024 7:20 AM PDT

Record Wind Speed (mph)

0.2

Record Wind Direction

S

Have the weather conditions changed since last recorded?

No

Are you experiencing any odors

No

Stop #28: Intersection of Quincy Street and Cambridge Avenue

27803 Quincy St, Castaic, CA  
91384, USA  
(34.453026699999995,  
-118.62002930000001)

Use map locator to enter lat/long for this observation point.

Record time at observation point

10 Apr 2024 7:17 AM PDT

Record Wind Speed (mph)

0

Have the weather conditions changed since last recorded?

No

Are you experiencing any odors

No

Stop #29: Intersection of Hasley Canyon Road and Commerce  
Center Drive (Santa Clarita Valley International School &  
Playmakers Preschool)

28050 Hasley Canyon Rd, Castaic,  
CA 91384, USA  
(34.4509472, -118.6247111)

Use map locator to enter lat/long for this observation point.

Record time at observation point

10 Apr 2024 7:13 AM PDT

Record Wind Speed (mph)

0

<b>Have the weather conditions changed since last recorded?</b>	No
<b>Are you experiencing any odors</b>	No
Stop #30: Intersection of Commerce Center Drive and Witherspoon Parkway	
<b>Use map locator to enter lat/long for this observation point.</b>	Commerce Center Dr & Witherspoon Pky, California 91355, USA (34.445074999999996, -118.62639800000001)
<b>Record time at observation point</b>	10 Apr 2024 7:10 AM PDT
<b>Record Wind Speed (mph)</b>	0.7
<b>Record Wind Direction</b>	NW
<b>Have the weather conditions changed since last recorded?</b>	No
<b>Are you experiencing any odors</b>	No
Stop #31: Intersection of Franklin Parkway and driveway leading to the United States Postal Service	
<b>Use map locator to enter lat/long for this observation point.</b>	28000 Franklin Pkwy, Valencia, CA 91355, USA (34.4352261, -118.62850189999997)
<b>Record time at observation point</b>	10 Apr 2024 7:07 AM PDT
<b>Record Wind Speed (mph)</b>	0.2
<b>Record Wind Direction</b>	S
<b>Have the weather conditions changed since last recorded?</b>	No
<b>Are you experiencing any odors</b>	No
Stop #32: Intersection of Henry Mayo Drive and Cambridge View Drive, leading into the Valencia Travel Village RV Resort	
<b>Use map locator to enter lat/long for this observation point.</b>	Cambridge View Dr, Valencia, CA 91355, USA (34.4295969, -118.6247512)
<b>Record time at observation point</b>	10 Apr 2024 7:02 AM PDT
<b>Record Wind Speed (mph)</b>	2.2



<b>Record Wind Direction</b>	NE
<b>Have the weather conditions changed since last recorded?</b>	No
<b>Are you experiencing any odors</b>	No
Odor Compliance with Stipulated Order for Abatement	
<b>At 3 or more stops have you recorded any Landfill Odor Intensity of 3 (3 - Moderate Odor) or higher?</b>	No

**Recorder Signature**



Julian Jenkins  
10 Apr 2024 8:35 AM PDT

---

**Upon completion of this patrol, please check the box to trigger necessary notifications.**

# 4050 - Chiquita Odor Patrol Template

Complete

<b>Score</b>	3 / 3 (100%)	<b>Flagged items</b>	3	<b>Actions</b>	0
<b>Conducted on</b>	11 Apr 2024 6:51 PM PDT				
<b>Prepared by</b>	Chiquita Landfill				
<b>If the name of the person conducting the Patrol does not appear above, please enter it here:</b>	Isaac and adrian				
<b>What type of patrol is this?</b>	Regular Patrol				
<b>Weather Conditions at the time of patrol.</b>	Sunny				
<b>Temperature at time of Patrol</b>	77°F Should be between -50°F to 125°F				
<b>I acknowledge that I have not visited the working face or other on-site areas where exposed trash or landfill odors such as, but not limited to landfill gas odors, refuse or refuse contaminated material odors, or landfill liquids/landfill leachate odors exist within four hours prior to conducting this odor surveillance.</b>	<input checked="" type="checkbox"/>				
<b>I acknowledge that I will assess each Patrol Stop while standing outside of the vehicle.</b>	<input checked="" type="checkbox"/>				

**Flagged items**

3 flagged

Odor Patrol Stops / Stop #25: Intersection of Live Oak Road and Hidden Trail Road

**Are you experiencing any odors**

Yes

Odor Patrol Stops / Stop #26: Intersection of Live Oak Elementary School at Saddleridge Way

**Are you experiencing any odors**

Yes

Odor Patrol Stops / Stop #31: Intersection of Franklin Parkway and driveway leading to the United States Postal Service

**Are you experiencing any odors**

Yes

<b>Odor Patrol Stops</b>	3 flagged
Stop #1: Chiquito Canyon Road and Driveway leading to the LA County Fire's Del Valle Regional Training Center	
<b>Use map locator to enter lat/long for this observation point.</b>	28101 Chiquito Canyon Rd, Castaic, CA 91384, USA (34.4327265, -118.659081)
<b>Record time at observation point</b>	11 Apr 2024 6:56 PM PDT
<b>Record Wind Speed (mph)</b>	0
<b>Have the weather conditions changed since start of patrol?</b>	No
<b>Are you experiencing any odors</b>	No
Stop #2: Intersection of Chiquito Canyon Road and Lincoln Avenue	
<b>Use map locator to enter lat/long for this observation point.</b>	28464 Chiquito Canyon Rd, Castaic, CA 91384, USA (34.438305899999996, -118.65799469999999)
<b>Record time at observation point</b>	11 Apr 2024 6:57 PM PDT
<b>Record Wind Speed (mph)</b>	3.1
<b>Record Wind Direction</b>	N
<b>Have the weather conditions changed since last recorded?</b>	No
<b>Are you experiencing any odors</b>	No
Stop #3: Intersection of Lincoln Avenue and Jackson Street	
<b>Use map locator to enter lat/long for this observation point.</b>	28543 Lincoln Ave, Castaic, CA 91384, USA (34.4395774, -118.6561263)
<b>Record time at observation point</b>	11 Apr 2024 6:58 PM PDT
<b>Record Wind Speed (mph)</b>	0
<b>Have the weather conditions changed since last recorded?</b>	No
<b>Are you experiencing any odors</b>	No
Stop #4: Intersection of Buchanan Way and Chiquito Canyon	

Road

Use map locator to enter lat/long for this observation point.

29701 Jackson St, Castaic, CA  
91384, USA  
(34.440614599999996,  
-118.65271969999999)

Record time at observation point

11 Apr 2024 7:00 PM PDT

Record Wind Speed (mph)

0

Have the weather conditions changed since last recorded?

No

Are you experiencing any odors

No

Stop #5: Intersection of Lincoln Avenue and Harding Avenue

Use map locator to enter lat/long for this observation point.

11629 Daleside Ave, Hawthorne,  
CA 90250, USA  
(34.443070999999996,  
-118.655496)

Record time at observation point

11 Apr 2024 6:59 PM PDT

Record Wind Speed (mph)

3.1

Record Wind Direction

S

Have the weather conditions changed since last recorded?

No

Are you experiencing any odors

No

Stop #6: Intersection of Chiquito Canyon Road and San  
Martinez Road

Use map locator to enter lat/long for this observation point.

San Martinez Rd & Chiquito  
Canyon Rd, Val Verde, CA 91384,  
USA  
(34.445074, -118.657935)

Record time at observation point

11 Apr 2024 7:01 PM PDT

Record Wind Speed (mph)

.4

Record Wind Direction

S

Have the weather conditions changed since last recorded?

No

Are you experiencing any odors

No

Stop #7: Intersection of San Martinez Road and Morningside

Drive

Use map locator to enter lat/long for this observation point.

30139 San Martinez Rd, Castaic,  
CA 91384, USA  
(34.44624, -118.66109490000001)

Record time at observation point

11 Apr 2024 7:02 PM PDT

Record Wind Speed (mph)

.9

Record Wind Direction

N

Have the weather conditions changed since last recorded?

No

Are you experiencing any odors

No

Stop #8: Intersection of Lexington Drive and Morningside Drive

Use map locator to enter lat/long for this observation point.

(34.4483552, -118.6606687)

Record time at observation point

11 Apr 2024 7:03 PM PDT

Record Wind Speed (mph)

.9

Record Wind Direction

N

Have the weather conditions changed since last recorded?

No

Are you experiencing any odors

No

Stop #9: Intersection of Val Verde Road and Trellis Road

Use map locator to enter lat/long for this observation point.

(34.4480718, -118.6629304)

Record time at observation point

11 Apr 2024 7:04 PM PDT

Record Wind Speed (mph)

18

Record Wind Direction

S

Have the weather conditions changed since last recorded?

No

Are you experiencing any odors

No

Stop #10: Intersection of San Martinez Road and Euclid Ave.

Use map locator to enter lat/long for this observation point.

(34.4477776, -118.6658764)

Record time at observation point

11 Apr 2024 7:05 PM PDT

<b>Record Wind Speed (mph)</b>	1.6
<b>Record Wind Direction</b>	E
<b>Have the weather conditions changed since last recorded?</b>	No
<b>Are you experiencing any odors</b>	No
Stop #11: Intersection of San Martinez Road and Keningston Road	
<b>Use map locator to enter lat/long for this observation point.</b>	30646 San Martinez Rd, Castaic, CA 91384, USA (34.4482237, -118.6707086000001)
<b>Record time at observation point</b>	11 Apr 2024 7:06 PM PDT
<b>Record Wind Speed (mph)</b>	1.3
<b>Record Wind Direction</b>	E
<b>Have the weather conditions changed since last recorded?</b>	No
<b>Are you experiencing any odors</b>	No
Stop #12: Intersection of Hunstock Street and Windsor Road	
<b>Use map locator to enter lat/long for this observation point.</b>	(34.4459994, -118.6495238)
<b>Record time at observation point</b>	11 Apr 2024 7:10 PM PDT
<b>Record Wind Speed (mph)</b>	2
<b>Record Wind Direction</b>	N
<b>Have the weather conditions changed since last recorded?</b>	No
<b>Are you experiencing any odors</b>	No
Stop #13: Intersection of Del Valle Road and Silver Street	
<b>Use map locator to enter lat/long for this observation point.</b>	(34.4486031, -118.6552371)
<b>Record time at observation point</b>	11 Apr 2024 7:12 PM PDT
<b>Record Wind Speed</b>	2
<b>Record Wind Direction</b>	S



<b>Have the weather conditions changed since last recorded?</b>	No
<b>Are you experiencing any odors</b>	No
Stop #14: Intersection of Del Valle Road and Hasley Canyon Road	
<b>Use map locator to enter lat/long for this observation point.</b>	(34.4567961, -118.6416925)
<b>Record time at observation point</b>	11 Apr 2024 7:14 PM PDT
<b>Record Wind Speed (mph)</b>	3.1
<b>Record Wind Direction</b>	E
<b>Have the weather conditions changed since last recorded?</b>	No
<b>Are you experiencing any odors</b>	No
Stop #15: Intersection of Hasley Canyon Road and Gibraltar Lane	
<b>Use map locator to enter lat/long for this observation point.</b>	(34.4551187, -118.6334128)
<b>Record time at observation point</b>	11 Apr 2024 7:15 PM PDT
<b>Record Wind Speed (mph)</b>	.9
<b>Record Wind Direction</b>	E
<b>Have the weather conditions changed since last recorded?</b>	No
<b>Are you experiencing any odors</b>	No
Stop #16: Intersection of Gibraltar Lane and Alton Way	
<b>Use map locator to enter lat/long for this observation point.</b>	28340 Alton Way, Castaic, CA 91384, USA (34.4547214, -118.6302393)
<b>Record time at observation point</b>	11 Apr 2024 7:16 PM PDT
<b>Record Wind Speed (mph)</b>	5.1
<b>Record Wind Direction</b>	NE
<b>Have the weather conditions changed since last recorded?</b>	No
<b>Are you experiencing any odors</b>	No

Stop #17: Intersection of Castlebury Place and Picadilly Place

Use map locator to enter lat/long for this observation point.

661 Your Home Away!, Castaic, CA  
91384, USA  
(34.4536497,  
-118.62767199999998)

Record time at observation point

11 Apr 2024 7:17 PM PDT

Record Wind Speed (mph)

1.1

Record Wind Direction

S

Have the weather conditions changed since last recorded?

No

Are you experiencing any odors

No

Stop #18: Intersection of Gibraltar Lane and Springvale Lane

Use map locator to enter lat/long for this observation point.

28257 Springvale Ln, Castaic, CA  
91384, USA  
(34.4558965,  
-118.62827940000001)

Record time at observation point

11 Apr 2024 7:18 PM PDT

Record Wind Speed (mph)

1.6

Record Wind Direction

NE

Have the weather conditions changed since last recorded?

No

Are you experiencing any odors

No

Stop #19: Intersection of Gibraltar Lane and Cambridge Avenue

Use map locator to enter lat/long for this observation point.

29823 Cambridge Ave, Castaic, CA  
91384, USA  
(34.457917099999996,  
-118.62698039999998)

Record time at observation point

11 Apr 2024 7:19 PM PDT

Record Wind Speed (mph)

0

Have the weather conditions changed since last recorded?

No

Are you experiencing any odors

No

Stop #20: Intersection of Cambridge Avenue and Hasley Canyon Road

Use map locator to enter lat/long for this observation point.

9701 Creekbed Rd, Castaic, CA  
91384, USA  
(34.4555301, -118.6218167)

Record time at observation point

11 Apr 2024 7:20 PM PDT

Record Wind Speed (mph)

2.5

Record Wind Direction

SE

Have the weather conditions changed since last recorded?

No

Are you experiencing any odors

No

Stop #21: Intersection of The Old Road and Hillcrest Parkway

Use map locator to enter lat/long for this observation point.

27610 Iris Pl, Castaic, CA 91384,  
USA  
(34.470656, -118.6171576)

Record time at observation point

11 Apr 2024 7:24 PM PDT

Record Wind Speed (mph)

1.3

Record Wind Direction

W

Have the weather conditions changed since last recorded?

No

Are you experiencing any odors

No

Stop #22: Intersection of Hillcrest Parkway and Park Vista Drive  
at Castaic Elementary School

Use map locator to enter lat/long for this observation point.

28333 Foothill Rd, Castaic, CA  
91384, USA  
(34.4721086, -118.6298747)

Record time at observation point

11 Apr 2024 7:26 PM PDT

Record Wind Speed (mph)

1.6

Record Wind Direction

S

Have the weather conditions changed since last recorded?

No

Are you experiencing any odors

No

Stop #23: Intersection of Creekbed Road and Firebrand Drive

Use map locator to enter lat/long for this observation point.

29796 Creekbed Rd, Castaic, CA

91384, USA  
(34.4575962, -118.6195735)

<b>Record time at observation point</b>	11 Apr 2024 7:21 PM PDT
<b>Record Wind Speed (mph)</b>	.2
<b>Record Wind Direction</b>	NE
<b>Have the weather conditions changed since last recorded?</b>	No
<b>Are you experiencing any odors</b>	No
Stop #24: Intersection of The Old Road and Live Oak Road	

27602 Hartford Ave, Castaic, CA  
91384, USA  
(34.453196,  
-118.61702079999998)

<b>Record time at observation point</b>	11 Apr 2024 7:30 PM PDT
<b>Record Wind Speed (mph)</b>	1.3
<b>Record Wind Direction</b>	SW
<b>Have the weather conditions changed since last recorded?</b>	No
<b>Are you experiencing any odors</b>	No
Stop #25: Intersection of Live Oak Road and Hidden Trail Road	

27662 Buckskin Dr, Castaic, CA  
91384, USA  
(34.4501688,  
-118.61797809999999)

<b>Record time at observation point</b>	11 Apr 2024 7:30 PM PDT
<b>Record Wind Speed (mph)</b>	0.
<b>Have the weather conditions changed since last recorded?</b>	No
<b>Are you experiencing any odors</b>	Yes
<b>Description of Odor</b>	Landfill Gas
<b>Intensity of Odor</b>	1 - Very light odor detected
<b>Are any corrective actions needed?</b>	No

Stop #26: Intersection of Live Oak Elementary School at Saddleridge Way

1 flagged

Use map locator to enter lat/long for this observation point.

27715 Saddleridge Way, Castaic,  
CA 91384, USA  
(34.4504892, -118.6202344)

Record time at observation point

11 Apr 2024 7:31 PM PDT

Record Wind Speed (mph)

1.6

Record Wind Direction

SW

Have the weather conditions changed since last recorded?

No

Are you experiencing any odors

Yes

Description of Odor

Landfill Gas

Intensity of Odor

1 - Very light odor detected

Are any corrective actions needed?

No

Stop #27: Intersection of Rangewood Road and Buckskin Drive

Use map locator to enter lat/long for this observation point.

29165 Saddleridge Way, Castaic,  
CA 91384, USA  
(34.4491454,  
-118.62033539999999)

Record time at observation point

11 Apr 2024 7:32 PM PDT

Record Wind Speed (mph)

2

Record Wind Direction

S

Have the weather conditions changed since last recorded?

No

Are you experiencing any odors

No

Stop #28: Intersection of Quincy Street and Cambridge Avenue

Use map locator to enter lat/long for this observation point.

27803 Quincy St, Castaic, CA  
91384, USA  
(34.453026699999995,  
-118.62002930000001)

Record time at observation point

11 Apr 2024 7:33 PM PDT

Record Wind Speed (mph)

3.1

<b>Record Wind Direction</b>	NE
<b>Have the weather conditions changed since last recorded?</b>	No
<b>Are you experiencing any odors</b>	No
Stop #29: Intersection of Hasley Canyon Road and Commerce Center Drive (Santa Clarita Valley International School & Playmakers Preschool)	
<b>Use map locator to enter lat/long for this observation point.</b>	28101 Industry Dr, Valencia, CA 91355, USA (34.4505923, -118.625962)
<b>Record time at observation point</b>	11 Apr 2024 8:38 PM PDT
<b>Record Wind Speed (mph)</b>	0
<b>Have the weather conditions changed since last recorded?</b>	No
<b>Are you experiencing any odors</b>	No
Stop #30: Intersection of Commerce Center Drive and Witherspoon Parkway	
<b>Use map locator to enter lat/long for this observation point.</b>	Commerce Center Dr & Witherspoon Pky, California 91384, USA (34.445912, -118.626105)
<b>Record time at observation point</b>	11 Apr 2024 8:38 PM PDT
<b>Record Wind Speed (mph)</b>	3.1
<b>Record Wind Direction</b>	S
<b>Have the weather conditions changed since last recorded?</b>	No
<b>Are you experiencing any odors</b>	No
Stop #31: Intersection of Franklin Parkway and driveway leading to the United States Postal Service	
<b>Use map locator to enter lat/long for this observation point.</b>	28000 Franklin Pkwy, Valencia, CA 91355, USA (34.4341098, -118.6284239)
<b>Record time at observation point</b>	11 Apr 2024 8:40 PM PDT
<b>Record Wind Speed (mph)</b>	.9

<b>Record Wind Direction</b>	SW
<b>Have the weather conditions changed since last recorded?</b>	No
<b>Are you experiencing any odors</b>	Yes
<b>Description of Odor</b>	Landfill Gas
<b>Intensity of Odor</b>	2 - Light odor detected
<b>Are any corrective actions needed?</b>	No
Stop #32: Intersection of Henry Mayo Drive and Cambridge View Drive, leading into the Valencia Travel Village RV Resort	
<b>Use map locator to enter lat/long for this observation point.</b>	27958-27946 CA-126, Castaic, CA 91384, USA (34.429681099999996, -118.6250687)
<b>Record time at observation point</b>	11 Apr 2024 8:42 PM PDT
<b>Record Wind Speed (mph)</b>	2.2
<b>Record Wind Direction</b>	S
<b>Have the weather conditions changed since last recorded?</b>	No
<b>Are you experiencing any odors</b>	No
Odor Compliance with Stipulated Order for Abatement	
<b>At 3 or more stops have you recorded any Landfill Odor Intensity of 3 (3 - Moderate Odor) or higher?</b>	No

**Recorder Signature**



isaac dominguez  
11 Apr 2024 8:44 PM PDT

---

**Upon completion of this patrol, please check the box to trigger necessary notifications.**



# 4050 - Chiquita Odor Patrol Template

Complete

Score	3 / 3 (100%)	Flagged items	9	Actions	0
-------	--------------	---------------	---	---------	---

Conducted on

11 Apr 2024 7:00 AM PDT

Prepared by

Julian Jenkins

If the name of the person conducting the Patrol does not appear above, please enter it here:

What type of patrol is this?

Regular Patrol

Weather Conditions at the time of patrol.

Sunny

Temperature at time of Patrol

50°F  
Should be between -50°F to 125°F

I acknowledge that I have not visited the working face or other on-site areas where exposed trash or landfill odors such as, but not limited to landfill gas odors, refuse or refuse contaminated material odors, or landfill liquids/landfill leachate odors exist within four hours prior to conducting this odor surveillance.



I acknowledge that I will assess each Patrol Stop while standing outside of the vehicle.



**Flagged items**

9 flagged

Odor Patrol Stops / Stop #1: Chiquito Canyon Road and Driveway leading to the LA County Fire's Del Valle Regional Training Center

**Are you experiencing any odors**

Yes

Odor Patrol Stops / Stop #3: Intersection of Lincoln Avenue and Jackson Street

**Are you experiencing any odors**

Yes

Odor Patrol Stops / Stop #8: Intersection of Lexington Drive and Morningside Drive

**Are you experiencing any odors**

Yes

Odor Patrol Stops / Stop #11: Intersection of San Martinez Road and Keningston Road

**Are you experiencing any odors**

Yes

Odor Patrol Stops / Stop #11: Intersection of San Martinez Road and Keningston Road

**Intensity of Odor**

3 - Moderate Odor

Odor Patrol Stops / Stop #13: Intersection of Del Valle Road and Silver Street

**Are you experiencing any odors**

Yes

Odor Patrol Stops / Stop #21: Intersection of The Old Road and Hillcrest Parkway

**Are you experiencing any odors**

Yes

Odor Patrol Stops / Stop #23: Intersection of Creekbed Road and Firebrand Drive

**Are you experiencing any odors**

Yes

Odor Patrol Stops / Stop #27: Intersection of Rangewood Road and Buckskin Drive

**Are you experiencing any odors**

Yes

<b>Odor Patrol Stops</b>	9 flagged
Stop #1: Chiquito Canyon Road and Driveway leading to the LA County Fire's Del Valle Regional Training Center	1 flagged
<b>Use map locator to enter lat/long for this observation point.</b>	(34.4324412, -118.6588764)
<b>Record time at observation point</b>	11 Apr 2024 7:05 AM PDT
<b>Record Wind Speed (mph)</b>	2.9
<b>Record Wind Direction</b>	N
<b>Have the weather conditions changed since start of patrol?</b>	No
<b>Are you experiencing any odors</b>	Yes
<b>Description of Odor</b>	Other
<b>Describe "Other" Odor</b>	Sweet chemical odor
<b>Intensity of Odor</b>	1 - Very light odor detected
<b>Are any corrective actions needed?</b>	
Stop #2: Intersection of Chiquito Canyon Road and Lincoln Avenue	
<b>Use map locator to enter lat/long for this observation point.</b>	Chiquito Canyon Rd & Lincoln Ave, California 91355, USA (34.437901, -118.658324)
<b>Record time at observation point</b>	11 Apr 2024 7:07 AM PDT
<b>Record Wind Speed (mph)</b>	2.0
<b>Record Wind Direction</b>	N
<b>Have the weather conditions changed since last recorded?</b>	No
<b>Are you experiencing any odors</b>	No
Stop #3: Intersection of Lincoln Avenue and Jackson Street	1 flagged
<b>Use map locator to enter lat/long for this observation point.</b>	(34.4396581, -118.6558201)
<b>Record time at observation point</b>	11 Apr 2024 7:09 AM PDT
<b>Record Wind Speed (mph)</b>	2.5

<b>Record Wind Direction</b>	NE
<b>Have the weather conditions changed since last recorded?</b>	No
<b>Are you experiencing any odors</b>	Yes
<b>Description of Odor</b>	Other
<b>Describe "Other" Odor</b>	Septic tank
<b>Intensity of Odor</b>	2 - Light odor detected
<b>Are any corrective actions needed?</b>	No
Stop #4: Intersection of Buchanan Way and Chiquito Canyon Road	
<b>Use map locator to enter lat/long for this observation point.</b>	28661 Chiquito Canyon Rd, Castaic, CA 91384, USA (34.4414836, -118.6574114)
<b>Record time at observation point</b>	11 Apr 2024 7:13 AM PDT
<b>Record Wind Speed (mph)</b>	0
<b>Have the weather conditions changed since last recorded?</b>	No
<b>Are you experiencing any odors</b>	No
Stop #5: Intersection of Lincoln Avenue and Harding Avenue	
<b>Use map locator to enter lat/long for this observation point.</b>	(34.4429831, -118.6558273)
<b>Record time at observation point</b>	11 Apr 2024 7:11 AM PDT
<b>Record Wind Speed (mph)</b>	1.8
<b>Record Wind Direction</b>	N
<b>Have the weather conditions changed since last recorded?</b>	No
<b>Are you experiencing any odors</b>	No
Stop #6: Intersection of Chiquito Canyon Road and San Martinez Road	
<b>Use map locator to enter lat/long for this observation point.</b>	(34.4450684, -118.6582518)
<b>Record time at observation point</b>	11 Apr 2024 7:15 AM PDT

<b>Record Wind Speed (mph)</b>	0.9
<b>Record Wind Direction</b>	N
<b>Have the weather conditions changed since last recorded?</b>	No
<b>Are you experiencing any odors</b>	No
Stop #7: Intersection of San Martinez Road and Morningside Drive	
<b>Use map locator to enter lat/long for this observation point.</b>	(34.4463203, -118.6612627)
<b>Record time at observation point</b>	11 Apr 2024 7:17 AM PDT
<b>Record Wind Speed (mph)</b>	0
<b>Have the weather conditions changed since last recorded?</b>	No
<b>Are you experiencing any odors</b>	No
Stop #8: Intersection of Lexington Drive and Morningside Drive	
<b>Use map locator to enter lat/long for this observation point.</b>	(34.4484052, -118.6606855)
<b>Record time at observation point</b>	11 Apr 2024 7:19 AM PDT
<b>Record Wind Speed (mph)</b>	0
<b>Have the weather conditions changed since last recorded?</b>	No
<b>Are you experiencing any odors</b>	Yes
<b>Description of Odor</b>	Other
<b>Describe "Other" Odor</b>	Rotting vegetation
<b>Intensity of Odor</b>	2 - Light odor detected
<b>Are any corrective actions needed?</b>	No
Stop #9: Intersection of Val Verde Road and Trellis Road	
<b>Use map locator to enter lat/long for this observation point.</b>	(34.4482521, -118.6628611)
<b>Record time at observation point</b>	11 Apr 2024 7:21 AM PDT
<b>Record Wind Speed (mph)</b>	0.9

<b>Record Wind Direction</b>	NE
<b>Have the weather conditions changed since last recorded?</b>	No
<b>Are you experiencing any odors</b>	No
Stop #10: Intersection of San Martinez Road and Euclid Ave.	
<b>Use map locator to enter lat/long for this observation point.</b>	(34.4478664, -118.6658869)
<b>Record time at observation point</b>	11 Apr 2024 7:23 AM PDT
<b>Record Wind Speed (mph)</b>	0.2
<b>Record Wind Direction</b>	NE
<b>Have the weather conditions changed since last recorded?</b>	No
<b>Are you experiencing any odors</b>	No
Stop #11: Intersection of San Martinez Road and Keningston Road	
	2 flagged
<b>Use map locator to enter lat/long for this observation point.</b>	30703 San Martinez Rd, Castaic, CA 91384, USA (34.448692199999996, -118.6712099)
<b>Record time at observation point</b>	11 Apr 2024 7:26 AM PDT
<b>Record Wind Speed (mph)</b>	0.4
<b>Record Wind Direction</b>	NW
<b>Have the weather conditions changed since last recorded?</b>	No
<b>Are you experiencing any odors</b>	Yes
<b>Description of Odor</b>	Other
<b>Describe "Other" Odor</b>	Septic tank Pumping truck is upwind
<b>Intensity of Odor</b>	3 - Moderate Odor
<b>Are any corrective actions needed?</b>	No
Stop #12: Intersection of Hunstock Street and Windsor Road	

Use map locator to enter lat/long for this observation point. (34.4460783, -118.6494086)

Record time at observation point 11 Apr 2024 7:32 AM PDT

Record Wind Speed (mph) 0

Have the weather conditions changed since last recorded? No

Are you experiencing any odors No

Stop #13: Intersection of Del Valle Road and Silver Street 1 flagged

Use map locator to enter lat/long for this observation point. (34.4486675, -118.6551865)

Record time at observation point 11 Apr 2024 7:36 AM PDT

Record Wind Speed 0.7

Record Wind Direction N

Have the weather conditions changed since last recorded? No

Are you experiencing any odors Yes

Description of Odor Other

Describe "Other" Odor Industrial cleanser

Intensity of Odor 2 - Light odor detected

Are any corrective actions needed? No

Stop #14: Intersection of Del Valle Road and Hasley Canyon Road

Use map locator to enter lat/long for this observation point. (34.4567275, -118.6416814)

Record time at observation point 11 Apr 2024 7:39 AM PDT

Record Wind Speed (mph) 0.9

Record Wind Direction SW

Have the weather conditions changed since last recorded? No

Are you experiencing any odors No

Stop #15: Intersection of Hasley Canyon Road and Gibraltar

Lane

**Use map locator to enter lat/long for this observation point.** (34.4551606, -118.6333615)

**Record time at observation point** 11 Apr 2024 7:41 AM PDT

**Record Wind Speed (mph)** 0.2

**Record Wind Direction** NW

**Have the weather conditions changed since last recorded?** No

**Are you experiencing any odors** No

Stop #16: Intersection of Gibraltar Lane and Alton Way

**Use map locator to enter lat/long for this observation point.** (34.4548934, -118.6302085)

**Record time at observation point** 11 Apr 2024 7:43 AM PDT

**Record Wind Speed (mph)** 1.3

**Record Wind Direction** W

**Have the weather conditions changed since last recorded?** No

**Are you experiencing any odors** No

Stop #17: Intersection of Castlebury Place and Picadilly Place

**Use map locator to enter lat/long for this observation point.** (34.4537269, -118.6275871)

**Record time at observation point** 11 Apr 2024 7:45 AM PDT

**Record Wind Speed (mph)** 0

**Have the weather conditions changed since last recorded?** No

**Are you experiencing any odors** No

Stop #18: Intersection of Gibraltar Lane and Springvale Lane

**Use map locator to enter lat/long for this observation point.** (34.4558918, -118.6284986)

**Record time at observation point** 11 Apr 2024 7:47 AM PDT

**Record Wind Speed (mph)** 0.2



<b>Record Wind Direction</b>	E
<b>Have the weather conditions changed since last recorded?</b>	No
<b>Are you experiencing any odors</b>	No
Stop #19: Intersection of Gibraltar Lane and Cambridge Avenue	
<b>Use map locator to enter lat/long for this observation point.</b>	29823 Cambridge Ave, Castaic, CA 91384, USA (34.457917099999996, -118.62698039999998)
<b>Record time at observation point</b>	11 Apr 2024 7:49 AM PDT
<b>Record Wind Speed (mph)</b>	0.9
<b>Record Wind Direction</b>	S
<b>Have the weather conditions changed since last recorded?</b>	No
<b>Are you experiencing any odors</b>	No
Stop #20: Intersection of Cambridge Avenue and Hasley Canyon Road	
<b>Use map locator to enter lat/long for this observation point.</b>	27803 Wakefield Rd, Castaic, CA 91384, USA (34.454294, -118.6209865)
<b>Record time at observation point</b>	11 Apr 2024 8:21 AM PDT
<b>Record Wind Speed (mph)</b>	2.0
<b>Record Wind Direction</b>	SW
<b>Have the weather conditions changed since last recorded?</b>	No
<b>Are you experiencing any odors</b>	No
Stop #21: Intersection of The Old Road and Hillcrest Parkway	
<b>Use map locator to enter lat/long for this observation point.</b>	30351 The Old Rd, Castaic, CA 91384, USA (34.470110999999996, -118.617112)
<b>Record time at observation point</b>	11 Apr 2024 8:04 AM PDT
<b>Record Wind Speed (mph)</b>	1.3

Record Wind Direction	NW
Have the weather conditions changed since last recorded?	No
Are you experiencing any odors	Yes
Description of Odor	Other
Describe "Other" Odor	Sour odor
Intensity of Odor	2 - Light odor detected
Are any corrective actions needed?	No
Stop #22: Intersection of Hillcrest Parkway and Park Vista Drive at Castaic Elementary School	
Use map locator to enter lat/long for this observation point.	30502 Park Vista Dr, Castaic, CA 91384, USA (34.4725526, -118.6296924)
Record time at observation point	11 Apr 2024 7:59 AM PDT
Record Wind Speed (mph)	0.2
Record Wind Direction	N
Have the weather conditions changed since last recorded?	No
Are you experiencing any odors	No
Stop #23: Intersection of Creekbed Road and Firebrand Drive	
Use map locator to enter lat/long for this observation point.	27704 Firebrand Dr, Castaic, CA 91384, USA (34.457861199999996, -118.61993810000001)
Record time at observation point	11 Apr 2024 7:53 AM PDT
Record Wind Speed (mph)	0
Have the weather conditions changed since last recorded?	No
Are you experiencing any odors	Yes
Description of Odor	Other
Describe "Other" Odor	Broccoli

<b>Intensity of Odor</b>	1 - Very light odor detected
<b>Are any corrective actions needed?</b>	No
Stop #24: Intersection of The Old Road and Live Oak Road	
<b>Use map locator to enter lat/long for this observation point.</b>	29487 The Old Rd, Castaic, CA 91384, USA (34.4528639, -118.61626170000001)
<b>Record time at observation point</b>	11 Apr 2024 8:09 AM PDT
<b>Record Wind Speed (mph)</b>	1.3
<b>Record Wind Direction</b>	N
<b>Have the weather conditions changed since last recorded?</b>	No
<b>Are you experiencing any odors</b>	No
Stop #25: Intersection of Live Oak Road and Hidden Trail Road	
<b>Use map locator to enter lat/long for this observation point.</b>	27704 Buckskin Dr, Castaic, CA 91384, USA (34.4498606, -118.6182516)
<b>Record time at observation point</b>	11 Apr 2024 8:11 AM PDT
<b>Record Wind Speed (mph)</b>	1.6
<b>Record Wind Direction</b>	NE
<b>Have the weather conditions changed since last recorded?</b>	No
<b>Are you experiencing any odors</b>	No
Stop #26: Intersection of Live Oak Elementary School at Saddleridge Way	
<b>Use map locator to enter lat/long for this observation point.</b>	27720 Saddleridge Way, Castaic, CA 91384, USA (34.44987700000001, -118.6194367)
<b>Record time at observation point</b>	11 Apr 2024 8:13 AM PDT
<b>Record Wind Speed (mph)</b>	0
<b>Have the weather conditions changed since last recorded?</b>	No

<b>Are you experiencing any odors</b>	No
Stop #27: Intersection of Rangewood Road and Buckskin Drive	1 flagged
<b>Use map locator to enter lat/long for this observation point.</b>	29155 Rangewood Rd, Castaic, CA 91384, USA (34.4488778, -118.62039390000001)
<b>Record time at observation point</b>	11 Apr 2024 8:15 AM PDT
<b>Record Wind Speed (mph)</b>	0.2
<b>Record Wind Direction</b>	NE
<b>Have the weather conditions changed since last recorded?</b>	No
<b>Are you experiencing any odors</b>	Yes
<b>Description of Odor</b>	Other
<b>Describe "Other" Odor</b>	Sour odor
<b>Intensity of Odor</b>	1 - Very light odor detected
<b>Are any corrective actions needed?</b>	No
Stop #28: Intersection of Quincy Street and Cambridge Avenue	
<b>Use map locator to enter lat/long for this observation point.</b>	27803 Quincy St, Castaic, CA 91384, USA (34.453026699999995, -118.62002930000001)
<b>Record time at observation point</b>	11 Apr 2024 8:18 AM PDT
<b>Record Wind Speed (mph)</b>	0.4
<b>Record Wind Direction</b>	NE
<b>Have the weather conditions changed since last recorded?</b>	No
<b>Are you experiencing any odors</b>	No
Stop #29: Intersection of Hasley Canyon Road and Commerce Center Drive (Santa Clarita Valley International School & Playmakers Preschool)	
<b>Use map locator to enter lat/long for this observation point.</b>	28050 Hasley Canyon Rd, Castaic, CA 91384, USA (34.4509472, -118.6247111)

Record time at observation point

11 Apr 2024 8:24 AM PDT

Record Wind Speed (mph)

0.9

Record Wind Direction

SW

Have the weather conditions changed since last recorded?

No

Are you experiencing any odors

No

Stop #30: Intersection of Commerce Center Drive and Witherspoon Parkway

Use map locator to enter lat/long for this observation point.

29011 Witherspoon Pkwy,  
Valencia, CA 91355, USA  
(34.445682,  
-118.62720999999999)

Record time at observation point

11 Apr 2024 8:28 AM PDT

Record Wind Speed (mph)

0.7

Record Wind Direction

N

Have the weather conditions changed since last recorded?

No

Are you experiencing any odors

No

Stop #31: Intersection of Franklin Parkway and driveway leading to the United States Postal Service

Use map locator to enter lat/long for this observation point.

28000 Franklin Pkwy, Valencia, CA  
91355, USA  
(34.4352261,  
-118.62850189999997)

Record time at observation point

11 Apr 2024 8:31 AM PDT

Record Wind Speed (mph)

0.9

Record Wind Direction

NE

Have the weather conditions changed since last recorded?

No

Are you experiencing any odors

No

Stop #32: Intersection of Henry Mayo Drive and Cambridge View Drive, leading into the Valencia Travel Village RV Resort

Use map locator to enter lat/long for this observation point.

CA-126, Castaic, CA 91384, USA  
(34.4293723,

<b>Record time at observation point</b>	11 Apr 2024 8:35 AM PDT
<b>Record Wind Speed (mph)</b>	1.3
<b>Record Wind Direction</b>	NE
<b>Have the weather conditions changed since last recorded?</b>	No
<b>Are you experiencing any odors</b>	No
Odor Compliance with Stipulated Order for Abatement	
<b>At 3 or more stops have you recorded any Landfill Odor Intensity of 3 (3 - Moderate Odor) or higher?</b>	No

**Recorder Signature**



Julian Jenkins  
11 Apr 2024 8:36 AM PDT

---

**Upon completion of this patrol, please check the box to trigger necessary notifications.**

---



# 4050 - Chiquita Odor Patrol Template

Complete

<b>Score</b>	3 / 3 (100%)	<b>Flagged items</b>	3	<b>Actions</b>	0
--------------	--------------	----------------------	---	----------------	---

Conducted on

12 Apr 2024 6:54 PM PDT

Prepared by

Nicole Ward

If the name of the person conducting the Patrol does not appear above, please enter it here:

Isaac and adrian

What type of patrol is this?

Regular Patrol

Weather Conditions at the time of patrol.

Sunny

Temperature at time of Patrol

62°F  
Should be between -50°F to 125°F

I acknowledge that I have not visited the working face or other on-site areas where exposed trash or landfill odors such as, but not limited to landfill gas odors, refuse or refuse contaminated material odors, or landfill liquids/landfill leachate odors exist within four hours prior to conducting this odor surveillance.



I acknowledge that I will assess each Patrol Stop while standing outside of the vehicle.





**Flagged items**

3 flagged

Odor Patrol Stops / Stop #13: Intersection of Del Valle Road and Silver Street

**Are you experiencing any odors**

Yes

Odor Patrol Stops / Stop #25: Intersection of Live Oak Road and Hidden Trail Road

**Are you experiencing any odors**

Yes

Odor Patrol Stops / Stop #27: Intersection of Rangewood Road and Buckskin Drive

**Are you experiencing any odors**

Yes

**Odor Patrol Stops**

3 flagged

Stop #1: Chiquito Canyon Road and Driveway leading to the LA County Fire's Del Valle Regional Training Center

**Use map locator to enter lat/long for this observation point.**28101 Chiquito Canyon Rd,  
Castaic, CA 91384, USA  
(34.4317609, -118.6589423)**Record time at observation point**

12 Apr 2024 7:09 PM PDT

**Record Wind Speed (mph)**

2.5

**Record Wind Direction**

NW

**Have the weather conditions changed since start of patrol?**

No

**Are you experiencing any odors**

No

Stop #2: Intersection of Chiquito Canyon Road and Lincoln Avenue

**Use map locator to enter lat/long for this observation point.**28464 Chiquito Canyon Rd,  
Castaic, CA 91384, USA  
(34.438305899999996,  
-118.65799469999999)**Record time at observation point**

12 Apr 2024 7:10 PM PDT

**Record Wind Speed (mph)**

3.6

**Record Wind Direction**

N

**Have the weather conditions changed since last recorded?**

No

**Are you experiencing any odors**

No

Stop #3: Intersection of Lincoln Avenue and Jackson Street

**Use map locator to enter lat/long for this observation point.**29802 Lincoln Ave, Castaic, CA  
91384, USA  
(34.4383761,  
-118.65662760000001)**Record time at observation point**

12 Apr 2024 7:10 PM PDT

**Record Wind Speed (mph)**

4.2

**Record Wind Direction**

NE

**Have the weather conditions changed since last recorded?**

No

<b>Are you experiencing any odors</b>	No
Stop #4: Intersection of Buchanan Way and Chiquito Canyon Road	
<b>Use map locator to enter lat/long for this observation point.</b>	28750 Chiquito Canyon Rd, Castaic, CA 91384, USA (34.442917099999995, -118.65702259999999)
<b>Record time at observation point</b>	12 Apr 2024 7:12 PM PDT
<b>Record Wind Speed (mph)</b>	2.5
<b>Record Wind Direction</b>	S
<b>Have the weather conditions changed since last recorded?</b>	No
<b>Are you experiencing any odors</b>	No
Stop #5: Intersection of Lincoln Avenue and Harding Avenue	
<b>Use map locator to enter lat/long for this observation point.</b>	28642 Lincoln Ave, Val Verde, CA 91384, USA (34.4409494, -118.6555794)
<b>Record time at observation point</b>	12 Apr 2024 7:11 PM PDT
<b>Record Wind Speed (mph)</b>	2
<b>Record Wind Direction</b>	N
<b>Have the weather conditions changed since last recorded?</b>	No
<b>Are you experiencing any odors</b>	No
Stop #6: Intersection of Chiquito Canyon Road and San Martinez Road	
<b>Use map locator to enter lat/long for this observation point.</b>	29037 San Martinez Rd, Castaic, CA 91384, USA (34.4449892, -118.65735669999998)
<b>Record time at observation point</b>	12 Apr 2024 7:12 PM PDT
<b>Record Wind Speed (mph)</b>	7.4
<b>Record Wind Direction</b>	N
<b>Have the weather conditions changed since last recorded?</b>	No

<b>Are you experiencing any odors</b>	No
Stop #7: Intersection of San Martinez Road and Morningside Drive	
<b>Use map locator to enter lat/long for this observation point.</b>	San Martinez Rd And Morningside Dr
<b>Record time at observation point</b>	12 Apr 2024 7:47 PM PDT
<b>Record Wind Speed (mph)</b>	.8
<b>Record Wind Direction</b>	NE
<b>Have the weather conditions changed since last recorded?</b>	No
<b>Are you experiencing any odors</b>	No
Stop #8: Intersection of Lexington Drive and Morningside Drive	
<b>Use map locator to enter lat/long for this observation point.</b>	Lexington Drive And Morningside Dr
<b>Record time at observation point</b>	12 Apr 2024 7:47 PM PDT
<b>Record Wind Speed (mph)</b>	2.8
<b>Record Wind Direction</b>	N
<b>Have the weather conditions changed since last recorded?</b>	No
<b>Are you experiencing any odors</b>	No
Stop #9: Intersection of Val Verde Road and Trellis Road	
<b>Use map locator to enter lat/long for this observation point.</b>	Val Verde Rd And Trellis Rd
<b>Record time at observation point</b>	12 Apr 2024 7:47 PM PDT
<b>Record Wind Speed (mph)</b>	2.4
<b>Record Wind Direction</b>	NE
<b>Have the weather conditions changed since last recorded?</b>	No
<b>Are you experiencing any odors</b>	No
Stop #10: Intersection of San Martinez Road and Euclid Ave.	

Use map locator to enter lat/long for this observation point.

San Martinez Rd And Euclid ave

Record time at observation point

12 Apr 2024 7:47 PM PDT

Record Wind Speed (mph)

.8

Record Wind Direction

N

Have the weather conditions changed since last recorded?

No

Are you experiencing any odors

No

Stop #11: Intersection of San Martinez Road and Keningston Road

Use map locator to enter lat/long for this observation point.

San Martinez Rd And Kenington Rd

Record time at observation point

12 Apr 2024 7:47 PM PDT

Record Wind Speed (mph)

1.4

Record Wind Direction

E

Have the weather conditions changed since last recorded?

No

Are you experiencing any odors

No

Stop #12: Intersection of Hunstock Street and Windsor Road

Use map locator to enter lat/long for this observation point.

(34.4459496, -118.6497602)

Record time at observation point

12 Apr 2024 7:18 PM PDT

Record Wind Speed (mph)

1.3

Record Wind Direction

S

Have the weather conditions changed since last recorded?

No

Are you experiencing any odors

No

Stop #13: Intersection of Del Valle Road and Silver Street

1 flagged

Use map locator to enter lat/long for this observation point.

(34.4485071, -118.6551577)

Record time at observation point

12 Apr 2024 7:19 PM PDT

Record Wind Speed

4.2

<b>Record Wind Direction</b>	N
<b>Have the weather conditions changed since last recorded?</b>	No
<b>Are you experiencing any odors</b>	Yes
<b>Description of Odor</b>	Landfill Gas
<b>Intensity of Odor</b>	1 - Very light odor detected
<b>Are any corrective actions needed?</b>	No
Stop #14: Intersection of Del Valle Road and Hasley Canyon Road	
<b>Use map locator to enter lat/long for this observation point.</b>	(34.4569908, -118.6410598)
<b>Record time at observation point</b>	12 Apr 2024 7:21 PM PDT
<b>Record Wind Speed (mph)</b>	3.4
<b>Record Wind Direction</b>	NE
<b>Have the weather conditions changed since last recorded?</b>	No
<b>Are you experiencing any odors</b>	No
Stop #15: Intersection of Hasley Canyon Road and Gibraltar Lane	
<b>Use map locator to enter lat/long for this observation point.</b>	(34.4550729, -118.6339365)
<b>Record time at observation point</b>	12 Apr 2024 7:22 PM PDT
<b>Record Wind Speed (mph)</b>	2.3
<b>Record Wind Direction</b>	NE
<b>Have the weather conditions changed since last recorded?</b>	No
<b>Are you experiencing any odors</b>	No
Stop #16: Intersection of Gibraltar Lane and Alton Way	
<b>Use map locator to enter lat/long for this observation point.</b>	(34.4536257, -118.62786)
<b>Record time at observation point</b>	12 Apr 2024 7:24 PM PDT

<b>Record Wind Speed (mph)</b>	2.2
<b>Record Wind Direction</b>	N
<b>Have the weather conditions changed since last recorded?</b>	No
<b>Are you experiencing any odors</b>	No
Stop #17: Intersection of Castlebury Place and Picadilly Place	
<b>Use map locator to enter lat/long for this observation point.</b>	(34.4548558, -118.6304142)
<b>Record time at observation point</b>	12 Apr 2024 7:23 PM PDT
<b>Record Wind Speed (mph)</b>	1.3
<b>Record Wind Direction</b>	S
<b>Have the weather conditions changed since last recorded?</b>	No
<b>Are you experiencing any odors</b>	No
Stop #18: Intersection of Gibraltar Lane and Springvale Lane	
<b>Use map locator to enter lat/long for this observation point.</b>	(34.4560678, -118.6279274)
<b>Record time at observation point</b>	12 Apr 2024 7:25 PM PDT
<b>Record Wind Speed (mph)</b>	2.2
<b>Record Wind Direction</b>	N
<b>Have the weather conditions changed since last recorded?</b>	No
<b>Are you experiencing any odors</b>	No
Stop #19: Intersection of Gibraltar Lane and Cambridge Avenue	
<b>Use map locator to enter lat/long for this observation point.</b>	(34.4575968, -118.6279568)
<b>Record time at observation point</b>	12 Apr 2024 7:25 PM PDT
<b>Record Wind Speed (mph)</b>	2
<b>Record Wind Direction</b>	S
<b>Have the weather conditions changed since last recorded?</b>	No

<b>Are you experiencing any odors</b>	No
Stop #20: Intersection of Cambridge Avenue and Hasley Canyon Road	
<b>Use map locator to enter lat/long for this observation point.</b>	(34.4552826, -118.6216849)
<b>Record time at observation point</b>	12 Apr 2024 7:26 PM PDT
<b>Record Wind Speed (mph)</b>	.9
<b>Record Wind Direction</b>	W
<b>Have the weather conditions changed since last recorded?</b>	No
<b>Are you experiencing any odors</b>	No
Stop #21: Intersection of The Old Road and Hillcrest Parkway	
<b>Use map locator to enter lat/long for this observation point.</b>	The Old Rd & Hillcrest Pky, California 91384, USA (34.470033, -118.61671299999998)
<b>Record time at observation point</b>	12 Apr 2024 7:31 PM PDT
<b>Record Wind Speed (mph)</b>	1.1
<b>Record Wind Direction</b>	W
<b>Have the weather conditions changed since last recorded?</b>	No
<b>Are you experiencing any odors</b>	No
Stop #22: Intersection of Hillcrest Parkway and Park Vista Drive at Castaic Elementary School	
<b>Use map locator to enter lat/long for this observation point.</b>	28333 Foothill Rd, Castaic, CA 91384, USA (34.4721086, -118.6298747)
<b>Record time at observation point</b>	12 Apr 2024 7:32 PM PDT
<b>Record Wind Speed (mph)</b>	0
<b>Have the weather conditions changed since last recorded?</b>	No
<b>Are you experiencing any odors</b>	No
Stop #23: Intersection of Creekbed Road and Firebrand Drive	



<b>Use map locator to enter lat/long for this observation point.</b>	(34.4576766, -118.6197805)
<b>Record time at observation point</b>	12 Apr 2024 7:27 PM PDT
<b>Record Wind Speed (mph)</b>	4.2
<b>Record Wind Direction</b>	SW
<b>Have the weather conditions changed since last recorded?</b>	No
<b>Are you experiencing any odors</b>	No
Stop #24: Intersection of The Old Road and Live Oak Road	
<b>Use map locator to enter lat/long for this observation point.</b>	29483 The Old Rd, Castaic, CA 91384, USA (34.4530556, -118.6163889)
<b>Record time at observation point</b>	12 Apr 2024 7:36 PM PDT
<b>Record Wind Speed (mph)</b>	1.1
<b>Record Wind Direction</b>	S
<b>Have the weather conditions changed since last recorded?</b>	No
<b>Are you experiencing any odors</b>	No
Stop #25: Intersection of Live Oak Road and Hidden Trail Road	
	1 flagged
<b>Use map locator to enter lat/long for this observation point.</b>	29441 The Old Rd, Castaic, CA 91384, USA (34.4516626, -118.6161519)
<b>Record time at observation point</b>	12 Apr 2024 7:37 PM PDT
<b>Record Wind Speed (mph)</b>	.2
<b>Record Wind Direction</b>	S
<b>Have the weather conditions changed since last recorded?</b>	No
<b>Are you experiencing any odors</b>	Yes
<b>Description of Odor</b>	Landfill Gas
<b>Intensity of Odor</b>	1 - Very light odor detected
<b>Are any corrective actions needed?</b>	No

Stop #26: Intersection of Live Oak Elementary School at Saddleridge Way

Use map locator to enter lat/long for this observation point.

27710 Rangewood Rd, Castaic, CA  
91384, USA  
(34.450107599999996,  
-118.61922759999999)

Record time at observation point

12 Apr 2024 7:38 PM PDT

Record Wind Speed (mph)

1.6

Record Wind Direction

S

Have the weather conditions changed since last recorded?

No

Are you experiencing any odors

No

Stop #27: Intersection of Rangewood Road and Buckskin Drive

1 flagged

Use map locator to enter lat/long for this observation point.

29203 Saddleridge Way, Castaic,  
CA 91384, USA  
(34.4492799,  
-118.62036769999999)

Record time at observation point

12 Apr 2024 7:38 PM PDT

Record Wind Speed (mph)

2.5

Record Wind Direction

S

Have the weather conditions changed since last recorded?

No

Are you experiencing any odors

Yes

Description of Odor

Landfill Gas

Intensity of Odor

1 - Very light odor detected

Are any corrective actions needed?

No

Stop #28: Intersection of Quincy Street and Cambridge Avenue

Use map locator to enter lat/long for this observation point.

27843 Quincy St, Castaic, CA  
91384, USA  
(34.4523787,  
-118.62116879999999)

Record time at observation point

12 Apr 2024 7:39 PM PDT

Record Wind Speed (mph)

0

**Have the weather conditions changed since last recorded?** No

**Are you experiencing any odors** No

Stop #29: Intersection of Hasley Canyon Road and Commerce Center Drive (Santa Clarita Valley International School & Playmakers Preschool)

**Use map locator to enter lat/long for this observation point.** 27155-27101 Hasley Canyon Rd, Castaic, CA 91384, USA (34.4512692, -118.62551289999999)

**Record time at observation point** 12 Apr 2024 7:42 PM PDT

**Record Wind Speed (mph)** .7

**Record Wind Direction** N

**Have the weather conditions changed since last recorded?** No

**Are you experiencing any odors** No

Stop #30: Intersection of Commerce Center Drive and Witherspoon Parkway

**Use map locator to enter lat/long for this observation point.** (34.4462759, -118.6264047)

**Record time at observation point** 12 Apr 2024 7:43 PM PDT

**Record Wind Speed (mph)** .4

**Record Wind Direction** N

**Have the weather conditions changed since last recorded?** No

**Are you experiencing any odors** No

Stop #31: Intersection of Franklin Parkway and driveway leading to the United States Postal Service

**Use map locator to enter lat/long for this observation point.** 28615 Braxton Ave, Valencia, CA 91355, USA (34.436017, -118.62702900000001)

**Record time at observation point** 12 Apr 2024 7:44 PM PDT

**Record Wind Speed (mph)** 1.3

**Record Wind Direction** SW

<b>Have the weather conditions changed since last recorded?</b>	No
<b>Are you experiencing any odors</b>	No
Stop #32: Intersection of Henry Mayo Drive and Cambridge View Drive, leading into the Valencia Travel Village RV Resort	
<b>Use map locator to enter lat/long for this observation point.</b>	27958-27946 CA-126, Castaic, CA 91384, USA (34.429681099999996, -118.6250687)
<b>Record time at observation point</b>	12 Apr 2024 7:46 PM PDT
<b>Record Wind Speed (mph)</b>	4
<b>Record Wind Direction</b>	S
<b>Have the weather conditions changed since last recorded?</b>	No
<b>Are you experiencing any odors</b>	No
Odor Compliance with Stipulated Order for Abatement	
<b>At 3 or more stops have you recorded any Landfill Odor Intensity of 3 (3 - Moderate Odor) or higher?</b>	No

**Recorder Signature**



isaac dominguez  
12 Apr 2024 7:47 PM PDT

---

**Upon completion of this patrol, please check the box to trigger necessary notifications.**

# 4050 - Chiquita Odor Patrol Template

Complete

<b>Score</b>	3 / 3 (100%)	<b>Flagged items</b>	12	<b>Actions</b>	0
<b>Conducted on</b>	12 Apr 2024 7:03 AM PDT				
<b>Prepared by</b>	Chiquita Landfill				
<b>If the name of the person conducting the Patrol does not appear above, please enter it here:</b>	Julian Jenkins				
<b>What type of patrol is this?</b>	Regular Patrol				
<b>Weather Conditions at the time of patrol.</b>	Partly Cloudy				
Foggy near the landfill					
<b>Temperature at time of Patrol</b>	52°F Should be between -50°F to 125°F				
<b>I acknowledge that I have not visited the working face or other on-site areas where exposed trash or landfill odors such as, but not limited to landfill gas odors, refuse or refuse contaminated material odors, or landfill liquids/landfill leachate odors exist within four hours prior to conducting this odor surveillance.</b>	<input checked="" type="checkbox"/>				
<b>I acknowledge that I will assess each Patrol Stop while standing outside of the vehicle.</b>	<input checked="" type="checkbox"/>				

**Flagged items**

12 flagged

Odor Patrol Stops / Stop #9: Intersection of Val Verde Road and Trellis Road

**Are you experiencing any odors**

Yes

Odor Patrol Stops / Stop #10: Intersection of San Martinez Road and Euclid Ave.

**Are you experiencing any odors**

Yes

Odor Patrol Stops / Stop #11: Intersection of San Martinez Road and Keningston Road

**Are you experiencing any odors**

Yes

Odor Patrol Stops / Stop #12: Intersection of Hunstock Street and Windsor Road

**Are you experiencing any odors**

Yes

Odor Patrol Stops / Stop #12: Intersection of Hunstock Street and Windsor Road

**Intensity of Odor**

3 - Moderate Odor

Odor Patrol Stops / Stop #13: Intersection of Del Valle Road and Silver Street

**Are you experiencing any odors**

Yes

Odor Patrol Stops / Stop #14: Intersection of Del Valle Road and Hasley Canyon Road

**Are you experiencing any odors**

Yes

Odor Patrol Stops / Stop #20: Intersection of Cambridge Avenue and Hasley Canyon Road

**Are you experiencing any odors**

Yes

Odor Patrol Stops / Stop #21: Intersection of The Old Road and Hillcrest Parkway

**Are you experiencing any odors**

Yes

Odor Patrol Stops / Stop #21: Intersection of The Old Road and Hillcrest Parkway

**Intensity of Odor**

3 - Moderate Odor

Odor Patrol Stops / Stop #24: Intersection of The Old Road and Live Oak Road

**Are you experiencing any odors**

Yes

Odor Patrol Stops / Stop #29: Intersection of Hasley Canyon Road and Commerce Center Drive (Santa Clarita Valley International School &amp; Playmakers Preschool)

**Are you experiencing any odors**

Yes

Odor Patrol Stops		12 flagged
Stop #1: Chiquito Canyon Road and Driveway leading to the LA County Fire's Del Valle Regional Training Center		
Use map locator to enter lat/long for this observation point.	(34.432264, -118.6589798)	
Record time at observation point	12 Apr 2024 9:28 AM PDT	
Record Wind Speed (mph)	1.1	
Record Wind Direction	NE	
Have the weather conditions changed since start of patrol?	No	
Are you experiencing any odors	No	
Stop #2: Intersection of Chiquito Canyon Road and Lincoln Avenue		
Use map locator to enter lat/long for this observation point.	Chiquito Canyon Rd & Lincoln Ave, California 91355, USA (34.437901, -118.658324)	
Record time at observation point	12 Apr 2024 9:25 AM PDT	
Record Wind Speed (mph)	4.5	
Record Wind Direction	S	
Have the weather conditions changed since last recorded?	No	
Are you experiencing any odors	No	
Stop #3: Intersection of Lincoln Avenue and Jackson Street		
Use map locator to enter lat/long for this observation point.	28543 Lincoln Ave, Castaic, CA 91384, USA (34.4395774, -118.6561263)	
Record time at observation point	12 Apr 2024 9:22 AM PDT	
Record Wind Speed (mph)	2.2	
Record Wind Direction	SW	
Have the weather conditions changed since last recorded?	No	
Are you experiencing any odors	No	



Stop #4: Intersection of Buchanan Way and Chiquito Canyon Road

Use map locator to enter lat/long for this observation point. (34.4416954, -118.6573335)

Record time at observation point 12 Apr 2024 9:17 AM PDT

Record Wind Speed (mph) 1.3

Record Wind Direction S

Have the weather conditions changed since last recorded? No

Are you experiencing any odors No

Stop #5: Intersection of Lincoln Avenue and Harding Avenue

Use map locator to enter lat/long for this observation point. (34.4428378, -118.6557769)

Record time at observation point 12 Apr 2024 9:20 AM PDT

Record Wind Speed (mph) 4.5

Record Wind Direction SE

Have the weather conditions changed since last recorded? No

Are you experiencing any odors No

Stop #6: Intersection of Chiquito Canyon Road and San Martinez Road

Use map locator to enter lat/long for this observation point. 30006 San Martinez Rd, Val Verde, CA 91384, USA (34.444958299999996, -118.6580404)

Record time at observation point 12 Apr 2024 8:57 AM PDT

Record Wind Speed (mph) 3.8

Record Wind Direction SE

Have the weather conditions changed since last recorded? No

Are you experiencing any odors No

Stop #7: Intersection of San Martinez Road and Morningside Drive

<b>Use map locator to enter lat/long for this observation point.</b>	(34.4463228, -118.6612967)
<b>Record time at observation point</b>	12 Apr 2024 9:00 AM PDT
<b>Record Wind Speed (mph)</b>	2.7
<b>Record Wind Direction</b>	SE
<b>Have the weather conditions changed since last recorded?</b>	No
<b>Are you experiencing any odors</b>	No
Stop #8: Intersection of Lexington Drive and Morningside Drive	
<b>Use map locator to enter lat/long for this observation point.</b>	(34.4483306, -118.6606806)
<b>Record time at observation point</b>	12 Apr 2024 9:02 AM PDT
<b>Record Wind Speed (mph)</b>	2.7
<b>Record Wind Direction</b>	N
<b>Have the weather conditions changed since last recorded?</b>	No
<b>Are you experiencing any odors</b>	No
Stop #9: Intersection of Val Verde Road and Trellis Road	
	1 flagged
<b>Use map locator to enter lat/long for this observation point.</b>	(34.4482305, -118.6628494)
<b>Record time at observation point</b>	12 Apr 2024 9:04 AM PDT
<b>Record Wind Speed (mph)</b>	1.6
<b>Record Wind Direction</b>	N
<b>Have the weather conditions changed since last recorded?</b>	No
<b>Are you experiencing any odors</b>	Yes
<b>Description of Odor</b>	Other
<b>Describe "Other" odor</b>	Household cleanser and citrus blossoms
<b>Intensity of Odor</b>	1 - Very light odor detected
<b>Are any corrective actions needed?</b>	No

Stop #10: Intersection of San Martinez Road and Euclid Ave.	1 flagged
<b>Use map locator to enter lat/long for this observation point.</b>	(34.4478451, -118.6659419)
<b>Record time at observation point</b>	12 Apr 2024 9:08 AM PDT
<b>Record Wind Speed (mph)</b>	2.2
<b>Record Wind Direction</b>	S
<b>Have the weather conditions changed since last recorded?</b>	No
<b>Are you experiencing any odors</b>	Yes
<b>Description of Odor</b>	Landfill Gas
<b>Intensity of Odor</b>	1 - Very light odor detected
<b>Are any corrective actions needed?</b>	

Stop #11: Intersection of San Martinez Road and Keningston Road	1 flagged
<b>Use map locator to enter lat/long for this observation point.</b>	30703 San Martinez Rd, Castaic, CA 91384, USA (34.448692199999996, -118.6712099)
<b>Record time at observation point</b>	12 Apr 2024 9:11 AM PDT
<b>Record Wind Speed (mph)</b>	0
<b>Have the weather conditions changed since last recorded?</b>	No
<b>Are you experiencing any odors</b>	Yes
<b>Description of Odor</b>	Other
<b>Describe "Other" Odor</b>	Personal fragrance
<b>Intensity of Odor</b>	1 - Very light odor detected
<b>Are any corrective actions needed?</b>	No

Stop #12: Intersection of Hunstock Street and Windsor Road	2 flagged
<b>Use map locator to enter lat/long for this observation point.</b>	(34.4461335, -118.6494844)
<b>Record time at observation point</b>	12 Apr 2024 8:51 AM PDT

Record Wind Speed (mph)	1.1		
Record Wind Direction	SE		
Have the weather conditions changed since last recorded?	No		
Are you experiencing any odors	Yes		
Description of Odor	<table border="1"> <tr> <td>Landfill Gas</td> <td>Landfill Chemical</td> </tr> </table>	Landfill Gas	Landfill Chemical
Landfill Gas	Landfill Chemical		
Intensity of Odor	3 - Moderate Odor		
Are any corrective actions needed?			
Stop #13: Intersection of Del Valle Road and Silver Street	1 flagged		
Use map locator to enter lat/long for this observation point.	29098 Del Valle Rd Suite E, Val Verde, CA 91384, USA (34.4484511, -118.65538769999999)		
Record time at observation point	12 Apr 2024 8:42 AM PDT		
Record Wind Speed	4.5		
Record Wind Direction	S		
Have the weather conditions changed since last recorded?	No		
Are you experiencing any odors	Yes		
Description of Odor	<table border="1"> <tr> <td>Landfill Gas</td> <td>Landfill Chemical</td> </tr> </table>	Landfill Gas	Landfill Chemical
Landfill Gas	Landfill Chemical		
Intensity of Odor	2 - Light odor detected		
Are any corrective actions needed?			
Stop #14: Intersection of Del Valle Road and Hasley Canyon Road	1 flagged		
Use map locator to enter lat/long for this observation point.	Del Valle Rd & Hasley Canyon Rd, Hasley Canyon, CA 91384, USA (34.456818999999996, -118.64180300000001)		
Record time at observation point	12 Apr 2024 8:39 AM PDT		

Record Wind Speed (mph)	3.6
Record Wind Direction	E
Have the weather conditions changed since last recorded?	No
Are you experiencing any odors	Yes
Description of Odor	Other
Describe "Other" Odor	Sweet chemical odor
Intensity of Odor	2 - Light odor detected
<b>Are any corrective actions needed?</b>	
Stop #15: Intersection of Hasley Canyon Road and Gibraltar Lane	
Use map locator to enter lat/long for this observation point.	(34.4551674, -118.6335572)
Record time at observation point	12 Apr 2024 8:36 AM PDT
Record Wind Speed (mph)	2.2
Record Wind Direction	SE
Have the weather conditions changed since last recorded?	No
Are you experiencing any odors	No
Stop #16: Intersection of Gibraltar Lane and Alton Way	
Use map locator to enter lat/long for this observation point.	(34.455006, -118.6301283)
Record time at observation point	12 Apr 2024 8:33 AM PDT
Record Wind Speed (mph)	0.7
Record Wind Direction	S
Have the weather conditions changed since last recorded?	No
Are you experiencing any odors	No
Stop #17: Intersection of Castlebury Place and Picadilly Place	
Use map locator to enter lat/long for this observation point.	661 Your Home Away!, Castaic, CA

91384, USA  
(34.4536497,  
-118.62767199999998)

**Record time at observation point**

12 Apr 2024 8:31 AM PDT

**Record Wind Speed (mph)**

2.5

**Record Wind Direction**

S

**Have the weather conditions changed since last recorded?**

No

**Are you experiencing any odors**

No

Stop #18: Intersection of Gibraltar Lane and Springvale Lane

**Use map locator to enter lat/long for this observation point.**

(34.4556787, -118.6284418)

**Record time at observation point**

12 Apr 2024 8:28 AM PDT

**Record Wind Speed (mph)**

0.4

**Record Wind Direction**

E

**Have the weather conditions changed since last recorded?**

No

**Are you experiencing any odors**

No

Stop #19: Intersection of Gibraltar Lane and Cambridge Avenue

**Use map locator to enter lat/long for this observation point.**

(34.4582908, -118.6267383)

**Record time at observation point**

12 Apr 2024 8:26 AM PDT

**Record Wind Speed (mph)**

1.6

**Record Wind Direction**

SW

**Have the weather conditions changed since last recorded?**

No

**Are you experiencing any odors**

No

Stop #20: Intersection of Cambridge Avenue and Hasley Canyon Road

1 flagged

**Use map locator to enter lat/long for this observation point.**

29619 Newport Pl, Castaic, CA  
91384, USA  
(34.454428199999995,  
-118.62139669999998)

Record time at observation point

12 Apr 2024 7:23 AM PDT

Record Wind Speed (mph)

0.7

Record Wind Direction

SW

Have the weather conditions changed since last recorded?

No

Are you experiencing any odors

Yes

Description of Odor

Other

Describe "Other" Odor

Minty odor

Intensity of Odor

1 - Very light odor detected

Are any corrective actions needed?

No

Stop #21: Intersection of The Old Road and Hillcrest Parkway

2 flagged

Use map locator to enter lat/long for this observation point.

The Old Rd & Hillcrest Pky,  
California 91384, USA  
(34.470033,  
-118.61671299999998)

Record time at observation point

12 Apr 2024 8:17 AM PDT

Record Wind Speed (mph)

2.2

Record Wind Direction

SE

Have the weather conditions changed since last recorded?

No

Are you experiencing any odors

Yes

Description of Odor

Other

Describe "Other" Odor

Fertilizer

Intensity of Odor

3 - Moderate Odor

Are any corrective actions needed?

No

Stop #22: Intersection of Hillcrest Parkway and Park Vista Drive  
at Castaic Elementary School

Use map locator to enter lat/long for this observation point.

28332 Foothill Rd, Castaic, CA  
91384, USA  
(34.471645699999996,  
-118.62989749999998)

Record time at observation point

12 Apr 2024 8:15 AM PDT

Record Wind Speed (mph)

2.7

Record Wind Direction

E

Have the weather conditions changed since last recorded?

No

Are you experiencing any odors

No

Stop #23: Intersection of Creekbed Road and Firebrand Drive

Use map locator to enter lat/long for this observation point.

27659 Firebrand Dr, Castaic, CA  
91384, USA  
(34.458084899999996,  
-118.6195279)

Record time at observation point

12 Apr 2024 8:22 AM PDT

Record Wind Speed (mph)

1.6

Record Wind Direction

SW

Have the weather conditions changed since last recorded?

No

Are you experiencing any odors

No

Stop #24: Intersection of The Old Road and Live Oak Road

1 flagged

Use map locator to enter lat/long for this observation point.

29487 The Old Rd, Castaic, CA  
91384, USA  
(34.4528639,  
-118.61626170000001)

Record time at observation point

12 Apr 2024 8:08 AM PDT

Record Wind Speed (mph)

0.2

Record Wind Direction

SE

Have the weather conditions changed since last recorded?

No

Are you experiencing any odors

Yes

Description of Odor

Other

Describe "Other" Odor

Food

Intensity of Odor

2 - Light odor detected



**Are any corrective actions needed?**

No

Stop #25: Intersection of Live Oak Road and Hidden Trail Road

**Use map locator to enter lat/long for this observation point.**

27704 Buckskin Dr, Castaic, CA  
91384, USA  
(34.4498606, -118.6182516)

**Record time at observation point**

12 Apr 2024 8:06 AM PDT

**Record Wind Speed (mph)**

1.3

**Record Wind Direction**

NW

**Have the weather conditions changed since last recorded?**

No

**Are you experiencing any odors**

No

Stop #26: Intersection of Live Oak Elementary School at  
Saddleridge Way

**Use map locator to enter lat/long for this observation point.**

27710 Rangewood Rd, Castaic, CA  
91384, USA  
(34.450107599999996,  
-118.61922759999999)

**Record time at observation point**

12 Apr 2024 8:03 AM PDT

**Record Wind Speed (mph)**

0.2

**Record Wind Direction**

NE

**Have the weather conditions changed since last recorded?**

No

**Are you experiencing any odors**

No

Stop #27: Intersection of Rangewood Road and Buckskin Drive

**Use map locator to enter lat/long for this observation point.**

29203 Saddleridge Way, Castaic,  
CA 91384, USA  
(34.4492799,  
-118.62036769999999)

**Record time at observation point**

12 Apr 2024 8:01 AM PDT

**Record Wind Speed (mph)**

0.9

**Record Wind Direction**

NW

**Have the weather conditions changed since last recorded?**

No

<b>Are you experiencing any odors</b>	No
Stop #28: Intersection of Quincy Street and Cambridge Avenue	
<b>Use map locator to enter lat/long for this observation point.</b>	27803 Quincy St, Castaic, CA 91384, USA (34.453026699999995, -118.62002930000001)
<b>Record time at observation point</b>	12 Apr 2024 7:54 AM PDT
<b>Record Wind Speed (mph)</b>	1.3
<b>Record Wind Direction</b>	SE
<b>Have the weather conditions changed since last recorded?</b>	No
<b>Are you experiencing any odors</b>	No
Stop #29: Intersection of Hasley Canyon Road and Commerce Center Drive (Santa Clarita Valley International School & Playmakers Preschool)	
<b>Use map locator to enter lat/long for this observation point.</b>	28050 Hasley Canyon Rd, Castaic, CA 91384, USA (34.4509472, -118.6247111)
<b>Record time at observation point</b>	12 Apr 2024 7:20 AM PDT
<b>Record Wind Speed (mph)</b>	0.2
<b>Record Wind Direction</b>	W
<b>Have the weather conditions changed since last recorded?</b>	No
<b>Are you experiencing any odors</b>	Yes
<b>Description of Odor</b>	Other
<b>Describe "Other" Odor</b>	Minty odor
<b>Intensity of Odor</b>	2 - Light odor detected
<b>Are any corrective actions needed?</b>	No
Stop #30: Intersection of Commerce Center Drive and Witherspoon Parkway	
<b>Use map locator to enter lat/long for this observation point.</b>	Commerce Center Dr & Witherspoon Pky, California 91355, USA

(34.445074999999996,  
-118.62639800000001)

<b>Record time at observation point</b>	12 Apr 2024 7:18 AM PDT
<b>Record Wind Speed (mph)</b>	1.3
<b>Record Wind Direction</b>	NW
<b>Have the weather conditions changed since last recorded?</b>	No
<b>Are you experiencing any odors</b>	No
Stop #31: Intersection of Franklin Parkway and driveway leading to the United States Postal Service	
<b>Use map locator to enter lat/long for this observation point.</b>	28000 Franklin Pkwy, Valencia, CA 91355, USA (34.4352261, -118.62850189999997)

<b>Record time at observation point</b>	12 Apr 2024 7:14 AM PDT
<b>Record Wind Speed (mph)</b>	1.1
<b>Record Wind Direction</b>	NE
<b>Have the weather conditions changed since last recorded?</b>	No
<b>Are you experiencing any odors</b>	No
Stop #32: Intersection of Henry Mayo Drive and Cambridge View Drive, leading into the Valencia Travel Village RV Resort	
<b>Use map locator to enter lat/long for this observation point.</b>	Cambridge View Dr, Valencia, CA 91355, USA (34.4295645, -118.6247984)

<b>Record time at observation point</b>	12 Apr 2024 7:09 AM PDT
<b>Record Wind Speed (mph)</b>	1.8
<b>Record Wind Direction</b>	N
<b>Have the weather conditions changed since last recorded?</b>	No
<b>Are you experiencing any odors</b>	No
Odor Compliance with Stipulated Order for Abatement	

**At 3 or more stops have you recorded any Landfill Odor Intensity of 3 (3 - Moderate Odor) or higher?**

---

No

**Recorder Signature**



Julian Jenkins  
12 Apr 2024 9:28 AM PDT

---

**Upon completion of this patrol, please check the box to trigger necessary notifications.**

# 4050 - Chiquita Odor Patrol Template

Complete

<b>Score</b>	3 / 3 (100%)	<b>Flagged items</b>	8	<b>Actions</b>	0
<b>Conducted on</b>	13 Apr 2024 4:56 PM PDT				
<b>Prepared by</b>	Nicole Ward				
<b>If the name of the person conducting the Patrol does not appear above, please enter it here:</b>	Adrian & Isaac				
<b>What type of patrol is this?</b>	Regular Patrol				
<b>Weather Conditions at the time of patrol.</b>	Partly Cloudy				
<b>Temperature at time of Patrol</b>	55°F Should be between -50°F to 125°F				
<b>I acknowledge that I have not visited the working face or other on-site areas where exposed trash or landfill odors such as, but not limited to landfill gas odors, refuse or refuse contaminated material odors, or landfill liquids/landfill leachate odors exist within four hours prior to conducting this odor surveillance.</b>	<input checked="" type="checkbox"/>				
<b>I acknowledge that I will assess each Patrol Stop while standing outside of the vehicle.</b>	<input checked="" type="checkbox"/>				

**Flagged items**

8 flagged

Odor Patrol Stops / Stop #17: Intersection of Castlebury Place and Picadilly Place

**Are you experiencing any odors**

Yes

Odor Patrol Stops / Stop #17: Intersection of Castlebury Place and Picadilly Place

**Intensity of Odor**

3 - Moderate Odor

Odor Patrol Stops / Stop #18: Intersection of Gibraltar Lane and Springvale Lane

**Are you experiencing any odors**

Yes

Odor Patrol Stops / Stop #20: Intersection of Cambridge Avenue and Hasley Canyon Road

**Are you experiencing any odors**

Yes

Odor Patrol Stops / Stop #23: Intersection of Creekbed Road and Firebrand Drive

**Are you experiencing any odors**

Yes

Odor Patrol Stops / Stop #29: Intersection of Hasley Canyon Road and Commerce Center Drive (Santa Clarita Valley International School &amp; Playmakers Preschool)

**Are you experiencing any odors**

Yes

Odor Patrol Stops / Stop #29: Intersection of Hasley Canyon Road and Commerce Center Drive (Santa Clarita Valley International School &amp; Playmakers Preschool)

**Intensity of Odor**

3 - Moderate Odor

Odor Patrol Stops / Stop #30: Intersection of Commerce Center Drive and Witherspoon Parkway

**Are you experiencing any odors**

Yes

<b>Odor Patrol Stops</b>	8 flagged
Stop #1: Chiquito Canyon Road and Driveway leading to the LA County Fire's Del Valle Regional Training Center	
<b>Use map locator to enter lat/long for this observation point.</b>	(34.4313306, -118.6586186)
<b>Record time at observation point</b>	13 Apr 2024 5:00 PM PDT
<b>Record Wind Speed (mph)</b>	5.8
<b>Record Wind Direction</b>	N
<b>Have the weather conditions changed since start of patrol?</b>	No
<b>Are you experiencing any odors</b>	No
Stop #2: Intersection of Chiquito Canyon Road and Lincoln Avenue	
<b>Use map locator to enter lat/long for this observation point.</b>	Chiquito Canyon Rd & Lincoln Ave, California 91355, USA (34.437901, -118.658324)
<b>Record time at observation point</b>	13 Apr 2024 5:01 PM PDT
<b>Record Wind Speed (mph)</b>	5.4
<b>Record Wind Direction</b>	N
<b>Have the weather conditions changed since last recorded?</b>	No
<b>Are you experiencing any odors</b>	No
Stop #3: Intersection of Lincoln Avenue and Jackson Street	
<b>Use map locator to enter lat/long for this observation point.</b>	28611 Lincoln Ave, Val Verde, CA 91384, USA (34.4398392, -118.6560351)
<b>Record time at observation point</b>	13 Apr 2024 5:02 PM PDT
<b>Record Wind Speed (mph)</b>	4.5
<b>Record Wind Direction</b>	N
<b>Have the weather conditions changed since last recorded?</b>	No
<b>Are you experiencing any odors</b>	No



Stop #4: Intersection of Buchanan Way and Chiquito Canyon Road

Use map locator to enter lat/long for this observation point.

28703 Chiquito Canyon Rd,  
Castaic, CA 91384, USA  
(34.441859799999996,  
-118.6573111)

Record time at observation point

13 Apr 2024 5:03 PM PDT

Record Wind Speed (mph)

1.6

Record Wind Direction

S

Have the weather conditions changed since last recorded?

No

Are you experiencing any odors

No

Stop #5: Intersection of Lincoln Avenue and Harding Avenue

Use map locator to enter lat/long for this observation point.

28732 Lincoln Ave, Santa Clarita,  
CA 91384, USA  
(34.442642600000006,  
-118.65548829999999)

Record time at observation point

13 Apr 2024 5:03 PM PDT

Record Wind Speed (mph)

1.3

Record Wind Direction

N

Have the weather conditions changed since last recorded?

No

Are you experiencing any odors

No

Stop #6: Intersection of Chiquito Canyon Road and San Martinez Road

Use map locator to enter lat/long for this observation point.

29037 San Martinez Rd, Castaic,  
CA 91384, USA  
(34.4449892,  
-118.65735669999998)

Record time at observation point

13 Apr 2024 5:04 PM PDT

Record Wind Speed (mph)

3.1

Record Wind Direction

N

Have the weather conditions changed since last recorded?

No

<b>Are you experiencing any odors</b>	No
Stop #7: Intersection of San Martinez Road and Morningside Drive	
<b>Use map locator to enter lat/long for this observation point.</b>	(34.4459757, -118.661282)
<b>Record time at observation point</b>	13 Apr 2024 5:05 PM PDT
<b>Record Wind Speed (mph)</b>	1.3
<b>Record Wind Direction</b>	N
<b>Have the weather conditions changed since last recorded?</b>	No
<b>Are you experiencing any odors</b>	No
Stop #8: Intersection of Lexington Drive and Morningside Drive	
<b>Use map locator to enter lat/long for this observation point.</b>	(34.4474783, -118.6609547)
<b>Record time at observation point</b>	13 Apr 2024 5:06 PM PDT
<b>Record Wind Speed (mph)</b>	3.8
<b>Record Wind Direction</b>	NE
<b>Have the weather conditions changed since last recorded?</b>	No
<b>Are you experiencing any odors</b>	No
Stop #9: Intersection of Val Verde Road and Trellis Road	
<b>Use map locator to enter lat/long for this observation point.</b>	(34.4485125, -118.6629649)
<b>Record time at observation point</b>	13 Apr 2024 5:07 PM PDT
<b>Record Wind Speed (mph)</b>	3.6
<b>Record Wind Direction</b>	S
<b>Have the weather conditions changed since last recorded?</b>	No
<b>Are you experiencing any odors</b>	No
Stop #10: Intersection of San Martinez Road and Euclid Ave.	
<b>Use map locator to enter lat/long for this observation point.</b>	(34.4468605, -118.6645436)

Record time at observation point

13 Apr 2024 5:08 PM PDT

Record Wind Speed (mph)

3.6

Record Wind Direction

W

Have the weather conditions changed since last recorded?

No

Are you experiencing any odors

No

Stop #11: Intersection of San Martinez Road and Keningston Road

Use map locator to enter lat/long for this observation point.

30633 San Martinez Rd, Castaic,  
CA 91384, USA  
(34.4486299, -118.6702074)

Record time at observation point

13 Apr 2024 5:09 PM PDT

Record Wind Speed (mph)

.7

Record Wind Direction

W

Have the weather conditions changed since last recorded?

No

Are you experiencing any odors

No

Stop #12: Intersection of Hunstock Street and Windsor Road

Use map locator to enter lat/long for this observation point.

(34.4461117, -118.6494765)

Record time at observation point

13 Apr 2024 5:13 PM PDT

Record Wind Speed (mph)

4.3

Record Wind Direction

NE

Have the weather conditions changed since last recorded?

No

Are you experiencing any odors

No

Stop #13: Intersection of Del Valle Road and Silver Street

Use map locator to enter lat/long for this observation point.

(34.4482112, -118.6551639)

Record time at observation point

13 Apr 2024 5:14 PM PDT

Record Wind Speed

8

<b>Record Wind Direction</b>	NE
<b>Have the weather conditions changed since last recorded?</b>	No
<b>Are you experiencing any odors</b>	No
Stop #14: Intersection of Del Valle Road and Hasley Canyon Road	
<b>Use map locator to enter lat/long for this observation point.</b>	Del Valle Rd & Hasley Canyon Rd, California 91355, USA (34.456905, -118.64146400000001)
<b>Record time at observation point</b>	13 Apr 2024 5:16 PM PDT
<b>Record Wind Speed (mph)</b>	5.8
<b>Record Wind Direction</b>	NE
<b>Have the weather conditions changed since last recorded?</b>	No
<b>Are you experiencing any odors</b>	No
Stop #15: Intersection of Hasley Canyon Road and Gibraltar Lane	
<b>Use map locator to enter lat/long for this observation point.</b>	28579 Gibraltar Ln, Castaic, CA 91384, USA (34.4551702, -118.63360240000002)
<b>Record time at observation point</b>	13 Apr 2024 5:17 PM PDT
<b>Record Wind Speed (mph)</b>	3.8
<b>Record Wind Direction</b>	N
<b>Have the weather conditions changed since last recorded?</b>	No
<b>Are you experiencing any odors</b>	No
Stop #16: Intersection of Gibraltar Lane and Alton Way	
<b>Use map locator to enter lat/long for this observation point.</b>	28340 Alton Way, Castaic, CA 91384, USA (34.4547214, -118.6302393)
<b>Record time at observation point</b>	13 Apr 2024 5:18 PM PDT
<b>Record Wind Speed (mph)</b>	5.3

<b>Record Wind Direction</b>	N
<b>Have the weather conditions changed since last recorded?</b>	No
<b>Are you experiencing any odors</b>	No
Stop #17: Intersection of Castlebury Place and Picadilly Place	2 flagged
<b>Use map locator to enter lat/long for this observation point.</b>	28205 Alton Way, Castaic, CA 91384, USA (34.4530959, -118.62780079999999)
<b>Record time at observation point</b>	13 Apr 2024 5:19 PM PDT
<b>Record Wind Speed (mph)</b>	.4
<b>Record Wind Direction</b>	N
<b>Have the weather conditions changed since last recorded?</b>	No
<b>Are you experiencing any odors</b>	Yes
<b>Description of Odor</b>	Landfill Leachate
<b>Intensity of Odor</b>	3 - Moderate Odor
<b>Are any corrective actions needed?</b>	No
Stop #18: Intersection of Gibraltar Lane and Springvale Lane	1 flagged
<b>Use map locator to enter lat/long for this observation point.</b>	(34.4557951, -118.6285032)
<b>Record time at observation point</b>	13 Apr 2024 5:21 PM PDT
<b>Record Wind Speed (mph)</b>	4.3
<b>Record Wind Direction</b>	N
<b>Have the weather conditions changed since last recorded?</b>	No
<b>Are you experiencing any odors</b>	Yes
<b>Description of Odor</b>	Landfill Leachate
<b>Intensity of Odor</b>	2 - Light odor detected
<b>Are any corrective actions needed?</b>	No

Stop #19: Intersection of Gibraltar Lane and Cambridge Avenue

29854 Berkshire Pl, Castaic, CA  
91384, USA  
(34.4581149,  
-118.62768689999999)

Use map locator to enter lat/long for this observation point.

Record time at observation point

13 Apr 2024 5:22 PM PDT

Record Wind Speed (mph)

3.1

Record Wind Direction

N

Have the weather conditions changed since last recorded?

No

Are you experiencing any odors

No

Stop #20: Intersection of Cambridge Avenue and Hasley Canyon Road

1 flagged

9701 Creekbed Rd, Castaic, CA  
91384, USA  
(34.4555301, -118.6218167)

Use map locator to enter lat/long for this observation point.

Record time at observation point

13 Apr 2024 5:23 PM PDT

Record Wind Speed (mph)

.9

Record Wind Direction

N

Have the weather conditions changed since last recorded?

No

Are you experiencing any odors

Yes

Description of Odor

Landfill Leachate

Intensity of Odor

2 - Light odor detected

Are any corrective actions needed?

No

Stop #21: Intersection of The Old Road and Hillcrest Parkway

30351 The Old Rd, Castaic, CA  
91384, USA  
(34.470110999999996,  
-118.617112)

Use map locator to enter lat/long for this observation point.

Record time at observation point

13 Apr 2024 5:26 PM PDT

Record Wind Speed (mph)

4.5

<b>Record Wind Direction</b>	W
<b>Have the weather conditions changed since last recorded?</b>	No
<b>Are you experiencing any odors</b>	No
Stop #22: Intersection of Hillcrest Parkway and Park Vista Drive at Castaic Elementary School	
<b>Use map locator to enter lat/long for this observation point.</b>	30455 Park Vista Dr, Castaic, CA 91384, USA (34.472168100000005, -118.6304217)
<b>Record time at observation point</b>	13 Apr 2024 5:28 PM PDT
<b>Record Wind Speed (mph)</b>	0
<b>Have the weather conditions changed since last recorded?</b>	No
<b>Are you experiencing any odors</b>	No
Stop #23: Intersection of Creekbed Road and Firebrand Drive	
<b>Use map locator to enter lat/long for this observation point.</b>	27659 Firebrand Dr, Castaic, CA 91384, USA (34.458084899999996, -118.6195279)
<b>Record time at observation point</b>	13 Apr 2024 5:24 PM PDT
<b>Record Wind Speed (mph)</b>	1.6
<b>Record Wind Direction</b>	NE
<b>Have the weather conditions changed since last recorded?</b>	No
<b>Are you experiencing any odors</b>	Yes
<b>Description of Odor</b>	Landfill Leachate
<b>Intensity of Odor</b>	2 - Light odor detected
<b>Are any corrective actions needed?</b>	No
Stop #24: Intersection of The Old Road and Live Oak Road	
<b>Use map locator to enter lat/long for this observation point.</b>	29483 The Old Rd, Castaic, CA 91384, USA (34.4530556, -118.6163889)

Record time at observation point

13 Apr 2024 5:32 PM PDT

Record Wind Speed (mph)

3.1

Record Wind Direction

N

Have the weather conditions changed since last recorded?

No

Are you experiencing any odors

No

Stop #25: Intersection of Live Oak Road and Hidden Trail Road

Use map locator to enter lat/long for this observation point.

27646 Buckskin Dr, Castaic, CA  
91384, USA  
(34.4505333,  
-118.61779569999999)

Record time at observation point

13 Apr 2024 5:33 PM PDT

Record Wind Speed (mph)

5.6

Record Wind Direction

N

Have the weather conditions changed since last recorded?

No

Are you experiencing any odors

No

Stop #26: Intersection of Live Oak Elementary School at  
Saddleridge Way

Use map locator to enter lat/long for this observation point.

27710 Rangewood Rd, Castaic, CA  
91384, USA  
(34.450107599999996,  
-118.61922759999999)

Record time at observation point

13 Apr 2024 5:34 PM PDT

Record Wind Speed (mph)

1.1

Record Wind Direction

N

Have the weather conditions changed since last recorded?

No

Are you experiencing any odors

No

Stop #27: Intersection of Rangewood Road and Buckskin Drive

Use map locator to enter lat/long for this observation point.

29165 Saddleridge Way, Castaic,  
CA 91384, USA  
(34.4491454,  
-118.62033539999999)



Record time at observation point

13 Apr 2024 5:35 PM PDT

Record Wind Speed (mph)

1.2

Record Wind Direction

N

Have the weather conditions changed since last recorded?

No

Are you experiencing any odors

No

Stop #28: Intersection of Quincy Street and Cambridge Avenue

Use map locator to enter lat/long for this observation point.

27807 Quincy St, Castaic, CA  
91384, USA  
(34.4529521, -118.620166)

Record time at observation point

13 Apr 2024 5:37 PM PDT

Record Wind Speed (mph)

4.1

Record Wind Direction

NE

Have the weather conditions changed since last recorded?

No

Are you experiencing any odors

No

Stop #29: Intersection of Hasley Canyon Road and Commerce Center Drive (Santa Clarita Valley International School & Playmakers Preschool)

2 flagged

Use map locator to enter lat/long for this observation point.

Commerce Center Dr, Valencia, CA  
91355, USA  
(34.450597699999996,  
-118.6258824)

Record time at observation point

13 Apr 2024 5:43 PM PDT

Record Wind Speed (mph)

0

Have the weather conditions changed since last recorded?

No

Are you experiencing any odors

Yes

Description of Odor

Landfill Leachate

Landfill Gas

Intensity of Odor

3 - Moderate Odor

Are any corrective actions needed?

No

Stop #30: Intersection of Commerce Center Drive and Witherspoon Parkway

1 flagged

Use map locator to enter lat/long for this observation point.

Commerce Center Dr &  
Witherspoon Pky, California  
91384, USA  
(34.445912, -118.626105)

Record time at observation point

13 Apr 2024 5:44 PM PDT

Record Wind Speed (mph)

3.1

Record Wind Direction

S

Have the weather conditions changed since last recorded?

No

Are you experiencing any odors

Yes

Description of Odor

Landfill Leachate

Intensity of Odor

1 - Very light odor detected

Are any corrective actions needed?

No

Stop #31: Intersection of Franklin Parkway and driveway leading to the United States Postal Service

Use map locator to enter lat/long for this observation point.

28615 Braxton Ave, Valencia, CA  
91355, USA  
(34.436017,  
-118.62702900000001)

Record time at observation point

13 Apr 2024 5:47 PM PDT

Record Wind Speed (mph)

.9

Record Wind Direction

SW

Have the weather conditions changed since last recorded?

No

Are you experiencing any odors

No

Stop #32: Intersection of Henry Mayo Drive and Cambridge View Drive, leading into the Valencia Travel Village RV Resort

Use map locator to enter lat/long for this observation point.

(34.429179420419004,  
-118.62483736127615)

Record time at observation point

13 Apr 2024 5:49 PM PDT

Record Wind Speed (mph)

3.8

<b>Record Wind Direction</b>	W
<b>Have the weather conditions changed since last recorded?</b>	No
<b>Are you experiencing any odors</b>	No
Odor Compliance with Stipulated Order for Abatement	
<b>At 3 or more stops have you recorded any Landfill Odor Intensity of 3 (3 - Moderate Odor) or higher?</b>	No

**Recorder Signature**



adrian mendoza  
14 Apr 2024 5:50 PM PDT

---

**Upon completion of this patrol, please check the box to trigger necessary notifications.**

# 4050 - Chiquita Odor Patrol Template

Complete

Score	3 / 3 (100%)	Flagged items	17	Actions	0
-------	--------------	---------------	----	---------	---

Conducted on

13 Apr 2024 7:05 AM PDT

Prepared by

Julian Jenkins

If the name of the person conducting the Patrol does not appear above, please enter it here:

What type of patrol is this?

Regular Patrol

Weather Conditions at the time of patrol.

Rain

Cloudy

Amount of Precipitation in past 24 hours (in.)

0.01

Temperature at time of Patrol

56°F  
Should be between -50°F to 125°F

I acknowledge that I have not visited the working face or other on-site areas where exposed trash or landfill odors such as, but not limited to landfill gas odors, refuse or refuse contaminated material odors, or landfill liquids/landfill leachate odors exist within four hours prior to conducting this odor surveillance.



I acknowledge that I will assess each Patrol Stop while standing outside of the vehicle.



**Flagged items**

17 flagged

Odor Patrol Stops / Stop #3: Intersection of Lincoln Avenue and Jackson Street

**Are you experiencing any odors**

Yes

Odor Patrol Stops / Stop #8: Intersection of Lexington Drive and Morningside Drive

**Are you experiencing any odors**

Yes

Odor Patrol Stops / Stop #8: Intersection of Lexington Drive and Morningside Drive

**Intensity of Odor**

3 - Moderate Odor

Odor Patrol Stops / Stop #9: Intersection of Val Verde Road and Trellis Road

**Are you experiencing any odors**

Yes

Odor Patrol Stops / Stop #12: Intersection of Hunstock Street and Windsor Road

**Are you experiencing any odors**

Yes

Odor Patrol Stops / Stop #15: Intersection of Hasley Canyon Road and Gibraltar Lane

**Are you experiencing any odors**

Yes

Odor Patrol Stops / Stop #16: Intersection of Gibraltar Lane and Alton Way

**Are you experiencing any odors**

Yes

Odor Patrol Stops / Stop #16: Intersection of Gibraltar Lane and Alton Way

**Intensity of Odor**

3 - Moderate Odor

Odor Patrol Stops / Stop #17: Intersection of Castlebury Place and Picadilly Place

**Are you experiencing any odors**

Yes

Odor Patrol Stops / Stop #17: Intersection of Castlebury Place and Picadilly Place

**Intensity of Odor**

3 - Moderate Odor

Odor Patrol Stops / Stop #18: Intersection of Gibraltar Lane and Springvale Lane

**Are you experiencing any odors**

Yes

Odor Patrol Stops / Stop #19: Intersection of Gibraltar Lane and Cambridge Avenue

**Are you experiencing any odors**

Yes

Odor Patrol Stops / Stop #20: Intersection of Cambridge Avenue and Hasley Canyon Road

**Are you experiencing any odors**

Yes

Odor Patrol Stops / Stop #21: Intersection of The Old Road and Hillcrest Parkway

**Are you experiencing any odors**

Yes

Odor Patrol Stops / Stop #22: Intersection of Hillcrest Parkway and Park Vista Drive at Castaic Elementary School

**Are you experiencing any odors**

Yes

Odor Patrol Stops / Stop #26: Intersection of Live Oak Elementary School at Saddleridge Way

**Are you experiencing any odors**

Yes

---

Odor Patrol Stops / Stop #28: Intersection of Quincy Street and Cambridge Avenue

**Are you experiencing any odors**

Yes

**Odor Patrol Stops**

17 flagged

Stop #1: Chiquito Canyon Road and Driveway leading to the LA County Fire's Del Valle Regional Training Center

**Use map locator to enter lat/long for this observation point.**28101 Chiquito Canyon Rd,  
Castaic, CA 91384, USA  
(34.4317609, -118.6589423)**Record time at observation point**

13 Apr 2024 7:10 AM PDT

**Record Wind Speed (mph)**

1.6

**Record Wind Direction**

SW

**Have the weather conditions changed since start of patrol?**

No

**Are you experiencing any odors**

No

Stop #2: Intersection of Chiquito Canyon Road and Lincoln Avenue

**Use map locator to enter lat/long for this observation point.**28465 Chiquito Canyon Rd,  
Castaic, CA 91384, USA  
(34.4384167, -118.658496)**Record time at observation point**

13 Apr 2024 7:12 AM PDT

**Record Wind Speed (mph)**

0.7

**Record Wind Direction**

SW

**Have the weather conditions changed since last recorded?**

No

**Are you experiencing any odors**

No

Stop #3: Intersection of Lincoln Avenue and Jackson Street

1 flagged

**Use map locator to enter lat/long for this observation point.**28611 Lincoln Ave, Val Verde, CA  
91384, USA  
(34.4398392, -118.6560351)**Record time at observation point**

13 Apr 2024 7:14 AM PDT

**Record Wind Speed (mph)**

0.9

**Record Wind Direction**

SW

**Have the weather conditions changed since last recorded?**

No



<b>Are you experiencing any odors</b>	Yes
<b>Description of Odor</b>	Landfill Chemical
<b>Intensity of Odor</b>	2 - Light odor detected
<b>Are any corrective actions needed?</b>	
Stop #4: Intersection of Buchanan Way and Chiquito Canyon Road	
<b>Use map locator to enter lat/long for this observation point.</b>	30015 Buchanan Way, Castaic, CA 91384, USA (34.4419938, -118.65772129999999)
<b>Record time at observation point</b>	13 Apr 2024 7:18 AM PDT
<b>Record Wind Speed (mph)</b>	0.9
<b>Record Wind Direction</b>	S
<b>Have the weather conditions changed since last recorded?</b>	Yes
<b>What conditions have changed?</b>	Precipitation
<b>Updated precipitation data at this location.</b>	Rain has stopped
<b>Are you experiencing any odors</b>	No
Stop #5: Intersection of Lincoln Avenue and Harding Avenue	
<b>Use map locator to enter lat/long for this observation point.</b>	11629 Daleside Ave, Hawthorne, CA 90250, USA (34.443070999999996, -118.655496)
<b>Record time at observation point</b>	13 Apr 2024 7:16 AM PDT
<b>Record Wind Speed (mph)</b>	1.1
<b>Record Wind Direction</b>	SE
<b>Have the weather conditions changed since last recorded?</b>	No
<b>Are you experiencing any odors</b>	No
Stop #6: Intersection of Chiquito Canyon Road and San Martinez Road	

Use map locator to enter lat/long for this observation point.

30010 San Martinez Rd, Castaic,  
CA 91384, USA  
(34.4449994, -118.6582312)

Record time at observation point

13 Apr 2024 7:20 AM PDT

Record Wind Speed (mph)

0

Have the weather conditions changed since last recorded?

No

Are you experiencing any odors

No

Stop #7: Intersection of San Martinez Road and Morningside Drive

Use map locator to enter lat/long for this observation point.

(34.446099, -118.661382)

Record time at observation point

13 Apr 2024 7:22 AM PDT

Record Wind Speed (mph)

1.1

Record Wind Direction

S

Have the weather conditions changed since last recorded?

No

Are you experiencing any odors

No

Stop #8: Intersection of Lexington Drive and Morningside Drive

2 flagged

Use map locator to enter lat/long for this observation point.

(34.4484986, -118.6607917)

Record time at observation point

13 Apr 2024 7:24 AM PDT

Record Wind Speed (mph)

2.0

Record Wind Direction

NW

Have the weather conditions changed since last recorded?

No

Are you experiencing any odors

Yes

Description of Odor

Other

Describe "Other" Odor

Engine exhaust - 2-stroke

Intensity of Odor

3 - Moderate Odor

Are any corrective actions needed?

No

Stop #9: Intersection of Val Verde Road and Trellis Road		1 flagged
<b>Use map locator to enter lat/long for this observation point.</b>	(34.4480355, -118.6629614)	
<b>Record time at observation point</b>	13 Apr 2024 7:26 AM PDT	
<b>Record Wind Speed (mph)</b>	0.2	
<b>Record Wind Direction</b>	N	
<b>Have the weather conditions changed since last recorded?</b>	No	
<b>Are you experiencing any odors</b>	Yes	
<b>Description of Odor</b>	Other	
<b>Describe "Other" odor</b>	Citrus blossoms and household cleanser	
<b>Intensity of Odor</b>	2 - Light odor detected	
<b>Are any corrective actions needed?</b>	No	

Stop #10: Intersection of San Martinez Road and Euclid Ave.	
<b>Use map locator to enter lat/long for this observation point.</b>	(34.4478999, -118.6658071)
<b>Record time at observation point</b>	13 Apr 2024 7:29 AM PDT
<b>Record Wind Speed (mph)</b>	0
<b>Have the weather conditions changed since last recorded?</b>	No
<b>Are you experiencing any odors</b>	No

Stop #11: Intersection of San Martinez Road and Keningston Road	
<b>Use map locator to enter lat/long for this observation point.</b>	30646 San Martinez Rd, Castaic, CA 91384, USA (34.4482237, -118.67070860000001)
<b>Record time at observation point</b>	13 Apr 2024 7:32 AM PDT
<b>Record Wind Speed (mph)</b>	1.3
<b>Record Wind Direction</b>	W

Have the weather conditions changed since last recorded?	No
Are you experiencing any odors	No
Stop #12: Intersection of Hunstock Street and Windsor Road	1 flagged
Use map locator to enter lat/long for this observation point.	(34.4459275, -118.6496222)
Record time at observation point	13 Apr 2024 7:37 AM PDT
Record Wind Speed (mph)	0.7
Record Wind Direction	SW
Have the weather conditions changed since last recorded?	No
Are you experiencing any odors	Yes
Description of Odor	Other
Describe "Other" Odor	Musty odor
Intensity of Odor	2 - Light odor detected
Are any corrective actions needed?	No
Stop #13: Intersection of Del Valle Road and Silver Street	
Use map locator to enter lat/long for this observation point.	(34.4486467, -118.6554535)
Record time at observation point	13 Apr 2024 7:41 AM PDT
Record Wind Speed	2.0
Record Wind Direction	S
Have the weather conditions changed since last recorded?	No
Are you experiencing any odors	No
Stop #14: Intersection of Del Valle Road and Hasley Canyon Road	
Use map locator to enter lat/long for this observation point.	Del Valle Rd & Hasley Canyon Rd, Hasley Canyon, CA 91384, USA (34.456818999999996, -118.64180300000001)
Record time at observation point	13 Apr 2024 7:44 AM PDT

<b>Record Wind Speed (mph)</b>	0.9
<b>Record Wind Direction</b>	W
<b>Have the weather conditions changed since last recorded?</b>	No
<b>Are you experiencing any odors</b>	No
Stop #15: Intersection of Hasley Canyon Road and Gibraltar Lane	1 flagged
<b>Use map locator to enter lat/long for this observation point.</b>	(34.45532, -118.6332755)
<b>Record time at observation point</b>	13 Apr 2024 7:46 AM PDT
<b>Record Wind Speed (mph)</b>	1.3
<b>Record Wind Direction</b>	W
<b>Have the weather conditions changed since last recorded?</b>	No
<b>Are you experiencing any odors</b>	Yes
<b>Description of Odor</b>	Landfill Gas
<b>Intensity of Odor</b>	1 - Very light odor detected
<b>Are any corrective actions needed?</b>	
Stop #16: Intersection of Gibraltar Lane and Alton Way	2 flagged
<b>Use map locator to enter lat/long for this observation point.</b>	29802 Glendower Ct, Castaic, CA 91384, USA (34.4553855, -118.6313788)
<b>Record time at observation point</b>	13 Apr 2024 7:47 AM PDT
<b>Record Wind Speed (mph)</b>	1.3
<b>Record Wind Direction</b>	NW
<b>Have the weather conditions changed since last recorded?</b>	No
<b>Are you experiencing any odors</b>	Yes
<b>Description of Odor</b>	Landfill Gas
<b>Intensity of Odor</b>	3 - Moderate Odor

**Are any corrective actions needed?**

Stop #17: Intersection of Castlebury Place and Picadilly Place

2 flagged

**Use map locator to enter lat/long for this observation point.**

29718 Castlebury Pl, Castaic, CA  
91384, USA  
(34.4535607,  
-118.62745899999997)

**Record time at observation point**

13 Apr 2024 7:51 AM PDT

**Record Wind Speed (mph)**

2.2

**Record Wind Direction**

S

**Have the weather conditions changed since last recorded?**

No

**Are you experiencing any odors**

Yes

**Description of Odor**

Landfill Gas

Landfill Chemical

**Intensity of Odor**

3 - Moderate Odor

**Are any corrective actions needed?**

Stop #18: Intersection of Gibraltar Lane and Springvale Lane

1 flagged

**Use map locator to enter lat/long for this observation point.**

28256 Springvale Ln, Castaic, CA  
91384, USA  
(34.4555485,  
-118.62855289999997)

**Record time at observation point**

13 Apr 2024 7:53 AM PDT

**Record Wind Speed (mph)**

2.0

**Record Wind Direction**

SW

**Have the weather conditions changed since last recorded?**

No

**Are you experiencing any odors**

Yes

**Description of Odor**

Landfill Gas

**Intensity of Odor**

1 - Very light odor detected

**Are any corrective actions needed?**

Stop #19: Intersection of Gibraltar Lane and Cambridge Avenue 1 flagged

Use map locator to enter lat/long for this observation point. 29826 Cambridge Ave, Castaic, CA 91384, USA (34.4580704, -118.6264562)

Record time at observation point 13 Apr 2024 7:56 AM PDT

Record Wind Speed (mph) 1.3

Record Wind Direction SW

Have the weather conditions changed since last recorded? No

Are you experiencing any odors Yes

Description of Odor Landfill Gas

Intensity of Odor 1 - Very light odor detected

Are any corrective actions needed?

Stop #20: Intersection of Cambridge Avenue and Hasley Canyon Road 1 flagged

Use map locator to enter lat/long for this observation point. 27803 Wakefield Rd, Castaic, CA 91384, USA (34.454294, -118.6209865)

Record time at observation point 13 Apr 2024 8:22 AM PDT

Record Wind Speed (mph) 1.8

Record Wind Direction SW

Have the weather conditions changed since last recorded? No

Are you experiencing any odors Yes

Description of Odor Other

Describe "Other" Odor Household fragrance

Intensity of Odor 1 - Very light odor detected

Are any corrective actions needed? No

Stop #21: Intersection of The Old Road and Hillcrest Parkway 1 flagged

Use map locator to enter lat/long for this observation point.

30351 The Old Rd, Castaic, CA  
91384, USA  
(34.470110999999996,  
-118.617112)

Record time at observation point

13 Apr 2024 8:06 AM PDT

Record Wind Speed (mph)

2.9

Record Wind Direction

S

Have the weather conditions changed since last recorded?

No

Are you experiencing any odors

Yes

Description of Odor

Other

Describe "Other" Odor

Car exhaust

Intensity of Odor

2 - Light odor detected

Are any corrective actions needed?

No

Stop #22: Intersection of Hillcrest Parkway and Park Vista Drive  
at Castaic Elementary School

1 flagged

Use map locator to enter lat/long for this observation point.

28332 Foothill Rd, Castaic, CA  
91384, USA  
(34.471645699999996,  
-118.62989749999998)

Record time at observation point

13 Apr 2024 8:03 AM PDT

Record Wind Speed (mph)

0

Have the weather conditions changed since last recorded?

No

Are you experiencing any odors

Yes

Description of Odor

Landfill Gas

Intensity of Odor

1 - Very light odor detected

Are any corrective actions needed?

Stop #23: Intersection of Creekbed Road and Firebrand Drive

Use map locator to enter lat/long for this observation point.

29796 Creekbed Rd, Castaic, CA  
91384, USA  
(34.4575962, -118.6195735)



Record time at observation point

13 Apr 2024 7:59 AM PDT

Record Wind Speed (mph)

1.1

Record Wind Direction

SE

Have the weather conditions changed since last recorded?

No

Are you experiencing any odors

No

Stop #24: Intersection of The Old Road and Live Oak Road

Use map locator to enter lat/long for this observation point.

27305 Live Oak Rd, Castaic, CA  
91384, USA  
(34.453375,  
-118.6164685999999)

Record time at observation point

13 Apr 2024 8:10 AM PDT

Record Wind Speed (mph)

3.1

Record Wind Direction

SW

Have the weather conditions changed since last recorded?

No

Are you experiencing any odors

No

Stop #25: Intersection of Live Oak Road and Hidden Trail Road

Use map locator to enter lat/long for this observation point.

27704 Buckskin Dr, Castaic, CA  
91384, USA  
(34.4498606, -118.6182516)

Record time at observation point

13 Apr 2024 8:12 AM PDT

Record Wind Speed (mph)

1.8

Record Wind Direction

SW

Have the weather conditions changed since last recorded?

No

Are you experiencing any odors

No

Stop #26: Intersection of Live Oak Elementary School at  
Saddleridge Way

1 flagged

Use map locator to enter lat/long for this observation point.

27728 Saddleridge Way, Castaic,  
CA 91384, USA  
(34.4497627, -118.6195735)

Record time at observation point

13 Apr 2024 8:14 AM PDT

Record Wind Speed (mph)

0

Have the weather conditions changed since last recorded?

No

Are you experiencing any odors

Yes

Description of Odor

Landfill Gas

Intensity of Odor

1 - Very light odor detected

Are any corrective actions needed?

Stop #27: Intersection of Rangewood Road and Buckskin Drive

Use map locator to enter lat/long for this observation point.

29165 Saddleridge Way, Castaic,  
CA 91384, USA  
(34.4491454,  
-118.62033539999999)

Record time at observation point

13 Apr 2024 8:16 AM PDT

Record Wind Speed (mph)

2.5

Record Wind Direction

S

Have the weather conditions changed since last recorded?

No

Are you experiencing any odors

No

Stop #28: Intersection of Quincy Street and Cambridge Avenue

1 flagged

Use map locator to enter lat/long for this observation point.

(34.4530781, -118.6197912)

Record time at observation point

13 Apr 2024 8:19 AM PDT

Record Wind Speed (mph)

0.9

Record Wind Direction

SW

Have the weather conditions changed since last recorded?

No

Are you experiencing any odors

Yes

Description of Odor

Other

Describe "Other" Odor

Chemical citrus odor

<b>Intensity of Odor</b>	1 - Very light odor detected
<b>Are any corrective actions needed?</b>	No
Stop #29: Intersection of Hasley Canyon Road and Commerce Center Drive (Santa Clarita Valley International School & Playmakers Preschool)	
<b>Use map locator to enter lat/long for this observation point.</b>	28050 Hasley Canyon Rd, Castaic, CA 91384, USA (34.4509472, -118.6247111)
<b>Record time at observation point</b>	13 Apr 2024 8:25 AM PDT
<b>Record Wind Speed (mph)</b>	0.9
<b>Record Wind Direction</b>	S
<b>Have the weather conditions changed since last recorded?</b>	No
<b>Are you experiencing any odors</b>	No
Stop #30: Intersection of Commerce Center Drive and Witherspoon Parkway	
<b>Use map locator to enter lat/long for this observation point.</b>	29011 Witherspoon Pkwy, Valencia, CA 91355, USA (34.445682, -118.62720999999999)
<b>Record time at observation point</b>	13 Apr 2024 8:29 AM PDT
<b>Record Wind Speed (mph)</b>	3.6
<b>Record Wind Direction</b>	SW
<b>Have the weather conditions changed since last recorded?</b>	No
<b>Are you experiencing any odors</b>	No
Stop #31: Intersection of Franklin Parkway and driveway leading to the United States Postal Service	
<b>Use map locator to enter lat/long for this observation point.</b>	28000 Franklin Pkwy, Valencia, CA 91355, USA (34.4339084, -118.628524)
<b>Record time at observation point</b>	13 Apr 2024 8:32 AM PDT
<b>Record Wind Speed (mph)</b>	4.2

<b>Record Wind Direction</b>	SW
<b>Have the weather conditions changed since last recorded?</b>	No
<b>Are you experiencing any odors</b>	No
Stop #32: Intersection of Henry Mayo Drive and Cambridge View Drive, leading into the Valencia Travel Village RV Resort	
<b>Use map locator to enter lat/long for this observation point.</b>	Cambridge View Dr, Valencia, CA 91355, USA (34.4295752, -118.6247691)
<b>Record time at observation point</b>	13 Apr 2024 8:38 AM PDT
<b>Record Wind Speed (mph)</b>	3.3
<b>Record Wind Direction</b>	SW
<b>Have the weather conditions changed since last recorded?</b>	No
<b>Are you experiencing any odors</b>	No
Odor Compliance with Stipulated Order for Abatement	
<b>At 3 or more stops have you recorded any Landfill Odor Intensity of 3 (3 - Moderate Odor) or higher?</b>	No

**Recorder Signature**



Julian Jenkins  
13 Apr 2024 8:39 AM PDT

---

**Upon completion of this patrol, please check the box to trigger necessary notifications.**

# 4050 - Chiquita Odor Patrol Template

Complete

<b>Score</b>	3 / 3 (100%)	<b>Flagged items</b>	2	<b>Actions</b>	0
<b>Conducted on</b>	15 Apr 2024 7:09 PM PDT				
<b>Prepared by</b>	Chiquita Landfill				
<b>If the name of the person conducting the Patrol does not appear above, please enter it here:</b>	Isaac and adrian				
<b>What type of patrol is this?</b>	Regular Patrol				
<b>Weather Conditions at the time of patrol.</b>	Sunny				
<b>Temperature at time of Patrol</b>	65°F Should be between -50°F to 125°F				
<b>I acknowledge that I have not visited the working face or other on-site areas where exposed trash or landfill odors such as, but not limited to landfill gas odors, refuse or refuse contaminated material odors, or landfill liquids/landfill leachate odors exist within four hours prior to conducting this odor surveillance.</b>	<input checked="" type="checkbox"/>				
<b>I acknowledge that I will assess each Patrol Stop while standing outside of the vehicle.</b>	<input checked="" type="checkbox"/>				

**Flagged items**

2 flagged

Odor Patrol Stops / Stop #31: Intersection of Franklin Parkway and driveway leading to the United States Postal Service

**Are you experiencing any odors**

Yes

Odor Patrol Stops / Stop #31: Intersection of Franklin Parkway and driveway leading to the United States Postal Service

**Intensity of Odor**

3 - Moderate Odor

**Odor Patrol Stops**

2 flagged

Stop #1: Chiquito Canyon Road and Driveway leading to the LA County Fire's Del Valle Regional Training Center

**Use map locator to enter lat/long for this observation point.**Chiquito Canyon Rd, Valencia, CA  
91355, USA  
(34.4293603, -118.6586666)**Record time at observation point**

15 Apr 2024 7:12 PM PDT

**Record Wind Speed (mph)**

.2

**Record Wind Direction**

N

**Have the weather conditions changed since start of patrol?**

No

**Are you experiencing any odors**

No

Stop #2: Intersection of Chiquito Canyon Road and Lincoln Avenue

**Use map locator to enter lat/long for this observation point.**Chiquito Canyon Rd & Lincoln Ave,  
California 91355, USA  
(34.437901, -118.658324)**Record time at observation point**

15 Apr 2024 7:13 PM PDT

**Record Wind Speed (mph)**

3.6

**Record Wind Direction**

N

**Have the weather conditions changed since last recorded?**

No

**Are you experiencing any odors**

No

Stop #3: Intersection of Lincoln Avenue and Jackson Street

**Use map locator to enter lat/long for this observation point.**28543 Lincoln Ave, Castaic, CA  
91384, USA  
(34.4395774, -118.6561263)**Record time at observation point**

15 Apr 2024 7:14 PM PDT

**Record Wind Speed (mph)**

3.1

**Record Wind Direction**

NE

**Have the weather conditions changed since last recorded?**

No



**Are you experiencing any odors**

No

Stop #4: Intersection of Buchanan Way and Chiquito Canyon Road

30300 Arlington St, Castaic, CA  
91384, USA  
(34.44281664565991,  
-118.66237722337245)

**Use map locator to enter lat/long for this observation point.**

**Record time at observation point**

15 Apr 2024 7:16 PM PDT

**Record Wind Speed (mph)**

.7

**Record Wind Direction**

S

**Have the weather conditions changed since last recorded?**

No

**Are you experiencing any odors**

No

Stop #5: Intersection of Lincoln Avenue and Harding Avenue

28710 Madison Way, Val Verde, CA  
91384, USA  
(34.441876799999996,  
-118.65630859999999)

**Use map locator to enter lat/long for this observation point.**

**Record time at observation point**

15 Apr 2024 7:15 PM PDT

**Record Wind Speed (mph)**

1.1

**Record Wind Direction**

N

**Have the weather conditions changed since last recorded?**

No

**Are you experiencing any odors**

No

Stop #6: Intersection of Chiquito Canyon Road and San Martinez Road

28898 Chiquito Canyon Rd, Val Verde, CA 91384, USA  
(34.4442272,  
-118.65766809999998)

**Use map locator to enter lat/long for this observation point.**

**Record time at observation point**

15 Apr 2024 7:16 PM PDT

**Record Wind Speed (mph)**

4.2

**Record Wind Direction**

N

<b>Have the weather conditions changed since last recorded?</b>	No
<b>Are you experiencing any odors</b>	No
Stop #7: Intersection of San Martinez Road and Morningside Drive	
<b>Use map locator to enter lat/long for this observation point.</b>	28922 Morningside Dr, Val Verde, CA 91384, USA (34.4466837, -118.6610024)
<b>Record time at observation point</b>	15 Apr 2024 7:17 PM PDT
<b>Record Wind Speed (mph)</b>	2.7
<b>Record Wind Direction</b>	NE
<b>Have the weather conditions changed since last recorded?</b>	No
<b>Are you experiencing any odors</b>	No
Stop #8: Intersection of Lexington Drive and Morningside Drive	
<b>Use map locator to enter lat/long for this observation point.</b>	(34.4474354, -118.6609379)
<b>Record time at observation point</b>	15 Apr 2024 7:18 PM PDT
<b>Record Wind Speed (mph)</b>	.2
<b>Record Wind Direction</b>	NE
<b>Have the weather conditions changed since last recorded?</b>	No
<b>Are you experiencing any odors</b>	No
Stop #9: Intersection of Val Verde Road and Trellis Road	
<b>Use map locator to enter lat/long for this observation point.</b>	(34.448706, -118.6623092)
<b>Record time at observation point</b>	15 Apr 2024 7:19 PM PDT
<b>Record Wind Speed (mph)</b>	1.1
<b>Record Wind Direction</b>	SW
<b>Have the weather conditions changed since last recorded?</b>	No
<b>Are you experiencing any odors</b>	No

Stop #10: Intersection of San Martinez Road and Euclid Ave.

Use map locator to enter lat/long for this observation point. (34.4476198, -118.6653217)

Record time at observation point 15 Apr 2024 7:19 PM PDT

Record Wind Speed (mph) 2

Record Wind Direction E

Have the weather conditions changed since last recorded? No

Are you experiencing any odors No

Stop #11: Intersection of San Martinez Road and Keningston Road

Use map locator to enter lat/long for this observation point. 30646 San Martinez Rd, Castaic, CA 91384, USA (34.4482237, -118.67070860000001)

Record time at observation point 15 Apr 2024 7:20 PM PDT

Record Wind Speed (mph) 3.6

Record Wind Direction E

Have the weather conditions changed since last recorded? No

Are you experiencing any odors No

Stop #12: Intersection of Hunstock Street and Windsor Road

Use map locator to enter lat/long for this observation point. (34.4460719, -118.6506789)

Record time at observation point 15 Apr 2024 7:24 PM PDT

Record Wind Speed (mph) .2

Record Wind Direction E

Have the weather conditions changed since last recorded? No

Are you experiencing any odors No

Stop #13: Intersection of Del Valle Road and Silver Street

Use map locator to enter lat/long for this observation point. (34.4476801, -118.655665)

Record time at observation point

15 Apr 2024 7:25 PM PDT

Record Wind Speed

2

Record Wind Direction

NE

Have the weather conditions changed since last recorded?

No

Are you experiencing any odors

No

Stop #14: Intersection of Del Valle Road and Hasley Canyon Road

Use map locator to enter lat/long for this observation point.

Del Valle Rd & Hasley Canyon Rd,  
Hasley Canyon, CA 91384, USA  
(34.4562609, -118.6432369)

Record time at observation point

15 Apr 2024 7:27 PM PDT

Record Wind Speed (mph)

1.6

Record Wind Direction

NE

Have the weather conditions changed since last recorded?

No

Are you experiencing any odors

No

Stop #15: Intersection of Hasley Canyon Road and Gibraltar Lane

Use map locator to enter lat/long for this observation point.

Halsey & Gibralt

Record time at observation point

15 Apr 2024 7:30 PM PDT

Record Wind Speed (mph)

3.6

Record Wind Direction

N

Have the weather conditions changed since last recorded?

No

Are you experiencing any odors

No

Stop #16: Intersection of Gibraltar Lane and Alton Way

Use map locator to enter lat/long for this observation point.

Gibraltar & Alton Way

Record time at observation point

15 Apr 2024 7:31 PM PDT

Record Wind Speed (mph)

2.9

<b>Record Wind Direction</b>	NE
<b>Have the weather conditions changed since last recorded?</b>	No
<b>Are you experiencing any odors</b>	No
Stop #17: Intersection of Castlebury Place and Picadilly Place	
<b>Use map locator to enter lat/long for this observation point.</b>	Castlebury & Picadilly
<b>Record time at observation point</b>	15 Apr 2024 7:32 PM PDT
<b>Record Wind Speed (mph)</b>	2.8
<b>Record Wind Direction</b>	S
<b>Have the weather conditions changed since last recorded?</b>	No
<b>Are you experiencing any odors</b>	No
Stop #18: Intersection of Gibraltar Lane and Springvale Lane	
<b>Use map locator to enter lat/long for this observation point.</b>	Gibraltar & Springvale
<b>Record time at observation point</b>	15 Apr 2024 7:33 PM PDT
<b>Record Wind Speed (mph)</b>	.5
<b>Record Wind Direction</b>	E
<b>Have the weather conditions changed since last recorded?</b>	No
<b>Are you experiencing any odors</b>	No
Stop #19: Intersection of Gibraltar Lane and Cambridge Avenue	
<b>Use map locator to enter lat/long for this observation point.</b>	Gibraltar & Cambridge
<b>Record time at observation point</b>	15 Apr 2024 7:33 PM PDT
<b>Record Wind Speed (mph)</b>	3
<b>Record Wind Direction</b>	N
<b>Have the weather conditions changed since last recorded?</b>	No
<b>Are you experiencing any odors</b>	No

Stop #20: Intersection of Cambridge Avenue and Hasley Canyon Road

**Use map locator to enter lat/long for this observation point.**

Cambridge & Hasley Canyon

**Record time at observation point**

15 Apr 2024 7:33 PM PDT

**Record Wind Speed (mph)**

.6

**Record Wind Direction**

NE

**Have the weather conditions changed since last recorded?**

No

**Are you experiencing any odors**

No

Stop #21: Intersection of The Old Road and Hillcrest Parkway

**Use map locator to enter lat/long for this observation point.**

The Old Road & Hillcrest Parkway

**Record time at observation point**

15 Apr 2024 7:34 PM PDT

**Record Wind Speed (mph)**

4.3

**Record Wind Direction**

NE

**Have the weather conditions changed since last recorded?**

No

**Are you experiencing any odors**

No

Stop #22: Intersection of Hillcrest Parkway and Park Vista Drive at Castaic Elementary School

**Use map locator to enter lat/long for this observation point.**

Hillcrest Parkway & Parkway Vista Dr

**Record time at observation point**

15 Apr 2024 7:35 PM PDT

**Record Wind Speed (mph)**

.5

**Record Wind Direction**

S

**Have the weather conditions changed since last recorded?**

No

**Are you experiencing any odors**

No

Stop #23: Intersection of Creekbed Road and Firebrand Drive

**Use map locator to enter lat/long for this observation point.**

27659 Firebrand Dr, Castaic, CA  
91384, USA

(34.458084899999996,  
-118.6195279)

**Record time at observation point** 15 Apr 2024 7:36 PM PDT

**Record Wind Speed (mph)** 4.9

**Record Wind Direction** N

**Have the weather conditions changed since last recorded?** No

**Are you experiencing any odors** No

Stop #24: Intersection of The Old Road and Live Oak Road

27602 Hartford Ave, Castaic, CA  
91384, USA  
(34.453196,  
-118.61702079999998)

**Use map locator to enter lat/long for this observation point.**

**Record time at observation point** 15 Apr 2024 7:39 PM PDT

**Record Wind Speed (mph)** 3.6

**Record Wind Direction** SW

**Have the weather conditions changed since last recorded?** No

**Are you experiencing any odors** No

Stop #25: Intersection of Live Oak Road and Hidden Trail Road

27626 Buckskin Dr, Castaic, CA  
91384, USA  
(34.450984,  
-118.61743109999999)

**Use map locator to enter lat/long for this observation point.**

**Record time at observation point** 15 Apr 2024 7:40 PM PDT

**Record Wind Speed (mph)** 2.

**Record Wind Direction** SW

**Have the weather conditions changed since last recorded?** No

**Are you experiencing any odors** No

Stop #26: Intersection of Live Oak Elementary School at  
Saddleridge Way

Use map locator to enter lat/long for this observation point.

27702 Saddleridge Way, Castaic,  
CA 91384, USA  
(34.4502433,  
-118.61893529999998)

Record time at observation point

15 Apr 2024 7:40 PM PDT

Record Wind Speed (mph)

.4

Record Wind Direction

S

Have the weather conditions changed since last recorded?

No

Are you experiencing any odors

No

Stop #27: Intersection of Rangewood Road and Buckskin Drive

Use map locator to enter lat/long for this observation point.

29203 Saddleridge Way, Castaic,  
CA 91384, USA  
(34.4492799,  
-118.62036769999999)

Record time at observation point

15 Apr 2024 7:41 PM PDT

Record Wind Speed (mph)

.9

Record Wind Direction

S

Have the weather conditions changed since last recorded?

No

Are you experiencing any odors

No

Stop #28: Intersection of Quincy Street and Cambridge Avenue

Use map locator to enter lat/long for this observation point.

(34.452792, -118.6201555)

Record time at observation point

15 Apr 2024 7:43 PM PDT

Record Wind Speed (mph)

0

Have the weather conditions changed since last recorded?

No

Are you experiencing any odors

No

Stop #29: Intersection of Hasley Canyon Road and Commerce  
Center Drive (Santa Clarita Valley International School &  
Playmakers Preschool)

Use map locator to enter lat/long for this observation point.

(34.451168, -118.6256149)



Record time at observation point

15 Apr 2024 7:45 PM PDT

Record Wind Speed (mph)

2.5

Record Wind Direction

SW

Have the weather conditions changed since last recorded?

No

Are you experiencing any odors

No

Stop #30: Intersection of Commerce Center Drive and Witherspoon Parkway

Use map locator to enter lat/long for this observation point.

Commerce Center Dr &  
Witherspoon Pky, California  
91384, USA  
(34.445912, -118.626105)

Record time at observation point

15 Apr 2024 7:46 PM PDT

Record Wind Speed (mph)

2

Record Wind Direction

S

Have the weather conditions changed since last recorded?

No

Are you experiencing any odors

No

Stop #31: Intersection of Franklin Parkway and driveway leading to the United States Postal Service

2 flagged

Use map locator to enter lat/long for this observation point.

28000 Franklin Pkwy, Valencia, CA  
91355, USA  
(34.4340204, -118.6284567)

Record time at observation point

15 Apr 2024 7:48 PM PDT

Record Wind Speed (mph)

0

Have the weather conditions changed since last recorded?

No

Are you experiencing any odors

Yes

Description of Odor

Landfill Gas

Intensity of Odor

3 - Moderate Odor

Are any corrective actions needed?

No

Stop #32: Intersection of Henry Mayo Drive and Cambridge

View Drive, leading into the Valencia Travel Village RV Resort

**Use map locator to enter lat/long for this observation point.**

(34.4268157, -118.638214)

**Record time at observation point**

15 Apr 2024 7:49 PM PDT

**Record Wind Speed (mph)**

.7

**Record Wind Direction**

S

**Have the weather conditions changed since last recorded?**

No

**Are you experiencing any odors**

No

Odor Compliance with Stipulated Order for Abatement

**At 3 or more stops have you recorded any Landfill Odor Intensity of 3 (3 - Moderate Odor) or higher?**

No

Recorder Signature



isaac dominguez  
15 Apr 2024 7:50 PM PDT

---

Upon completion of this patrol, please check the box to trigger necessary notifications.



# 4050 - Chiquita Odor Patrol Template

Complete

<b>Score</b>	3 / 3 (100%)	<b>Flagged items</b>	28	<b>Actions</b>	0
--------------	--------------	----------------------	----	----------------	---

**Conducted on**

15 Apr 2024 6:44 AM PDT

**Prepared by**

Julian Jenkins

**If the name of the person conducting the Patrol does not appear above, please enter it here:**

**What type of patrol is this?**

Regular Patrol

**Weather Conditions at the time of patrol.**

Cloudy

Foggy

**Temperature at time of Patrol**

45°F  
Should be between -50°F to 125°F

**I acknowledge that I have not visited the working face or other on-site areas where exposed trash or landfill odors such as, but not limited to landfill gas odors, refuse or refuse contaminated material odors, or landfill liquids/landfill leachate odors exist within four hours prior to conducting this odor surveillance.**



**I acknowledge that I will assess each Patrol Stop while standing outside of the vehicle.**



**Flagged items**

28 flagged

Odor Patrol Stops / Stop #1: Chiquito Canyon Road and Driveway leading to the LA County Fire's Del Valle Regional Training Center

**Are you experiencing any odors**

Yes

Odor Patrol Stops / Stop #2: Intersection of Chiquito Canyon Road and Lincoln Avenue

**Are you experiencing any odors**

Yes

Odor Patrol Stops / Stop #2: Intersection of Chiquito Canyon Road and Lincoln Avenue

**Intensity of Odor**

3 - Moderate Odor

Odor Patrol Stops / Stop #3: Intersection of Lincoln Avenue and Jackson Street

**Are you experiencing any odors**

Yes

Odor Patrol Stops / Stop #5: Intersection of Lincoln Avenue and Harding Avenue

**Are you experiencing any odors**

Yes

Odor Patrol Stops / Stop #6: Intersection of Chiquito Canyon Road and San Martinez Road

**Are you experiencing any odors**

Yes

Odor Patrol Stops / Stop #8: Intersection of Lexington Drive and Morningside Drive

**Are you experiencing any odors**

Yes

Odor Patrol Stops / Stop #11: Intersection of San Martinez Road and Keningston Road

**Are you experiencing any odors**

Yes

Odor Patrol Stops / Stop #13: Intersection of Del Valle Road and Silver Street

**Are you experiencing any odors**

Yes

Odor Patrol Stops / Stop #14: Intersection of Del Valle Road and Hasley Canyon Road

**Are you experiencing any odors**

Yes

Odor Patrol Stops / Stop #14: Intersection of Del Valle Road and Hasley Canyon Road

**Intensity of Odor**

3 - Moderate Odor

Odor Patrol Stops / Stop #15: Intersection of Hasley Canyon Road and Gibraltar Lane

**Are you experiencing any odors**

Yes

Odor Patrol Stops / Stop #15: Intersection of Hasley Canyon Road and Gibraltar Lane

**Intensity of Odor**

3 - Moderate Odor

Odor Patrol Stops / Stop #16: Intersection of Gibraltar Lane and Alton Way

**Are you experiencing any odors**

Yes

Odor Patrol Stops / Stop #16: Intersection of Gibraltar Lane and Alton Way

**Intensity of Odor**

3 - Moderate Odor

Odor Patrol Stops / Stop #17: Intersection of Castlebury Place and Picadilly Place

<b>Are you experiencing any odors</b>	Yes
Odor Patrol Stops / Stop #17: Intersection of Castlebury Place and Picadilly Place	
<b>Intensity of Odor</b>	4 -Strong Odor
Odor Patrol Stops / Stop #18: Intersection of Gibraltar Lane and Springvale Lane	
<b>Are you experiencing any odors</b>	Yes
Odor Patrol Stops / Stop #18: Intersection of Gibraltar Lane and Springvale Lane	
<b>Intensity of Odor</b>	4 -Strong Odor
Odor Patrol Stops / Stop #19: Intersection of Gibraltar Lane and Cambridge Avenue	
<b>Are you experiencing any odors</b>	Yes
Odor Patrol Stops / Stop #20: Intersection of Cambridge Avenue and Hasley Canyon Road	
<b>Are you experiencing any odors</b>	Yes
Odor Patrol Stops / Stop #24: Intersection of The Old Road and Live Oak Road	
<b>Are you experiencing any odors</b>	Yes
Odor Patrol Stops / Stop #25: Intersection of Live Oak Road and Hidden Trail Road	
<b>Are you experiencing any odors</b>	Yes
Odor Patrol Stops / Stop #26: Intersection of Live Oak Elementary School at Saddleridge Way	
<b>Are you experiencing any odors</b>	Yes
Odor Patrol Stops / Stop #27: Intersection of Rangewood Road and Buckskin Drive	
<b>Are you experiencing any odors</b>	Yes
Odor Patrol Stops / Stop #28: Intersection of Quincy Street and Cambridge Avenue	
<b>Are you experiencing any odors</b>	Yes
Odor Patrol Stops / Stop #31: Intersection of Franklin Parkway and driveway leading to the United States Postal Service	
<b>Are you experiencing any odors</b>	Yes
Odor Patrol Stops / Odor Compliance with Stipulated Order for Abatement	
<b>At 3 or more stops have you recorded any Landfill Odor Intensity of 3 (3 - Moderate Odor) or higher?</b>	Yes

<b>Odor Patrol Stops</b>	28 flagged
Stop #1: Chiquito Canyon Road and Driveway leading to the LA County Fire's Del Valle Regional Training Center	1 flagged
<b>Use map locator to enter lat/long for this observation point.</b>	28101 Chiquito Canyon Rd, Castaic, CA 91384, USA (34.4317609, -118.6589423)
<b>Record time at observation point</b>	15 Apr 2024 7:08 AM PDT
<b>Record Wind Speed (mph)</b>	1.1
<b>Record Wind Direction</b>	N
<b>Have the weather conditions changed since start of patrol?</b>	No
<b>Are you experiencing any odors</b>	Yes
<b>Description of Odor</b>	Landfill Gas
<b>Intensity of Odor</b>	2 - Light odor detected
<b>Are any corrective actions needed?</b>	
Stop #2: Intersection of Chiquito Canyon Road and Lincoln Avenue	2 flagged
<b>Use map locator to enter lat/long for this observation point.</b>	Chiquito Canyon Rd & Lincoln Ave, California 91355, USA (34.437901, -118.658324)
<b>Record time at observation point</b>	15 Apr 2024 7:10 AM PDT
<b>Record Wind Speed (mph)</b>	0.9
<b>Record Wind Direction</b>	N
<b>Have the weather conditions changed since last recorded?</b>	No
<b>Are you experiencing any odors</b>	Yes
<b>Description of Odor</b>	Landfill Gas
<b>Intensity of Odor</b>	3 - Moderate Odor
<b>Are any corrective actions needed?</b>	
Stop #3: Intersection of Lincoln Avenue and Jackson Street	1 flagged

Use map locator to enter lat/long for this observation point.

28543 Lincoln Ave, Castaic, CA  
91384, USA  
(34.4395774, -118.6561263)

Record time at observation point

15 Apr 2024 7:12 AM PDT

Record Wind Speed (mph)

0.2

Record Wind Direction

E

Have the weather conditions changed since last recorded?

No

Are you experiencing any odors

Yes

Description of Odor

Other

Landfill Waste/Trash

Describe "Other" Odor

Sour odor

Intensity of Odor

2 - Light odor detected

Are any corrective actions needed?

Stop #4: Intersection of Buchanan Way and Chiquito Canyon Road

Use map locator to enter lat/long for this observation point.

30008 Buchanan Way, Castaic, CA  
91384, USA  
(34.4416592,  
-118.65763009999999)

Record time at observation point

15 Apr 2024 7:18 AM PDT

Record Wind Speed (mph)

2.0

Record Wind Direction

N

Have the weather conditions changed since last recorded?

No

Are you experiencing any odors

No

Stop #5: Intersection of Lincoln Avenue and Harding Avenue

1 flagged

Use map locator to enter lat/long for this observation point.

11629 Daleside Ave, Hawthorne,  
CA 90250, USA  
(34.443070999999996,  
-118.655496)

Record time at observation point

15 Apr 2024 7:15 AM PDT



Record Wind Speed (mph)	1.3
Record Wind Direction	N
Have the weather conditions changed since last recorded?	No
Are you experiencing any odors	Yes
Description of Odor	Other
Describe "Other" Odor	Citrus blossoms
Intensity of Odor	1 - Very light odor detected
Are any corrective actions needed?	No
Stop #6: Intersection of Chiquito Canyon Road and San Martinez Road	1 flagged
Use map locator to enter lat/long for this observation point.	30010 San Martinez Rd, Castaic, CA 91384, USA (34.4449994, -118.6582312)
Record time at observation point	15 Apr 2024 7:20 AM PDT
Record Wind Speed (mph)	0.4
Record Wind Direction	N
Have the weather conditions changed since last recorded?	No
Are you experiencing any odors	Yes
Description of Odor	Landfill Gas
Intensity of Odor	2 - Light odor detected
Are any corrective actions needed?	
Stop #7: Intersection of San Martinez Road and Morningside Drive	
Use map locator to enter lat/long for this observation point.	28927 Morningside Dr, Val Verde, CA 91384, USA (34.4469718, -118.66127580000001)
Record time at observation point	15 Apr 2024 7:23 AM PDT
Record Wind Speed (mph)	0

Have the weather conditions changed since last recorded?	Yes
What conditions have changed?	General Weather Conditions
Updated general weather conditions at this location.	Sunny
Are you experiencing any odors	No
Stop #8: Intersection of Lexington Drive and Morningside Drive	
	1 flagged
Use map locator to enter lat/long for this observation point.	29039 Morningside Dr, Castaic, CA 91384, USA (34.4481779, -118.66091130000001)
Record time at observation point	15 Apr 2024 7:25 AM PDT
Record Wind Speed (mph)	0.9
Record Wind Direction	S
Have the weather conditions changed since last recorded?	No
Are you experiencing any odors	Yes
Description of Odor	Other
Describe "Other" Odor	Rotting vegetation
Intensity of Odor	2 - Light odor detected
Are any corrective actions needed?	No
Stop #9: Intersection of Val Verde Road and Trellis Road	
Use map locator to enter lat/long for this observation point.	(34.4482042, -118.6629028)
Record time at observation point	15 Apr 2024 7:28 AM PDT
Record Wind Speed (mph)	0.2
Record Wind Direction	S
Have the weather conditions changed since last recorded?	No
Are you experiencing any odors	No
Stop #10: Intersection of San Martinez Road and Euclid Ave.	

Use map locator to enter lat/long for this observation point. (34.4479945, -118.6658345)

Record time at observation point 15 Apr 2024 7:30 AM PDT

Record Wind Speed (mph) 0

Have the weather conditions changed since last recorded? No

Are you experiencing any odors No

Stop #11: Intersection of San Martinez Road and Keningston Road 1 flagged

Use map locator to enter lat/long for this observation point. 30702 San Martinez Rd, Castaic, CA 91384, USA (34.4482384, -118.67111870000001)

Record time at observation point 15 Apr 2024 7:32 AM PDT

Record Wind Speed (mph) 0

Have the weather conditions changed since last recorded? No

Are you experiencing any odors Yes

Description of Odor Other

Describe "Other" Odor Manure and roses

Intensity of Odor 2 - Light odor detected

Are any corrective actions needed? No

Stop #12: Intersection of Hunstock Street and Windsor Road

Use map locator to enter lat/long for this observation point. (34.4459598, -118.6494667)

Record time at observation point 15 Apr 2024 7:39 AM PDT

Record Wind Speed (mph) 0.4

Record Wind Direction NW

Have the weather conditions changed since last recorded? No

Are you experiencing any odors No

Stop #13: Intersection of Del Valle Road and Silver Street 1 flagged

Use map locator to enter lat/long for this observation point.

(34.4487602, -118.6553906)

Record time at observation point

15 Apr 2024 7:43 AM PDT

Record Wind Speed

0.4

Record Wind Direction

NW

Have the weather conditions changed since last recorded?

No

Are you experiencing any odors

Yes

Description of Odor

Landfill Gas

Intensity of Odor

1 - Very light odor detected

Are any corrective actions needed?

Stop #14: Intersection of Del Valle Road and Hasley Canyon Road

2 flagged

Use map locator to enter lat/long for this observation point.

Del Valle Rd & Hasley Canyon Rd,  
Hasley Canyon, CA 91384, USA  
(34.456818999999996,  
-118.64180300000001)

Record time at observation point

15 Apr 2024 7:46 AM PDT

Record Wind Speed (mph)

1.3

Record Wind Direction

SE

Have the weather conditions changed since last recorded?

No

Are you experiencing any odors

Yes

Description of Odor

Landfill Gas

Landfill Chemical

Intensity of Odor

3 - Moderate Odor

Are any corrective actions needed?

Stop #15: Intersection of Hasley Canyon Road and Gibraltar Lane

2 flagged

Use map locator to enter lat/long for this observation point.

28579 Gibraltar Ln, Castaic, CA  
91384, USA  
(34.4551702,

<b>Record time at observation point</b>	15 Apr 2024 7:46 AM PDT		
<b>Record Wind Speed (mph)</b>	0.7		
<b>Record Wind Direction</b>	SW		
<b>Have the weather conditions changed since last recorded?</b>	No		
<b>Are you experiencing any odors</b>	Yes		
<b>Description of Odor</b>	<table border="1"><tr><td>Landfill Gas</td><td>Landfill Chemical</td></tr></table>	Landfill Gas	Landfill Chemical
Landfill Gas	Landfill Chemical		
<b>Intensity of Odor</b>	3 - Moderate Odor		
<b>Are any corrective actions needed?</b>			
Stop #16: Intersection of Gibraltar Lane and Alton Way	2 flagged		
<b>Use map locator to enter lat/long for this observation point.</b>	28575 Gibraltar Ln, Castaic, CA 91384, USA (34.4553965, -118.63352099999997)		

<b>Record time at observation point</b>	15 Apr 2024 7:51 AM PDT		
<b>Record Wind Speed (mph)</b>	3.1		
<b>Record Wind Direction</b>	S		
<b>Have the weather conditions changed since last recorded?</b>	No		
<b>Are you experiencing any odors</b>	Yes		
<b>Description of Odor</b>	<table border="1"><tr><td>Landfill Gas</td><td>Landfill Chemical</td></tr></table>	Landfill Gas	Landfill Chemical
Landfill Gas	Landfill Chemical		
<b>Intensity of Odor</b>	3 - Moderate Odor		
<b>Are any corrective actions needed?</b>			
Stop #17: Intersection of Castlebury Place and Picadilly Place	2 flagged		
<b>Use map locator to enter lat/long for this observation point.</b>	29724 Castlebury Pl, Castaic, CA 91384, USA (34.4537429,		

-118.62736779999997)

**Record time at observation point** 15 Apr 2024 7:57 AM PDT

**Record Wind Speed (mph)** 0.4

**Record Wind Direction** S

**Have the weather conditions changed since last recorded?** No

**Are you experiencing any odors** Yes

**Description of Odor**

Landfill Gas	Landfill Chemical
--------------	-------------------

**Intensity of Odor** 4 -Strong Odor

**Are any corrective actions needed?**

Stop #18: Intersection of Gibraltar Lane and Springvale Lane 2 flagged

**Use map locator to enter lat/long for this observation point.** 28257 Springvale Ln, Castaic, CA 91384, USA (34.4558965, -118.62827940000001)

**Record time at observation point** 15 Apr 2024 7:59 AM PDT

**Record Wind Speed (mph)** 0.7

**Record Wind Direction** SE

**Have the weather conditions changed since last recorded?** No

**Are you experiencing any odors** Yes

**Description of Odor** Landfill Gas

**Intensity of Odor** 4 -Strong Odor

**Are any corrective actions needed?**

Stop #19: Intersection of Gibraltar Lane and Cambridge Avenue 1 flagged

**Use map locator to enter lat/long for this observation point.** 29823 Cambridge Ave, Castaic, CA 91384, USA (34.457917099999996, -118.62698039999998)

Record time at observation point

15 Apr 2024 8:02 AM PDT

Record Wind Speed (mph)

0.9

Record Wind Direction

S

Have the weather conditions changed since last recorded?

No

Are you experiencing any odors

Yes

Description of Odor

Landfill Gas

Intensity of Odor

1 - Very light odor detected

Are any corrective actions needed?

Stop #20: Intersection of Cambridge Avenue and Hasley Canyon Road

1 flagged

Use map locator to enter lat/long for this observation point.

9701 Creekbed Rd, Castaic, CA  
91384, USA  
(34.4555301, -118.6218167)

Record time at observation point

15 Apr 2024 8:05 AM PDT

Record Wind Speed (mph)

2.5

Record Wind Direction

NW

Have the weather conditions changed since last recorded?

No

Are you experiencing any odors

Yes

Description of Odor

Landfill Waste/Trash

Intensity of Odor

2 - Light odor detected

Are any corrective actions needed?

Stop #21: Intersection of The Old Road and Hillcrest Parkway

Use map locator to enter lat/long for this observation point.

The Old Rd & Hillcrest Pky,  
California 91384, USA  
(34.470033,  
-118.61671299999998)

Record time at observation point

15 Apr 2024 8:19 AM PDT

Record Wind Speed (mph)

0

<b>Have the weather conditions changed since last recorded?</b>	No
<b>Are you experiencing any odors</b>	No
Stop #22: Intersection of Hillcrest Parkway and Park Vista Drive at Castaic Elementary School	
<b>Use map locator to enter lat/long for this observation point.</b>	28332 Foothill Rd, Castaic, CA 91384, USA (34.471645699999996, -118.62989749999998)
<b>Record time at observation point</b>	15 Apr 2024 8:15 AM PDT
<b>Record Wind Speed (mph)</b>	1.6
<b>Record Wind Direction</b>	S
<b>Have the weather conditions changed since last recorded?</b>	No
<b>Are you experiencing any odors</b>	No
Stop #23: Intersection of Creekbed Road and Firebrand Drive	
<b>Use map locator to enter lat/long for this observation point.</b>	27646 Firebrand Dr, Castaic, CA 91384, USA (34.457495099999996, -118.6193455)
<b>Record time at observation point</b>	15 Apr 2024 8:08 AM PDT
<b>Record Wind Speed (mph)</b>	2.9
<b>Record Wind Direction</b>	NW
<b>Have the weather conditions changed since last recorded?</b>	No
<b>Are you experiencing any odors</b>	No
Stop #24: Intersection of The Old Road and Live Oak Road	
<b>Use map locator to enter lat/long for this observation point.</b>	1 flagged 29487 The Old Rd, Castaic, CA 91384, USA (34.4528639, -118.61626170000001)
<b>Record time at observation point</b>	15 Apr 2024 8:22 AM PDT
<b>Record Wind Speed (mph)</b>	0.7
<b>Record Wind Direction</b>	SW



Have the weather conditions changed since last recorded?	No
Are you experiencing any odors	Yes
Description of Odor	Landfill Gas
Intensity of Odor	2 - Light odor detected

**Are any corrective actions needed?**

Stop #25: Intersection of Live Oak Road and Hidden Trail Road	1 flagged
---	-----------

Use map locator to enter lat/long for this observation point. 27662 Buckskin Dr, Castaic, CA 91384, USA (34.4501688, -118.61797809999999)

Record time at observation point	15 Apr 2024 8:25 AM PDT
Record Wind Speed (mph)	1.6

Record Wind Direction	SW
-----------------------	----

Have the weather conditions changed since last recorded?	No
--	----

Are you experiencing any odors	Yes
--------------------------------	-----

**Description of Odor**

Landfill Gas	Landfill Waste/Trash
--------------	----------------------

Intensity of Odor	1 - Very light odor detected
-------------------	------------------------------

**Are any corrective actions needed?**

Stop #26: Intersection of Live Oak Elementary School at Saddleridge Way	1 flagged
---	-----------

Use map locator to enter lat/long for this observation point. 27728 Saddleridge Way, Castaic, CA 91384, USA (34.4497627, -118.6195735)

Record time at observation point	15 Apr 2024 8:27 AM PDT
Record Wind Speed (mph)	0.7

Record Wind Direction	SW
-----------------------	----

Have the weather conditions changed since last recorded?	No
--	----

Are you experiencing any odors Yes

Description of Odor

	Landfill Gas	Landfill Waste/Trash
--	--------------	----------------------

Intensity of Odor 2 - Light odor detected

Are any corrective actions needed?

Stop #27: Intersection of Rangewood Road and Buckskin Drive	1 flagged
---	-----------

Use map locator to enter lat/long for this observation point. 29165 Saddleridge Way, Castaic,  
CA 91384, USA  
(34.4491454,  
-118.62033539999999)

Record time at observation point 15 Apr 2024 8:29 AM PDT

Record Wind Speed (mph) 1.1

Record Wind Direction S

Have the weather conditions changed since last recorded? No

Are you experiencing any odors Yes

Description of Odor

	Landfill Gas	Landfill Waste/Trash
--	--------------	----------------------

Intensity of Odor 1 - Very light odor detected

Are any corrective actions needed?

Stop #28: Intersection of Quincy Street and Cambridge Avenue	1 flagged
--	-----------

Use map locator to enter lat/long for this observation point. 27807 Quincy St, Castaic, CA  
91384, USA  
(34.4529521, -118.620166)

Record time at observation point 15 Apr 2024 8:32 AM PDT

Record Wind Speed (mph) 3.1

Record Wind Direction S

Have the weather conditions changed since last recorded? No

Are you experiencing any odors Yes

<b>Description of Odor</b>	Landfill Gas
<b>Intensity of Odor</b>	1 - Very light odor detected
<b>Are any corrective actions needed?</b>	
Stop #29: Intersection of Hasley Canyon Road and Commerce Center Drive (Santa Clarita Valley International School & Playmakers Preschool)	
<b>Use map locator to enter lat/long for this observation point.</b>	28050 Hasley Canyon Rd, Castaic, CA 91384, USA (34.4509472, -118.6247111)
<b>Record time at observation point</b>	15 Apr 2024 8:37 AM PDT
<b>Record Wind Speed (mph)</b>	1.3
<b>Record Wind Direction</b>	S
<b>Have the weather conditions changed since last recorded?</b>	No
<b>Are you experiencing any odors</b>	No
Stop #30: Intersection of Commerce Center Drive and Witherspoon Parkway	
<b>Use map locator to enter lat/long for this observation point.</b>	Commerce Center Dr & Witherspoon Pky, California 91355, USA (34.445074999999996, -118.62639800000001)
<b>Record time at observation point</b>	15 Apr 2024 8:40 AM PDT
<b>Record Wind Speed (mph)</b>	0.7
<b>Record Wind Direction</b>	NE
<b>Have the weather conditions changed since last recorded?</b>	No
<b>Are you experiencing any odors</b>	No
Stop #31: Intersection of Franklin Parkway and driveway leading to the United States Postal Service	
<b>Use map locator to enter lat/long for this observation point.</b>	28000 Franklin Pkwy, Valencia, CA 91355, USA (34.4352261, -118.62850189999997)
	1 flagged

Record time at observation point

15 Apr 2024 7:00 AM PDT

Record Wind Speed (mph)

1.3

Record Wind Direction

SW

Have the weather conditions changed since last recorded?

No

Are you experiencing any odors

Yes

Description of Odor

Landfill Gas

Landfill Waste/Trash

Intensity of Odor

1 - Very light odor detected

Are any corrective actions needed?

Stop #32: Intersection of Henry Mayo Drive and Cambridge View Drive, leading into the Valencia Travel Village RV Resort

Use map locator to enter lat/long for this observation point.

27949 Hancock Pkwy, Valencia, CA  
91355, USA  
(34.4294343, -118.6263898)

Record time at observation point

15 Apr 2024 8:45 AM PDT

Record Wind Speed (mph)

3.1

Record Wind Direction

NE

Have the weather conditions changed since last recorded?

No

Are you experiencing any odors

No

Odor Compliance with Stipulated Order for Abatement

1 flagged

At 3 or more stops have you recorded any Landfill Odor Intensity of 3 (3 - Moderate Odor) or higher?

Yes

By selecting Yes to the above question, the landfill operating staff will automatically be notified immediately via email of this response. Upon receiving such notification, Chiquita shall review and modify as appropriate fan placement, and conduct a visual inspection of the Reaction Area to assess, and address as needed, any cracks in the surface of the area.

**Recorder Signature**



Julian Jenkins  
15 Apr 2024 8:46 AM PDT

---

**Upon completion of this patrol, please check the box to trigger necessary notifications.**

# 4050 - Chiquita Odor Patrol Template

Complete

<b>Score</b>	3 / 3 (100%)	<b>Flagged items</b>	3	<b>Actions</b>	0
<b>Conducted on</b>	16 Apr 2024 6:58 PM PDT				
<b>Prepared by</b>	Nicole Ward				
<b>If the name of the person conducting the Patrol does not appear above, please enter it here:</b>	Isaac and adrian				
<b>What type of patrol is this?</b>	Regular Patrol				
<b>Weather Conditions at the time of patrol.</b>	Sunny				
<b>Temperature at time of Patrol</b>	73°F Should be between -50°F to 125°F				
<b>I acknowledge that I have not visited the working face or other on-site areas where exposed trash or landfill odors such as, but not limited to landfill gas odors, refuse or refuse contaminated material odors, or landfill liquids/landfill leachate odors exist within four hours prior to conducting this odor surveillance.</b>	<input checked="" type="checkbox"/>				
<b>I acknowledge that I will assess each Patrol Stop while standing outside of the vehicle.</b>	<input checked="" type="checkbox"/>				

**Flagged items**

3 flagged

Odor Patrol Stops / Stop #20: Intersection of Cambridge Avenue and Hasley Canyon Road

**Are you experiencing any odors**

Yes

Odor Patrol Stops / Stop #31: Intersection of Franklin Parkway and driveway leading to the United States Postal Service

**Are you experiencing any odors**

Yes

Odor Patrol Stops / Stop #31: Intersection of Franklin Parkway and driveway leading to the United States Postal Service

**Intensity of Odor**

3 - Moderate Odor

**Odor Patrol Stops**

3 flagged

Stop #1: Chiquito Canyon Road and Driveway leading to the LA County Fire's Del Valle Regional Training Center

**Use map locator to enter lat/long for this observation point.**28101 Chiquito Canyon Rd,  
Castaic, CA 91384, USA  
(34.4317609, -118.6589423)**Record time at observation point**

16 Apr 2024 7:00 PM PDT

**Record Wind Speed (mph)**

5.1

**Record Wind Direction**

NW

**Have the weather conditions changed since start of patrol?**

No

**Are you experiencing any odors**

No

Stop #2: Intersection of Chiquito Canyon Road and Lincoln Avenue

**Use map locator to enter lat/long for this observation point.**Chiquito Canyon Rd & Lincoln Ave,  
California 91355, USA  
(34.437901, -118.658324)**Record time at observation point**

16 Apr 2024 7:01 PM PDT

**Record Wind Speed (mph)**

5.4

**Record Wind Direction**

N

**Have the weather conditions changed since last recorded?**

No

**Are you experiencing any odors**

No

Stop #3: Intersection of Lincoln Avenue and Jackson Street

**Use map locator to enter lat/long for this observation point.**2900 S Orange Dr, Los Angeles,  
CA 90016, USA  
(34.43879, -118.65694099999999)**Record time at observation point**

16 Apr 2024 7:02 PM PDT

**Record Wind Speed (mph)**

.9

**Record Wind Direction**

NE

**Have the weather conditions changed since last recorded?**

No



**Are you experiencing any odors**

No

Stop #4: Intersection of Buchanan Way and Chiquito Canyon Road

**Use map locator to enter lat/long for this observation point.**

28750 Chiquito Canyon Rd,  
Castaic, CA 91384, USA  
(34.442917099999995,  
-118.65702259999999)

**Record time at observation point**

16 Apr 2024 7:03 PM PDT

**Record Wind Speed (mph)**

0

**Have the weather conditions changed since last recorded?**

No

**Are you experiencing any odors**

No

Stop #5: Intersection of Lincoln Avenue and Harding Avenue

**Use map locator to enter lat/long for this observation point.**

11629 Daleside Ave, Hawthorne,  
CA 90250, USA  
(34.443070999999996,  
-118.655496)

**Record time at observation point**

16 Apr 2024 7:03 PM PDT

**Record Wind Speed (mph)**

2.5

**Record Wind Direction**

N

**Have the weather conditions changed since last recorded?**

No

**Are you experiencing any odors**

No

Stop #6: Intersection of Chiquito Canyon Road and San Martinez Road

**Use map locator to enter lat/long for this observation point.**

29037 San Martinez Rd, Castaic,  
CA 91384, USA  
(34.4449892,  
-118.65735669999998)

**Record time at observation point**

16 Apr 2024 7:04 PM PDT

**Record Wind Speed (mph)**

4

**Record Wind Direction**

N

**Have the weather conditions changed since last recorded?**

No

<b>Are you experiencing any odors</b>	No
Stop #7: Intersection of San Martinez Road and Morningside Drive	
<b>Use map locator to enter lat/long for this observation point.</b>	(34.4464746, -118.6612057)
<b>Record time at observation point</b>	16 Apr 2024 7:05 PM PDT
<b>Record Wind Speed (mph)</b>	.4
<b>Record Wind Direction</b>	S
<b>Have the weather conditions changed since last recorded?</b>	No
<b>Are you experiencing any odors</b>	No
Stop #8: Intersection of Lexington Drive and Morningside Drive	
<b>Use map locator to enter lat/long for this observation point.</b>	(34.4481345, -118.6608147)
<b>Record time at observation point</b>	16 Apr 2024 7:05 PM PDT
<b>Record Wind Speed (mph)</b>	0
<b>Have the weather conditions changed since last recorded?</b>	No
<b>Are you experiencing any odors</b>	No
Stop #9: Intersection of Val Verde Road and Trellis Road	
<b>Use map locator to enter lat/long for this observation point.</b>	30207 Lexington Dr, Castaic, CA 91384, USA (34.448767, -118.66218719999999)
<b>Record time at observation point</b>	16 Apr 2024 7:06 PM PDT
<b>Record Wind Speed (mph)</b>	1.6
<b>Record Wind Direction</b>	S
<b>Have the weather conditions changed since last recorded?</b>	No
<b>Are you experiencing any odors</b>	No
Stop #10: Intersection of San Martinez Road and Euclid Ave.	
<b>Use map locator to enter lat/long for this observation point.</b>	(34.4475157, -118.6646931)

Record time at observation point

16 Apr 2024 7:07 PM PDT

Record Wind Speed (mph)

.4

Record Wind Direction

W

Have the weather conditions changed since last recorded?

No

Are you experiencing any odors

No

Stop #11: Intersection of San Martinez Road and Keningston Road

30638 San Martinez Rd, Val Verde,  
CA 91384, USA  
(34.4481974,  
-118.67034410000001)

Use map locator to enter lat/long for this observation point.

Record time at observation point

16 Apr 2024 7:08 PM PDT

Record Wind Speed (mph)

2.4

Record Wind Direction

W

Have the weather conditions changed since last recorded?

No

Are you experiencing any odors

No

Stop #12: Intersection of Hunstock Street and Windsor Road

Use map locator to enter lat/long for this observation point.

(34.4456933, -118.6499415)

Record time at observation point

16 Apr 2024 7:12 PM PDT

Record Wind Speed (mph)

2.4

Record Wind Direction

NE

Have the weather conditions changed since last recorded?

No

Are you experiencing any odors

No

Stop #13: Intersection of Del Valle Road and Silver Street

Use map locator to enter lat/long for this observation point.

(34.4481049, -118.6552592)

Record time at observation point

16 Apr 2024 7:14 PM PDT

Record Wind Speed

.4

<b>Record Wind Direction</b>	S
<b>Have the weather conditions changed since last recorded?</b>	No
<b>Are you experiencing any odors</b>	No
Stop #14: Intersection of Del Valle Road and Hasley Canyon Road	
<b>Use map locator to enter lat/long for this observation point.</b>	Del Valle Rd & Hasley Canyon Rd, Hasley Canyon, CA 91384, USA (34.4562818, -118.6431449)
<b>Record time at observation point</b>	16 Apr 2024 7:16 PM PDT
<b>Record Wind Speed (mph)</b>	3.1
<b>Record Wind Direction</b>	NE
<b>Have the weather conditions changed since last recorded?</b>	No
<b>Are you experiencing any odors</b>	No
Stop #15: Intersection of Hasley Canyon Road and Gibraltar Lane	
<b>Use map locator to enter lat/long for this observation point.</b>	(34.4551158, -118.633455)
<b>Record time at observation point</b>	16 Apr 2024 7:17 PM PDT
<b>Record Wind Speed (mph)</b>	2.9
<b>Record Wind Direction</b>	NE
<b>Have the weather conditions changed since last recorded?</b>	No
<b>Are you experiencing any odors</b>	No
Stop #16: Intersection of Gibraltar Lane and Alton Way	
<b>Use map locator to enter lat/long for this observation point.</b>	29729 Liverpool Ct, Castaic, CA 91384, USA (34.4550773, -118.63165230000001)
<b>Record time at observation point</b>	16 Apr 2024 7:17 PM PDT
<b>Record Wind Speed (mph)</b>	5.1
<b>Record Wind Direction</b>	E

<b>Have the weather conditions changed since last recorded?</b>	No
---	----

<b>Are you experiencing any odors</b>	No
---------------------------------------	----

Stop #17: Intersection of Castlebury Place and Picadilly Place

<b>Use map locator to enter lat/long for this observation point.</b>	29627 Castlebury Pl, Castaic, CA 91384, USA (34.452656, -118.62773250000001)
--	---

<b>Record time at observation point</b>	16 Apr 2024 7:18 PM PDT
---	-------------------------

<b>Record Wind Speed (mph)</b>	1.8
--------------------------------	-----

<b>Record Wind Direction</b>	N
------------------------------	---

<b>Have the weather conditions changed since last recorded?</b>	No
---	----

<b>Are you experiencing any odors</b>	No
---------------------------------------	----

Stop #18: Intersection of Gibraltar Lane and Springvale Lane

<b>Use map locator to enter lat/long for this observation point.</b>	28233 Springvale Ln, Castaic, CA 91384, USA (34.455528199999996, -118.6273631)
--	---

<b>Record time at observation point</b>	16 Apr 2024 7:19 PM PDT
---	-------------------------

<b>Record Wind Speed (mph)</b>	.7
--------------------------------	----

<b>Record Wind Direction</b>	N
------------------------------	---

<b>Have the weather conditions changed since last recorded?</b>	No
---	----

<b>Are you experiencing any odors</b>	No
---------------------------------------	----

Stop #19: Intersection of Gibraltar Lane and Cambridge Avenue

<b>Use map locator to enter lat/long for this observation point.</b>	28003 Gibraltar Ln, Castaic, CA 91384, USA (34.4583288, -118.6270032)
--	---

<b>Record time at observation point</b>	16 Apr 2024 7:20 PM PDT
---	-------------------------

<b>Record Wind Speed (mph)</b>	.2
--------------------------------	----

<b>Record Wind Direction</b>	E
------------------------------	---

<b>Have the weather conditions changed since last recorded?</b>	No
<b>Are you experiencing any odors</b>	No
Stop #20: Intersection of Cambridge Avenue and Hasley Canyon Road	
	1 flagged
<b>Use map locator to enter lat/long for this observation point.</b>	29633 Cambridge Ave, Castaic, CA 91384, USA (34.455377399999996, -118.622354)
<b>Record time at observation point</b>	16 Apr 2024 7:21 PM PDT
<b>Record Wind Speed (mph)</b>	2.5
<b>Record Wind Direction</b>	SE
<b>Have the weather conditions changed since last recorded?</b>	No
<b>Are you experiencing any odors</b>	Yes
<b>Description of Odor</b>	Landfill Gas
<b>Intensity of Odor</b>	1 - Very light odor detected
<b>Are any corrective actions needed?</b>	No
Stop #21: Intersection of The Old Road and Hillcrest Parkway	
<b>Use map locator to enter lat/long for this observation point.</b>	The Old Rd & Hillcrest Pky, Castaic, CA 91384, USA (34.470684, -118.61676600000001)
<b>Record time at observation point</b>	16 Apr 2024 7:24 PM PDT
<b>Record Wind Speed (mph)</b>	1.3
<b>Record Wind Direction</b>	E
<b>Have the weather conditions changed since last recorded?</b>	No
<b>Are you experiencing any odors</b>	No
Stop #22: Intersection of Hillcrest Parkway and Park Vista Drive at Castaic Elementary School	
<b>Use map locator to enter lat/long for this observation point.</b>	30445 Park Vista Dr, Castaic, CA 91384, USA (34.4723653, -118.6303272)

Record time at observation point

16 Apr 2024 7:26 PM PDT

Record Wind Speed (mph)

2

Record Wind Direction

W

Have the weather conditions changed since last recorded?

No

Are you experiencing any odors

No

Stop #23: Intersection of Creekbed Road and Firebrand Drive

Use map locator to enter lat/long for this observation point.

27704 Firebrand Dr, Castaic, CA  
91384, USA  
(34.457861199999996,  
-118.61993810000001)

Record time at observation point

16 Apr 2024 7:22 PM PDT

Record Wind Speed (mph)

1.3

Record Wind Direction

NE

Have the weather conditions changed since last recorded?

No

Are you experiencing any odors

No

Stop #24: Intersection of The Old Road and Live Oak Road

Use map locator to enter lat/long for this observation point.

29687 The Old Rd, Castaic, CA  
91384, USA  
(34.457328800000006,  
-118.6180464)

Record time at observation point

16 Apr 2024 7:43 PM PDT

Record Wind Speed (mph)

0

Have the weather conditions changed since last recorded?

No

Are you experiencing any odors

No

Stop #25: Intersection of Live Oak Road and Hidden Trail Road

Use map locator to enter lat/long for this observation point.

29441 The Old Rd, Castaic, CA  
91384, USA  
(34.4516626, -118.6161519)

Record time at observation point

16 Apr 2024 7:43 PM PDT

<b>Record Wind Speed (mph)</b>	2.5
<b>Record Wind Direction</b>	N
<b>Have the weather conditions changed since last recorded?</b>	No
<b>Are you experiencing any odors</b>	No
Stop #26: Intersection of Live Oak Elementary School at Saddleridge Way	
<b>Use map locator to enter lat/long for this observation point.</b>	29318 Saddleridge Way, Castaic, CA 91384, USA (34.4503288, -118.61844400000001)
<b>Record time at observation point</b>	16 Apr 2024 7:44 PM PDT
<b>Record Wind Speed (mph)</b>	1.1
<b>Record Wind Direction</b>	N
<b>Have the weather conditions changed since last recorded?</b>	No
<b>Are you experiencing any odors</b>	No
Stop #27: Intersection of Rangewood Road and Buckskin Drive	
<b>Use map locator to enter lat/long for this observation point.</b>	27740 Saddleridge Way, Castaic, CA 91384, USA (34.449643, -118.61997809999998)
<b>Record time at observation point</b>	16 Apr 2024 7:45 PM PDT
<b>Record Wind Speed (mph)</b>	2.7
<b>Record Wind Direction</b>	N
<b>Have the weather conditions changed since last recorded?</b>	No
<b>Are you experiencing any odors</b>	No
Stop #28: Intersection of Quincy Street and Cambridge Avenue	
<b>Use map locator to enter lat/long for this observation point.</b>	27807 Quincy St, Castaic, CA 91384, USA (34.4529521, -118.620166)
<b>Record time at observation point</b>	16 Apr 2024 7:46 PM PDT



<b>Record Wind Speed (mph)</b>	2.5
<b>Record Wind Direction</b>	N
<b>Have the weather conditions changed since last recorded?</b>	No
<b>Are you experiencing any odors</b>	No
Stop #29: Intersection of Hasley Canyon Road and Commerce Center Drive (Santa Clarita Valley International School & Playmakers Preschool)	
<b>Use map locator to enter lat/long for this observation point.</b>	28050 Hasley Canyon Rd, Castaic, CA 91384, USA (34.4509472, -118.6247111)
<b>Record time at observation point</b>	16 Apr 2024 7:49 PM PDT
<b>Record Wind Speed (mph)</b>	1.3
<b>Record Wind Direction</b>	N
<b>Have the weather conditions changed since last recorded?</b>	No
<b>Are you experiencing any odors</b>	No
Stop #30: Intersection of Commerce Center Drive and Witherspoon Parkway	
<b>Use map locator to enter lat/long for this observation point.</b>	Commerce Center Dr & Live Oak Rd, California 91384, USA (34.4484900000001, -118.626126)
<b>Record time at observation point</b>	16 Apr 2024 7:50 PM PDT
<b>Record Wind Speed (mph)</b>	3.6
<b>Record Wind Direction</b>	S
<b>Have the weather conditions changed since last recorded?</b>	No
<b>Are you experiencing any odors</b>	No
Stop #31: Intersection of Franklin Parkway and driveway leading to the United States Postal Service	
<b>Use map locator to enter lat/long for this observation point.</b>	2 flagged 28000 Franklin Pkwy, Valencia, CA 91355, USA (34.4342453, -118.6284771)

Record time at observation point

16 Apr 2024 7:52 PM PDT

Record Wind Speed (mph)

1.1

Record Wind Direction

SW

Have the weather conditions changed since last recorded?

No

Are you experiencing any odors

Yes

Description of Odor

Landfill Leachate

Intensity of Odor

3 - Moderate Odor

Are any corrective actions needed?

No

Stop #32: Intersection of Henry Mayo Drive and Cambridge View Drive, leading into the Valencia Travel Village RV Resort

27958-27946 CA-126, Castaic, CA  
91384, USA  
(34.429681099999996,  
-118.6250687)

Use map locator to enter lat/long for this observation point.

Record time at observation point

16 Apr 2024 7:54 PM PDT

Record Wind Speed (mph)

1.1

Record Wind Direction

SW

Have the weather conditions changed since last recorded?

No

Are you experiencing any odors

No

Odor Compliance with Stipulated Order for Abatement

At 3 or more stops have you recorded any Landfill Odor Intensity of 3 (3 - Moderate Odor) or higher?

No

Recorder Signature



isaac dominguez  
16 Apr 2024 7:55 PM PDT

---

Upon completion of this patrol, please check the box to trigger necessary notifications.



# 4050 - Chiquita Odor Patrol Template

Complete

<b>Score</b>	3 / 3 (100%)	<b>Flagged items</b>	12	<b>Actions</b>	0
<b>Conducted on</b>	16 Apr 2024 7:00 AM PDT				
<b>Prepared by</b>	Chiquita Landfill				
<b>If the name of the person conducting the Patrol does not appear above, please enter it here:</b>	Julian Jenkins				
<b>What type of patrol is this?</b>	Regular Patrol				
<b>Weather Conditions at the time of patrol.</b>	Sunny				
<b>Temperature at time of Patrol</b>	46°F Should be between -50°F to 125°F				
<b>I acknowledge that I have not visited the working face or other on-site areas where exposed trash or landfill odors such as, but not limited to landfill gas odors, refuse or refuse contaminated material odors, or landfill liquids/landfill leachate odors exist within four hours prior to conducting this odor surveillance.</b>	<input checked="" type="checkbox"/>				
<b>I acknowledge that I will assess each Patrol Stop while standing outside of the vehicle.</b>	<input checked="" type="checkbox"/>				

**Flagged items**

12 flagged

Odor Patrol Stops / Stop #1: Chiquito Canyon Road and Driveway leading to the LA County Fire's Del Valle Regional Training Center

**Are you experiencing any odors**

Yes

Odor Patrol Stops / Stop #1: Chiquito Canyon Road and Driveway leading to the LA County Fire's Del Valle Regional Training Center

**Intensity of Odor**

4 -Strong Odor

Odor Patrol Stops / Stop #3: Intersection of Lincoln Avenue and Jackson Street

**Are you experiencing any odors**

Yes

Odor Patrol Stops / Stop #5: Intersection of Lincoln Avenue and Harding Avenue

**Are you experiencing any odors**

Yes

Odor Patrol Stops / Stop #8: Intersection of Lexington Drive and Morningside Drive

**Are you experiencing any odors**

Yes

Odor Patrol Stops / Stop #9: Intersection of Val Verde Road and Trellis Road

**Are you experiencing any odors**

Yes

Odor Patrol Stops / Stop #12: Intersection of Hunstock Street and Windsor Road

**Are you experiencing any odors**

Yes

Odor Patrol Stops / Stop #13: Intersection of Del Valle Road and Silver Street

**Are you experiencing any odors**

Yes

Odor Patrol Stops / Stop #13: Intersection of Del Valle Road and Silver Street

**Intensity of Odor**

3 - Moderate Odor

Odor Patrol Stops / Stop #20: Intersection of Cambridge Avenue and Hasley Canyon Road

**Are you experiencing any odors**

Yes

Odor Patrol Stops / Stop #22: Intersection of Hillcrest Parkway and Park Vista Drive at Castaic Elementary School

**Are you experiencing any odors**

Yes

Odor Patrol Stops / Stop #31: Intersection of Franklin Parkway and driveway leading to the United States Postal Service

**Are you experiencing any odors**

Yes

<b>Odor Patrol Stops</b>	12 flagged	
Stop #1: Chiquito Canyon Road and Driveway leading to the LA County Fire's Del Valle Regional Training Center	2 flagged	
<b>Use map locator to enter lat/long for this observation point.</b>	28101 Chiquito Canyon Rd, Castaic, CA 91384, USA (34.4317609, -118.6589423)	
<b>Record time at observation point</b>	16 Apr 2024 9:21 AM PDT	
<b>Record Wind Speed (mph)</b>	3.6	
<b>Record Wind Direction</b>	NE	
<b>Have the weather conditions changed since start of patrol?</b>	No	
<b>Are you experiencing any odors</b>	Yes	
<b>Description of Odor</b>		
Landfill Gas	Landfill Leachate	Landfill Chemical
<b>Intensity of Odor</b>	4 -Strong Odor	
<b>Are any corrective actions needed?</b>		
Stop #2: Intersection of Chiquito Canyon Road and Lincoln Avenue		
<b>Use map locator to enter lat/long for this observation point.</b>	28464 Chiquito Canyon Rd, Castaic, CA 91384, USA (34.438305899999996, -118.65799469999999)	
<b>Record time at observation point</b>	16 Apr 2024 9:19 AM PDT	
<b>Record Wind Speed (mph)</b>	0.9	
<b>Record Wind Direction</b>	S	
<b>Have the weather conditions changed since last recorded?</b>	No	
<b>Are you experiencing any odors</b>	No	
Stop #3: Intersection of Lincoln Avenue and Jackson Street	1 flagged	
<b>Use map locator to enter lat/long for this observation point.</b>	28543 Lincoln Ave, Castaic, CA 91384, USA (34.4395774, -118.6561263)	

Record time at observation point

16 Apr 2024 9:16 AM PDT

Record Wind Speed (mph)

0.2

Record Wind Direction

N

Have the weather conditions changed since last recorded?

No

Are you experiencing any odors

Yes

Description of Odor

Other

Describe "Other" Odor

Musty odor

Intensity of Odor

1 - Very light odor detected

Are any corrective actions needed?

No

Stop #4: Intersection of Buchanan Way and Chiquito Canyon Road

Use map locator to enter lat/long for this observation point.

28703 Chiquito Canyon Rd,  
Castaic, CA 91384, USA  
(34.441859799999996,  
-118.6573111)

Record time at observation point

16 Apr 2024 9:10 AM PDT

Record Wind Speed (mph)

1.3

Record Wind Direction

SE

Have the weather conditions changed since last recorded?

No

Are you experiencing any odors

No

Stop #5: Intersection of Lincoln Avenue and Harding Avenue

1 flagged

Use map locator to enter lat/long for this observation point.

(34.4427666, -118.6556126)

Record time at observation point

16 Apr 2024 9:13 AM PDT

Record Wind Speed (mph)

1.6

Record Wind Direction

S

Have the weather conditions changed since last recorded?

No

Are you experiencing any odors

Yes

<b>Description of Odor</b>	Other
<b>Describe "Other" Odor</b>	Musty odor
<b>Intensity of Odor</b>	1 - Very light odor detected
<b>Are any corrective actions needed?</b>	No
Stop #6: Intersection of Chiquito Canyon Road and San Martinez Road	
<b>Use map locator to enter lat/long for this observation point.</b>	30006 San Martinez Rd, Val Verde, CA 91384, USA (34.444958299999996, -118.6580404)
<b>Record time at observation point</b>	16 Apr 2024 8:46 AM PDT
<b>Record Wind Speed (mph)</b>	1.1
<b>Record Wind Direction</b>	S
<b>Have the weather conditions changed since last recorded?</b>	No
<b>Are you experiencing any odors</b>	No
Stop #7: Intersection of San Martinez Road and Morningside Drive	
<b>Use map locator to enter lat/long for this observation point.</b>	(34.4465355, -118.6612362)
<b>Record time at observation point</b>	16 Apr 2024 8:49 AM PDT
<b>Record Wind Speed (mph)</b>	1.3
<b>Record Wind Direction</b>	SE
<b>Have the weather conditions changed since last recorded?</b>	No
<b>Are you experiencing any odors</b>	No
Stop #8: Intersection of Lexington Drive and Morningside Drive	
<b>Use map locator to enter lat/long for this observation point.</b>	(34.4483885, -118.6605757)
<b>Record time at observation point</b>	16 Apr 2024 8:51 AM PDT
<b>Record Wind Speed (mph)</b>	1.1



Record Wind Direction	S
Have the weather conditions changed since last recorded?	No
Are you experiencing any odors	Yes
Description of Odor	Other
Describe "Other" Odor	Citrusy chemical odor and rotting vegetation
Intensity of Odor	2 - Light odor detected
Are any corrective actions needed?	No
Stop #9: Intersection of Val Verde Road and Trellis Road	1 flagged
Use map locator to enter lat/long for this observation point.	(34.4483322, -118.6629657)
Record time at observation point	16 Apr 2024 8:54 AM PDT
Record Wind Speed (mph)	0.9
Record Wind Direction	NE
Have the weather conditions changed since last recorded?	No
Are you experiencing any odors	Yes
Description of Odor	Other
Describe "Other" odor	Citrusy chemical odor
Intensity of Odor	1 - Very light odor detected
Are any corrective actions needed?	No
Stop #10: Intersection of San Martinez Road and Euclid Ave.	
Use map locator to enter lat/long for this observation point.	30333 San Martinez Rd, Castaic, CA 91384, USA (34.4478645, -118.66565609999999)
Record time at observation point	16 Apr 2024 8:57 AM PDT
Record Wind Speed (mph)	2.5
Record Wind Direction	SE

<b>Have the weather conditions changed since last recorded?</b>	No
<b>Are you experiencing any odors</b>	No
Stop #11: Intersection of San Martinez Road and Keningston Road	
<b>Use map locator to enter lat/long for this observation point.</b>	30703 San Martinez Rd, Castaic, CA 91384, USA (34.448692199999996, -118.6712099)
<b>Record time at observation point</b>	16 Apr 2024 9:03 AM PDT
<b>Record Wind Speed (mph)</b>	1.1
<b>Record Wind Direction</b>	E
<b>Have the weather conditions changed since last recorded?</b>	No
<b>Are you experiencing any odors</b>	No
Stop #12: Intersection of Hunstock Street and Windsor Road	
<b>Use map locator to enter lat/long for this observation point.</b>	(34.4461546, -118.6494493)
<b>Record time at observation point</b>	16 Apr 2024 8:42 AM PDT
<b>Record Wind Speed (mph)</b>	1.3
<b>Record Wind Direction</b>	NE
<b>Have the weather conditions changed since last recorded?</b>	No
<b>Are you experiencing any odors</b>	Yes
<b>Description of Odor</b>	Other
<b>Describe "Other" Odor</b>	Sweet chemical odor
<b>Intensity of Odor</b>	2 - Light odor detected
<b>Are any corrective actions needed?</b>	No
Stop #13: Intersection of Del Valle Road and Silver Street	
<b>Use map locator to enter lat/long for this observation point.</b>	(34.4483905, -118.6555221)
<b>Record time at observation point</b>	16 Apr 2024 8:37 AM PDT

Record Wind Speed	0.9
Record Wind Direction	NW
Have the weather conditions changed since last recorded?	No
Are you experiencing any odors	Yes
Description of Odor	Other
Describe "Other" Odor	Citrusy chemical odor
Intensity of Odor	3 - Moderate Odor
Are any corrective actions needed?	No
Stop #14: Intersection of Del Valle Road and Hasley Canyon Road	
Use map locator to enter lat/long for this observation point.	Del Valle Rd & Hasley Canyon Rd, Hasley Canyon, CA 91384, USA (34.456818999999996, -118.64180300000001)
Record time at observation point	16 Apr 2024 8:34 AM PDT
Record Wind Speed (mph)	1.1
Record Wind Direction	SE
Have the weather conditions changed since last recorded?	No
Are you experiencing any odors	No
Stop #15: Intersection of Hasley Canyon Road and Gibraltar Lane	
Use map locator to enter lat/long for this observation point.	(34.4553748, -118.6331176)
Record time at observation point	16 Apr 2024 8:31 AM PDT
Record Wind Speed (mph)	2.2
Record Wind Direction	SW
Have the weather conditions changed since last recorded?	No
Are you experiencing any odors	No

Stop #16: Intersection of Gibraltar Lane and Alton Way

Use map locator to enter lat/long for this observation point. (34.4548516, -118.6300248)

Record time at observation point 16 Apr 2024 8:29 AM PDT

Record Wind Speed (mph) 0.9

Record Wind Direction SE

Have the weather conditions changed since last recorded? No

Are you experiencing any odors No

Stop #17: Intersection of Castlebury Place and Picadilly Place

Use map locator to enter lat/long for this observation point. 29724 Castlebury Pl, Castaic, CA 91384, USA (34.4537429, -118.62736779999997)

Record time at observation point 16 Apr 2024 8:27 AM PDT

Record Wind Speed (mph) 2.0

Record Wind Direction S

Have the weather conditions changed since last recorded? No

Are you experiencing any odors No

Stop #18: Intersection of Gibraltar Lane and Springvale Lane

Use map locator to enter lat/long for this observation point. (34.45566, -118.6284129)

Record time at observation point 16 Apr 2024 8:24 AM PDT

Record Wind Speed (mph) 0

Have the weather conditions changed since last recorded? No

Are you experiencing any odors No

Stop #19: Intersection of Gibraltar Lane and Cambridge Avenue

Use map locator to enter lat/long for this observation point. 28003 Gibraltar Ln, Castaic, CA 91384, USA (34.4583288, -118.6270032)

Record time at observation point

16 Apr 2024 8:22 AM PDT

Record Wind Speed (mph)

0

Have the weather conditions changed since last recorded?

No

Are you experiencing any odors

No

Stop #20: Intersection of Cambridge Avenue and Hasley Canyon Road

1 flagged

Use map locator to enter lat/long for this observation point.

27803 Wakefield Rd, Castaic, CA  
91384, USA  
(34.454294, -118.6209865)

Record time at observation point

16 Apr 2024 7:19 AM PDT

Record Wind Speed (mph)

0

Have the weather conditions changed since last recorded?

No

Are you experiencing any odors

Yes

Description of Odor

Other

Describe "Other" Odor

Skunk

Intensity of Odor

1 - Very light odor detected

Are any corrective actions needed?

No

Stop #21: Intersection of The Old Road and Hillcrest Parkway

Use map locator to enter lat/long for this observation point.

30438 Daisy Ct, Castaic, CA 91384,  
USA  
(34.4717659,  
-118.61670179999999)

Record time at observation point

16 Apr 2024 8:10 AM PDT

Record Wind Speed (mph)

0

Have the weather conditions changed since last recorded?

No

Are you experiencing any odors

No

Stop #22: Intersection of Hillcrest Parkway and Park Vista Drive at Castaic Elementary School

1 flagged

Use map locator to enter lat/long for this observation point.

28332 Foothill Rd, Castaic, CA

91384, USA  
(34.471645699999996,  
-118.62989749999998)

<b>Record time at observation point</b>	16 Apr 2024 8:14 AM PDT
<b>Record Wind Speed (mph)</b>	1.3
<b>Record Wind Direction</b>	N
<b>Have the weather conditions changed since last recorded?</b>	No
<b>Are you experiencing any odors</b>	Yes
<b>Description of Odor</b>	Other
<b>Describe "Other" Odor</b>	Burning wood
<b>Intensity of Odor</b>	1 - Very light odor detected
<b>Are any corrective actions needed?</b>	No

Stop #23: Intersection of Creekbed Road and Firebrand Drive

**Use map locator to enter lat/long for this observation point.** (34.4579744, -118.619511)

<b>Record time at observation point</b>	16 Apr 2024 8:19 AM PDT
<b>Record Wind Speed (mph)</b>	0.9
<b>Record Wind Direction</b>	SW
<b>Have the weather conditions changed since last recorded?</b>	No
<b>Are you experiencing any odors</b>	No

Stop #24: Intersection of The Old Road and Live Oak Road

**Use map locator to enter lat/long for this observation point.** 29487 The Old Rd, Castaic, CA  
91384, USA  
(34.4528639,  
-118.61626170000001)

<b>Record time at observation point</b>	16 Apr 2024 7:45 AM PDT
<b>Record Wind Speed (mph)</b>	1.1
<b>Record Wind Direction</b>	SW

<b>Have the weather conditions changed since last recorded?</b>	No
<b>Are you experiencing any odors</b>	No
Stop #25: Intersection of Live Oak Road and Hidden Trail Road	
<b>Use map locator to enter lat/long for this observation point.</b>	27704 Buckskin Dr, Castaic, CA 91384, USA (34.4498606, -118.6182516)
<b>Record time at observation point</b>	16 Apr 2024 7:43 AM PDT
<b>Record Wind Speed (mph)</b>	0.7
<b>Record Wind Direction</b>	SW
<b>Have the weather conditions changed since last recorded?</b>	No
<b>Are you experiencing any odors</b>	No
Stop #26: Intersection of Live Oak Elementary School at Saddleridge Way	
<b>Use map locator to enter lat/long for this observation point.</b>	27710 Rangewood Rd, Castaic, CA 91384, USA (34.450107599999996, -118.61922759999999)
<b>Record time at observation point</b>	16 Apr 2024 7:41 AM PDT
<b>Record Wind Speed (mph)</b>	0.9
<b>Record Wind Direction</b>	SW
<b>Have the weather conditions changed since last recorded?</b>	No
<b>Are you experiencing any odors</b>	No
Stop #27: Intersection of Rangewood Road and Buckskin Drive	
<b>Use map locator to enter lat/long for this observation point.</b>	29203 Saddleridge Way, Castaic, CA 91384, USA (34.4492799, -118.62036769999999)
<b>Record time at observation point</b>	16 Apr 2024 7:40 AM PDT
<b>Record Wind Speed (mph)</b>	0.9
<b>Record Wind Direction</b>	SW

<b>Have the weather conditions changed since last recorded?</b>	No
<b>Are you experiencing any odors</b>	No
Stop #28: Intersection of Quincy Street and Cambridge Avenue	
<b>Use map locator to enter lat/long for this observation point.</b>	(34.4529744, -118.619814)
<b>Record time at observation point</b>	16 Apr 2024 7:37 AM PDT
<b>Record Wind Speed (mph)</b>	0.2
<b>Record Wind Direction</b>	SW
<b>Have the weather conditions changed since last recorded?</b>	No
<b>Are you experiencing any odors</b>	No
Stop #29: Intersection of Hasley Canyon Road and Commerce Center Drive (Santa Clarita Valley International School & Playmakers Preschool)	
<b>Use map locator to enter lat/long for this observation point.</b>	28050 Hasley Canyon Rd, Castaic, CA 91384, USA (34.4509472, -118.6247111)
<b>Record time at observation point</b>	16 Apr 2024 7:17 AM PDT
<b>Record Wind Speed (mph)</b>	0
<b>Have the weather conditions changed since last recorded?</b>	No
<b>Are you experiencing any odors</b>	No
Stop #30: Intersection of Commerce Center Drive and Witherspoon Parkway	
<b>Use map locator to enter lat/long for this observation point.</b>	Commerce Center Dr & Witherspoon Pky, California 91355, USA (34.445074999999996, -118.62639800000001)
<b>Record time at observation point</b>	16 Apr 2024 7:14 AM PDT
<b>Record Wind Speed (mph)</b>	0.4
<b>Record Wind Direction</b>	N
<b>Have the weather conditions changed since last recorded?</b>	No



<b>Are you experiencing any odors</b>	No
Stop #31: Intersection of Franklin Parkway and driveway leading to the United States Postal Service	1 flagged
<b>Use map locator to enter lat/long for this observation point.</b>	28000 Franklin Pkwy, Valencia, CA 91355, USA (34.4352261, -118.62850189999997)
<b>Record time at observation point</b>	16 Apr 2024 7:11 AM PDT
<b>Record Wind Speed (mph)</b>	2.0
<b>Record Wind Direction</b>	E
<b>Have the weather conditions changed since last recorded?</b>	No
<b>Are you experiencing any odors</b>	Yes
<b>Description of Odor</b>	Other
<b>Describe "Other" Odor</b>	Fresh cut grass
<b>Intensity of Odor</b>	2 - Light odor detected
<b>Are any corrective actions needed?</b>	No
Stop #32: Intersection of Henry Mayo Drive and Cambridge View Drive, leading into the Valencia Travel Village RV Resort	
<b>Use map locator to enter lat/long for this observation point.</b>	(34.4297346, -118.6248876)
<b>Record time at observation point</b>	16 Apr 2024 7:06 AM PDT
<b>Record Wind Speed (mph)</b>	0.9
<b>Record Wind Direction</b>	NE
<b>Have the weather conditions changed since last recorded?</b>	No
<b>Are you experiencing any odors</b>	No
Odor Compliance with Stipulated Order for Abatement	
<b>At 3 or more stops have you recorded any Landfill Odor Intensity of 3 (3 - Moderate Odor) or higher?</b>	No

**Recorder Signature**



Julian Jenkins  
16 Apr 2024 9:22 AM PDT

---

**Upon completion of this patrol, please check the box to trigger necessary notifications.**

# 4050 - Chiquita Odor Patrol Template

Complete

<b>Score</b>	3 / 3 (100%)	<b>Flagged items</b>	1	<b>Actions</b>	0
<b>Conducted on</b>	17 Apr 2024 6:46 PM PDT				
<b>Prepared by</b>	Chiquita Landfill				
<b>If the name of the person conducting the Patrol does not appear above, please enter it here:</b>	Isaac and adrian				
<b>What type of patrol is this?</b>	Regular Patrol				
<b>Weather Conditions at the time of patrol.</b>	Sunny				
<b>Temperature at time of Patrol</b>	74°F Should be between -50°F to 125°F				
<b>I acknowledge that I have not visited the working face or other on-site areas where exposed trash or landfill odors such as, but not limited to landfill gas odors, refuse or refuse contaminated material odors, or landfill liquids/landfill leachate odors exist within four hours prior to conducting this odor surveillance.</b>	<input checked="" type="checkbox"/>				
<b>I acknowledge that I will assess each Patrol Stop while standing outside of the vehicle.</b>	<input checked="" type="checkbox"/>				

**Flagged items**

1 flagged

Odor Patrol Stops / Stop #29: Intersection of Hasley Canyon Road and Commerce Center Drive (Santa Clarita Valley International School & Playmakers Preschool)

**Are you experiencing any odors**

Yes

**Odor Patrol Stops**

1 flagged

Stop #1: Chiquito Canyon Road and Driveway leading to the LA County Fire's Del Valle Regional Training Center

**Use map locator to enter lat/long for this observation point.**28101 Chiquito Canyon Rd,  
Castaic, CA 91384, USA  
(34.4327437, -118.6590169)**Record time at observation point**

17 Apr 2024 6:48 PM PDT

**Record Wind Speed (mph)**

2

**Record Wind Direction**

NW

**Have the weather conditions changed since start of patrol?**

No

**Are you experiencing any odors**

No

Stop #2: Intersection of Chiquito Canyon Road and Lincoln Avenue

**Use map locator to enter lat/long for this observation point.**28465 Chiquito Canyon Rd,  
Castaic, CA 91384, USA  
(34.4384167, -118.658496)**Record time at observation point**

17 Apr 2024 6:50 PM PDT

**Record Wind Speed (mph)**

1.3

**Record Wind Direction**

N

**Have the weather conditions changed since last recorded?**

No

**Are you experiencing any odors**

No

Stop #3: Intersection of Lincoln Avenue and Jackson Street

**Use map locator to enter lat/long for this observation point.**28543 Lincoln Ave, Castaic, CA  
91384, USA  
(34.4395774, -118.6561263)**Record time at observation point**

17 Apr 2024 6:51 PM PDT

**Record Wind Speed (mph)**

.9

**Record Wind Direction**

NE

**Have the weather conditions changed since last recorded?**

No

<b>Are you experiencing any odors</b>	No
Stop #4: Intersection of Buchanan Way and Chiquito Canyon Road	
<b>Use map locator to enter lat/long for this observation point.</b>	(34.4432162, -118.6571341)
<b>Record time at observation point</b>	17 Apr 2024 6:52 PM PDT
<b>Record Wind Speed (mph)</b>	.9
<b>Record Wind Direction</b>	S
<b>Have the weather conditions changed since last recorded?</b>	No
<b>Are you experiencing any odors</b>	No
Stop #5: Intersection of Lincoln Avenue and Harding Avenue	
<b>Use map locator to enter lat/long for this observation point.</b>	11629 Daleside Ave, Hawthorne, CA 90250, USA (34.443070999999996, -118.655496)
<b>Record time at observation point</b>	17 Apr 2024 6:52 PM PDT
<b>Record Wind Speed (mph)</b>	1.1
<b>Record Wind Direction</b>	N
<b>Have the weather conditions changed since last recorded?</b>	No
<b>Are you experiencing any odors</b>	No
Stop #6: Intersection of Chiquito Canyon Road and San Martinez Road	
<b>Use map locator to enter lat/long for this observation point.</b>	San Martinez Rd & Chiquito Canyon Rd, Val Verde, CA 91384, USA (34.445074, -118.657935)
<b>Record time at observation point</b>	17 Apr 2024 6:53 PM PDT
<b>Record Wind Speed (mph)</b>	.9
<b>Record Wind Direction</b>	N
<b>Have the weather conditions changed since last recorded?</b>	No

<b>Are you experiencing any odors</b>	No
Stop #7: Intersection of San Martinez Road and Morningside Drive	
<b>Use map locator to enter lat/long for this observation point.</b>	(34.446581, -118.6611939)
<b>Record time at observation point</b>	17 Apr 2024 6:54 PM PDT
<b>Record Wind Speed (mph)</b>	1.5
<b>Record Wind Direction</b>	S
<b>Have the weather conditions changed since last recorded?</b>	No
<b>Are you experiencing any odors</b>	No
Stop #8: Intersection of Lexington Drive and Morningside Drive	
<b>Use map locator to enter lat/long for this observation point.</b>	(34.4484167, -118.6607306)
<b>Record time at observation point</b>	17 Apr 2024 6:55 PM PDT
<b>Record Wind Speed (mph)</b>	2
<b>Record Wind Direction</b>	S
<b>Have the weather conditions changed since last recorded?</b>	No
<b>Are you experiencing any odors</b>	No
Stop #9: Intersection of Val Verde Road and Trellis Road	
<b>Use map locator to enter lat/long for this observation point.</b>	29030 Val Verde Rd, Val Verde, CA 91384, USA (34.447885899999996, -118.66283740000002)
<b>Record time at observation point</b>	17 Apr 2024 6:56 PM PDT
<b>Record Wind Speed (mph)</b>	1.3
<b>Record Wind Direction</b>	S
<b>Have the weather conditions changed since last recorded?</b>	No
<b>Are you experiencing any odors</b>	No
Stop #10: Intersection of San Martinez Road and Euclid Ave.	

**Use map locator to enter lat/long for this observation point.** (34.4477466, -118.6662851)

**Record time at observation point** 17 Apr 2024 6:57 PM PDT

**Record Wind Speed (mph)** 1.6

**Record Wind Direction** N

**Have the weather conditions changed since last recorded?** No

**Are you experiencing any odors** No

Stop #11: Intersection of San Martinez Road and Keningston Road

**Use map locator to enter lat/long for this observation point.** 30646 San Martinez Rd, Castaic, CA 91384, USA (34.4482237, -118.67070860000001)

**Record time at observation point** 17 Apr 2024 6:58 PM PDT

**Record Wind Speed (mph)** 1.2

**Record Wind Direction** N

**Have the weather conditions changed since last recorded?** No

**Are you experiencing any odors** No

Stop #12: Intersection of Hunstock Street and Windsor Road

**Use map locator to enter lat/long for this observation point.** (34.4459663, -118.6494796)

**Record time at observation point** 17 Apr 2024 7:02 PM PDT

**Record Wind Speed (mph)** 1.3

**Record Wind Direction** NE

**Have the weather conditions changed since last recorded?** No

**Are you experiencing any odors** No

Stop #13: Intersection of Del Valle Road and Silver Street

**Use map locator to enter lat/long for this observation point.** (34.448519, -118.6552373)

**Record time at observation point** 17 Apr 2024 7:04 PM PDT



<b>Record Wind Speed</b>	1.8
<b>Record Wind Direction</b>	N
<b>Have the weather conditions changed since last recorded?</b>	No
<b>Are you experiencing any odors</b>	No
Stop #14: Intersection of Del Valle Road and Hasley Canyon Road	
<b>Use map locator to enter lat/long for this observation point.</b>	Del Valle Rd & Hasley Canyon Rd, Hasley Canyon, CA 91384, USA (34.456818999999996, -118.64180300000001)
<b>Record time at observation point</b>	17 Apr 2024 7:06 PM PDT
<b>Record Wind Speed (mph)</b>	3.6
<b>Record Wind Direction</b>	NE
<b>Have the weather conditions changed since last recorded?</b>	No
<b>Are you experiencing any odors</b>	No
Stop #15: Intersection of Hasley Canyon Road and Gibraltar Lane	
<b>Use map locator to enter lat/long for this observation point.</b>	(34.4551313, -118.6334452)
<b>Record time at observation point</b>	17 Apr 2024 7:07 PM PDT
<b>Record Wind Speed (mph)</b>	1.1
<b>Record Wind Direction</b>	NE
<b>Have the weather conditions changed since last recorded?</b>	No
<b>Are you experiencing any odors</b>	No
Stop #16: Intersection of Gibraltar Lane and Alton Way	
<b>Use map locator to enter lat/long for this observation point.</b>	28340 Alton Way, Castaic, CA 91384, USA (34.4547214, -118.6302393)
<b>Record time at observation point</b>	17 Apr 2024 7:08 PM PDT
<b>Record Wind Speed (mph)</b>	5.6

<b>Record Wind Direction</b>	E
<b>Have the weather conditions changed since last recorded?</b>	No
<b>Are you experiencing any odors</b>	No
Stop #17: Intersection of Castlebury Place and Picadilly Place	
<b>Use map locator to enter lat/long for this observation point.</b>	661 Your Home Away!, Castaic, CA 91384, USA (34.4536497, -118.62767199999998)
<b>Record time at observation point</b>	17 Apr 2024 7:09 PM PDT
<b>Record Wind Speed (mph)</b>	2.5
<b>Record Wind Direction</b>	N
<b>Have the weather conditions changed since last recorded?</b>	No
<b>Are you experiencing any odors</b>	No
Stop #18: Intersection of Gibraltar Lane and Springvale Lane	
<b>Use map locator to enter lat/long for this observation point.</b>	28257 Springvale Ln, Castaic, CA 91384, USA (34.4558965, -118.62827940000001)
<b>Record time at observation point</b>	17 Apr 2024 7:10 PM PDT
<b>Record Wind Speed (mph)</b>	4.2
<b>Record Wind Direction</b>	NE
<b>Have the weather conditions changed since last recorded?</b>	No
<b>Are you experiencing any odors</b>	No
Stop #19: Intersection of Gibraltar Lane and Cambridge Avenue	
<b>Use map locator to enter lat/long for this observation point.</b>	29823 Cambridge Ave, Castaic, CA 91384, USA (34.457917099999996, -118.62698039999998)
<b>Record time at observation point</b>	17 Apr 2024 7:11 PM PDT
<b>Record Wind Speed (mph)</b>	.6

<b>Record Wind Direction</b>	SE
<b>Have the weather conditions changed since last recorded?</b>	No
<b>Are you experiencing any odors</b>	No
Stop #20: Intersection of Cambridge Avenue and Hasley Canyon Road	
<b>Use map locator to enter lat/long for this observation point.</b>	(34.4553028, -118.6218837)
<b>Record time at observation point</b>	17 Apr 2024 7:12 PM PDT
<b>Record Wind Speed (mph)</b>	1.3
<b>Record Wind Direction</b>	SE
<b>Have the weather conditions changed since last recorded?</b>	No
<b>Are you experiencing any odors</b>	No
Stop #21: Intersection of The Old Road and Hillcrest Parkway	
<b>Use map locator to enter lat/long for this observation point.</b>	29796 Creekbed Rd, Castaic, CA 91384, USA (34.4575962, -118.6195735)
<b>Record time at observation point</b>	17 Apr 2024 7:13 PM PDT
<b>Record Wind Speed (mph)</b>	.4
<b>Record Wind Direction</b>	W
<b>Have the weather conditions changed since last recorded?</b>	No
<b>Are you experiencing any odors</b>	No
Stop #22: Intersection of Hillcrest Parkway and Park Vista Drive at Castaic Elementary School	
<b>Use map locator to enter lat/long for this observation point.</b>	28332 Foothill Rd, Castaic, CA 91384, USA (34.471645699999996, -118.62989749999998)
<b>Record time at observation point</b>	17 Apr 2024 7:20 PM PDT
<b>Record Wind Speed (mph)</b>	0
<b>Have the weather conditions changed since last recorded?</b>	No

**Are you experiencing any odors**

No

Stop #23: Intersection of Creekbed Road and Firebrand Drive

**Use map locator to enter lat/long for this observation point.**

The Old Rd & Sedona Wy, Castaic,  
CA 91384, USA  
(34.457952, -118.617083)

**Record time at observation point**

17 Apr 2024 7:14 PM PDT

**Record Wind Speed (mph)**

2.5

**Record Wind Direction**

SE

**Have the weather conditions changed since last recorded?**

No

**Are you experiencing any odors**

No

Stop #24: Intersection of The Old Road and Live Oak Road

**Use map locator to enter lat/long for this observation point.**

29477 Live Oak Rd, Castaic, CA  
91384, USA  
(34.4525182, -118.616726)

**Record time at observation point**

17 Apr 2024 7:25 PM PDT

**Record Wind Speed (mph)**

1.6

**Record Wind Direction**

N

**Have the weather conditions changed since last recorded?**

No

**Are you experiencing any odors**

No

Stop #25: Intersection of Live Oak Road and Hidden Trail Road

**Use map locator to enter lat/long for this observation point.**

27662 Buckskin Dr, Castaic, CA  
91384, USA  
(34.4501688,  
-118.61797809999999)

**Record time at observation point**

17 Apr 2024 7:26 PM PDT

**Record Wind Speed (mph)**

1.3

**Record Wind Direction**

SW

**Have the weather conditions changed since last recorded?**

No

**Are you experiencing any odors**

No

Stop #26: Intersection of Live Oak Elementary School at Saddleridge Way

Use map locator to enter lat/long for this observation point.

27715 Saddleridge Way, Castaic,  
CA 91384, USA  
(34.4504892, -118.6202344)

Record time at observation point

17 Apr 2024 7:27 PM PDT

Record Wind Speed (mph)

3.1

Record Wind Direction

N

Have the weather conditions changed since last recorded?

No

Are you experiencing any odors

No

Stop #27: Intersection of Rangewood Road and Buckskin Drive

Use map locator to enter lat/long for this observation point.

29165 Saddleridge Way, Castaic,  
CA 91384, USA  
(34.4491454,  
-118.62033539999999)

Record time at observation point

17 Apr 2024 7:27 PM PDT

Record Wind Speed (mph)

1.3

Record Wind Direction

N

Have the weather conditions changed since last recorded?

No

Are you experiencing any odors

No

Stop #28: Intersection of Quincy Street and Cambridge Avenue

Use map locator to enter lat/long for this observation point.

27727 Quincy St, Castaic, CA  
91384, USA  
(34.4531311, -118.619619)

Record time at observation point

17 Apr 2024 7:29 PM PDT

Record Wind Speed (mph)

2.7

Record Wind Direction

E

Have the weather conditions changed since last recorded?

No

Are you experiencing any odors

No

Stop #29: Intersection of Hasley Canyon Road and Commerce Center Drive (Santa Clarita Valley International School & Playmakers Preschool)

1 flagged

**Use map locator to enter lat/long for this observation point.**

(34.4511312, -118.6255972)

**Record time at observation point**

17 Apr 2024 7:32 PM PDT

**Record Wind Speed (mph)**

.4

**Record Wind Direction**

N

**Have the weather conditions changed since last recorded?**

No

**Are you experiencing any odors**

Yes

**Description of Odor**

Landfill Gas

**Intensity of Odor**

1 - Very light odor detected

**Are any corrective actions needed?**

No

Stop #30: Intersection of Commerce Center Drive and Witherspoon Parkway

**Use map locator to enter lat/long for this observation point.**

Commerce Center Dr &  
Witherspoon Pky, California  
91384, USA  
(34.445912, -118.626105)

**Record time at observation point**

17 Apr 2024 8:22 PM PDT

**Record Wind Speed (mph)**

.4

**Record Wind Direction**

S

**Have the weather conditions changed since last recorded?**

No

**Are you experiencing any odors**

No

Stop #31: Intersection of Franklin Parkway and driveway leading to the United States Postal Service

**Use map locator to enter lat/long for this observation point.**

28000 Franklin Pkwy, Valencia, CA  
91355, USA  
(34.4340418, -118.6285231)

**Record time at observation point**

17 Apr 2024 8:24 PM PDT

**Record Wind Speed (mph)**

4.2

<b>Record Wind Direction</b>	SE
<b>Have the weather conditions changed since last recorded?</b>	No
<b>Are you experiencing any odors</b>	No
Stop #32: Intersection of Henry Mayo Drive and Cambridge View Drive, leading into the Valencia Travel Village RV Resort	
<b>Use map locator to enter lat/long for this observation point.</b>	CA-126, Castaic, CA 91384, USA (34.4293868, -118.62566710000002)
<b>Record time at observation point</b>	17 Apr 2024 8:26 PM PDT
<b>Record Wind Speed (mph)</b>	4.1
<b>Record Wind Direction</b>	SW
<b>Have the weather conditions changed since last recorded?</b>	No
<b>Are you experiencing any odors</b>	No
Odor Compliance with Stipulated Order for Abatement	
<b>At 3 or more stops have you recorded any Landfill Odor Intensity of 3 (3 - Moderate Odor) or higher?</b>	No

**Recorder Signature**



isaac dominguez  
17 Apr 2024 8:26 PM PDT

---

**Upon completion of this patrol, please check the box to trigger necessary notifications.**



# 4050 - Chiquita Odor Patrol Template

Complete

Score	3 / 3 (100%)	Flagged items	14	Actions	0
-------	--------------	---------------	----	---------	---

Conducted on

17 Apr 2024 6:57 AM PDT

Prepared by

Julian Jenkins

If the name of the person conducting the Patrol does not appear above, please enter it here:

What type of patrol is this?

Regular Patrol

Weather Conditions at the time of patrol.

Sunny

Temperature at time of Patrol

50°F  
Should be between -50°F to 125°F

I acknowledge that I have not visited the working face or other on-site areas where exposed trash or landfill odors such as, but not limited to landfill gas odors, refuse or refuse contaminated material odors, or landfill liquids/landfill leachate odors exist within four hours prior to conducting this odor surveillance.



I acknowledge that I will assess each Patrol Stop while standing outside of the vehicle.



**Flagged items**

14 flagged

Odor Patrol Stops / Stop #1: Chiquito Canyon Road and Driveway leading to the LA County Fire's Del Valle Regional Training Center

**Are you experiencing any odors**

Yes

Odor Patrol Stops / Stop #1: Chiquito Canyon Road and Driveway leading to the LA County Fire's Del Valle Regional Training Center

**Intensity of Odor**

4 -Strong Odor

Odor Patrol Stops / Stop #10: Intersection of San Martinez Road and Euclid Ave.

**Are you experiencing any odors**

Yes

Odor Patrol Stops / Stop #12: Intersection of Hunstock Street and Windsor Road

**Are you experiencing any odors**

Yes

Odor Patrol Stops / Stop #12: Intersection of Hunstock Street and Windsor Road

**Intensity of Odor**

3 - Moderate Odor

Odor Patrol Stops / Stop #13: Intersection of Del Valle Road and Silver Street

**Are you experiencing any odors**

Yes

Odor Patrol Stops / Stop #14: Intersection of Del Valle Road and Hasley Canyon Road

**Are you experiencing any odors**

Yes

Odor Patrol Stops / Stop #19: Intersection of Gibraltar Lane and Cambridge Avenue

**Are you experiencing any odors**

Yes

Odor Patrol Stops / Stop #20: Intersection of Cambridge Avenue and Hasley Canyon Road

**Are you experiencing any odors**

Yes

Odor Patrol Stops / Stop #21: Intersection of The Old Road and Hillcrest Parkway

**Are you experiencing any odors**

Yes

Odor Patrol Stops / Stop #23: Intersection of Creekbed Road and Firebrand Drive

**Are you experiencing any odors**

Yes

Odor Patrol Stops / Stop #24: Intersection of The Old Road and Live Oak Road

**Are you experiencing any odors**

Yes

Odor Patrol Stops / Stop #26: Intersection of Live Oak Elementary School at Saddleridge Way

**Are you experiencing any odors**

Yes

Odor Patrol Stops / Stop #31: Intersection of Franklin Parkway and driveway leading to the United States Postal Service

**Are you experiencing any odors**

Yes

<b>Odor Patrol Stops</b>	14 flagged		
Stop #1: Chiquito Canyon Road and Driveway leading to the LA County Fire's Del Valle Regional Training Center	2 flagged		
<b>Use map locator to enter lat/long for this observation point.</b>	28101 Chiquito Canyon Rd, Castaic, CA 91384, USA (34.4317609, -118.6589423)		
<b>Record time at observation point</b>	17 Apr 2024 9:04 AM PDT		
<b>Record Wind Speed (mph)</b>	0		
<b>Have the weather conditions changed since start of patrol?</b>	No		
<b>Are you experiencing any odors</b>	Yes		
<b>Description of Odor</b>	<table border="1"> <tr> <td>Landfill Gas</td> <td>Landfill Leachate</td> </tr> </table>	Landfill Gas	Landfill Leachate
Landfill Gas	Landfill Leachate		
<b>Intensity of Odor</b>	4 -Strong Odor		
<b>Are any corrective actions needed?</b>			
Stop #2: Intersection of Chiquito Canyon Road and Lincoln Avenue			
<b>Use map locator to enter lat/long for this observation point.</b>	28465 Chiquito Canyon Rd, Castaic, CA 91384, USA (34.4384167, -118.658496)		
<b>Record time at observation point</b>	17 Apr 2024 9:02 AM PDT		
<b>Record Wind Speed (mph)</b>	1.3		
<b>Record Wind Direction</b>	NE		
<b>Have the weather conditions changed since last recorded?</b>	No		
<b>Are you experiencing any odors</b>	No		
Stop #3: Intersection of Lincoln Avenue and Jackson Street			
<b>Use map locator to enter lat/long for this observation point.</b>	28543 Lincoln Ave, Castaic, CA 91384, USA (34.4395774, -118.6561263)		
<b>Record time at observation point</b>	17 Apr 2024 8:59 AM PDT		

<b>Record Wind Speed (mph)</b>	1.3
<b>Record Wind Direction</b>	E
<b>Have the weather conditions changed since last recorded?</b>	No
<b>Are you experiencing any odors</b>	No
Stop #4: Intersection of Buchanan Way and Chiquito Canyon Road	
<b>Use map locator to enter lat/long for this observation point.</b>	28703 Chiquito Canyon Rd, Castaic, CA 91384, USA (34.441859799999996, -118.6573111)
<b>Record time at observation point</b>	17 Apr 2024 8:55 AM PDT
<b>Record Wind Speed (mph)</b>	1.6
<b>Record Wind Direction</b>	E
<b>Have the weather conditions changed since last recorded?</b>	No
<b>Are you experiencing any odors</b>	No
Stop #5: Intersection of Lincoln Avenue and Harding Avenue	
<b>Use map locator to enter lat/long for this observation point.</b>	(34.4427856, -118.6559714)
<b>Record time at observation point</b>	17 Apr 2024 8:57 AM PDT
<b>Record Wind Speed (mph)</b>	0
<b>Have the weather conditions changed since last recorded?</b>	No
<b>Are you experiencing any odors</b>	No
Stop #6: Intersection of Chiquito Canyon Road and San Martinez Road	
<b>Use map locator to enter lat/long for this observation point.</b>	30010 San Martinez Rd, Castaic, CA 91384, USA (34.4449994, -118.6582312)
<b>Record time at observation point</b>	17 Apr 2024 8:52 AM PDT
<b>Record Wind Speed (mph)</b>	2.2
<b>Record Wind Direction</b>	SE

<b>Have the weather conditions changed since last recorded?</b>	No
<b>Are you experiencing any odors</b>	No
Stop #7: Intersection of San Martinez Road and Morningside Drive	
<b>Use map locator to enter lat/long for this observation point.</b>	(34.4462821, -118.6617028)
<b>Record time at observation point</b>	17 Apr 2024 8:48 AM PDT
<b>Record Wind Speed (mph)</b>	0.9
<b>Record Wind Direction</b>	NE
<b>Have the weather conditions changed since last recorded?</b>	No
<b>Are you experiencing any odors</b>	No
Stop #8: Intersection of Lexington Drive and Morningside Drive	
<b>Use map locator to enter lat/long for this observation point.</b>	(34.4484138, -118.6608164)
<b>Record time at observation point</b>	17 Apr 2024 8:46 AM PDT
<b>Record Wind Speed (mph)</b>	0
<b>Have the weather conditions changed since last recorded?</b>	No
<b>Are you experiencing any odors</b>	No
Stop #9: Intersection of Val Verde Road and Trellis Road	
<b>Use map locator to enter lat/long for this observation point.</b>	(34.4481163, -118.6627549)
<b>Record time at observation point</b>	17 Apr 2024 8:44 AM PDT
<b>Record Wind Speed (mph)</b>	0.9
<b>Record Wind Direction</b>	S
<b>Have the weather conditions changed since last recorded?</b>	No
<b>Are you experiencing any odors</b>	No
Stop #10: Intersection of San Martinez Road and Euclid Ave.	
	1 flagged
<b>Use map locator to enter lat/long for this observation point.</b>	(34.4478303, -118.6657819)

Record time at observation point

17 Apr 2024 8:38 AM PDT

Record Wind Speed (mph)

2.2

Record Wind Direction

SE

Have the weather conditions changed since last recorded?

No

Are you experiencing any odors

Yes

Description of Odor

Other

Describe "Other" Odor

Sour odor

Intensity of Odor

1 - Very light odor detected

Are any corrective actions needed?

No

Stop #11: Intersection of San Martinez Road and Keningston Road

Use map locator to enter lat/long for this observation point.

30703 San Martinez Rd, Castaic,  
CA 91384, USA  
(34.448692199999996,  
-118.6712099)

Record time at observation point

17 Apr 2024 8:41 AM PDT

Record Wind Speed (mph)

0

Have the weather conditions changed since last recorded?

No

Are you experiencing any odors

No

Stop #12: Intersection of Hunstock Street and Windsor Road

2 flagged

Use map locator to enter lat/long for this observation point.

(34.4460291, -118.6494532)

Record time at observation point

17 Apr 2024 8:33 AM PDT

Record Wind Speed (mph)

1.3

Record Wind Direction

SE

Have the weather conditions changed since last recorded?

No

Are you experiencing any odors

Yes

Description of Odor

Other

Describe "Other" Odor	Sweet chemical odor
Intensity of Odor	3 - Moderate Odor
Are any corrective actions needed?	No
Stop #13: Intersection of Del Valle Road and Silver Street	1 flagged
Use map locator to enter lat/long for this observation point.	(34.4479141, -118.6553223)
Record time at observation point	17 Apr 2024 8:29 AM PDT
Record Wind Speed	0
Have the weather conditions changed since last recorded?	No
Are you experiencing any odors	Yes
Description of Odor	Other
Describe "Other" Odor	Chemical citrus odor
Intensity of Odor	2 - Light odor detected
Are any corrective actions needed?	No
Stop #14: Intersection of Del Valle Road and Hasley Canyon Road	1 flagged
Use map locator to enter lat/long for this observation point.	Del Valle Rd & Hasley Canyon Rd, California 91355, USA (34.456905, -118.64146400000001)
Record time at observation point	17 Apr 2024 8:26 AM PDT
Record Wind Speed (mph)	0
Have the weather conditions changed since last recorded?	No
Are you experiencing any odors	Yes
Description of Odor	Landfill Gas
Intensity of Odor	1 - Very light odor detected
Are any corrective actions needed?	
Stop #15: Intersection of Hasley Canyon Road and Gibraltar	

Lane

Use map locator to enter lat/long for this observation point.

28568 Gibraltar Ln, Castaic, CA  
91384, USA  
(34.4550802,  
-118.63320199999998)

Record time at observation point

17 Apr 2024 8:24 AM PDT

Record Wind Speed (mph)

1.6

Record Wind Direction

SE

Have the weather conditions changed since last recorded?

No

Are you experiencing any odors

No

Stop #16: Intersection of Gibraltar Lane and Alton Way

Use map locator to enter lat/long for this observation point.

(34.4550524, -118.629948)

Record time at observation point

17 Apr 2024 8:21 AM PDT

Record Wind Speed (mph)

0.7

Record Wind Direction

SW

Have the weather conditions changed since last recorded?

No

Are you experiencing any odors

No

Stop #17: Intersection of Castlebury Place and Picadilly Place

Use map locator to enter lat/long for this observation point.

661 Your Home Away!, Castaic, CA  
91384, USA  
(34.4536497,  
-118.62767199999998)

Record time at observation point

17 Apr 2024 8:18 AM PDT

Record Wind Speed (mph)

0.4

Record Wind Direction

SE

Have the weather conditions changed since last recorded?

No

Are you experiencing any odors

No

Stop #18: Intersection of Gibraltar Lane and Springvale Lane



Use map locator to enter lat/long for this observation point. (34.4557335, -118.6284769)

Record time at observation point 17 Apr 2024 8:16 AM PDT

Record Wind Speed (mph) 0.4

Record Wind Direction NE

Have the weather conditions changed since last recorded? No

Are you experiencing any odors No

Stop #19: Intersection of Gibraltar Lane and Cambridge Avenue 1 flagged

Use map locator to enter lat/long for this observation point. 28011 Gibraltar Ln, Castaic, CA 91384, USA (34.458287299999995, -118.62732229999999)

Record time at observation point 17 Apr 2024 8:14 AM PDT

Record Wind Speed (mph) 1.8

Record Wind Direction S

Have the weather conditions changed since last recorded? No

Are you experiencing any odors Yes

Description of Odor Other

Describe "Other" Odor Food

Intensity of Odor 1 - Very light odor detected

Are any corrective actions needed? No

Stop #20: Intersection of Cambridge Avenue and Hasley Canyon Road 1 flagged

Use map locator to enter lat/long for this observation point. 29619 Newport Pl, Castaic, CA 91384, USA (34.454428199999995, -118.62139669999998)

Record time at observation point 17 Apr 2024 7:19 AM PDT

Record Wind Speed (mph) 0.7

Record Wind Direction SE

Have the weather conditions changed since last recorded?	No
Are you experiencing any odors	Yes
Description of Odor	Other
Describe "Other" Odor	Laundry detergent
Intensity of Odor	2 - Light odor detected
Are any corrective actions needed?	No
Stop #21: Intersection of The Old Road and Hillcrest Parkway	1 flagged
Use map locator to enter lat/long for this observation point.	30351 The Old Rd, Castaic, CA 91384, USA (34.470110999999996, -118.617112)
Record time at observation point	17 Apr 2024 8:09 AM PDT
Record Wind Speed (mph)	1.1
Record Wind Direction	NE
Have the weather conditions changed since last recorded?	No
Are you experiencing any odors	Yes
Description of Odor	Other
Describe "Other" Odor	Car exhaust
Intensity of Odor	2 - Light odor detected
Are any corrective actions needed?	No
Stop #22: Intersection of Hillcrest Parkway and Park Vista Drive at Castaic Elementary School	
Use map locator to enter lat/long for this observation point.	28328 Foothill Rd, Castaic, CA 91384, USA (34.4715869, -118.62973799999997)
Record time at observation point	17 Apr 2024 8:03 AM PDT
Record Wind Speed (mph)	1.3
Record Wind Direction	NE

Have the weather conditions changed since last recorded?	No
Are you experiencing any odors	No
Stop #23: Intersection of Creekbed Road and Firebrand Drive	1 flagged
Use map locator to enter lat/long for this observation point.	29796 Creekbed Rd, Castaic, CA 91384, USA (34.4575962, -118.6195735)
Record time at observation point	17 Apr 2024 7:56 AM PDT
Record Wind Speed (mph)	0.9
Record Wind Direction	SE
Have the weather conditions changed since last recorded?	No
Are you experiencing any odors	Yes
Description of Odor	Other
Describe "Other" Odor	Industrial cleanser
Intensity of Odor	1 - Very light odor detected
Are any corrective actions needed?	No
Stop #24: Intersection of The Old Road and Live Oak Road	1 flagged
Use map locator to enter lat/long for this observation point.	29487 The Old Rd, Castaic, CA 91384, USA (34.4528639, -118.61626170000001)
Record time at observation point	17 Apr 2024 7:51 AM PDT
Record Wind Speed (mph)	0.4
Record Wind Direction	NW
Have the weather conditions changed since last recorded?	No
Are you experiencing any odors	Yes
Description of Odor	Other
Describe "Other" Odor	Sweet chemical odor

<b>Intensity of Odor</b>	2 - Light odor detected
<b>Are any corrective actions needed?</b>	No
Stop #25: Intersection of Live Oak Road and Hidden Trail Road	
<b>Use map locator to enter lat/long for this observation point.</b>	27704 Buckskin Dr, Castaic, CA 91384, USA (34.4498606, -118.6182516)
<b>Record time at observation point</b>	17 Apr 2024 7:49 AM PDT
<b>Record Wind Speed (mph)</b>	1.1
<b>Record Wind Direction</b>	NE
<b>Have the weather conditions changed since last recorded?</b>	No
<b>Are you experiencing any odors</b>	No
Stop #26: Intersection of Live Oak Elementary School at Saddleridge Way	
<b>Use map locator to enter lat/long for this observation point.</b>	27710 Rangewood Rd, Castaic, CA 91384, USA (34.450107599999996, -118.61922759999999)
<b>Record time at observation point</b>	17 Apr 2024 7:46 AM PDT
<b>Record Wind Speed (mph)</b>	1.1
<b>Record Wind Direction</b>	SE
<b>Have the weather conditions changed since last recorded?</b>	No
<b>Are you experiencing any odors</b>	Yes
<b>Description of Odor</b>	Other
<b>Describe "Other" Odor</b>	Burning chemical fireplace log
<b>Intensity of Odor</b>	1 - Very light odor detected
<b>Are any corrective actions needed?</b>	
Stop #27: Intersection of Rangewood Road and Buckskin Drive	
<b>Use map locator to enter lat/long for this observation point.</b>	29165 Saddleridge Way, Castaic, CA 91384, USA

(34.4491454,  
-118.62033539999999)

**Record time at observation point**

17 Apr 2024 7:45 AM PDT

**Record Wind Speed (mph)**

0.4

**Record Wind Direction**

NW

**Have the weather conditions changed since last recorded?**

No

**Are you experiencing any odors**

No

Stop #28: Intersection of Quincy Street and Cambridge Avenue

**Use map locator to enter lat/long for this observation point.**

27803 Quincy St, Castaic, CA  
91384, USA  
(34.453026699999995,  
-118.62002930000001)

**Record time at observation point**

17 Apr 2024 7:41 AM PDT

**Record Wind Speed (mph)**

0.9

**Record Wind Direction**

SE

**Have the weather conditions changed since last recorded?**

No

**Are you experiencing any odors**

No

Stop #29: Intersection of Hasley Canyon Road and Commerce  
Center Drive (Santa Clarita Valley International School &  
Playmakers Preschool)

**Use map locator to enter lat/long for this observation point.**

28050 Hasley Canyon Rd, Castaic,  
CA 91384, USA  
(34.4509472, -118.6247111)

**Record time at observation point**

17 Apr 2024 7:16 AM PDT

**Record Wind Speed (mph)**

1.3

**Record Wind Direction**

NW

**Have the weather conditions changed since last recorded?**

No

**Are you experiencing any odors**

No

Stop #30: Intersection of Commerce Center Drive and  
Witherspoon Parkway

Use map locator to enter lat/long for this observation point.

Commerce Center Dr &  
Witherspoon Pky, California  
91355, USA  
(34.445074999999996,  
-118.62639800000001)

Record time at observation point

17 Apr 2024 7:13 AM PDT

Record Wind Speed (mph)

0.9

Record Wind Direction

NE

Have the weather conditions changed since last recorded?

No

Are you experiencing any odors

No

Stop #31: Intersection of Franklin Parkway and driveway  
leading to the United States Postal Service

1 flagged

Use map locator to enter lat/long for this observation point.

28000 Franklin Pkwy, Valencia, CA  
91355, USA  
(34.4352261,  
-118.62850189999997)

Record time at observation point

17 Apr 2024 7:10 AM PDT

Record Wind Speed (mph)

2.0

Record Wind Direction

N

Have the weather conditions changed since last recorded?

No

Are you experiencing any odors

Yes

Description of Odor

Other

Describe "Other" Odor

Sweet chemical odor

Intensity of Odor

2 - Light odor detected

Are any corrective actions needed?

No

Stop #32: Intersection of Henry Mayo Drive and Cambridge  
View Drive, leading into the Valencia Travel Village RV Resort

Use map locator to enter lat/long for this observation point.

Cambridge View Dr, Valencia, CA  
91355, USA  
(34.4295079, -118.6247492)

Record time at observation point

17 Apr 2024 7:05 AM PDT

<b>Record Wind Speed (mph)</b>	2.0
<b>Record Wind Direction</b>	NE
<b>Have the weather conditions changed since last recorded?</b>	No
<b>Are you experiencing any odors</b>	No
Odor Compliance with Stipulated Order for Abatement	
<b>At 3 or more stops have you recorded any Landfill Odor Intensity of 3 (3 - Moderate Odor) or higher?</b>	No

**Recorder Signature**



Julian Jenkins  
17 Apr 2024 9:05 AM PDT

---

**Upon completion of this patrol, please check the box to trigger necessary notifications.**



# 4050 - Chiquita Odor Patrol Template

Complete

<b>Score</b>	3 / 3 (100%)	<b>Flagged items</b>	19	<b>Actions</b>	0
<b>Conducted on</b>	18 Apr 2024 7:00 AM PDT				
<b>Prepared by</b>	Chiquita Landfill				
<b>If the name of the person conducting the Patrol does not appear above, please enter it here:</b>	Julian Jenkins				
<b>What type of patrol is this?</b>	Regular Patrol				
<b>Weather Conditions at the time of patrol.</b>	Partly Cloudy				
<b>Temperature at time of Patrol</b>	53°F Should be between -50°F to 125°F				
<b>I acknowledge that I have not visited the working face or other on-site areas where exposed trash or landfill odors such as, but not limited to landfill gas odors, refuse or refuse contaminated material odors, or landfill liquids/landfill leachate odors exist within four hours prior to conducting this odor surveillance.</b>	<input checked="" type="checkbox"/>				
<b>I acknowledge that I will assess each Patrol Stop while standing outside of the vehicle.</b>	<input checked="" type="checkbox"/>				

**Flagged items**

19 flagged

Odor Patrol Stops / Stop #1: Chiquito Canyon Road and Driveway leading to the LA County Fire's Del Valle Regional Training Center

**Are you experiencing any odors**

Yes

Odor Patrol Stops / Stop #1: Chiquito Canyon Road and Driveway leading to the LA County Fire's Del Valle Regional Training Center

**Intensity of Odor**

4 -Strong Odor

Odor Patrol Stops / Stop #2: Intersection of Chiquito Canyon Road and Lincoln Avenue

**Are you experiencing any odors**

Yes

Odor Patrol Stops / Stop #4: Intersection of Buchanan Way and Chiquito Canyon Road

**Are you experiencing any odors**

Yes

Odor Patrol Stops / Stop #6: Intersection of Chiquito Canyon Road and San Martinez Road

**Are you experiencing any odors**

Yes

Odor Patrol Stops / Stop #7: Intersection of San Martinez Road and Morningside Drive

**Are you experiencing any odors**

Yes

Odor Patrol Stops / Stop #8: Intersection of Lexington Drive and Morningside Drive

**Are you experiencing any odors**

Yes

Odor Patrol Stops / Stop #9: Intersection of Val Verde Road and Trellis Road

**Are you experiencing any odors**

Yes

Odor Patrol Stops / Stop #11: Intersection of San Martinez Road and Keningston Road

**Are you experiencing any odors**

Yes

Odor Patrol Stops / Stop #12: Intersection of Hunstock Street and Windsor Road

**Are you experiencing any odors**

Yes

Odor Patrol Stops / Stop #12: Intersection of Hunstock Street and Windsor Road

**Intensity of Odor**

3 - Moderate Odor

Odor Patrol Stops / Stop #13: Intersection of Del Valle Road and Silver Street

**Are you experiencing any odors**

Yes

Odor Patrol Stops / Stop #19: Intersection of Gibraltar Lane and Cambridge Avenue

**Are you experiencing any odors**

Yes

Odor Patrol Stops / Stop #21: Intersection of The Old Road and Hillcrest Parkway

**Are you experiencing any odors**

Yes

Odor Patrol Stops / Stop #25: Intersection of Live Oak Road and Hidden Trail Road

**Are you experiencing any odors**

Yes

Odor Patrol Stops / Stop #26: Intersection of Live Oak Elementary School at Saddleridge Way

**Are you experiencing any odors**

Yes

Odor Patrol Stops / Stop #31: Intersection of Franklin Parkway and driveway leading to the United States Postal Service

**Are you experiencing any odors**

Yes

Odor Patrol Stops / Stop #32: Intersection of Henry Mayo Drive and Cambridge View Drive, leading into the Valencia Travel Village RV Resort

**Are you experiencing any odors**

Yes

Odor Patrol Stops / Stop #32: Intersection of Henry Mayo Drive and Cambridge View Drive, leading into the Valencia Travel Village RV Resort

**Intensity of Odor**

3 - Moderate Odor

<b>Odor Patrol Stops</b>	19 flagged		
Stop #1: Chiquito Canyon Road and Driveway leading to the LA County Fire's Del Valle Regional Training Center	2 flagged		
<b>Use map locator to enter lat/long for this observation point.</b>	28101 Chiquito Canyon Rd, Castaic, CA 91384, USA (34.4317609, -118.6589423)		
<b>Record time at observation point</b>	18 Apr 2024 8:52 AM PDT		
<b>Record Wind Speed (mph)</b>	2.5		
<b>Record Wind Direction</b>	SW		
<b>Have the weather conditions changed since start of patrol?</b>	No		
<b>Are you experiencing any odors</b>	Yes		
<b>Description of Odor</b>	<table border="1"> <tr> <td>Landfill Gas</td> <td>Landfill Leachate</td> </tr> </table>	Landfill Gas	Landfill Leachate
Landfill Gas	Landfill Leachate		
<b>Intensity of Odor</b>	4 -Strong Odor		
<b>Are any corrective actions needed?</b>			
Stop #2: Intersection of Chiquito Canyon Road and Lincoln Avenue	1 flagged		
<b>Use map locator to enter lat/long for this observation point.</b>	Chiquito Canyon Rd & Lincoln Ave, California 91355, USA (34.437901, -118.658324)		
<b>Record time at observation point</b>	18 Apr 2024 8:50 AM PDT		
<b>Record Wind Speed (mph)</b>	2.5		
<b>Record Wind Direction</b>	S		
<b>Have the weather conditions changed since last recorded?</b>	No		
<b>Are you experiencing any odors</b>	Yes		
<b>Description of Odor</b>	Landfill Gas		
<b>Intensity of Odor</b>	2 - Light odor detected		
<b>Are any corrective actions needed?</b>			

Stop #3: Intersection of Lincoln Avenue and Jackson Street

Use map locator to enter lat/long for this observation point.

28543 Lincoln Ave, Castaic, CA  
91384, USA  
(34.4395774, -118.6561263)

Record time at observation point

18 Apr 2024 8:48 AM PDT

Record Wind Speed (mph)

0.4

Record Wind Direction

SW

Have the weather conditions changed since last recorded?

No

Are you experiencing any odors

No

Stop #4: Intersection of Buchanan Way and Chiquito Canyon Road

1 flagged

Use map locator to enter lat/long for this observation point.

28703 Chiquito Canyon Rd,  
Castaic, CA 91384, USA  
(34.441859799999996,  
-118.6573111)

Record time at observation point

18 Apr 2024 8:44 AM PDT

Record Wind Speed (mph)

0.7

Record Wind Direction

W

Have the weather conditions changed since last recorded?

No

Are you experiencing any odors

Yes

Description of Odor

Other

Describe "Other" Odor

Citrusy chemical odor

Intensity of Odor

1 - Very light odor detected

Are any corrective actions needed?

No

Stop #5: Intersection of Lincoln Avenue and Harding Avenue

Use map locator to enter lat/long for this observation point.

11629 Daleside Ave, Hawthorne,  
CA 90250, USA  
(34.443070999999996,  
-118.655496)

Record time at observation point

18 Apr 2024 8:46 AM PDT

<b>Record Wind Speed (mph)</b>	0.9
<b>Record Wind Direction</b>	SW
<b>Have the weather conditions changed since last recorded?</b>	No
<b>Are you experiencing any odors</b>	No
Stop #6: Intersection of Chiquito Canyon Road and San Martinez Road	1 flagged

**Use map locator to enter lat/long for this observation point.** 30006 San Martinez Rd, Val Verde, CA 91384, USA  
(34.444958299999996, -118.6580404)

<b>Record time at observation point</b>	18 Apr 2024 8:26 AM PDT
<b>Record Wind Speed (mph)</b>	0.9
<b>Record Wind Direction</b>	S
<b>Have the weather conditions changed since last recorded?</b>	No
<b>Are you experiencing any odors</b>	Yes
<b>Description of Odor</b>	Landfill Gas
<b>Intensity of Odor</b>	2 - Light odor detected

**Are any corrective actions needed?**

Stop #7: Intersection of San Martinez Road and Morningside Drive	1 flagged
--	-----------

**Use map locator to enter lat/long for this observation point.** (34.4463221, -118.6612557)

<b>Record time at observation point</b>	18 Apr 2024 8:28 AM PDT
<b>Record Wind Speed (mph)</b>	0.9
<b>Record Wind Direction</b>	SE
<b>Have the weather conditions changed since last recorded?</b>	No
<b>Are you experiencing any odors</b>	Yes

**Description of Odor**

	Landfill Waste/Trash	Landfill Gas
<b>Intensity of Odor</b>	2 - Light odor detected	
<b>Are any corrective actions needed?</b>		
Stop #8: Intersection of Lexington Drive and Morningside Drive	1 flagged	
<b>Use map locator to enter lat/long for this observation point.</b>	(34.4483864, -118.6606762)	
<b>Record time at observation point</b>	18 Apr 2024 8:30 AM PDT	
<b>Record Wind Speed (mph)</b>	0.9	
<b>Record Wind Direction</b>	NE	
<b>Have the weather conditions changed since last recorded?</b>	No	
<b>Are you experiencing any odors</b>	Yes	
<b>Description of Odor</b>	Other	
<b>Describe "Other" Odor</b>	Roses and rotting vegetation	
<b>Intensity of Odor</b>	2 - Light odor detected	
<b>Are any corrective actions needed?</b>	No	
Stop #9: Intersection of Val Verde Road and Trellis Road	1 flagged	
<b>Use map locator to enter lat/long for this observation point.</b>	30227 Trellis Rd, Castaic, CA 91384, USA (34.448391799999996, -118.6629961000002)	
<b>Record time at observation point</b>	18 Apr 2024 8:33 AM PDT	
<b>Record Wind Speed (mph)</b>	0.4	
<b>Record Wind Direction</b>	NE	
<b>Have the weather conditions changed since last recorded?</b>	No	
<b>Are you experiencing any odors</b>	Yes	
<b>Description of Odor</b>	Other	
<b>Describe "Other" odor</b>	Household cleanser	

<b>Intensity of Odor</b>	1 - Very light odor detected
<b>Are any corrective actions needed?</b>	No
Stop #10: Intersection of San Martinez Road and Euclid Ave.	
<b>Use map locator to enter lat/long for this observation point.</b>	(34.4478992, -118.6659167)
<b>Record time at observation point</b>	18 Apr 2024 8:36 AM PDT
<b>Record Wind Speed (mph)</b>	1.1
<b>Record Wind Direction</b>	NE
<b>Have the weather conditions changed since last recorded?</b>	No
<b>Are you experiencing any odors</b>	No
Stop #11: Intersection of San Martinez Road and Keningston Road	
	1 flagged
<b>Use map locator to enter lat/long for this observation point.</b>	30703 San Martinez Rd, Castaic, CA 91384, USA (34.448692199999996, -118.6712099)
<b>Record time at observation point</b>	18 Apr 2024 8:39 AM PDT
<b>Record Wind Speed (mph)</b>	0.4
<b>Record Wind Direction</b>	NE
<b>Have the weather conditions changed since last recorded?</b>	No
<b>Are you experiencing any odors</b>	Yes
<b>Description of Odor</b>	Landfill Gas
<b>Intensity of Odor</b>	1 - Very light odor detected
<b>Are any corrective actions needed?</b>	
Stop #12: Intersection of Hunstock Street and Windsor Road	
	2 flagged
<b>Use map locator to enter lat/long for this observation point.</b>	(34.4461262, -118.6494595)
<b>Record time at observation point</b>	18 Apr 2024 8:22 AM PDT
<b>Record Wind Speed (mph)</b>	0



Have the weather conditions changed since last recorded?	No
Are you experiencing any odors	Yes
Description of Odor	Other
Describe "Other" Odor	Citrusy chemical odor
Intensity of Odor	3 - Moderate Odor
Are any corrective actions needed?	
Stop #13: Intersection of Del Valle Road and Silver Street	1 flagged
Use map locator to enter lat/long for this observation point.	29098 Del Valle Rd Suite E, Val Verde, CA 91384, USA (34.4484511, -118.65538769999999)
Record time at observation point	18 Apr 2024 8:18 AM PDT
Record Wind Speed	0.4
Record Wind Direction	SE
Have the weather conditions changed since last recorded?	No
Are you experiencing any odors	Yes
Description of Odor	Landfill Gas Other
Describe "Other" Odor	Citrusy chemical odor
Intensity of Odor	2 - Light odor detected
Are any corrective actions needed?	
Stop #14: Intersection of Del Valle Road and Hasley Canyon Road	
Use map locator to enter lat/long for this observation point.	Del Valle Rd & Hasley Canyon Rd, Hasley Canyon, CA 91384, USA (34.456818999999996, -118.64180300000001)
Record time at observation point	18 Apr 2024 8:15 AM PDT
Record Wind Speed (mph)	0

<b>Have the weather conditions changed since last recorded?</b>	No
<b>Are you experiencing any odors</b>	No
Stop #15: Intersection of Hasley Canyon Road and Gibraltar Lane	
<b>Use map locator to enter lat/long for this observation point.</b>	28575 Gibraltar Ln, Castaic, CA 91384, USA (34.4553965, -118.63352099999997)
<b>Record time at observation point</b>	18 Apr 2024 8:12 AM PDT
<b>Record Wind Speed (mph)</b>	0.4
<b>Record Wind Direction</b>	NW
<b>Have the weather conditions changed since last recorded?</b>	No
<b>Are you experiencing any odors</b>	No
Stop #16: Intersection of Gibraltar Lane and Alton Way	
<b>Use map locator to enter lat/long for this observation point.</b>	(34.4550282, -118.6300254)
<b>Record time at observation point</b>	18 Apr 2024 8:10 AM PDT
<b>Record Wind Speed (mph)</b>	0.9
<b>Record Wind Direction</b>	SE
<b>Have the weather conditions changed since last recorded?</b>	No
<b>Are you experiencing any odors</b>	No
Stop #17: Intersection of Castlebury Place and Picadilly Place	
<b>Use map locator to enter lat/long for this observation point.</b>	661 Your Home Away!, Castaic, CA 91384, USA (34.4536497, -118.62767199999998)
<b>Record time at observation point</b>	18 Apr 2024 8:07 AM PDT
<b>Record Wind Speed (mph)</b>	0.7
<b>Record Wind Direction</b>	S
<b>Have the weather conditions changed since last recorded?</b>	No

<b>Are you experiencing any odors</b>	No
Stop #18: Intersection of Gibraltar Lane and Springvale Lane	
<b>Use map locator to enter lat/long for this observation point.</b>	(34.4556768, -118.6284545)
<b>Record time at observation point</b>	18 Apr 2024 8:05 AM PDT
<b>Record Wind Speed (mph)</b>	0.9
<b>Record Wind Direction</b>	SE
<b>Have the weather conditions changed since last recorded?</b>	No
<b>Are you experiencing any odors</b>	No
Stop #19: Intersection of Gibraltar Lane and Cambridge Avenue	
	1 flagged
<b>Use map locator to enter lat/long for this observation point.</b>	28003 Gibraltar Ln, Castaic, CA 91384, USA (34.4583288, -118.6270032)
<b>Record time at observation point</b>	18 Apr 2024 8:03 AM PDT
<b>Record Wind Speed (mph)</b>	0.9
<b>Record Wind Direction</b>	S
<b>Have the weather conditions changed since last recorded?</b>	No
<b>Are you experiencing any odors</b>	Yes
<b>Description of Odor</b>	Other
<b>Describe "Other" Odor</b>	Household fragrance
<b>Intensity of Odor</b>	1 - Very light odor detected
<b>Are any corrective actions needed?</b>	No
Stop #20: Intersection of Cambridge Avenue and Hasley Canyon Road	
<b>Use map locator to enter lat/long for this observation point.</b>	29619 Newport Pl, Castaic, CA 91384, USA (34.454428199999995, -118.62139669999998)
<b>Record time at observation point</b>	18 Apr 2024 7:19 AM PDT

Record Wind Speed (mph)	0.2
Record Wind Direction	S
Have the weather conditions changed since last recorded?	No
Are you experiencing any odors	No
Stop #21: Intersection of The Old Road and Hillcrest Parkway	
	1 flagged
Use map locator to enter lat/long for this observation point.	The Old Rd & Hillcrest Pky, California 91384, USA (34.470033, -118.61671299999998)
Record time at observation point	18 Apr 2024 7:57 AM PDT
Record Wind Speed (mph)	2.7
Record Wind Direction	NW
Have the weather conditions changed since last recorded?	No
Are you experiencing any odors	Yes
Description of Odor	Other
Describe "Other" Odor	Citrus blossoms
Intensity of Odor	1 - Very light odor detected
Are any corrective actions needed?	No
Stop #22: Intersection of Hillcrest Parkway and Park Vista Drive at Castaic Elementary School	
Use map locator to enter lat/long for this observation point.	30502 Park Vista Dr, Castaic, CA 91384, USA (34.4725526, -118.6296924)
Record time at observation point	18 Apr 2024 7:50 AM PDT
Record Wind Speed (mph)	1.6
Record Wind Direction	E
Have the weather conditions changed since last recorded?	No
Are you experiencing any odors	No

Stop #23: Intersection of Creekbed Road and Firebrand Drive

27703 Firebrand Dr, Castaic, CA  
91384, USA  
(34.4582092,  
-118.61966460000001)

Use map locator to enter lat/long for this observation point.

Record time at observation point

18 Apr 2024 8:00 AM PDT

Record Wind Speed (mph)

0.2

Record Wind Direction

S

Have the weather conditions changed since last recorded?

No

Are you experiencing any odors

No

Stop #24: Intersection of The Old Road and Live Oak Road

29487 The Old Rd, Castaic, CA  
91384, USA  
(34.4528639,  
-118.61626170000001)

Use map locator to enter lat/long for this observation point.

Record time at observation point

18 Apr 2024 7:45 AM PDT

Record Wind Speed (mph)

1.6

Record Wind Direction

NW

Have the weather conditions changed since last recorded?

No

Are you experiencing any odors

No

Stop #25: Intersection of Live Oak Road and Hidden Trail Road

1 flagged

27662 Buckskin Dr, Castaic, CA  
91384, USA  
(34.4501688,  
-118.61797809999999)

Use map locator to enter lat/long for this observation point.

Record time at observation point

18 Apr 2024 7:43 AM PDT

Record Wind Speed (mph)

0

Have the weather conditions changed since last recorded?

No

Are you experiencing any odors

Yes

Description of Odor

Other

Describe "Other" Odor	Sweet floral odor
Intensity of Odor	1 - Very light odor detected
Are any corrective actions needed?	No
Stop #26: Intersection of Live Oak Elementary School at Saddleridge Way	1 flagged
Use map locator to enter lat/long for this observation point.	27710 Rangewood Rd, Castaic, CA 91384, USA (34.450107599999996, -118.61922759999999)
Record time at observation point	18 Apr 2024 7:41 AM PDT
Record Wind Speed (mph)	0
Have the weather conditions changed since last recorded?	No
Are you experiencing any odors	Yes
Description of Odor	Other
Describe "Other" Odor	Burning paper and cigarette smoke
Intensity of Odor	1 - Very light odor detected
Are any corrective actions needed?	No
Stop #27: Intersection of Rangewood Road and Buckskin Drive	
Use map locator to enter lat/long for this observation point.	29209 Saddleridge Way, Castaic, CA 91384, USA (34.4494168, -118.6203479)
Record time at observation point	18 Apr 2024 7:39 AM PDT
Record Wind Speed (mph)	0
Have the weather conditions changed since last recorded?	No
Are you experiencing any odors	No
Stop #28: Intersection of Quincy Street and Cambridge Avenue	
Use map locator to enter lat/long for this observation point.	27803 Quincy St, Castaic, CA 91384, USA (34.453026699999995, -118.62002930000001)

Record time at observation point

18 Apr 2024 7:36 AM PDT

Record Wind Speed (mph)

1.3

Record Wind Direction

SE

Have the weather conditions changed since last recorded?

No

Are you experiencing any odors

No

Stop #29: Intersection of Hasley Canyon Road and Commerce Center Drive (Santa Clarita Valley International School & Playmakers Preschool)

Use map locator to enter lat/long for this observation point.

28050 Hasley Canyon Rd, Castaic,  
CA 91384, USA  
(34.4509472, -118.6247111)

Record time at observation point

18 Apr 2024 7:16 AM PDT

Record Wind Speed (mph)

0.4

Record Wind Direction

E

Have the weather conditions changed since last recorded?

No

Are you experiencing any odors

No

Stop #30: Intersection of Commerce Center Drive and Witherspoon Parkway

Use map locator to enter lat/long for this observation point.

Commerce Center Dr &  
Witherspoon Pky, California  
91355, USA  
(34.445074999999996,  
-118.62639800000001)

Record time at observation point

18 Apr 2024 7:14 AM PDT

Record Wind Speed (mph)

0

Have the weather conditions changed since last recorded?

No

Are you experiencing any odors

No

Stop #31: Intersection of Franklin Parkway and driveway leading to the United States Postal Service

1 flagged

Use map locator to enter lat/long for this observation point.

28000 Franklin Pkwy, Valencia, CA  
91355, USA  
(34.4352261,

-118.62850189999997)

<b>Record time at observation point</b>	18 Apr 2024 7:11 AM PDT
<b>Record Wind Speed (mph)</b>	1.3
<b>Record Wind Direction</b>	SE
<b>Have the weather conditions changed since last recorded?</b>	No
<b>Are you experiencing any odors</b>	Yes
<b>Description of Odor</b>	Other
<b>Describe "Other" Odor</b>	Fresh cut grass
<b>Intensity of Odor</b>	2 - Light odor detected
<b>Are any corrective actions needed?</b>	No
Stop #32: Intersection of Henry Mayo Drive and Cambridge View Drive, leading into the Valencia Travel Village RV Resort	2 flagged
<b>Use map locator to enter lat/long for this observation point.</b>	CA-126, Castaic, CA 91384, USA (34.4300457, -118.6245097)
<b>Record time at observation point</b>	18 Apr 2024 7:06 AM PDT
<b>Record Wind Speed (mph)</b>	3.3
<b>Record Wind Direction</b>	NW
<b>Have the weather conditions changed since last recorded?</b>	No
<b>Are you experiencing any odors</b>	Yes
<b>Description of Odor</b>	Other
<b>Describe "Other" Odor</b>	Fertilizer
<b>Intensity of Odor</b>	3 - Moderate Odor
<b>Are any corrective actions needed?</b>	No
Odor Compliance with Stipulated Order for Abatement	
<b>At 3 or more stops have you recorded any Landfill Odor Intensity of 3 (3 - Moderate Odor) or higher?</b>	No



**Recorder Signature**



Julian Jenkins  
18 Apr 2024 8:53 AM PDT

---

**Upon completion of this patrol, please check the box to trigger necessary notifications.**

# 4050 - Chiquita Odor Patrol Template

Complete

<b>Score</b>	3 / 3 (100%)	<b>Flagged items</b>	2	<b>Actions</b>	0
<b>Conducted on</b>	19 Apr 2024 6:58 PM PDT				
<b>Prepared by</b>	Chiquita Landfill				
<b>If the name of the person conducting the Patrol does not appear above, please enter it here:</b>	Isaac and adrian				
<b>What type of patrol is this?</b>	Regular Patrol				
<b>Weather Conditions at the time of patrol.</b>	Sunny				
<b>Temperature at time of Patrol</b>	65°F Should be between -50°F to 125°F				
<b>I acknowledge that I have not visited the working face or other on-site areas where exposed trash or landfill odors such as, but not limited to landfill gas odors, refuse or refuse contaminated material odors, or landfill liquids/landfill leachate odors exist within four hours prior to conducting this odor surveillance.</b>	<input checked="" type="checkbox"/>				
<b>I acknowledge that I will assess each Patrol Stop while standing outside of the vehicle.</b>	<input checked="" type="checkbox"/>				

**Flagged items**

2 flagged

Odor Patrol Stops / Stop #31: Intersection of Franklin Parkway and driveway leading to the United States Postal Service

**Are you experiencing any odors**

Yes

Odor Patrol Stops / Stop #31: Intersection of Franklin Parkway and driveway leading to the United States Postal Service

**Intensity of Odor**

3 - Moderate Odor

<b>Odor Patrol Stops</b>	2 flagged
Stop #1: Chiquito Canyon Road and Driveway leading to the LA County Fire's Del Valle Regional Training Center	
<b>Use map locator to enter lat/long for this observation point.</b>	(34.4318389, -118.6588932)
<b>Record time at observation point</b>	19 Apr 2024 7:02 PM PDT
<b>Record Wind Speed (mph)</b>	3.3
<b>Record Wind Direction</b>	NW
<b>Have the weather conditions changed since start of patrol?</b>	No
<b>Are you experiencing any odors</b>	No
Stop #2: Intersection of Chiquito Canyon Road and Lincoln Avenue	
<b>Use map locator to enter lat/long for this observation point.</b>	Chiquito Canyon Rd & Lincoln Ave, California 91355, USA (34.437901, -118.658324)
<b>Record time at observation point</b>	19 Apr 2024 7:03 PM PDT
<b>Record Wind Speed (mph)</b>	3.7
<b>Record Wind Direction</b>	N
<b>Have the weather conditions changed since last recorded?</b>	No
<b>Are you experiencing any odors</b>	No
Stop #3: Intersection of Lincoln Avenue and Jackson Street	
<b>Use map locator to enter lat/long for this observation point.</b>	29802 Lincoln Ave, Castaic, CA 91384, USA (34.4383761, -118.65662760000001)
<b>Record time at observation point</b>	19 Apr 2024 7:04 PM PDT
<b>Record Wind Speed (mph)</b>	4.2
<b>Record Wind Direction</b>	S
<b>Have the weather conditions changed since last recorded?</b>	No
<b>Are you experiencing any odors</b>	No

Stop #4: Intersection of Buchanan Way and Chiquito Canyon Road

Use map locator to enter lat/long for this observation point.

28750 Chiquito Canyon Rd,  
Castaic, CA 91384, USA  
(34.442917099999995,  
-118.65702259999999)

Record time at observation point

19 Apr 2024 7:06 PM PDT

Record Wind Speed (mph)

1.3

Record Wind Direction

NW

Have the weather conditions changed since last recorded?

No

Are you experiencing any odors

No

Stop #5: Intersection of Lincoln Avenue and Harding Avenue

Use map locator to enter lat/long for this observation point.

11629 Daleside Ave, Hawthorne,  
CA 90250, USA  
(34.443070999999996,  
-118.655496)

Record time at observation point

19 Apr 2024 7:05 PM PDT

Record Wind Speed (mph)

.7

Record Wind Direction

S

Have the weather conditions changed since last recorded?

No

Are you experiencing any odors

No

Stop #6: Intersection of Chiquito Canyon Road and San Martinez Road

Use map locator to enter lat/long for this observation point.

Chiquito Canyon Rd & Taylor St,  
Val Verde, CA 91384, USA  
(34.443413,  
-118.65728299999999)

Record time at observation point

19 Apr 2024 7:07 PM PDT

Record Wind Speed (mph)

.9

Record Wind Direction

N

Have the weather conditions changed since last recorded?

No

<b>Are you experiencing any odors</b>	No
Stop #7: Intersection of San Martinez Road and Morningside Drive	
<b>Use map locator to enter lat/long for this observation point.</b>	(34.4459515, -118.6606858)
<b>Record time at observation point</b>	19 Apr 2024 7:08 PM PDT
<b>Record Wind Speed (mph)</b>	1.3
<b>Record Wind Direction</b>	N
<b>Have the weather conditions changed since last recorded?</b>	No
<b>Are you experiencing any odors</b>	No
Stop #8: Intersection of Lexington Drive and Morningside Drive	
<b>Use map locator to enter lat/long for this observation point.</b>	(34.4481155, -118.6608228)
<b>Record time at observation point</b>	19 Apr 2024 7:09 PM PDT
<b>Record Wind Speed (mph)</b>	3.6
<b>Record Wind Direction</b>	N
<b>Have the weather conditions changed since last recorded?</b>	No
<b>Are you experiencing any odors</b>	No
Stop #9: Intersection of Val Verde Road and Trellis Road	
<b>Use map locator to enter lat/long for this observation point.</b>	(34.4480891, -118.6628588)
<b>Record time at observation point</b>	19 Apr 2024 7:10 PM PDT
<b>Record Wind Speed (mph)</b>	0
<b>Have the weather conditions changed since last recorded?</b>	No
<b>Are you experiencing any odors</b>	No
Stop #10: Intersection of San Martinez Road and Euclid Ave.	
<b>Use map locator to enter lat/long for this observation point.</b>	(34.4476443, -118.6659332)
<b>Record time at observation point</b>	19 Apr 2024 7:11 PM PDT

<b>Record Wind Speed (mph)</b>	2
<b>Record Wind Direction</b>	E
<b>Have the weather conditions changed since last recorded?</b>	No
<b>Are you experiencing any odors</b>	No
Stop #11: Intersection of San Martinez Road and Keningston Road	
<b>Use map locator to enter lat/long for this observation point.</b>	(34.4484173, -118.6706503)
<b>Record time at observation point</b>	19 Apr 2024 7:13 PM PDT
<b>Record Wind Speed (mph)</b>	1.3
<b>Record Wind Direction</b>	E
<b>Have the weather conditions changed since last recorded?</b>	No
<b>Are you experiencing any odors</b>	No
Stop #12: Intersection of Hunstock Street and Windsor Road	
<b>Use map locator to enter lat/long for this observation point.</b>	(34.4456984, -118.6498031)
<b>Record time at observation point</b>	19 Apr 2024 7:17 PM PDT
<b>Record Wind Speed (mph)</b>	0
<b>Have the weather conditions changed since last recorded?</b>	No
<b>Are you experiencing any odors</b>	No
Stop #13: Intersection of Del Valle Road and Silver Street	
<b>Use map locator to enter lat/long for this observation point.</b>	(34.4475339, -118.6556714)
<b>Record time at observation point</b>	19 Apr 2024 7:20 PM PDT
<b>Record Wind Speed</b>	6.5
<b>Record Wind Direction</b>	NE
<b>Have the weather conditions changed since last recorded?</b>	No
<b>Are you experiencing any odors</b>	No

Stop #14: Intersection of Del Valle Road and Hasley Canyon Road

Use map locator to enter lat/long for this observation point.

Del Valle Rd & Hasley Canyon Rd,  
Hasley Canyon, CA 91384, USA  
(34.4562781, -118.6426761)

Record time at observation point

19 Apr 2024 7:22 PM PDT

Record Wind Speed (mph)

5.8

Record Wind Direction

NE

Have the weather conditions changed since last recorded?

No

Are you experiencing any odors

No

Stop #15: Intersection of Hasley Canyon Road and Gibraltar Lane

Use map locator to enter lat/long for this observation point.

(34.4560372, -118.6352112)

Record time at observation point

19 Apr 2024 7:23 PM PDT

Record Wind Speed (mph)

2.7

Record Wind Direction

NE

Have the weather conditions changed since last recorded?

No

Are you experiencing any odors

No

Stop #16: Intersection of Gibraltar Lane and Alton Way

Use map locator to enter lat/long for this observation point.

28337 Alton Way, Castaic, CA  
91384, USA  
(34.4546619, -118.6296924)

Record time at observation point

19 Apr 2024 7:24 PM PDT

Record Wind Speed (mph)

3.3

Record Wind Direction

E

Have the weather conditions changed since last recorded?

No

Are you experiencing any odors

No

Stop #17: Intersection of Castlebury Place and Picadilly Place



29626 Castlebury Pl, Castaic, CA  
91384, USA  
(34.4527837,  
-118.62723109999999)

Use map locator to enter lat/long for this observation point.

Record time at observation point

19 Apr 2024 7:26 PM PDT

Record Wind Speed (mph)

2

Record Wind Direction

S

Have the weather conditions changed since last recorded?

No

Are you experiencing any odors

No

Stop #18: Intersection of Gibraltar Lane and Springvale Lane

28251 Springvale Ln, Castaic, CA  
91384, USA  
(34.455823599999995,  
-118.6280971)

Use map locator to enter lat/long for this observation point.

Record time at observation point

19 Apr 2024 7:27 PM PDT

Record Wind Speed (mph)

3.6

Record Wind Direction

SE

Have the weather conditions changed since last recorded?

No

Are you experiencing any odors

No

Stop #19: Intersection of Gibraltar Lane and Cambridge Avenue

29823 Cambridge Ave, Castaic, CA  
91384, USA  
(34.457917099999996,  
-118.62698039999998)

Use map locator to enter lat/long for this observation point.

Record time at observation point

19 Apr 2024 7:28 PM PDT

Record Wind Speed (mph)

2

Record Wind Direction

S

Have the weather conditions changed since last recorded?

No

Are you experiencing any odors

No

Stop #20: Intersection of Cambridge Avenue and Hasley Canyon Road

Use map locator to enter lat/long for this observation point.

29705 Cambridge Ave, Castaic, CA  
91384, USA  
(34.455807899999996,  
-118.6236302)

Record time at observation point

19 Apr 2024 7:29 PM PDT

Record Wind Speed (mph)

0

Have the weather conditions changed since last recorded?

No

Are you experiencing any odors

No

Stop #21: Intersection of The Old Road and Hillcrest Parkway

Use map locator to enter lat/long for this observation point.

The Old Rd & Hillcrest Pky,  
California 91384, USA  
(34.470033,  
-118.61671299999998)

Record time at observation point

19 Apr 2024 7:33 PM PDT

Record Wind Speed (mph)

0

Have the weather conditions changed since last recorded?

No

Are you experiencing any odors

No

Stop #22: Intersection of Hillcrest Parkway and Park Vista Drive  
at Castaic Elementary School

Use map locator to enter lat/long for this observation point.

28332 Foothill Rd, Castaic, CA  
91384, USA  
(34.471645699999996,  
-118.62989749999998)

Record time at observation point

19 Apr 2024 7:35 PM PDT

Record Wind Speed (mph)

6.3

Record Wind Direction

NE

Have the weather conditions changed since last recorded?

No

Are you experiencing any odors

No

Stop #23: Intersection of Creekbed Road and Firebrand Drive

Use map locator to enter lat/long for this observation point.

29792 Creekbed Rd, Castaic, CA  
91384, USA  
(34.4574421, -118.6197102)

Record time at observation point

19 Apr 2024 7:30 PM PDT

Record Wind Speed (mph)

1.1

Record Wind Direction

NE

Have the weather conditions changed since last recorded?

No

Are you experiencing any odors

No

Stop #24: Intersection of The Old Road and Live Oak Road

Use map locator to enter lat/long for this observation point.

27305 Live Oak Rd, Castaic, CA  
91384, USA  
(34.453508299999996,  
-118.6164966)

Record time at observation point

19 Apr 2024 7:39 PM PDT

Record Wind Speed (mph)

0

Have the weather conditions changed since last recorded?

No

Are you experiencing any odors

No

Stop #25: Intersection of Live Oak Road and Hidden Trail Road

Use map locator to enter lat/long for this observation point.

27662 Buckskin Dr, Castaic, CA  
91384, USA  
(34.4501688,  
-118.61797809999999)

Record time at observation point

19 Apr 2024 7:40 PM PDT

Record Wind Speed (mph)

.9

Record Wind Direction

NE

Have the weather conditions changed since last recorded?

No

Are you experiencing any odors

No

Stop #26: Intersection of Live Oak Elementary School at  
Saddleridge Way

Use map locator to enter lat/long for this observation point.

27720 Saddleridge Way, Castaic,  
CA 91384, USA  
(34.44987700000001,  
-118.6194367)

Record time at observation point

19 Apr 2024 7:41 PM PDT

<b>Record Wind Speed (mph)</b>	.9
<b>Record Wind Direction</b>	NE
<b>Have the weather conditions changed since last recorded?</b>	No
<b>Are you experiencing any odors</b>	No
Stop #27: Intersection of Rangewood Road and Buckskin Drive	
<b>Use map locator to enter lat/long for this observation point.</b>	29165 Saddleridge Way, Castaic, CA 91384, USA (34.4491454, -118.62033539999999)
<b>Record time at observation point</b>	19 Apr 2024 7:42 PM PDT
<b>Record Wind Speed (mph)</b>	.2
<b>Record Wind Direction</b>	E
<b>Have the weather conditions changed since last recorded?</b>	No
<b>Are you experiencing any odors</b>	No
Stop #28: Intersection of Quincy Street and Cambridge Avenue	
<b>Use map locator to enter lat/long for this observation point.</b>	27803 Quincy St, Castaic, CA 91384, USA (34.453026699999995, -118.62002930000001)
<b>Record time at observation point</b>	19 Apr 2024 7:43 PM PDT
<b>Record Wind Speed (mph)</b>	.9
<b>Record Wind Direction</b>	E
<b>Have the weather conditions changed since last recorded?</b>	No
<b>Are you experiencing any odors</b>	No
Stop #29: Intersection of Hasley Canyon Road and Commerce Center Drive (Santa Clarita Valley International School & Playmakers Preschool)	
<b>Use map locator to enter lat/long for this observation point.</b>	Hasley Canyon Rd, Castaic, CA 91384, USA (34.450958799999995, -118.62562090000002)

Record time at observation point

19 Apr 2024 7:46 PM PDT

Record Wind Speed (mph)

1.1

Record Wind Direction

SW

Have the weather conditions changed since last recorded?

No

Are you experiencing any odors

No

Stop #30: Intersection of Commerce Center Drive and Witherspoon Parkway

Use map locator to enter lat/long for this observation point.

Commerce Center Dr &  
Witherspoon Pky, California  
91384, USA  
(34.445912, -118.626105)

Record time at observation point

19 Apr 2024 7:47 PM PDT

Record Wind Speed (mph)

0

Have the weather conditions changed since last recorded?

No

Are you experiencing any odors

No

Stop #31: Intersection of Franklin Parkway and driveway leading to the United States Postal Service

2 flagged

Use map locator to enter lat/long for this observation point.

28000 Franklin Pkwy, Valencia, CA  
91355, USA  
(34.4342334, -118.6284091)

Record time at observation point

19 Apr 2024 7:49 PM PDT

Record Wind Speed (mph)

2

Record Wind Direction

NE

Have the weather conditions changed since last recorded?

No

Are you experiencing any odors

Yes

Description of Odor

Landfill Gas

Intensity of Odor

3 - Moderate Odor

Are any corrective actions needed?

No

Stop #32: Intersection of Henry Mayo Drive and Cambridge

View Drive, leading into the Valencia Travel Village RV Resort

**Use map locator to enter lat/long for this observation point.**

27958-27946 CA-126, Castaic, CA  
91384, USA  
(34.429681099999996,  
-118.6250687)

**Record time at observation point**

19 Apr 2024 7:52 PM PDT

**Record Wind Speed (mph)**

1.6

**Record Wind Direction**

S

**Have the weather conditions changed since last recorded?**

No

**Are you experiencing any odors**

No

Odor Compliance with Stipulated Order for Abatement

**At 3 or more stops have you recorded any Landfill Odor Intensity of 3 (3 - Moderate Odor) or higher?**

No

**Recorder Signature**



isaac dominguez  
19 Apr 2024 7:53 PM PDT

---

**Upon completion of this patrol, please check the box to trigger necessary notifications.**

# 4050 - Chiquita Odor Patrol Template

Complete

Score	3 / 3 (100%)	Flagged items	13	Actions	0
-------	--------------	---------------	----	---------	---

Conducted on

19 Apr 2024 6:57 AM PDT

Prepared by

Julian Jenkins

If the name of the person conducting the Patrol does not appear above, please enter it here:

What type of patrol is this?

Regular Patrol

Weather Conditions at the time of patrol.

Cloudy

Temperature at time of Patrol

52°F  
Should be between -50°F to 125°F

I acknowledge that I have not visited the working face or other on-site areas where exposed trash or landfill odors such as, but not limited to landfill gas odors, refuse or refuse contaminated material odors, or landfill liquids/landfill leachate odors exist within four hours prior to conducting this odor surveillance.



I acknowledge that I will assess each Patrol Stop while standing outside of the vehicle.





**Flagged items**

13 flagged

Odor Patrol Stops / Stop #3: Intersection of Lincoln Avenue and Jackson Street

**Are you experiencing any odors**

Yes

Odor Patrol Stops / Stop #16: Intersection of Gibraltar Lane and Alton Way

**Are you experiencing any odors**

Yes

Odor Patrol Stops / Stop #17: Intersection of Castlebury Place and Picadilly Place

**Are you experiencing any odors**

Yes

Odor Patrol Stops / Stop #18: Intersection of Gibraltar Lane and Springvale Lane

**Are you experiencing any odors**

Yes

Odor Patrol Stops / Stop #19: Intersection of Gibraltar Lane and Cambridge Avenue

**Are you experiencing any odors**

Yes

Odor Patrol Stops / Stop #20: Intersection of Cambridge Avenue and Hasley Canyon Road

**Are you experiencing any odors**

Yes

Odor Patrol Stops / Stop #21: Intersection of The Old Road and Hillcrest Parkway

**Are you experiencing any odors**

Yes

Odor Patrol Stops / Stop #21: Intersection of The Old Road and Hillcrest Parkway

**Intensity of Odor**

3 - Moderate Odor

Odor Patrol Stops / Stop #23: Intersection of Creekbed Road and Firebrand Drive

**Are you experiencing any odors**

Yes

Odor Patrol Stops / Stop #27: Intersection of Rangewood Road and Buckskin Drive

**Are you experiencing any odors**

Yes

Odor Patrol Stops / Stop #29: Intersection of Hasley Canyon Road and Commerce Center Drive (Santa Clarita Valley International School &amp; Playmakers Preschool)

**Are you experiencing any odors**

Yes

Odor Patrol Stops / Stop #29: Intersection of Hasley Canyon Road and Commerce Center Drive (Santa Clarita Valley International School &amp; Playmakers Preschool)

**Intensity of Odor**

3 - Moderate Odor

Odor Patrol Stops / Stop #30: Intersection of Commerce Center Drive and Witherspoon Parkway

**Are you experiencing any odors**

Yes

<b>Odor Patrol Stops</b>	13 flagged
Stop #1: Chiquito Canyon Road and Driveway leading to the LA County Fire's Del Valle Regional Training Center	
<b>Use map locator to enter lat/long for this observation point.</b>	28101 Chiquito Canyon Rd, Castaic, CA 91384, USA (34.4317609, -118.6589423)
<b>Record time at observation point</b>	19 Apr 2024 9:12 AM PDT
<b>Record Wind Speed (mph)</b>	1.6
<b>Record Wind Direction</b>	SE
<b>Have the weather conditions changed since start of patrol?</b>	No
<b>Are you experiencing any odors</b>	No
Stop #2: Intersection of Chiquito Canyon Road and Lincoln Avenue	
<b>Use map locator to enter lat/long for this observation point.</b>	Chiquito Canyon Rd & Lincoln Ave, California 91355, USA (34.437901, -118.658324)
<b>Record time at observation point</b>	19 Apr 2024 9:10 AM PDT
<b>Record Wind Speed (mph)</b>	3.6
<b>Record Wind Direction</b>	S
<b>Have the weather conditions changed since last recorded?</b>	No
<b>Are you experiencing any odors</b>	No
Stop #3: Intersection of Lincoln Avenue and Jackson Street	
	1 flagged
<b>Use map locator to enter lat/long for this observation point.</b>	28543 Lincoln Ave, Castaic, CA 91384, USA (34.4395774, -118.6561263)
<b>Record time at observation point</b>	19 Apr 2024 9:08 AM PDT
<b>Record Wind Speed (mph)</b>	0
<b>Have the weather conditions changed since last recorded?</b>	No
<b>Are you experiencing any odors</b>	Yes

<b>Description of Odor</b>	Landfill Waste/Trash
<b>Intensity of Odor</b>	1 - Very light odor detected
<b>Are any corrective actions needed?</b>	
Stop #4: Intersection of Buchanan Way and Chiquito Canyon Road	
<b>Use map locator to enter lat/long for this observation point.</b>	28661 Chiquito Canyon Rd, Castaic, CA 91384, USA (34.4414836, -118.6574114)
<b>Record time at observation point</b>	19 Apr 2024 9:04 AM PDT
<b>Record Wind Speed (mph)</b>	0
<b>Have the weather conditions changed since last recorded?</b>	No
<b>Are you experiencing any odors</b>	No
Stop #5: Intersection of Lincoln Avenue and Harding Avenue	
<b>Use map locator to enter lat/long for this observation point.</b>	11629 Daleside Ave, Hawthorne, CA 90250, USA (34.443070999999996, -118.655496)
<b>Record time at observation point</b>	19 Apr 2024 9:06 AM PDT
<b>Record Wind Speed (mph)</b>	0
<b>Have the weather conditions changed since last recorded?</b>	No
<b>Are you experiencing any odors</b>	No
Stop #6: Intersection of Chiquito Canyon Road and San Martinez Road	
<b>Use map locator to enter lat/long for this observation point.</b>	30010 San Martinez Rd, Castaic, CA 91384, USA (34.4449994, -118.6582312)
<b>Record time at observation point</b>	19 Apr 2024 8:44 AM PDT
<b>Record Wind Speed (mph)</b>	3.1
<b>Record Wind Direction</b>	SE
<b>Have the weather conditions changed since last recorded?</b>	No

<b>Are you experiencing any odors</b>	No
Stop #7: Intersection of San Martinez Road and Morningside Drive	
<b>Use map locator to enter lat/long for this observation point.</b>	(34.4463265, -118.6612569)
<b>Record time at observation point</b>	19 Apr 2024 8:46 AM PDT
<b>Record Wind Speed (mph)</b>	0
<b>Have the weather conditions changed since last recorded?</b>	No
<b>Are you experiencing any odors</b>	No
Stop #8: Intersection of Lexington Drive and Morningside Drive	
<b>Use map locator to enter lat/long for this observation point.</b>	30116 Lexington Dr, Castaic, CA 91384, USA (34.4484085, -118.66031879999998)
<b>Record time at observation point</b>	19 Apr 2024 8:48 AM PDT
<b>Record Wind Speed (mph)</b>	1.3
<b>Record Wind Direction</b>	NW
<b>Have the weather conditions changed since last recorded?</b>	No
<b>Are you experiencing any odors</b>	No
Stop #9: Intersection of Val Verde Road and Trellis Road	
<b>Use map locator to enter lat/long for this observation point.</b>	(34.4482192, -118.6629706)
<b>Record time at observation point</b>	19 Apr 2024 8:50 AM PDT
<b>Record Wind Speed (mph)</b>	0.2
<b>Record Wind Direction</b>	NW
<b>Have the weather conditions changed since last recorded?</b>	No
<b>Are you experiencing any odors</b>	No
Stop #10: Intersection of San Martinez Road and Euclid Ave.	
<b>Use map locator to enter lat/long for this observation point.</b>	(34.4479505, -118.6658969)

**Record time at observation point**

19 Apr 2024 8:56 AM PDT

**Record Wind Speed (mph)**

0.7

**Record Wind Direction**

SE

**Have the weather conditions changed since last recorded?**

No

**Are you experiencing any odors**

No

Stop #11: Intersection of San Martinez Road and Keningston Road

30703 San Martinez Rd, Castaic,  
CA 91384, USA  
(34.448692199999996,  
-118.6712099)

**Use map locator to enter lat/long for this observation point.**

**Record time at observation point**

19 Apr 2024 8:59 AM PDT

**Record Wind Speed (mph)**

0.9

**Record Wind Direction**

SE

**Have the weather conditions changed since last recorded?**

No

**Are you experiencing any odors**

No

Stop #12: Intersection of Hunstock Street and Windsor Road

(34.4460663, -118.6494415)

**Use map locator to enter lat/long for this observation point.**

**Record time at observation point**

19 Apr 2024 8:40 AM PDT

**Record Wind Speed (mph)**

0.7

**Record Wind Direction**

NE

**Have the weather conditions changed since last recorded?**

No

**Are you experiencing any odors**

No

Stop #13: Intersection of Del Valle Road and Silver Street

29098 Del Valle Rd Suite E, Val  
Verde, CA 91384, USA  
(34.4484511,  
-118.65538769999999)

**Use map locator to enter lat/long for this observation point.**

**Record time at observation point**

19 Apr 2024 8:36 AM PDT

<b>Record Wind Speed</b>	1.8
<b>Record Wind Direction</b>	N
<b>Have the weather conditions changed since last recorded?</b>	No
<b>Are you experiencing any odors</b>	No
Stop #14: Intersection of Del Valle Road and Hasley Canyon Road	
<b>Use map locator to enter lat/long for this observation point.</b>	Del Valle Rd & Hasley Canyon Rd, Hasley Canyon, CA 91384, USA (34.456818999999996, -118.64180300000001)
<b>Record time at observation point</b>	19 Apr 2024 8:34 AM PDT
<b>Record Wind Speed (mph)</b>	1.3
<b>Record Wind Direction</b>	SW
<b>Have the weather conditions changed since last recorded?</b>	No
<b>Are you experiencing any odors</b>	No
Stop #15: Intersection of Hasley Canyon Road and Gibraltar Lane	
<b>Use map locator to enter lat/long for this observation point.</b>	28579 Gibraltar Ln, Castaic, CA 91384, USA (34.4551702, -118.63360240000002)
<b>Record time at observation point</b>	19 Apr 2024 8:31 AM PDT
<b>Record Wind Speed (mph)</b>	1.6
<b>Record Wind Direction</b>	SW
<b>Have the weather conditions changed since last recorded?</b>	No
<b>Are you experiencing any odors</b>	No
Stop #16: Intersection of Gibraltar Lane and Alton Way	
<b>Use map locator to enter lat/long for this observation point.</b>	(34.4550243, -118.6300211)
<b>Record time at observation point</b>	19 Apr 2024 8:28 AM PDT

Record Wind Speed (mph)	2.0	
Record Wind Direction	S	
Have the weather conditions changed since last recorded?	No	
Are you experiencing any odors	Yes	
Description of Odor	Landfill Gas	Other
	Fresh cut grass and lawn maintenance equipment	
Describe "Other" Odor	Fresh cut grass and lawn maintenance equipment	
Intensity of Odor	1 - Very light odor detected	
Are any corrective actions needed?		
Stop #17: Intersection of Castlebury Place and Picadilly Place	1 flagged	
Use map locator to enter lat/long for this observation point.	661 Your Home Away!, Castaic, CA 91384, USA (34.4536497, -118.62767199999998)	
Record time at observation point	19 Apr 2024 8:25 AM PDT	
Record Wind Speed (mph)	0.9	
Record Wind Direction	SE	
Have the weather conditions changed since last recorded?	No	
Are you experiencing any odors	Yes	
Description of Odor	Landfill Gas	Landfill Waste/Trash
	2 - Light odor detected	
Intensity of Odor	2 - Light odor detected	
Are any corrective actions needed?		
Stop #18: Intersection of Gibraltar Lane and Springvale Lane	1 flagged	
Use map locator to enter lat/long for this observation point.	(34.4556867, -118.6286004)	
Record time at observation point	19 Apr 2024 8:23 AM PDT	

Record Wind Speed (mph)	0.9
Record Wind Direction	S
Have the weather conditions changed since last recorded?	No
Are you experiencing any odors	Yes

Description of Odor	Landfill Gas	Landfill Waste/Trash
Intensity of Odor	2 - Light odor detected	

**Are any corrective actions needed?**

Stop #19: Intersection of Gibraltar Lane and Cambridge Avenue	1 flagged
---	-----------

Use map locator to enter lat/long for this observation point. 28003 Gibraltar Ln, Castaic, CA 91384, USA (34.4583288, -118.6270032)

Record time at observation point	19 Apr 2024 8:20 AM PDT
----------------------------------	-------------------------

Record Wind Speed (mph)	3.3
Record Wind Direction	S
Have the weather conditions changed since last recorded?	No
Are you experiencing any odors	Yes
Description of Odor	Landfill Gas
Intensity of Odor	1 - Very light odor detected

**Are any corrective actions needed?**

Stop #20: Intersection of Cambridge Avenue and Hasley Canyon Road	1 flagged
---	-----------

Use map locator to enter lat/long for this observation point. 27803 Wakefield Rd, Castaic, CA 91384, USA (34.454294, -118.6209865)

Record time at observation point	19 Apr 2024 7:18 AM PDT
----------------------------------	-------------------------

Record Wind Speed (mph)	0
Have the weather conditions changed since last recorded?	No



<b>Are you experiencing any odors</b>	Yes
<b>Description of Odor</b>	Landfill Chemical
<b>Intensity of Odor</b>	2 - Light odor detected
<b>Are any corrective actions needed?</b>	
Stop #21: Intersection of The Old Road and Hillcrest Parkway	2 flagged
<b>Use map locator to enter lat/long for this observation point.</b>	30301 Marigold Cir, Castaic, CA 91384, USA (34.4699479, -118.6171231)
<b>Record time at observation point</b>	19 Apr 2024 8:14 AM PDT
<b>Record Wind Speed (mph)</b>	2.0
<b>Record Wind Direction</b>	NW
<b>Have the weather conditions changed since last recorded?</b>	No
<b>Are you experiencing any odors</b>	Yes
<b>Description of Odor</b>	Other
<b>Describe "Other" Odor</b>	Manure, fertilizer, fresh cut grass and car exhaust
<b>Intensity of Odor</b>	3 - Moderate Odor
<b>Are any corrective actions needed?</b>	No
Stop #22: Intersection of Hillcrest Parkway and Park Vista Drive at Castaic Elementary School	
<b>Use map locator to enter lat/long for this observation point.</b>	28332 Foothill Rd, Castaic, CA 91384, USA (34.471645699999996, -118.62989749999998)
<b>Record time at observation point</b>	19 Apr 2024 8:10 AM PDT
<b>Record Wind Speed (mph)</b>	2.0
<b>Record Wind Direction</b>	S
<b>Have the weather conditions changed since last recorded?</b>	No
<b>Are you experiencing any odors</b>	No

Stop #23: Intersection of Creekbed Road and Firebrand Drive	1 flagged
<b>Use map locator to enter lat/long for this observation point.</b>	(34.4576703, -118.6195235)
<b>Record time at observation point</b>	19 Apr 2024 8:04 AM PDT
<b>Record Wind Speed (mph)</b>	2.0
<b>Record Wind Direction</b>	NW
<b>Have the weather conditions changed since last recorded?</b>	No
<b>Are you experiencing any odors</b>	Yes
<b>Description of Odor</b>	Landfill Gas
<b>Intensity of Odor</b>	2 - Light odor detected
<b>Are any corrective actions needed?</b>	

Stop #24: Intersection of The Old Road and Live Oak Road	
<b>Use map locator to enter lat/long for this observation point.</b>	29487 The Old Rd, Castaic, CA 91384, USA (34.4528639, -118.61626170000001)
<b>Record time at observation point</b>	19 Apr 2024 7:55 AM PDT
<b>Record Wind Speed (mph)</b>	1.6
<b>Record Wind Direction</b>	S
<b>Have the weather conditions changed since last recorded?</b>	No
<b>Are you experiencing any odors</b>	No

Stop #25: Intersection of Live Oak Road and Hidden Trail Road	
<b>Use map locator to enter lat/long for this observation point.</b>	27704 Buckskin Dr, Castaic, CA 91384, USA (34.4498606, -118.6182516)
<b>Record time at observation point</b>	19 Apr 2024 7:53 AM PDT
<b>Record Wind Speed (mph)</b>	0.2
<b>Record Wind Direction</b>	SW

<b>Have the weather conditions changed since last recorded?</b>	No
<b>Are you experiencing any odors</b>	No
Stop #26: Intersection of Live Oak Elementary School at Saddleridge Way	
<b>Use map locator to enter lat/long for this observation point.</b>	27710 Rangewood Rd, Castaic, CA 91384, USA (34.450107599999996, -118.61922759999999)
<b>Record time at observation point</b>	19 Apr 2024 7:50 AM PDT
<b>Record Wind Speed (mph)</b>	0.4
<b>Record Wind Direction</b>	S
<b>Have the weather conditions changed since last recorded?</b>	No
<b>Are you experiencing any odors</b>	No
Stop #27: Intersection of Rangewood Road and Buckskin Drive	
<b>Use map locator to enter lat/long for this observation point.</b>	29203 Saddleridge Way, Castaic, CA 91384, USA (34.4492799, -118.62036769999999)
<b>Record time at observation point</b>	19 Apr 2024 7:48 AM PDT
<b>Record Wind Speed (mph)</b>	0.9
<b>Record Wind Direction</b>	S
<b>Have the weather conditions changed since last recorded?</b>	No
<b>Are you experiencing any odors</b>	Yes
<b>Description of Odor</b>	Landfill Gas
<b>Intensity of Odor</b>	1 - Very light odor detected
<b>Are any corrective actions needed?</b>	
Stop #28: Intersection of Quincy Street and Cambridge Avenue	
<b>Use map locator to enter lat/long for this observation point.</b>	27803 Quincy St, Castaic, CA 91384, USA (34.453026699999995, -118.62002930000001)

Record time at observation point

19 Apr 2024 7:43 AM PDT

Record Wind Speed (mph)

0.7

Record Wind Direction

SE

Have the weather conditions changed since last recorded?

No

Are you experiencing any odors

No

Stop #29: Intersection of Hasley Canyon Road and Commerce Center Drive (Santa Clarita Valley International School & Playmakers Preschool)

2 flagged

Use map locator to enter lat/long for this observation point.

28050 Hasley Canyon Rd, Castaic, CA 91384, USA (34.4509472, -118.6247111)

Record time at observation point

19 Apr 2024 7:15 AM PDT

Record Wind Speed (mph)

0

Have the weather conditions changed since last recorded?

No

Are you experiencing any odors

Yes

Description of Odor

Landfill Gas

Landfill Chemical

Intensity of Odor

3 - Moderate Odor

Are any corrective actions needed?

Stop #30: Intersection of Commerce Center Drive and Witherspoon Parkway

1 flagged

Use map locator to enter lat/long for this observation point.

Commerce Center Dr & Witherspoon Pky, California 91355, USA (34.445074999999996, -118.62639800000001)

Record time at observation point

19 Apr 2024 7:12 AM PDT

Record Wind Speed (mph)

0.4

Record Wind Direction

SE

Have the weather conditions changed since last recorded?

No

<b>Are you experiencing any odors</b>	Yes
<b>Description of Odor</b>	Landfill Gas
<b>Intensity of Odor</b>	2 - Light odor detected
<b>Are any corrective actions needed?</b>	
Stop #31: Intersection of Franklin Parkway and driveway leading to the United States Postal Service	
<b>Use map locator to enter lat/long for this observation point.</b>	28000 Franklin Pkwy, Valencia, CA 91355, USA (34.4352261, -118.62850189999997)
<b>Record time at observation point</b>	19 Apr 2024 7:09 AM PDT
<b>Record Wind Speed (mph)</b>	2.0
<b>Record Wind Direction</b>	SW
<b>Have the weather conditions changed since last recorded?</b>	No
<b>Are you experiencing any odors</b>	No
Stop #32: Intersection of Henry Mayo Drive and Cambridge View Drive, leading into the Valencia Travel Village RV Resort	
<b>Use map locator to enter lat/long for this observation point.</b>	Cambridge View Dr, Valencia, CA 91355, USA (34.4295877, -118.6248167)
<b>Record time at observation point</b>	19 Apr 2024 7:05 AM PDT
<b>Record Wind Speed (mph)</b>	1.3
<b>Record Wind Direction</b>	SW
<b>Have the weather conditions changed since last recorded?</b>	No
<b>Are you experiencing any odors</b>	No
Odor Compliance with Stipulated Order for Abatement	
<b>At 3 or more stops have you recorded any Landfill Odor Intensity of 3 (3 - Moderate Odor) or higher?</b>	No

**Recorder Signature**



Julian Jenkins  
19 Apr 2024 9:13 AM PDT

---

**Upon completion of this patrol, please check the box to trigger necessary notifications.**

---



# 4050 - Chiquita Odor Patrol Template

Complete

<b>Score</b>	3 / 3 (100%)	<b>Flagged items</b>	4	<b>Actions</b>	0
<b>Conducted on</b>	20 Apr 2024 6:56 PM PDT				
<b>Prepared by</b>	Nicole Ward				
<b>If the name of the person conducting the Patrol does not appear above, please enter it here:</b>	Isaac and adrian				
<b>What type of patrol is this?</b>	Regular Patrol				
<b>Weather Conditions at the time of patrol.</b>	Sunny				
<b>Temperature at time of Patrol</b>	75°F Should be between -50°F to 125°F				
<b>I acknowledge that I have not visited the working face or other on-site areas where exposed trash or landfill odors such as, but not limited to landfill gas odors, refuse or refuse contaminated material odors, or landfill liquids/landfill leachate odors exist within four hours prior to conducting this odor surveillance.</b>	<input checked="" type="checkbox"/>				
<b>I acknowledge that I will assess each Patrol Stop while standing outside of the vehicle.</b>	<input checked="" type="checkbox"/>				

**Flagged items**

4 flagged

Odor Patrol Stops / Stop #23: Intersection of Creekbed Road and Firebrand Drive

**Are you experiencing any odors**

Yes

Odor Patrol Stops / Stop #24: Intersection of The Old Road and Live Oak Road

**Are you experiencing any odors**

Yes

Odor Patrol Stops / Stop #27: Intersection of Rangewood Road and Buckskin Drive

**Are you experiencing any odors**

Yes

Odor Patrol Stops / Stop #30: Intersection of Commerce Center Drive and Witherspoon Parkway

**Are you experiencing any odors**

Yes



<b>Odor Patrol Stops</b>	4 flagged
Stop #1: Chiquito Canyon Road and Driveway leading to the LA County Fire's Del Valle Regional Training Center	
<b>Use map locator to enter lat/long for this observation point.</b>	(34.431959, -118.6586845)
<b>Record time at observation point</b>	20 Apr 2024 7:00 PM PDT
<b>Record Wind Speed (mph)</b>	2.7
<b>Record Wind Direction</b>	NW
<b>Have the weather conditions changed since start of patrol?</b>	No
<b>Are you experiencing any odors</b>	No
Stop #2: Intersection of Chiquito Canyon Road and Lincoln Avenue	
<b>Use map locator to enter lat/long for this observation point.</b>	Chiquito Canyon Rd & Lincoln Ave, California 91355, USA (34.437901, -118.658324)
<b>Record time at observation point</b>	20 Apr 2024 7:01 PM PDT
<b>Record Wind Speed (mph)</b>	4
<b>Record Wind Direction</b>	N
<b>Have the weather conditions changed since last recorded?</b>	No
<b>Are you experiencing any odors</b>	No
Stop #3: Intersection of Lincoln Avenue and Jackson Street	
<b>Use map locator to enter lat/long for this observation point.</b>	28611 Lincoln Ave, Val Verde, CA 91384, USA (34.4398392, -118.6560351)
<b>Record time at observation point</b>	20 Apr 2024 7:01 PM PDT
<b>Record Wind Speed (mph)</b>	4
<b>Record Wind Direction</b>	NE
<b>Have the weather conditions changed since last recorded?</b>	No
<b>Are you experiencing any odors</b>	No

Stop #4: Intersection of Buchanan Way and Chiquito Canyon Road

Use map locator to enter lat/long for this observation point.

Chiquito Canyon Rd & Taylor St,  
Val Verde, CA 91384, USA  
(34.443413,  
-118.65728299999999)

Record time at observation point

20 Apr 2024 7:02 PM PDT

Record Wind Speed (mph)

.2

Record Wind Direction

S

Have the weather conditions changed since last recorded?

No

Are you experiencing any odors

No

Stop #5: Intersection of Lincoln Avenue and Harding Avenue

Use map locator to enter lat/long for this observation point.

28732 Lincoln Ave, Santa Clarita,  
CA 91384, USA  
(34.442642600000006,  
-118.65548829999999)

Record time at observation point

20 Apr 2024 7:02 PM PDT

Record Wind Speed (mph)

3.6

Record Wind Direction

N

Have the weather conditions changed since last recorded?

No

Are you experiencing any odors

No

Stop #6: Intersection of Chiquito Canyon Road and San Martinez Road

Use map locator to enter lat/long for this observation point.

28900 Chiquito Canyon Rd,  
Castaic, CA 91384, USA  
(34.4451696,  
-118.65758459999999)

Record time at observation point

20 Apr 2024 7:03 PM PDT

Record Wind Speed (mph)

.4

Record Wind Direction

E

Have the weather conditions changed since last recorded?

No

<b>Are you experiencing any odors</b>	No
Stop #7: Intersection of San Martinez Road and Morningside Drive	
<b>Use map locator to enter lat/long for this observation point.</b>	(34.4461548, -118.6614075)
<b>Record time at observation point</b>	20 Apr 2024 7:04 PM PDT
<b>Record Wind Speed (mph)</b>	4
<b>Record Wind Direction</b>	N
<b>Have the weather conditions changed since last recorded?</b>	No
<b>Are you experiencing any odors</b>	No
Stop #8: Intersection of Lexington Drive and Morningside Drive	
<b>Use map locator to enter lat/long for this observation point.</b>	(34.4478287, -118.6608845)
<b>Record time at observation point</b>	20 Apr 2024 7:04 PM PDT
<b>Record Wind Speed (mph)</b>	.7
<b>Record Wind Direction</b>	NE
<b>Have the weather conditions changed since last recorded?</b>	No
<b>Are you experiencing any odors</b>	No
Stop #9: Intersection of Val Verde Road and Trellis Road	
<b>Use map locator to enter lat/long for this observation point.</b>	(34.4488075, -118.662696)
<b>Record time at observation point</b>	20 Apr 2024 7:05 PM PDT
<b>Record Wind Speed (mph)</b>	0
<b>Have the weather conditions changed since last recorded?</b>	No
<b>Are you experiencing any odors</b>	No
Stop #10: Intersection of San Martinez Road and Euclid Ave.	
<b>Use map locator to enter lat/long for this observation point.</b>	(34.4478261, -118.6658622)
<b>Record time at observation point</b>	20 Apr 2024 7:06 PM PDT

<b>Record Wind Speed (mph)</b>	4.5
<b>Record Wind Direction</b>	E
<b>Have the weather conditions changed since last recorded?</b>	No
<b>Are you experiencing any odors</b>	No
Stop #11: Intersection of San Martinez Road and Keningston Road	
<b>Use map locator to enter lat/long for this observation point.</b>	(34.4485175, -118.6707749)
<b>Record time at observation point</b>	20 Apr 2024 7:07 PM PDT
<b>Record Wind Speed (mph)</b>	6.5
<b>Record Wind Direction</b>	E
<b>Have the weather conditions changed since last recorded?</b>	No
<b>Are you experiencing any odors</b>	No
Stop #12: Intersection of Hunstock Street and Windsor Road	
<b>Use map locator to enter lat/long for this observation point.</b>	(34.4458421, -118.6495809)
<b>Record time at observation point</b>	20 Apr 2024 7:11 PM PDT
<b>Record Wind Speed (mph)</b>	1.3
<b>Record Wind Direction</b>	SW
<b>Have the weather conditions changed since last recorded?</b>	No
<b>Are you experiencing any odors</b>	No
Stop #13: Intersection of Del Valle Road and Silver Street	
<b>Use map locator to enter lat/long for this observation point.</b>	(34.4475041, -118.655661)
<b>Record time at observation point</b>	20 Apr 2024 7:14 PM PDT
<b>Record Wind Speed</b>	2.5
<b>Record Wind Direction</b>	NE
<b>Have the weather conditions changed since last recorded?</b>	No

**Are you experiencing any odors**

No

Stop #14: Intersection of Del Valle Road and Hasley Canyon Road

**Use map locator to enter lat/long for this observation point.**

Del Valle Rd, Castaic, CA 91384,  
USA  
(34.4561846, -118.6433491)

**Record time at observation point**

20 Apr 2024 7:15 PM PDT

**Record Wind Speed (mph)**

3.1

**Record Wind Direction**

NE

**Have the weather conditions changed since last recorded?**

No

**Are you experiencing any odors**

No

Stop #15: Intersection of Hasley Canyon Road and Gibraltar Lane

**Use map locator to enter lat/long for this observation point.**

(34.4551482, -118.6337354)

**Record time at observation point**

20 Apr 2024 7:17 PM PDT

**Record Wind Speed (mph)**

2.5

**Record Wind Direction**

NE

**Have the weather conditions changed since last recorded?**

No

**Are you experiencing any odors**

No

Stop #16: Intersection of Gibraltar Lane and Alton Way

**Use map locator to enter lat/long for this observation point.**

28340 Alton Way, Castaic, CA  
91384, USA  
(34.4547214, -118.6302393)

**Record time at observation point**

20 Apr 2024 7:17 PM PDT

**Record Wind Speed (mph)**

1.8

**Record Wind Direction**

E

**Have the weather conditions changed since last recorded?**

No

**Are you experiencing any odors**

No

Stop #17: Intersection of Castlebury Place and Picadilly Place

28204 Picadilly Pl, Castaic, CA  
91384, USA  
(34.453592,  
-118.62796039999999)

Use map locator to enter lat/long for this observation point.

Record time at observation point

20 Apr 2024 7:18 PM PDT

Record Wind Speed (mph)

1.6

Record Wind Direction

S

Have the weather conditions changed since last recorded?

No

Are you experiencing any odors

No

Stop #18: Intersection of Gibraltar Lane and Springvale Lane

Use map locator to enter lat/long for this observation point.

(34.4557726, -118.6282264)

Record time at observation point

20 Apr 2024 7:19 PM PDT

Record Wind Speed (mph)

4.2

Record Wind Direction

S

Have the weather conditions changed since last recorded?

No

Are you experiencing any odors

No

Stop #19: Intersection of Gibraltar Lane and Cambridge Avenue

Use map locator to enter lat/long for this observation point.

28003 Gibraltar Ln, Castaic, CA  
91384, USA  
(34.4583288, -118.6270032)

Record time at observation point

20 Apr 2024 7:20 PM PDT

Record Wind Speed (mph)

1.6

Record Wind Direction

S

Have the weather conditions changed since last recorded?

No

Are you experiencing any odors

No

Stop #20: Intersection of Cambridge Avenue and Hasley Canyon Road

Use map locator to enter lat/long for this observation point.

9701 Creekbed Rd, Castaic, CA  
91384, USA  
(34.4555301, -118.6218167)

Record time at observation point

20 Apr 2024 7:21 PM PDT

Record Wind Speed (mph)

.7

Record Wind Direction

SE

Have the weather conditions changed since last recorded?

No

Are you experiencing any odors

No

Stop #21: Intersection of The Old Road and Hillcrest Parkway

Use map locator to enter lat/long for this observation point.

27602 Iris Pl, Castaic, CA 91384,  
USA  
(34.470634499999996,  
-118.6169297)

Record time at observation point

20 Apr 2024 7:25 PM PDT

Record Wind Speed (mph)

3.6

Record Wind Direction

E

Have the weather conditions changed since last recorded?

No

Are you experiencing any odors

No

Stop #22: Intersection of Hillcrest Parkway and Park Vista Drive  
at Castaic Elementary School

Use map locator to enter lat/long for this observation point.

30445 Park Vista Dr, Castaic, CA  
91384, USA  
(34.4723653, -118.6303272)

Record time at observation point

20 Apr 2024 7:26 PM PDT

Record Wind Speed (mph)

3.1

Record Wind Direction

E

Have the weather conditions changed since last recorded?

No

Are you experiencing any odors

No

Stop #23: Intersection of Creekbed Road and Firebrand Drive

1 flagged

Use map locator to enter lat/long for this observation point.

29792 Creekbed Rd, Castaic, CA  
91384, USA  
(34.4574421, -118.6197102)

Record time at observation point

20 Apr 2024 7:22 PM PDT

Record Wind Speed (mph)

0

Have the weather conditions changed since last recorded?

No

Are you experiencing any odors

Yes

Description of Odor

Landfill Gas

Intensity of Odor

1 - Very light odor detected

Are any corrective actions needed?

No

Stop #24: Intersection of The Old Road and Live Oak Road

1 flagged

Use map locator to enter lat/long for this observation point.

(34.4530761, -118.6165356)

Record time at observation point

20 Apr 2024 7:43 PM PDT

Record Wind Speed (mph)

4.9

Record Wind Direction

N

Have the weather conditions changed since last recorded?

No

Are you experiencing any odors

Yes

Description of Odor

Landfill Gas

Intensity of Odor

2 - Light odor detected

Are any corrective actions needed?

No

Stop #25: Intersection of Live Oak Road and Hidden Trail Road

Use map locator to enter lat/long for this observation point.

27656 Buckskin Dr, Castaic, CA  
91384, USA  
(34.450299699999995,  
-118.61793250000001)

Record time at observation point

20 Apr 2024 7:43 PM PDT

Record Wind Speed (mph)

4



<b>Record Wind Direction</b>	N
<b>Have the weather conditions changed since last recorded?</b>	No
<b>Are you experiencing any odors</b>	No
Stop #26: Intersection of Live Oak Elementary School at Saddleridge Way	
<b>Use map locator to enter lat/long for this observation point.</b>	(34.4504194, -118.6187588)
<b>Record time at observation point</b>	20 Apr 2024 7:44 PM PDT
<b>Record Wind Speed (mph)</b>	1.3
<b>Record Wind Direction</b>	N
<b>Have the weather conditions changed since last recorded?</b>	No
<b>Are you experiencing any odors</b>	No
Stop #27: Intersection of Rangewood Road and Buckskin Drive	
<b>Use map locator to enter lat/long for this observation point.</b>	(34.4491884, -118.6200761)
<b>Record time at observation point</b>	20 Apr 2024 7:45 PM PDT
<b>Record Wind Speed (mph)</b>	3.6
<b>Record Wind Direction</b>	N
<b>Have the weather conditions changed since last recorded?</b>	No
<b>Are you experiencing any odors</b>	Yes
<b>Description of Odor</b>	Landfill Gas
<b>Intensity of Odor</b>	1 - Very light odor detected
<b>Are any corrective actions needed?</b>	No
Stop #28: Intersection of Quincy Street and Cambridge Avenue	
<b>Use map locator to enter lat/long for this observation point.</b>	27833 Quincy St, Castaic, CA 91384, USA (34.4525676, -118.6208953)
<b>Record time at observation point</b>	20 Apr 2024 7:46 PM PDT

<b>Record Wind Speed (mph)</b>	2.5
<b>Record Wind Direction</b>	N
<b>Have the weather conditions changed since last recorded?</b>	No
<b>Are you experiencing any odors</b>	No
Stop #29: Intersection of Hasley Canyon Road and Commerce Center Drive (Santa Clarita Valley International School & Playmakers Preschool)	
<b>Use map locator to enter lat/long for this observation point.</b>	28101 Industry Dr, Valencia, CA 91355, USA (34.4507986, -118.6259899)
<b>Record time at observation point</b>	20 Apr 2024 7:49 PM PDT
<b>Record Wind Speed (mph)</b>	2
<b>Record Wind Direction</b>	N
<b>Have the weather conditions changed since last recorded?</b>	No
<b>Are you experiencing any odors</b>	No
Stop #30: Intersection of Commerce Center Drive and Witherspoon Parkway	
<b>Use map locator to enter lat/long for this observation point.</b>	(34.4460811, -118.626408)
<b>Record time at observation point</b>	20 Apr 2024 7:50 PM PDT
<b>Record Wind Speed (mph)</b>	3.9
<b>Record Wind Direction</b>	N
<b>Have the weather conditions changed since last recorded?</b>	No
<b>Are you experiencing any odors</b>	Yes
<b>Description of Odor</b>	Landfill Gas
<b>Intensity of Odor</b>	2 - Light odor detected
<b>Are any corrective actions needed?</b>	No
Stop #31: Intersection of Franklin Parkway and driveway leading to the United States Postal Service	

Use map locator to enter lat/long for this observation point.

28000 Franklin Pkwy, Valencia, CA  
91355, USA  
(34.4340872, -118.6286472)

Record time at observation point

20 Apr 2024 7:52 PM PDT

Record Wind Speed (mph)

4.7

Record Wind Direction

NE

Have the weather conditions changed since last recorded?

No

Are you experiencing any odors

No

Stop #32: Intersection of Henry Mayo Drive and Cambridge View Drive, leading into the Valencia Travel Village RV Resort

Use map locator to enter lat/long for this observation point.

27958-27946 CA-126, Castaic, CA  
91384, USA  
(34.429681099999996,  
-118.6250687)

Record time at observation point

20 Apr 2024 7:53 PM PDT

Record Wind Speed (mph)

6.9

Record Wind Direction

NE

Have the weather conditions changed since last recorded?

No

Are you experiencing any odors

No

Odor Compliance with Stipulated Order for Abatement

At 3 or more stops have you recorded any Landfill Odor Intensity of 3 (3 - Moderate Odor) or higher?

No

**Recorder Signature**



isaac dominguez  
20 Apr 2024 5:54 PM PDT

---

**Upon completion of this patrol, please check the box to trigger necessary notifications.**

---



# 4050 - Chiquita Odor Patrol Template

Complete

<b>Score</b>	3 / 3 (100%)	<b>Flagged items</b>	30	<b>Actions</b>	0
<b>Conducted on</b>	20 Apr 2024 6:55 AM PDT				
<b>Prepared by</b>	Chiquita Landfill				
<b>If the name of the person conducting the Patrol does not appear above, please enter it here:</b>	Julian Jenkins				
<b>What type of patrol is this?</b>	Regular Patrol				
<b>Weather Conditions at the time of patrol.</b>	Cloudy				
<b>Temperature at time of Patrol</b>	53°F Should be between -50°F to 125°F				
<b>I acknowledge that I have not visited the working face or other on-site areas where exposed trash or landfill odors such as, but not limited to landfill gas odors, refuse or refuse contaminated material odors, or landfill liquids/landfill leachate odors exist within four hours prior to conducting this odor surveillance.</b>	<input checked="" type="checkbox"/>				
<b>I acknowledge that I will assess each Patrol Stop while standing outside of the vehicle.</b>	<input checked="" type="checkbox"/>				

**Flagged items**

30 flagged

Odor Patrol Stops / Stop #2: Intersection of Chiquito Canyon Road and Lincoln Avenue

**Are you experiencing any odors**

Yes

Odor Patrol Stops / Stop #3: Intersection of Lincoln Avenue and Jackson Street

**Are you experiencing any odors**

Yes

Odor Patrol Stops / Stop #3: Intersection of Lincoln Avenue and Jackson Street

**Intensity of Odor**

3 - Moderate Odor

Odor Patrol Stops / Stop #4: Intersection of Buchanan Way and Chiquito Canyon Road

**Are you experiencing any odors**

Yes

Odor Patrol Stops / Stop #5: Intersection of Lincoln Avenue and Harding Avenue

**Are you experiencing any odors**

Yes

Odor Patrol Stops / Stop #6: Intersection of Chiquito Canyon Road and San Martinez Road

**Are you experiencing any odors**

Yes

Odor Patrol Stops / Stop #6: Intersection of Chiquito Canyon Road and San Martinez Road

**Intensity of Odor**

3 - Moderate Odor

Odor Patrol Stops / Stop #7: Intersection of San Martinez Road and Morningside Drive

**Are you experiencing any odors**

Yes

Odor Patrol Stops / Stop #7: Intersection of San Martinez Road and Morningside Drive

**Intensity of Odor**

3 - Moderate Odor

Odor Patrol Stops / Stop #8: Intersection of Lexington Drive and Morningside Drive

**Are you experiencing any odors**

Yes

Odor Patrol Stops / Stop #8: Intersection of Lexington Drive and Morningside Drive

**Intensity of Odor**

3 - Moderate Odor

Odor Patrol Stops / Stop #9: Intersection of Val Verde Road and Trellis Road

**Are you experiencing any odors**

Yes

Odor Patrol Stops / Stop #10: Intersection of San Martinez Road and Euclid Ave.

**Are you experiencing any odors**

Yes

Odor Patrol Stops / Stop #10: Intersection of San Martinez Road and Euclid Ave.

**Intensity of Odor**

3 - Moderate Odor

Odor Patrol Stops / Stop #11: Intersection of San Martinez Road and Keningston Road

**Are you experiencing any odors**

Yes

Odor Patrol Stops / Stop #12: Intersection of Hunstock Street and Windsor Road

<b>Are you experiencing any odors</b>	Yes
Odor Patrol Stops / Stop #13: Intersection of Del Valle Road and Silver Street	
<b>Are you experiencing any odors</b>	Yes
Odor Patrol Stops / Stop #13: Intersection of Del Valle Road and Silver Street	
<b>Intensity of Odor</b>	4 -Strong Odor
Odor Patrol Stops / Stop #17: Intersection of Castlebury Place and Picadilly Place	
<b>Are you experiencing any odors</b>	Yes
Odor Patrol Stops / Stop #19: Intersection of Gibraltar Lane and Cambridge Avenue	
<b>Are you experiencing any odors</b>	Yes
Odor Patrol Stops / Stop #20: Intersection of Cambridge Avenue and Hasley Canyon Road	
<b>Are you experiencing any odors</b>	Yes
Odor Patrol Stops / Stop #23: Intersection of Creekbed Road and Firebrand Drive	
<b>Are you experiencing any odors</b>	Yes
Odor Patrol Stops / Stop #25: Intersection of Live Oak Road and Hidden Trail Road	
<b>Are you experiencing any odors</b>	Yes
Odor Patrol Stops / Stop #26: Intersection of Live Oak Elementary School at Saddleridge Way	
<b>Are you experiencing any odors</b>	Yes
Odor Patrol Stops / Stop #27: Intersection of Rangewood Road and Buckskin Drive	
<b>Are you experiencing any odors</b>	Yes
Odor Patrol Stops / Stop #29: Intersection of Hasley Canyon Road and Commerce Center Drive (Santa Clarita Valley International School & Playmakers Preschool)	
<b>Are you experiencing any odors</b>	Yes
Odor Patrol Stops / Stop #30: Intersection of Commerce Center Drive and Witherspoon Parkway	
<b>Are you experiencing any odors</b>	Yes
Odor Patrol Stops / Stop #31: Intersection of Franklin Parkway and driveway leading to the United States Postal Service	
<b>Are you experiencing any odors</b>	Yes
Odor Patrol Stops / Stop #32: Intersection of Henry Mayo Drive and Cambridge View Drive, leading into the Valencia Travel Village RV Resort	
<b>Are you experiencing any odors</b>	Yes
Odor Patrol Stops / Odor Compliance with Stipulated Order for Abatement	
<b>At 3 or more stops have you recorded any Landfill Odor Intensity of 3 (3 - Moderate Odor) or higher?</b>	Yes

<b>Odor Patrol Stops</b>	30 flagged
Stop #1: Chiquito Canyon Road and Driveway leading to the LA County Fire's Del Valle Regional Training Center	
<b>Use map locator to enter lat/long for this observation point.</b>	28101 Chiquito Canyon Rd, Castaic, CA 91384, USA (34.4317609, -118.6589423)
<b>Record time at observation point</b>	20 Apr 2024 8:22 AM PDT
<b>Record Wind Speed (mph)</b>	0.2
<b>Record Wind Direction</b>	NE
<b>Have the weather conditions changed since start of patrol?</b>	No
<b>Are you experiencing any odors</b>	No
Stop #2: Intersection of Chiquito Canyon Road and Lincoln Avenue	
	1 flagged
<b>Use map locator to enter lat/long for this observation point.</b>	Chiquito Canyon Rd & Lincoln Ave, California 91355, USA (34.437901, -118.658324)
<b>Record time at observation point</b>	20 Apr 2024 8:20 AM PDT
<b>Record Wind Speed (mph)</b>	0.2
<b>Record Wind Direction</b>	SW
<b>Have the weather conditions changed since last recorded?</b>	No
<b>Are you experiencing any odors</b>	Yes
<b>Description of Odor</b>	Landfill Gas
<b>Intensity of Odor</b>	2 - Light odor detected
<b>Are any corrective actions needed?</b>	
Stop #3: Intersection of Lincoln Avenue and Jackson Street	
	2 flagged
<b>Use map locator to enter lat/long for this observation point.</b>	28611 Lincoln Ave, Val Verde, CA 91384, USA (34.4398392, -118.6560351)
<b>Record time at observation point</b>	20 Apr 2024 8:18 AM PDT



Record Wind Speed (mph)	0.9
Record Wind Direction	SE
Have the weather conditions changed since last recorded?	No
Are you experiencing any odors	Yes
Description of Odor	Landfill Gas
Intensity of Odor	3 - Moderate Odor

**Are any corrective actions needed?**

Stop #4: Intersection of Buchanan Way and Chiquito Canyon Road 1 flagged

Use map locator to enter lat/long for this observation point. 30015 Buchanan Way, Castaic, CA  
91384, USA  
(34.4419938,  
-118.65772129999999)

Record time at observation point 20 Apr 2024 8:16 AM PDT

Record Wind Speed (mph)	0.2
Record Wind Direction	S
Have the weather conditions changed since last recorded?	No
Are you experiencing any odors	Yes
Description of Odor	Landfill Gas
Intensity of Odor	1 - Very light odor detected

**Are any corrective actions needed?**

Stop #5: Intersection of Lincoln Avenue and Harding Avenue 1 flagged

Use map locator to enter lat/long for this observation point. 11629 Daleside Ave, Hawthorne,  
CA 90250, USA  
(34.443070999999996,  
-118.655496)

Record time at observation point 20 Apr 2024 8:14 AM PDT

Record Wind Speed (mph)	2.0
Record Wind Direction	SE

Have the weather conditions changed since last recorded?	No
Are you experiencing any odors	Yes
Description of Odor	Landfill Gas
Intensity of Odor	1 - Very light odor detected

**Are any corrective actions needed?**

Stop #6: Intersection of Chiquito Canyon Road and San Martinez Road 2 flagged

**Use map locator to enter lat/long for this observation point.** 30010 San Martinez Rd, Castaic, CA 91384, USA  
(34.4449994, -118.6582312)

**Record time at observation point** 20 Apr 2024 8:12 AM PDT

**Record Wind Speed (mph)** 0.2

**Record Wind Direction** SE

Have the weather conditions changed since last recorded? No

Are you experiencing any odors Yes

Description of Odor Landfill Gas

Intensity of Odor 3 - Moderate Odor

**Are any corrective actions needed?**

Stop #7: Intersection of San Martinez Road and Morningside Drive 2 flagged

**Use map locator to enter lat/long for this observation point.** 29012 Concourse Dr, Castaic, CA 91384, USA  
(34.446849, -118.661577)

**Record time at observation point** 20 Apr 2024 8:10 AM PDT

**Record Wind Speed (mph)** 0.4

**Record Wind Direction** N

Have the weather conditions changed since last recorded? No

Are you experiencing any odors Yes

<b>Description of Odor</b>	Landfill Gas	
<b>Intensity of Odor</b>	3 - Moderate Odor	
<b>Are any corrective actions needed?</b>		
Stop #8: Intersection of Lexington Drive and Morningside Drive	2 flagged	
<b>Use map locator to enter lat/long for this observation point.</b>	29043 Morningside Dr, Castaic, CA 91384, USA (34.4482856, -118.6609568)	
<b>Record time at observation point</b>	20 Apr 2024 8:08 AM PDT	
<b>Record Wind Speed (mph)</b>	0.7	
<b>Record Wind Direction</b>	SW	
<b>Have the weather conditions changed since last recorded?</b>	No	
<b>Are you experiencing any odors</b>	Yes	
<b>Description of Odor</b>	Landfill Gas	
<b>Intensity of Odor</b>	3 - Moderate Odor	
<b>Are any corrective actions needed?</b>		
Stop #9: Intersection of Val Verde Road and Trellis Road	1 flagged	
<b>Use map locator to enter lat/long for this observation point.</b>	30227 Trellis Rd, Castaic, CA 91384, USA (34.448391799999996, -118.66299610000002)	
<b>Record time at observation point</b>	20 Apr 2024 8:06 AM PDT	
<b>Record Wind Speed (mph)</b>	0.2	
<b>Record Wind Direction</b>	N	
<b>Have the weather conditions changed since last recorded?</b>	No	
<b>Are you experiencing any odors</b>	Yes	
<b>Description of Odor</b>	Landfill Gas	Landfill Chemical
<b>Intensity of Odor</b>	2 - Light odor detected	

**Are any corrective actions needed?**

Stop #10: Intersection of San Martinez Road and Euclid Ave. 2 flagged

**Use map locator to enter lat/long for this observation point.** (34.4476772, -118.6660063)

**Record time at observation point** 20 Apr 2024 8:04 AM PDT

**Record Wind Speed (mph)** 0

**Have the weather conditions changed since last recorded?** No

**Are you experiencing any odors** Yes

**Description of Odor** Landfill Gas

**Intensity of Odor** 3 - Moderate Odor

**Are any corrective actions needed?**

Stop #11: Intersection of San Martinez Road and Keningston Road 1 flagged

**Use map locator to enter lat/long for this observation point.** 30702 San Martinez Rd, Castaic, CA 91384, USA (34.4482384, -118.67111870000001)

**Record time at observation point** 20 Apr 2024 8:01 AM PDT

**Record Wind Speed (mph)** 0.7

**Record Wind Direction** SE

**Have the weather conditions changed since last recorded?** No

**Are you experiencing any odors** Yes

**Description of Odor** Landfill Gas

**Intensity of Odor** 1 - Very light odor detected

**Are any corrective actions needed?**

Stop #12: Intersection of Hunstock Street and Windsor Road 1 flagged

**Use map locator to enter lat/long for this observation point.** (34.4462511, -118.6496606)

**Record time at observation point** 20 Apr 2024 7:55 AM PDT

Record Wind Speed (mph)	0.2		
Record Wind Direction	SE		
Have the weather conditions changed since last recorded?	No		
Are you experiencing any odors	Yes		
Description of Odor	<table border="1"> <tr> <td>Landfill Gas</td> <td>Landfill Chemical</td> </tr> </table>	Landfill Gas	Landfill Chemical
Landfill Gas	Landfill Chemical		
Intensity of Odor	2 - Light odor detected		
Are any corrective actions needed?			
Stop #13: Intersection of Del Valle Road and Silver Street	2 flagged		
Use map locator to enter lat/long for this observation point.	Del Valle Rd & Silver St, Val Verde, CA 91384, USA (34.448242, -118.65554999999999)		
Record time at observation point	20 Apr 2024 7:52 AM PDT		
Record Wind Speed	0		
Have the weather conditions changed since last recorded?	No		
Are you experiencing any odors	Yes		
Description of Odor	<table border="1"> <tr> <td>Landfill Gas</td> <td>Landfill Chemical</td> </tr> </table>	Landfill Gas	Landfill Chemical
Landfill Gas	Landfill Chemical		
Intensity of Odor	4 -Strong Odor		
Are any corrective actions needed?			
Stop #14: Intersection of Del Valle Road and Hasley Canyon Road			
Use map locator to enter lat/long for this observation point.	Del Valle Rd & Hasley Canyon Rd, Hasley Canyon, CA 91384, USA (34.456818999999996, -118.64180300000001)		
Record time at observation point	20 Apr 2024 7:50 AM PDT		
Record Wind Speed (mph)	0.2		

<b>Record Wind Direction</b>	SE
<b>Have the weather conditions changed since last recorded?</b>	No
<b>Are you experiencing any odors</b>	No
Stop #15: Intersection of Hasley Canyon Road and Gibraltar Lane	
<b>Use map locator to enter lat/long for this observation point.</b>	28579 Gibraltar Ln, Castaic, CA 91384, USA (34.4551702, -118.63360240000002)
<b>Record time at observation point</b>	20 Apr 2024 7:48 AM PDT
<b>Record Wind Speed (mph)</b>	0.9
<b>Record Wind Direction</b>	SE
<b>Have the weather conditions changed since last recorded?</b>	No
<b>Are you experiencing any odors</b>	No
Stop #16: Intersection of Gibraltar Lane and Alton Way	
<b>Use map locator to enter lat/long for this observation point.</b>	28340 Alton Way, Castaic, CA 91384, USA (34.4547214, -118.6302393)
<b>Record time at observation point</b>	20 Apr 2024 7:45 AM PDT
<b>Record Wind Speed (mph)</b>	0
<b>Have the weather conditions changed since last recorded?</b>	No
<b>Are you experiencing any odors</b>	No
Stop #17: Intersection of Castlebury Place and Picadilly Place	
<b>Use map locator to enter lat/long for this observation point.</b>	661 Your Home Away!, Castaic, CA 91384, USA (34.4536497, -118.62767199999998)
<b>Record time at observation point</b>	20 Apr 2024 7:42 AM PDT
<b>Record Wind Speed (mph)</b>	1.6
<b>Record Wind Direction</b>	SE

Have the weather conditions changed since last recorded?	No
Are you experiencing any odors	Yes
Description of Odor	Landfill Gas
Intensity of Odor	1 - Very light odor detected

**Are any corrective actions needed?**

Stop #18: Intersection of Gibraltar Lane and Springvale Lane

Use map locator to enter lat/long for this observation point. 28256 Springvale Ln, Castaic, CA 91384, USA (34.4555485, -118.62855289999997)

Record time at observation point 20 Apr 2024 7:40 AM PDT

Record Wind Speed (mph) 0

Have the weather conditions changed since last recorded? No

Are you experiencing any odors No

Stop #19: Intersection of Gibraltar Lane and Cambridge Avenue 1 flagged

Use map locator to enter lat/long for this observation point. 29830 Cambridge Ave, Castaic, CA 91384, USA (34.458257599999996, -118.62650179999999)

Record time at observation point 20 Apr 2024 7:38 AM PDT

Record Wind Speed (mph) 0.9

Record Wind Direction SE

Have the weather conditions changed since last recorded? No

Are you experiencing any odors Yes

Description of Odor Landfill Gas

Intensity of Odor 1 - Very light odor detected

**Are any corrective actions needed?**

Stop #20: Intersection of Cambridge Avenue and Hasley Canyon Road 1 flagged

Use map locator to enter lat/long for this observation point.

29619 Newport Pl, Castaic, CA  
91384, USA  
(34.454428199999995,  
-118.62139669999998)

Record time at observation point

20 Apr 2024 7:13 AM PDT

Record Wind Speed (mph)

0.7

Record Wind Direction

S

Have the weather conditions changed since last recorded?

No

Are you experiencing any odors

Yes

Description of Odor

Landfill Gas

Intensity of Odor

1 - Very light odor detected

Are any corrective actions needed?

Stop #21: Intersection of The Old Road and Hillcrest Parkway

Use map locator to enter lat/long for this observation point.

The Old Rd & Hillcrest Pky,  
California 91384, USA  
(34.470033,  
-118.61671299999998)

Record time at observation point

20 Apr 2024 7:32 AM PDT

Record Wind Speed (mph)

2.5

Record Wind Direction

SE

Have the weather conditions changed since last recorded?

No

Are you experiencing any odors

No

Stop #22: Intersection of Hillcrest Parkway and Park Vista Drive  
at Castaic Elementary School

Use map locator to enter lat/long for this observation point.

28332 Foothill Rd, Castaic, CA  
91384, USA  
(34.471645699999996,  
-118.62989749999998)

Record time at observation point

20 Apr 2024 7:29 AM PDT

Record Wind Speed (mph)

1.3

Record Wind Direction

NE



Have the weather conditions changed since last recorded? No

Are you experiencing any odors No

Stop #23: Intersection of Creekbed Road and Firebrand Drive 1 flagged

Use map locator to enter lat/long for this observation point. 29796 Creekbed Rd, Castaic, CA 91384, USA (34.4575962, -118.6195735)

Record time at observation point 20 Apr 2024 7:35 AM PDT

Record Wind Speed (mph) 0

Have the weather conditions changed since last recorded? No

Are you experiencing any odors Yes

Description of Odor Other

Describe "Other" Odor Manure

Intensity of Odor 1 - Very light odor detected

Are any corrective actions needed? No

Stop #24: Intersection of The Old Road and Live Oak Road

Use map locator to enter lat/long for this observation point. 29465 The Old Rd, Castaic, CA 91384, USA (34.4521886, -118.61658089999999)

Record time at observation point 20 Apr 2024 7:24 AM PDT

Record Wind Speed (mph) 1.8

Record Wind Direction SE

Have the weather conditions changed since last recorded? No

Are you experiencing any odors No

Stop #25: Intersection of Live Oak Road and Hidden Trail Road 1 flagged

Use map locator to enter lat/long for this observation point. 27662 Buckskin Dr, Castaic, CA 91384, USA (34.4501688, -118.61797809999999)

Record time at observation point

20 Apr 2024 7:22 AM PDT

Record Wind Speed (mph)

0.9

Record Wind Direction

SE

Have the weather conditions changed since last recorded?

No

Are you experiencing any odors

Yes

Description of Odor

Other

Describe "Other" Odor

Vegetation

Intensity of Odor

1 - Very light odor detected

Are any corrective actions needed?

No

Stop #26: Intersection of Live Oak Elementary School at Saddleridge Way

1 flagged

Use map locator to enter lat/long for this observation point.

27710 Rangewood Rd, Castaic, CA  
91384, USA  
(34.450107599999996,  
-118.61922759999999)

Record time at observation point

20 Apr 2024 7:20 AM PDT

Record Wind Speed (mph)

0.9

Record Wind Direction

SE

Have the weather conditions changed since last recorded?

No

Are you experiencing any odors

Yes

Description of Odor

Other

Describe "Other" Odor

Laundry detergent

Intensity of Odor

2 - Light odor detected

Are any corrective actions needed?

No

Stop #27: Intersection of Rangewood Road and Buckskin Drive

1 flagged

Use map locator to enter lat/long for this observation point.

29209 Saddleridge Way, Castaic,  
CA 91384, USA  
(34.4494168, -118.6203479)

Record time at observation point

20 Apr 2024 7:18 AM PDT

Record Wind Speed (mph)

1.6

Record Wind Direction

SE

Have the weather conditions changed since last recorded?

No

Are you experiencing any odors

Yes

Description of Odor

Landfill Gas

Other

Describe "Other" Odor

Burning wood

Intensity of Odor

1 - Very light odor detected

Are any corrective actions needed?

Stop #28: Intersection of Quincy Street and Cambridge Avenue

27803 Quincy St, Castaic, CA  
91384, USA  
(34.453026699999995,  
-118.62002930000001)

Use map locator to enter lat/long for this observation point.

Record time at observation point

20 Apr 2024 7:15 AM PDT

Record Wind Speed (mph)

0

Have the weather conditions changed since last recorded?

No

Are you experiencing any odors

No

Stop #29: Intersection of Hasley Canyon Road and Commerce Center Drive (Santa Clarita Valley International School & Playmakers Preschool)

1 flagged

28040 Hasley Canyon Rd, Castaic,  
CA 91384, USA  
(34.451452499999995,  
-118.62454359999998)

Use map locator to enter lat/long for this observation point.

Record time at observation point

20 Apr 2024 7:10 AM PDT

Record Wind Speed (mph)

0.4

Record Wind Direction

S

Have the weather conditions changed since last recorded?	No
Are you experiencing any odors	Yes
Description of Odor	Landfill Gas
Intensity of Odor	1 - Very light odor detected

**Are any corrective actions needed?**

Stop #30: Intersection of Commerce Center Drive and Witherspoon Parkway	1 flagged
---	-----------

**Use map locator to enter lat/long for this observation point.**

Commerce Center Dr & Witherspoon Pky, California 91355, USA  
(34.445074999999996, -118.62639800000001)

Record time at observation point	20 Apr 2024 7:08 AM PDT
----------------------------------	-------------------------

Record Wind Speed (mph)	0.4
-------------------------	-----

Record Wind Direction	S
-----------------------	---

Have the weather conditions changed since last recorded?	No
--	----

Are you experiencing any odors	Yes
--------------------------------	-----

Description of Odor	Landfill Gas
---------------------	--------------

Intensity of Odor	1 - Very light odor detected
-------------------	------------------------------

**Are any corrective actions needed?**

Stop #31: Intersection of Franklin Parkway and driveway leading to the United States Postal Service	1 flagged
---	-----------

**Use map locator to enter lat/long for this observation point.**

28006-28002 Franklin Pkwy, Valencia, CA 91355, USA  
(34.4333074, -118.62870649999999)

Record time at observation point	20 Apr 2024 7:05 AM PDT
----------------------------------	-------------------------

Record Wind Speed (mph)	2.5
-------------------------	-----

Record Wind Direction	SW
-----------------------	----

Have the weather conditions changed since last recorded?	No
--	----

<b>Are you experiencing any odors</b>	Yes
<b>Description of Odor</b>	Other
<b>Describe "Other" Odor</b>	Vegetation
<b>Intensity of Odor</b>	2 - Light odor detected
<b>Are any corrective actions needed?</b>	No
Stop #32: Intersection of Henry Mayo Drive and Cambridge View Drive, leading into the Valencia Travel Village RV Resort	1 flagged
<b>Use map locator to enter lat/long for this observation point.</b>	Cambridge View Dr, Valencia, CA 91355, USA (34.429618, -118.6247694)
<b>Record time at observation point</b>	20 Apr 2024 7:00 AM PDT
<b>Record Wind Speed (mph)</b>	2.5
<b>Record Wind Direction</b>	W
<b>Have the weather conditions changed since last recorded?</b>	No
<b>Are you experiencing any odors</b>	Yes
<b>Description of Odor</b>	Other
<b>Describe "Other" Odor</b>	Septic waste
<b>Intensity of Odor</b>	2 - Light odor detected
<b>Are any corrective actions needed?</b>	No
Odor Compliance with Stipulated Order for Abatement	1 flagged
<b>At 3 or more stops have you recorded any Landfill Odor Intensity of 3 (3 - Moderate Odor) or higher?</b>	Yes

By selecting Yes to the above question, the landfill operating staff will automatically be notified immediately via email of this response. Upon receiving such notification, Chiquita shall review and modify as appropriate fan placement, and conduct a visual inspection of the Reaction Area to assess, and address as needed, any cracks in the surface of the area.

**Recorder Signature**



Julian Jenkins  
20 Apr 2024 8:23 AM PDT

---

**Upon completion of this patrol, please check the box to trigger necessary notifications.**

# 4050 - Chiquita Odor Patrol Template

Complete

<b>Score</b>	3 / 3 (100%)	<b>Flagged items</b>	21	<b>Actions</b>	0
--------------	--------------	----------------------	----	----------------	---

Conducted on

22 Apr 2024 7:07 AM PDT

Prepared by

Julian Jenkins

If the name of the person conducting the Patrol does not appear above, please enter it here:

What type of patrol is this?

Regular Patrol

Weather Conditions at the time of patrol.

Cloudy

Temperature at time of Patrol

56°F  
Should be between -50°F to 125°F

I acknowledge that I have not visited the working face or other on-site areas where exposed trash or landfill odors such as, but not limited to landfill gas odors, refuse or refuse contaminated material odors, or landfill liquids/landfill leachate odors exist within four hours prior to conducting this odor surveillance.



I acknowledge that I will assess each Patrol Stop while standing outside of the vehicle.



**Flagged items**

21 flagged

Odor Patrol Stops / Stop #1: Chiquito Canyon Road and Driveway leading to the LA County Fire's Del Valle Regional Training Center

**Are you experiencing any odors**

Yes

Odor Patrol Stops / Stop #1: Chiquito Canyon Road and Driveway leading to the LA County Fire's Del Valle Regional Training Center

**Intensity of Odor**

3 - Moderate Odor

Odor Patrol Stops / Stop #2: Intersection of Chiquito Canyon Road and Lincoln Avenue

**Are you experiencing any odors**

Yes

Odor Patrol Stops / Stop #3: Intersection of Lincoln Avenue and Jackson Street

**Are you experiencing any odors**

Yes

Odor Patrol Stops / Stop #4: Intersection of Buchanan Way and Chiquito Canyon Road

**Are you experiencing any odors**

Yes

Odor Patrol Stops / Stop #4: Intersection of Buchanan Way and Chiquito Canyon Road

**Intensity of Odor**

3 - Moderate Odor

Odor Patrol Stops / Stop #5: Intersection of Lincoln Avenue and Harding Avenue

**Are you experiencing any odors**

Yes

Odor Patrol Stops / Stop #5: Intersection of Lincoln Avenue and Harding Avenue

**Intensity of Odor**

4 -Strong Odor

Odor Patrol Stops / Stop #7: Intersection of San Martinez Road and Morningside Drive

**Are you experiencing any odors**

Yes

Odor Patrol Stops / Stop #14: Intersection of Del Valle Road and Hasley Canyon Road

**Are you experiencing any odors**

Yes

Odor Patrol Stops / Stop #18: Intersection of Gibraltar Lane and Springvale Lane

**Are you experiencing any odors**

Yes

Odor Patrol Stops / Stop #19: Intersection of Gibraltar Lane and Cambridge Avenue

**Are you experiencing any odors**

Yes

Odor Patrol Stops / Stop #21: Intersection of The Old Road and Hillcrest Parkway

**Are you experiencing any odors**

Yes

Odor Patrol Stops / Stop #24: Intersection of The Old Road and Live Oak Road

**Are you experiencing any odors**

Yes

Odor Patrol Stops / Stop #25: Intersection of Live Oak Road and Hidden Trail Road

**Are you experiencing any odors**

Yes



Odor Patrol Stops / Stop #27: Intersection of Rangewood Road and Buckskin Drive

**Are you experiencing any odors**

Yes

Odor Patrol Stops / Stop #28: Intersection of Quincy Street and Cambridge Avenue

**Are you experiencing any odors**

Yes

Odor Patrol Stops / Stop #29: Intersection of Hasley Canyon Road and Commerce Center Drive (Santa Clarita Valley International School & Playmakers Preschool)

**Are you experiencing any odors**

Yes

Odor Patrol Stops / Stop #30: Intersection of Commerce Center Drive and Witherspoon Parkway

**Are you experiencing any odors**

Yes

Odor Patrol Stops / Stop #31: Intersection of Franklin Parkway and driveway leading to the United States Postal Service

**Are you experiencing any odors**

Yes

Odor Patrol Stops / Odor Compliance with Stipulated Order for Abatement

**At 3 or more stops have you recorded any Landfill Odor Intensity of 3 (3 - Moderate Odor) or higher?**

Yes

<b>Odor Patrol Stops</b>	21 flagged
Stop #1: Chiquito Canyon Road and Driveway leading to the LA County Fire's Del Valle Regional Training Center	2 flagged
<b>Use map locator to enter lat/long for this observation point.</b>	28101 Chiquito Canyon Rd, Castaic, CA 91384, USA (34.4317609, -118.6589423)
<b>Record time at observation point</b>	22 Apr 2024 9:50 AM PDT
<b>Record Wind Speed (mph)</b>	1.3
<b>Record Wind Direction</b>	SE
<b>Have the weather conditions changed since start of patrol?</b>	No
<b>Are you experiencing any odors</b>	Yes
<b>Description of Odor</b>	Landfill Waste/Trash
<b>Intensity of Odor</b>	3 - Moderate Odor
<b>Are any corrective actions needed?</b>	
Stop #2: Intersection of Chiquito Canyon Road and Lincoln Avenue	1 flagged
<b>Use map locator to enter lat/long for this observation point.</b>	Chiquito Canyon Rd & Lincoln Ave, California 91355, USA (34.437901, -118.658324)
<b>Record time at observation point</b>	22 Apr 2024 9:48 AM PDT
<b>Record Wind Speed (mph)</b>	1.3
<b>Record Wind Direction</b>	S
<b>Have the weather conditions changed since last recorded?</b>	No
<b>Are you experiencing any odors</b>	Yes
<b>Description of Odor</b>	Landfill Gas
<b>Intensity of Odor</b>	1 - Very light odor detected
<b>Are any corrective actions needed?</b>	
Stop #3: Intersection of Lincoln Avenue and Jackson Street	1 flagged

Use map locator to enter lat/long for this observation point.

28543 Lincoln Ave, Castaic, CA  
91384, USA  
(34.4395774, -118.6561263)

Record time at observation point

22 Apr 2024 9:46 AM PDT

Record Wind Speed (mph)

0.4

Record Wind Direction

SE

Have the weather conditions changed since last recorded?

No

Are you experiencing any odors

Yes

Description of Odor

Landfill Gas

Intensity of Odor

2 - Light odor detected

Are any corrective actions needed?

Stop #4: Intersection of Buchanan Way and Chiquito Canyon Road

2 flagged

Use map locator to enter lat/long for this observation point.

30015 Buchanan Way, Castaic, CA  
91384, USA  
(34.4419938,  
-118.65772129999999)

Record time at observation point

22 Apr 2024 9:42 AM PDT

Record Wind Speed (mph)

3.1

Record Wind Direction

S

Have the weather conditions changed since last recorded?

No

Are you experiencing any odors

Yes

Description of Odor

Landfill Gas

Intensity of Odor

3 - Moderate Odor

Are any corrective actions needed?

Stop #5: Intersection of Lincoln Avenue and Harding Avenue

2 flagged

Use map locator to enter lat/long for this observation point.

(34.4470928, -118.6631432)

Record time at observation point

22 Apr 2024 9:36 AM PDT

Record Wind Speed (mph)	3.6
Record Wind Direction	SE
Have the weather conditions changed since last recorded?	No
Are you experiencing any odors	Yes
Description of Odor	Landfill Gas
Intensity of Odor	4 -Strong Odor

**Are any corrective actions needed?**

Stop #6: Intersection of Chiquito Canyon Road and San Martinez Road

Use map locator to enter lat/long for this observation point. (34.4452748, -118.658396)

Record time at observation point 22 Apr 2024 9:13 AM PDT

Record Wind Speed (mph) 0.4

Record Wind Direction W

Have the weather conditions changed since last recorded? No

Are you experiencing any odors No

Stop #7: Intersection of San Martinez Road and Morningside Drive 1 flagged

Use map locator to enter lat/long for this observation point. 29012 Concourse Dr, Val Verde, CA 91384, USA (34.4468623, -118.66154919999998)

Record time at observation point 22 Apr 2024 9:15 AM PDT

Record Wind Speed (mph) 0.7

Record Wind Direction SW

Have the weather conditions changed since last recorded? No

Are you experiencing any odors Yes

Description of Odor Other

Describe "Other" Odor

Floral odor

Intensity of Odor

1 - Very light odor detected

Are any corrective actions needed?

No

Stop #8: Intersection of Lexington Drive and Morningside Drive

Use map locator to enter lat/long for this observation point.

(34.4483499, -118.6608764)

Record time at observation point

22 Apr 2024 9:17 AM PDT

Record Wind Speed (mph)

0.4

Record Wind Direction

SW

Have the weather conditions changed since last recorded?

No

Are you experiencing any odors

No

Stop #9: Intersection of Val Verde Road and Trellis Road

Use map locator to enter lat/long for this observation point.

(34.4479803, -118.6628742)

Record time at observation point

22 Apr 2024 9:20 AM PDT

Record Wind Speed (mph)

0.7

Record Wind Direction

SW

Have the weather conditions changed since last recorded?

No

Are you experiencing any odors

No

Stop #10: Intersection of San Martinez Road and Euclid Ave.

Use map locator to enter lat/long for this observation point.

(34.4478243, -118.6658456)

Record time at observation point

22 Apr 2024 9:23 AM PDT

Record Wind Speed (mph)

1.6

Record Wind Direction

E

Have the weather conditions changed since last recorded?

No

Are you experiencing any odors

No

Stop #11: Intersection of San Martinez Road and Keningston Road

Use map locator to enter lat/long for this observation point.

30703 San Martinez Rd, Castaic,  
CA 91384, USA  
(34.448692199999996,  
-118.6712099)

Record time at observation point

22 Apr 2024 9:26 AM PDT

Record Wind Speed (mph)

0.4

Record Wind Direction

E

Have the weather conditions changed since last recorded?

No

Are you experiencing any odors

No

Stop #12: Intersection of Hunstock Street and Windsor Road

Use map locator to enter lat/long for this observation point.

(34.4463042, -118.6496763)

Record time at observation point

22 Apr 2024 9:09 AM PDT

Record Wind Speed (mph)

1.6

Record Wind Direction

NE

Have the weather conditions changed since last recorded?

No

Are you experiencing any odors

No

Stop #13: Intersection of Del Valle Road and Silver Street

Use map locator to enter lat/long for this observation point.

29098 Del Valle Rd Suite E, Val  
Verde, CA 91384, USA  
(34.4484511,  
-118.65538769999999)

Record time at observation point

22 Apr 2024 9:06 AM PDT

Record Wind Speed

1.3

Record Wind Direction

SE

Have the weather conditions changed since last recorded?

No

Are you experiencing any odors

No

Stop #14: Intersection of Del Valle Road and Hasley Canyon

1 flagged

Road

Use map locator to enter lat/long for this observation point.

Del Valle Rd & Hasley Canyon Rd,  
Hasley Canyon, CA 91384, USA  
(34.456818999999996,  
-118.64180300000001)

Record time at observation point

22 Apr 2024 9:00 AM PDT

Record Wind Speed (mph)

1.3

Record Wind Direction

NE

Have the weather conditions changed since last recorded?

No

Are you experiencing any odors

Yes

Description of Odor

Other

Describe "Other" Odor

Sweet floral odor

Intensity of Odor

1 - Very light odor detected

Are any corrective actions needed?

No

Stop #15: Intersection of Hasley Canyon Road and Gibraltar Lane

Use map locator to enter lat/long for this observation point.

(34.455369, -118.6333678)

Record time at observation point

22 Apr 2024 8:57 AM PDT

Record Wind Speed (mph)

1.3

Record Wind Direction

SW

Have the weather conditions changed since last recorded?

No

Are you experiencing any odors

No

Stop #16: Intersection of Gibraltar Lane and Alton Way

Use map locator to enter lat/long for this observation point.

(34.4548022, -118.6301763)

Record time at observation point

22 Apr 2024 8:55 AM PDT

Record Wind Speed (mph)

1.3

Record Wind Direction

E

<b>Have the weather conditions changed since last recorded?</b>	No
<b>Are you experiencing any odors</b>	No
Stop #17: Intersection of Castlebury Place and Picadilly Place	
<b>Use map locator to enter lat/long for this observation point.</b>	661 Your Home Away!, Castaic, CA 91384, USA (34.4536497, -118.62767199999998)
<b>Record time at observation point</b>	22 Apr 2024 8:53 AM PDT
<b>Record Wind Speed (mph)</b>	0.7
<b>Record Wind Direction</b>	NE
<b>Have the weather conditions changed since last recorded?</b>	No
<b>Are you experiencing any odors</b>	No
Stop #18: Intersection of Gibraltar Lane and Springvale Lane	
<b>Use map locator to enter lat/long for this observation point.</b>	1 flagged (34.4556549, -118.6284216)
<b>Record time at observation point</b>	22 Apr 2024 8:50 AM PDT
<b>Record Wind Speed (mph)</b>	0.9
<b>Record Wind Direction</b>	SW
<b>Have the weather conditions changed since last recorded?</b>	No
<b>Are you experiencing any odors</b>	Yes
<b>Description of Odor</b>	Landfill Gas
<b>Intensity of Odor</b>	2 - Light odor detected
<b>Are any corrective actions needed?</b>	
Stop #19: Intersection of Gibraltar Lane and Cambridge Avenue	
<b>Use map locator to enter lat/long for this observation point.</b>	1 flagged 28003 Gibraltar Ln, Castaic, CA 91384, USA (34.4583288, -118.6270032)
<b>Record time at observation point</b>	22 Apr 2024 8:48 AM PDT
<b>Record Wind Speed (mph)</b>	0.2



<b>Record Wind Direction</b>	SW
<b>Have the weather conditions changed since last recorded?</b>	No
<b>Are you experiencing any odors</b>	Yes
<b>Description of Odor</b>	Landfill Gas
<b>Intensity of Odor</b>	2 - Light odor detected
<b>Are any corrective actions needed?</b>	
Stop #20: Intersection of Cambridge Avenue and Hasley Canyon Road	
<b>Use map locator to enter lat/long for this observation point.</b>	29619 Newport Pl, Castaic, CA 91384, USA (34.454428199999995, -118.62139669999998)
<b>Record time at observation point</b>	22 Apr 2024 7:29 AM PDT
<b>Record Wind Speed (mph)</b>	0
<b>Have the weather conditions changed since last recorded?</b>	No
<b>Are you experiencing any odors</b>	No
Stop #21: Intersection of The Old Road and Hillcrest Parkway	
<b>Use map locator to enter lat/long for this observation point.</b>	27602 Iris Pl, Castaic, CA 91384, USA (34.470634499999996, -118.6169297)
<b>Record time at observation point</b>	22 Apr 2024 8:11 AM PDT
<b>Record Wind Speed (mph)</b>	1.3
<b>Record Wind Direction</b>	SE
<b>Have the weather conditions changed since last recorded?</b>	No
<b>Are you experiencing any odors</b>	Yes
<b>Description of Odor</b>	Other
<b>Describe "Other" Odor</b>	Diesel exhaust
<b>Intensity of Odor</b>	1 - Very light odor detected

<b>Are any corrective actions needed?</b>	No
Stop #22: Intersection of Hillcrest Parkway and Park Vista Drive at Castaic Elementary School	
<b>Use map locator to enter lat/long for this observation point.</b>	28332 Foothill Rd, Castaic, CA 91384, USA (34.471645699999996, -118.62989749999998)
<b>Record time at observation point</b>	22 Apr 2024 8:07 AM PDT
<b>Record Wind Speed (mph)</b>	1.3
<b>Record Wind Direction</b>	S
<b>Have the weather conditions changed since last recorded?</b>	No
<b>Are you experiencing any odors</b>	No
Stop #23: Intersection of Creekbed Road and Firebrand Drive	
<b>Use map locator to enter lat/long for this observation point.</b>	29796 Creekbed Rd, Castaic, CA 91384, USA (34.4575962, -118.6195735)
<b>Record time at observation point</b>	22 Apr 2024 8:00 AM PDT
<b>Record Wind Speed (mph)</b>	0.7
<b>Record Wind Direction</b>	E
<b>Have the weather conditions changed since last recorded?</b>	No
<b>Are you experiencing any odors</b>	No
Stop #24: Intersection of The Old Road and Live Oak Road	
<b>Use map locator to enter lat/long for this observation point.</b>	29487 The Old Rd, Castaic, CA 91384, USA (34.4528639, -118.61626170000001)
<b>Record time at observation point</b>	22 Apr 2024 7:54 AM PDT
<b>Record Wind Speed (mph)</b>	0
<b>Have the weather conditions changed since last recorded?</b>	No
<b>Are you experiencing any odors</b>	Yes

<b>Description of Odor</b>	Other
<b>Describe "Other" Odor</b>	Household waste
<b>Intensity of Odor</b>	1 - Very light odor detected
<b>Are any corrective actions needed?</b>	No
Stop #25: Intersection of Live Oak Road and Hidden Trail Road	
	1 flagged
<b>Use map locator to enter lat/long for this observation point.</b>	27662 Buckskin Dr, Castaic, CA 91384, USA (34.4501688, -118.61797809999999)
<b>Record time at observation point</b>	22 Apr 2024 7:52 AM PDT
<b>Record Wind Speed (mph)</b>	1.8
<b>Record Wind Direction</b>	SE
<b>Have the weather conditions changed since last recorded?</b>	No
<b>Are you experiencing any odors</b>	Yes
<b>Description of Odor</b>	Other
<b>Describe "Other" Odor</b>	Sweet vegetation
<b>Intensity of Odor</b>	1 - Very light odor detected
<b>Are any corrective actions needed?</b>	No
Stop #26: Intersection of Live Oak Elementary School at Saddleridge Way	
<b>Use map locator to enter lat/long for this observation point.</b>	27715 Buckskin Dr, Castaic, CA 91384, USA (34.449897, -118.618897)
<b>Record time at observation point</b>	22 Apr 2024 7:49 AM PDT
<b>Record Wind Speed (mph)</b>	2.0
<b>Record Wind Direction</b>	NE
<b>Have the weather conditions changed since last recorded?</b>	No
<b>Are you experiencing any odors</b>	No

Stop #27: Intersection of Rangewood Road and Buckskin Drive

1 flagged

Use map locator to enter lat/long for this observation point.

29165 Saddleridge Way, Castaic,  
CA 91384, USA  
(34.4491454,  
-118.62033539999999)

Record time at observation point

22 Apr 2024 7:47 AM PDT

Record Wind Speed (mph)

0.4

Record Wind Direction

NW

Have the weather conditions changed since last recorded?

No

Are you experiencing any odors

Yes

Description of Odor

Landfill Gas

Intensity of Odor

1 - Very light odor detected

Are any corrective actions needed?

Stop #28: Intersection of Quincy Street and Cambridge Avenue

1 flagged

Use map locator to enter lat/long for this observation point.

27803 Quincy St, Castaic, CA  
91384, USA  
(34.453026699999995,  
-118.62002930000001)

Record time at observation point

22 Apr 2024 7:44 AM PDT

Record Wind Speed (mph)

2.0

Record Wind Direction

NE

Have the weather conditions changed since last recorded?

No

Are you experiencing any odors

Yes

Description of Odor

Landfill Gas

Intensity of Odor

1 - Very light odor detected

Are any corrective actions needed?

Stop #29: Intersection of Hasley Canyon Road and Commerce  
Center Drive (Santa Clarita Valley International School &  
Playmakers Preschool)

1 flagged

Use map locator to enter lat/long for this observation point.

28050 Hasley Canyon Rd, Castaic,  
CA 91384, USA  
(34.4509472, -118.6247111)

Record time at observation point

22 Apr 2024 7:26 AM PDT

Record Wind Speed (mph)

2.0

Record Wind Direction

SW

Have the weather conditions changed since last recorded?

No

Are you experiencing any odors

Yes

Description of Odor

Landfill Gas

Intensity of Odor

2 - Light odor detected

Are any corrective actions needed?

Stop #30: Intersection of Commerce Center Drive and  
Witherspoon Parkway

1 flagged

Use map locator to enter lat/long for this observation point.

Commerce Center Dr &  
Witherspoon Pky, California  
91355, USA  
(34.445074999999996,  
-118.62639800000001)

Record time at observation point

22 Apr 2024 7:23 AM PDT

Record Wind Speed (mph)

0.2

Record Wind Direction

SE

Have the weather conditions changed since last recorded?

No

Are you experiencing any odors

Yes

Description of Odor

Landfill Gas

Intensity of Odor

2 - Light odor detected

Are any corrective actions needed?

Stop #31: Intersection of Franklin Parkway and driveway  
leading to the United States Postal Service

1 flagged

Use map locator to enter lat/long for this observation point.

28006-28002 Franklin Pkwy,  
Valencia, CA 91355, USA  
(34.4333074,

<b>Record time at observation point</b>	22 Apr 2024 7:20 AM PDT
<b>Record Wind Speed (mph)</b>	2.0
<b>Record Wind Direction</b>	SE
<b>Have the weather conditions changed since last recorded?</b>	No
<b>Are you experiencing any odors</b>	Yes
<b>Description of Odor</b>	Landfill Gas
<b>Intensity of Odor</b>	1 - Very light odor detected

**Are any corrective actions needed?**

Stop #32: Intersection of Henry Mayo Drive and Cambridge View Drive, leading into the Valencia Travel Village RV Resort

**Use map locator to enter lat/long for this observation point.** Cambridge View Dr, Valencia, CA 91355, USA (34.429441, -118.6246395)

<b>Record time at observation point</b>	22 Apr 2024 7:15 AM PDT
<b>Record Wind Speed (mph)</b>	1.3
<b>Record Wind Direction</b>	NW
<b>Have the weather conditions changed since last recorded?</b>	No
<b>Are you experiencing any odors</b>	No
<b>Odor Compliance with Stipulated Order for Abatement</b>	1 flagged
<b>At 3 or more stops have you recorded any Landfill Odor Intensity of 3 (3 - Moderate Odor) or higher?</b>	Yes

By selecting Yes to the above question, the landfill operating staff will automatically be notified immediately via email of this response. Upon receiving such notification, Chiquita shall review and modify as appropriate fan placement, and conduct a visual inspection of the Reaction Area to assess, and address as needed, any cracks in the surface of the area.

**Recorder Signature**



Julian Jenkins  
22 Apr 2024 9:51 AM PDT

---

**Upon completion of this patrol, please check the box to trigger necessary notifications.**

---



# 4050 - Chiquita Odor Patrol Template

Complete

<b>Score</b>	3 / 3 (100%)	<b>Flagged items</b>	5	<b>Actions</b>	0
<b>Conducted on</b>	23 Apr 2024 4:44 PM PDT				
<b>Prepared by</b>	Nicole Ward				
<b>If the name of the person conducting the Patrol does not appear above, please enter it here:</b>	Adrian and isaac				
<b>What type of patrol is this?</b>	Regular Patrol				
<b>Weather Conditions at the time of patrol.</b>	Sunny				
<b>Temperature at time of Patrol</b>	73°F Should be between -50°F to 125°F				
<b>I acknowledge that I have not visited the working face or other on-site areas where exposed trash or landfill odors such as, but not limited to landfill gas odors, refuse or refuse contaminated material odors, or landfill liquids/landfill leachate odors exist within four hours prior to conducting this odor surveillance.</b>	<input checked="" type="checkbox"/>				
<b>I acknowledge that I will assess each Patrol Stop while standing outside of the vehicle.</b>	<input checked="" type="checkbox"/>				



**Flagged items**

5 flagged

Odor Patrol Stops / Stop #10: Intersection of San Martinez Road and Euclid Ave.

**Are you experiencing any odors**

Yes

Odor Patrol Stops / Stop #21: Intersection of The Old Road and Hillcrest Parkway

**Are you experiencing any odors**

Yes

Odor Patrol Stops / Stop #25: Intersection of Live Oak Road and Hidden Trail Road

**Are you experiencing any odors**

Yes

Odor Patrol Stops / Stop #30: Intersection of Commerce Center Drive and Witherspoon Parkway

**Are you experiencing any odors**

Yes

Odor Patrol Stops / Stop #31: Intersection of Franklin Parkway and driveway leading to the United States Postal Service

**Are you experiencing any odors**

Yes

**Odor Patrol Stops**

5 flagged

Stop #1: Chiquito Canyon Road and Driveway leading to the LA County Fire's Del Valle Regional Training Center

**Use map locator to enter lat/long for this observation point.**28101 Chiquito Canyon Rd,  
Castaic, CA 91384, USA  
(34.4317609, -118.6589423)**Record time at observation point**

23 Apr 2024 4:48 PM PDT

**Record Wind Speed (mph)**

3.1

**Record Wind Direction**

N

**Have the weather conditions changed since start of patrol?**

No

**Are you experiencing any odors**

No

Stop #2: Intersection of Chiquito Canyon Road and Lincoln Avenue

**Use map locator to enter lat/long for this observation point.**Chiquito Canyon Rd & Lincoln Ave,  
California 91355, USA  
(34.437901, -118.658324)**Record time at observation point**

23 Apr 2024 4:49 PM PDT

**Record Wind Speed (mph)**

3.6

**Record Wind Direction**

N

**Have the weather conditions changed since last recorded?**

No

**Are you experiencing any odors**

No

Stop #3: Intersection of Lincoln Avenue and Jackson Street

**Use map locator to enter lat/long for this observation point.**28543 Lincoln Ave, Castaic, CA  
91384, USA  
(34.4395774, -118.6561263)**Record time at observation point**

23 Apr 2024 4:49 PM PDT

**Record Wind Speed (mph)**

6.1

**Record Wind Direction**

NE

**Have the weather conditions changed since last recorded?**

No

**Are you experiencing any odors**

No

Stop #4: Intersection of Buchanan Way and Chiquito Canyon Road

**Use map locator to enter lat/long for this observation point.**

Chiquito Canyon Rd & Taylor St,  
Val Verde, CA 91384, USA  
(34.443413,  
-118.65728299999999)

**Record time at observation point**

23 Apr 2024 4:51 PM PDT

**Record Wind Speed (mph)**

2.2

**Record Wind Direction**

S

**Have the weather conditions changed since last recorded?**

No

**Are you experiencing any odors**

No

Stop #5: Intersection of Lincoln Avenue and Harding Avenue

**Use map locator to enter lat/long for this observation point.**

11629 Daleside Ave, Hawthorne,  
CA 90250, USA  
(34.443070999999996,  
-118.655496)

**Record time at observation point**

23 Apr 2024 4:50 PM PDT

**Record Wind Speed (mph)**

.2

**Record Wind Direction**

S

**Have the weather conditions changed since last recorded?**

No

**Are you experiencing any odors**

No

Stop #6: Intersection of Chiquito Canyon Road and San Martinez Road

**Use map locator to enter lat/long for this observation point.**

28900 Chiquito Canyon Rd,  
Castaic, CA 91384, USA  
(34.4451696,  
-118.65758459999999)

**Record time at observation point**

23 Apr 2024 4:52 PM PDT

**Record Wind Speed (mph)**

3.1

**Record Wind Direction**

S

<b>Have the weather conditions changed since last recorded?</b>	No
<b>Are you experiencing any odors</b>	No
Stop #7: Intersection of San Martinez Road and Morningside Drive	
<b>Use map locator to enter lat/long for this observation point.</b>	(34.4464468, -118.6612347)
<b>Record time at observation point</b>	23 Apr 2024 4:53 PM PDT
<b>Record Wind Speed (mph)</b>	2
<b>Record Wind Direction</b>	N
<b>Have the weather conditions changed since last recorded?</b>	No
<b>Are you experiencing any odors</b>	No
Stop #8: Intersection of Lexington Drive and Morningside Drive	
<b>Use map locator to enter lat/long for this observation point.</b>	(34.4482565, -118.660713)
<b>Record time at observation point</b>	23 Apr 2024 4:54 PM PDT
<b>Record Wind Speed (mph)</b>	1.3
<b>Record Wind Direction</b>	N
<b>Have the weather conditions changed since last recorded?</b>	No
<b>Are you experiencing any odors</b>	No
Stop #9: Intersection of Val Verde Road and Trellis Road	
<b>Use map locator to enter lat/long for this observation point.</b>	(34.4481197, -118.6628836)
<b>Record time at observation point</b>	23 Apr 2024 4:55 PM PDT
<b>Record Wind Speed (mph)</b>	1.6
<b>Record Wind Direction</b>	S
<b>Have the weather conditions changed since last recorded?</b>	No
<b>Are you experiencing any odors</b>	No
Stop #10: Intersection of San Martinez Road and Euclid Ave.	1 flagged

Use map locator to enter lat/long for this observation point.

(34.4478067, -118.665779)

Record time at observation point

23 Apr 2024 4:56 PM PDT

Record Wind Speed (mph)

3.6

Record Wind Direction

E

Have the weather conditions changed since last recorded?

No

Are you experiencing any odors

Yes

Description of Odor

Landfill Leachate

Intensity of Odor

1 - Very light odor detected

Are any corrective actions needed?

No

Stop #11: Intersection of San Martinez Road and Keningston Road

Use map locator to enter lat/long for this observation point.

(34.4485713, -118.6708817)

Record time at observation point

23 Apr 2024 4:57 PM PDT

Record Wind Speed (mph)

6.5

Record Wind Direction

E

Have the weather conditions changed since last recorded?

No

Are you experiencing any odors

No

Stop #12: Intersection of Hunstock Street and Windsor Road

Use map locator to enter lat/long for this observation point.

(34.4460823, -118.6494749)

Record time at observation point

23 Apr 2024 5:01 PM PDT

Record Wind Speed (mph)

2.5

Record Wind Direction

N

Have the weather conditions changed since last recorded?

No

Are you experiencing any odors

No

Stop #13: Intersection of Del Valle Road and Silver Street

**Use map locator to enter lat/long for this observation point.** (34.4485697, -118.6553532)

**Record time at observation point** 23 Apr 2024 5:03 PM PDT

**Record Wind Speed** 7.9

**Record Wind Direction** NE

**Have the weather conditions changed since last recorded?** No

**Are you experiencing any odors** No

Stop #14: Intersection of Del Valle Road and Hasley Canyon Road

**Use map locator to enter lat/long for this observation point.** Del Valle Rd & Hasley Canyon Rd, Hasley Canyon, CA 91384, USA (34.456818999999996, -118.64180300000001)

**Record time at observation point** 23 Apr 2024 5:04 PM PDT

**Record Wind Speed (mph)** 5.8

**Record Wind Direction** NE

**Have the weather conditions changed since last recorded?** No

**Are you experiencing any odors** No

Stop #15: Intersection of Hasley Canyon Road and Gibraltar Lane

**Use map locator to enter lat/long for this observation point.** (34.4551349, -118.6334712)

**Record time at observation point** 23 Apr 2024 5:06 PM PDT

**Record Wind Speed (mph)** 2

**Record Wind Direction** N

**Have the weather conditions changed since last recorded?** No

**Are you experiencing any odors** No

Stop #16: Intersection of Gibraltar Lane and Alton Way

**Use map locator to enter lat/long for this observation point.** 28340 Alton Way, Castaic, CA 91384, USA (34.4547214, -118.6302393)

Record time at observation point

23 Apr 2024 5:07 PM PDT

Record Wind Speed (mph)

3.1

Record Wind Direction

N

Have the weather conditions changed since last recorded?

No

Are you experiencing any odors

No

Stop #17: Intersection of Castlebury Place and Picadilly Place

Use map locator to enter lat/long for this observation point.

661 Your Home Away!, Castaic, CA  
91384, USA  
(34.4536497,  
-118.62767199999998)

Record time at observation point

23 Apr 2024 5:08 PM PDT

Record Wind Speed (mph)

7.1

Record Wind Direction

N

Have the weather conditions changed since last recorded?

No

Are you experiencing any odors

No

Stop #18: Intersection of Gibraltar Lane and Springvale Lane

Use map locator to enter lat/long for this observation point.

28003 Gibraltar Ln, Castaic, CA  
91384, USA  
(34.4583288, -118.6270032)

Record time at observation point

23 Apr 2024 5:09 PM PDT

Record Wind Speed (mph)

4.9

Record Wind Direction

NE

Have the weather conditions changed since last recorded?

No

Are you experiencing any odors

No

Stop #19: Intersection of Gibraltar Lane and Cambridge Avenue

Use map locator to enter lat/long for this observation point.

9701 Creekbed Rd, Castaic, CA  
91384, USA  
(34.4555301, -118.6218167)

Record time at observation point

23 Apr 2024 5:10 PM PDT

<b>Record Wind Speed (mph)</b>	1.3
<b>Record Wind Direction</b>	SE
<b>Have the weather conditions changed since last recorded?</b>	No
<b>Are you experiencing any odors</b>	No
Stop #20: Intersection of Cambridge Avenue and Hasley Canyon Road	
<b>Use map locator to enter lat/long for this observation point.</b>	Cambridge & Halsey
<b>Record time at observation point</b>	23 Apr 2024 5:38 PM PDT
<b>Record Wind Speed (mph)</b>	0
<b>Have the weather conditions changed since last recorded?</b>	No
<b>Are you experiencing any odors</b>	No
Stop #21: Intersection of The Old Road and Hillcrest Parkway	
<b>Use map locator to enter lat/long for this observation point.</b>	Old Road Hillcrest
<b>Record time at observation point</b>	23 Apr 2024 5:38 PM PDT
<b>Record Wind Speed (mph)</b>	.9
<b>Record Wind Direction</b>	N
<b>Have the weather conditions changed since last recorded?</b>	No
<b>Are you experiencing any odors</b>	Yes
<b>Description of Odor</b>	Landfill Leachate
<b>Intensity of Odor</b>	1 - Very light odor detected
<b>Are any corrective actions needed?</b>	No
Stop #22: Intersection of Hillcrest Parkway and Park Vista Drive at Castaic Elementary School	
<b>Use map locator to enter lat/long for this observation point.</b>	29796 Creekbed Rd, Castaic, CA 91384, USA (34.4575962, -118.6195735)
<b>Record time at observation point</b>	23 Apr 2024 5:11 PM PDT



<b>Record Wind Speed (mph)</b>	4.5
<b>Record Wind Direction</b>	NE
<b>Have the weather conditions changed since last recorded?</b>	No
<b>Are you experiencing any odors</b>	No
Stop #23: Intersection of Creekbed Road and Firebrand Drive	
<b>Use map locator to enter lat/long for this observation point.</b>	The Old Rd & Hillcrest Pky, California 91384, USA (34.470033, -118.61671299999998)
<b>Record time at observation point</b>	23 Apr 2024 5:15 PM PDT
<b>Record Wind Speed (mph)</b>	5.8
<b>Record Wind Direction</b>	N
<b>Have the weather conditions changed since last recorded?</b>	No
<b>Are you experiencing any odors</b>	No
Stop #24: Intersection of The Old Road and Live Oak Road	
<b>Use map locator to enter lat/long for this observation point.</b>	30455 Park Vista Dr, Castaic, CA 91384, USA (34.472168100000005, -118.6304217)
<b>Record time at observation point</b>	23 Apr 2024 5:16 PM PDT
<b>Record Wind Speed (mph)</b>	2.8
<b>Record Wind Direction</b>	S
<b>Have the weather conditions changed since last recorded?</b>	No
<b>Are you experiencing any odors</b>	No
Stop #25: Intersection of Live Oak Road and Hidden Trail Road	
<b>Use map locator to enter lat/long for this observation point.</b>	27305 Live Oak Rd, Castaic, CA 91384, USA (34.453508299999996, -118.6164966)
<b>Record time at observation point</b>	23 Apr 2024 5:23 PM PDT

Record Wind Speed (mph)	.2
Record Wind Direction	S
Have the weather conditions changed since last recorded?	No
Are you experiencing any odors	Yes
Description of Odor	Landfill Leachate
Intensity of Odor	1 - Very light odor detected
Are any corrective actions needed?	No

Stop #26: Intersection of Live Oak Elementary School at Saddleridge Way

Use map locator to enter lat/long for this observation point. 27662 Buckskin Dr, Castaic, CA 91384, USA (34.4501688, -118.61797809999999)

Record time at observation point 23 Apr 2024 5:24 PM PDT

Record Wind Speed (mph)	7.1
Record Wind Direction	N
Have the weather conditions changed since last recorded?	No
Are you experiencing any odors	No

Stop #27: Intersection of Rangewood Road and Buckskin Drive

Use map locator to enter lat/long for this observation point. 29165 Saddleridge Way, Castaic, CA 91384, USA (34.4491454, -118.62033539999999)

Record time at observation point 23 Apr 2024 5:26 PM PDT

Record Wind Speed (mph)	.7
Record Wind Direction	S
Have the weather conditions changed since last recorded?	No
Are you experiencing any odors	No

Stop #28: Intersection of Quincy Street and Cambridge Avenue

27803 Quincy St, Castaic, CA  
91384, USA  
(34.453026699999995,  
-118.62002930000001)

Use map locator to enter lat/long for this observation point.

Record time at observation point 23 Apr 2024 5:27 PM PDT

Record Wind Speed (mph) 3.8

Record Wind Direction NE

Have the weather conditions changed since last recorded? No

Are you experiencing any odors No

Stop #29: Intersection of Hasley Canyon Road and Commerce Center Drive (Santa Clarita Valley International School & Playmakers Preschool)

27155-27101 Hasley Canyon Rd,  
Castaic, CA 91384, USA  
(34.4512692,  
-118.62551289999999)

Use map locator to enter lat/long for this observation point.

Record time at observation point 23 Apr 2024 5:31 PM PDT

Record Wind Speed (mph) 2.5

Record Wind Direction S

Have the weather conditions changed since last recorded? No

Are you experiencing any odors No

Stop #30: Intersection of Commerce Center Drive and Witherspoon Parkway 1 flagged

Commerce Center Dr &  
Witherspoon Pky, California  
91384, USA  
(34.445912, -118.626105)

Use map locator to enter lat/long for this observation point.

Record time at observation point 23 Apr 2024 5:32 PM PDT

Record Wind Speed (mph) 7.1

Record Wind Direction N

Have the weather conditions changed since last recorded? No

Are you experiencing any odors Yes

<b>Description of Odor</b>	Landfill Leachate
<b>Intensity of Odor</b>	2 - Light odor detected
<b>Are any corrective actions needed?</b>	No
Stop #31: Intersection of Franklin Parkway and driveway leading to the United States Postal Service	1 flagged
<b>Use map locator to enter lat/long for this observation point.</b>	28000 Franklin Pkwy, Valencia, CA 91355, USA (34.4340838, -118.6284517)
<b>Record time at observation point</b>	23 Apr 2024 5:35 PM PDT
<b>Record Wind Speed (mph)</b>	3.1
<b>Record Wind Direction</b>	NE
<b>Have the weather conditions changed since last recorded?</b>	No
<b>Are you experiencing any odors</b>	Yes
<b>Description of Odor</b>	Landfill Leachate
<b>Intensity of Odor</b>	2 - Light odor detected
<b>Are any corrective actions needed?</b>	No
Stop #32: Intersection of Henry Mayo Drive and Cambridge View Drive, leading into the Valencia Travel Village RV Resort	
<b>Use map locator to enter lat/long for this observation point.</b>	27953 Hancock Pkwy, Valencia, CA 91355, USA (34.430459299999995, -118.62511680000001)
<b>Record time at observation point</b>	23 Apr 2024 5:37 PM PDT
<b>Record Wind Speed (mph)</b>	.9
<b>Record Wind Direction</b>	NE
<b>Have the weather conditions changed since last recorded?</b>	No
<b>Are you experiencing any odors</b>	No
Odor Compliance with Stipulated Order for Abatement	
<b>At 3 or more stops have you recorded any Landfill Odor</b>	No

**Intensity of 3 (3 - Moderate Odor) or higher?**

---



**Recorder Signature**



Adrian mendoza  
23 Apr 2024 5:38 PM PDT

---

**Upon completion of this patrol, please check the box to trigger necessary notifications.**

# 4050 - Chiquita Odor Patrol Template

Complete

<b>Score</b>	3 / 3 (100%)	<b>Flagged items</b>	17	<b>Actions</b>	0
<b>Conducted on</b>	23 Apr 2024 7:12 AM PDT				
<b>Prepared by</b>	Chiquita Landfill				
<b>If the name of the person conducting the Patrol does not appear above, please enter it here:</b>	Julian Jenkins				
<b>What type of patrol is this?</b>	Regular Patrol				
<b>Weather Conditions at the time of patrol.</b>	Cloudy				
<b>Temperature at time of Patrol</b>	57°F Should be between -50°F to 125°F				
<b>I acknowledge that I have not visited the working face or other on-site areas where exposed trash or landfill odors such as, but not limited to landfill gas odors, refuse or refuse contaminated material odors, or landfill liquids/landfill leachate odors exist within four hours prior to conducting this odor surveillance.</b>	<input checked="" type="checkbox"/>				
<b>I acknowledge that I will assess each Patrol Stop while standing outside of the vehicle.</b>	<input checked="" type="checkbox"/>				

**Flagged items**

17 flagged

Odor Patrol Stops / Stop #9: Intersection of Val Verde Road and Trellis Road

**Are you experiencing any odors**

Yes

Odor Patrol Stops / Stop #16: Intersection of Gibraltar Lane and Alton Way

**Are you experiencing any odors**

Yes

Odor Patrol Stops / Stop #16: Intersection of Gibraltar Lane and Alton Way

**Intensity of Odor**

3 - Moderate Odor

Odor Patrol Stops / Stop #17: Intersection of Castlebury Place and Picadilly Place

**Are you experiencing any odors**

Yes

Odor Patrol Stops / Stop #18: Intersection of Gibraltar Lane and Springvale Lane

**Are you experiencing any odors**

Yes

Odor Patrol Stops / Stop #18: Intersection of Gibraltar Lane and Springvale Lane

**Intensity of Odor**

3 - Moderate Odor

Odor Patrol Stops / Stop #19: Intersection of Gibraltar Lane and Cambridge Avenue

**Are you experiencing any odors**

Yes

Odor Patrol Stops / Stop #20: Intersection of Cambridge Avenue and Hasley Canyon Road

**Are you experiencing any odors**

Yes

Odor Patrol Stops / Stop #23: Intersection of Creekbed Road and Firebrand Drive

**Are you experiencing any odors**

Yes

Odor Patrol Stops / Stop #23: Intersection of Creekbed Road and Firebrand Drive

**Intensity of Odor**

3 - Moderate Odor

Odor Patrol Stops / Stop #25: Intersection of Live Oak Road and Hidden Trail Road

**Are you experiencing any odors**

Yes

Odor Patrol Stops / Stop #27: Intersection of Rangewood Road and Buckskin Drive

**Are you experiencing any odors**

Yes

Odor Patrol Stops / Stop #28: Intersection of Quincy Street and Cambridge Avenue

**Are you experiencing any odors**

Yes

Odor Patrol Stops / Stop #30: Intersection of Commerce Center Drive and Witherspoon Parkway

**Are you experiencing any odors**

Yes

Odor Patrol Stops / Stop #30: Intersection of Commerce Center Drive and Witherspoon Parkway

**Intensity of Odor**

3 - Moderate Odor

Odor Patrol Stops / Stop #31: Intersection of Franklin Parkway and driveway leading to the United States Postal Service



**Are you experiencing any odors**

Yes

Odor Patrol Stops / Odor Compliance with Stipulated Order for Abatement

**At 3 or more stops have you recorded any Landfill Odor Intensity of 3 (3 - Moderate Odor) or higher?**

Yes

**Odor Patrol Stops**

17 flagged

Stop #1: Chiquito Canyon Road and Driveway leading to the LA County Fire's Del Valle Regional Training Center

**Use map locator to enter lat/long for this observation point.**

28101 Chiquito Canyon Rd,  
Castaic, CA 91384, USA  
(34.4328825, -118.6592783)

**Record time at observation point**

23 Apr 2024 9:15 AM PDT

**Record Wind Speed (mph)**

0.9

**Record Wind Direction**

S

**Have the weather conditions changed since start of patrol?**

No

**Are you experiencing any odors**

No

Stop #2: Intersection of Chiquito Canyon Road and Lincoln Avenue

**Use map locator to enter lat/long for this observation point.**

28465 Chiquito Canyon Rd,  
Castaic, CA 91384, USA  
(34.4384167, -118.658496)

**Record time at observation point**

23 Apr 2024 9:13 AM PDT

**Record Wind Speed (mph)**

5.4

**Record Wind Direction**

SE

**Have the weather conditions changed since last recorded?**

No

**Are you experiencing any odors**

No

Stop #3: Intersection of Lincoln Avenue and Jackson Street

**Use map locator to enter lat/long for this observation point.**

28611 Lincoln Ave, Val Verde, CA  
91384, USA  
(34.4398392, -118.6560351)

**Record time at observation point**

23 Apr 2024 9:11 AM PDT

**Record Wind Speed (mph)**

1.8

**Record Wind Direction**

W

**Have the weather conditions changed since last recorded?**

No

**Are you experiencing any odors**

No

Stop #4: Intersection of Buchanan Way and Chiquito Canyon Road

**Use map locator to enter lat/long for this observation point.**

28703 Chiquito Canyon Rd,  
Castaic, CA 91384, USA  
(34.441859799999996,  
-118.6573111)

**Record time at observation point**

23 Apr 2024 9:06 AM PDT

**Record Wind Speed (mph)**

4.2

**Record Wind Direction**

W

**Have the weather conditions changed since last recorded?**

No

**Are you experiencing any odors**

No

Stop #5: Intersection of Lincoln Avenue and Harding Avenue

**Use map locator to enter lat/long for this observation point.**

11629 Daleside Ave, Hawthorne,  
CA 90250, USA  
(34.443070999999996,  
-118.655496)

**Record time at observation point**

23 Apr 2024 9:08 AM PDT

**Record Wind Speed (mph)**

3.1

**Record Wind Direction**

N

**Have the weather conditions changed since last recorded?**

No

**Are you experiencing any odors**

No

Stop #6: Intersection of Chiquito Canyon Road and San Martinez Road

**Use map locator to enter lat/long for this observation point.**

30006 San Martinez Rd, Val Verde,  
CA 91384, USA  
(34.444958299999996,  
-118.6580404)

**Record time at observation point**

23 Apr 2024 9:03 AM PDT

**Record Wind Speed (mph)**

0.7

**Record Wind Direction**

N

Have the weather conditions changed since last recorded?	No
Are you experiencing any odors	No
Stop #7: Intersection of San Martinez Road and Morningside Drive	
Use map locator to enter lat/long for this observation point.	(34.4461857, -118.6616029)
Record time at observation point	23 Apr 2024 9:01 AM PDT
Record Wind Speed (mph)	4.9
Record Wind Direction	NW
Have the weather conditions changed since last recorded?	No
Are you experiencing any odors	No
Stop #8: Intersection of Lexington Drive and Morningside Drive	
Use map locator to enter lat/long for this observation point.	(34.4484199, -118.6606328)
Record time at observation point	23 Apr 2024 8:50 AM PDT
Record Wind Speed (mph)	2.0
Record Wind Direction	NW
Have the weather conditions changed since last recorded?	No
Are you experiencing any odors	No
Stop #9: Intersection of Val Verde Road and Trellis Road	
	1 flagged
Use map locator to enter lat/long for this observation point.	30227 Trellis Rd, Castaic, CA 91384, USA (34.448391799999996, -118.66299610000002)
Record time at observation point	23 Apr 2024 8:52 AM PDT
Record Wind Speed (mph)	3.1
Record Wind Direction	S
Have the weather conditions changed since last recorded?	No
Are you experiencing any odors	Yes

<b>Description of Odor</b>	Other
<b>Describe "Other" odor</b>	Household cleanser
<b>Intensity of Odor</b>	2 - Light odor detected
<b>Are any corrective actions needed?</b>	No
Stop #10: Intersection of San Martinez Road and Euclid Ave.	
<b>Use map locator to enter lat/long for this observation point.</b>	(34.44788, -118.665973)
<b>Record time at observation point</b>	23 Apr 2024 8:55 AM PDT
<b>Record Wind Speed (mph)</b>	0.4
<b>Record Wind Direction</b>	SE
<b>Have the weather conditions changed since last recorded?</b>	No
<b>Are you experiencing any odors</b>	No
Stop #11: Intersection of San Martinez Road and Keningston Road	
<b>Use map locator to enter lat/long for this observation point.</b>	30703 San Martinez Rd, Castaic, CA 91384, USA (34.448692199999996, -118.6712099)
<b>Record time at observation point</b>	23 Apr 2024 8:58 AM PDT
<b>Record Wind Speed (mph)</b>	2.5
<b>Record Wind Direction</b>	N
<b>Have the weather conditions changed since last recorded?</b>	No
<b>Are you experiencing any odors</b>	No
Stop #12: Intersection of Hunstock Street and Windsor Road	
<b>Use map locator to enter lat/long for this observation point.</b>	(34.4460604, -118.6494735)
<b>Record time at observation point</b>	23 Apr 2024 8:45 AM PDT
<b>Record Wind Speed (mph)</b>	3.8
<b>Record Wind Direction</b>	SW

<b>Have the weather conditions changed since last recorded?</b>	No
<b>Are you experiencing any odors</b>	No
Stop #13: Intersection of Del Valle Road and Silver Street	
<b>Use map locator to enter lat/long for this observation point.</b>	29098 Del Valle Rd Suite E, Val Verde, CA 91384, USA (34.4484511, -118.65538769999999)
<b>Record time at observation point</b>	23 Apr 2024 8:41 AM PDT
<b>Record Wind Speed</b>	4.5
<b>Record Wind Direction</b>	SE
<b>Have the weather conditions changed since last recorded?</b>	No
<b>Are you experiencing any odors</b>	No
Stop #14: Intersection of Del Valle Road and Hasley Canyon Road	
<b>Use map locator to enter lat/long for this observation point.</b>	Del Valle Rd & Hasley Canyon Rd, Hasley Canyon, CA 91384, USA (34.456818999999996, -118.64180300000001)
<b>Record time at observation point</b>	23 Apr 2024 8:38 AM PDT
<b>Record Wind Speed (mph)</b>	2.7
<b>Record Wind Direction</b>	S
<b>Have the weather conditions changed since last recorded?</b>	No
<b>Are you experiencing any odors</b>	No
Stop #15: Intersection of Hasley Canyon Road and Gibraltar Lane	
<b>Use map locator to enter lat/long for this observation point.</b>	28568 Gibraltar Ln, Castaic, CA 91384, USA (34.4550802, -118.63320199999998)
<b>Record time at observation point</b>	23 Apr 2024 7:45 AM PDT
<b>Record Wind Speed (mph)</b>	1.3

Record Wind Direction	SW
Have the weather conditions changed since last recorded?	No
Are you experiencing any odors	No
Stop #16: Intersection of Gibraltar Lane and Alton Way	2 flagged

Use map locator to enter lat/long for this observation point. 28340 Alton Way, Castaic, CA 91384, USA (34.4547214, -118.6302393)

Record time at observation point	23 Apr 2024 7:47 AM PDT
Record Wind Speed (mph)	0.4
Record Wind Direction	SW
Have the weather conditions changed since last recorded?	No
Are you experiencing any odors	Yes
Description of Odor	Landfill Gas
Intensity of Odor	3 - Moderate Odor

Are any corrective actions needed?

Stop #17: Intersection of Castlebury Place and Picadilly Place	1 flagged
Use map locator to enter lat/long for this observation point.	29718 Castlebury Pl, Castaic, CA 91384, USA (34.4535607, -118.62745899999997)

Record time at observation point	23 Apr 2024 7:50 AM PDT
Record Wind Speed (mph)	1.8
Record Wind Direction	SW
Have the weather conditions changed since last recorded?	No
Are you experiencing any odors	Yes

Description of Odor

Landfill Gas	Landfill Chemical	Other
--------------	-------------------	-------

Describe "Other" Odor Sweet chemical odor

<b>Intensity of Odor</b>	2 - Light odor detected
--------------------------	-------------------------

**Are any corrective actions needed?**

Stop #18: Intersection of Gibraltar Lane and Springvale Lane	2 flagged
--	-----------

<b>Use map locator to enter lat/long for this observation point.</b>	(34.4558978, -118.6284064)
--	----------------------------

<b>Record time at observation point</b>	23 Apr 2024 7:53 AM PDT
---	-------------------------

<b>Record Wind Speed (mph)</b>	1.8
--------------------------------	-----

<b>Record Wind Direction</b>	SW
------------------------------	----

<b>Have the weather conditions changed since last recorded?</b>	No
---	----

<b>Are you experiencing any odors</b>	Yes
---------------------------------------	-----

<b>Description of Odor</b>	Landfill Gas
----------------------------	--------------

<b>Intensity of Odor</b>	3 - Moderate Odor
--------------------------	-------------------

**Are any corrective actions needed?**

Stop #19: Intersection of Gibraltar Lane and Cambridge Avenue	1 flagged
---	-----------

<b>Use map locator to enter lat/long for this observation point.</b>	29823 Cambridge Ave, Castaic, CA 91384, USA (34.457917099999996, -118.62698039999998)
--	--

<b>Record time at observation point</b>	23 Apr 2024 7:55 AM PDT
---	-------------------------

<b>Record Wind Speed (mph)</b>	1.8
--------------------------------	-----

<b>Record Wind Direction</b>	NW
------------------------------	----

<b>Have the weather conditions changed since last recorded?</b>	No
---	----

<b>Are you experiencing any odors</b>	Yes
---------------------------------------	-----

<b>Description of Odor</b>	Landfill Gas
----------------------------	--------------

<b>Intensity of Odor</b>	2 - Light odor detected
--------------------------	-------------------------

**Are any corrective actions needed?**

Stop #20: Intersection of Cambridge Avenue and Hasley Canyon Road	1 flagged
---	-----------



Use map locator to enter lat/long for this observation point.

29707 Creekbed Rd, Castaic, CA  
91384, USA  
(34.455710499999995,  
-118.62167020000001)

Record time at observation point

23 Apr 2024 7:41 AM PDT

Record Wind Speed (mph)

2.5

Record Wind Direction

NW

Have the weather conditions changed since last recorded?

No

Are you experiencing any odors

Yes

Description of Odor

Landfill Gas

Intensity of Odor

2 - Light odor detected

Are any corrective actions needed?

Stop #21: Intersection of The Old Road and Hillcrest Parkway

Use map locator to enter lat/long for this observation point.

The Old Rd & Hillcrest Pky,  
California 91384, USA  
(34.470033,  
-118.61671299999998)

Record time at observation point

23 Apr 2024 7:35 AM PDT

Record Wind Speed (mph)

1.3

Record Wind Direction

S

Have the weather conditions changed since last recorded?

No

Are you experiencing any odors

No

Stop #22: Intersection of Hillcrest Parkway and Park Vista Drive  
at Castaic Elementary School

Use map locator to enter lat/long for this observation point.

28332 Foothill Rd, Castaic, CA  
91384, USA  
(34.471645699999996,  
-118.62989749999998)

Record time at observation point

23 Apr 2024 7:30 AM PDT

Record Wind Speed (mph)

0.4

Record Wind Direction

W

Have the weather conditions changed since last recorded?	No
Are you experiencing any odors	No
Stop #23: Intersection of Creekbed Road and Firebrand Drive	2 flagged
Use map locator to enter lat/long for this observation point.	27704 Firebrand Dr, Castaic, CA 91384, USA (34.457861199999996, -118.61993810000001)
Record time at observation point	23 Apr 2024 7:38 AM PDT
Record Wind Speed (mph)	0
Have the weather conditions changed since last recorded?	No
Are you experiencing any odors	Yes
Description of Odor	Landfill Gas
Intensity of Odor	3 - Moderate Odor
Are any corrective actions needed?	
Stop #24: Intersection of The Old Road and Live Oak Road	
Use map locator to enter lat/long for this observation point.	27305 Live Oak Rd, Castaic, CA 91384, USA (34.453375, -118.61646859999999)
Record time at observation point	23 Apr 2024 7:59 AM PDT
Record Wind Speed (mph)	2.0
Record Wind Direction	SW
Have the weather conditions changed since last recorded?	No
Are you experiencing any odors	No
Stop #25: Intersection of Live Oak Road and Hidden Trail Road	1 flagged
Use map locator to enter lat/long for this observation point.	27704 Buckskin Dr, Castaic, CA 91384, USA (34.4498606, -118.6182516)
Record time at observation point	23 Apr 2024 8:32 AM PDT

Record Wind Speed (mph)	3.1
Record Wind Direction	SW
Have the weather conditions changed since last recorded?	No
Are you experiencing any odors	Yes
Description of Odor	Landfill Waste/Trash
Intensity of Odor	1 - Very light odor detected

**Are any corrective actions needed?**

Stop #26: Intersection of Live Oak Elementary School at Saddleridge Way

Use map locator to enter lat/long for this observation point. 27710 Rangewood Rd, Castaic, CA 91384, USA (34.450107599999996, -118.61922759999999)

Record time at observation point 23 Apr 2024 8:31 AM PDT

Record Wind Speed (mph)	1.8
Record Wind Direction	SW
Have the weather conditions changed since last recorded?	No
Are you experiencing any odors	No

Stop #27: Intersection of Rangewood Road and Buckskin Drive 1 flagged

Use map locator to enter lat/long for this observation point. 29203 Saddleridge Way, Castaic, CA 91384, USA (34.4492799, -118.62036769999999)

Record time at observation point 23 Apr 2024 8:29 AM PDT

Record Wind Speed (mph)	0.9
Record Wind Direction	SW
Have the weather conditions changed since last recorded?	No
Are you experiencing any odors	Yes

Description of Odor

	Landfill Waste/Trash	Landfill Gas
<b>Intensity of Odor</b>	2 - Light odor detected	
<b>Are any corrective actions needed?</b>		
Stop #28: Intersection of Quincy Street and Cambridge Avenue		1 flagged
<b>Use map locator to enter lat/long for this observation point.</b>	27727 Quincy St, Castaic, CA 91384, USA (34.4531311, -118.619619)	
<b>Record time at observation point</b>	23 Apr 2024 8:26 AM PDT	
<b>Record Wind Speed (mph)</b>	2.0	
<b>Record Wind Direction</b>	SW	
<b>Have the weather conditions changed since last recorded?</b>	No	
<b>Are you experiencing any odors</b>	Yes	
<b>Description of Odor</b>		
	Landfill Gas	Landfill Waste/Trash
<b>Intensity of Odor</b>	2 - Light odor detected	
<b>Are any corrective actions needed?</b>		
Stop #29: Intersection of Hasley Canyon Road and Commerce Center Drive (Santa Clarita Valley International School & Playmakers Preschool)		
<b>Use map locator to enter lat/long for this observation point.</b>	28050 Hasley Canyon Rd, Castaic, CA 91384, USA (34.4509472, -118.6247111)	
<b>Record time at observation point</b>	23 Apr 2024 7:24 AM PDT	
<b>Record Wind Speed (mph)</b>	2.9	
<b>Record Wind Direction</b>	SW	
<b>Have the weather conditions changed since last recorded?</b>	No	
<b>Are you experiencing any odors</b>	No	
Stop #30: Intersection of Commerce Center Drive and Witherspoon Parkway		2 flagged

Use map locator to enter lat/long for this observation point.

(-64.67405406614874,  
-70.07814433425665)

Record time at observation point

23 Apr 2024 7:22 AM PDT

Record Wind Speed (mph)

3.1

Record Wind Direction

SW

Have the weather conditions changed since last recorded?

No

Are you experiencing any odors

Yes

Description of Odor

Landfill Gas

Landfill Chemical

Intensity of Odor

3 - Moderate Odor

Are any corrective actions needed?

Stop #31: Intersection of Franklin Parkway and driveway  
leading to the United States Postal Service

1 flagged

Use map locator to enter lat/long for this observation point.

28000 Franklin Pkwy, Valencia, CA  
91355, USA  
(34.4352261,  
-118.62850189999997)

Record time at observation point

23 Apr 2024 7:19 AM PDT

Record Wind Speed (mph)

3.1

Record Wind Direction

SW

Have the weather conditions changed since last recorded?

No

Are you experiencing any odors

Yes

Description of Odor

Other

Describe "Other" Odor

Sweet vegetation

Intensity of Odor

2 - Light odor detected

Are any corrective actions needed?

No

Stop #32: Intersection of Henry Mayo Drive and Cambridge  
View Drive, leading into the Valencia Travel Village RV Resort

Use map locator to enter lat/long for this observation point.

Cambridge View Dr, Valencia, CA  
91355, USA  
(34.4296576, -118.6247883)

Record time at observation point

23 Apr 2024 7:15 AM PDT

Record Wind Speed (mph)

3.1

Record Wind Direction

SW

Have the weather conditions changed since last recorded?

No

Are you experiencing any odors

No

Odor Compliance with Stipulated Order for Abatement

1 flagged

**At 3 or more stops have you recorded any Landfill Odor Intensity of 3 (3 - Moderate Odor) or higher?**

Yes

By selecting Yes to the above question, the landfill operating staff will automatically be notified immediately via email of this response. Upon receiving such notification, Chiquita shall review and modify as appropriate fan placement, and conduct a visual inspection of the Reaction Area to assess, and address as needed, any cracks in the surface of the area.

**Recorder Signature**



Julian Jenkins  
23 Apr 2024 9:15 AM PDT

---

**Upon completion of this patrol, please check the box to trigger necessary notifications.**

---



# 4050 - Chiquita Odor Patrol Template

Complete

<b>Score</b>	3 / 3 (100%)	<b>Flagged items</b>	6	<b>Actions</b>	0
<b>Conducted on</b>	24 Apr 2024 4:57 PM PDT				
<b>Prepared by</b>	Chiquita Landfill				
<b>If the name of the person conducting the Patrol does not appear above, please enter it here:</b>	Isaac and adrian				
<b>What type of patrol is this?</b>	Regular Patrol				
<b>Weather Conditions at the time of patrol.</b>	Sunny				
<b>Temperature at time of Patrol</b>	65°F Should be between -50°F to 125°F				
<b>I acknowledge that I have not visited the working face or other on-site areas where exposed trash or landfill odors such as, but not limited to landfill gas odors, refuse or refuse contaminated material odors, or landfill liquids/landfill leachate odors exist within four hours prior to conducting this odor surveillance.</b>	<input checked="" type="checkbox"/>				
<b>I acknowledge that I will assess each Patrol Stop while standing outside of the vehicle.</b>	<input checked="" type="checkbox"/>				



**Flagged items**

6 flagged

Odor Patrol Stops / Stop #16: Intersection of Gibraltar Lane and Alton Way

**Are you experiencing any odors**

Yes

Odor Patrol Stops / Stop #17: Intersection of Castlebury Place and Picadilly Place

**Are you experiencing any odors**

Yes

Odor Patrol Stops / Stop #20: Intersection of Cambridge Avenue and Hasley Canyon Road

**Are you experiencing any odors**

Yes

Odor Patrol Stops / Stop #23: Intersection of Creekbed Road and Firebrand Drive

**Are you experiencing any odors**

Yes

Odor Patrol Stops / Stop #29: Intersection of Hasley Canyon Road and Commerce Center Drive (Santa Clarita Valley International School &amp; Playmakers Preschool)

**Are you experiencing any odors**

Yes

Odor Patrol Stops / Stop #30: Intersection of Commerce Center Drive and Witherspoon Parkway

**Are you experiencing any odors**

Yes

**Odor Patrol Stops**

6 flagged

Stop #1: Chiquito Canyon Road and Driveway leading to the LA County Fire's Del Valle Regional Training Center

**Use map locator to enter lat/long for this observation point.**

(34.4327045, -118.6589808)

**Record time at observation point**

24 Apr 2024 5:01 PM PDT

**Record Wind Speed (mph)**

6.5

**Record Wind Direction**

N

**Have the weather conditions changed since start of patrol?**

No

**Are you experiencing any odors**

No

Stop #2: Intersection of Chiquito Canyon Road and Lincoln Avenue

**Use map locator to enter lat/long for this observation point.**Chiquito Canyon Rd & Lincoln Ave,  
California 91355, USA  
(34.437901, -118.658324)**Record time at observation point**

24 Apr 2024 5:01 PM PDT

**Record Wind Speed (mph)**

8.5

**Record Wind Direction**

N

**Have the weather conditions changed since last recorded?**

No

**Are you experiencing any odors**

No

Stop #3: Intersection of Lincoln Avenue and Jackson Street

**Use map locator to enter lat/long for this observation point.**

(34.4397139, -118.6558786)

**Record time at observation point**

24 Apr 2024 5:02 PM PDT

**Record Wind Speed (mph)**

6.7

**Record Wind Direction**

NE

**Have the weather conditions changed since last recorded?**

No

**Are you experiencing any odors**

No

Stop #4: Intersection of Buchanan Way and Chiquito Canyon

Road

Use map locator to enter lat/long for this observation point.

Chiquito Canyon Rd & Taylor St,  
Val Verde, CA 91384, USA  
(34.443413,  
-118.65728299999999)

Record time at observation point

24 Apr 2024 5:04 PM PDT

Record Wind Speed (mph)

2.5

Record Wind Direction

S

Have the weather conditions changed since last recorded?

No

Are you experiencing any odors

No

Stop #5: Intersection of Lincoln Avenue and Harding Avenue

Use map locator to enter lat/long for this observation point.

11629 Daleside Ave, Hawthorne,  
CA 90250, USA  
(34.443070999999996,  
-118.655496)

Record time at observation point

24 Apr 2024 5:03 PM PDT

Record Wind Speed (mph)

4.2

Record Wind Direction

N

Have the weather conditions changed since last recorded?

No

Are you experiencing any odors

No

Stop #6: Intersection of Chiquito Canyon Road and San  
Martinez Road

Use map locator to enter lat/long for this observation point.

(34.4446154, -118.6576825)

Record time at observation point

24 Apr 2024 5:04 PM PDT

Record Wind Speed (mph)

3.1

Record Wind Direction

N

Have the weather conditions changed since last recorded?

No

Are you experiencing any odors

No

Stop #7: Intersection of San Martinez Road and Morningside

Drive

Use map locator to enter lat/long for this observation point.

28922 Morningside Dr, Val Verde,  
CA 91384, USA  
(34.4466837, -118.6610024)

Record time at observation point

24 Apr 2024 5:05 PM PDT

Record Wind Speed (mph)

.4

Record Wind Direction

S

Have the weather conditions changed since last recorded?

No

Are you experiencing any odors

No

Stop #8: Intersection of Lexington Drive and Morningside Drive

Use map locator to enter lat/long for this observation point.

29039 Morningside Dr, Castaic, CA  
91384, USA  
(34.4481779,  
-118.66091130000001)

Record time at observation point

24 Apr 2024 5:06 PM PDT

Record Wind Speed (mph)

1.6

Record Wind Direction

N

Have the weather conditions changed since last recorded?

No

Are you experiencing any odors

No

Stop #9: Intersection of Val Verde Road and Trellis Road

Use map locator to enter lat/long for this observation point.

30227 Trellis Rd, Castaic, CA  
91384, USA  
(34.448391799999996,  
-118.66299610000002)

Record time at observation point

24 Apr 2024 5:07 PM PDT

Record Wind Speed (mph)

1.6

Record Wind Direction

N

Have the weather conditions changed since last recorded?

No

Are you experiencing any odors

No

Stop #10: Intersection of San Martinez Road and Euclid Ave.

Use map locator to enter lat/long for this observation point. (34.4476666, -118.6657113)

Record time at observation point 24 Apr 2024 5:08 PM PDT

Record Wind Speed (mph) 6.9

Record Wind Direction E

Have the weather conditions changed since last recorded? No

Are you experiencing any odors No

Stop #11: Intersection of San Martinez Road and Keningston Road

Use map locator to enter lat/long for this observation point. 30646 San Martinez Rd, Castaic, CA 91384, USA (34.4482237, -118.67070860000001)

Record time at observation point 24 Apr 2024 5:09 PM PDT

Record Wind Speed (mph) 6.9

Record Wind Direction E

Have the weather conditions changed since last recorded? No

Are you experiencing any odors No

Stop #12: Intersection of Hunstock Street and Windsor Road

Use map locator to enter lat/long for this observation point. (34.4458542, -118.6498895)

Record time at observation point 24 Apr 2024 5:13 PM PDT

Record Wind Speed (mph) 1.1

Record Wind Direction NE

Have the weather conditions changed since last recorded? No

Are you experiencing any odors No

Stop #13: Intersection of Del Valle Road and Silver Street

Use map locator to enter lat/long for this observation point. (34.4481133, -118.6552974)

Record time at observation point

24 Apr 2024 5:15 PM PDT

Record Wind Speed

8.5

Record Wind Direction

N

Have the weather conditions changed since last recorded?

No

Are you experiencing any odors

No

Stop #14: Intersection of Del Valle Road and Hasley Canyon Road

Use map locator to enter lat/long for this observation point.

Del Valle Rd & Hasley Canyon Rd,  
Hasley Canyon, CA 91384, USA  
(34.456818999999996,  
-118.64180300000001)

Record time at observation point

24 Apr 2024 5:17 PM PDT

Record Wind Speed (mph)

7.1

Record Wind Direction

NE

Have the weather conditions changed since last recorded?

No

Are you experiencing any odors

No

Stop #15: Intersection of Hasley Canyon Road and Gibraltar Lane

Use map locator to enter lat/long for this observation point.

(34.4551977, -118.6338583)

Record time at observation point

24 Apr 2024 5:18 PM PDT

Record Wind Speed (mph)

6.9

Record Wind Direction

NE

Have the weather conditions changed since last recorded?

No

Are you experiencing any odors

No

Stop #16: Intersection of Gibraltar Lane and Alton Way

1 flagged

Use map locator to enter lat/long for this observation point.

28340 Alton Way, Castaic, CA  
91384, USA  
(34.4547214, -118.6302393)

Record time at observation point

24 Apr 2024 5:19 PM PDT

Record Wind Speed (mph)	5.8
Record Wind Direction	N
Have the weather conditions changed since last recorded?	No
Are you experiencing any odors	Yes
Description of Odor	Landfill Leachate
Intensity of Odor	2 - Light odor detected
Are any corrective actions needed?	No
Stop #17: Intersection of Castlebury Place and Picadilly Place	1 flagged
Use map locator to enter lat/long for this observation point.	28205 Alton Way, Castaic, CA 91384, USA (34.4530959, -118.62780079999999)
Record time at observation point	24 Apr 2024 5:20 PM PDT
Record Wind Speed (mph)	9.6
Record Wind Direction	N
Have the weather conditions changed since last recorded?	No
Are you experiencing any odors	Yes
Description of Odor	Landfill Leachate
Intensity of Odor	1 - Very light odor detected
Are any corrective actions needed?	No
Stop #18: Intersection of Gibraltar Lane and Springvale Lane	
Use map locator to enter lat/long for this observation point.	28223 Gibraltar Ln, Castaic, CA 91384, USA (34.455888099999996, -118.62878079999999)
Record time at observation point	24 Apr 2024 5:21 PM PDT
Record Wind Speed (mph)	5.8
Record Wind Direction	NE

<b>Have the weather conditions changed since last recorded?</b>	No
<b>Are you experiencing any odors</b>	No
Stop #19: Intersection of Gibraltar Lane and Cambridge Avenue	
<b>Use map locator to enter lat/long for this observation point.</b>	28003 Gibraltar Ln, Castaic, CA 91384, USA (34.4583288, -118.6270032)
<b>Record time at observation point</b>	24 Apr 2024 5:21 PM PDT
<b>Record Wind Speed (mph)</b>	4.2
<b>Record Wind Direction</b>	E
<b>Have the weather conditions changed since last recorded?</b>	No
<b>Are you experiencing any odors</b>	No
Stop #20: Intersection of Cambridge Avenue and Hasley Canyon Road	
	1 flagged
<b>Use map locator to enter lat/long for this observation point.</b>	9701 Creekbed Rd, Castaic, CA 91384, USA (34.4555301, -118.6218167)
<b>Record time at observation point</b>	24 Apr 2024 5:22 PM PDT
<b>Record Wind Speed (mph)</b>	1.6
<b>Record Wind Direction</b>	SE
<b>Have the weather conditions changed since last recorded?</b>	No
<b>Are you experiencing any odors</b>	Yes
<b>Description of Odor</b>	Landfill Leachate
<b>Intensity of Odor</b>	1 - Very light odor detected
<b>Are any corrective actions needed?</b>	No
Stop #21: Intersection of The Old Road and Hillcrest Parkway	
<b>Use map locator to enter lat/long for this observation point.</b>	30398 Cedar Oak Ln, Castaic, CA 91384, USA (34.4687061, -118.61747670000001)



Record time at observation point

24 Apr 2024 5:25 PM PDT

Record Wind Speed (mph)

8.7

Record Wind Direction

S

Have the weather conditions changed since last recorded?

No

Are you experiencing any odors

No

Stop #22: Intersection of Hillcrest Parkway and Park Vista Drive at Castaic Elementary School

Use map locator to enter lat/long for this observation point.

28333 Foothill Rd, Castaic, CA  
91384, USA  
(34.4721086, -118.6298747)

Record time at observation point

24 Apr 2024 5:26 PM PDT

Record Wind Speed (mph)

2.2

Record Wind Direction

NE

Have the weather conditions changed since last recorded?

No

Are you experiencing any odors

No

Stop #23: Intersection of Creekbed Road and Firebrand Drive

1 flagged

Use map locator to enter lat/long for this observation point.

27659 Firebrand Dr, Castaic, CA  
91384, USA  
(34.458084899999996,  
-118.6195279)

Record time at observation point

24 Apr 2024 5:23 PM PDT

Record Wind Speed (mph)

5.6

Record Wind Direction

NE

Have the weather conditions changed since last recorded?

No

Are you experiencing any odors

Yes

Description of Odor

Landfill Leachate

Intensity of Odor

2 - Light odor detected

Are any corrective actions needed?

No

Stop #24: Intersection of The Old Road and Live Oak Road

27602 Hartford Ave, Castaic, CA  
91384, USA  
(34.453196,  
-118.61702079999998)

Use map locator to enter lat/long for this observation point.

Record time at observation point

24 Apr 2024 5:30 PM PDT

Record Wind Speed (mph)

2.5

Record Wind Direction

N

Have the weather conditions changed since last recorded?

No

Are you experiencing any odors

No

Stop #25: Intersection of Live Oak Road and Hidden Trail Road

29435 Live Oak Rd, Castaic, CA  
91384, USA  
(34.451877599999996,  
-118.6166338)

Use map locator to enter lat/long for this observation point.

Record time at observation point

24 Apr 2024 5:31 PM PDT

Record Wind Speed (mph)

2.7

Record Wind Direction

NE

Have the weather conditions changed since last recorded?

No

Are you experiencing any odors

No

Stop #26: Intersection of Live Oak Elementary School at  
Saddleridge Way

29330 Rangewood Rd, Castaic, CA  
91384, USA  
(34.4504294,  
-118.61873589999999)

Use map locator to enter lat/long for this observation point.

Record time at observation point

24 Apr 2024 5:31 PM PDT

Record Wind Speed (mph)

4.5

Record Wind Direction

NE

Have the weather conditions changed since last recorded?

No

Are you experiencing any odors

No

Stop #27: Intersection of Rangewood Road and Buckskin Drive

Use map locator to enter lat/long for this observation point.

29165 Saddleridge Way, Castaic,  
CA 91384, USA  
(34.4491454,  
-118.62033539999999)

Record time at observation point

24 Apr 2024 5:32 PM PDT

Record Wind Speed (mph)

.7

Record Wind Direction

S

Have the weather conditions changed since last recorded?

No

Are you experiencing any odors

No

Stop #28: Intersection of Quincy Street and Cambridge Avenue

Use map locator to enter lat/long for this observation point.

27807 Quincy St, Castaic, CA  
91384, USA  
(34.4529521, -118.620166)

Record time at observation point

24 Apr 2024 5:33 PM PDT

Record Wind Speed (mph)

4

Record Wind Direction

NE

Have the weather conditions changed since last recorded?

No

Are you experiencing any odors

No

Stop #29: Intersection of Hasley Canyon Road and Commerce  
Center Drive (Santa Clarita Valley International School &  
Playmakers Preschool)

1 flagged

Use map locator to enter lat/long for this observation point.

28197 Commerce Center Dr,  
Valencia, CA 91355, USA  
(34.450634,  
-118.62586499999999)

Record time at observation point

24 Apr 2024 5:35 PM PDT

Record Wind Speed (mph)

0

Have the weather conditions changed since last recorded?

No

Are you experiencing any odors

Yes

Description of Odor

Landfill Leachate

<b>Intensity of Odor</b>	2 - Light odor detected
<b>Are any corrective actions needed?</b>	No
Stop #30: Intersection of Commerce Center Drive and Witherspoon Parkway	1 flagged
<b>Use map locator to enter lat/long for this observation point.</b>	Commerce Center Dr & Witherspoon Pky, California 91384, USA (34.445912, -118.626105)
<b>Record time at observation point</b>	24 Apr 2024 5:37 PM PDT
<b>Record Wind Speed (mph)</b>	4.2
<b>Record Wind Direction</b>	N
<b>Have the weather conditions changed since last recorded?</b>	No
<b>Are you experiencing any odors</b>	Yes
<b>Description of Odor</b>	Landfill Leachate
<b>Intensity of Odor</b>	2 - Light odor detected
<b>Are any corrective actions needed?</b>	No
Stop #31: Intersection of Franklin Parkway and driveway leading to the United States Postal Service	
<b>Use map locator to enter lat/long for this observation point.</b>	28000 Franklin Pkwy, Valencia, CA 91355, USA (34.4342515, -118.6283995)
<b>Record time at observation point</b>	24 Apr 2024 5:39 PM PDT
<b>Record Wind Speed (mph)</b>	7.6
<b>Record Wind Direction</b>	NE
<b>Have the weather conditions changed since last recorded?</b>	No
<b>Are you experiencing any odors</b>	No
Stop #32: Intersection of Henry Mayo Drive and Cambridge View Drive, leading into the Valencia Travel Village RV Resort	
<b>Use map locator to enter lat/long for this observation point.</b>	27958-27946 CA-126, Castaic, CA 91384, USA (34.429681099999996,

<b>Record time at observation point</b>	24 Apr 2024 5:41 PM PDT
<b>Record Wind Speed (mph)</b>	6.9
<b>Record Wind Direction</b>	NE
<b>Have the weather conditions changed since last recorded?</b>	No
<b>Are you experiencing any odors</b>	No
Odor Compliance with Stipulated Order for Abatement	
<b>At 3 or more stops have you recorded any Landfill Odor Intensity of 3 (3 - Moderate Odor) or higher?</b>	No

**Recorder Signature**



isaac dominguez  
24 Apr 2024 5:41 PM PDT

---

**Upon completion of this patrol, please check the box to trigger necessary notifications.**

# 4050 - Chiquita Odor Patrol Template

Complete

Score	3 / 3 (100%)	Flagged items	26	Actions	0
-------	--------------	---------------	----	---------	---

Conducted on

24 Apr 2024 7:03 AM PDT

Prepared by

Julian Jenkins

If the name of the person conducting the Patrol does not appear above, please enter it here:

What type of patrol is this?

Regular Patrol

Weather Conditions at the time of patrol.

Cloudy

Temperature at time of Patrol

54°F  
Should be between -50°F to 125°F

I acknowledge that I have not visited the working face or other on-site areas where exposed trash or landfill odors such as, but not limited to landfill gas odors, refuse or refuse contaminated material odors, or landfill liquids/landfill leachate odors exist within four hours prior to conducting this odor surveillance.



I acknowledge that I will assess each Patrol Stop while standing outside of the vehicle.



**Flagged items**

26 flagged

Odor Patrol Stops / Stop #1: Chiquito Canyon Road and Driveway leading to the LA County Fire's Del Valle Regional Training Center

**Are you experiencing any odors**

Yes

Odor Patrol Stops / Stop #1: Chiquito Canyon Road and Driveway leading to the LA County Fire's Del Valle Regional Training Center

**Intensity of Odor**

3 - Moderate Odor

Odor Patrol Stops / Stop #2: Intersection of Chiquito Canyon Road and Lincoln Avenue

**Are you experiencing any odors**

Yes

Odor Patrol Stops / Stop #3: Intersection of Lincoln Avenue and Jackson Street

**Are you experiencing any odors**

Yes

Odor Patrol Stops / Stop #4: Intersection of Buchanan Way and Chiquito Canyon Road

**Are you experiencing any odors**

Yes

Odor Patrol Stops / Stop #6: Intersection of Chiquito Canyon Road and San Martinez Road

**Are you experiencing any odors**

Yes

Odor Patrol Stops / Stop #6: Intersection of Chiquito Canyon Road and San Martinez Road

**Intensity of Odor**

3 - Moderate Odor

Odor Patrol Stops / Stop #12: Intersection of Hunstock Street and Windsor Road

**Are you experiencing any odors**

Yes

Odor Patrol Stops / Stop #12: Intersection of Hunstock Street and Windsor Road

**Intensity of Odor**

3 - Moderate Odor

Odor Patrol Stops / Stop #13: Intersection of Del Valle Road and Silver Street

**Are you experiencing any odors**

Yes

Odor Patrol Stops / Stop #15: Intersection of Hasley Canyon Road and Gibraltar Lane

**Are you experiencing any odors**

Yes

Odor Patrol Stops / Stop #16: Intersection of Gibraltar Lane and Alton Way

**Are you experiencing any odors**

Yes

Odor Patrol Stops / Stop #16: Intersection of Gibraltar Lane and Alton Way

**Intensity of Odor**

4 -Strong Odor

Odor Patrol Stops / Stop #17: Intersection of Castlebury Place and Picadilly Place

**Are you experiencing any odors**

Yes

Odor Patrol Stops / Stop #18: Intersection of Gibraltar Lane and Springvale Lane

**Are you experiencing any odors**

Yes



Odor Patrol Stops / Stop #20: Intersection of Cambridge Avenue and Hasley Canyon Road

**Are you experiencing any odors**

Yes

Odor Patrol Stops / Stop #24: Intersection of The Old Road and Live Oak Road

**Are you experiencing any odors**

Yes

Odor Patrol Stops / Stop #25: Intersection of Live Oak Road and Hidden Trail Road

**Are you experiencing any odors**

Yes

Odor Patrol Stops / Stop #26: Intersection of Live Oak Elementary School at Saddleridge Way

**Are you experiencing any odors**

Yes

Odor Patrol Stops / Stop #28: Intersection of Quincy Street and Cambridge Avenue

**Are you experiencing any odors**

Yes

Odor Patrol Stops / Stop #29: Intersection of Hasley Canyon Road and Commerce Center Drive (Santa Clarita Valley International School & Playmakers Preschool)

**Are you experiencing any odors**

Yes

Odor Patrol Stops / Stop #29: Intersection of Hasley Canyon Road and Commerce Center Drive (Santa Clarita Valley International School & Playmakers Preschool)

**Intensity of Odor**

3 - Moderate Odor

Odor Patrol Stops / Stop #30: Intersection of Commerce Center Drive and Witherspoon Parkway

**Are you experiencing any odors**

Yes

Odor Patrol Stops / Stop #31: Intersection of Franklin Parkway and driveway leading to the United States Postal Service

**Are you experiencing any odors**

Yes

Odor Patrol Stops / Stop #32: Intersection of Henry Mayo Drive and Cambridge View Drive, leading into the Valencia Travel Village RV Resort

**Are you experiencing any odors**

Yes

Odor Patrol Stops / Odor Compliance with Stipulated Order for Abatement

**At 3 or more stops have you recorded any Landfill Odor Intensity of 3 (3 - Moderate Odor) or higher?**

Yes

<b>Odor Patrol Stops</b>	26 flagged
Stop #1: Chiquito Canyon Road and Driveway leading to the LA County Fire's Del Valle Regional Training Center	2 flagged
<b>Use map locator to enter lat/long for this observation point.</b>	28101 Chiquito Canyon Rd, Castaic, CA 91384, USA (34.4317609, -118.6589423)
<b>Record time at observation point</b>	24 Apr 2024 7:11 AM PDT
<b>Record Wind Speed (mph)</b>	2.2
<b>Record Wind Direction</b>	S
<b>Have the weather conditions changed since start of patrol?</b>	No
<b>Are you experiencing any odors</b>	Yes
<b>Description of Odor</b>	Landfill Gas
<b>Intensity of Odor</b>	3 - Moderate Odor
<b>Are any corrective actions needed?</b>	
Stop #2: Intersection of Chiquito Canyon Road and Lincoln Avenue	1 flagged
<b>Use map locator to enter lat/long for this observation point.</b>	Chiquito Canyon Rd & Lincoln Ave, California 91355, USA (34.437901, -118.658324)
<b>Record time at observation point</b>	24 Apr 2024 7:13 AM PDT
<b>Record Wind Speed (mph)</b>	2.2
<b>Record Wind Direction</b>	S
<b>Have the weather conditions changed since last recorded?</b>	No
<b>Are you experiencing any odors</b>	Yes
<b>Description of Odor</b>	Landfill Gas
<b>Intensity of Odor</b>	2 - Light odor detected
<b>Are any corrective actions needed?</b>	
Stop #3: Intersection of Lincoln Avenue and Jackson Street	1 flagged

Use map locator to enter lat/long for this observation point.

28611 Lincoln Ave, Val Verde, CA  
91384, USA  
(34.4398392, -118.6560351)

Record time at observation point

24 Apr 2024 7:14 AM PDT

Record Wind Speed (mph)

1.3

Record Wind Direction

S

Have the weather conditions changed since last recorded?

No

Are you experiencing any odors

Yes

Description of Odor

Landfill Gas

Landfill Waste/Trash

Intensity of Odor

2 - Light odor detected

Are any corrective actions needed?

Stop #4: Intersection of Buchanan Way and Chiquito Canyon Road

1 flagged

Use map locator to enter lat/long for this observation point.

28703 Chiquito Canyon Rd,  
Castaic, CA 91384, USA  
(34.441859799999996,  
-118.6573111)

Record time at observation point

24 Apr 2024 7:18 AM PDT

Record Wind Speed (mph)

1.8

Record Wind Direction

S

Have the weather conditions changed since last recorded?

No

Are you experiencing any odors

Yes

Description of Odor

Landfill Waste/Trash

Intensity of Odor

1 - Very light odor detected

Are any corrective actions needed?

No

Stop #5: Intersection of Lincoln Avenue and Harding Avenue

Use map locator to enter lat/long for this observation point.

11629 Daleside Ave, Hawthorne,  
CA 90250, USA

(34.443070999999996,  
-118.655496)

**Record time at observation point** 24 Apr 2024 7:16 AM PDT

**Record Wind Speed (mph)** 0

**Have the weather conditions changed since last recorded?** No

**Are you experiencing any odors** No

Stop #6: Intersection of Chiquito Canyon Road and San Martinez Road 2 flagged

**Use map locator to enter lat/long for this observation point.** 30006 San Martinez Rd, Val Verde, CA 91384, USA (34.444958299999996, -118.6580404)

**Record time at observation point** 24 Apr 2024 7:20 AM PDT

**Record Wind Speed (mph)** 0.9

**Record Wind Direction** SE

**Have the weather conditions changed since last recorded?** No

**Are you experiencing any odors** Yes

**Description of Odor** Landfill Gas

**Intensity of Odor** 3 - Moderate Odor

**Are any corrective actions needed?**

Stop #7: Intersection of San Martinez Road and Morningside Drive

**Use map locator to enter lat/long for this observation point.** 30139 San Martinez Rd, Castaic, CA 91384, USA (34.44624, -118.66109490000001)

**Record time at observation point** 24 Apr 2024 7:22 AM PDT

**Record Wind Speed (mph)** 0

**Have the weather conditions changed since last recorded?** No

**Are you experiencing any odors** No

Stop #8: Intersection of Lexington Drive and Morningside Drive

**Use map locator to enter lat/long for this observation point.** (34.4483845, -118.6606509)

**Record time at observation point** 24 Apr 2024 7:24 AM PDT

**Record Wind Speed (mph)** 0.2

**Record Wind Direction** SE

**Have the weather conditions changed since last recorded?** No

**Are you experiencing any odors** No

Stop #9: Intersection of Val Verde Road and Trellis Road

**Use map locator to enter lat/long for this observation point.** (34.4480874, -118.6628947)

**Record time at observation point** 24 Apr 2024 7:26 AM PDT

**Record Wind Speed (mph)** 0.2

**Record Wind Direction** W

**Have the weather conditions changed since last recorded?** No

**Are you experiencing any odors** No

Stop #10: Intersection of San Martinez Road and Euclid Ave.

**Use map locator to enter lat/long for this observation point.** 30333 San Martinez Rd, Castaic,  
CA 91384, USA  
(34.4478645,  
-118.66565609999999)

**Record time at observation point** 24 Apr 2024 7:28 AM PDT

**Record Wind Speed (mph)** 0.4

**Record Wind Direction** SE

**Have the weather conditions changed since last recorded?** No

**Are you experiencing any odors** No

Stop #11: Intersection of San Martinez Road and Keningston Road

**Use map locator to enter lat/long for this observation point.** 30703 San Martinez Rd, Castaic,

CA 91384, USA  
(34.448692199999996,  
-118.6712099)

<b>Record time at observation point</b>	24 Apr 2024 7:30 AM PDT
<b>Record Wind Speed (mph)</b>	0
<b>Have the weather conditions changed since last recorded?</b>	No
<b>Are you experiencing any odors</b>	No
Stop #12: Intersection of Hunstock Street and Windsor Road	2 flagged
<b>Use map locator to enter lat/long for this observation point.</b>	(34.4460626, -118.6494013)

<b>Record time at observation point</b>	24 Apr 2024 7:36 AM PDT
<b>Record Wind Speed (mph)</b>	1.3
<b>Record Wind Direction</b>	SW
<b>Have the weather conditions changed since last recorded?</b>	No
<b>Are you experiencing any odors</b>	Yes
<b>Description of Odor</b>	Landfill Gas
<b>Intensity of Odor</b>	3 - Moderate Odor
<b>Are any corrective actions needed?</b>	
Stop #13: Intersection of Del Valle Road and Silver Street	1 flagged
<b>Use map locator to enter lat/long for this observation point.</b>	(34.4486631, -118.6552903)

<b>Record time at observation point</b>	24 Apr 2024 7:39 AM PDT
<b>Record Wind Speed</b>	1.1
<b>Record Wind Direction</b>	S
<b>Have the weather conditions changed since last recorded?</b>	No
<b>Are you experiencing any odors</b>	Yes
<b>Description of Odor</b>	Landfill Gas
<b>Intensity of Odor</b>	1 - Very light odor detected

**Are any corrective actions needed?**

Stop #14: Intersection of Del Valle Road and Hasley Canyon Road

**Use map locator to enter lat/long for this observation point.**

Del Valle Rd & Hasley Canyon Rd,  
Hasley Canyon, CA 91384, USA  
(34.456818999999996,  
-118.64180300000001)

**Record time at observation point**

24 Apr 2024 7:41 AM PDT

**Record Wind Speed (mph)**

1.1

**Record Wind Direction**

SW

**Have the weather conditions changed since last recorded?**

No

**Are you experiencing any odors**

No

Stop #15: Intersection of Hasley Canyon Road and Gibraltar Lane

1 flagged

**Use map locator to enter lat/long for this observation point.**

(34.4551207, -118.633444)

**Record time at observation point**

24 Apr 2024 7:44 AM PDT

**Record Wind Speed (mph)**

0.4

**Record Wind Direction**

SW

**Have the weather conditions changed since last recorded?**

No

**Are you experiencing any odors**

Yes

**Description of Odor**

Landfill Gas

**Intensity of Odor**

1 - Very light odor detected

**Are any corrective actions needed?**

Stop #16: Intersection of Gibraltar Lane and Alton Way

2 flagged

**Use map locator to enter lat/long for this observation point.**

28340 Alton Way, Castaic, CA  
91384, USA  
(34.4547214, -118.6302393)

**Record time at observation point**

24 Apr 2024 7:46 AM PDT

**Record Wind Speed (mph)**

2.2

Record Wind Direction	SE		
Have the weather conditions changed since last recorded?	No		
Are you experiencing any odors	Yes		
Description of Odor	<table border="1"> <tr> <td>Landfill Gas</td> <td>Landfill Chemical</td> </tr> </table>	Landfill Gas	Landfill Chemical
Landfill Gas	Landfill Chemical		
Intensity of Odor	4 -Strong Odor		
<b>Are any corrective actions needed?</b>			
Stop #17: Intersection of Castlebury Place and Picadilly Place	1 flagged		
Use map locator to enter lat/long for this observation point.	29732 Castlebury Pl, Castaic, CA 91384, USA (34.4539136, -118.62732229999999)		
Record time at observation point	24 Apr 2024 7:49 AM PDT		
Record Wind Speed (mph)	1.3		
Record Wind Direction	S		
Have the weather conditions changed since last recorded?	No		
Are you experiencing any odors	Yes		
Description of Odor	Landfill Gas		
Intensity of Odor	1 - Very light odor detected		
<b>Are any corrective actions needed?</b>			
Stop #18: Intersection of Gibraltar Lane and Springvale Lane	1 flagged		
Use map locator to enter lat/long for this observation point.	28257 Springvale Ln, Castaic, CA 91384, USA (34.4558965, -118.62827940000001)		
Record time at observation point	24 Apr 2024 7:51 AM PDT		
Record Wind Speed (mph)	1.3		
Record Wind Direction	SE		



Have the weather conditions changed since last recorded?	No		
Are you experiencing any odors	Yes		
Description of Odor	<table border="1"> <tr> <td>Landfill Waste/Trash</td> <td>Landfill Chemical</td> </tr> </table>	Landfill Waste/Trash	Landfill Chemical
Landfill Waste/Trash	Landfill Chemical		
Intensity of Odor	1 - Very light odor detected		
Are any corrective actions needed?			
Stop #19: Intersection of Gibraltar Lane and Cambridge Avenue			
Use map locator to enter lat/long for this observation point.	29826 Cambridge Ave, Castaic, CA 91384, USA (34.4580704, -118.6264562)		
Record time at observation point	24 Apr 2024 7:53 AM PDT		
Record Wind Speed (mph)	1.1		
Record Wind Direction	S		
Have the weather conditions changed since last recorded?	No		
Are you experiencing any odors	No		
Stop #20: Intersection of Cambridge Avenue and Hasley Canyon Road	1 flagged		
Use map locator to enter lat/long for this observation point.	29609 Cambridge Ave, Castaic, CA 91384, USA (34.4550395, -118.62180699999999)		
Record time at observation point	24 Apr 2024 7:55 AM PDT		
Record Wind Speed (mph)	1.3		
Record Wind Direction	SE		
Have the weather conditions changed since last recorded?	No		
Are you experiencing any odors	Yes		
Description of Odor	Other		
Describe "Other" Odor	Sweet household fragrance		

<b>Intensity of Odor</b>	1 - Very light odor detected
<b>Are any corrective actions needed?</b>	No
Stop #21: Intersection of The Old Road and Hillcrest Parkway	
<b>Use map locator to enter lat/long for this observation point.</b>	The Old Rd & Hillcrest Pky, California 91384, USA (34.470033, -118.61671299999998)
<b>Record time at observation point</b>	24 Apr 2024 8:24 AM PDT
<b>Record Wind Speed (mph)</b>	1.3
<b>Record Wind Direction</b>	S
<b>Have the weather conditions changed since last recorded?</b>	No
<b>Are you experiencing any odors</b>	No
Stop #22: Intersection of Hillcrest Parkway and Park Vista Drive at Castaic Elementary School	
<b>Use map locator to enter lat/long for this observation point.</b>	28332 Foothill Rd, Castaic, CA 91384, USA (34.471645699999996, -118.62989749999998)
<b>Record time at observation point</b>	24 Apr 2024 8:20 AM PDT
<b>Record Wind Speed (mph)</b>	2.0
<b>Record Wind Direction</b>	SE
<b>Have the weather conditions changed since last recorded?</b>	No
<b>Are you experiencing any odors</b>	No
Stop #23: Intersection of Creekbed Road and Firebrand Drive	
<b>Use map locator to enter lat/long for this observation point.</b>	27659 Firebrand Dr, Castaic, CA 91384, USA (34.458084899999996, -118.6195279)
<b>Record time at observation point</b>	24 Apr 2024 8:13 AM PDT
<b>Record Wind Speed (mph)</b>	2.5
<b>Record Wind Direction</b>	SE

Have the weather conditions changed since last recorded?	No
Are you experiencing any odors	No
Stop #24: Intersection of The Old Road and Live Oak Road	1 flagged
Use map locator to enter lat/long for this observation point.	29487 The Old Rd, Castaic, CA 91384, USA (34.4528639, -118.61626170000001)
Record time at observation point	24 Apr 2024 8:09 AM PDT
Record Wind Speed (mph)	0.9
Record Wind Direction	SW
Have the weather conditions changed since last recorded?	No
Are you experiencing any odors	Yes
Description of Odor	Other
Describe "Other" Odor	Household waste
Intensity of Odor	1 - Very light odor detected
Are any corrective actions needed?	No
Stop #25: Intersection of Live Oak Road and Hidden Trail Road	1 flagged
Use map locator to enter lat/long for this observation point.	27704 Buckskin Dr, Castaic, CA 91384, USA (34.4498606, -118.6182516)
Record time at observation point	24 Apr 2024 8:07 AM PDT
Record Wind Speed (mph)	1.8
Record Wind Direction	NW
Have the weather conditions changed since last recorded?	No
Are you experiencing any odors	Yes
Description of Odor	Other
Describe "Other" Odor	Sweet vegetation

<b>Intensity of Odor</b>	2 - Light odor detected
<b>Are any corrective actions needed?</b>	No
Stop #26: Intersection of Live Oak Elementary School at Saddleridge Way	1 flagged
<b>Use map locator to enter lat/long for this observation point.</b>	27710 Rangewood Rd, Castaic, CA 91384, USA (34.450107599999996, -118.61922759999999)
<b>Record time at observation point</b>	24 Apr 2024 8:05 AM PDT
<b>Record Wind Speed (mph)</b>	0.4
<b>Record Wind Direction</b>	NW
<b>Have the weather conditions changed since last recorded?</b>	No
<b>Are you experiencing any odors</b>	Yes
<b>Description of Odor</b>	Other
<b>Describe "Other" Odor</b>	Dryer sheets
<b>Intensity of Odor</b>	2 - Light odor detected
<b>Are any corrective actions needed?</b>	
Stop #27: Intersection of Rangewood Road and Buckskin Drive	
<b>Use map locator to enter lat/long for this observation point.</b>	27757 Buckskin Dr, Castaic, CA 91384, USA (34.4493799, -118.61998369999999)
<b>Record time at observation point</b>	24 Apr 2024 8:03 AM PDT
<b>Record Wind Speed (mph)</b>	0.9
<b>Record Wind Direction</b>	SE
<b>Have the weather conditions changed since last recorded?</b>	No
<b>Are you experiencing any odors</b>	No
Stop #28: Intersection of Quincy Street and Cambridge Avenue	1 flagged
<b>Use map locator to enter lat/long for this observation point.</b>	27803 Quincy St, Castaic, CA

91384, USA  
(34.453026699999995,  
-118.62002930000001)

**Record time at observation point** 24 Apr 2024 8:00 AM PDT

**Record Wind Speed (mph)** 0.9

**Record Wind Direction** SW

**Have the weather conditions changed since last recorded?** No

**Are you experiencing any odors** Yes

**Description of Odor** Landfill Gas

**Intensity of Odor** 1 - Very light odor detected

**Are any corrective actions needed?**

Stop #29: Intersection of Hasley Canyon Road and Commerce Center Drive (Santa Clarita Valley International School & Playmakers Preschool) 2 flagged

**Use map locator to enter lat/long for this observation point.** (34.4509844, -118.6250373)

**Record time at observation point** 24 Apr 2024 8:29 AM PDT

**Record Wind Speed (mph)** 0

**Have the weather conditions changed since last recorded?** No

**Are you experiencing any odors** Yes

**Description of Odor** Landfill Gas

**Intensity of Odor** 3 - Moderate Odor

**Are any corrective actions needed?**

Stop #30: Intersection of Commerce Center Drive and Witherspoon Parkway 1 flagged

**Use map locator to enter lat/long for this observation point.** 29011 Witherspoon Pkwy,  
Valencia, CA 91355, USA  
(34.445682,  
-118.62720999999999)

**Record time at observation point** 24 Apr 2024 8:32 AM PDT

Record Wind Speed (mph)	0.9
Record Wind Direction	S
Have the weather conditions changed since last recorded?	No
Are you experiencing any odors	Yes
Description of Odor	Landfill Gas
Intensity of Odor	1 - Very light odor detected

**Are any corrective actions needed?**

Stop #31: Intersection of Franklin Parkway and driveway leading to the United States Postal Service 1 flagged

Use map locator to enter lat/long for this observation point. 28000 Franklin Pkwy, Valencia, CA 91355, USA (34.4352261, -118.62850189999997)

Record time at observation point 24 Apr 2024 8:36 AM PDT

Record Wind Speed (mph)	1.1
Record Wind Direction	W
Have the weather conditions changed since last recorded?	No
Are you experiencing any odors	Yes
Description of Odor	Other
Describe "Other" Odor	Sweet vegetation
Intensity of Odor	2 - Light odor detected
Are any corrective actions needed?	No

Stop #32: Intersection of Henry Mayo Drive and Cambridge View Drive, leading into the Valencia Travel Village RV Resort 1 flagged

Use map locator to enter lat/long for this observation point. 27977-27991 CA-126, Castaic, CA 91384, USA (34.429598399999996, -118.62555839999999)

Record time at observation point 24 Apr 2024 8:40 AM PDT

<b>Record Wind Speed (mph)</b>	0.4
<b>Record Wind Direction</b>	N
<b>Have the weather conditions changed since last recorded?</b>	No
<b>Are you experiencing any odors</b>	Yes
<b>Description of Odor</b>	Landfill Waste/Trash
<b>Intensity of Odor</b>	2 - Light odor detected

**Are any corrective actions needed?**

Odor Compliance with Stipulated Order for Abatement	1 flagged
<b>At 3 or more stops have you recorded any Landfill Odor Intensity of 3 (3 - Moderate Odor) or higher?</b>	Yes

By selecting Yes to the above question, the landfill operating staff will automatically be notified immediately via email of this response. Upon receiving such notification, Chiquita shall review and modify as appropriate fan placement, and conduct a visual inspection of the Reaction Area to assess, and address as needed, any cracks in the surface of the area.

**Recorder Signature**



Julian Jenkins  
24 Apr 2024 8:40 AM PDT

---

**Upon completion of this patrol, please check the box to trigger necessary notifications.**

---





# 4050 - Chiquita Odor Patrol Template

Complete

<b>Score</b>	3 / 3 (100%)	<b>Flagged items</b>	0	<b>Actions</b>	0
<b>Conducted on</b>	25 Apr 2024 5:47 PM PDT				
<b>Prepared by</b>	Nicole Ward				
<b>If the name of the person conducting the Patrol does not appear above, please enter it here:</b>	Isaac and adrian				
<b>What type of patrol is this?</b>	Regular Patrol				
<b>Weather Conditions at the time of patrol.</b>	Sunny				
<b>Temperature at time of Patrol</b>	64°F Should be between -50°F to 125°F				
<b>I acknowledge that I have not visited the working face or other on-site areas where exposed trash or landfill odors such as, but not limited to landfill gas odors, refuse or refuse contaminated material odors, or landfill liquids/landfill leachate odors exist within four hours prior to conducting this odor surveillance.</b>	<input checked="" type="checkbox"/>				
<b>I acknowledge that I will assess each Patrol Stop while standing outside of the vehicle.</b>	<input checked="" type="checkbox"/>				

## Odor Patrol Stops

Stop #1: Chiquito Canyon Road and Driveway leading to the LA County Fire's Del Valle Regional Training Center

Use map locator to enter lat/long for this observation point.

28258-28264 Chiquito Canyon Rd,  
Castaic, CA 91384, USA  
(34.4334746, -118.6594617)

Record time at observation point

25 Apr 2024 5:50 PM PDT

Record Wind Speed (mph)

9.2

Record Wind Direction

S

Have the weather conditions changed since start of patrol?

No

Are you experiencing any odors

No

Stop #2: Intersection of Chiquito Canyon Road and Lincoln Avenue

Use map locator to enter lat/long for this observation point.

28464 Chiquito Canyon Rd,  
Castaic, CA 91384, USA  
(34.438305899999996,  
-118.65799469999999)

Record time at observation point

25 Apr 2024 5:51 PM PDT

Record Wind Speed (mph)

3.6

Record Wind Direction

N

Have the weather conditions changed since last recorded?

No

Are you experiencing any odors

No

Stop #3: Intersection of Lincoln Avenue and Jackson Street

Use map locator to enter lat/long for this observation point.

28611 Lincoln Ave, Val Verde, CA  
91384, USA  
(34.4398392, -118.6560351)

Record time at observation point

25 Apr 2024 5:52 PM PDT

Record Wind Speed (mph)

3.8

Record Wind Direction

NE

Have the weather conditions changed since last recorded?

No

<b>Are you experiencing any odors</b>	No
Stop #4: Intersection of Buchanan Way and Chiquito Canyon Road	
<b>Use map locator to enter lat/long for this observation point.</b>	Chiquito Canyon Rd & Taylor St, Val Verde, CA 91384, USA (34.443413, -118.65728299999999)
<b>Record time at observation point</b>	25 Apr 2024 5:53 PM PDT
<b>Record Wind Speed (mph)</b>	3
<b>Record Wind Direction</b>	S
<b>Have the weather conditions changed since last recorded?</b>	No
<b>Are you experiencing any odors</b>	No
Stop #5: Intersection of Lincoln Avenue and Harding Avenue	
<b>Use map locator to enter lat/long for this observation point.</b>	11629 Daleside Ave, Hawthorne, CA 90250, USA (34.443070999999996, -118.655496)
<b>Record time at observation point</b>	25 Apr 2024 5:53 PM PDT
<b>Record Wind Speed (mph)</b>	4.6
<b>Record Wind Direction</b>	N
<b>Have the weather conditions changed since last recorded?</b>	No
<b>Are you experiencing any odors</b>	No
Stop #6: Intersection of Chiquito Canyon Road and San Martinez Road	
<b>Use map locator to enter lat/long for this observation point.</b>	(34.4449562, -118.6577531)
<b>Record time at observation point</b>	25 Apr 2024 5:54 PM PDT
<b>Record Wind Speed (mph)</b>	4.7
<b>Record Wind Direction</b>	N
<b>Have the weather conditions changed since last recorded?</b>	No

<b>Are you experiencing any odors</b>	No
Stop #7: Intersection of San Martinez Road and Morningside Drive	
<b>Use map locator to enter lat/long for this observation point.</b>	(34.4466885, -118.6610756)
<b>Record time at observation point</b>	25 Apr 2024 5:55 PM PDT
<b>Record Wind Speed (mph)</b>	0
<b>Have the weather conditions changed since last recorded?</b>	No
<b>Are you experiencing any odors</b>	No
Stop #8: Intersection of Lexington Drive and Morningside Drive	
<b>Use map locator to enter lat/long for this observation point.</b>	(34.4484842, -118.6607042)
<b>Record time at observation point</b>	25 Apr 2024 5:56 PM PDT
<b>Record Wind Speed (mph)</b>	0
<b>Have the weather conditions changed since last recorded?</b>	No
<b>Are you experiencing any odors</b>	No
Stop #9: Intersection of Val Verde Road and Trellis Road	
<b>Use map locator to enter lat/long for this observation point.</b>	(34.4480732, -118.6628985)
<b>Record time at observation point</b>	25 Apr 2024 5:57 PM PDT
<b>Record Wind Speed (mph)</b>	3.1
<b>Record Wind Direction</b>	S
<b>Have the weather conditions changed since last recorded?</b>	No
<b>Are you experiencing any odors</b>	No
Stop #10: Intersection of San Martinez Road and Euclid Ave.	
<b>Use map locator to enter lat/long for this observation point.</b>	(34.4479095, -118.6658398)
<b>Record time at observation point</b>	25 Apr 2024 5:58 PM PDT
<b>Record Wind Speed (mph)</b>	.7

<b>Record Wind Direction</b>	E
<b>Have the weather conditions changed since last recorded?</b>	No
<b>Are you experiencing any odors</b>	No
Stop #11: Intersection of San Martinez Road and Keningston Road	
<b>Use map locator to enter lat/long for this observation point.</b>	30703 San Martinez Rd, Castaic, CA 91384, USA (34.448692199999996, -118.6712099)
<b>Record time at observation point</b>	25 Apr 2024 5:59 PM PDT
<b>Record Wind Speed (mph)</b>	2.5
<b>Record Wind Direction</b>	E
<b>Have the weather conditions changed since last recorded?</b>	No
<b>Are you experiencing any odors</b>	No
Stop #12: Intersection of Hunstock Street and Windsor Road	
<b>Use map locator to enter lat/long for this observation point.</b>	(34.4460715, -118.6495502)
<b>Record time at observation point</b>	25 Apr 2024 6:03 PM PDT
<b>Record Wind Speed (mph)</b>	.4
<b>Record Wind Direction</b>	E
<b>Have the weather conditions changed since last recorded?</b>	No
<b>Are you experiencing any odors</b>	No
Stop #13: Intersection of Del Valle Road and Silver Street	
<b>Use map locator to enter lat/long for this observation point.</b>	(34.4485837, -118.6553037)
<b>Record time at observation point</b>	25 Apr 2024 6:05 PM PDT
<b>Record Wind Speed</b>	7.4
<b>Record Wind Direction</b>	N
<b>Have the weather conditions changed since last recorded?</b>	No

**Are you experiencing any odors**

No

Stop #14: Intersection of Del Valle Road and Hasley Canyon Road

**Use map locator to enter lat/long for this observation point.**

Del Valle Rd & Hasley Canyon Rd,  
Hasley Canyon, CA 91384, USA  
(34.456818999999996,  
-118.64180300000001)

**Record time at observation point**

25 Apr 2024 6:07 PM PDT

**Record Wind Speed (mph)**

2.9

**Record Wind Direction**

N

**Have the weather conditions changed since last recorded?**

No

**Are you experiencing any odors**

No

Stop #15: Intersection of Hasley Canyon Road and Gibraltar Lane

**Use map locator to enter lat/long for this observation point.**

28579 Gibraltar Ln, Castaic, CA  
91384, USA  
(34.4551702,  
-118.63360240000002)

**Record time at observation point**

25 Apr 2024 6:08 PM PDT

**Record Wind Speed (mph)**

.4

**Record Wind Direction**

SE

**Have the weather conditions changed since last recorded?**

No

**Are you experiencing any odors**

No

Stop #16: Intersection of Gibraltar Lane and Alton Way

**Use map locator to enter lat/long for this observation point.**

Gibraltar Ln And Alton Way

**Record time at observation point**

25 Apr 2024 6:10 PM PDT

**Record Wind Speed (mph)**

2

**Record Wind Direction**

N

**Have the weather conditions changed since last recorded?**

No

Are you experiencing any odors

No

Stop #17: Intersection of Castlebury Place and Picadilly Place

Use map locator to enter lat/long for this observation point.

Castleberry Place And Picadilly Place

Record time at observation point

25 Apr 2024 6:14 PM PDT

Record Wind Speed (mph)

.8

Record Wind Direction

NE

Have the weather conditions changed since last recorded?

No

Are you experiencing any odors

No

Stop #18: Intersection of Gibraltar Lane and Springvale Lane

Use map locator to enter lat/long for this observation point.

Gibraltar Ln And Springvale Ln

Record time at observation point

25 Apr 2024 7:57 PM PDT

Record Wind Speed (mph)

4.6

Record Wind Direction

E

Have the weather conditions changed since last recorded?

No

Are you experiencing any odors

No

Stop #19: Intersection of Gibraltar Lane and Cambridge Avenue

Use map locator to enter lat/long for this observation point.

Gibraltar Ln And Cambridge Ave

Record time at observation point

25 Apr 2024 7:57 PM PDT

Record Wind Speed (mph)

1.2

Record Wind Direction

N

Have the weather conditions changed since last recorded?

No

Are you experiencing any odors

No

Stop #20: Intersection of Cambridge Avenue and Hasley Canyon Road

Use map locator to enter lat/long for this observation point.

Cambridge Ave And Hasley

<b>Record time at observation point</b>	25 Apr 2024 7:57 PM PDT
<b>Record Wind Speed (mph)</b>	.8
<b>Record Wind Direction</b>	S
<b>Have the weather conditions changed since last recorded?</b>	No
<b>Are you experiencing any odors</b>	No
Stop #21: Intersection of The Old Road and Hillcrest Parkway	
<b>Use map locator to enter lat/long for this observation point.</b>	Old Rd And Hillcrest Prkwy
<b>Record time at observation point</b>	25 Apr 2024 7:57 PM PDT
<b>Record Wind Speed (mph)</b>	2.6
<b>Record Wind Direction</b>	NE
<b>Have the weather conditions changed since last recorded?</b>	No
<b>Are you experiencing any odors</b>	No
Stop #22: Intersection of Hillcrest Parkway and Park Vista Drive at Castaic Elementary School	
<b>Use map locator to enter lat/long for this observation point.</b>	Hillcrest Prkwy And Patk Vista Drive
<b>Record time at observation point</b>	25 Apr 2024 7:57 PM PDT
<b>Record Wind Speed (mph)</b>	5.6
<b>Record Wind Direction</b>	N
<b>Have the weather conditions changed since last recorded?</b>	No
<b>Are you experiencing any odors</b>	No
Stop #23: Intersection of Creekbed Road and Firebrand Drive	
<b>Use map locator to enter lat/long for this observation point.</b>	Creekbed Rd And Firebrand Dr
<b>Record time at observation point</b>	25 Apr 2024 7:57 PM PDT
<b>Record Wind Speed (mph)</b>	2



<b>Record Wind Direction</b>	S
<b>Have the weather conditions changed since last recorded?</b>	No
<b>Are you experiencing any odors</b>	No
Stop #24: Intersection of The Old Road and Live Oak Road	
<b>Use map locator to enter lat/long for this observation point.</b>	Old Rd And Live Oak Rd
<b>Record time at observation point</b>	25 Apr 2024 7:57 PM PDT
<b>Record Wind Speed (mph)</b>	2.4
<b>Record Wind Direction</b>	N
<b>Have the weather conditions changed since last recorded?</b>	No
<b>Are you experiencing any odors</b>	No
Stop #25: Intersection of Live Oak Road and Hidden Trail Road	
<b>Use map locator to enter lat/long for this observation point.</b>	Love Oak Rd And Hidden Train Rd
<b>Record time at observation point</b>	25 Apr 2024 7:57 PM PDT
<b>Record Wind Speed (mph)</b>	1.9
<b>Record Wind Direction</b>	E
<b>Have the weather conditions changed since last recorded?</b>	No
<b>Are you experiencing any odors</b>	No
Stop #26: Intersection of Live Oak Elementary School at Saddleridge Way	
<b>Use map locator to enter lat/long for this observation point.</b>	Like Oak And Saddleridge
<b>Record time at observation point</b>	25 Apr 2024 7:57 PM PDT
<b>Record Wind Speed (mph)</b>	.4
<b>Record Wind Direction</b>	E
<b>Have the weather conditions changed since last recorded?</b>	No
<b>Are you experiencing any odors</b>	No

Stop #27: Intersection of Rangewood Road and Buckskin Drive

**Use map locator to enter lat/long for this observation point.**

Rangewood Rd And Buckskin Dr

**Record time at observation point**

25 Apr 2024 7:57 PM PDT

**Record Wind Speed (mph)**

2.4

**Record Wind Direction**

S

**Have the weather conditions changed since last recorded?**

No

**Are you experiencing any odors**

No

Stop #28: Intersection of Quincy Street and Cambridge Avenue

**Use map locator to enter lat/long for this observation point.**

Quincy St And Cambridge Ave

**Record time at observation point**

25 Apr 2024 7:57 PM PDT

**Record Wind Speed (mph)**

2.4

**Record Wind Direction**

N

**Have the weather conditions changed since last recorded?**

No

**Are you experiencing any odors**

No

Stop #29: Intersection of Hasley Canyon Road and Commerce Center Drive (Santa Clarita Valley International School & Playmakers Preschool)

**Use map locator to enter lat/long for this observation point.**

28050 Hasley Canyon Rd, Castaic,  
CA 91384, USA  
(34.4509658, -118.6246102)

**Record time at observation point**

25 Apr 2024 7:49 PM PDT

**Record Wind Speed (mph)**

.8

**Record Wind Direction**

N

**Have the weather conditions changed since last recorded?**

No

**Are you experiencing any odors**

No

Stop #30: Intersection of Commerce Center Drive and Witherspoon Parkway

Use map locator to enter lat/long for this observation point.

Commerce Center Dr, Valencia, CA  
91355, USA  
(34.450597699999996,  
-118.6258824)

Record time at observation point

25 Apr 2024 7:49 PM PDT

Record Wind Speed (mph)

1.3

Record Wind Direction

N

Have the weather conditions changed since last recorded?

No

Are you experiencing any odors

No

Stop #31: Intersection of Franklin Parkway and driveway leading to the United States Postal Service

Use map locator to enter lat/long for this observation point.

28000 Franklin Pkwy, Valencia, CA  
91355, USA  
(34.4341939, -118.6284419)

Record time at observation point

25 Apr 2024 7:52 PM PDT

Record Wind Speed (mph)

1.6

Record Wind Direction

NE

Have the weather conditions changed since last recorded?

No

Are you experiencing any odors

No

Stop #32: Intersection of Henry Mayo Drive and Cambridge View Drive, leading into the Valencia Travel Village RV Resort

Use map locator to enter lat/long for this observation point.

27958-27946 CA-126, Castaic, CA  
91384, USA  
(34.429681099999996,  
-118.6250687)

Record time at observation point

25 Apr 2024 7:53 PM PDT

Record Wind Speed (mph)

.2

Record Wind Direction

NE

Have the weather conditions changed since last recorded?

No

Are you experiencing any odors

No

Odor Compliance with Stipulated Order for Abatement

**At 3 or more stops have you recorded any Landfill Odor Intensity of 3 (3 - Moderate Odor) or higher?**

---

No

**Recorder Signature**



isaac dominguez  
25 Apr 2024 7:57 PM PDT

---

**Upon completion of this patrol, please check the box to trigger necessary notifications.**

# 4050 - Chiquita Odor Patrol Template

Complete

<b>Score</b>	3 / 3 (100%)	<b>Flagged items</b>	13	<b>Actions</b>	0
<b>Conducted on</b>	25 Apr 2024 6:51 AM PDT				
<b>Prepared by</b>	Chiquita Landfill				
<b>If the name of the person conducting the Patrol does not appear above, please enter it here:</b>	Julian Jenkins				
<b>What type of patrol is this?</b>	Regular Patrol				
<b>Weather Conditions at the time of patrol.</b>	Partly Cloudy				
<b>Temperature at time of Patrol</b>	54°F Should be between -50°F to 125°F				
<b>I acknowledge that I have not visited the working face or other on-site areas where exposed trash or landfill odors such as, but not limited to landfill gas odors, refuse or refuse contaminated material odors, or landfill liquids/landfill leachate odors exist within four hours prior to conducting this odor surveillance.</b>	<input checked="" type="checkbox"/>				
<b>I acknowledge that I will assess each Patrol Stop while standing outside of the vehicle.</b>	<input checked="" type="checkbox"/>				

**Flagged items**

13 flagged

Odor Patrol Stops / Stop #17: Intersection of Castlebury Place and Picadilly Place

**Are you experiencing any odors**

Yes

Odor Patrol Stops / Stop #18: Intersection of Gibraltar Lane and Springvale Lane

**Are you experiencing any odors**

Yes

Odor Patrol Stops / Stop #21: Intersection of The Old Road and Hillcrest Parkway

**Are you experiencing any odors**

Yes

Odor Patrol Stops / Stop #21: Intersection of The Old Road and Hillcrest Parkway

**Intensity of Odor**

3 - Moderate Odor

Odor Patrol Stops / Stop #26: Intersection of Live Oak Elementary School at Saddleridge Way

**Are you experiencing any odors**

Yes

Odor Patrol Stops / Stop #27: Intersection of Rangewood Road and Buckskin Drive

**Are you experiencing any odors**

Yes

Odor Patrol Stops / Stop #27: Intersection of Rangewood Road and Buckskin Drive

**Intensity of Odor**

3 - Moderate Odor

Odor Patrol Stops / Stop #29: Intersection of Hasley Canyon Road and Commerce Center Drive (Santa Clarita Valley International School &amp; Playmakers Preschool)

**Are you experiencing any odors**

Yes

Odor Patrol Stops / Stop #29: Intersection of Hasley Canyon Road and Commerce Center Drive (Santa Clarita Valley International School &amp; Playmakers Preschool)

**Intensity of Odor**

3 - Moderate Odor

Odor Patrol Stops / Stop #30: Intersection of Commerce Center Drive and Witherspoon Parkway

**Are you experiencing any odors**

Yes

Odor Patrol Stops / Stop #31: Intersection of Franklin Parkway and driveway leading to the United States Postal Service

**Are you experiencing any odors**

Yes

Odor Patrol Stops / Stop #31: Intersection of Franklin Parkway and driveway leading to the United States Postal Service

**Intensity of Odor**

4 -Strong Odor

Odor Patrol Stops / Odor Compliance with Stipulated Order for Abatement

**At 3 or more stops have you recorded any Landfill Odor Intensity of 3 (3 - Moderate Odor) or higher?**

Yes

**Odor Patrol Stops**

13 flagged

Stop #1: Chiquito Canyon Road and Driveway leading to the LA County Fire's Del Valle Regional Training Center

**Use map locator to enter lat/long for this observation point.**

28101 Chiquito Canyon Rd,  
Castaic, CA 91384, USA  
(34.4317609, -118.6589423)

**Record time at observation point**

25 Apr 2024 8:46 AM PDT

**Record Wind Speed (mph)**

4.9

**Record Wind Direction**

S

**Have the weather conditions changed since start of patrol?**

No

**Are you experiencing any odors**

No

Stop #2: Intersection of Chiquito Canyon Road and Lincoln Avenue

**Use map locator to enter lat/long for this observation point.**

Chiquito Canyon Rd & Lincoln Ave,  
California 91355, USA  
(34.437901, -118.658324)

**Record time at observation point**

25 Apr 2024 8:44 AM PDT

**Record Wind Speed (mph)**

4.5

**Record Wind Direction**

S

**Have the weather conditions changed since last recorded?**

No

**Are you experiencing any odors**

No

Stop #3: Intersection of Lincoln Avenue and Jackson Street

**Use map locator to enter lat/long for this observation point.**

28543 Lincoln Ave, Castaic, CA  
91384, USA  
(34.4395774, -118.6561263)

**Record time at observation point**

25 Apr 2024 8:42 AM PDT

**Record Wind Speed (mph)**

2.2

**Record Wind Direction**

S

**Have the weather conditions changed since last recorded?**

No



**Are you experiencing any odors**

No

Stop #4: Intersection of Buchanan Way and Chiquito Canyon Road

**Use map locator to enter lat/long for this observation point.**

28703 Chiquito Canyon Rd,  
Castaic, CA 91384, USA  
(34.441859799999996,  
-118.6573111)

**Record time at observation point**

25 Apr 2024 8:37 AM PDT

**Record Wind Speed (mph)**

5.1

**Record Wind Direction**

SE

**Have the weather conditions changed since last recorded?**

No

**Are you experiencing any odors**

No

Stop #5: Intersection of Lincoln Avenue and Harding Avenue

**Use map locator to enter lat/long for this observation point.**

(34.4428838, -118.6557192)

**Record time at observation point**

25 Apr 2024 8:39 AM PDT

**Record Wind Speed (mph)**

3.6

**Record Wind Direction**

SE

**Have the weather conditions changed since last recorded?**

No

**Are you experiencing any odors**

No

Stop #6: Intersection of Chiquito Canyon Road and San Martinez Road

**Use map locator to enter lat/long for this observation point.**

30006 San Martinez Rd, Val Verde,  
CA 91384, USA  
(34.444958299999996,  
-118.6580404)

**Record time at observation point**

25 Apr 2024 8:34 AM PDT

**Record Wind Speed (mph)**

1.8

**Record Wind Direction**

SE

**Have the weather conditions changed since last recorded?**

No

<b>Are you experiencing any odors</b>	No
Stop #7: Intersection of San Martinez Road and Morningside Drive	
<b>Use map locator to enter lat/long for this observation point.</b>	(34.4463955, -118.6613424)
<b>Record time at observation point</b>	25 Apr 2024 8:32 AM PDT
<b>Record Wind Speed (mph)</b>	3.6
<b>Record Wind Direction</b>	NW
<b>Have the weather conditions changed since last recorded?</b>	No
<b>Are you experiencing any odors</b>	No
Stop #8: Intersection of Lexington Drive and Morningside Drive	
<b>Use map locator to enter lat/long for this observation point.</b>	(34.4484338, -118.660765)
<b>Record time at observation point</b>	25 Apr 2024 8:30 AM PDT
<b>Record Wind Speed (mph)</b>	2.0
<b>Record Wind Direction</b>	SW
<b>Have the weather conditions changed since last recorded?</b>	No
<b>Are you experiencing any odors</b>	No
Stop #9: Intersection of Val Verde Road and Trellis Road	
<b>Use map locator to enter lat/long for this observation point.</b>	(34.4481095, -118.6630043)
<b>Record time at observation point</b>	25 Apr 2024 8:27 AM PDT
<b>Record Wind Speed (mph)</b>	0.4
<b>Record Wind Direction</b>	N
<b>Have the weather conditions changed since last recorded?</b>	No
<b>Are you experiencing any odors</b>	No
Stop #10: Intersection of San Martinez Road and Euclid Ave.	
<b>Use map locator to enter lat/long for this observation point.</b>	(34.4479161, -118.665903)

Record time at observation point

25 Apr 2024 8:24 AM PDT

Record Wind Speed (mph)

0.9

Record Wind Direction

SE

Have the weather conditions changed since last recorded?

No

Are you experiencing any odors

No

Stop #11: Intersection of San Martinez Road and Keningston Road

30703 San Martinez Rd, Castaic,  
CA 91384, USA  
(34.448692199999996,  
-118.6712099)

Use map locator to enter lat/long for this observation point.

Record time at observation point

25 Apr 2024 8:22 AM PDT

Record Wind Speed (mph)

0.9

Record Wind Direction

W

Have the weather conditions changed since last recorded?

No

Are you experiencing any odors

No

Stop #12: Intersection of Hunstock Street and Windsor Road

Use map locator to enter lat/long for this observation point.

(34.4460546, -118.6494767)

Record time at observation point

25 Apr 2024 8:16 AM PDT

Record Wind Speed (mph)

0.9

Record Wind Direction

SW

Have the weather conditions changed since last recorded?

No

Are you experiencing any odors

No

Stop #13: Intersection of Del Valle Road and Silver Street

Use map locator to enter lat/long for this observation point.

(34.4484001, -118.6555622)

Record time at observation point

25 Apr 2024 8:12 AM PDT

Record Wind Speed

4.2

<b>Record Wind Direction</b>	SW
<b>Have the weather conditions changed since last recorded?</b>	No
<b>Are you experiencing any odors</b>	No
Stop #14: Intersection of Del Valle Road and Hasley Canyon Road	
<b>Use map locator to enter lat/long for this observation point.</b>	Del Valle Rd & Hasley Canyon Rd, Hasley Canyon, CA 91384, USA (34.456818999999996, -118.64180300000001)
<b>Record time at observation point</b>	25 Apr 2024 8:10 AM PDT
<b>Record Wind Speed (mph)</b>	4.2
<b>Record Wind Direction</b>	SW
<b>Have the weather conditions changed since last recorded?</b>	No
<b>Are you experiencing any odors</b>	No
Stop #15: Intersection of Hasley Canyon Road and Gibraltar Lane	
<b>Use map locator to enter lat/long for this observation point.</b>	(34.4553362, -118.6333649)
<b>Record time at observation point</b>	25 Apr 2024 8:07 AM PDT
<b>Record Wind Speed (mph)</b>	2.7
<b>Record Wind Direction</b>	S
<b>Have the weather conditions changed since last recorded?</b>	No
<b>Are you experiencing any odors</b>	No
Stop #16: Intersection of Gibraltar Lane and Alton Way	
<b>Use map locator to enter lat/long for this observation point.</b>	(34.4550134, -118.6300398)
<b>Record time at observation point</b>	25 Apr 2024 8:05 AM PDT
<b>Record Wind Speed (mph)</b>	1.3
<b>Record Wind Direction</b>	W

Have the weather conditions changed since last recorded?	No
Are you experiencing any odors	No
Stop #17: Intersection of Castlebury Place and Picadilly Place	1 flagged
Use map locator to enter lat/long for this observation point.	(34.4536325, -118.6277037)
Record time at observation point	25 Apr 2024 8:02 AM PDT
Record Wind Speed (mph)	0
Have the weather conditions changed since last recorded?	No
Are you experiencing any odors	Yes
Description of Odor	<input type="checkbox"/> Landfill Gas <input type="checkbox"/> Other
Describe "Other" Odor	Sweet chemical odor
Intensity of Odor	1 - Very light odor detected
Are any corrective actions needed?	
Stop #18: Intersection of Gibraltar Lane and Springvale Lane	1 flagged
Use map locator to enter lat/long for this observation point.	(34.4556778, -118.6284624)
Record time at observation point	25 Apr 2024 7:59 AM PDT
Record Wind Speed (mph)	0.9
Record Wind Direction	SW
Have the weather conditions changed since last recorded?	No
Are you experiencing any odors	Yes
Description of Odor	<input type="checkbox"/> Landfill Gas <input type="checkbox"/> Other
Describe "Other" Odor	Sweet chemical odor
Intensity of Odor	2 - Light odor detected

**Are any corrective actions needed?**

Stop #19: Intersection of Gibraltar Lane and Cambridge Avenue

**Use map locator to enter lat/long for this observation point.**

28003 Gibraltar Ln, Castaic, CA  
91384, USA  
(34.4583288, -118.6270032)

**Record time at observation point**

25 Apr 2024 7:56 AM PDT

**Record Wind Speed (mph)**

0

**Have the weather conditions changed since last recorded?**

No

**Are you experiencing any odors**

No

Stop #20: Intersection of Cambridge Avenue and Hasley Canyon Road

**Use map locator to enter lat/long for this observation point.**

29619 Newport Pl, Castaic, CA  
91384, USA  
(34.454428199999995,  
-118.62139669999998)

**Record time at observation point**

25 Apr 2024 7:12 AM PDT

**Record Wind Speed (mph)**

0

**Have the weather conditions changed since last recorded?**

No

**Are you experiencing any odors**

No

Stop #21: Intersection of The Old Road and Hillcrest Parkway

2 flagged

**Use map locator to enter lat/long for this observation point.**

The Old Rd & Hillcrest Pky,  
California 91384, USA  
(34.470033,  
-118.61671299999998)

**Record time at observation point**

25 Apr 2024 7:38 AM PDT

**Record Wind Speed (mph)**

3.8

**Record Wind Direction**

SE

**Have the weather conditions changed since last recorded?**

No

**Are you experiencing any odors**

Yes

**Description of Odor**

Landfill Gas

Intensity of Odor

3 - Moderate Odor

Are any corrective actions needed?

Stop #22: Intersection of Hillcrest Parkway and Park Vista Drive at Castaic Elementary School

28332 Foothill Rd, Castaic, CA  
91384, USA  
(34.471645699999996,  
-118.62989749999998)

Use map locator to enter lat/long for this observation point.

Record time at observation point

25 Apr 2024 7:34 AM PDT

Record Wind Speed (mph)

2.2

Record Wind Direction

W

Have the weather conditions changed since last recorded?

No

Are you experiencing any odors

No

Stop #23: Intersection of Creekbed Road and Firebrand Drive

Use map locator to enter lat/long for this observation point.

(34.4578943, -118.6196277)

Record time at observation point

25 Apr 2024 7:41 AM PDT

Record Wind Speed (mph)

0

Have the weather conditions changed since last recorded?

No

Are you experiencing any odors

No

Stop #24: Intersection of The Old Road and Live Oak Road

Use map locator to enter lat/long for this observation point.

29487 The Old Rd, Castaic, CA  
91384, USA  
(34.4528639,  
-118.6162617000001)

Record time at observation point

25 Apr 2024 7:28 AM PDT

Record Wind Speed (mph)

0

Have the weather conditions changed since last recorded?

No

Are you experiencing any odors

No

Stop #25: Intersection of Live Oak Road and Hidden Trail Road

Use map locator to enter lat/long for this observation point.

27704 Buckskin Dr, Castaic, CA  
91384, USA  
(34.4498606, -118.6182516)

Record time at observation point

25 Apr 2024 7:25 AM PDT

Record Wind Speed (mph)

1.1

Record Wind Direction

SW

Have the weather conditions changed since last recorded?

No

Are you experiencing any odors

No

Stop #26: Intersection of Live Oak Elementary School at  
Saddleridge Way

1 flagged

Use map locator to enter lat/long for this observation point.

27716 Saddleridge Way, Castaic,  
CA 91384, USA  
(34.4499516,  
-118.61930000000001)

Record time at observation point

25 Apr 2024 7:24 AM PDT

Record Wind Speed (mph)

0.4

Record Wind Direction

W

Have the weather conditions changed since last recorded?

No

Are you experiencing any odors

Yes

Description of Odor

Other

Landfill Gas

Describe "Other" Odor

Sweet chemical odor

Intensity of Odor

1 - Very light odor detected

Are any corrective actions needed?

Stop #27: Intersection of Rangewood Road and Buckskin Drive

2 flagged

Use map locator to enter lat/long for this observation point.

29203 Saddleridge Way, Castaic,  
CA 91384, USA  
(34.4492799,  
-118.62036769999999)

Record time at observation point

25 Apr 2024 7:22 AM PDT



Record Wind Speed (mph)	1.3
Record Wind Direction	SW
Have the weather conditions changed since last recorded?	No
Are you experiencing any odors	Yes
Description of Odor	Landfill Gas
Intensity of Odor	3 - Moderate Odor

**Are any corrective actions needed?**

Stop #28: Intersection of Quincy Street and Cambridge Avenue

**Use map locator to enter lat/long for this observation point.**

27803 Quincy St, Castaic, CA  
91384, USA  
(34.453026699999995,  
-118.62002930000001)

Record time at observation point 25 Apr 2024 7:14 AM PDT

Record Wind Speed (mph)	0.7
Record Wind Direction	N
Have the weather conditions changed since last recorded?	No
Are you experiencing any odors	No

Stop #29: Intersection of Hasley Canyon Road and Commerce Center Drive (Santa Clarita Valley International School & Playmakers Preschool)

2 flagged

**Use map locator to enter lat/long for this observation point.**

28050 Hasley Canyon Rd, Castaic,  
CA 91384, USA  
(34.4509472, -118.6247111)

Record time at observation point 25 Apr 2024 7:09 AM PDT

Record Wind Speed (mph)	0.9
Record Wind Direction	W
Have the weather conditions changed since last recorded?	No
Are you experiencing any odors	Yes
Description of Odor	Other

<b>Describe "Other" Odor</b>	Sweet chemical odor
<b>Intensity of Odor</b>	3 - Moderate Odor
<b>Are any corrective actions needed?</b>	No
Stop #30: Intersection of Commerce Center Drive and Witherspoon Parkway	1 flagged
<b>Use map locator to enter lat/long for this observation point.</b>	Commerce Center Dr & Witherspoon Pky, California 91355, USA (34.445074999999996, -118.62639800000001)
<b>Record time at observation point</b>	25 Apr 2024 7:06 AM PDT
<b>Record Wind Speed (mph)</b>	0.9
<b>Record Wind Direction</b>	SW
<b>Have the weather conditions changed since last recorded?</b>	No
<b>Are you experiencing any odors</b>	Yes
<b>Description of Odor</b>	Landfill Gas
<b>Intensity of Odor</b>	1 - Very light odor detected
<b>Are any corrective actions needed?</b>	
Stop #31: Intersection of Franklin Parkway and driveway leading to the United States Postal Service	2 flagged
<b>Use map locator to enter lat/long for this observation point.</b>	28000-27996 Franklin Pkwy, Valencia, CA 91355, USA (34.4339624, -118.6283981)
<b>Record time at observation point</b>	25 Apr 2024 7:02 AM PDT
<b>Record Wind Speed (mph)</b>	0.9
<b>Record Wind Direction</b>	N
<b>Have the weather conditions changed since last recorded?</b>	No
<b>Are you experiencing any odors</b>	Yes
<b>Description of Odor</b>	Landfill Gas

**Intensity of Odor**

4 -Strong Odor

**Are any corrective actions needed?**

Stop #32: Intersection of Henry Mayo Drive and Cambridge View Drive, leading into the Valencia Travel Village RV Resort

**Use map locator to enter lat/long for this observation point.**

Cambridge View Dr, Valencia, CA  
91355, USA  
(34.4295426, -118.6248099)

**Record time at observation point**

25 Apr 2024 6:57 AM PDT

**Record Wind Speed (mph)**

1.3

**Record Wind Direction**

NW

**Have the weather conditions changed since last recorded?**

No

**Are you experiencing any odors**

No

**Odor Compliance with Stipulated Order for Abatement**

1 flagged

**At 3 or more stops have you recorded any Landfill Odor Intensity of 3 (3 - Moderate Odor) or higher?**

Yes

By selecting Yes to the above question, the landfill operating staff will automatically be notified immediately via email of this response. Upon receiving such notification, Chiquita shall review and modify as appropriate fan placement, and conduct a visual inspection of the Reaction Area to assess, and address as needed, any cracks in the surface of the area.

**Recorder Signature**



Julian Jenkins  
25 Apr 2024 8:46 AM PDT

---

**Upon completion of this patrol, please check the box to trigger necessary notifications.**

---



# 4050 - Chiquita Odor Patrol Template

Complete

<b>Score</b>	3 / 3 (100%)	<b>Flagged items</b>	2	<b>Actions</b>	0
<b>Conducted on</b>	26 Apr 2024 5:51 PM PDT				
<b>Prepared by</b>	Chiquita Landfill				
<b>If the name of the person conducting the Patrol does not appear above, please enter it here:</b>	Isaac and adrian				
<b>What type of patrol is this?</b>	Regular Patrol				
<b>Weather Conditions at the time of patrol.</b>	Sunny				
<b>Temperature at time of Patrol</b>	68°F Should be between -50°F to 125°F				
<b>I acknowledge that I have not visited the working face or other on-site areas where exposed trash or landfill odors such as, but not limited to landfill gas odors, refuse or refuse contaminated material odors, or landfill liquids/landfill leachate odors exist within four hours prior to conducting this odor surveillance.</b>	<input checked="" type="checkbox"/>				
<b>I acknowledge that I will assess each Patrol Stop while standing outside of the vehicle.</b>	<input checked="" type="checkbox"/>				

**Flagged items**

2 flagged

Odor Patrol Stops / Stop #31: Intersection of Franklin Parkway and driveway leading to the United States Postal Service

**Are you experiencing any odors**

Yes

Odor Patrol Stops / Stop #31: Intersection of Franklin Parkway and driveway leading to the United States Postal Service

**Intensity of Odor**

3 - Moderate Odor

**Odor Patrol Stops**

2 flagged

Stop #1: Chiquito Canyon Road and Driveway leading to the LA County Fire's Del Valle Regional Training Center

**Use map locator to enter lat/long for this observation point.**28101 Chiquito Canyon Rd,  
Castaic, CA 91384, USA  
(34.4327531, -118.6590947)**Record time at observation point**

26 Apr 2024 5:55 PM PDT

**Record Wind Speed (mph)**

5.1

**Record Wind Direction**

NW

**Have the weather conditions changed since start of patrol?**

No

**Are you experiencing any odors**

No

Stop #2: Intersection of Chiquito Canyon Road and Lincoln Avenue

**Use map locator to enter lat/long for this observation point.**28464 Chiquito Canyon Rd,  
Castaic, CA 91384, USA  
(34.438305899999996,  
-118.65799469999999)**Record time at observation point**

26 Apr 2024 5:56 PM PDT

**Record Wind Speed (mph)**

4.2

**Record Wind Direction**

N

**Have the weather conditions changed since last recorded?**

No

**Are you experiencing any odors**

No

Stop #3: Intersection of Lincoln Avenue and Jackson Street

**Use map locator to enter lat/long for this observation point.**

(34.4396584, -118.6558889)

**Record time at observation point**

26 Apr 2024 5:57 PM PDT

**Record Wind Speed (mph)**

.9

**Record Wind Direction**

N

**Have the weather conditions changed since last recorded?**

No

**Are you experiencing any odors**

No

Stop #4: Intersection of Buchanan Way and Chiquito Canyon Road

Use map locator to enter lat/long for this observation point.

Chiquito Canyon Rd & Taylor St,  
Val Verde, CA 91384, USA  
(34.443413,  
-118.65728299999999)

Record time at observation point

26 Apr 2024 5:59 PM PDT

Record Wind Speed (mph)

4

Record Wind Direction

N

Have the weather conditions changed since last recorded?

No

Are you experiencing any odors

No

Stop #5: Intersection of Lincoln Avenue and Harding Avenue

Use map locator to enter lat/long for this observation point.

11629 Daleside Ave, Hawthorne,  
CA 90250, USA  
(34.443070999999996,  
-118.655496)

Record time at observation point

26 Apr 2024 5:58 PM PDT

Record Wind Speed (mph)

1.1

Record Wind Direction

N

Have the weather conditions changed since last recorded?

No

Are you experiencing any odors

No

Stop #6: Intersection of Chiquito Canyon Road and San Martinez Road

Use map locator to enter lat/long for this observation point.

San Martinez Rd & Chiquito  
Canyon Rd, Val Verde, CA 91384,  
USA  
(34.445074, -118.657935)

Record time at observation point

26 Apr 2024 6:00 PM PDT

Record Wind Speed (mph)

2

Record Wind Direction

NE

Have the weather conditions changed since last recorded?

No



<b>Are you experiencing any odors</b>	No
Stop #7: Intersection of San Martinez Road and Morningside Drive	
<b>Use map locator to enter lat/long for this observation point.</b>	(34.4465772, -118.6611433)
<b>Record time at observation point</b>	26 Apr 2024 6:01 PM PDT
<b>Record Wind Speed (mph)</b>	1.1
<b>Record Wind Direction</b>	N
<b>Have the weather conditions changed since last recorded?</b>	No
<b>Are you experiencing any odors</b>	No
Stop #8: Intersection of Lexington Drive and Morningside Drive	
<b>Use map locator to enter lat/long for this observation point.</b>	(34.4484303, -118.6606971)
<b>Record time at observation point</b>	26 Apr 2024 6:02 PM PDT
<b>Record Wind Speed (mph)</b>	.4
<b>Record Wind Direction</b>	NE
<b>Have the weather conditions changed since last recorded?</b>	No
<b>Are you experiencing any odors</b>	No
Stop #9: Intersection of Val Verde Road and Trellis Road	
<b>Use map locator to enter lat/long for this observation point.</b>	(34.4482629, -118.6628509)
<b>Record time at observation point</b>	26 Apr 2024 6:03 PM PDT
<b>Record Wind Speed (mph)</b>	2.2
<b>Record Wind Direction</b>	N
<b>Have the weather conditions changed since last recorded?</b>	No
<b>Are you experiencing any odors</b>	No
Stop #10: Intersection of San Martinez Road and Euclid Ave.	
<b>Use map locator to enter lat/long for this observation point.</b>	(34.4477069, -118.6658321)

Record time at observation point

26 Apr 2024 6:05 PM PDT

Record Wind Speed (mph)

.2

Record Wind Direction

NE

Have the weather conditions changed since last recorded?

No

Are you experiencing any odors

No

Stop #11: Intersection of San Martinez Road and Keningston Road

30646 San Martinez Rd, Castaic,  
CA 91384, USA  
(34.4482237,  
-118.67070860000001)

Use map locator to enter lat/long for this observation point.

Record time at observation point

26 Apr 2024 6:06 PM PDT

Record Wind Speed (mph)

0

Have the weather conditions changed since last recorded?

No

Are you experiencing any odors

No

Stop #12: Intersection of Hunstock Street and Windsor Road

Use map locator to enter lat/long for this observation point.

(34.4459781, -118.6494723)

Record time at observation point

26 Apr 2024 6:10 PM PDT

Record Wind Speed (mph)

1.3

Record Wind Direction

SW

Have the weather conditions changed since last recorded?

No

Are you experiencing any odors

No

Stop #13: Intersection of Del Valle Road and Silver Street

Use map locator to enter lat/long for this observation point.

(34.4486629, -118.6552473)

Record time at observation point

26 Apr 2024 6:12 PM PDT

Record Wind Speed

1.3

Record Wind Direction

SW

<b>Have the weather conditions changed since last recorded?</b>	No
<b>Are you experiencing any odors</b>	No
Stop #14: Intersection of Del Valle Road and Hasley Canyon Road	
<b>Use map locator to enter lat/long for this observation point.</b>	Del Valle Rd & Hasley Canyon Rd, Hasley Canyon, CA 91384, USA (34.456818999999996, -118.64180300000001)
<b>Record time at observation point</b>	26 Apr 2024 6:14 PM PDT
<b>Record Wind Speed (mph)</b>	1.2
<b>Record Wind Direction</b>	E
<b>Have the weather conditions changed since last recorded?</b>	No
<b>Are you experiencing any odors</b>	No
Stop #15: Intersection of Hasley Canyon Road and Gibraltar Lane	
<b>Use map locator to enter lat/long for this observation point.</b>	(34.4550863, -118.6334583)
<b>Record time at observation point</b>	26 Apr 2024 6:16 PM PDT
<b>Record Wind Speed (mph)</b>	4.5
<b>Record Wind Direction</b>	SW
<b>Have the weather conditions changed since last recorded?</b>	No
<b>Are you experiencing any odors</b>	No
Stop #16: Intersection of Gibraltar Lane and Alton Way	
<b>Use map locator to enter lat/long for this observation point.</b>	(34.4549041, -118.6300995)
<b>Record time at observation point</b>	26 Apr 2024 6:17 PM PDT
<b>Record Wind Speed (mph)</b>	4.2
<b>Record Wind Direction</b>	E
<b>Have the weather conditions changed since last recorded?</b>	No

<b>Are you experiencing any odors</b>	No
Stop #17: Intersection of Castlebury Place and Picadilly Place	
<b>Use map locator to enter lat/long for this observation point.</b>	(34.4535219, -118.6276208)
<b>Record time at observation point</b>	26 Apr 2024 6:18 PM PDT
<b>Record Wind Speed (mph)</b>	4.5
<b>Record Wind Direction</b>	S
<b>Have the weather conditions changed since last recorded?</b>	No
<b>Are you experiencing any odors</b>	No
Stop #18: Intersection of Gibraltar Lane and Springvale Lane	
<b>Use map locator to enter lat/long for this observation point.</b>	28257 Springvale Ln, Castaic, CA 91384, USA (34.4558965, -118.62827940000001)
<b>Record time at observation point</b>	26 Apr 2024 6:20 PM PDT
<b>Record Wind Speed (mph)</b>	5.8
<b>Record Wind Direction</b>	SW
<b>Have the weather conditions changed since last recorded?</b>	No
<b>Are you experiencing any odors</b>	No
Stop #19: Intersection of Gibraltar Lane and Cambridge Avenue	
<b>Use map locator to enter lat/long for this observation point.</b>	29823 Cambridge Ave, Castaic, CA 91384, USA (34.457917099999996, -118.62698039999998)
<b>Record time at observation point</b>	26 Apr 2024 6:21 PM PDT
<b>Record Wind Speed (mph)</b>	3.2
<b>Record Wind Direction</b>	E
<b>Have the weather conditions changed since last recorded?</b>	No
<b>Are you experiencing any odors</b>	No

Stop #20: Intersection of Cambridge Avenue and Hasley Canyon Road

29615 Cambridge Ave, Castaic, CA  
91384, USA  
(34.4551637,  
-118.62194369999999)

Use map locator to enter lat/long for this observation point.

Record time at observation point

26 Apr 2024 6:22 PM PDT

Record Wind Speed (mph)

4.2

Record Wind Direction

SE

Have the weather conditions changed since last recorded?

No

Are you experiencing any odors

No

Stop #21: Intersection of The Old Road and Hillcrest Parkway

27610 Iris Pl, Castaic, CA 91384,  
USA  
(34.470656, -118.6171576)

Use map locator to enter lat/long for this observation point.

Record time at observation point

26 Apr 2024 6:26 PM PDT

Record Wind Speed (mph)

2.7

Record Wind Direction

E

Have the weather conditions changed since last recorded?

No

Are you experiencing any odors

No

Stop #22: Intersection of Hillcrest Parkway and Park Vista Drive at Castaic Elementary School

28332 Foothill Rd, Castaic, CA  
91384, USA  
(34.471645699999996,  
-118.62989749999998)

Use map locator to enter lat/long for this observation point.

Record time at observation point

26 Apr 2024 6:27 PM PDT

Record Wind Speed (mph)

.9

Record Wind Direction

N

Have the weather conditions changed since last recorded?

No

Are you experiencing any odors

No

Stop #23: Intersection of Creekbed Road and Firebrand Drive

Use map locator to enter lat/long for this observation point.

29796 Creekbed Rd, Castaic, CA  
91384, USA  
(34.4575962, -118.6195735)

Record time at observation point

26 Apr 2024 6:23 PM PDT

Record Wind Speed (mph)

.9

Record Wind Direction

E

Have the weather conditions changed since last recorded?

No

Are you experiencing any odors

No

Stop #24: Intersection of The Old Road and Live Oak Road

Use map locator to enter lat/long for this observation point.

27602 Hartford Ave, Castaic, CA  
91384, USA  
(34.453196,  
-118.61702079999998)

Record time at observation point

26 Apr 2024 6:43 PM PDT

Record Wind Speed (mph)

.4

Record Wind Direction

NE

Have the weather conditions changed since last recorded?

No

Are you experiencing any odors

No

Stop #25: Intersection of Live Oak Road and Hidden Trail Road

Use map locator to enter lat/long for this observation point.

27662 Buckskin Dr, Castaic, CA  
91384, USA  
(34.4501688,  
-118.61797809999999)

Record time at observation point

26 Apr 2024 6:44 PM PDT

Record Wind Speed (mph)

0

Have the weather conditions changed since last recorded?

No

Are you experiencing any odors

No

Stop #26: Intersection of Live Oak Elementary School at  
Saddleridge Way

Use map locator to enter lat/long for this observation point.

27715 Saddleridge Way, Castaic,  
CA 91384, USA  
(34.4504892, -118.6202344)

Record time at observation point

26 Apr 2024 6:45 PM PDT

Record Wind Speed (mph)

3.1

Record Wind Direction

S

Have the weather conditions changed since last recorded?

No

Are you experiencing any odors

No

Stop #27: Intersection of Rangewood Road and Buckskin Drive

Use map locator to enter lat/long for this observation point.

29165 Saddleridge Way, Castaic,  
CA 91384, USA  
(34.4491454,  
-118.62033539999999)

Record time at observation point

26 Apr 2024 6:46 PM PDT

Record Wind Speed (mph)

3.6

Record Wind Direction

S

Have the weather conditions changed since last recorded?

No

Are you experiencing any odors

No

Stop #28: Intersection of Quincy Street and Cambridge Avenue

Use map locator to enter lat/long for this observation point.

27727 Quincy St, Castaic, CA  
91384, USA  
(34.4531311, -118.619619)

Record time at observation point

26 Apr 2024 6:48 PM PDT

Record Wind Speed (mph)

6.7

Record Wind Direction

E

Have the weather conditions changed since last recorded?

No

Are you experiencing any odors

No

Stop #29: Intersection of Hasley Canyon Road and Commerce  
Center Drive (Santa Clarita Valley International School &  
Playmakers Preschool)

Use map locator to enter lat/long for this observation point.

27155-27101 Hasley Canyon Rd,  
Castaic, CA 91384, USA  
(34.4512692,  
-118.62551289999999)

Record time at observation point

26 Apr 2024 6:50 PM PDT

Record Wind Speed (mph)

4.8

Record Wind Direction

S

Have the weather conditions changed since last recorded?

No

Are you experiencing any odors

No

Stop #30: Intersection of Commerce Center Drive and Witherspoon Parkway

Use map locator to enter lat/long for this observation point.

Commerce Center Dr &  
Witherspoon Pky, California  
91384, USA  
(34.445912, -118.626105)

Record time at observation point

26 Apr 2024 6:51 PM PDT

Record Wind Speed (mph)

6.9

Record Wind Direction

S

Have the weather conditions changed since last recorded?

No

Are you experiencing any odors

No

Stop #31: Intersection of Franklin Parkway and driveway leading to the United States Postal Service

2 flagged

Use map locator to enter lat/long for this observation point.

28000 Franklin Pkwy, Valencia, CA  
91355, USA  
(34.4341554, -118.6283863)

Record time at observation point

26 Apr 2024 6:53 PM PDT

Record Wind Speed (mph)

.7

Record Wind Direction

SW

Have the weather conditions changed since last recorded?

No

Are you experiencing any odors

Yes

Description of Odor

Landfill Gas



<b>Intensity of Odor</b>	3 - Moderate Odor
<b>Are any corrective actions needed?</b>	No
Stop #32: Intersection of Henry Mayo Drive and Cambridge View Drive, leading into the Valencia Travel Village RV Resort	
<b>Use map locator to enter lat/long for this observation point.</b>	27958-27946 CA-126, Castaic, CA 91384, USA (34.429681099999996, -118.6250687)
<b>Record time at observation point</b>	26 Apr 2024 6:55 PM PDT
<b>Record Wind Speed (mph)</b>	3.1
<b>Record Wind Direction</b>	S
<b>Have the weather conditions changed since last recorded?</b>	No
<b>Are you experiencing any odors</b>	No
Odor Compliance with Stipulated Order for Abatement	
<b>At 3 or more stops have you recorded any Landfill Odor Intensity of 3 (3 - Moderate Odor) or higher?</b>	No

Recorder Signature



isaac dominguez  
26 Apr 2024 6:56 PM PDT

---

Upon completion of this patrol, please check the box to trigger necessary notifications.

---



# 4050 - Chiquita Odor Patrol Template

Complete

Score	3 / 3 (100%)	Flagged items	14	Actions	0
-------	--------------	---------------	----	---------	---

Conducted on

26 Apr 2024 6:50 AM PDT

Prepared by

Julian Jenkins

If the name of the person conducting the Patrol does not appear above, please enter it here:

What type of patrol is this?

Regular Patrol

Weather Conditions at the time of patrol.

Partly Cloudy

Temperature at time of Patrol

51°F  
Should be between -50°F to 125°F

I acknowledge that I have not visited the working face or other on-site areas where exposed trash or landfill odors such as, but not limited to landfill gas odors, refuse or refuse contaminated material odors, or landfill liquids/landfill leachate odors exist within four hours prior to conducting this odor surveillance.



I acknowledge that I will assess each Patrol Stop while standing outside of the vehicle.



**Flagged items**

14 flagged

Odor Patrol Stops / Stop #9: Intersection of Val Verde Road and Trellis Road

**Are you experiencing any odors**

Yes

Odor Patrol Stops / Stop #10: Intersection of San Martinez Road and Euclid Ave.

**Are you experiencing any odors**

Yes

Odor Patrol Stops / Stop #11: Intersection of San Martinez Road and Keningston Road

**Are you experiencing any odors**

Yes

Odor Patrol Stops / Stop #12: Intersection of Hunstock Street and Windsor Road

**Are you experiencing any odors**

Yes

Odor Patrol Stops / Stop #12: Intersection of Hunstock Street and Windsor Road

**Intensity of Odor**

4 -Strong Odor

Odor Patrol Stops / Stop #13: Intersection of Del Valle Road and Silver Street

**Are you experiencing any odors**

Yes

Odor Patrol Stops / Stop #13: Intersection of Del Valle Road and Silver Street

**Intensity of Odor**

3 - Moderate Odor

Odor Patrol Stops / Stop #20: Intersection of Cambridge Avenue and Hasley Canyon Road

**Are you experiencing any odors**

Yes

Odor Patrol Stops / Stop #20: Intersection of Cambridge Avenue and Hasley Canyon Road

**Intensity of Odor**

3 - Moderate Odor

Odor Patrol Stops / Stop #22: Intersection of Hillcrest Parkway and Park Vista Drive at Castaic Elementary School

**Are you experiencing any odors**

Yes

Odor Patrol Stops / Stop #29: Intersection of Hasley Canyon Road and Commerce Center Drive (Santa Clarita Valley International School &amp; Playmakers Preschool)

**Are you experiencing any odors**

Yes

Odor Patrol Stops / Stop #31: Intersection of Franklin Parkway and driveway leading to the United States Postal Service

**Are you experiencing any odors**

Yes

Odor Patrol Stops / Stop #32: Intersection of Henry Mayo Drive and Cambridge View Drive, leading into the Valencia Travel Village RV Resort

**Are you experiencing any odors**

Yes

Odor Patrol Stops / Stop #32: Intersection of Henry Mayo Drive and Cambridge View Drive, leading into the Valencia Travel Village RV Resort

**Intensity of Odor**

3 - Moderate Odor

**Odor Patrol Stops**

14 flagged

Stop #1: Chiquito Canyon Road and Driveway leading to the LA County Fire's Del Valle Regional Training Center

**Use map locator to enter lat/long for this observation point.**

28101 Chiquito Canyon Rd,  
Castaic, CA 91384, USA  
(34.4317609, -118.6589423)

**Record time at observation point**

26 Apr 2024 9:11 AM PDT

**Record Wind Speed (mph)**

4.2

**Record Wind Direction**

SE

**Have the weather conditions changed since start of patrol?**

No

**Are you experiencing any odors**

No

Stop #2: Intersection of Chiquito Canyon Road and Lincoln Avenue

**Use map locator to enter lat/long for this observation point.**

Chiquito Canyon Rd & Lincoln Ave,  
California 91355, USA  
(34.437901, -118.658324)

**Record time at observation point**

26 Apr 2024 9:09 AM PDT

**Record Wind Speed (mph)**

2.2

**Record Wind Direction**

SE

**Have the weather conditions changed since last recorded?**

No

**Are you experiencing any odors**

No

Stop #3: Intersection of Lincoln Avenue and Jackson Street

**Use map locator to enter lat/long for this observation point.**

28543 Lincoln Ave, Castaic, CA  
91384, USA  
(34.4395774, -118.6561263)

**Record time at observation point**

26 Apr 2024 9:06 AM PDT

**Record Wind Speed (mph)**

2.5

**Record Wind Direction**

S

**Have the weather conditions changed since last recorded?**

No

**Are you experiencing any odors**

No

Stop #4: Intersection of Buchanan Way and Chiquito Canyon Road

**Use map locator to enter lat/long for this observation point.**

28661 Chiquito Canyon Rd,  
Castaic, CA 91384, USA  
(34.4414836, -118.6574114)

**Record time at observation point**

26 Apr 2024 9:04 AM PDT

**Record Wind Speed (mph)**

2.2

**Record Wind Direction**

S

**Have the weather conditions changed since last recorded?**

No

**Are you experiencing any odors**

No

Stop #5: Intersection of Lincoln Avenue and Harding Avenue

**Use map locator to enter lat/long for this observation point.**

(34.4430614, -118.6558716)

**Record time at observation point**

26 Apr 2024 9:01 AM PDT

**Record Wind Speed (mph)**

2.9

**Record Wind Direction**

SE

**Have the weather conditions changed since last recorded?**

No

**Are you experiencing any odors**

No

Stop #6: Intersection of Chiquito Canyon Road and San Martinez Road

**Use map locator to enter lat/long for this observation point.**

(34.4448582, -118.658133)

**Record time at observation point**

26 Apr 2024 8:59 AM PDT

**Record Wind Speed (mph)**

4.5

**Record Wind Direction**

E

**Have the weather conditions changed since last recorded?**

No

**Are you experiencing any odors**

No

Stop #7: Intersection of San Martinez Road and Morningside

Drive

Use map locator to enter lat/long for this observation point. (34.4462807, -118.6613422)

Record time at observation point 26 Apr 2024 8:57 AM PDT

Record Wind Speed (mph) 1.8

Record Wind Direction SE

Have the weather conditions changed since last recorded? No

Are you experiencing any odors No

Stop #8: Intersection of Lexington Drive and Morningside Drive

Use map locator to enter lat/long for this observation point. 30135 Lexington Dr, Castaic, CA 91384, USA (34.4485287, -118.66089989999999)

Record time at observation point 26 Apr 2024 8:55 AM PDT

Record Wind Speed (mph) 2.0

Record Wind Direction S

Have the weather conditions changed since last recorded? No

Are you experiencing any odors No

Stop #9: Intersection of Val Verde Road and Trellis Road 1 flagged

Use map locator to enter lat/long for this observation point. (34.4481752, -118.6628562)

Record time at observation point 26 Apr 2024 8:52 AM PDT

Record Wind Speed (mph) 2.5

Record Wind Direction S

Have the weather conditions changed since last recorded? No

Are you experiencing any odors Yes

Description of Odor Landfill Gas

Intensity of Odor 1 - Very light odor detected

**Are any corrective actions needed?**

Stop #10: Intersection of San Martinez Road and Euclid Ave. 1 flagged

**Use map locator to enter lat/long for this observation point.** (34.4478851, -118.6659272)

**Record time at observation point** 26 Apr 2024 8:34 AM PDT

**Record Wind Speed (mph)** 0.7

**Record Wind Direction** SW

**Have the weather conditions changed since last recorded?** No

**Are you experiencing any odors** Yes

**Description of Odor** Landfill Gas

**Intensity of Odor** 1 - Very light odor detected

**Are any corrective actions needed?**

Stop #11: Intersection of San Martinez Road and Keningston Road 1 flagged

**Use map locator to enter lat/long for this observation point.** 30703 San Martinez Rd, Castaic, CA 91384, USA (34.448692199999996, -118.6712099)

**Record time at observation point** 26 Apr 2024 8:37 AM PDT

**Record Wind Speed (mph)** 0.2

**Record Wind Direction** E

**Have the weather conditions changed since last recorded?** No

**Are you experiencing any odors** Yes

**Description of Odor** Landfill Gas

**Intensity of Odor** 2 - Light odor detected

**Are any corrective actions needed?** No

Stop #12: Intersection of Hunstock Street and Windsor Road 2 flagged

**Use map locator to enter lat/long for this observation point.** (34.4460631, -118.6494185)



Record time at observation point

26 Apr 2024 8:27 AM PDT

Record Wind Speed (mph)

0.9

Record Wind Direction

S

Have the weather conditions changed since last recorded?

No

Are you experiencing any odors

Yes

Description of Odor

Landfill Gas

Landfill Waste/Trash

Intensity of Odor

4 -Strong Odor

Are any corrective actions needed?

Stop #13: Intersection of Del Valle Road and Silver Street

2 flagged

Use map locator to enter lat/long for this observation point.

(34.4484224, -118.6555389)

Record time at observation point

26 Apr 2024 8:23 AM PDT

Record Wind Speed

2.5

Record Wind Direction

SE

Have the weather conditions changed since last recorded?

No

Are you experiencing any odors

Yes

Description of Odor

Landfill Gas

Intensity of Odor

3 - Moderate Odor

Are any corrective actions needed?

Stop #14: Intersection of Del Valle Road and Hasley Canyon Road

Use map locator to enter lat/long for this observation point.

Del Valle Rd & Hasley Canyon Rd,  
Hasley Canyon, CA 91384, USA  
(34.456818999999996,  
-118.64180300000001)

Record time at observation point

26 Apr 2024 8:20 AM PDT

Record Wind Speed (mph)

2.0

<b>Record Wind Direction</b>	SE
<b>Have the weather conditions changed since last recorded?</b>	No
<b>Are you experiencing any odors</b>	No
Stop #15: Intersection of Hasley Canyon Road and Gibraltar Lane	
<b>Use map locator to enter lat/long for this observation point.</b>	28579 Gibraltar Ln, Castaic, CA 91384, USA (34.4551702, -118.63360240000002)
<b>Record time at observation point</b>	26 Apr 2024 8:18 AM PDT
<b>Record Wind Speed (mph)</b>	1.3
<b>Record Wind Direction</b>	SE
<b>Have the weather conditions changed since last recorded?</b>	No
<b>Are you experiencing any odors</b>	No
Stop #16: Intersection of Gibraltar Lane and Alton Way	
<b>Use map locator to enter lat/long for this observation point.</b>	(34.4549697, -118.630044)
<b>Record time at observation point</b>	26 Apr 2024 8:16 AM PDT
<b>Record Wind Speed (mph)</b>	0.7
<b>Record Wind Direction</b>	SE
<b>Have the weather conditions changed since last recorded?</b>	No
<b>Are you experiencing any odors</b>	No
Stop #17: Intersection of Castlebury Place and Picadilly Place	
<b>Use map locator to enter lat/long for this observation point.</b>	661 Your Home Away!, Castaic, CA 91384, USA (34.4536497, -118.62767199999998)
<b>Record time at observation point</b>	26 Apr 2024 8:13 AM PDT
<b>Record Wind Speed (mph)</b>	1.6
<b>Record Wind Direction</b>	S

<b>Have the weather conditions changed since last recorded?</b>	No
<b>Are you experiencing any odors</b>	No
Stop #18: Intersection of Gibraltar Lane and Springvale Lane	
<b>Use map locator to enter lat/long for this observation point.</b>	(34.4556753, -118.6284445)
<b>Record time at observation point</b>	26 Apr 2024 8:11 AM PDT
<b>Record Wind Speed (mph)</b>	0.4
<b>Record Wind Direction</b>	SW
<b>Have the weather conditions changed since last recorded?</b>	No
<b>Are you experiencing any odors</b>	No
Stop #19: Intersection of Gibraltar Lane and Cambridge Avenue	
<b>Use map locator to enter lat/long for this observation point.</b>	28003 Gibraltar Ln, Castaic, CA 91384, USA (34.4583288, -118.6270032)
<b>Record time at observation point</b>	26 Apr 2024 8:09 AM PDT
<b>Record Wind Speed (mph)</b>	1.3
<b>Record Wind Direction</b>	SW
<b>Have the weather conditions changed since last recorded?</b>	No
<b>Are you experiencing any odors</b>	No
Stop #20: Intersection of Cambridge Avenue and Hasley Canyon Road	
<b>Use map locator to enter lat/long for this observation point.</b>	29619 Newport Pl, Castaic, CA 91384, USA (34.454428199999995, -118.62139669999998)
<b>Record time at observation point</b>	26 Apr 2024 7:16 AM PDT
<b>Record Wind Speed (mph)</b>	1.1
<b>Record Wind Direction</b>	SE
<b>Have the weather conditions changed since last recorded?</b>	No

Are you experiencing any odors	Yes
Description of Odor	Other
Describe "Other" Odor	Burning wood
Intensity of Odor	3 - Moderate Odor
Are any corrective actions needed?	No
Stop #21: Intersection of The Old Road and Hillcrest Parkway	
Use map locator to enter lat/long for this observation point.	The Old Rd & Hillcrest Pky, California 91384, USA (34.470033, -118.61671299999998)
Record time at observation point	26 Apr 2024 8:02 AM PDT
Record Wind Speed (mph)	3.1
Record Wind Direction	SE
Have the weather conditions changed since last recorded?	No
Are you experiencing any odors	No
Stop #22: Intersection of Hillcrest Parkway and Park Vista Drive at Castaic Elementary School	
Use map locator to enter lat/long for this observation point.	28328 Foothill Rd, Castaic, CA 91384, USA (34.4715869, -118.62973799999997)
Record time at observation point	26 Apr 2024 7:58 AM PDT
Record Wind Speed (mph)	3.1
Record Wind Direction	NE
Have the weather conditions changed since last recorded?	No
Are you experiencing any odors	Yes
Description of Odor	Other
Describe "Other" Odor	Laundry detergent and wet dog
Intensity of Odor	2 - Light odor detected

**Are any corrective actions needed?**

No

Stop #23: Intersection of Creekbed Road and Firebrand Drive

**Use map locator to enter lat/long for this observation point.**

27704 Firebrand Dr, Castaic, CA  
91384, USA  
(34.457861199999996,  
-118.61993810000001)

**Record time at observation point**

26 Apr 2024 8:06 AM PDT

**Record Wind Speed (mph)**

1.6

**Record Wind Direction**

SE

**Have the weather conditions changed since last recorded?**

No

**Are you experiencing any odors**

No

Stop #24: Intersection of The Old Road and Live Oak Road

**Use map locator to enter lat/long for this observation point.**

29487 The Old Rd, Castaic, CA  
91384, USA  
(34.4528639,  
-118.61626170000001)

**Record time at observation point**

26 Apr 2024 7:50 AM PDT

**Record Wind Speed (mph)**

2.0

**Record Wind Direction**

SW

**Have the weather conditions changed since last recorded?**

No

**Are you experiencing any odors**

No

Stop #25: Intersection of Live Oak Road and Hidden Trail Road

**Use map locator to enter lat/long for this observation point.**

27704 Buckskin Dr, Castaic, CA  
91384, USA  
(34.4498606, -118.6182516)

**Record time at observation point**

26 Apr 2024 7:47 AM PDT

**Record Wind Speed (mph)**

0.9

**Record Wind Direction**

S

**Have the weather conditions changed since last recorded?**

No

<b>Are you experiencing any odors</b>	No
Stop #26: Intersection of Live Oak Elementary School at Saddleridge Way	
<b>Use map locator to enter lat/long for this observation point.</b>	27716 Saddleridge Way, Castaic, CA 91384, USA (34.4499516, -118.61930000000001)
<b>Record time at observation point</b>	26 Apr 2024 7:45 AM PDT
<b>Record Wind Speed (mph)</b>	0.9
<b>Record Wind Direction</b>	NW
<b>Have the weather conditions changed since last recorded?</b>	No
<b>Are you experiencing any odors</b>	No
Stop #27: Intersection of Rangewood Road and Buckskin Drive	
<b>Use map locator to enter lat/long for this observation point.</b>	29203 Saddleridge Way, Castaic, CA 91384, USA (34.4492799, -118.62036769999999)
<b>Record time at observation point</b>	26 Apr 2024 7:44 AM PDT
<b>Record Wind Speed (mph)</b>	0.9
<b>Record Wind Direction</b>	S
<b>Have the weather conditions changed since last recorded?</b>	No
<b>Are you experiencing any odors</b>	No
Stop #28: Intersection of Quincy Street and Cambridge Avenue	
<b>Use map locator to enter lat/long for this observation point.</b>	27803 Quincy St, Castaic, CA 91384, USA (34.453026699999995, -118.62002930000001)
<b>Record time at observation point</b>	26 Apr 2024 7:40 AM PDT
<b>Record Wind Speed (mph)</b>	1.3
<b>Record Wind Direction</b>	SE
<b>Have the weather conditions changed since last recorded?</b>	No

<b>Are you experiencing any odors</b>	No
Stop #29: Intersection of Hasley Canyon Road and Commerce Center Drive (Santa Clarita Valley International School & Playmakers Preschool)	1 flagged
<b>Use map locator to enter lat/long for this observation point.</b>	28050 Hasley Canyon Rd, Castaic, CA 91384, USA (34.4509472, -118.6247111)
<b>Record time at observation point</b>	26 Apr 2024 7:13 AM PDT
<b>Record Wind Speed (mph)</b>	0.9
<b>Record Wind Direction</b>	SE
<b>Have the weather conditions changed since last recorded?</b>	No
<b>Are you experiencing any odors</b>	Yes
<b>Description of Odor</b>	Landfill Gas
<b>Intensity of Odor</b>	1 - Very light odor detected

**Are any corrective actions needed?**

Stop #30: Intersection of Commerce Center Drive and Witherspoon Parkway	
<b>Use map locator to enter lat/long for this observation point.</b>	Commerce Center Dr & Witherspoon Pky, California 91355, USA (34.445074999999996, -118.62639800000001)
<b>Record time at observation point</b>	26 Apr 2024 7:11 AM PDT
<b>Record Wind Speed (mph)</b>	0.4
<b>Record Wind Direction</b>	SE
<b>Have the weather conditions changed since last recorded?</b>	No
<b>Are you experiencing any odors</b>	No
Stop #31: Intersection of Franklin Parkway and driveway leading to the United States Postal Service	1 flagged
<b>Use map locator to enter lat/long for this observation point.</b>	28000 Franklin Pkwy, Valencia, CA 91355, USA (34.4341368, -118.6282136)

Record time at observation point

26 Apr 2024 7:06 AM PDT

Record Wind Speed (mph)

1.3

Record Wind Direction

S

Have the weather conditions changed since last recorded?

No

Are you experiencing any odors

Yes

Description of Odor

Other

Describe "Other" Odor

Rotting vegetation

Intensity of Odor

2 - Light odor detected

Are any corrective actions needed?

No

Stop #32: Intersection of Henry Mayo Drive and Cambridge View Drive, leading into the Valencia Travel Village RV Resort

2 flagged

Use map locator to enter lat/long for this observation point.

Cambridge View Dr, Valencia, CA  
91355, USA  
(34.4295755, -118.6247708)

Record time at observation point

26 Apr 2024 7:01 AM PDT

Record Wind Speed (mph)

1.3

Record Wind Direction

NW

Have the weather conditions changed since last recorded?

No

Are you experiencing any odors

Yes

Description of Odor

Other

Describe "Other" Odor

Skunk

Intensity of Odor

3 - Moderate Odor

Are any corrective actions needed?

No

Odor Compliance with Stipulated Order for Abatement

At 3 or more stops have you recorded any Landfill Odor Intensity of 3 (3 - Moderate Odor) or higher?

No



**Recorder Signature**



Julian Jenkins  
26 Apr 2024 9:12 AM PDT

---

**Upon completion of this patrol, please check the box to trigger necessary notifications.**

# 4050 - Chiquita Odor Patrol Template

Complete

<b>Score</b>	3 / 3 (100%)	<b>Flagged items</b>	3	<b>Actions</b>	0
<b>Conducted on</b>	27 Apr 2024 4:42 PM PDT				
<b>Prepared by</b>	Nicole Ward				
<b>If the name of the person conducting the Patrol does not appear above, please enter it here:</b>	Isaac and adrian				
<b>What type of patrol is this?</b>	Regular Patrol				
<b>Weather Conditions at the time of patrol.</b>	Sunny				
<b>Temperature at time of Patrol</b>	75°F Should be between -50°F to 125°F				
<b>I acknowledge that I have not visited the working face or other on-site areas where exposed trash or landfill odors such as, but not limited to landfill gas odors, refuse or refuse contaminated material odors, or landfill liquids/landfill leachate odors exist within four hours prior to conducting this odor surveillance.</b>	<input checked="" type="checkbox"/>				
<b>I acknowledge that I will assess each Patrol Stop while standing outside of the vehicle.</b>	<input checked="" type="checkbox"/>				

**Flagged items**

3 flagged

Odor Patrol Stops / Stop #24: Intersection of The Old Road and Live Oak Road

**Are you experiencing any odors**

Yes

Odor Patrol Stops / Stop #25: Intersection of Live Oak Road and Hidden Trail Road

**Are you experiencing any odors**

Yes

Odor Patrol Stops / Stop #27: Intersection of Rangewood Road and Buckskin Drive

**Are you experiencing any odors**

Yes

Odor Patrol Stops		3 flagged
Stop #1: Chiquito Canyon Road and Driveway leading to the LA County Fire's Del Valle Regional Training Center		
Use map locator to enter lat/long for this observation point.	(34.4327039, -118.659018)	
Record time at observation point	27 Apr 2024 4:45 PM PDT	
Record Wind Speed (mph)	2.9	
Record Wind Direction	N	
Have the weather conditions changed since start of patrol?	No	
Are you experiencing any odors	No	
Stop #2: Intersection of Chiquito Canyon Road and Lincoln Avenue		
Use map locator to enter lat/long for this observation point.	28464 Chiquito Canyon Rd, Castaic, CA 91384, USA (34.438305899999996, -118.65799469999999)	
Record time at observation point	27 Apr 2024 4:46 PM PDT	
Record Wind Speed (mph)	2.5	
Record Wind Direction	N	
Have the weather conditions changed since last recorded?	No	
Are you experiencing any odors	No	
Stop #3: Intersection of Lincoln Avenue and Jackson Street		
Use map locator to enter lat/long for this observation point.	28543 Lincoln Ave, Castaic, CA 91384, USA (34.4395774, -118.6561263)	
Record time at observation point	27 Apr 2024 4:47 PM PDT	
Record Wind Speed (mph)	6	
Record Wind Direction	NE	
Have the weather conditions changed since last recorded?	No	
Are you experiencing any odors	No	

Stop #4: Intersection of Buchanan Way and Chiquito Canyon Road

Use map locator to enter lat/long for this observation point.

Chiquito Canyon Rd & Taylor St,  
Val Verde, CA 91384, USA  
(34.443413,  
-118.65728299999999)

Record time at observation point

27 Apr 2024 4:48 PM PDT

Record Wind Speed (mph)

1.6

Record Wind Direction

N

Have the weather conditions changed since last recorded?

No

Are you experiencing any odors

No

Stop #5: Intersection of Lincoln Avenue and Harding Avenue

Use map locator to enter lat/long for this observation point.

11629 Daleside Ave, Hawthorne,  
CA 90250, USA  
(34.443070999999996,  
-118.655496)

Record time at observation point

27 Apr 2024 4:48 PM PDT

Record Wind Speed (mph)

.7

Record Wind Direction

N

Have the weather conditions changed since last recorded?

No

Are you experiencing any odors

No

Stop #6: Intersection of Chiquito Canyon Road and San Martinez Road

Use map locator to enter lat/long for this observation point.

28900 Chiquito Canyon Rd,  
Castaic, CA 91384, USA  
(34.4451696,  
-118.65758459999999)

Record time at observation point

27 Apr 2024 4:49 PM PDT

Record Wind Speed (mph)

4.2

Record Wind Direction

N

Have the weather conditions changed since last recorded?

No

<b>Are you experiencing any odors</b>	No
Stop #7: Intersection of San Martinez Road and Morningside Drive	
<b>Use map locator to enter lat/long for this observation point.</b>	(34.4465976, -118.6611504)
<b>Record time at observation point</b>	27 Apr 2024 4:50 PM PDT
<b>Record Wind Speed (mph)</b>	3.4
<b>Record Wind Direction</b>	N
<b>Have the weather conditions changed since last recorded?</b>	No
<b>Are you experiencing any odors</b>	No
Stop #8: Intersection of Lexington Drive and Morningside Drive	
<b>Use map locator to enter lat/long for this observation point.</b>	(34.4483406, -118.6606754)
<b>Record time at observation point</b>	27 Apr 2024 4:51 PM PDT
<b>Record Wind Speed (mph)</b>	0
<b>Have the weather conditions changed since last recorded?</b>	No
<b>Are you experiencing any odors</b>	No
Stop #9: Intersection of Val Verde Road and Trellis Road	
<b>Use map locator to enter lat/long for this observation point.</b>	(34.4480791, -118.6629116)
<b>Record time at observation point</b>	27 Apr 2024 4:52 PM PDT
<b>Record Wind Speed (mph)</b>	4.2
<b>Record Wind Direction</b>	S
<b>Have the weather conditions changed since last recorded?</b>	No
<b>Are you experiencing any odors</b>	No
Stop #10: Intersection of San Martinez Road and Euclid Ave.	
<b>Use map locator to enter lat/long for this observation point.</b>	(34.4478668, -118.665835)
<b>Record time at observation point</b>	27 Apr 2024 4:53 PM PDT

<b>Record Wind Speed (mph)</b>	6.4
<b>Record Wind Direction</b>	E
<b>Have the weather conditions changed since last recorded?</b>	No
<b>Are you experiencing any odors</b>	No
Stop #11: Intersection of San Martinez Road and Keningston Road	
<b>Use map locator to enter lat/long for this observation point.</b>	30646 San Martinez Rd, Castaic, CA 91384, USA (34.4482237, -118.67070860000001)
<b>Record time at observation point</b>	27 Apr 2024 4:54 PM PDT
<b>Record Wind Speed (mph)</b>	.7
<b>Record Wind Direction</b>	E
<b>Have the weather conditions changed since last recorded?</b>	No
<b>Are you experiencing any odors</b>	No
Stop #12: Intersection of Hunstock Street and Windsor Road	
<b>Use map locator to enter lat/long for this observation point.</b>	(34.4459868, -118.649486)
<b>Record time at observation point</b>	27 Apr 2024 4:58 PM PDT
<b>Record Wind Speed (mph)</b>	.2
<b>Record Wind Direction</b>	E
<b>Have the weather conditions changed since last recorded?</b>	No
<b>Are you experiencing any odors</b>	No
Stop #13: Intersection of Del Valle Road and Silver Street	
<b>Use map locator to enter lat/long for this observation point.</b>	(34.4486467, -118.6552666)
<b>Record time at observation point</b>	27 Apr 2024 5:00 PM PDT
<b>Record Wind Speed</b>	5.4
<b>Record Wind Direction</b>	N

<b>Have the weather conditions changed since last recorded?</b>	No
<b>Are you experiencing any odors</b>	No
Stop #14: Intersection of Del Valle Road and Hasley Canyon Road	
<b>Use map locator to enter lat/long for this observation point.</b>	Del Valle Rd & Hasley Canyon Rd, Hasley Canyon, CA 91384, USA (34.456818999999996, -118.64180300000001)
<b>Record time at observation point</b>	27 Apr 2024 5:02 PM PDT
<b>Record Wind Speed (mph)</b>	5.8
<b>Record Wind Direction</b>	NE
<b>Have the weather conditions changed since last recorded?</b>	No
<b>Are you experiencing any odors</b>	No
Stop #15: Intersection of Hasley Canyon Road and Gibraltar Lane	
<b>Use map locator to enter lat/long for this observation point.</b>	28579 Gibraltar Ln, Castaic, CA 91384, USA (34.4551702, -118.63360240000002)
<b>Record time at observation point</b>	27 Apr 2024 5:03 PM PDT
<b>Record Wind Speed (mph)</b>	.9
<b>Record Wind Direction</b>	NE
<b>Have the weather conditions changed since last recorded?</b>	No
<b>Are you experiencing any odors</b>	No
Stop #16: Intersection of Gibraltar Lane and Alton Way	
<b>Use map locator to enter lat/long for this observation point.</b>	28340 Alton Way, Castaic, CA 91384, USA (34.4547214, -118.6302393)
<b>Record time at observation point</b>	27 Apr 2024 5:04 PM PDT
<b>Record Wind Speed (mph)</b>	5.4
<b>Record Wind Direction</b>	NE



<b>Have the weather conditions changed since last recorded?</b>	No
<b>Are you experiencing any odors</b>	No
Stop #17: Intersection of Castlebury Place and Picadilly Place	
<b>Use map locator to enter lat/long for this observation point.</b>	(34.4536171, -118.6276162)
<b>Record time at observation point</b>	27 Apr 2024 5:05 PM PDT
<b>Record Wind Speed (mph)</b>	6.3
<b>Record Wind Direction</b>	S
<b>Have the weather conditions changed since last recorded?</b>	No
<b>Are you experiencing any odors</b>	No
Stop #18: Intersection of Gibraltar Lane and Springvale Lane	
<b>Use map locator to enter lat/long for this observation point.</b>	28223 Gibraltar Ln, Castaic, CA 91384, USA (34.455888099999996, -118.62878079999999)
<b>Record time at observation point</b>	27 Apr 2024 5:06 PM PDT
<b>Record Wind Speed (mph)</b>	1.6
<b>Record Wind Direction</b>	N
<b>Have the weather conditions changed since last recorded?</b>	No
<b>Are you experiencing any odors</b>	No
Stop #19: Intersection of Gibraltar Lane and Cambridge Avenue	
<b>Use map locator to enter lat/long for this observation point.</b>	28003 Gibraltar Ln, Castaic, CA 91384, USA (34.4583288, -118.6270032)
<b>Record time at observation point</b>	27 Apr 2024 5:07 PM PDT
<b>Record Wind Speed (mph)</b>	2.5
<b>Record Wind Direction</b>	S
<b>Have the weather conditions changed since last recorded?</b>	No
<b>Are you experiencing any odors</b>	No

Stop #20: Intersection of Cambridge Avenue and Hasley Canyon Road

29615 Cambridge Ave, Castaic, CA  
91384, USA  
(34.4551637,  
-118.62194369999999)

Use map locator to enter lat/long for this observation point.

Record time at observation point

27 Apr 2024 5:08 PM PDT

Record Wind Speed (mph)

6.3

Record Wind Direction

NW

Have the weather conditions changed since last recorded?

No

Are you experiencing any odors

No

Stop #21: Intersection of The Old Road and Hillcrest Parkway

The Old Rd & Hillcrest Pky,  
California 91384, USA  
(34.470033,  
-118.61671299999998)

Use map locator to enter lat/long for this observation point.

Record time at observation point

27 Apr 2024 5:11 PM PDT

Record Wind Speed (mph)

5.1

Record Wind Direction

W

Have the weather conditions changed since last recorded?

No

Are you experiencing any odors

No

Stop #22: Intersection of Hillcrest Parkway and Park Vista Drive at Castaic Elementary School

28332 Foothill Rd, Castaic, CA  
91384, USA  
(34.471645699999996,  
-118.62989749999998)

Use map locator to enter lat/long for this observation point.

Record time at observation point

27 Apr 2024 5:13 PM PDT

Record Wind Speed (mph)

4.2

Record Wind Direction

E

Have the weather conditions changed since last recorded?

No

**Are you experiencing any odors** No

Stop #23: Intersection of Creekbed Road and Firebrand Drive

**Use map locator to enter lat/long for this observation point.** 29796 Creekbed Rd, Castaic, CA  
91384, USA  
(34.4575962, -118.6195735)

**Record time at observation point** 27 Apr 2024 5:09 PM PDT

**Record Wind Speed (mph)** 0

**Have the weather conditions changed since last recorded?** No

**Are you experiencing any odors** No

Stop #24: Intersection of The Old Road and Live Oak Road 1 flagged

**Use map locator to enter lat/long for this observation point.** 27602 Hartford Ave, Castaic, CA  
91384, USA  
(34.453196, -118.61702079999998)

**Record time at observation point** 27 Apr 2024 5:17 PM PDT

**Record Wind Speed (mph)** .4

**Record Wind Direction** N

**Have the weather conditions changed since last recorded?** No

**Are you experiencing any odors** Yes

**Description of Odor** Landfill Gas

**Intensity of Odor** 2 - Light odor detected

**Are any corrective actions needed?** No

Stop #25: Intersection of Live Oak Road and Hidden Trail Road 1 flagged

**Use map locator to enter lat/long for this observation point.** 27662 Buckskin Dr, Castaic, CA  
91384, USA  
(34.4501688, -118.61797809999999)

**Record time at observation point** 27 Apr 2024 5:18 PM PDT

**Record Wind Speed (mph)** 2

Record Wind Direction	N
Have the weather conditions changed since last recorded?	No
Are you experiencing any odors	Yes
Description of Odor	Landfill Gas
Intensity of Odor	2 - Light odor detected
Are any corrective actions needed?	No
Stop #26: Intersection of Live Oak Elementary School at Saddleridge Way	
Use map locator to enter lat/long for this observation point.	27715 Saddleridge Way, Castaic, CA 91384, USA (34.4506052, -118.6197786)
Record time at observation point	27 Apr 2024 5:19 PM PDT
Record Wind Speed (mph)	2
Record Wind Direction	N
Have the weather conditions changed since last recorded?	No
Are you experiencing any odors	No
Stop #27: Intersection of Rangewood Road and Buckskin Drive	
Use map locator to enter lat/long for this observation point.	29165 Saddleridge Way, Castaic, CA 91384, USA (34.4491454, -118.62033539999999)
Record time at observation point	27 Apr 2024 5:20 PM PDT
Record Wind Speed (mph)	7.6
Record Wind Direction	N
Have the weather conditions changed since last recorded?	No
Are you experiencing any odors	Yes
Description of Odor	Landfill Gas
Intensity of Odor	2 - Light odor detected

**Are any corrective actions needed?**

No

Stop #28: Intersection of Quincy Street and Cambridge Avenue

**Use map locator to enter lat/long for this observation point.**

27803 Quincy St, Castaic, CA  
91384, USA  
(34.453026699999995,  
-118.62002930000001)

**Record time at observation point**

27 Apr 2024 5:22 PM PDT

**Record Wind Speed (mph)**

3.1

**Record Wind Direction**

NE

**Have the weather conditions changed since last recorded?**

No

**Are you experiencing any odors**

No

Stop #29: Intersection of Hasley Canyon Road and Commerce Center Drive (Santa Clarita Valley International School & Playmakers Preschool)

**Use map locator to enter lat/long for this observation point.**

(34.4511637, -118.6255797)

**Record time at observation point**

27 Apr 2024 5:23 PM PDT

**Record Wind Speed (mph)**

1.6

**Record Wind Direction**

SE

**Have the weather conditions changed since last recorded?**

No

**Are you experiencing any odors**

No

Stop #30: Intersection of Commerce Center Drive and Witherspoon Parkway

**Use map locator to enter lat/long for this observation point.**

Commerce Center Dr &  
Witherspoon Pky, California  
91384, USA  
(34.445912, -118.626105)

**Record time at observation point**

27 Apr 2024 5:25 PM PDT

**Record Wind Speed (mph)**

3.6

**Record Wind Direction**

N

**Have the weather conditions changed since last recorded?**

No

**Are you experiencing any odors**

No

Stop #31: Intersection of Franklin Parkway and driveway leading to the United States Postal Service

**Use map locator to enter lat/long for this observation point.**

28000 Franklin Pkwy, Valencia, CA  
91355, USA  
(34.4341038, -118.6284643)

**Record time at observation point**

27 Apr 2024 5:27 PM PDT

**Record Wind Speed (mph)**

6

**Record Wind Direction**

NE

**Have the weather conditions changed since last recorded?**

No

**Are you experiencing any odors**

No

Stop #32: Intersection of Henry Mayo Drive and Cambridge View Drive, leading into the Valencia Travel Village RV Resort

**Use map locator to enter lat/long for this observation point.**

27958-27946 CA-126, Castaic, CA  
91384, USA  
(34.429681099999996,  
-118.6250687)

**Record time at observation point**

27 Apr 2024 5:29 PM PDT

**Record Wind Speed (mph)**

7.4

**Record Wind Direction**

SE

**Have the weather conditions changed since last recorded?**

No

**Are you experiencing any odors**

No

Odor Compliance with Stipulated Order for Abatement

**At 3 or more stops have you recorded any Landfill Odor Intensity of 3 (3 - Moderate Odor) or higher?**

No

**Recorder Signature**



isaac dominguez  
27 Apr 2024 5:30 PM PDT

---

**Upon completion of this patrol, please check the box to trigger necessary notifications.**

---



# 4050 - Chiquita Odor Patrol Template

Complete

Score	3 / 3 (100%)	Flagged items	3	Actions	0
-------	--------------	---------------	---	---------	---

Conducted on

27 Apr 2024 6:50 AM PDT

Prepared by

Chiquita Landfill

If the name of the person conducting the Patrol does not appear above, please enter it here:

Julian Jenkins

What type of patrol is this?

Regular Patrol

Weather Conditions at the time of patrol.

Sunny

Wind

Estimated speed (mph)

3.6

Wind Direction

NE

Temperature at time of Patrol

57°F  
Should be between -50°F to 125°F

I acknowledge that I have not visited the working face or other on-site areas where exposed trash or landfill odors such as, but not limited to landfill gas odors, refuse or refuse contaminated material odors, or landfill liquids/landfill leachate odors exist within four hours prior to conducting this odor surveillance.



I acknowledge that I will assess each Patrol Stop while standing outside of the vehicle.





**Flagged items**

3 flagged

Odor Patrol Stops / Stop #6: Intersection of Chiquito Canyon Road and San Martinez Road

**Are you experiencing any odors**

Yes

Odor Patrol Stops / Stop #7: Intersection of San Martinez Road and Morningside Drive

**Are you experiencing any odors**

Yes

Odor Patrol Stops / Stop #8: Intersection of Lexington Drive and Morningside Drive

**Are you experiencing any odors**

Yes

**Odor Patrol Stops**

3 flagged

Stop #1: Chiquito Canyon Road and Driveway leading to the LA County Fire's Del Valle Regional Training Center

**Use map locator to enter lat/long for this observation point.**28101 Chiquito Canyon Rd,  
Castaic, CA 91384, USA  
(34.4317609, -118.6589423)**Record time at observation point**

27 Apr 2024 6:57 AM PDT

**Record Wind Speed (mph)**

1.6

**Record Wind Direction**

NE

**Have the weather conditions changed since start of patrol?**

No

**Are you experiencing any odors**

No

Stop #2: Intersection of Chiquito Canyon Road and Lincoln Avenue

**Use map locator to enter lat/long for this observation point.**28464 Chiquito Canyon Rd,  
Castaic, CA 91384, USA  
(34.438305899999996,  
-118.65799469999999)**Record time at observation point**

27 Apr 2024 6:59 AM PDT

**Record Wind Speed (mph)**

1.6

**Record Wind Direction**

N

**Have the weather conditions changed since last recorded?**

No

**Are you experiencing any odors**

No

Stop #3: Intersection of Lincoln Avenue and Jackson Street

**Use map locator to enter lat/long for this observation point.**28543 Lincoln Ave, Castaic, CA  
91384, USA  
(34.4395774, -118.6561263)**Record time at observation point**

27 Apr 2024 7:02 AM PDT

**Record Wind Speed (mph)**

3.6

**Record Wind Direction**

NE

**Have the weather conditions changed since last recorded?**

No

<b>Are you experiencing any odors</b>	No
Stop #4: Intersection of Buchanan Way and Chiquito Canyon Road	
<b>Use map locator to enter lat/long for this observation point.</b>	28703 Chiquito Canyon Rd, Castaic, CA 91384, USA (34.441859799999996, -118.6573111)
<b>Record time at observation point</b>	27 Apr 2024 7:06 AM PDT
<b>Record Wind Speed (mph)</b>	1.3
<b>Record Wind Direction</b>	NW
<b>Have the weather conditions changed since last recorded?</b>	No
<b>Are you experiencing any odors</b>	No
Stop #5: Intersection of Lincoln Avenue and Harding Avenue	
<b>Use map locator to enter lat/long for this observation point.</b>	11629 Daleside Ave, Hawthorne, CA 90250, USA (34.443070999999996, -118.655496)
<b>Record time at observation point</b>	27 Apr 2024 7:03 AM PDT
<b>Record Wind Speed (mph)</b>	2.5
<b>Record Wind Direction</b>	N
<b>Have the weather conditions changed since last recorded?</b>	No
<b>Are you experiencing any odors</b>	No
Stop #6: Intersection of Chiquito Canyon Road and San Martinez Road	
<b>Use map locator to enter lat/long for this observation point.</b>	30006 San Martinez Rd, Val Verde, CA 91384, USA (34.444958299999996, -118.6580404)
<b>Record time at observation point</b>	27 Apr 2024 7:08 AM PDT
<b>Record Wind Speed (mph)</b>	0.2
<b>Record Wind Direction</b>	NW

Have the weather conditions changed since last recorded?	No
Are you experiencing any odors	Yes
Description of Odor	Other
Describe "Other" Odor	Urine and burning wood
Intensity of Odor	2 - Light odor detected
Are any corrective actions needed?	No
Stop #7: Intersection of San Martinez Road and Morningside Drive	1 flagged
Use map locator to enter lat/long for this observation point.	(34.4462898, -118.6612712)
Record time at observation point	27 Apr 2024 7:09 AM PDT
Record Wind Speed (mph)	0
Have the weather conditions changed since last recorded?	No
Are you experiencing any odors	Yes
Description of Odor	Other
Describe "Other" Odor	Burning wood
Intensity of Odor	2 - Light odor detected
Are any corrective actions needed?	No
Stop #8: Intersection of Lexington Drive and Morningside Drive	1 flagged
Use map locator to enter lat/long for this observation point.	(34.4484129, -118.660664)
Record time at observation point	27 Apr 2024 7:13 AM PDT
Record Wind Speed (mph)	0.7
Record Wind Direction	NE
Have the weather conditions changed since last recorded?	No
Are you experiencing any odors	Yes
Description of Odor	Other

<b>Describe "Other" Odor</b>	Septic tank and rotting vegetation
<b>Intensity of Odor</b>	2 - Light odor detected
<b>Are any corrective actions needed?</b>	No
Stop #9: Intersection of Val Verde Road and Trellis Road	
<b>Use map locator to enter lat/long for this observation point.</b>	(34.4481885, -118.6629228)
<b>Record time at observation point</b>	27 Apr 2024 7:15 AM PDT
<b>Record Wind Speed (mph)</b>	0
<b>Have the weather conditions changed since last recorded?</b>	No
<b>Are you experiencing any odors</b>	No
Stop #10: Intersection of San Martinez Road and Euclid Ave.	
<b>Use map locator to enter lat/long for this observation point.</b>	(34.4478726, -118.6659638)
<b>Record time at observation point</b>	27 Apr 2024 7:17 AM PDT
<b>Record Wind Speed (mph)</b>	0.9
<b>Record Wind Direction</b>	N
<b>Have the weather conditions changed since last recorded?</b>	No
<b>Are you experiencing any odors</b>	No
Stop #11: Intersection of San Martinez Road and Keningston Road	
<b>Use map locator to enter lat/long for this observation point.</b>	30703 San Martinez Rd, Castaic, CA 91384, USA (34.448692199999996, -118.6712099)
<b>Record time at observation point</b>	27 Apr 2024 7:20 AM PDT
<b>Record Wind Speed (mph)</b>	1.3
<b>Record Wind Direction</b>	W
<b>Have the weather conditions changed since last recorded?</b>	No
<b>Are you experiencing any odors</b>	No

Stop #12: Intersection of Hunstock Street and Windsor Road

Use map locator to enter lat/long for this observation point. (34.4460153, -118.6494834)

Record time at observation point 27 Apr 2024 7:27 AM PDT

Record Wind Speed (mph) 6.0

Record Wind Direction NE

Have the weather conditions changed since last recorded? No

Are you experiencing any odors No

Stop #13: Intersection of Del Valle Road and Silver Street

Use map locator to enter lat/long for this observation point. (34.4485627, -118.65526)

Record time at observation point 27 Apr 2024 7:30 AM PDT

Record Wind Speed 2.9

Record Wind Direction NE

Have the weather conditions changed since last recorded? No

Are you experiencing any odors No

Stop #14: Intersection of Del Valle Road and Hasley Canyon Road

Use map locator to enter lat/long for this observation point. (34.4566961, -118.6417444)

Record time at observation point 27 Apr 2024 7:33 AM PDT

Record Wind Speed (mph) 4.5

Record Wind Direction NW

Have the weather conditions changed since last recorded? No

Are you experiencing any odors No

Stop #15: Intersection of Hasley Canyon Road and Gibraltar Lane

Use map locator to enter lat/long for this observation point. (34.4551208, -118.6334773)

Record time at observation point

27 Apr 2024 7:35 AM PDT

Record Wind Speed (mph)

3.3

Record Wind Direction

N

Have the weather conditions changed since last recorded?

No

Are you experiencing any odors

No

Stop #16: Intersection of Gibraltar Lane and Alton Way

Use map locator to enter lat/long for this observation point.

(34.4548942, -118.6301728)

Record time at observation point

27 Apr 2024 7:38 AM PDT

Record Wind Speed (mph)

3.1

Record Wind Direction

E

Have the weather conditions changed since last recorded?

No

Are you experiencing any odors

No

Stop #17: Intersection of Castlebury Place and Picadilly Place

Use map locator to enter lat/long for this observation point.

661 Your Home Away!, Castaic, CA  
91384, USA  
(34.4536497,  
-118.62767199999998)

Record time at observation point

27 Apr 2024 7:40 AM PDT

Record Wind Speed (mph)

2.9

Record Wind Direction

N

Have the weather conditions changed since last recorded?

No

Are you experiencing any odors

No

Stop #18: Intersection of Gibraltar Lane and Springvale Lane

Use map locator to enter lat/long for this observation point.

28257 Springvale Ln, Castaic, CA  
91384, USA  
(34.4558965,  
-118.62827940000001)

Record time at observation point

27 Apr 2024 7:43 AM PDT

<b>Record Wind Speed (mph)</b>	3.1
<b>Record Wind Direction</b>	NW
<b>Have the weather conditions changed since last recorded?</b>	No
<b>Are you experiencing any odors</b>	No
Stop #19: Intersection of Gibraltar Lane and Cambridge Avenue	
<b>Use map locator to enter lat/long for this observation point.</b>	29823 Cambridge Ave, Castaic, CA 91384, USA (34.457917099999996, -118.62698039999998)
<b>Record time at observation point</b>	27 Apr 2024 7:45 AM PDT
<b>Record Wind Speed (mph)</b>	4.5
<b>Record Wind Direction</b>	N
<b>Have the weather conditions changed since last recorded?</b>	No
<b>Are you experiencing any odors</b>	No
Stop #20: Intersection of Cambridge Avenue and Hasley Canyon Road	
<b>Use map locator to enter lat/long for this observation point.</b>	29615 Cambridge Ave, Castaic, CA 91384, USA (34.4551637, -118.62194369999999)
<b>Record time at observation point</b>	27 Apr 2024 7:47 AM PDT
<b>Record Wind Speed (mph)</b>	5.8
<b>Record Wind Direction</b>	SE
<b>Have the weather conditions changed since last recorded?</b>	No
<b>Are you experiencing any odors</b>	No
Stop #21: Intersection of The Old Road and Hillcrest Parkway	
<b>Use map locator to enter lat/long for this observation point.</b>	The Old Rd & Hillcrest Pky, California 91384, USA (34.470033, -118.61671299999998)
<b>Record time at observation point</b>	27 Apr 2024 7:59 AM PDT



<b>Record Wind Speed (mph)</b>	4.7
<b>Record Wind Direction</b>	NW
<b>Have the weather conditions changed since last recorded?</b>	No
<b>Are you experiencing any odors</b>	No
Stop #22: Intersection of Hillcrest Parkway and Park Vista Drive at Castaic Elementary School	
<b>Use map locator to enter lat/long for this observation point.</b>	30455 Park Vista Dr, Castaic, CA 91384, USA (34.472168100000005, -118.6304217)
<b>Record time at observation point</b>	27 Apr 2024 7:55 AM PDT
<b>Record Wind Speed (mph)</b>	4.7
<b>Record Wind Direction</b>	N
<b>Have the weather conditions changed since last recorded?</b>	No
<b>Are you experiencing any odors</b>	No
Stop #23: Intersection of Creekbed Road and Firebrand Drive	
<b>Use map locator to enter lat/long for this observation point.</b>	29796 Creekbed Rd, Castaic, CA 91384, USA (34.4575962, -118.6195735)
<b>Record time at observation point</b>	27 Apr 2024 7:49 AM PDT
<b>Record Wind Speed (mph)</b>	5.1
<b>Record Wind Direction</b>	NW
<b>Have the weather conditions changed since last recorded?</b>	No
<b>Are you experiencing any odors</b>	No
Stop #24: Intersection of The Old Road and Live Oak Road	
<b>Use map locator to enter lat/long for this observation point.</b>	27305 Live Oak Rd, Castaic, CA 91384, USA (34.453375, -118.61646859999999)
<b>Record time at observation point</b>	27 Apr 2024 8:02 AM PDT

<b>Record Wind Speed (mph)</b>	11.3
<b>Record Wind Direction</b>	N
<b>Have the weather conditions changed since last recorded?</b>	No
<b>Are you experiencing any odors</b>	No
Stop #25: Intersection of Live Oak Road and Hidden Trail Road	
<b>Use map locator to enter lat/long for this observation point.</b>	27650 Buckskin Dr, Castaic, CA 91384, USA (34.4504306, -118.61788689999999)
<b>Record time at observation point</b>	27 Apr 2024 8:03 AM PDT
<b>Record Wind Speed (mph)</b>	5.8
<b>Record Wind Direction</b>	NE
<b>Have the weather conditions changed since last recorded?</b>	No
<b>Are you experiencing any odors</b>	No
Stop #26: Intersection of Live Oak Elementary School at Saddleridge Way	
<b>Use map locator to enter lat/long for this observation point.</b>	27720 Saddleridge Way, Castaic, CA 91384, USA (34.44987700000001, -118.6194367)
<b>Record time at observation point</b>	27 Apr 2024 8:05 AM PDT
<b>Record Wind Speed (mph)</b>	5.4
<b>Record Wind Direction</b>	NE
<b>Have the weather conditions changed since last recorded?</b>	No
<b>Are you experiencing any odors</b>	No
Stop #27: Intersection of Rangewood Road and Buckskin Drive	
<b>Use map locator to enter lat/long for this observation point.</b>	29165 Saddleridge Way, Castaic, CA 91384, USA (34.4491454, -118.62033539999999)
<b>Record time at observation point</b>	27 Apr 2024 8:07 AM PDT

<b>Record Wind Speed (mph)</b>	6.7
<b>Record Wind Direction</b>	N
<b>Have the weather conditions changed since last recorded?</b>	No
<b>Are you experiencing any odors</b>	No
Stop #28: Intersection of Quincy Street and Cambridge Avenue	
<b>Use map locator to enter lat/long for this observation point.</b>	27803 Quincy St, Castaic, CA 91384, USA (34.453026699999995, -118.62002930000001)
<b>Record time at observation point</b>	27 Apr 2024 8:09 AM PDT
<b>Record Wind Speed (mph)</b>	4.2
<b>Record Wind Direction</b>	E
<b>Have the weather conditions changed since last recorded?</b>	No
<b>Are you experiencing any odors</b>	No
Stop #29: Intersection of Hasley Canyon Road and Commerce Center Drive (Santa Clarita Valley International School & Playmakers Preschool)	
<b>Use map locator to enter lat/long for this observation point.</b>	27155-27101 Hasley Canyon Rd, Castaic, CA 91384, USA (34.4512692, -118.62551289999999)
<b>Record time at observation point</b>	27 Apr 2024 8:13 AM PDT
<b>Record Wind Speed (mph)</b>	4.2
<b>Record Wind Direction</b>	NE
<b>Have the weather conditions changed since last recorded?</b>	No
<b>Are you experiencing any odors</b>	No
Stop #30: Intersection of Commerce Center Drive and Witherspoon Parkway	
<b>Use map locator to enter lat/long for this observation point.</b>	29011 Witherspoon Pkwy, Valencia, CA 91355, USA (34.445682, -118.62720999999999)

Record time at observation point

27 Apr 2024 8:16 AM PDT

Record Wind Speed (mph)

2.0

Record Wind Direction

NE

Have the weather conditions changed since last recorded?

No

Are you experiencing any odors

No

Stop #31: Intersection of Franklin Parkway and driveway leading to the United States Postal Service

28000 Franklin Pkwy, Valencia, CA  
91355, USA  
(34.4352261,  
-118.62850189999997)

Use map locator to enter lat/long for this observation point.

Record time at observation point

27 Apr 2024 8:19 AM PDT

Record Wind Speed (mph)

5.4

Record Wind Direction

NE

Have the weather conditions changed since last recorded?

No

Are you experiencing any odors

No

Stop #32: Intersection of Henry Mayo Drive and Cambridge View Drive, leading into the Valencia Travel Village RV Resort

27977-27991 CA-126, Castaic, CA  
91384, USA  
(34.429598399999996,  
-118.62555839999999)

Use map locator to enter lat/long for this observation point.

Record time at observation point

27 Apr 2024 8:23 AM PDT

Record Wind Speed (mph)

7.1

Record Wind Direction

NE

Have the weather conditions changed since last recorded?

No

Are you experiencing any odors

No

Odor Compliance with Stipulated Order for Abatement

At 3 or more stops have you recorded any Landfill Odor Intensity of 3 (3 - Moderate Odor) or higher?

No

**Recorder Signature**



Julian Jenkins  
27 Apr 2024 8:23 AM PDT

---

**Upon completion of this patrol, please check the box to trigger necessary notifications.**

# 4050 - Chiquita Odor Patrol Template

Complete

<b>Score</b>	3 / 3 (100%)	<b>Flagged items</b>	1	<b>Actions</b>	0
<b>Conducted on</b>	29 Apr 2024 5:54 PM PDT				
<b>Prepared by</b>	Chiquita Landfill				
<b>If the name of the person conducting the Patrol does not appear above, please enter it here:</b>	Isaac and adrian				
<b>What type of patrol is this?</b>	Regular Patrol				
<b>Weather Conditions at the time of patrol.</b>	Sunny				
<b>Temperature at time of Patrol</b>	80°F Should be between -50°F to 125°F				
<b>I acknowledge that I have not visited the working face or other on-site areas where exposed trash or landfill odors such as, but not limited to landfill gas odors, refuse or refuse contaminated material odors, or landfill liquids/landfill leachate odors exist within four hours prior to conducting this odor surveillance.</b>	<input checked="" type="checkbox"/>				
<b>I acknowledge that I will assess each Patrol Stop while standing outside of the vehicle.</b>	<input checked="" type="checkbox"/>				

**Flagged items**

1 flagged

Odor Patrol Stops / Stop #32: Intersection of Henry Mayo Drive and Cambridge View Drive, leading into the Valencia Travel Village RV Resort

**Are you experiencing any odors**

Yes

**Odor Patrol Stops**

1 flagged

Stop #1: Chiquito Canyon Road and Driveway leading to the LA County Fire's Del Valle Regional Training Center

**Use map locator to enter lat/long for this observation point.**28101 Chiquito Canyon Rd,  
Castaic, CA 91384, USA  
(34.4327062, -118.6590356)**Record time at observation point**

29 Apr 2024 5:57 PM PDT

**Record Wind Speed (mph)**

7.1

**Record Wind Direction**

N

**Have the weather conditions changed since start of patrol?**

No

**Are you experiencing any odors**

No

Stop #2: Intersection of Chiquito Canyon Road and Lincoln Avenue

**Use map locator to enter lat/long for this observation point.**28464 Chiquito Canyon Rd,  
Castaic, CA 91384, USA  
(34.438305899999996,  
-118.65799469999999)**Record time at observation point**

29 Apr 2024 5:58 PM PDT

**Record Wind Speed (mph)**

2.9

**Record Wind Direction**

N

**Have the weather conditions changed since last recorded?**

No

**Are you experiencing any odors**

No

Stop #3: Intersection of Lincoln Avenue and Jackson Street

**Use map locator to enter lat/long for this observation point.**28543 Lincoln Ave, Castaic, CA  
91384, USA  
(34.4395774, -118.6561263)**Record time at observation point**

29 Apr 2024 5:59 PM PDT

**Record Wind Speed (mph)**

1.3

**Record Wind Direction**

NE

**Have the weather conditions changed since last recorded?**

No



<b>Are you experiencing any odors</b>	No
Stop #4: Intersection of Buchanan Way and Chiquito Canyon Road	
<b>Use map locator to enter lat/long for this observation point.</b>	(34.4432267, -118.6572024)
<b>Record time at observation point</b>	29 Apr 2024 6:01 PM PDT
<b>Record Wind Speed (mph)</b>	3.1
<b>Record Wind Direction</b>	N
<b>Have the weather conditions changed since last recorded?</b>	No
<b>Are you experiencing any odors</b>	No
Stop #5: Intersection of Lincoln Avenue and Harding Avenue	
<b>Use map locator to enter lat/long for this observation point.</b>	11629 Daleside Ave, Hawthorne, CA 90250, USA (34.443070999999996, -118.655496)
<b>Record time at observation point</b>	29 Apr 2024 6:00 PM PDT
<b>Record Wind Speed (mph)</b>	4.2
<b>Record Wind Direction</b>	N
<b>Have the weather conditions changed since last recorded?</b>	No
<b>Are you experiencing any odors</b>	No
Stop #6: Intersection of Chiquito Canyon Road and San Martinez Road	
<b>Use map locator to enter lat/long for this observation point.</b>	28900 Chiquito Canyon Rd, Castaic, CA 91384, USA (34.4451696, -118.65758459999999)
<b>Record time at observation point</b>	29 Apr 2024 6:01 PM PDT
<b>Record Wind Speed (mph)</b>	10.1
<b>Record Wind Direction</b>	S
<b>Have the weather conditions changed since last recorded?</b>	No

<b>Are you experiencing any odors</b>	No
Stop #7: Intersection of San Martinez Road and Morningside Drive	
<b>Use map locator to enter lat/long for this observation point.</b>	(34.446563, -118.6610911)
<b>Record time at observation point</b>	29 Apr 2024 6:03 PM PDT
<b>Record Wind Speed (mph)</b>	2.7
<b>Record Wind Direction</b>	N
<b>Have the weather conditions changed since last recorded?</b>	No
<b>Are you experiencing any odors</b>	No
Stop #8: Intersection of Lexington Drive and Morningside Drive	
<b>Use map locator to enter lat/long for this observation point.</b>	(34.4483878, -118.6606745)
<b>Record time at observation point</b>	29 Apr 2024 6:03 PM PDT
<b>Record Wind Speed (mph)</b>	4.9
<b>Record Wind Direction</b>	S
<b>Have the weather conditions changed since last recorded?</b>	No
<b>Are you experiencing any odors</b>	No
Stop #9: Intersection of Val Verde Road and Trellis Road	
<b>Use map locator to enter lat/long for this observation point.</b>	(34.44799, -118.66294)
<b>Record time at observation point</b>	29 Apr 2024 6:05 PM PDT
<b>Record Wind Speed (mph)</b>	1.3
<b>Record Wind Direction</b>	S
<b>Have the weather conditions changed since last recorded?</b>	No
<b>Are you experiencing any odors</b>	No
Stop #10: Intersection of San Martinez Road and Euclid Ave.	
<b>Use map locator to enter lat/long for this observation point.</b>	(34.447776, -118.6658235)

Record time at observation point

29 Apr 2024 6:06 PM PDT

Record Wind Speed (mph)

6.7

Record Wind Direction

E

Have the weather conditions changed since last recorded?

No

Are you experiencing any odors

No

Stop #11: Intersection of San Martinez Road and Keningston Road

30703 San Martinez Rd, Castaic,  
CA 91384, USA  
(34.448692199999996,  
-118.6712099)

Use map locator to enter lat/long for this observation point.

Record time at observation point

29 Apr 2024 6:07 PM PDT

Record Wind Speed (mph)

3.6

Record Wind Direction

E

Have the weather conditions changed since last recorded?

No

Are you experiencing any odors

No

Stop #12: Intersection of Hunstock Street and Windsor Road

Use map locator to enter lat/long for this observation point.

(34.4459986, -118.6494807)

Record time at observation point

29 Apr 2024 6:11 PM PDT

Record Wind Speed (mph)

0

Have the weather conditions changed since last recorded?

No

Are you experiencing any odors

No

Stop #13: Intersection of Del Valle Road and Silver Street

Use map locator to enter lat/long for this observation point.

(34.4486033, -118.6552702)

Record time at observation point

29 Apr 2024 6:13 PM PDT

Record Wind Speed

2.9

Record Wind Direction

S

<b>Have the weather conditions changed since last recorded?</b>	No
<b>Are you experiencing any odors</b>	No
Stop #14: Intersection of Del Valle Road and Hasley Canyon Road	
<b>Use map locator to enter lat/long for this observation point.</b>	Del Valle Rd & Hasley Canyon Rd, Hasley Canyon, CA 91384, USA (34.456818999999996, -118.64180300000001)
<b>Record time at observation point</b>	29 Apr 2024 6:15 PM PDT
<b>Record Wind Speed (mph)</b>	2.9
<b>Record Wind Direction</b>	S
<b>Have the weather conditions changed since last recorded?</b>	No
<b>Are you experiencing any odors</b>	No
Stop #15: Intersection of Hasley Canyon Road and Gibraltar Lane	
<b>Use map locator to enter lat/long for this observation point.</b>	(34.4551158, -118.6334023)
<b>Record time at observation point</b>	29 Apr 2024 6:16 PM PDT
<b>Record Wind Speed (mph)</b>	11.2
<b>Record Wind Direction</b>	S
<b>Have the weather conditions changed since last recorded?</b>	No
<b>Are you experiencing any odors</b>	No
Stop #16: Intersection of Gibraltar Lane and Alton Way	
<b>Use map locator to enter lat/long for this observation point.</b>	28340 Alton Way, Castaic, CA 91384, USA (34.4547214, -118.6302393)
<b>Record time at observation point</b>	29 Apr 2024 6:17 PM PDT
<b>Record Wind Speed (mph)</b>	2.9
<b>Record Wind Direction</b>	NE
<b>Have the weather conditions changed since last recorded?</b>	No

**Are you experiencing any odors** No

Stop #17: Intersection of Castlebury Place and Picadilly Place

**Use map locator to enter lat/long for this observation point.** 29732 Castlebury Pl, Castaic, CA  
91384, USA  
(34.4539136,  
-118.62732229999999)

**Record time at observation point** 29 Apr 2024 6:18 PM PDT

**Record Wind Speed (mph)** 4.9

**Record Wind Direction** S

**Have the weather conditions changed since last recorded?** No

**Are you experiencing any odors** No

Stop #18: Intersection of Gibraltar Lane and Springvale Lane

**Use map locator to enter lat/long for this observation point.** 28257 Springvale Ln, Castaic, CA  
91384, USA  
(34.4558965,  
-118.62827940000001)

**Record time at observation point** 29 Apr 2024 6:20 PM PDT

**Record Wind Speed (mph)** 6.3

**Record Wind Direction** S

**Have the weather conditions changed since last recorded?** No

**Are you experiencing any odors** No

Stop #19: Intersection of Gibraltar Lane and Cambridge Avenue

**Use map locator to enter lat/long for this observation point.** 28003 Gibraltar Ln, Castaic, CA  
91384, USA  
(34.4583288, -118.6270032)

**Record time at observation point** 29 Apr 2024 6:21 PM PDT

**Record Wind Speed (mph)** 0

**Have the weather conditions changed since last recorded?** No

**Are you experiencing any odors** No

Stop #20: Intersection of Cambridge Avenue and Hasley Canyon Road

Use map locator to enter lat/long for this observation point.

9701 Creekbed Rd, Castaic, CA  
91384, USA  
(34.4555301, -118.6218167)

Record time at observation point

29 Apr 2024 6:22 PM PDT

Record Wind Speed (mph)

2.2

Record Wind Direction

SE

Have the weather conditions changed since last recorded?

No

Are you experiencing any odors

No

Stop #21: Intersection of The Old Road and Hillcrest Parkway

Use map locator to enter lat/long for this observation point.

The Old Rd & Hillcrest Pky,  
California 91384, USA  
(34.470033,  
-118.61671299999998)

Record time at observation point

29 Apr 2024 6:27 PM PDT

Record Wind Speed (mph)

2.7

Record Wind Direction

S

Have the weather conditions changed since last recorded?

No

Are you experiencing any odors

No

Stop #22: Intersection of Hillcrest Parkway and Park Vista Drive at Castaic Elementary School

Use map locator to enter lat/long for this observation point.

28332 Foothill Rd, Castaic, CA  
91384, USA  
(34.471645699999996,  
-118.62989749999998)

Record time at observation point

29 Apr 2024 6:29 PM PDT

Record Wind Speed (mph)

2.8

Record Wind Direction

S

Have the weather conditions changed since last recorded?

No

Are you experiencing any odors

No

Stop #23: Intersection of Creekbed Road and Firebrand Drive

Use map locator to enter lat/long for this observation point.

29796 Creekbed Rd, Castaic, CA  
91384, USA  
(34.4575962, -118.6195735)

Record time at observation point

29 Apr 2024 6:23 PM PDT

Record Wind Speed (mph)

.9

Record Wind Direction

NE

Have the weather conditions changed since last recorded?

No

Are you experiencing any odors

No

Stop #24: Intersection of The Old Road and Live Oak Road

Use map locator to enter lat/long for this observation point.

27602 Hartford Ave, Castaic, CA  
91384, USA  
(34.453196,  
-118.61702079999998)

Record time at observation point

29 Apr 2024 6:43 PM PDT

Record Wind Speed (mph)

1.

Record Wind Direction

N

Have the weather conditions changed since last recorded?

No

Are you experiencing any odors

No

Stop #25: Intersection of Live Oak Road and Hidden Trail Road

Use map locator to enter lat/long for this observation point.

27662 Buckskin Dr, Castaic, CA  
91384, USA  
(34.4501688,  
-118.61797809999999)

Record time at observation point

29 Apr 2024 6:44 PM PDT

Record Wind Speed (mph)

0

Have the weather conditions changed since last recorded?

No

Are you experiencing any odors

No

Stop #26: Intersection of Live Oak Elementary School at  
Saddleridge Way

Use map locator to enter lat/long for this observation point.

27710 Rangewood Rd, Castaic, CA  
91384, USA  
(34.450107599999996,  
-118.61922759999999)

Record time at observation point

29 Apr 2024 6:44 PM PDT

Record Wind Speed (mph)

2.7

Record Wind Direction

N

Have the weather conditions changed since last recorded?

No

Are you experiencing any odors

No

Stop #27: Intersection of Rangewood Road and Buckskin Drive

Use map locator to enter lat/long for this observation point.

(34.4490563, -118.620191)

Record time at observation point

29 Apr 2024 6:45 PM PDT

Record Wind Speed (mph)

6.5

Record Wind Direction

N

Have the weather conditions changed since last recorded?

No

Are you experiencing any odors

No

Stop #28: Intersection of Quincy Street and Cambridge Avenue

Use map locator to enter lat/long for this observation point.

27803 Quincy St, Castaic, CA  
91384, USA  
(34.453026699999995,  
-118.62002930000001)

Record time at observation point

29 Apr 2024 6:47 PM PDT

Record Wind Speed (mph)

1.1

Record Wind Direction

S

Have the weather conditions changed since last recorded?

No

Are you experiencing any odors

No

Stop #29: Intersection of Hasley Canyon Road and Commerce Center Drive (Santa Clarita Valley International School & Playmakers Preschool)



Use map locator to enter lat/long for this observation point.

27155-27101 Hasley Canyon Rd,  
Castaic, CA 91384, USA  
(34.4512692,  
-118.62551289999999)

Record time at observation point

29 Apr 2024 6:49 PM PDT

Record Wind Speed (mph)

2.9

Record Wind Direction

SW

Have the weather conditions changed since last recorded?

No

Are you experiencing any odors

No

Stop #30: Intersection of Commerce Center Drive and Witherspoon Parkway

Use map locator to enter lat/long for this observation point.

Commerce Center Dr &  
Witherspoon Pky, California  
91384, USA  
(34.445912, -118.626105)

Record time at observation point

29 Apr 2024 6:51 PM PDT

Record Wind Speed (mph)

2.9

Record Wind Direction

S

Have the weather conditions changed since last recorded?

No

Are you experiencing any odors

No

Stop #31: Intersection of Franklin Parkway and driveway leading to the United States Postal Service

Use map locator to enter lat/long for this observation point.

28000 Franklin Pkwy, Valencia, CA  
91355, USA  
(34.4341559, -118.6284161)

Record time at observation point

29 Apr 2024 6:53 PM PDT

Record Wind Speed (mph)

7.8

Record Wind Direction

SW

Have the weather conditions changed since last recorded?

No

Are you experiencing any odors

No

Stop #32: Intersection of Henry Mayo Drive and Cambridge

1 flagged

View Drive, leading into the Valencia Travel Village RV Resort

**Use map locator to enter lat/long for this observation point.**

27958-27946 CA-126, Castaic, CA  
91384, USA  
(34.429681099999996,  
-118.6250687)

**Record time at observation point**

29 Apr 2024 6:55 PM PDT

**Record Wind Speed (mph)**

2

**Record Wind Direction**

SW

**Have the weather conditions changed since last recorded?**

No

**Are you experiencing any odors**

Yes

**Description of Odor**

Landfill Gas

**Intensity of Odor**

2 - Light odor detected

**Are any corrective actions needed?**

No

Odor Compliance with Stipulated Order for Abatement

**At 3 or more stops have you recorded any Landfill Odor Intensity of 3 (3 - Moderate Odor) or higher?**

No

**Recorder Signature**



isaac dominguez  
29 Apr 2024 6:57 PM PDT

---

**Upon completion of this patrol, please check the box to trigger necessary notifications.**

# 4050 - Chiquita Odor Patrol Template

Complete

Score	3 / 3 (100%)	Flagged items	10	Actions	0
-------	--------------	---------------	----	---------	---

Conducted on

29 Apr 2024 6:47 AM PDT

Prepared by

Julian Jenkins

If the name of the person conducting the Patrol does not appear above, please enter it here:

What type of patrol is this?

Regular Patrol

Weather Conditions at the time of patrol.

Sunny

Temperature at time of Patrol

53°F  
Should be between -50°F to 125°F

I acknowledge that I have not visited the working face or other on-site areas where exposed trash or landfill odors such as, but not limited to landfill gas odors, refuse or refuse contaminated material odors, or landfill liquids/landfill leachate odors exist within four hours prior to conducting this odor surveillance.



I acknowledge that I will assess each Patrol Stop while standing outside of the vehicle.



**Flagged items**

10 flagged

Odor Patrol Stops / Stop #4: Intersection of Buchanan Way and Chiquito Canyon Road

**Are you experiencing any odors**

Yes

Odor Patrol Stops / Stop #8: Intersection of Lexington Drive and Morningside Drive

**Are you experiencing any odors**

Yes

Odor Patrol Stops / Stop #11: Intersection of San Martinez Road and Keningston Road

**Are you experiencing any odors**

Yes

Odor Patrol Stops / Stop #13: Intersection of Del Valle Road and Silver Street

**Are you experiencing any odors**

Yes

Odor Patrol Stops / Stop #13: Intersection of Del Valle Road and Silver Street

**Intensity of Odor**

3 - Moderate Odor

Odor Patrol Stops / Stop #19: Intersection of Gibraltar Lane and Cambridge Avenue

**Are you experiencing any odors**

Yes

Odor Patrol Stops / Stop #20: Intersection of Cambridge Avenue and Hasley Canyon Road

**Are you experiencing any odors**

Yes

Odor Patrol Stops / Stop #22: Intersection of Hillcrest Parkway and Park Vista Drive at Castaic Elementary School

**Are you experiencing any odors**

Yes

Odor Patrol Stops / Stop #25: Intersection of Live Oak Road and Hidden Trail Road

**Are you experiencing any odors**

Yes

Odor Patrol Stops / Stop #31: Intersection of Franklin Parkway and driveway leading to the United States Postal Service

**Are you experiencing any odors**

Yes

<b>Odor Patrol Stops</b>	10 flagged
Stop #1: Chiquito Canyon Road and Driveway leading to the LA County Fire's Del Valle Regional Training Center	
<b>Use map locator to enter lat/long for this observation point.</b>	28101 Chiquito Canyon Rd, Castaic, CA 91384, USA (34.4317609, -118.6589423)
<b>Record time at observation point</b>	29 Apr 2024 9:50 AM PDT
<b>Record Wind Speed (mph)</b>	5.6
<b>Record Wind Direction</b>	S
<b>Have the weather conditions changed since start of patrol?</b>	No
<b>Are you experiencing any odors</b>	No
Stop #2: Intersection of Chiquito Canyon Road and Lincoln Avenue	
<b>Use map locator to enter lat/long for this observation point.</b>	Chiquito Canyon Rd & Lincoln Ave, California 91355, USA (34.437901, -118.658324)
<b>Record time at observation point</b>	29 Apr 2024 9:48 AM PDT
<b>Record Wind Speed (mph)</b>	1.8
<b>Record Wind Direction</b>	SW
<b>Have the weather conditions changed since last recorded?</b>	No
<b>Are you experiencing any odors</b>	No
Stop #3: Intersection of Lincoln Avenue and Jackson Street	
<b>Use map locator to enter lat/long for this observation point.</b>	(34.4396124, -118.655934)
<b>Record time at observation point</b>	29 Apr 2024 9:46 AM PDT
<b>Record Wind Speed (mph)</b>	0
<b>Have the weather conditions changed since last recorded?</b>	No
<b>Are you experiencing any odors</b>	No
Stop #4: Intersection of Buchanan Way and Chiquito Canyon Road	
	1 flagged

Use map locator to enter lat/long for this observation point.

28703 Chiquito Canyon Rd,  
Castaic, CA 91384, USA  
(34.441859799999996,  
-118.6573111)

Record time at observation point

29 Apr 2024 9:41 AM PDT

Record Wind Speed (mph)

2.5

Record Wind Direction

S

Have the weather conditions changed since last recorded?

No

Are you experiencing any odors

Yes

Description of Odor

Other

Describe "Other" Odor

Vegetation and strawberries

Intensity of Odor

2 - Light odor detected

Are any corrective actions needed?

No

Stop #5: Intersection of Lincoln Avenue and Harding Avenue

Use map locator to enter lat/long for this observation point.

(34.4428448, -118.6556982)

Record time at observation point

29 Apr 2024 9:43 AM PDT

Record Wind Speed (mph)

6.7

Record Wind Direction

N

Have the weather conditions changed since last recorded?

No

Are you experiencing any odors

No

Stop #6: Intersection of Chiquito Canyon Road and San  
Martinez Road

Use map locator to enter lat/long for this observation point.

30006 San Martinez Rd, Val Verde,  
CA 91384, USA  
(34.444958299999996,  
-118.6580404)

Record time at observation point

29 Apr 2024 9:38 AM PDT

Record Wind Speed (mph)

2.7

Record Wind Direction

E

<b>Have the weather conditions changed since last recorded?</b>	No
<b>Are you experiencing any odors</b>	No
Stop #7: Intersection of San Martinez Road and Morningside Drive	
<b>Use map locator to enter lat/long for this observation point.</b>	(34.4462806, -118.6613655)
<b>Record time at observation point</b>	29 Apr 2024 9:36 AM PDT
<b>Record Wind Speed (mph)</b>	2.5
<b>Record Wind Direction</b>	SW
<b>Have the weather conditions changed since last recorded?</b>	No
<b>Are you experiencing any odors</b>	No
Stop #8: Intersection of Lexington Drive and Morningside Drive	
<b>Use map locator to enter lat/long for this observation point.</b>	(34.4483927, -118.6607375)
<b>Record time at observation point</b>	29 Apr 2024 9:34 AM PDT
<b>Record Wind Speed (mph)</b>	2.5
<b>Record Wind Direction</b>	NW
<b>Have the weather conditions changed since last recorded?</b>	No
<b>Are you experiencing any odors</b>	Yes
<b>Description of Odor</b>	Other
<b>Describe "Other" Odor</b>	Household cleanser
<b>Intensity of Odor</b>	1 - Very light odor detected
<b>Are any corrective actions needed?</b>	No
Stop #9: Intersection of Val Verde Road and Trellis Road	
<b>Use map locator to enter lat/long for this observation point.</b>	(34.4480973, -118.6628421)
<b>Record time at observation point</b>	29 Apr 2024 9:32 AM PDT
<b>Record Wind Speed (mph)</b>	2.9



<b>Record Wind Direction</b>	N		
<b>Have the weather conditions changed since last recorded?</b>	No		
<b>Are you experiencing any odors</b>	No		
Stop #10: Intersection of San Martinez Road and Euclid Ave.			
<b>Use map locator to enter lat/long for this observation point.</b>	(34.4477414, -118.6657957)		
<b>Record time at observation point</b>	29 Apr 2024 9:25 AM PDT		
<b>Record Wind Speed (mph)</b>	3.6		
<b>Record Wind Direction</b>	E		
<b>Have the weather conditions changed since last recorded?</b>	No		
<b>Are you experiencing any odors</b>	No		
Stop #11: Intersection of San Martinez Road and Keningston Road			
	1 flagged		
<b>Use map locator to enter lat/long for this observation point.</b>	30703 San Martinez Rd, Castaic, CA 91384, USA (34.448692199999996, -118.6712099)		
<b>Record time at observation point</b>	29 Apr 2024 9:28 AM PDT		
<b>Record Wind Speed (mph)</b>	0.9		
<b>Record Wind Direction</b>	SW		
<b>Have the weather conditions changed since last recorded?</b>	No		
<b>Are you experiencing any odors</b>	Yes		
<b>Description of Odor</b>	<table border="1"> <tr> <td>Landfill Gas</td> <td>Other</td> </tr> </table>	Landfill Gas	Other
Landfill Gas	Other		
<b>Describe "Other" Odor</b>	Manure		
<b>Intensity of Odor</b>	1 - Very light odor detected		
<b>Are any corrective actions needed?</b>			
Stop #12: Intersection of Hunstock Street and Windsor Road			

Use map locator to enter lat/long for this observation point. (34.4461062, -118.649369)

Record time at observation point 29 Apr 2024 9:14 AM PDT

Record Wind Speed (mph) 4.5

Record Wind Direction N

Have the weather conditions changed since last recorded? No

Are you experiencing any odors No

Stop #13: Intersection of Del Valle Road and Silver Street 2 flagged

Use map locator to enter lat/long for this observation point. (34.4483341, -118.6555036)

Record time at observation point 29 Apr 2024 9:11 AM PDT

Record Wind Speed 4.2

Record Wind Direction N

Have the weather conditions changed since last recorded? No

Are you experiencing any odors Yes

Description of Odor

Other

Landfill Gas

Describe "Other" Odor Fruity odor

Intensity of Odor 3 - Moderate Odor

Are any corrective actions needed?

Stop #14: Intersection of Del Valle Road and Hasley Canyon Road

Use map locator to enter lat/long for this observation point. Del Valle Rd & Hasley Canyon Rd, Hasley Canyon, CA 91384, USA (34.456818999999996, -118.64180300000001)

Record time at observation point 29 Apr 2024 9:07 AM PDT

Record Wind Speed (mph) 2.5

Record Wind Direction N

<b>Have the weather conditions changed since last recorded?</b>	No
<b>Are you experiencing any odors</b>	No
Stop #15: Intersection of Hasley Canyon Road and Gibraltar Lane	
<b>Use map locator to enter lat/long for this observation point.</b>	(34.4552185, -118.6335391)
<b>Record time at observation point</b>	29 Apr 2024 7:53 AM PDT
<b>Record Wind Speed (mph)</b>	1.8
<b>Record Wind Direction</b>	S
<b>Have the weather conditions changed since last recorded?</b>	No
<b>Are you experiencing any odors</b>	No
Stop #16: Intersection of Gibraltar Lane and Alton Way	
<b>Use map locator to enter lat/long for this observation point.</b>	(34.4549977, -118.6299803)
<b>Record time at observation point</b>	29 Apr 2024 7:52 AM PDT
<b>Record Wind Speed (mph)</b>	0
<b>Have the weather conditions changed since last recorded?</b>	No
<b>Are you experiencing any odors</b>	No
Stop #17: Intersection of Castlebury Place and Picadilly Place	
<b>Use map locator to enter lat/long for this observation point.</b>	(34.4536233, -118.6277389)
<b>Record time at observation point</b>	29 Apr 2024 7:50 AM PDT
<b>Record Wind Speed (mph)</b>	1.3
<b>Record Wind Direction</b>	SW
<b>Have the weather conditions changed since last recorded?</b>	No
<b>Are you experiencing any odors</b>	No
Stop #18: Intersection of Gibraltar Lane and Springvale Lane	
<b>Use map locator to enter lat/long for this observation point.</b>	(34.4556864, -118.6284266)

Record time at observation point

29 Apr 2024 7:47 AM PDT

Record Wind Speed (mph)

1.3

Record Wind Direction

SW

Have the weather conditions changed since last recorded?

No

Are you experiencing any odors

No

Stop #19: Intersection of Gibraltar Lane and Cambridge Avenue

1 flagged

Use map locator to enter lat/long for this observation point.

28003 Gibraltar Ln, Castaic, CA  
91384, USA  
(34.4583288, -118.6270032)

Record time at observation point

29 Apr 2024 7:45 AM PDT

Record Wind Speed (mph)

1.8

Record Wind Direction

SW

Have the weather conditions changed since last recorded?

No

Are you experiencing any odors

Yes

Description of Odor

Other

Describe "Other" Odor

Sweet floral fragrance

Intensity of Odor

1 - Very light odor detected

Are any corrective actions needed?

No

Stop #20: Intersection of Cambridge Avenue and Hasley Canyon Road

1 flagged

Use map locator to enter lat/long for this observation point.

29707 Creekbed Rd, Castaic, CA  
91384, USA  
(34.455710499999995,  
-118.62167020000001)

Record time at observation point

29 Apr 2024 7:41 AM PDT

Record Wind Speed (mph)

0

Have the weather conditions changed since last recorded?

No

Are you experiencing any odors

Yes

<b>Description of Odor</b>	Other
<b>Describe "Other" Odor</b>	Sour odor
<b>Intensity of Odor</b>	1 - Very light odor detected
<b>Are any corrective actions needed?</b>	No
Stop #21: Intersection of The Old Road and Hillcrest Parkway	
<b>Use map locator to enter lat/long for this observation point.</b>	The Old Rd & Hillcrest Pky, California 91384, USA (34.470033, -118.61671299999998)
<b>Record time at observation point</b>	29 Apr 2024 7:36 AM PDT
<b>Record Wind Speed (mph)</b>	0.9
<b>Record Wind Direction</b>	NE
<b>Have the weather conditions changed since last recorded?</b>	No
<b>Are you experiencing any odors</b>	No
Stop #22: Intersection of Hillcrest Parkway and Park Vista Drive at Castaic Elementary School	
<b>Use map locator to enter lat/long for this observation point.</b>	28332 Foothill Rd, Castaic, CA 91384, USA (34.471645699999996, -118.62989749999998)
<b>Record time at observation point</b>	29 Apr 2024 7:31 AM PDT
<b>Record Wind Speed (mph)</b>	0.4
<b>Record Wind Direction</b>	E
<b>Have the weather conditions changed since last recorded?</b>	No
<b>Are you experiencing any odors</b>	Yes
<b>Description of Odor</b>	Other
<b>Describe "Other" Odor</b>	Mulch
<b>Intensity of Odor</b>	2 - Light odor detected
<b>Are any corrective actions needed?</b>	No

Stop #23: Intersection of Creekbed Road and Firebrand Drive

Use map locator to enter lat/long for this observation point.

27659 Firebrand Dr, Castaic, CA  
91384, USA  
(34.458084899999996,  
-118.6195279)

Record time at observation point

29 Apr 2024 7:40 AM PDT

Record Wind Speed (mph)

2.7

Record Wind Direction

SW

Have the weather conditions changed since last recorded?

No

Are you experiencing any odors

No

Stop #24: Intersection of The Old Road and Live Oak Road

Use map locator to enter lat/long for this observation point.

(34.4525834, -118.6160661)

Record time at observation point

29 Apr 2024 8:46 AM PDT

Record Wind Speed (mph)

1.8

Record Wind Direction

S

Have the weather conditions changed since last recorded?

No

Are you experiencing any odors

No

Stop #25: Intersection of Live Oak Road and Hidden Trail Road

1 flagged

Use map locator to enter lat/long for this observation point.

27662 Buckskin Dr, Castaic, CA  
91384, USA  
(34.4501688,  
-118.61797809999999)

Record time at observation point

29 Apr 2024 8:43 AM PDT

Record Wind Speed (mph)

1.1

Record Wind Direction

S

Have the weather conditions changed since last recorded?

No

Are you experiencing any odors

Yes

Description of Odor

Other

**Describe "Other" Odor**

Sweet floral odor

**Intensity of Odor**

1 - Very light odor detected

**Are any corrective actions needed?**

No

Stop #26: Intersection of Live Oak Elementary School at Saddleridge Way

**Use map locator to enter lat/long for this observation point.**

27710 Rangewood Rd, Castaic, CA  
91384, USA  
(34.450107599999996,  
-118.61922759999999)

**Record time at observation point**

29 Apr 2024 8:41 AM PDT

**Record Wind Speed (mph)**

2.7

**Record Wind Direction**

S

**Have the weather conditions changed since last recorded?**

No

**Are you experiencing any odors**

No

Stop #27: Intersection of Rangewood Road and Buckskin Drive

**Use map locator to enter lat/long for this observation point.**

29203 Saddleridge Way, Castaic,  
CA 91384, USA  
(34.4492799,  
-118.62036769999999)

**Record time at observation point**

29 Apr 2024 8:40 AM PDT

**Record Wind Speed (mph)**

4.9

**Record Wind Direction**

SW

**Have the weather conditions changed since last recorded?**

No

**Are you experiencing any odors**

No

Stop #28: Intersection of Quincy Street and Cambridge Avenue

**Use map locator to enter lat/long for this observation point.**

27803 Quincy St, Castaic, CA  
91384, USA  
(34.453026699999995,  
-118.62002930000001)

**Record time at observation point**

29 Apr 2024 8:34 AM PDT

**Record Wind Speed (mph)**

1.3

<b>Record Wind Direction</b>	SW
<b>Have the weather conditions changed since last recorded?</b>	No
<b>Are you experiencing any odors</b>	No
Stop #29: Intersection of Hasley Canyon Road and Commerce Center Drive (Santa Clarita Valley International School & Playmakers Preschool)	
<b>Use map locator to enter lat/long for this observation point.</b>	(34.4509998, -118.6251381)
<b>Record time at observation point</b>	29 Apr 2024 7:58 AM PDT
<b>Record Wind Speed (mph)</b>	2.7
<b>Record Wind Direction</b>	S
<b>Have the weather conditions changed since last recorded?</b>	No
<b>Are you experiencing any odors</b>	No
Stop #30: Intersection of Commerce Center Drive and Witherspoon Parkway	
<b>Use map locator to enter lat/long for this observation point.</b>	Commerce Center Dr & Witherspoon Pky, California 91355, USA (34.445074999999996, -118.62639800000001)
<b>Record time at observation point</b>	29 Apr 2024 9:03 AM PDT
<b>Record Wind Speed (mph)</b>	1.3
<b>Record Wind Direction</b>	E
<b>Have the weather conditions changed since last recorded?</b>	No
<b>Are you experiencing any odors</b>	No
Stop #31: Intersection of Franklin Parkway and driveway leading to the United States Postal Service	
<b>Use map locator to enter lat/long for this observation point.</b>	28000 Franklin Pkwy, Valencia, CA 91355, USA (34.4343345, -118.6281713)
<b>Record time at observation point</b>	29 Apr 2024 8:59 AM PDT
<b>Record Wind Speed (mph)</b>	5.6



<b>Record Wind Direction</b>	SE
<b>Have the weather conditions changed since last recorded?</b>	No
<b>Are you experiencing any odors</b>	Yes
<b>Description of Odor</b>	Other
<b>Describe "Other" Odor</b>	Sweet vegetation
<b>Intensity of Odor</b>	1 - Very light odor detected
<b>Are any corrective actions needed?</b>	No
Stop #32: Intersection of Henry Mayo Drive and Cambridge View Drive, leading into the Valencia Travel Village RV Resort	
<b>Use map locator to enter lat/long for this observation point.</b>	Cambridge View Dr, Valencia, CA 91355, USA (34.429593, -118.6248147)
<b>Record time at observation point</b>	29 Apr 2024 8:54 AM PDT
<b>Record Wind Speed (mph)</b>	5.4
<b>Record Wind Direction</b>	E
<b>Have the weather conditions changed since last recorded?</b>	No
<b>Are you experiencing any odors</b>	No
Odor Compliance with Stipulated Order for Abatement	
<b>At 3 or more stops have you recorded any Landfill Odor Intensity of 3 (3 - Moderate Odor) or higher?</b>	No

**Recorder Signature**



Julian Jenkins  
29 Apr 2024 9:50 AM PDT

---

**Upon completion of this patrol, please check the box to trigger necessary notifications.**

# 4050 - Chiquita Odor Patrol Template

Complete

<b>Score</b>	3 / 3 (100%)	<b>Flagged items</b>	1	<b>Actions</b>	0
<b>Conducted on</b>	30 Apr 2024 4:46 PM PDT				
<b>Prepared by</b>	Nicole Ward				
<b>If the name of the person conducting the Patrol does not appear above, please enter it here:</b>	Adrian and Isaac				
<b>What type of patrol is this?</b>	Regular Patrol				
<b>Weather Conditions at the time of patrol.</b>	Sunny				
<b>Temperature at time of Patrol</b>	80°F Should be between -50°F to 125°F				
<b>I acknowledge that I have not visited the working face or other on-site areas where exposed trash or landfill odors such as, but not limited to landfill gas odors, refuse or refuse contaminated material odors, or landfill liquids/landfill leachate odors exist within four hours prior to conducting this odor surveillance.</b>	<input checked="" type="checkbox"/>				
<b>I acknowledge that I will assess each Patrol Stop while standing outside of the vehicle.</b>	<input checked="" type="checkbox"/>				

**Flagged items**

1 flagged

Odor Patrol Stops / Stop #31: Intersection of Franklin Parkway and driveway leading to the United States Postal Service

**Are you experiencing any odors**

Yes

<b>Odor Patrol Stops</b>	1 flagged
Stop #1: Chiquito Canyon Road and Driveway leading to the LA County Fire's Del Valle Regional Training Center	
<b>Use map locator to enter lat/long for this observation point.</b>	28101 Chiquito Canyon Rd, Castaic, CA 91384, USA (34.4326826, -118.6589938)
<b>Record time at observation point</b>	30 Apr 2024 4:50 PM PDT
<b>Record Wind Speed (mph)</b>	2.5
<b>Record Wind Direction</b>	N
<b>Have the weather conditions changed since start of patrol?</b>	No
<b>Are you experiencing any odors</b>	No
Stop #2: Intersection of Chiquito Canyon Road and Lincoln Avenue	
<b>Use map locator to enter lat/long for this observation point.</b>	28464 Chiquito Canyon Rd, Castaic, CA 91384, USA (34.438305899999996, -118.65799469999999)
<b>Record time at observation point</b>	30 Apr 2024 4:51 PM PDT
<b>Record Wind Speed (mph)</b>	8.3
<b>Record Wind Direction</b>	N
<b>Have the weather conditions changed since last recorded?</b>	No
<b>Are you experiencing any odors</b>	No
Stop #3: Intersection of Lincoln Avenue and Jackson Street	
<b>Use map locator to enter lat/long for this observation point.</b>	(34.4396006, -118.6558965)
<b>Record time at observation point</b>	30 Apr 2024 4:52 PM PDT
<b>Record Wind Speed (mph)</b>	7.8
<b>Record Wind Direction</b>	NE
<b>Have the weather conditions changed since last recorded?</b>	No
<b>Are you experiencing any odors</b>	No

Stop #4: Intersection of Buchanan Way and Chiquito Canyon Road

30008 Buchanan Way, Castaic, CA  
91384, USA  
(34.4416592,  
-118.65763009999999)

Use map locator to enter lat/long for this observation point.

Record time at observation point

30 Apr 2024 4:54 PM PDT

Record Wind Speed (mph)

2.5

Record Wind Direction

N

Have the weather conditions changed since last recorded?

No

Are you experiencing any odors

No

Stop #5: Intersection of Lincoln Avenue and Harding Avenue

11629 Daleside Ave, Hawthorne,  
CA 90250, USA  
(34.443070999999996,  
-118.655496)

Use map locator to enter lat/long for this observation point.

Record time at observation point

30 Apr 2024 4:53 PM PDT

Record Wind Speed (mph)

5.1

Record Wind Direction

NE

Have the weather conditions changed since last recorded?

No

Are you experiencing any odors

No

Stop #6: Intersection of Chiquito Canyon Road and San Martinez Road

29037 San Martinez Rd, Castaic,  
CA 91384, USA  
(34.4449892,  
-118.65735669999998)

Use map locator to enter lat/long for this observation point.

Record time at observation point

30 Apr 2024 4:55 PM PDT

Record Wind Speed (mph)

1.3

Record Wind Direction

S

Have the weather conditions changed since last recorded?

No

<b>Are you experiencing any odors</b>	No
Stop #7: Intersection of San Martinez Road and Morningside Drive	
<b>Use map locator to enter lat/long for this observation point.</b>	28922 Morningside Dr, Val Verde, CA 91384, USA (34.4466837, -118.6610024)
<b>Record time at observation point</b>	30 Apr 2024 4:56 PM PDT
<b>Record Wind Speed (mph)</b>	2.9
<b>Record Wind Direction</b>	S
<b>Have the weather conditions changed since last recorded?</b>	No
<b>Are you experiencing any odors</b>	No
Stop #8: Intersection of Lexington Drive and Morningside Drive	
<b>Use map locator to enter lat/long for this observation point.</b>	(34.4483424, -118.6606198)
<b>Record time at observation point</b>	30 Apr 2024 4:57 PM PDT
<b>Record Wind Speed (mph)</b>	5.7
<b>Record Wind Direction</b>	NE
<b>Have the weather conditions changed since last recorded?</b>	No
<b>Are you experiencing any odors</b>	No
Stop #9: Intersection of Val Verde Road and Trellis Road	
<b>Use map locator to enter lat/long for this observation point.</b>	29036 Val Verde Rd, Castaic, CA 91384, USA (34.4479964, -118.66268769999999)
<b>Record time at observation point</b>	30 Apr 2024 4:58 PM PDT
<b>Record Wind Speed (mph)</b>	3.1
<b>Record Wind Direction</b>	S
<b>Have the weather conditions changed since last recorded?</b>	No
<b>Are you experiencing any odors</b>	No

Stop #10: Intersection of San Martinez Road and Euclid Ave.

**Use map locator to enter lat/long for this observation point.** (34.4477948, -118.665808)

**Record time at observation point** 30 Apr 2024 4:59 PM PDT

**Record Wind Speed (mph)** 5.6

**Record Wind Direction** E

**Have the weather conditions changed since last recorded?** No

**Are you experiencing any odors** No

Stop #11: Intersection of San Martinez Road and Keningston Road

**Use map locator to enter lat/long for this observation point.** 30646 San Martinez Rd, Castaic, CA 91384, USA (34.4482237, -118.67070860000001)

**Record time at observation point** 30 Apr 2024 5:00 PM PDT

**Record Wind Speed (mph)** 3.2

**Record Wind Direction** E

**Have the weather conditions changed since last recorded?** No

**Are you experiencing any odors** No

Stop #12: Intersection of Hunstock Street and Windsor Road

**Use map locator to enter lat/long for this observation point.** (34.4456872, -118.6499789)

**Record time at observation point** 30 Apr 2024 5:04 PM PDT

**Record Wind Speed (mph)** 5.1

**Record Wind Direction** NE

**Have the weather conditions changed since last recorded?** No

**Are you experiencing any odors** No

Stop #13: Intersection of Del Valle Road and Silver Street

**Use map locator to enter lat/long for this observation point.** (34.4486658, -118.6552092)



**Record time at observation point**

30 Apr 2024 5:06 PM PDT

**Record Wind Speed**

4.2

**Record Wind Direction**

NE

**Have the weather conditions changed since last recorded?**

No

**Are you experiencing any odors**

No

Stop #14: Intersection of Del Valle Road and Hasley Canyon Road

**Use map locator to enter lat/long for this observation point.**

Del Valle Rd & Hasley Canyon Rd,  
Hasley Canyon, CA 91384, USA  
(34.456818999999996,  
-118.64180300000001)

**Record time at observation point**

30 Apr 2024 5:08 PM PDT

**Record Wind Speed (mph)**

4.2

**Record Wind Direction**

NE

**Have the weather conditions changed since last recorded?**

No

**Are you experiencing any odors**

No

Stop #15: Intersection of Hasley Canyon Road and Gibraltar Lane

**Use map locator to enter lat/long for this observation point.**

(34.4550518, -118.633422)

**Record time at observation point**

30 Apr 2024 5:09 PM PDT

**Record Wind Speed (mph)**

4.7

**Record Wind Direction**

NE

**Have the weather conditions changed since last recorded?**

No

**Are you experiencing any odors**

No

Stop #16: Intersection of Gibraltar Lane and Alton Way

**Use map locator to enter lat/long for this observation point.**

(34.4547961, -118.6299727)

**Record time at observation point**

30 Apr 2024 5:10 PM PDT

<b>Record Wind Speed (mph)</b>	6.3
<b>Record Wind Direction</b>	E
<b>Have the weather conditions changed since last recorded?</b>	No
<b>Are you experiencing any odors</b>	No
Stop #17: Intersection of Castlebury Place and Picadilly Place	
<b>Use map locator to enter lat/long for this observation point.</b>	(34.4539615, -118.6274769)
<b>Record time at observation point</b>	30 Apr 2024 5:12 PM PDT
<b>Record Wind Speed (mph)</b>	2.1
<b>Record Wind Direction</b>	N
<b>Have the weather conditions changed since last recorded?</b>	No
<b>Are you experiencing any odors</b>	No
Stop #18: Intersection of Gibraltar Lane and Springvale Lane	
<b>Use map locator to enter lat/long for this observation point.</b>	(34.4558389, -118.628485)
<b>Record time at observation point</b>	30 Apr 2024 5:13 PM PDT
<b>Record Wind Speed (mph)</b>	.6
<b>Record Wind Direction</b>	N
<b>Have the weather conditions changed since last recorded?</b>	No
<b>Are you experiencing any odors</b>	No
Stop #19: Intersection of Gibraltar Lane and Cambridge Avenue	
<b>Use map locator to enter lat/long for this observation point.</b>	29826 Cambridge Ave, Castaic, CA 91384, USA (34.4580704, -118.6264562)
<b>Record time at observation point</b>	30 Apr 2024 5:14 PM PDT
<b>Record Wind Speed (mph)</b>	.4
<b>Record Wind Direction</b>	E
<b>Have the weather conditions changed since last recorded?</b>	No

<b>Are you experiencing any odors</b>	No
Stop #20: Intersection of Cambridge Avenue and Hasley Canyon Road	
<b>Use map locator to enter lat/long for this observation point.</b>	29615 Cambridge Ave, Castaic, CA 91384, USA (34.4551637, -118.62194369999999)
<b>Record time at observation point</b>	30 Apr 2024 5:15 PM PDT
<b>Record Wind Speed (mph)</b>	4.5
<b>Record Wind Direction</b>	SE
<b>Have the weather conditions changed since last recorded?</b>	No
<b>Are you experiencing any odors</b>	No
Stop #21: Intersection of The Old Road and Hillcrest Parkway	
<b>Use map locator to enter lat/long for this observation point.</b>	The Old Rd & Hillcrest Pky, California 91384, USA (34.470033, -118.61671299999998)
<b>Record time at observation point</b>	30 Apr 2024 5:20 PM PDT
<b>Record Wind Speed (mph)</b>	.4
<b>Record Wind Direction</b>	N
<b>Have the weather conditions changed since last recorded?</b>	No
<b>Are you experiencing any odors</b>	No
Stop #22: Intersection of Hillcrest Parkway and Park Vista Drive at Castaic Elementary School	
<b>Use map locator to enter lat/long for this observation point.</b>	28333 Foothill Rd, Castaic, CA 91384, USA (34.4721086, -118.6298747)
<b>Record time at observation point</b>	30 Apr 2024 5:22 PM PDT
<b>Record Wind Speed (mph)</b>	2.7
<b>Record Wind Direction</b>	S
<b>Have the weather conditions changed since last recorded?</b>	No

**Are you experiencing any odors** No

Stop #23: Intersection of Creekbed Road and Firebrand Drive

**Use map locator to enter lat/long for this observation point.** 29796 Creekbed Rd, Castaic, CA  
91384, USA  
(34.4575962, -118.6195735)

**Record time at observation point** 30 Apr 2024 5:16 PM PDT

**Record Wind Speed (mph)** 2.5

**Record Wind Direction** NE

**Have the weather conditions changed since last recorded?** No

**Are you experiencing any odors** No

Stop #24: Intersection of The Old Road and Live Oak Road

**Use map locator to enter lat/long for this observation point.** 27602 Hartford Ave, Castaic, CA  
91384, USA  
(34.453196,  
-118.61702079999998)

**Record time at observation point** 30 Apr 2024 5:26 PM PDT

**Record Wind Speed (mph)** 1.3

**Record Wind Direction** N

**Have the weather conditions changed since last recorded?** No

**Are you experiencing any odors** No

Stop #25: Intersection of Live Oak Road and Hidden Trail Road

**Use map locator to enter lat/long for this observation point.** 27662 Buckskin Dr, Castaic, CA  
91384, USA  
(34.4501688,  
-118.61797809999999)

**Record time at observation point** 30 Apr 2024 5:26 PM PDT

**Record Wind Speed (mph)** 1.7

**Record Wind Direction** N

**Have the weather conditions changed since last recorded?** No

**Are you experiencing any odors**

No

Stop #26: Intersection of Live Oak Elementary School at Saddleridge Way

**Use map locator to enter lat/long for this observation point.**

27728 Saddleridge Way, Castaic,  
CA 91384, USA  
(34.4497627, -118.6195735)

**Record time at observation point**

30 Apr 2024 5:27 PM PDT

**Record Wind Speed (mph)**

4.9

**Record Wind Direction**

NE

**Have the weather conditions changed since last recorded?**

No

**Are you experiencing any odors**

No

Stop #27: Intersection of Rangewood Road and Buckskin Drive

**Use map locator to enter lat/long for this observation point.**

29165 Saddleridge Way, Castaic,  
CA 91384, USA  
(34.4491454,  
-118.62033539999999)

**Record time at observation point**

30 Apr 2024 5:28 PM PDT

**Record Wind Speed (mph)**

6

**Record Wind Direction**

N

**Have the weather conditions changed since last recorded?**

No

**Are you experiencing any odors**

No

Stop #28: Intersection of Quincy Street and Cambridge Avenue

**Use map locator to enter lat/long for this observation point.**

27807 Quincy St, Castaic, CA  
91384, USA  
(34.4529521, -118.620166)

**Record time at observation point**

30 Apr 2024 5:30 PM PDT

**Record Wind Speed (mph)**

6.5

**Record Wind Direction**

NE

**Have the weather conditions changed since last recorded?**

No

<b>Are you experiencing any odors</b>	No
Stop #29: Intersection of Hasley Canyon Road and Commerce Center Drive (Santa Clarita Valley International School & Playmakers Preschool)	
<b>Use map locator to enter lat/long for this observation point.</b>	28101 Industry Dr, Valencia, CA 91355, USA (34.4506715, -118.6259289)
<b>Record time at observation point</b>	30 Apr 2024 5:32 PM PDT
<b>Record Wind Speed (mph)</b>	.9
<b>Record Wind Direction</b>	S
<b>Have the weather conditions changed since last recorded?</b>	No
<b>Are you experiencing any odors</b>	No
Stop #30: Intersection of Commerce Center Drive and Witherspoon Parkway	
<b>Use map locator to enter lat/long for this observation point.</b>	(34.4459115, -118.6264058)
<b>Record time at observation point</b>	30 Apr 2024 5:33 PM PDT
<b>Record Wind Speed (mph)</b>	1.1
<b>Record Wind Direction</b>	S
<b>Have the weather conditions changed since last recorded?</b>	No
<b>Are you experiencing any odors</b>	No
Stop #31: Intersection of Franklin Parkway and driveway leading to the United States Postal Service	
	1 flagged
<b>Use map locator to enter lat/long for this observation point.</b>	28000 Franklin Pkwy, Valencia, CA 91355, USA (34.4352261, -118.62850189999997)
<b>Record time at observation point</b>	30 Apr 2024 5:35 PM PDT
<b>Record Wind Speed (mph)</b>	2.5
<b>Record Wind Direction</b>	SW
<b>Have the weather conditions changed since last recorded?</b>	No

<b>Are you experiencing any odors</b>	Yes
<b>Description of Odor</b>	Landfill Leachate
<b>Intensity of Odor</b>	2 - Light odor detected
<b>Are any corrective actions needed?</b>	No
Stop #32: Intersection of Henry Mayo Drive and Cambridge View Drive, leading into the Valencia Travel Village RV Resort	
<b>Use map locator to enter lat/long for this observation point.</b>	27958-27946 CA-126, Castaic, CA 91384, USA (34.429681099999996, -118.6250687)
<b>Record time at observation point</b>	30 Apr 2024 5:36 PM PDT
<b>Record Wind Speed (mph)</b>	2.5
<b>Record Wind Direction</b>	E
<b>Have the weather conditions changed since last recorded?</b>	No
<b>Are you experiencing any odors</b>	No
Odor Compliance with Stipulated Order for Abatement	
<b>At 3 or more stops have you recorded any Landfill Odor Intensity of 3 (3 - Moderate Odor) or higher?</b>	No

**Recorder Signature**



Adrian mendoza  
30 Apr 2024 5:37 PM PDT

---

**Upon completion of this patrol, please check the box to trigger necessary notifications.**



# 4050 - Chiquita Odor Patrol Template

Complete

<b>Score</b>	3 / 3 (100%)	<b>Flagged items</b>	23	<b>Actions</b>	0
<b>Conducted on</b>	30 Apr 2024 6:57 AM PDT				
<b>Prepared by</b>	Chiquita Landfill				
<b>If the name of the person conducting the Patrol does not appear above, please enter it here:</b>	Julian Jenkins				
<b>What type of patrol is this?</b>	Regular Patrol				
<b>Weather Conditions at the time of patrol.</b>	Sunny				
<b>Temperature at time of Patrol</b>	58°F Should be between -50°F to 125°F				
<b>I acknowledge that I have not visited the working face or other on-site areas where exposed trash or landfill odors such as, but not limited to landfill gas odors, refuse or refuse contaminated material odors, or landfill liquids/landfill leachate odors exist within four hours prior to conducting this odor surveillance.</b>	<input checked="" type="checkbox"/>				
<b>I acknowledge that I will assess each Patrol Stop while standing outside of the vehicle.</b>	<input checked="" type="checkbox"/>				

**Flagged items**

23 flagged

Odor Patrol Stops / Stop #2: Intersection of Chiquito Canyon Road and Lincoln Avenue

**Are you experiencing any odors**

Yes

Odor Patrol Stops / Stop #2: Intersection of Chiquito Canyon Road and Lincoln Avenue

**Intensity of Odor**

3 - Moderate Odor

Odor Patrol Stops / Stop #3: Intersection of Lincoln Avenue and Jackson Street

**Are you experiencing any odors**

Yes

Odor Patrol Stops / Stop #3: Intersection of Lincoln Avenue and Jackson Street

**Intensity of Odor**

4 -Strong Odor

Odor Patrol Stops / Stop #4: Intersection of Buchanan Way and Chiquito Canyon Road

**Are you experiencing any odors**

Yes

Odor Patrol Stops / Stop #4: Intersection of Buchanan Way and Chiquito Canyon Road

**Intensity of Odor**

3 - Moderate Odor

Odor Patrol Stops / Stop #5: Intersection of Lincoln Avenue and Harding Avenue

**Are you experiencing any odors**

Yes

Odor Patrol Stops / Stop #7: Intersection of San Martinez Road and Morningside Drive

**Are you experiencing any odors**

Yes

Odor Patrol Stops / Stop #9: Intersection of Val Verde Road and Trellis Road

**Are you experiencing any odors**

Yes

Odor Patrol Stops / Stop #10: Intersection of San Martinez Road and Euclid Ave.

**Are you experiencing any odors**

Yes

Odor Patrol Stops / Stop #10: Intersection of San Martinez Road and Euclid Ave.

**Intensity of Odor**

4 -Strong Odor

Odor Patrol Stops / Stop #11: Intersection of San Martinez Road and Keningston Road

**Are you experiencing any odors**

Yes

Odor Patrol Stops / Stop #12: Intersection of Hunstock Street and Windsor Road

**Are you experiencing any odors**

Yes

Odor Patrol Stops / Stop #13: Intersection of Del Valle Road and Silver Street

**Are you experiencing any odors**

Yes

Odor Patrol Stops / Stop #13: Intersection of Del Valle Road and Silver Street

**Intensity of Odor**

3 - Moderate Odor

Odor Patrol Stops / Stop #14: Intersection of Del Valle Road and Hasley Canyon Road

**Are you experiencing any odors**

Yes

Odor Patrol Stops / Stop #14: Intersection of Del Valle Road and Hasley Canyon Road

**Intensity of Odor**

3 - Moderate Odor

Odor Patrol Stops / Stop #18: Intersection of Gibraltar Lane and Springvale Lane

**Are you experiencing any odors**

Yes

Odor Patrol Stops / Stop #22: Intersection of Hillcrest Parkway and Park Vista Drive at Castaic Elementary School

**Are you experiencing any odors**

Yes

Odor Patrol Stops / Stop #23: Intersection of Creekbed Road and Firebrand Drive

**Are you experiencing any odors**

Yes

Odor Patrol Stops / Stop #26: Intersection of Live Oak Elementary School at Saddleridge Way

**Are you experiencing any odors**

Yes

Odor Patrol Stops / Stop #28: Intersection of Quincy Street and Cambridge Avenue

**Are you experiencing any odors**

Yes

Odor Patrol Stops / Odor Compliance with Stipulated Order for Abatement

**At 3 or more stops have you recorded any Landfill Odor Intensity of 3 (3 - Moderate Odor) or higher?**

Yes

**Odor Patrol Stops**

23 flagged

Stop #1: Chiquito Canyon Road and Driveway leading to the LA County Fire's Del Valle Regional Training Center

**Use map locator to enter lat/long for this observation point.**28101 Chiquito Canyon Rd,  
Castaic, CA 91384, USA  
(34.4317609, -118.6589423)**Record time at observation point**

30 Apr 2024 9:13 AM PDT

**Record Wind Speed (mph)**

2.2

**Record Wind Direction**

SE

**Have the weather conditions changed since start of patrol?**

No

**Are you experiencing any odors**

No

Stop #2: Intersection of Chiquito Canyon Road and Lincoln Avenue

2 flagged

**Use map locator to enter lat/long for this observation point.**Chiquito Canyon Rd & Lincoln Ave,  
California 91355, USA  
(34.437901, -118.658324)**Record time at observation point**

30 Apr 2024 9:10 AM PDT

**Record Wind Speed (mph)**

2.0

**Record Wind Direction**

S

**Have the weather conditions changed since last recorded?**

No

**Are you experiencing any odors**

Yes

**Description of Odor**

Landfill Waste/Trash

Landfill Leachate

Landfill Gas

**Intensity of Odor**

3 - Moderate Odor

**Are any corrective actions needed?**

Stop #3: Intersection of Lincoln Avenue and Jackson Street

2 flagged

**Use map locator to enter lat/long for this observation point.**28543 Lincoln Ave, Castaic, CA  
91384, USA  
(34.4395774, -118.6561263)

Record time at observation point

30 Apr 2024 9:08 AM PDT

Record Wind Speed (mph) 0.9

Record Wind Direction S

Have the weather conditions changed since last recorded? No

Are you experiencing any odors Yes

Description of Odor

Landfill Gas

Landfill Waste/Trash

Intensity of Odor 4 -Strong Odor

Are any corrective actions needed?

Stop #4: Intersection of Buchanan Way and Chiquito Canyon Road

2 flagged

Use map locator to enter lat/long for this observation point.

28703 Chiquito Canyon Rd,  
Castaic, CA 91384, USA  
(34.441859799999996,  
-118.6573111)

Record time at observation point

30 Apr 2024 8:59 AM PDT

Record Wind Speed (mph) 1.1

Record Wind Direction SW

Have the weather conditions changed since last recorded? No

Are you experiencing any odors Yes

Description of Odor

Landfill Gas

Other

Describe "Other" Odor

Vegetation

Intensity of Odor 3 - Moderate Odor

Are any corrective actions needed?

Stop #5: Intersection of Lincoln Avenue and Harding Avenue

1 flagged

Use map locator to enter lat/long for this observation point.

28732 Lincoln Ave, Santa Clarita,  
CA 91384, USA

(34.442642600000006,  
-118.65548829999999)

<b>Record time at observation point</b>	30 Apr 2024 9:01 AM PDT
<b>Record Wind Speed (mph)</b>	0.9
<b>Record Wind Direction</b>	E
<b>Have the weather conditions changed since last recorded?</b>	No
<b>Are you experiencing any odors</b>	Yes
<b>Description of Odor</b>	Landfill Gas
<b>Intensity of Odor</b>	2 - Light odor detected

**Are any corrective actions needed?**

Stop #6: Intersection of Chiquito Canyon Road and San Martinez Road

**Use map locator to enter lat/long for this observation point.** 30006 San Martinez Rd, Val Verde, CA 91384, USA  
(34.444958299999996, -118.6580404)

<b>Record time at observation point</b>	30 Apr 2024 8:57 AM PDT
<b>Record Wind Speed (mph)</b>	0.7
<b>Record Wind Direction</b>	NE
<b>Have the weather conditions changed since last recorded?</b>	No
<b>Are you experiencing any odors</b>	No
Stop #7: Intersection of San Martinez Road and Morningside Drive	1 flagged

**Use map locator to enter lat/long for this observation point.** (34.4462853, -118.6613405)

<b>Record time at observation point</b>	30 Apr 2024 8:53 AM PDT
<b>Record Wind Speed (mph)</b>	0.9
<b>Record Wind Direction</b>	NW
<b>Have the weather conditions changed since last recorded?</b>	No

<b>Are you experiencing any odors</b>	Yes
<b>Description of Odor</b>	Landfill Gas
<b>Intensity of Odor</b>	1 - Very light odor detected
<b>Are any corrective actions needed?</b>	No
Stop #8: Intersection of Lexington Drive and Morningside Drive	
<b>Use map locator to enter lat/long for this observation point.</b>	(34.4484099, -118.660811)
<b>Record time at observation point</b>	30 Apr 2024 8:51 AM PDT
<b>Record Wind Speed (mph)</b>	0.2
<b>Record Wind Direction</b>	SW
<b>Have the weather conditions changed since last recorded?</b>	No
<b>Are you experiencing any odors</b>	No
Stop #9: Intersection of Val Verde Road and Trellis Road	
	1 flagged
<b>Use map locator to enter lat/long for this observation point.</b>	(34.4481873, -118.6628475)
<b>Record time at observation point</b>	30 Apr 2024 8:48 AM PDT
<b>Record Wind Speed (mph)</b>	0
<b>Have the weather conditions changed since last recorded?</b>	No
<b>Are you experiencing any odors</b>	Yes
<b>Description of Odor</b>	Other
<b>Describe "Other" odor</b>	Standing water and car wash detergent
<b>Intensity of Odor</b>	1 - Very light odor detected
<b>Are any corrective actions needed?</b>	No
Stop #10: Intersection of San Martinez Road and Euclid Ave.	
	2 flagged
<b>Use map locator to enter lat/long for this observation point.</b>	30333 San Martinez Rd, Castaic, CA 91384, USA (34.4478645, -118.66565609999999)

Record time at observation point

30 Apr 2024 8:42 AM PDT

Record Wind Speed (mph)

2.7

Record Wind Direction

W

Have the weather conditions changed since last recorded?

No

Are you experiencing any odors

Yes

Description of Odor

Landfill Gas

Intensity of Odor

4 -Strong Odor

Are any corrective actions needed?

Stop #11: Intersection of San Martinez Road and Keningston Road

1 flagged

Use map locator to enter lat/long for this observation point.

30703 San Martinez Rd, Castaic,  
CA 91384, USA  
(34.448692199999996,  
-118.6712099)

Record time at observation point

30 Apr 2024 8:44 AM PDT

Record Wind Speed (mph)

2.5

Record Wind Direction

W

Have the weather conditions changed since last recorded?

No

Are you experiencing any odors

Yes

Description of Odor

Landfill Gas

Intensity of Odor

2 - Light odor detected

Are any corrective actions needed?

Stop #12: Intersection of Hunstock Street and Windsor Road

1 flagged

Use map locator to enter lat/long for this observation point.

(34.4460586, -118.6493892)

Record time at observation point

30 Apr 2024 8:36 AM PDT

Record Wind Speed (mph)

0.9

Record Wind Direction

NE



Have the weather conditions changed since last recorded?	No
Are you experiencing any odors	Yes
Description of Odor	Other
Describe "Other" Odor	Burning wood
Intensity of Odor	1 - Very light odor detected
Are any corrective actions needed?	No
Stop #13: Intersection of Del Valle Road and Silver Street	2 flagged
Use map locator to enter lat/long for this observation point.	29098 Del Valle Rd Suite E, Val Verde, CA 91384, USA (34.4484511, -118.65538769999999)
Record time at observation point	30 Apr 2024 8:32 AM PDT
Record Wind Speed	2.9
Record Wind Direction	S
Have the weather conditions changed since last recorded?	No
Are you experiencing any odors	Yes
Description of Odor	Landfill Gas Other
Describe "Other" Odor	Sweet, citrusy chemical odor
Intensity of Odor	3 - Moderate Odor
Are any corrective actions needed?	
Stop #14: Intersection of Del Valle Road and Hasley Canyon Road	2 flagged
Use map locator to enter lat/long for this observation point.	Del Valle Rd & Hasley Canyon Rd, Hasley Canyon, CA 91384, USA (34.456818999999996, -118.64180300000001)
Record time at observation point	30 Apr 2024 8:29 AM PDT
Record Wind Speed (mph)	2.5

Record Wind Direction	SE
Have the weather conditions changed since last recorded?	No
Are you experiencing any odors	Yes
Description of Odor	Other
Describe "Other" Odor	Sweet chemical odor
Intensity of Odor	3 - Moderate Odor
Are any corrective actions needed?	No
Stop #15: Intersection of Hasley Canyon Road and Gibraltar Lane	
Use map locator to enter lat/long for this observation point.	28579 Gibraltar Ln, Castaic, CA 91384, USA (34.4551702, -118.63360240000002)
Record time at observation point	30 Apr 2024 8:26 AM PDT
Record Wind Speed (mph)	6.3
Record Wind Direction	S
Have the weather conditions changed since last recorded?	No
Are you experiencing any odors	No
Stop #16: Intersection of Gibraltar Lane and Alton Way	
Use map locator to enter lat/long for this observation point.	(34.4549839, -118.6300369)
Record time at observation point	30 Apr 2024 8:24 AM PDT
Record Wind Speed (mph)	2.9
Record Wind Direction	S
Have the weather conditions changed since last recorded?	No
Are you experiencing any odors	No
Stop #17: Intersection of Castlebury Place and Picadilly Place	
Use map locator to enter lat/long for this observation point.	(34.4538413, -118.6276477)

Record time at observation point

30 Apr 2024 8:21 AM PDT

Record Wind Speed (mph)

1.1

Record Wind Direction

SW

Have the weather conditions changed since last recorded?

No

Are you experiencing any odors

No

Stop #18: Intersection of Gibraltar Lane and Springvale Lane

1 flagged

Use map locator to enter lat/long for this observation point.

(34.4555907, -118.6283411)

Record time at observation point

30 Apr 2024 8:18 AM PDT

Record Wind Speed (mph)

1.3

Record Wind Direction

SW

Have the weather conditions changed since last recorded?

No

Are you experiencing any odors

Yes

Description of Odor

Other

Describe "Other" Odor

Fresh cut grass and manure

Intensity of Odor

2 - Light odor detected

Are any corrective actions needed?

No

Stop #19: Intersection of Gibraltar Lane and Cambridge Avenue

Use map locator to enter lat/long for this observation point.

(34.4582685, -118.6268737)

Record time at observation point

30 Apr 2024 8:16 AM PDT

Record Wind Speed (mph)

1.3

Record Wind Direction

SW

Have the weather conditions changed since last recorded?

No

Are you experiencing any odors

No

Stop #20: Intersection of Cambridge Avenue and Hasley Canyon Road

Use map locator to enter lat/long for this observation point.

29619 Newport Pl, Castaic, CA  
91384, USA  
(34.454428199999995,  
-118.62139669999998)

Record time at observation point

30 Apr 2024 7:15 AM PDT

Record Wind Speed (mph)

0

Have the weather conditions changed since last recorded?

No

Are you experiencing any odors

No

Stop #21: Intersection of The Old Road and Hillcrest Parkway

Use map locator to enter lat/long for this observation point.

The Old Rd & Hillcrest Pky,  
California 91384, USA  
(34.470033,  
-118.61671299999998)

Record time at observation point

30 Apr 2024 8:06 AM PDT

Record Wind Speed (mph)

4.2

Record Wind Direction

SE

Have the weather conditions changed since last recorded?

No

Are you experiencing any odors

No

Stop #22: Intersection of Hillcrest Parkway and Park Vista Drive  
at Castaic Elementary School

1 flagged

Use map locator to enter lat/long for this observation point.

28332 Foothill Rd, Castaic, CA  
91384, USA  
(34.471645699999996,  
-118.62989749999998)

Record time at observation point

30 Apr 2024 7:59 AM PDT

Record Wind Speed (mph)

3.1

Record Wind Direction

E

Have the weather conditions changed since last recorded?

No

Are you experiencing any odors

Yes

Description of Odor

Other

Describe "Other" Odor

Household waste

Household waste carts are at the curb for collection.

<b>Intensity of Odor</b>	1 - Very light odor detected
<b>Are any corrective actions needed?</b>	No
Stop #23: Intersection of Creekbed Road and Firebrand Drive	1 flagged
<b>Use map locator to enter lat/long for this observation point.</b>	27703 Firebrand Dr, Castaic, CA 91384, USA (34.4582092, -118.61966460000001)

<b>Record time at observation point</b>	30 Apr 2024 8:10 AM PDT
<b>Record Wind Speed (mph)</b>	1.3
<b>Record Wind Direction</b>	SW
<b>Have the weather conditions changed since last recorded?</b>	No
<b>Are you experiencing any odors</b>	Yes
<b>Description of Odor</b>	Other
<b>Describe "Other" Odor</b>	Household waste
Household waste carts are at the curb for collection.	

<b>Intensity of Odor</b>	1 - Very light odor detected
<b>Are any corrective actions needed?</b>	No
Stop #24: Intersection of The Old Road and Live Oak Road	
<b>Use map locator to enter lat/long for this observation point.</b>	29487 The Old Rd, Castaic, CA 91384, USA (34.4528639, -118.61626170000001)

<b>Record time at observation point</b>	30 Apr 2024 7:52 AM PDT
<b>Record Wind Speed (mph)</b>	3.3
<b>Record Wind Direction</b>	SW
<b>Have the weather conditions changed since last recorded?</b>	No
<b>Are you experiencing any odors</b>	No

Stop #25: Intersection of Live Oak Road and Hidden Trail Road	
---	--

Use map locator to enter lat/long for this observation point.

27704 Buckskin Dr, Castaic, CA  
91384, USA  
(34.4498606, -118.6182516)

Record time at observation point

30 Apr 2024 7:50 AM PDT

Record Wind Speed (mph)

1.6

Record Wind Direction

SW

Have the weather conditions changed since last recorded?

No

Are you experiencing any odors

No

Stop #26: Intersection of Live Oak Elementary School at  
Saddleridge Way

1 flagged

Use map locator to enter lat/long for this observation point.

27710 Rangewood Rd, Castaic, CA  
91384, USA  
(34.450107599999996,  
-118.61922759999999)

Record time at observation point

30 Apr 2024 7:48 AM PDT

Record Wind Speed (mph)

1.3

Record Wind Direction

W

Have the weather conditions changed since last recorded?

No

Are you experiencing any odors

Yes

Description of Odor

Other

Describe "Other" Odor

Sour chemical odor

Intensity of Odor

1 - Very light odor detected

Are any corrective actions needed?

No

Stop #27: Intersection of Rangewood Road and Buckskin Drive

Use map locator to enter lat/long for this observation point.

29165 Saddleridge Way, Castaic,  
CA 91384, USA  
(34.4491454,  
-118.62033539999999)

Record time at observation point

30 Apr 2024 7:46 AM PDT

Record Wind Speed (mph)

2.5

<b>Record Wind Direction</b>	S
<b>Have the weather conditions changed since last recorded?</b>	No
<b>Are you experiencing any odors</b>	No
Stop #28: Intersection of Quincy Street and Cambridge Avenue	1 flagged
<b>Use map locator to enter lat/long for this observation point.</b>	27803 Quincy St, Castaic, CA 91384, USA (34.453026699999995, -118.62002930000001)
<b>Record time at observation point</b>	30 Apr 2024 7:42 AM PDT
<b>Record Wind Speed (mph)</b>	0.9
<b>Record Wind Direction</b>	W
<b>Have the weather conditions changed since last recorded?</b>	No
<b>Are you experiencing any odors</b>	Yes
<b>Description of Odor</b>	Other
<b>Describe "Other" Odor</b>	Asphalt
<b>Intensity of Odor</b>	1 - Very light odor detected
<b>Are any corrective actions needed?</b>	No
Stop #29: Intersection of Hasley Canyon Road and Commerce Center Drive (Santa Clarita Valley International School & Playmakers Preschool)	
<b>Use map locator to enter lat/long for this observation point.</b>	(34.4509745, -118.6251333)
<b>Record time at observation point</b>	30 Apr 2024 7:12 AM PDT
<b>Record Wind Speed (mph)</b>	0.7
<b>Record Wind Direction</b>	N
<b>Have the weather conditions changed since last recorded?</b>	No
<b>Are you experiencing any odors</b>	No
Stop #30: Intersection of Commerce Center Drive and Witherspoon Parkway	

Use map locator to enter lat/long for this observation point.

Commerce Center Dr &  
Witherspoon Pky, California  
91355, USA  
(34.445074999999996,  
-118.62639800000001)

Record time at observation point

30 Apr 2024 7:10 AM PDT

Record Wind Speed (mph)

2.7

Record Wind Direction

SE

Have the weather conditions changed since last recorded?

No

Are you experiencing any odors

No

Stop #31: Intersection of Franklin Parkway and driveway leading to the United States Postal Service

Use map locator to enter lat/long for this observation point.

28000 Franklin Pkwy, Valencia, CA  
91355, USA  
(34.4342582, -118.6280251)

Record time at observation point

30 Apr 2024 7:07 AM PDT

Record Wind Speed (mph)

1.1

Record Wind Direction

SE

Have the weather conditions changed since last recorded?

No

Are you experiencing any odors

No

Stop #32: Intersection of Henry Mayo Drive and Cambridge View Drive, leading into the Valencia Travel Village RV Resort

Use map locator to enter lat/long for this observation point.

Cambridge View Dr, Valencia, CA  
91355, USA  
(34.4295845, -118.6247562)

Record time at observation point

30 Apr 2024 7:03 AM PDT

Record Wind Speed (mph)

1.6

Record Wind Direction

N

Have the weather conditions changed since last recorded?

No

Are you experiencing any odors

No

Odor Compliance with Stipulated Order for Abatement

1 flagged



**At 3 or more stops have you recorded any Landfill Odor Intensity of 3 (3 - Moderate Odor) or higher?**

---

 Yes

By selecting Yes to the above question, the landfill operating staff will automatically be notified immediately via email of this response. Upon receiving such notification, Chiquita shall review and modify as appropriate fan placement, and conduct a visual inspection of the Reaction Area to assess, and address as needed, any cracks in the surface of the area.

---

**Recorder Signature**



Julian Jenkins  
30 Apr 2024 9:13 AM PDT

---

**Upon completion of this patrol, please check the box to trigger necessary notifications.**

# 4050 - Chiquita Odor Patrol Template

Complete

<b>Score</b>	3 / 3 (100%)	<b>Flagged items</b>	1	<b>Actions</b>	0
<b>Conducted on</b>	1 May 2024 6:06 PM PDT				
<b>Prepared by</b>	Chiquita Landfill				
<b>If the name of the person conducting the Patrol does not appear above, please enter it here:</b>	Isaac and adrian				
<b>What type of patrol is this?</b>	Regular Patrol				
<b>Weather Conditions at the time of patrol.</b>	Sunny				
<b>Temperature at time of Patrol</b>	79°F Should be between -50°F to 125°F				
<b>I acknowledge that I have not visited the working face or other on-site areas where exposed trash or landfill odors such as, but not limited to landfill gas odors, refuse or refuse contaminated material odors, or landfill liquids/landfill leachate odors exist within four hours prior to conducting this odor surveillance.</b>	<input checked="" type="checkbox"/>				
<b>I acknowledge that I will assess each Patrol Stop while standing outside of the vehicle.</b>	<input checked="" type="checkbox"/>				

**Flagged items**

1 flagged

Odor Patrol Stops / Stop #16: Intersection of Gibraltar Lane and Alton Way

**Are you experiencing any odors**

Yes

<b>Odor Patrol Stops</b>	1 flagged
Stop #1: Chiquito Canyon Road and Driveway leading to the LA County Fire's Del Valle Regional Training Center	
<b>Use map locator to enter lat/long for this observation point.</b>	28101 Chiquito Canyon Rd, Castaic, CA 91384, USA (34.4328396, -118.6590311)
<b>Record time at observation point</b>	1 May 2024 6:09 PM PDT
<b>Record Wind Speed (mph)</b>	4.2
<b>Record Wind Direction</b>	NW
<b>Have the weather conditions changed since start of patrol?</b>	No
<b>Are you experiencing any odors</b>	No
Stop #2: Intersection of Chiquito Canyon Road and Lincoln Avenue	
<b>Use map locator to enter lat/long for this observation point.</b>	28464 Chiquito Canyon Rd, Castaic, CA 91384, USA (34.438305899999996, -118.65799469999999)
<b>Record time at observation point</b>	1 May 2024 6:10 PM PDT
<b>Record Wind Speed (mph)</b>	0
<b>Have the weather conditions changed since last recorded?</b>	No
<b>Are you experiencing any odors</b>	No
Stop #3: Intersection of Lincoln Avenue and Jackson Street	
<b>Use map locator to enter lat/long for this observation point.</b>	28611 Lincoln Ave, Val Verde, CA 91384, USA (34.4398392, -118.6560351)
<b>Record time at observation point</b>	1 May 2024 6:11 PM PDT
<b>Record Wind Speed (mph)</b>	2.2
<b>Record Wind Direction</b>	S
<b>Have the weather conditions changed since last recorded?</b>	No
<b>Are you experiencing any odors</b>	No

Stop #4: Intersection of Buchanan Way and Chiquito Canyon Road

Use map locator to enter lat/long for this observation point.

Chiquito Canyon Rd & Taylor St,  
Val Verde, CA 91384, USA  
(34.443413,  
-118.65728299999999)

Record time at observation point

1 May 2024 6:13 PM PDT

Record Wind Speed (mph)

2

Record Wind Direction

N

Have the weather conditions changed since last recorded?

No

Are you experiencing any odors

No

Stop #5: Intersection of Lincoln Avenue and Harding Avenue

Use map locator to enter lat/long for this observation point.

11629 Daleside Ave, Hawthorne,  
CA 90250, USA  
(34.443070999999996,  
-118.655496)

Record time at observation point

1 May 2024 6:12 PM PDT

Record Wind Speed (mph)

4.5

Record Wind Direction

S

Have the weather conditions changed since last recorded?

No

Are you experiencing any odors

No

Stop #6: Intersection of Chiquito Canyon Road and San Martinez Road

Use map locator to enter lat/long for this observation point.

(34.4449462, -118.6577296)

Record time at observation point

1 May 2024 6:14 PM PDT

Record Wind Speed (mph)

3.3

Record Wind Direction

S

Have the weather conditions changed since last recorded?

No

Are you experiencing any odors

No

Stop #7: Intersection of San Martinez Road and Morningside Drive

Use map locator to enter lat/long for this observation point. (34.4466211, -118.6611355)

Record time at observation point 1 May 2024 6:15 PM PDT

Record Wind Speed (mph) 2.

Record Wind Direction N

Have the weather conditions changed since last recorded? No

Are you experiencing any odors No

Stop #8: Intersection of Lexington Drive and Morningside Drive

Use map locator to enter lat/long for this observation point. (34.4483641, -118.6607049)

Record time at observation point 1 May 2024 6:16 PM PDT

Record Wind Speed (mph) 1.3

Record Wind Direction NE

Have the weather conditions changed since last recorded? No

Are you experiencing any odors No

Stop #9: Intersection of Val Verde Road and Trellis Road

Use map locator to enter lat/long for this observation point. (34.4480664, -118.6629357)

Record time at observation point 1 May 2024 6:17 PM PDT

Record Wind Speed (mph) 2.5

Record Wind Direction S

Have the weather conditions changed since last recorded? No

Are you experiencing any odors No

Stop #10: Intersection of San Martinez Road and Euclid Ave.

Use map locator to enter lat/long for this observation point. (34.4477927, -118.6659445)

Record time at observation point 1 May 2024 6:18 PM PDT

<b>Record Wind Speed (mph)</b>	3.1
<b>Record Wind Direction</b>	W
<b>Have the weather conditions changed since last recorded?</b>	No
<b>Are you experiencing any odors</b>	No
Stop #11: Intersection of San Martinez Road and Keningston Road	
<b>Use map locator to enter lat/long for this observation point.</b>	30646 San Martinez Rd, Castaic, CA 91384, USA (34.4482237, -118.67070860000001)
<b>Record time at observation point</b>	1 May 2024 6:19 PM PDT
<b>Record Wind Speed (mph)</b>	0
<b>Have the weather conditions changed since last recorded?</b>	No
<b>Are you experiencing any odors</b>	No
Stop #12: Intersection of Hunstock Street and Windsor Road	
<b>Use map locator to enter lat/long for this observation point.</b>	(34.4460474, -118.6494604)
<b>Record time at observation point</b>	1 May 2024 6:23 PM PDT
<b>Record Wind Speed (mph)</b>	4.2
<b>Record Wind Direction</b>	S
<b>Have the weather conditions changed since last recorded?</b>	No
<b>Are you experiencing any odors</b>	No
Stop #13: Intersection of Del Valle Road and Silver Street	
<b>Use map locator to enter lat/long for this observation point.</b>	(34.448644, -118.6552389)
<b>Record time at observation point</b>	1 May 2024 6:25 PM PDT
<b>Record Wind Speed</b>	4.2
<b>Record Wind Direction</b>	S
<b>Have the weather conditions changed since last recorded?</b>	No



<b>Are you experiencing any odors</b>	No
Stop #14: Intersection of Del Valle Road and Hasley Canyon Road	
<b>Use map locator to enter lat/long for this observation point.</b>	Del Valle Rd & Hasley Canyon Rd, Hasley Canyon, CA 91384, USA (34.456818999999996, -118.64180300000001)
<b>Record time at observation point</b>	1 May 2024 6:27 PM PDT
<b>Record Wind Speed (mph)</b>	0
<b>Have the weather conditions changed since last recorded?</b>	No
<b>Are you experiencing any odors</b>	No
Stop #15: Intersection of Hasley Canyon Road and Gibraltar Lane	
<b>Use map locator to enter lat/long for this observation point.</b>	(34.4551241, -118.6334145)
<b>Record time at observation point</b>	1 May 2024 6:28 PM PDT
<b>Record Wind Speed (mph)</b>	2.5
<b>Record Wind Direction</b>	S
<b>Have the weather conditions changed since last recorded?</b>	No
<b>Are you experiencing any odors</b>	No
Stop #16: Intersection of Gibraltar Lane and Alton Way	
<b>Use map locator to enter lat/long for this observation point.</b>	1 flagged 28340 Alton Way, Castaic, CA 91384, USA (34.4547214, -118.6302393)
<b>Record time at observation point</b>	1 May 2024 6:29 PM PDT
<b>Record Wind Speed (mph)</b>	0
<b>Have the weather conditions changed since last recorded?</b>	No
<b>Are you experiencing any odors</b>	Yes
<b>Description of Odor</b>	Landfill Gas
<b>Intensity of Odor</b>	1 - Very light odor detected

**Are any corrective actions needed?**

No

Stop #17: Intersection of Castlebury Place and Picadilly Place

**Use map locator to enter lat/long for this observation point.**

661 Your Home Away!, Castaic, CA  
91384, USA  
(34.4536497,  
-118.62767199999998)

**Record time at observation point**

1 May 2024 6:30 PM PDT

**Record Wind Speed (mph)**

1.3

**Record Wind Direction**

N

**Have the weather conditions changed since last recorded?**

No

**Are you experiencing any odors**

No

Stop #18: Intersection of Gibraltar Lane and Springvale Lane

**Use map locator to enter lat/long for this observation point.**

28223 Gibraltar Ln, Castaic, CA  
91384, USA  
(34.455888099999996,  
-118.62878079999999)

**Record time at observation point**

1 May 2024 6:31 PM PDT

**Record Wind Speed (mph)**

2.2

**Record Wind Direction**

N

**Have the weather conditions changed since last recorded?**

No

**Are you experiencing any odors**

No

Stop #19: Intersection of Gibraltar Lane and Cambridge Avenue

**Use map locator to enter lat/long for this observation point.**

28003 Gibraltar Ln, Castaic, CA  
91384, USA  
(34.4583288, -118.6270032)

**Record time at observation point**

1 May 2024 6:32 PM PDT

**Record Wind Speed (mph)**

0

**Have the weather conditions changed since last recorded?**

No

**Are you experiencing any odors**

No

Stop #20: Intersection of Cambridge Avenue and Hasley Canyon Road

Use map locator to enter lat/long for this observation point.

9701 Creekbed Rd, Castaic, CA  
91384, USA  
(34.4555301, -118.6218167)

Record time at observation point

1 May 2024 6:33 PM PDT

Record Wind Speed (mph)

2.2

Record Wind Direction

SE

Have the weather conditions changed since last recorded?

No

Are you experiencing any odors

No

Stop #21: Intersection of The Old Road and Hillcrest Parkway

Use map locator to enter lat/long for this observation point.

27610 Iris Pl, Castaic, CA 91384,  
USA  
(34.470656, -118.6171576)

Record time at observation point

1 May 2024 6:37 PM PDT

Record Wind Speed (mph)

0

Have the weather conditions changed since last recorded?

No

Are you experiencing any odors

No

Stop #22: Intersection of Hillcrest Parkway and Park Vista Drive at Castaic Elementary School

Use map locator to enter lat/long for this observation point.

30455 Park Vista Dr, Castaic, CA  
91384, USA  
(34.472168100000005,  
-118.6304217)

Record time at observation point

1 May 2024 6:39 PM PDT

Record Wind Speed (mph)

1.6

Record Wind Direction

W

Have the weather conditions changed since last recorded?

No

Are you experiencing any odors

No

Stop #23: Intersection of Creekbed Road and Firebrand Drive

Use map locator to enter lat/long for this observation point.

29796 Creekbed Rd, Castaic, CA  
91384, USA  
(34.4575962, -118.6195735)

Record time at observation point

1 May 2024 6:34 PM PDT

Record Wind Speed (mph)

1.3

Record Wind Direction

SE

Have the weather conditions changed since last recorded?

No

Are you experiencing any odors

No

Stop #24: Intersection of The Old Road and Live Oak Road

Use map locator to enter lat/long for this observation point.

27602 Hartford Ave, Castaic, CA  
91384, USA  
(34.453196,  
-118.61702079999998)

Record time at observation point

1 May 2024 6:43 PM PDT

Record Wind Speed (mph)

2

Record Wind Direction

SW

Have the weather conditions changed since last recorded?

No

Are you experiencing any odors

No

Stop #25: Intersection of Live Oak Road and Hidden Trail Road

Use map locator to enter lat/long for this observation point.

27662 Buckskin Dr, Castaic, CA  
91384, USA  
(34.4501688,  
-118.61797809999999)

Record time at observation point

1 May 2024 6:43 PM PDT

Record Wind Speed (mph)

3.1

Record Wind Direction

SW

Have the weather conditions changed since last recorded?

No

Are you experiencing any odors

No

Stop #26: Intersection of Live Oak Elementary School at  
Saddleridge Way

Use map locator to enter lat/long for this observation point.

27710 Rangewood Rd, Castaic, CA  
91384, USA  
(34.450107599999996,  
-118.61922759999999)

Record time at observation point

1 May 2024 6:44 PM PDT

Record Wind Speed (mph)

.6

Record Wind Direction

SW

Have the weather conditions changed since last recorded?

No

Are you experiencing any odors

No

Stop #27: Intersection of Rangewood Road and Buckskin Drive

Use map locator to enter lat/long for this observation point.

29165 Saddleridge Way, Castaic,  
CA 91384, USA  
(34.4491454,  
-118.62033539999999)

Record time at observation point

1 May 2024 6:45 PM PDT

Record Wind Speed (mph)

4.5

Record Wind Direction

S

Have the weather conditions changed since last recorded?

No

Are you experiencing any odors

No

Stop #28: Intersection of Quincy Street and Cambridge Avenue

Use map locator to enter lat/long for this observation point.

27807 Quincy St, Castaic, CA  
91384, USA  
(34.4529521, -118.620166)

Record time at observation point

1 May 2024 6:46 PM PDT

Record Wind Speed (mph)

6.5

Record Wind Direction

NE

Have the weather conditions changed since last recorded?

No

Are you experiencing any odors

No

Stop #29: Intersection of Hasley Canyon Road and Commerce  
Center Drive (Santa Clarita Valley International School &  
Playmakers Preschool)

Use map locator to enter lat/long for this observation point.

27155-27101 Hasley Canyon Rd,  
Castaic, CA 91384, USA  
(34.4512692,  
-118.62551289999999)

Record time at observation point

1 May 2024 6:48 PM PDT

Record Wind Speed (mph)

3.6

Record Wind Direction

SW

Have the weather conditions changed since last recorded?

No

Are you experiencing any odors

No

Stop #30: Intersection of Commerce Center Drive and Witherspoon Parkway

Use map locator to enter lat/long for this observation point.

Commerce Center Dr &  
Witherspoon Pky, California  
91384, USA  
(34.445912, -118.626105)

Record time at observation point

1 May 2024 6:49 PM PDT

Record Wind Speed (mph)

4.5

Record Wind Direction

S

Have the weather conditions changed since last recorded?

No

Are you experiencing any odors

No

Stop #31: Intersection of Franklin Parkway and driveway leading to the United States Postal Service

Use map locator to enter lat/long for this observation point.

28000 Franklin Pkwy, Valencia, CA  
91355, USA  
(34.4341052, -118.6284825)

Record time at observation point

1 May 2024 6:51 PM PDT

Record Wind Speed (mph)

3.8

Record Wind Direction

SW

Have the weather conditions changed since last recorded?

No

Are you experiencing any odors

No

Stop #32: Intersection of Henry Mayo Drive and Cambridge

View Drive, leading into the Valencia Travel Village RV Resort

**Use map locator to enter lat/long for this observation point.**

27958-27946 CA-126, Castaic, CA  
91384, USA  
(34.429681099999996,  
-118.6250687)

**Record time at observation point**

1 May 2024 6:53 PM PDT

**Record Wind Speed (mph)**

2

**Record Wind Direction**

SW

**Have the weather conditions changed since last recorded?**

No

**Are you experiencing any odors**

No

Odor Compliance with Stipulated Order for Abatement

**At 3 or more stops have you recorded any Landfill Odor Intensity of 3 (3 - Moderate Odor) or higher?**

No

Recorder Signature



isaac dominguez  
1 May 2024 6:54 PM PDT

---

Upon completion of this patrol, please check the box to trigger necessary notifications.

---





# 4050 - Chiquita Odor Patrol Template

Complete

<b>Score</b>	3 / 3 (100%)	<b>Flagged items</b>	25	<b>Actions</b>	0
<b>Conducted on</b>	1 May 2024 6:58 AM PDT				
<b>Prepared by</b>	Julian Jenkins				
<b>If the name of the person conducting the Patrol does not appear above, please enter it here:</b>					
<b>What type of patrol is this?</b>	Regular Patrol				
<b>Weather Conditions at the time of patrol.</b>	Partly Cloudy				
Foggy					
<b>Temperature at time of Patrol</b>	55°F Should be between -50°F to 125°F				
<b>I acknowledge that I have not visited the working face or other on-site areas where exposed trash or landfill odors such as, but not limited to landfill gas odors, refuse or refuse contaminated material odors, or landfill liquids/landfill leachate odors exist within four hours prior to conducting this odor surveillance.</b>					
<input checked="" type="checkbox"/>					
<b>I acknowledge that I will assess each Patrol Stop while standing outside of the vehicle.</b>					
<input checked="" type="checkbox"/>					

**Flagged items**

25 flagged

Odor Patrol Stops / Stop #4: Intersection of Buchanan Way and Chiquito Canyon Road

**Are you experiencing any odors**

Yes

Odor Patrol Stops / Stop #6: Intersection of Chiquito Canyon Road and San Martinez Road

**Are you experiencing any odors**

Yes

Odor Patrol Stops / Stop #7: Intersection of San Martinez Road and Morningside Drive

**Are you experiencing any odors**

Yes

Odor Patrol Stops / Stop #11: Intersection of San Martinez Road and Keningston Road

**Are you experiencing any odors**

Yes

Odor Patrol Stops / Stop #12: Intersection of Hunstock Street and Windsor Road

**Are you experiencing any odors**

Yes

Odor Patrol Stops / Stop #13: Intersection of Del Valle Road and Silver Street

**Are you experiencing any odors**

Yes

Odor Patrol Stops / Stop #14: Intersection of Del Valle Road and Hasley Canyon Road

**Are you experiencing any odors**

Yes

Odor Patrol Stops / Stop #14: Intersection of Del Valle Road and Hasley Canyon Road

**Intensity of Odor**

4 -Strong Odor

Odor Patrol Stops / Stop #15: Intersection of Hasley Canyon Road and Gibraltar Lane

**Are you experiencing any odors**

Yes

Odor Patrol Stops / Stop #15: Intersection of Hasley Canyon Road and Gibraltar Lane

**Intensity of Odor**

3 - Moderate Odor

Odor Patrol Stops / Stop #16: Intersection of Gibraltar Lane and Alton Way

**Are you experiencing any odors**

Yes

Odor Patrol Stops / Stop #17: Intersection of Castlebury Place and Picadilly Place

**Are you experiencing any odors**

Yes

Odor Patrol Stops / Stop #18: Intersection of Gibraltar Lane and Springvale Lane

**Are you experiencing any odors**

Yes

Odor Patrol Stops / Stop #19: Intersection of Gibraltar Lane and Cambridge Avenue

**Are you experiencing any odors**

Yes

Odor Patrol Stops / Stop #20: Intersection of Cambridge Avenue and Hasley Canyon Road

**Are you experiencing any odors**

Yes

Odor Patrol Stops / Stop #21: Intersection of The Old Road and Hillcrest Parkway

**Are you experiencing any odors**

Yes

Odor Patrol Stops / Stop #22: Intersection of Hillcrest Parkway and Park Vista Drive at Castaic Elementary School

**Are you experiencing any odors**

Yes

Odor Patrol Stops / Stop #22: Intersection of Hillcrest Parkway and Park Vista Drive at Castaic Elementary School

**Intensity of Odor**

4 -Strong Odor

Odor Patrol Stops / Stop #23: Intersection of Creekbed Road and Firebrand Drive

**Are you experiencing any odors**

Yes

Odor Patrol Stops / Stop #26: Intersection of Live Oak Elementary School at Saddleridge Way

**Are you experiencing any odors**

Yes

Odor Patrol Stops / Stop #28: Intersection of Quincy Street and Cambridge Avenue

**Are you experiencing any odors**

Yes

Odor Patrol Stops / Stop #29: Intersection of Hasley Canyon Road and Commerce Center Drive (Santa Clarita Valley International School & Playmakers Preschool)

**Are you experiencing any odors**

Yes

Odor Patrol Stops / Stop #30: Intersection of Commerce Center Drive and Witherspoon Parkway

**Are you experiencing any odors**

Yes

Odor Patrol Stops / Stop #31: Intersection of Franklin Parkway and driveway leading to the United States Postal Service

**Are you experiencing any odors**

Yes

Odor Patrol Stops / Odor Compliance with Stipulated Order for Abatement

**At 3 or more stops have you recorded any Landfill Odor Intensity of 3 (3 - Moderate Odor) or higher?**

Yes

**Odor Patrol Stops**

25 flagged

Stop #1: Chiquito Canyon Road and Driveway leading to the LA County Fire's Del Valle Regional Training Center

**Use map locator to enter lat/long for this observation point.**

28101 Chiquito Canyon Rd,  
Castaic, CA 91384, USA  
(34.4317609, -118.6589423)

**Record time at observation point**

1 May 2024 7:05 AM PDT

**Record Wind Speed (mph)**

2.5

**Record Wind Direction**

N

**Have the weather conditions changed since start of patrol?**

No

**Are you experiencing any odors**

No

Stop #2: Intersection of Chiquito Canyon Road and Lincoln Avenue

**Use map locator to enter lat/long for this observation point.**

Chiquito Canyon Rd & Lincoln Ave,  
California 91355, USA  
(34.437901, -118.658324)

**Record time at observation point**

1 May 2024 7:06 AM PDT

**Record Wind Speed (mph)**

3.1

**Record Wind Direction**

S

**Have the weather conditions changed since last recorded?**

No

**Are you experiencing any odors**

No

Stop #3: Intersection of Lincoln Avenue and Jackson Street

**Use map locator to enter lat/long for this observation point.**

28611 Lincoln Ave, Val Verde, CA  
91384, USA  
(34.4398392, -118.6560351)

**Record time at observation point**

1 May 2024 7:08 AM PDT

**Record Wind Speed (mph)**


4.7

**Record Wind Direction**

S

**Have the weather conditions changed since last recorded?**

No

<b>Are you experiencing any odors</b>	No
Stop #4: Intersection of Buchanan Way and Chiquito Canyon Road	1 flagged
<b>Use map locator to enter lat/long for this observation point.</b>	28703 Chiquito Canyon Rd, Castaic, CA 91384, USA (34.441859799999996, -118.6573111)
<b>Record time at observation point</b>	1 May 2024 7:12 AM PDT
<b>Record Wind Speed (mph)</b>	1.3
<b>Record Wind Direction</b>	SE
<b>Have the weather conditions changed since last recorded?</b>	No
<b>Are you experiencing any odors</b>	Yes
<b>Description of Odor</b>	Other
<b>Describe "Other" Odor</b>	Rotting vegetation, rotting citrus
Waste carts are on the curb for collection today.	
	
Photo 1	
<b>Intensity of Odor</b>	2 - Light odor detected
<b>Are any corrective actions needed?</b>	No
Stop #5: Intersection of Lincoln Avenue and Harding Avenue	
<b>Use map locator to enter lat/long for this observation point.</b>	11629 Daleside Ave, Hawthorne, CA 90250, USA (34.443070999999996, -118.655496)
<b>Record time at observation point</b>	1 May 2024 7:10 AM PDT
<b>Record Wind Speed (mph)</b>	3.1
<b>Record Wind Direction</b>	NE
<b>Have the weather conditions changed since last recorded?</b>	No

<b>Are you experiencing any odors</b>	No
Stop #6: Intersection of Chiquito Canyon Road and San Martinez Road	1 flagged
<b>Use map locator to enter lat/long for this observation point.</b>	30006 San Martinez Rd, Val Verde, CA 91384, USA (34.444958299999996, -118.6580404)
<b>Record time at observation point</b>	1 May 2024 7:15 AM PDT
<b>Record Wind Speed (mph)</b>	1.3
<b>Record Wind Direction</b>	W
<b>Have the weather conditions changed since last recorded?</b>	No
<b>Are you experiencing any odors</b>	Yes
<b>Description of Odor</b>	Other
<b>Describe "Other" Odor</b>	Floral fragrance
<b>Intensity of Odor</b>	2 - Light odor detected
<b>Are any corrective actions needed?</b>	No
Stop #7: Intersection of San Martinez Road and Morningside Drive	1 flagged
<b>Use map locator to enter lat/long for this observation point.</b>	30139 San Martinez Rd, Castaic, CA 91384, USA (34.44624, -118.66109490000001)
<b>Record time at observation point</b>	1 May 2024 7:17 AM PDT
<b>Record Wind Speed (mph)</b>	1.3
<b>Record Wind Direction</b>	S
<b>Have the weather conditions changed since last recorded?</b>	No
<b>Are you experiencing any odors</b>	Yes
<b>Description of Odor</b>	Landfill Leachate
<b>Intensity of Odor</b>	1 - Very light odor detected
<b>Are any corrective actions needed?</b>	

Stop #8: Intersection of Lexington Drive and Morningside Drive

Use map locator to enter lat/long for this observation point.

29043 Morningside Dr, Castaic, CA  
91384, USA  
(34.4482856, -118.6609568)

Record time at observation point

1 May 2024 7:19 AM PDT

Record Wind Speed (mph)

1.8

Record Wind Direction

W

Have the weather conditions changed since last recorded?

No

Are you experiencing any odors

No

Stop #9: Intersection of Val Verde Road and Trellis Road

Use map locator to enter lat/long for this observation point.

30227 Trellis Rd, Castaic, CA  
91384, USA  
(34.448391799999996,  
-118.66299610000002)

Record time at observation point

1 May 2024 7:21 AM PDT

Record Wind Speed (mph)

0

Have the weather conditions changed since last recorded?

No

Are you experiencing any odors

No

Stop #10: Intersection of San Martinez Road and Euclid Ave.

Use map locator to enter lat/long for this observation point.

(34.4479012, -118.6660344)

Record time at observation point

1 May 2024 7:23 AM PDT

Record Wind Speed (mph)

1.6

Record Wind Direction

N

Have the weather conditions changed since last recorded?

No

Are you experiencing any odors

No

Stop #11: Intersection of San Martinez Road and Keningston Road

1 flagged

Use map locator to enter lat/long for this observation point.

30702 San Martinez Rd, Castaic,  
CA 91384, USA

(34.4482384,  
-118.67111870000001)

<b>Record time at observation point</b>	1 May 2024 7:25 AM PDT
<b>Record Wind Speed (mph)</b>	0.9
<b>Record Wind Direction</b>	NW
<b>Have the weather conditions changed since last recorded?</b>	No
<b>Are you experiencing any odors</b>	Yes
<b>Description of Odor</b>	Other
<b>Describe "Other" Odor</b>	Manure and livestock
<b>Intensity of Odor</b>	2 - Light odor detected
<b>Are any corrective actions needed?</b>	No
Stop #12: Intersection of Hunstock Street and Windsor Road	1 flagged
<b>Use map locator to enter lat/long for this observation point.</b>	(34.4460926, -118.649415)
<b>Record time at observation point</b>	1 May 2024 7:31 AM PDT
<b>Record Wind Speed (mph)</b>	0.4
<b>Record Wind Direction</b>	SW
<b>Have the weather conditions changed since last recorded?</b>	No
<b>Are you experiencing any odors</b>	Yes
<b>Description of Odor</b>	Other
<b>Describe "Other" Odor</b>	Sour odor and urine
<b>Intensity of Odor</b>	1 - Very light odor detected
<b>Are any corrective actions needed?</b>	
Stop #13: Intersection of Del Valle Road and Silver Street	1 flagged
<b>Use map locator to enter lat/long for this observation point.</b>	(34.4486496, -118.6552323)
<b>Record time at observation point</b>	1 May 2024 7:34 AM PDT



Record Wind Speed	3.1
Record Wind Direction	E
Have the weather conditions changed since last recorded?	No
Are you experiencing any odors	Yes
Description of Odor	Other
Describe "Other" Odor	Industrial cleanser
Intensity of Odor	1 - Very light odor detected
Are any corrective actions needed?	No
Stop #14: Intersection of Del Valle Road and Hasley Canyon Road	2 flagged
Use map locator to enter lat/long for this observation point.	(34.4568358, -118.6415915)
Record time at observation point	1 May 2024 7:37 AM PDT
Record Wind Speed (mph)	1.3
Record Wind Direction	SE
Have the weather conditions changed since last recorded?	No
Are you experiencing any odors	Yes
Description of Odor	Landfill Gas Other
Describe "Other" Odor	Sour odor
Intensity of Odor	4 -Strong Odor
Are any corrective actions needed?	
Stop #15: Intersection of Hasley Canyon Road and Gibraltar Lane	2 flagged
Use map locator to enter lat/long for this observation point.	(34.4552105, -118.6333534)
Record time at observation point	1 May 2024 7:40 AM PDT

Record Wind Speed (mph)	0.2
Record Wind Direction	E
Have the weather conditions changed since last recorded?	No
Are you experiencing any odors	Yes
Description of Odor	Landfill Gas
Intensity of Odor	3 - Moderate Odor

**Are any corrective actions needed?**

Stop #16: Intersection of Gibraltar Lane and Alton Way	1 flagged
--	-----------

**Use map locator to enter lat/long for this observation point.** (34.4547791, -118.6300104)

**Record time at observation point** 1 May 2024 7:42 AM PDT

Record Wind Speed (mph)	1.1
Record Wind Direction	SW
Have the weather conditions changed since last recorded?	No
Are you experiencing any odors	Yes
Description of Odor	Landfill Gas
Intensity of Odor	1 - Very light odor detected

**Are any corrective actions needed?**

Stop #17: Intersection of Castlebury Place and Picadilly Place	1 flagged
--	-----------

**Use map locator to enter lat/long for this observation point.** 661 Your Home Away!, Castaic, CA 91384, USA (34.4536497, -118.62767199999998)

**Record time at observation point** 1 May 2024 7:44 AM PDT

Record Wind Speed (mph)	2.0
Record Wind Direction	S
Have the weather conditions changed since last recorded?	No

Are you experiencing any odors	Yes
Description of Odor	Other
Describe "Other" Odor	Lawn fertilizer
Intensity of Odor	1 - Very light odor detected
Are any corrective actions needed?	No
Stop #18: Intersection of Gibraltar Lane and Springvale Lane	1 flagged
Use map locator to enter lat/long for this observation point.	28257 Springvale Ln, Castaic, CA 91384, USA (34.4558965, -118.62827940000001)
Record time at observation point	1 May 2024 7:47 AM PDT
Record Wind Speed (mph)	3.1
Record Wind Direction	SW
Have the weather conditions changed since last recorded?	No
Are you experiencing any odors	Yes
Description of Odor	Landfill Gas
Intensity of Odor	2 - Light odor detected
Are any corrective actions needed?	
Stop #19: Intersection of Gibraltar Lane and Cambridge Avenue	1 flagged
Use map locator to enter lat/long for this observation point.	29823 Cambridge Ave, Castaic, CA 91384, USA (34.457917099999996, -118.62698039999998)
Record time at observation point	1 May 2024 7:49 AM PDT
Record Wind Speed (mph)	2.0
Record Wind Direction	S
Have the weather conditions changed since last recorded?	No
Are you experiencing any odors	Yes

<b>Description of Odor</b>	Landfill Gas
<b>Intensity of Odor</b>	2 - Light odor detected
<b>Are any corrective actions needed?</b>	
Stop #20: Intersection of Cambridge Avenue and Hasley Canyon Road	1 flagged
<b>Use map locator to enter lat/long for this observation point.</b>	9701 Creekbed Rd, Castaic, CA 91384, USA (34.4555301, -118.6218167)
<b>Record time at observation point</b>	1 May 2024 7:51 AM PDT
<b>Record Wind Speed (mph)</b>	3.8
<b>Record Wind Direction</b>	SE
<b>Have the weather conditions changed since last recorded?</b>	No
<b>Are you experiencing any odors</b>	Yes
<b>Description of Odor</b>	Other
<b>Describe "Other" Odor</b>	Car exhaust
<b>Intensity of Odor</b>	1 - Very light odor detected
<b>Are any corrective actions needed?</b>	No
Stop #21: Intersection of The Old Road and Hillcrest Parkway	1 flagged
<b>Use map locator to enter lat/long for this observation point.</b>	The Old Rd & Hillcrest Pky, California 91384, USA (34.470033, -118.61671299999998)
<b>Record time at observation point</b>	1 May 2024 8:03 AM PDT
<b>Record Wind Speed (mph)</b>	2.7
<b>Record Wind Direction</b>	S
<b>Have the weather conditions changed since last recorded?</b>	No
<b>Are you experiencing any odors</b>	Yes
<b>Description of Odor</b>	Landfill Gas

**Intensity of Odor** 2 - Light odor detected

**Are any corrective actions needed?**

Stop #22: Intersection of Hillcrest Parkway and Park Vista Drive at Castaic Elementary School 2 flagged

**Use map locator to enter lat/long for this observation point.** 28328 Foothill Rd, Castaic, CA 91384, USA (34.4715869, -118.62973799999997)

**Record time at observation point** 1 May 2024 8:00 AM PDT

**Record Wind Speed (mph)** 3.1

**Record Wind Direction** W

**Have the weather conditions changed since last recorded?** No

**Are you experiencing any odors** Yes

**Description of Odor** Landfill Gas

**Intensity of Odor** 4 -Strong Odor

**Are any corrective actions needed?**

Stop #23: Intersection of Creekbed Road and Firebrand Drive 1 flagged

**Use map locator to enter lat/long for this observation point.** 27704 Firebrand Dr, Castaic, CA 91384, USA (34.457861199999996, -118.61993810000001)

**Record time at observation point** 1 May 2024 7:53 AM PDT

**Record Wind Speed (mph)** 0.9

**Record Wind Direction** NW

**Have the weather conditions changed since last recorded?** No

**Are you experiencing any odors** Yes

**Description of Odor** Other

**Describe "Other" Odor** Urine

**Intensity of Odor** 1 - Very light odor detected

**Are any corrective actions needed?**

No

Stop #24: Intersection of The Old Road and Live Oak Road

**Use map locator to enter lat/long for this observation point.**

27603 Quincy St, Castaic, CA  
91384, USA  
(34.452854699999996,  
-118.617112)

**Record time at observation point**

1 May 2024 8:08 AM PDT

**Record Wind Speed (mph)**

2.0

**Record Wind Direction**

S

**Have the weather conditions changed since last recorded?**

No

**Are you experiencing any odors**

No

Stop #25: Intersection of Live Oak Road and Hidden Trail Road

**Use map locator to enter lat/long for this observation point.**

27704 Buckskin Dr, Castaic, CA  
91384, USA  
(34.4498606, -118.6182516)

**Record time at observation point**

1 May 2024 8:35 AM PDT

**Record Wind Speed (mph)**

3.3

**Record Wind Direction**

SW

**Have the weather conditions changed since last recorded?**

No

**Are you experiencing any odors**

No

Stop #26: Intersection of Live Oak Elementary School at  
Saddleridge Way

1 flagged

**Use map locator to enter lat/long for this observation point.**

27710 Rangewood Rd, Castaic, CA  
91384, USA  
(34.450107599999996,  
-118.61922759999999)

**Record time at observation point**

1 May 2024 8:33 AM PDT

**Record Wind Speed (mph)**

3.1

**Record Wind Direction**

SW

**Have the weather conditions changed since last recorded?**

No

Are you experiencing any odors	Yes
Description of Odor	Other
Describe "Other" Odor	Sour odor
Intensity of Odor	2 - Light odor detected
Are any corrective actions needed?	No
Stop #27: Intersection of Rangewood Road and Buckskin Drive	
Use map locator to enter lat/long for this observation point.	29165 Saddleridge Way, Castaic, CA 91384, USA (34.4491454, -118.62033539999999)
Record time at observation point	1 May 2024 8:31 AM PDT
Record Wind Speed (mph)	2.7
Record Wind Direction	SW
Have the weather conditions changed since last recorded?	No
Are you experiencing any odors	No
Stop #28: Intersection of Quincy Street and Cambridge Avenue	
Use map locator to enter lat/long for this observation point.	(34.4529808, -118.6194628)
Record time at observation point	1 May 2024 8:28 AM PDT
Record Wind Speed (mph)	2.2
Record Wind Direction	SW
Have the weather conditions changed since last recorded?	No
Are you experiencing any odors	Yes
Description of Odor	Landfill Gas
Intensity of Odor	1 - Very light odor detected
Are any corrective actions needed?	
Stop #29: Intersection of Hasley Canyon Road and Commerce Center Drive (Santa Clarita Valley International School &	
	1 flagged

Playmakers Preschool)

Use map locator to enter lat/long for this observation point.

28050 Hasley Canyon Rd, Castaic,  
CA 91384, USA  
(34.4509472, -118.6247111)

Record time at observation point

1 May 2024 8:40 AM PDT

Record Wind Speed (mph)

4.5

Record Wind Direction

S

Have the weather conditions changed since last recorded?

No

Are you experiencing any odors

Yes

Description of Odor

Landfill Gas

Intensity of Odor

1 - Very light odor detected

Are any corrective actions needed?

Stop #30: Intersection of Commerce Center Drive and  
Witherspoon Parkway

1 flagged

Use map locator to enter lat/long for this observation point.

29011 Witherspoon Pkwy,  
Valencia, CA 91355, USA  
(34.445682,  
-118.62720999999999)

Record time at observation point

1 May 2024 8:46 AM PDT

Record Wind Speed (mph)

1.3

Record Wind Direction

S

Have the weather conditions changed since last recorded?

No

Are you experiencing any odors

Yes

Description of Odor

Other

Describe "Other" Odor

Diesel exhaust

Intensity of Odor

1 - Very light odor detected

Are any corrective actions needed?

No

Stop #31: Intersection of Franklin Parkway and driveway  
leading to the United States Postal Service

1 flagged



Use map locator to enter lat/long for this observation point.

28000 Franklin Pkwy, Valencia, CA  
91355, USA  
(34.4343029, -118.6280232)

Record time at observation point

1 May 2024 8:49 AM PDT

Record Wind Speed (mph)

4.2

Record Wind Direction

SW

Have the weather conditions changed since last recorded?

No

Are you experiencing any odors

Yes

Description of Odor

Other

Describe "Other" Odor

Rotting vegetation

Intensity of Odor

2 - Light odor detected

Are any corrective actions needed?

No

Stop #32: Intersection of Henry Mayo Drive and Cambridge View Drive, leading into the Valencia Travel Village RV Resort

Use map locator to enter lat/long for this observation point.

CA-126, Castaic, CA 91384, USA  
(34.4293723,  
-118.62602079999999)

Record time at observation point

1 May 2024 8:54 AM PDT

Record Wind Speed (mph)

3.3

Record Wind Direction

SW

Have the weather conditions changed since last recorded?

No

Are you experiencing any odors

No

Odor Compliance with Stipulated Order for Abatement

1 flagged

At 3 or more stops have you recorded any Landfill Odor Intensity of 3 (3 - Moderate Odor) or higher?

Yes

By selecting Yes to the above question, the landfill operating staff will automatically be notified immediately via email of this response. Upon receiving such notification, Chiquita shall review and modify as appropriate fan placement, and conduct a visual inspection of the Reaction Area to assess, and address as needed, any cracks in the surface of the area.

**Recorder Signature**



Julian Jenkins  
1 May 2024 8:55 AM PDT

---

**Upon completion of this patrol, please check the box to trigger necessary notifications.**

## Media summary



Photo 1

# 4050 - Chiquita Odor Patrol Template

Complete

<b>Score</b>	3 / 3 (100%)	<b>Flagged items</b>	4	<b>Actions</b>	0
<b>Conducted on</b>	2 May 2024 5:12 PM PDT				
<b>Prepared by</b>	Nicole Ward				
<b>If the name of the person conducting the Patrol does not appear above, please enter it here:</b>	Adrian and isaac				
<b>What type of patrol is this?</b>	Regular Patrol				
<b>Weather Conditions at the time of patrol.</b>	Sunny				
<b>Temperature at time of Patrol</b>	77°F Should be between -50°F to 125°F				
<b>I acknowledge that I have not visited the working face or other on-site areas where exposed trash or landfill odors such as, but not limited to landfill gas odors, refuse or refuse contaminated material odors, or landfill liquids/landfill leachate odors exist within four hours prior to conducting this odor surveillance.</b>	<input checked="" type="checkbox"/>				
<b>I acknowledge that I will assess each Patrol Stop while standing outside of the vehicle.</b>	<input checked="" type="checkbox"/>				

**Flagged items**

4 flagged

Odor Patrol Stops / Stop #2: Intersection of Chiquito Canyon Road and Lincoln Avenue

**Are you experiencing any odors**

Yes

Odor Patrol Stops / Stop #8: Intersection of Lexington Drive and Morningside Drive

**Are you experiencing any odors**

Yes

Odor Patrol Stops / Stop #30: Intersection of Commerce Center Drive and Witherspoon Parkway

**Are you experiencing any odors**

Yes

Odor Patrol Stops / Stop #31: Intersection of Franklin Parkway and driveway leading to the United States Postal Service

**Are you experiencing any odors**

Yes

<b>Odor Patrol Stops</b>	4 flagged
Stop #1: Chiquito Canyon Road and Driveway leading to the LA County Fire's Del Valle Regional Training Center	
<b>Use map locator to enter lat/long for this observation point.</b>	(34.4326716, -118.6589923)
<b>Record time at observation point</b>	2 May 2024 5:16 PM PDT
<b>Record Wind Speed (mph)</b>	0
<b>Have the weather conditions changed since start of patrol?</b>	No
<b>Are you experiencing any odors</b>	No
Stop #2: Intersection of Chiquito Canyon Road and Lincoln Avenue	
	1 flagged
<b>Use map locator to enter lat/long for this observation point.</b>	28464 Chiquito Canyon Rd, Castaic, CA 91384, USA (34.438305899999996, -118.65799469999999)
<b>Record time at observation point</b>	2 May 2024 5:17 PM PDT
<b>Record Wind Speed (mph)</b>	5.1
<b>Record Wind Direction</b>	N
<b>Have the weather conditions changed since last recorded?</b>	No
<b>Are you experiencing any odors</b>	Yes
<b>Description of Odor</b>	Landfill Waste/Trash
<b>Intensity of Odor</b>	1 - Very light odor detected
<b>Are any corrective actions needed?</b>	No
Stop #3: Intersection of Lincoln Avenue and Jackson Street	
<b>Use map locator to enter lat/long for this observation point.</b>	28543 Lincoln Ave, Castaic, CA 91384, USA (34.4395774, -118.6561263)
<b>Record time at observation point</b>	2 May 2024 5:18 PM PDT
<b>Record Wind Speed (mph)</b>	5.9
<b>Record Wind Direction</b>	NE

<b>Have the weather conditions changed since last recorded?</b>	No
<b>Are you experiencing any odors</b>	No
Stop #4: Intersection of Buchanan Way and Chiquito Canyon Road	
<b>Use map locator to enter lat/long for this observation point.</b>	Chiquito Canyon Rd & Taylor St, Val Verde, CA 91384, USA (34.443413, -118.65728299999999)
<b>Record time at observation point</b>	2 May 2024 5:19 PM PDT
<b>Record Wind Speed (mph)</b>	0
<b>Have the weather conditions changed since last recorded?</b>	No
<b>Are you experiencing any odors</b>	No
Stop #5: Intersection of Lincoln Avenue and Harding Avenue	
<b>Use map locator to enter lat/long for this observation point.</b>	11629 Daleside Ave, Hawthorne, CA 90250, USA (34.443070999999996, -118.655496)
<b>Record time at observation point</b>	2 May 2024 5:19 PM PDT
<b>Record Wind Speed (mph)</b>	2.5
<b>Record Wind Direction</b>	N
<b>Have the weather conditions changed since last recorded?</b>	No
<b>Are you experiencing any odors</b>	No
Stop #6: Intersection of Chiquito Canyon Road and San Martinez Road	
<b>Use map locator to enter lat/long for this observation point.</b>	San Martinez Rd & Chiquito Canyon Rd, Val Verde, CA 91384, USA (34.445074, -118.657935)
<b>Record time at observation point</b>	2 May 2024 5:20 PM PDT
<b>Record Wind Speed (mph)</b>	4.9
<b>Record Wind Direction</b>	N

<b>Have the weather conditions changed since last recorded?</b>	No
<b>Are you experiencing any odors</b>	No
Stop #7: Intersection of San Martinez Road and Morningside Drive	
<b>Use map locator to enter lat/long for this observation point.</b>	(34.446537, -118.6611595)
<b>Record time at observation point</b>	2 May 2024 5:21 PM PDT
<b>Record Wind Speed (mph)</b>	3.6
<b>Record Wind Direction</b>	N
<b>Have the weather conditions changed since last recorded?</b>	No
<b>Are you experiencing any odors</b>	No
Stop #8: Intersection of Lexington Drive and Morningside Drive	
<b>Use map locator to enter lat/long for this observation point.</b>	(34.4483125, -118.6606855)
<b>Record time at observation point</b>	2 May 2024 5:22 PM PDT
<b>Record Wind Speed (mph)</b>	.9
<b>Record Wind Direction</b>	S
<b>Have the weather conditions changed since last recorded?</b>	No
<b>Are you experiencing any odors</b>	Yes
<b>Description of Odor</b>	Landfill Waste/Trash
<b>Intensity of Odor</b>	1 - Very light odor detected
<b>Are any corrective actions needed?</b>	No
Stop #9: Intersection of Val Verde Road and Trellis Road	
<b>Use map locator to enter lat/long for this observation point.</b>	(34.4480022, -118.6628864)
<b>Record time at observation point</b>	2 May 2024 5:23 PM PDT
<b>Record Wind Speed (mph)</b>	4.1
<b>Record Wind Direction</b>	S



<b>Have the weather conditions changed since last recorded?</b>	No
<b>Are you experiencing any odors</b>	No
Stop #10: Intersection of San Martinez Road and Euclid Ave.	
<b>Use map locator to enter lat/long for this observation point.</b>	(34.4477942, -118.6658641)
<b>Record time at observation point</b>	2 May 2024 5:24 PM PDT
<b>Record Wind Speed (mph)</b>	5.1
<b>Record Wind Direction</b>	E
<b>Have the weather conditions changed since last recorded?</b>	No
<b>Are you experiencing any odors</b>	No
Stop #11: Intersection of San Martinez Road and Keningston Road	
<b>Use map locator to enter lat/long for this observation point.</b>	30646 San Martinez Rd, Castaic, CA 91384, USA (34.4482237, -118.67070860000001)
<b>Record time at observation point</b>	2 May 2024 5:25 PM PDT
<b>Record Wind Speed (mph)</b>	4.7
<b>Record Wind Direction</b>	E
<b>Have the weather conditions changed since last recorded?</b>	No
<b>Are you experiencing any odors</b>	No
Stop #12: Intersection of Hunstock Street and Windsor Road	
<b>Use map locator to enter lat/long for this observation point.</b>	(34.445992, -118.6494701)
<b>Record time at observation point</b>	2 May 2024 5:29 PM PDT
<b>Record Wind Speed (mph)</b>	4
<b>Record Wind Direction</b>	N
<b>Have the weather conditions changed since last recorded?</b>	No
<b>Are you experiencing any odors</b>	No

Stop #13: Intersection of Del Valle Road and Silver Street

Use map locator to enter lat/long for this observation point. (34.4485723, -118.6552728)

Record time at observation point 2 May 2024 5:31 PM PDT

Record Wind Speed 4.6

Record Wind Direction E

Have the weather conditions changed since last recorded? No

Are you experiencing any odors No

Stop #14: Intersection of Del Valle Road and Hasley Canyon Road

Use map locator to enter lat/long for this observation point. (34.4567409, -118.6416377)

Record time at observation point 2 May 2024 5:33 PM PDT

Record Wind Speed (mph) 3.4

Record Wind Direction NE

Have the weather conditions changed since last recorded? No

Are you experiencing any odors No

Stop #15: Intersection of Hasley Canyon Road and Gibraltar Lane

Use map locator to enter lat/long for this observation point. (34.4551357, -118.6334161)

Record time at observation point 2 May 2024 5:34 PM PDT

Record Wind Speed (mph) 4.9

Record Wind Direction NE

Have the weather conditions changed since last recorded? No

Are you experiencing any odors No

Stop #16: Intersection of Gibraltar Lane and Alton Way

Use map locator to enter lat/long for this observation point. 28340 Alton Way, Castaic, CA 91384, USA (34.4547214, -118.6302393)

Record time at observation point

2 May 2024 5:35 PM PDT

Record Wind Speed (mph)

5.0

Record Wind Direction

E

Have the weather conditions changed since last recorded?

No

Are you experiencing any odors

No

Stop #17: Intersection of Castlebury Place and Picadilly Place

Use map locator to enter lat/long for this observation point.

(34.4537668, -118.6275904)

Record time at observation point

2 May 2024 5:36 PM PDT

Record Wind Speed (mph)

7.6

Record Wind Direction

NE

Have the weather conditions changed since last recorded?

No

Are you experiencing any odors

No

Stop #18: Intersection of Gibraltar Lane and Springvale Lane

Use map locator to enter lat/long for this observation point.

28257 Springvale Ln, Castaic, CA  
91384, USA  
(34.4558965,  
-118.62827940000001)

Record time at observation point

2 May 2024 5:37 PM PDT

Record Wind Speed (mph)

3.9

Record Wind Direction

N

Have the weather conditions changed since last recorded?

No

Are you experiencing any odors

No

Stop #19: Intersection of Gibraltar Lane and Cambridge Avenue

Use map locator to enter lat/long for this observation point.

29823 Cambridge Ave, Castaic, CA  
91384, USA  
(34.457917099999996,  
-118.62698039999998)

Record time at observation point

2 May 2024 5:38 PM PDT

<b>Record Wind Speed (mph)</b>	.9
<b>Record Wind Direction</b>	E
<b>Have the weather conditions changed since last recorded?</b>	No
<b>Are you experiencing any odors</b>	No
Stop #20: Intersection of Cambridge Avenue and Hasley Canyon Road	
<b>Use map locator to enter lat/long for this observation point.</b>	29615 Cambridge Ave, Castaic, CA 91384, USA (34.4551637, -118.62194369999999)
<b>Record time at observation point</b>	2 May 2024 5:39 PM PDT
<b>Record Wind Speed (mph)</b>	1.6
<b>Record Wind Direction</b>	SE
<b>Have the weather conditions changed since last recorded?</b>	No
<b>Are you experiencing any odors</b>	No
Stop #21: Intersection of The Old Road and Hillcrest Parkway	
<b>Use map locator to enter lat/long for this observation point.</b>	Old Rd And Hillcrest Pkwy
<b>Record time at observation point</b>	2 May 2024 6:57 PM PDT
<b>Record Wind Speed (mph)</b>	3.4
<b>Record Wind Direction</b>	E
<b>Have the weather conditions changed since last recorded?</b>	No
<b>Are you experiencing any odors</b>	No
Stop #22: Intersection of Hillcrest Parkway and Park Vista Drive at Castaic Elementary School	
<b>Use map locator to enter lat/long for this observation point.</b>	Hillcrest Pkwy And Park Cvista Dr
<b>Record time at observation point</b>	2 May 2024 6:58 PM PDT
<b>Record Wind Speed (mph)</b>	3.2

<b>Record Wind Direction</b>	N
------------------------------	---

<b>Have the weather conditions changed since last recorded?</b>	No
---	----

<b>Are you experiencing any odors</b>	No
---------------------------------------	----

Stop #23: Intersection of Creekbed Road and Firebrand Drive

<b>Use map locator to enter lat/long for this observation point.</b>	29796 Creekbed Rd, Castaic, CA 91384, USA (34.4575962, -118.6195735)
--	--

<b>Record time at observation point</b>	2 May 2024 5:40 PM PDT
---	------------------------

<b>Record Wind Speed (mph)</b>	4.
--------------------------------	----

<b>Record Wind Direction</b>	NE
------------------------------	----

<b>Have the weather conditions changed since last recorded?</b>	No
---	----

<b>Are you experiencing any odors</b>	No
---------------------------------------	----

Stop #24: Intersection of The Old Road and Live Oak Road

<b>Use map locator to enter lat/long for this observation point.</b>	27603 Quincy St, Castaic, CA 91384, USA (34.452854699999996, -118.617112)
--	--

<b>Record time at observation point</b>	2 May 2024 5:42 PM PDT
---	------------------------

<b>Record Wind Speed (mph)</b>	.7
--------------------------------	----

<b>Record Wind Direction</b>	N
------------------------------	---

<b>Have the weather conditions changed since last recorded?</b>	No
---	----

<b>Are you experiencing any odors</b>	No
---------------------------------------	----

Stop #25: Intersection of Live Oak Road and Hidden Trail Road

<b>Use map locator to enter lat/long for this observation point.</b>	27662 Buckskin Dr, Castaic, CA 91384, USA (34.4501688, -118.61797809999999)
--	--

<b>Record time at observation point</b>	2 May 2024 5:43 PM PDT
---	------------------------

<b>Record Wind Speed (mph)</b>	2.7
--------------------------------	-----

<b>Record Wind Direction</b>	N
<b>Have the weather conditions changed since last recorded?</b>	No
<b>Are you experiencing any odors</b>	No
Stop #26: Intersection of Live Oak Elementary School at Saddleridge Way	
<b>Use map locator to enter lat/long for this observation point.</b>	27715 Saddleridge Way, Castaic, CA 91384, USA (34.4504892, -118.6202344)
<b>Record time at observation point</b>	2 May 2024 5:44 PM PDT
<b>Record Wind Speed (mph)</b>	2
<b>Record Wind Direction</b>	N
<b>Have the weather conditions changed since last recorded?</b>	No
<b>Are you experiencing any odors</b>	No
Stop #27: Intersection of Rangewood Road and Buckskin Drive	
<b>Use map locator to enter lat/long for this observation point.</b>	29165 Saddleridge Way, Castaic, CA 91384, USA (34.4491454, -118.62033539999999)
<b>Record time at observation point</b>	2 May 2024 5:44 PM PDT
<b>Record Wind Speed (mph)</b>	5.1
<b>Record Wind Direction</b>	N
<b>Have the weather conditions changed since last recorded?</b>	No
<b>Are you experiencing any odors</b>	No
Stop #28: Intersection of Quincy Street and Cambridge Avenue	
<b>Use map locator to enter lat/long for this observation point.</b>	27803 Quincy St, Castaic, CA 91384, USA (34.453026699999995, -118.62002930000001)
<b>Record time at observation point</b>	2 May 2024 5:46 PM PDT
<b>Record Wind Speed (mph)</b>	5.6

<b>Record Wind Direction</b>	N
<b>Have the weather conditions changed since last recorded?</b>	No
<b>Are you experiencing any odors</b>	No
Stop #29: Intersection of Hasley Canyon Road and Commerce Center Drive (Santa Clarita Valley International School & Playmakers Preschool)	
<b>Use map locator to enter lat/long for this observation point.</b>	28101 Industry Dr, Valencia, CA 91355, USA (34.4505192, -118.6259729)
<b>Record time at observation point</b>	2 May 2024 6:45 PM PDT
<b>Record Wind Speed (mph)</b>	.8
<b>Record Wind Direction</b>	NE
<b>Have the weather conditions changed since last recorded?</b>	No
<b>Are you experiencing any odors</b>	No
Stop #30: Intersection of Commerce Center Drive and Witherspoon Parkway	
<b>Use map locator to enter lat/long for this observation point.</b>	Commerce Center Dr & Witherspoon Pky, California 91384, USA (34.445912, -118.626105)
<b>Record time at observation point</b>	2 May 2024 6:48 PM PDT
<b>Record Wind Speed (mph)</b>	2
<b>Record Wind Direction</b>	S
<b>Have the weather conditions changed since last recorded?</b>	No
<b>Are you experiencing any odors</b>	Yes
<b>Description of Odor</b>	Landfill Leachate
<b>Intensity of Odor</b>	1 - Very light odor detected
<b>Are any corrective actions needed?</b>	No
Stop #31: Intersection of Franklin Parkway and driveway leading to the United States Postal Service	
	1 flagged

Use map locator to enter lat/long for this observation point.

28000 Franklin Pkwy, Valencia, CA  
91355, USA  
(34.43427127652176,  
-118.6282417550683)

Record time at observation point

2 May 2024 6:50 PM PDT

Record Wind Speed (mph)

1.6

Record Wind Direction

NE

Have the weather conditions changed since last recorded?

No

Are you experiencing any odors

Yes

Description of Odor

Landfill Leachate

Intensity of Odor

2 - Light odor detected

Are any corrective actions needed?

No

Stop #32: Intersection of Henry Mayo Drive and Cambridge View Drive, leading into the Valencia Travel Village RV Resort

Use map locator to enter lat/long for this observation point.

27958-27946 CA-126, Castaic, CA  
91384, USA  
(34.429681099999996,  
-118.6250687)

Record time at observation point

2 May 2024 6:52 PM PDT

Record Wind Speed (mph)

0

Have the weather conditions changed since last recorded?

No

Are you experiencing any odors

No

Odor Compliance with Stipulated Order for Abatement

At 3 or more stops have you recorded any Landfill Odor Intensity of 3 (3 - Moderate Odor) or higher?

No



**Recorder Signature**



isaac dominguez  
2 May 2024 6:58 PM PDT

---

**Upon completion of this patrol, please check the box to trigger necessary notifications.**

# 4050 - Chiquita Odor Patrol Template

Complete

<b>Score</b>	3 / 3 (100%)	<b>Flagged items</b>	15	<b>Actions</b>	0
<b>Conducted on</b>	2 May 2024 7:07 AM PDT				
<b>Prepared by</b>	Chiquita Landfill				
<b>If the name of the person conducting the Patrol does not appear above, please enter it here:</b>	Julian Jenkins				
<b>What type of patrol is this?</b>	Regular Patrol				
<b>Weather Conditions at the time of patrol.</b>	Sunny				
<b>Temperature at time of Patrol</b>	49°F Should be between -50°F to 125°F				
<b>I acknowledge that I have not visited the working face or other on-site areas where exposed trash or landfill odors such as, but not limited to landfill gas odors, refuse or refuse contaminated material odors, or landfill liquids/landfill leachate odors exist within four hours prior to conducting this odor surveillance.</b>	<input checked="" type="checkbox"/>				
<b>I acknowledge that I will assess each Patrol Stop while standing outside of the vehicle.</b>	<input checked="" type="checkbox"/>				

**Flagged items**

15 flagged

Odor Patrol Stops / Stop #4: Intersection of Buchanan Way and Chiquito Canyon Road

**Are you experiencing any odors**

Yes

Odor Patrol Stops / Stop #7: Intersection of San Martinez Road and Morningside Drive

**Are you experiencing any odors**

Yes

Odor Patrol Stops / Stop #8: Intersection of Lexington Drive and Morningside Drive

**Are you experiencing any odors**

Yes

Odor Patrol Stops / Stop #8: Intersection of Lexington Drive and Morningside Drive

**Intensity of Odor**

3 - Moderate Odor

Odor Patrol Stops / Stop #9: Intersection of Val Verde Road and Trellis Road

**Are you experiencing any odors**

Yes

Odor Patrol Stops / Stop #9: Intersection of Val Verde Road and Trellis Road

**Intensity of Odor**

3 - Moderate Odor

Odor Patrol Stops / Stop #12: Intersection of Hunstock Street and Windsor Road

**Are you experiencing any odors**

Yes

Odor Patrol Stops / Stop #12: Intersection of Hunstock Street and Windsor Road

**Intensity of Odor**

4 -Strong Odor

Odor Patrol Stops / Stop #13: Intersection of Del Valle Road and Silver Street

**Are you experiencing any odors**

Yes

Odor Patrol Stops / Stop #16: Intersection of Gibraltar Lane and Alton Way

**Are you experiencing any odors**

Yes

Odor Patrol Stops / Stop #17: Intersection of Castlebury Place and Picadilly Place

**Are you experiencing any odors**

Yes

Odor Patrol Stops / Stop #20: Intersection of Cambridge Avenue and Hasley Canyon Road

**Are you experiencing any odors**

Yes

Odor Patrol Stops / Stop #21: Intersection of The Old Road and Hillcrest Parkway

**Are you experiencing any odors**

Yes

Odor Patrol Stops / Stop #26: Intersection of Live Oak Elementary School at Saddleridge Way

**Are you experiencing any odors**

Yes

Odor Patrol Stops / Odor Compliance with Stipulated Order for Abatement

**At 3 or more stops have you recorded any Landfill Odor Intensity of 3 (3 - Moderate Odor) or higher?**

Yes

**Odor Patrol Stops**

15 flagged

Stop #1: Chiquito Canyon Road and Driveway leading to the LA County Fire's Del Valle Regional Training Center

**Use map locator to enter lat/long for this observation point.**28101 Chiquito Canyon Rd,  
Castaic, CA 91384, USA  
(34.4317609, -118.6589423)**Record time at observation point**

2 May 2024 9:19 AM PDT

**Record Wind Speed (mph)**

4.0

**Record Wind Direction**

S

**Have the weather conditions changed since start of patrol?**

No

**Are you experiencing any odors**

No

Stop #2: Intersection of Chiquito Canyon Road and Lincoln Avenue

**Use map locator to enter lat/long for this observation point.**28465 Chiquito Canyon Rd,  
Castaic, CA 91384, USA  
(34.4384167, -118.658496)**Record time at observation point**

2 May 2024 9:18 AM PDT

**Record Wind Speed (mph)**

3.3

**Record Wind Direction**

S

**Have the weather conditions changed since last recorded?**

No

**Are you experiencing any odors**

No

Stop #3: Intersection of Lincoln Avenue and Jackson Street

**Use map locator to enter lat/long for this observation point.**28543 Lincoln Ave, Castaic, CA  
91384, USA  
(34.4395774, -118.6561263)**Record time at observation point**

2 May 2024 9:16 AM PDT

**Record Wind Speed (mph)**

2.0

**Record Wind Direction**

S

**Have the weather conditions changed since last recorded?**

No

<b>Are you experiencing any odors</b>	No
Stop #4: Intersection of Buchanan Way and Chiquito Canyon Road	1 flagged
<b>Use map locator to enter lat/long for this observation point.</b>	28703 Chiquito Canyon Rd, Castaic, CA 91384, USA (34.441859799999996, -118.6573111)
<b>Record time at observation point</b>	2 May 2024 9:11 AM PDT
<b>Record Wind Speed (mph)</b>	2.5
<b>Record Wind Direction</b>	SE
<b>Have the weather conditions changed since last recorded?</b>	No
<b>Are you experiencing any odors</b>	Yes
<b>Description of Odor</b>	Other
<b>Describe "Other" Odor</b>	Burning wood
<b>Intensity of Odor</b>	2 - Light odor detected
<b>Are any corrective actions needed?</b>	No
Stop #5: Intersection of Lincoln Avenue and Harding Avenue	
<b>Use map locator to enter lat/long for this observation point.</b>	28732 Lincoln Ave, Santa Clarita, CA 91384, USA (34.442642600000006, -118.65548829999999)
<b>Record time at observation point</b>	2 May 2024 9:13 AM PDT
<b>Record Wind Speed (mph)</b>	2.0
<b>Record Wind Direction</b>	SE
<b>Have the weather conditions changed since last recorded?</b>	No
<b>Are you experiencing any odors</b>	No
Stop #6: Intersection of Chiquito Canyon Road and San Martinez Road	
<b>Use map locator to enter lat/long for this observation point.</b>	30006 San Martinez Rd, Val Verde, CA 91384, USA (34.444958299999996,

-118.6580404)

<b>Record time at observation point</b>	2 May 2024 9:08 AM PDT
<b>Record Wind Speed (mph)</b>	3.1
<b>Record Wind Direction</b>	S
<b>Have the weather conditions changed since last recorded?</b>	No
<b>Are you experiencing any odors</b>	No
<b>Stop #7: Intersection of San Martinez Road and Morningside Drive</b>	1 flagged

**Use map locator to enter lat/long for this observation point.** 30139 San Martinez Rd, Castaic, CA 91384, USA (34.44624, -118.66109490000001)

<b>Record time at observation point</b>	2 May 2024 9:04 AM PDT
<b>Record Wind Speed (mph)</b>	1.3
<b>Record Wind Direction</b>	SE
<b>Have the weather conditions changed since last recorded?</b>	No
<b>Are you experiencing any odors</b>	Yes
<b>Description of Odor</b>	Landfill Gas
<b>Intensity of Odor</b>	1 - Very light odor detected

**Are any corrective actions needed?**

<b>Stop #8: Intersection of Lexington Drive and Morningside Drive</b>	2 flagged
---	-----------

**Use map locator to enter lat/long for this observation point.** 30135 Lexington Dr, Castaic, CA 91384, USA (34.4485287, -118.66089989999999)

<b>Record time at observation point</b>	2 May 2024 9:03 AM PDT
<b>Record Wind Speed (mph)</b>	2.5
<b>Record Wind Direction</b>	SE
<b>Have the weather conditions changed since last recorded?</b>	No

<b>Are you experiencing any odors</b>	Yes	
<b>Description of Odor</b>	Landfill Gas	
<b>Intensity of Odor</b>	3 - Moderate Odor	
<b>Are any corrective actions needed?</b>		
Stop #9: Intersection of Val Verde Road and Trellis Road		2 flagged
<b>Use map locator to enter lat/long for this observation point.</b>	29055 Val Verde Rd, Val Verde, CA 91384, USA (34.4480721, -118.66317099999999)	
<b>Record time at observation point</b>	2 May 2024 9:00 AM PDT	
<b>Record Wind Speed (mph)</b>	1.3	
<b>Record Wind Direction</b>	SE	
<b>Have the weather conditions changed since last recorded?</b>	No	
<b>Are you experiencing any odors</b>	Yes	
<b>Description of Odor</b>	Landfill Gas	Other
<b>Describe "Other" odor</b>	Dryer sheets	
<b>Intensity of Odor</b>	3 - Moderate Odor	
<b>Are any corrective actions needed?</b>		
Stop #10: Intersection of San Martinez Road and Euclid Ave.		
<b>Use map locator to enter lat/long for this observation point.</b>	(34.447792, -118.6657797)	
<b>Record time at observation point</b>	2 May 2024 8:54 AM PDT	
<b>Record Wind Speed (mph)</b>	0.9	
<b>Record Wind Direction</b>	N	
<b>Have the weather conditions changed since last recorded?</b>	No	
<b>Are you experiencing any odors</b>	No	

Stop #11: Intersection of San Martinez Road and Keningston Road

Use map locator to enter lat/long for this observation point.

30703 San Martinez Rd, Castaic,  
CA 91384, USA  
(34.448692199999996,  
-118.6712099)

Record time at observation point

2 May 2024 8:57 AM PDT

Record Wind Speed (mph)

0

Have the weather conditions changed since last recorded?

No

Are you experiencing any odors

No

Stop #12: Intersection of Hunstock Street and Windsor Road

2 flagged

Use map locator to enter lat/long for this observation point.

(34.4461316, -118.6494267)

Record time at observation point

2 May 2024 8:44 AM PDT

Record Wind Speed (mph)

0.9

Record Wind Direction

N

Have the weather conditions changed since last recorded?

No

Are you experiencing any odors

Yes

Description of Odor

Landfill Gas

Intensity of Odor

4 -Strong Odor

Are any corrective actions needed?

Stop #13: Intersection of Del Valle Road and Silver Street

1 flagged

Use map locator to enter lat/long for this observation point.

29098 Del Valle Rd Suite E, Val  
Verde, CA 91384, USA  
(34.4484511,  
-118.65538769999999)

Record time at observation point

2 May 2024 8:41 AM PDT

Record Wind Speed

2.5

Record Wind Direction

S

Have the weather conditions changed since last recorded?

No



<b>Are you experiencing any odors</b>	Yes
<b>Description of Odor</b>	Landfill Gas
<b>Intensity of Odor</b>	2 - Light odor detected
<b>Are any corrective actions needed?</b>	
Stop #14: Intersection of Del Valle Road and Hasley Canyon Road	
<b>Use map locator to enter lat/long for this observation point.</b>	Del Valle Rd & Hasley Canyon Rd, California 91355, USA (34.456905, -118.64146400000001)
<b>Record time at observation point</b>	2 May 2024 8:38 AM PDT
<b>Record Wind Speed (mph)</b>	0.2
<b>Record Wind Direction</b>	W
<b>Have the weather conditions changed since last recorded?</b>	No
<b>Are you experiencing any odors</b>	No
Stop #15: Intersection of Hasley Canyon Road and Gibraltar Lane	
<b>Use map locator to enter lat/long for this observation point.</b>	28579 Gibraltar Ln, Castaic, CA 91384, USA (34.4551702, -118.63360240000002)
<b>Record time at observation point</b>	2 May 2024 8:35 AM PDT
<b>Record Wind Speed (mph)</b>	0.7
<b>Record Wind Direction</b>	SE
<b>Have the weather conditions changed since last recorded?</b>	No
<b>Are you experiencing any odors</b>	No
Stop #16: Intersection of Gibraltar Lane and Alton Way	
<b>Use map locator to enter lat/long for this observation point.</b>	28341 Alton Way, Castaic, CA 91384, USA (34.454834999999996, -118.62971519999999)
	1 flagged

Record time at observation point

2 May 2024 8:33 AM PDT

Record Wind Speed (mph)

1.6

Record Wind Direction

W

Have the weather conditions changed since last recorded?

No

Are you experiencing any odors

Yes

Description of Odor

Other

Describe "Other" Odor

Burning plastic

Intensity of Odor

1 - Very light odor detected

Are any corrective actions needed?

No

Stop #17: Intersection of Castlebury Place and Picadilly Place

1 flagged

Use map locator to enter lat/long for this observation point.

661 Your Home Away!, Castaic, CA  
91384, USA  
(34.4536497,  
-118.62767199999998)

Record time at observation point

2 May 2024 8:30 AM PDT

Record Wind Speed (mph)

0.2

Record Wind Direction

NW

Have the weather conditions changed since last recorded?

No

Are you experiencing any odors

Yes

Description of Odor

Other

Describe "Other" Odor

Rancid cooking oil

Intensity of Odor

2 - Light odor detected

Are any corrective actions needed?

No

Stop #18: Intersection of Gibraltar Lane and Springvale Lane

Use map locator to enter lat/long for this observation point.

28256 Springvale Ln, Castaic, CA  
91384, USA  
(34.4555485,  
-118.62855289999997)

Record time at observation point

2 May 2024 8:28 AM PDT

Record Wind Speed (mph)

0.4

Record Wind Direction

SW

Have the weather conditions changed since last recorded?

No

Are you experiencing any odors

No

Stop #19: Intersection of Gibraltar Lane and Cambridge Avenue

Use map locator to enter lat/long for this observation point.

28003 Gibraltar Ln, Castaic, CA  
91384, USA  
(34.4583288, -118.6270032)

Record time at observation point

2 May 2024 8:25 AM PDT

Record Wind Speed (mph)

1.3

Record Wind Direction

NE

Have the weather conditions changed since last recorded?

No

Are you experiencing any odors

No

Stop #20: Intersection of Cambridge Avenue and Hasley Canyon Road

1 flagged

Use map locator to enter lat/long for this observation point.

29619 Newport Pl, Castaic, CA  
91384, USA  
(34.454428199999995,  
-118.62139669999998)

Record time at observation point

2 May 2024 7:35 AM PDT

Record Wind Speed (mph)

0.4

Record Wind Direction

S

Have the weather conditions changed since last recorded?

No

Are you experiencing any odors

Yes

Description of Odor

Other

Describe "Other" Odor

Car exhaust

Intensity of Odor

1 - Very light odor detected

<b>Are any corrective actions needed?</b>	No
Stop #21: Intersection of The Old Road and Hillcrest Parkway	1 flagged
<b>Use map locator to enter lat/long for this observation point.</b>	The Old Rd & Hillcrest Pky, California 91384, USA (34.470033, -118.61671299999998)
<b>Record time at observation point</b>	2 May 2024 8:17 AM PDT
<b>Record Wind Speed (mph)</b>	2.0
<b>Record Wind Direction</b>	S
<b>Have the weather conditions changed since last recorded?</b>	No
<b>Are you experiencing any odors</b>	Yes
<b>Description of Odor</b>	Other
<b>Describe "Other" Odor</b>	Car exhaust and lawn fertilizer
<b>Intensity of Odor</b>	2 - Light odor detected
<b>Are any corrective actions needed?</b>	No
Stop #22: Intersection of Hillcrest Parkway and Park Vista Drive at Castaic Elementary School	
<b>Use map locator to enter lat/long for this observation point.</b>	28332 Foothill Rd, Castaic, CA 91384, USA (34.471645699999996, -118.62989749999998)
<b>Record time at observation point</b>	2 May 2024 8:13 AM PDT
<b>Record Wind Speed (mph)</b>	1.3
<b>Record Wind Direction</b>	SW
<b>Have the weather conditions changed since last recorded?</b>	No
<b>Are you experiencing any odors</b>	No
Stop #23: Intersection of Creekbed Road and Firebrand Drive	
<b>Use map locator to enter lat/long for this observation point.</b>	27703 Firebrand Dr, Castaic, CA 91384, USA (34.4582092, -118.61966460000001)

Record time at observation point

2 May 2024 8:22 AM PDT

Record Wind Speed (mph)

0.9

Record Wind Direction

SE

Have the weather conditions changed since last recorded?

No

Are you experiencing any odors

No

Stop #24: Intersection of The Old Road and Live Oak Road

Use map locator to enter lat/long for this observation point.

29487 The Old Rd, Castaic, CA  
91384, USA  
(34.4528639,  
-118.61626170000001)

Record time at observation point

2 May 2024 8:05 AM PDT

Record Wind Speed (mph)

0.4

Record Wind Direction

SW

Have the weather conditions changed since last recorded?

No

Are you experiencing any odors

No

Stop #25: Intersection of Live Oak Road and Hidden Trail Road

Use map locator to enter lat/long for this observation point.

27662 Buckskin Dr, Castaic, CA  
91384, USA  
(34.4501688,  
-118.61797809999999)

Record time at observation point

2 May 2024 8:03 AM PDT

Record Wind Speed (mph)

0.9

Record Wind Direction

SW

Have the weather conditions changed since last recorded?

No

Are you experiencing any odors

No

Stop #26: Intersection of Live Oak Elementary School at Saddleridge Way

1 flagged

Use map locator to enter lat/long for this observation point.

27710 Rangewood Rd, Castaic, CA  
91384, USA  
(34.450107599999996,  
-118.61922759999999)

Record time at observation point

2 May 2024 8:00 AM PDT

Record Wind Speed (mph)

1.3

Record Wind Direction

SW

Have the weather conditions changed since last recorded?

No

Are you experiencing any odors

Yes

Description of Odor

Other

Describe "Other" Odor

Sour chemical odor

Intensity of Odor

1 - Very light odor detected

Are any corrective actions needed?

No

Stop #27: Intersection of Rangewood Road and Buckskin Drive

Use map locator to enter lat/long for this observation point.

29203 Saddleridge Way, Castaic,  
CA 91384, USA  
(34.4492799,  
-118.62036769999999)

Record time at observation point

2 May 2024 7:59 AM PDT

Record Wind Speed (mph)

0

Have the weather conditions changed since last recorded?

No

Are you experiencing any odors

No

Stop #28: Intersection of Quincy Street and Cambridge Avenue

Use map locator to enter lat/long for this observation point.

27803 Quincy St, Castaic, CA  
91384, USA  
(34.453026699999995,  
-118.62002930000001)

Record time at observation point

2 May 2024 7:55 AM PDT

Record Wind Speed (mph)

0.9

Record Wind Direction

S

Have the weather conditions changed since last recorded?

No

Are you experiencing any odors

No

Stop #29: Intersection of Hasley Canyon Road and Commerce Center Drive (Santa Clarita Valley International School & Playmakers Preschool)

Use map locator to enter lat/long for this observation point.

28050 Hasley Canyon Rd, Castaic,  
CA 91384, USA  
(34.4509472, -118.6247111)

Record time at observation point

2 May 2024 7:33 AM PDT

Record Wind Speed (mph)

2.0

Record Wind Direction

SE

Have the weather conditions changed since last recorded?

No

Are you experiencing any odors

No

Stop #30: Intersection of Commerce Center Drive and Witherspoon Parkway

Use map locator to enter lat/long for this observation point.

Commerce Center Dr &  
Witherspoon Pky, California  
91355, USA  
(34.445074999999996,  
-118.62639800000001)

Record time at observation point

2 May 2024 7:31 AM PDT

Record Wind Speed (mph)

0.9

Record Wind Direction

SE

Have the weather conditions changed since last recorded?

No

Are you experiencing any odors

No

Stop #31: Intersection of Franklin Parkway and driveway leading to the United States Postal Service

Use map locator to enter lat/long for this observation point.

28000 Franklin Pkwy, Valencia, CA  
91355, USA  
(34.4352261,  
-118.62850189999997)

Record time at observation point

2 May 2024 7:28 AM PDT

Record Wind Speed (mph)

0.9

Record Wind Direction

W

<b>Have the weather conditions changed since last recorded?</b>	No
<b>Are you experiencing any odors</b>	No
Stop #32: Intersection of Henry Mayo Drive and Cambridge View Drive, leading into the Valencia Travel Village RV Resort	
<b>Use map locator to enter lat/long for this observation point.</b>	CA-126, Castaic, CA 91384, USA (34.4300457, -118.6245097)
<b>Record time at observation point</b>	2 May 2024 7:16 AM PDT
<b>Record Wind Speed (mph)</b>	2.5
<b>Record Wind Direction</b>	W
<b>Have the weather conditions changed since last recorded?</b>	No
<b>Are you experiencing any odors</b>	No
Odor Compliance with Stipulated Order for Abatement	1 flagged
<b>At 3 or more stops have you recorded any Landfill Odor Intensity of 3 (3 - Moderate Odor) or higher?</b>	Yes

By selecting Yes to the above question, the landfill operating staff will automatically be notified immediately via email of this response. Upon receiving such notification, Chiquita shall review and modify as appropriate fan placement, and conduct a visual inspection of the Reaction Area to assess, and address as needed, any cracks in the surface of the area.



Recorder Signature



Julian Jenkins  
2 May 2024 9:20 AM PDT

---

Upon completion of this patrol, please check the box to trigger necessary notifications.

---



# 4050 - Chiquita Odor Patrol Template

Complete

<b>Score</b>	3 / 3 (100%)	<b>Flagged items</b>	1	<b>Actions</b>	0
<b>Conducted on</b>	3 May 2024 4:59 PM PDT				
<b>Prepared by</b>	Chiquita Landfill				
<b>If the name of the person conducting the Patrol does not appear above, please enter it here:</b>	Isaac and adrian				
<b>What type of patrol is this?</b>	Regular Patrol				
<b>Weather Conditions at the time of patrol.</b>	Sunny				
<b>Temperature at time of Patrol</b>	78°F Should be between -50°F to 125°F				
<b>I acknowledge that I have not visited the working face or other on-site areas where exposed trash or landfill odors such as, but not limited to landfill gas odors, refuse or refuse contaminated material odors, or landfill liquids/landfill leachate odors exist within four hours prior to conducting this odor surveillance.</b>	<input checked="" type="checkbox"/>				
<b>I acknowledge that I will assess each Patrol Stop while standing outside of the vehicle.</b>	<input checked="" type="checkbox"/>				

**Flagged items**

1 flagged

Odor Patrol Stops / Stop #31: Intersection of Franklin Parkway and driveway leading to the United States Postal Service

**Are you experiencing any odors**

Yes

Odor Patrol Stops		1 flagged
Stop #1: Chiquito Canyon Road and Driveway leading to the LA County Fire's Del Valle Regional Training Center		
Use map locator to enter lat/long for this observation point.	(34.4304698, -118.6586971)	
Record time at observation point	3 May 2024 5:03 PM PDT	
Record Wind Speed (mph)	4.5	
Record Wind Direction	SE	
Have the weather conditions changed since start of patrol?	No	
Are you experiencing any odors	No	
Stop #2: Intersection of Chiquito Canyon Road and Lincoln Avenue		
Use map locator to enter lat/long for this observation point.	Chiquito Canyon Rd & Lincoln Ave, California 91355, USA (34.437901, -118.658324)	
Record time at observation point	3 May 2024 5:04 PM PDT	
Record Wind Speed (mph)	1.1	
Record Wind Direction	N	
Have the weather conditions changed since last recorded?	No	
Are you experiencing any odors	No	
Stop #3: Intersection of Lincoln Avenue and Jackson Street		
Use map locator to enter lat/long for this observation point.	28543 Lincoln Ave, Castaic, CA 91384, USA (34.4395774, -118.6561263)	
Record time at observation point	3 May 2024 5:05 PM PDT	
Record Wind Speed (mph)	5.1	
Record Wind Direction	NE	
Have the weather conditions changed since last recorded?	No	
Are you experiencing any odors	No	

Stop #4: Intersection of Buchanan Way and Chiquito Canyon Road

Use map locator to enter lat/long for this observation point.

28741 Chiquito Canyon Rd,  
Castaic, CA 91384, USA  
(34.4427908, -118.6574023)

Record time at observation point

3 May 2024 5:07 PM PDT

Record Wind Speed (mph)

4.9

Record Wind Direction

N

Have the weather conditions changed since last recorded?

No

Are you experiencing any odors

No

Stop #5: Intersection of Lincoln Avenue and Harding Avenue

Use map locator to enter lat/long for this observation point.

11629 Daleside Ave, Hawthorne,  
CA 90250, USA  
(34.443070999999996,  
-118.655496)

Record time at observation point

3 May 2024 5:06 PM PDT

Record Wind Speed (mph)

6.7

Record Wind Direction

N

Have the weather conditions changed since last recorded?

No

Are you experiencing any odors

No

Stop #6: Intersection of Chiquito Canyon Road and San Martinez Road

Use map locator to enter lat/long for this observation point.

29037 San Martinez Rd, Castaic,  
CA 91384, USA  
(34.4449892,  
-118.65735669999998)

Record time at observation point

3 May 2024 5:08 PM PDT

Record Wind Speed (mph)

3.8

Record Wind Direction

S

Have the weather conditions changed since last recorded?

No

Are you experiencing any odors

No

Stop #7: Intersection of San Martinez Road and Morningside Drive

Use map locator to enter lat/long for this observation point. (34.4461255, -118.6609919)

Record time at observation point 3 May 2024 5:10 PM PDT

Record Wind Speed (mph) 2.2

Record Wind Direction E

Have the weather conditions changed since last recorded? No

Are you experiencing any odors No

Stop #8: Intersection of Lexington Drive and Morningside Drive

Use map locator to enter lat/long for this observation point. (34.4481124, -118.6608401)

Record time at observation point 3 May 2024 5:11 PM PDT

Record Wind Speed (mph) 4.7

Record Wind Direction N

Have the weather conditions changed since last recorded? No

Are you experiencing any odors No

Stop #9: Intersection of Val Verde Road and Trellis Road

Use map locator to enter lat/long for this observation point. 29040 Val Verde Rd, Castaic, CA 91384, USA (34.448145600000004, -118.66259740000001)

Record time at observation point 3 May 2024 5:12 PM PDT

Record Wind Speed (mph) .9

Record Wind Direction S

Have the weather conditions changed since last recorded? No

Are you experiencing any odors No

Stop #10: Intersection of San Martinez Road and Euclid Ave.

Use map locator to enter lat/long for this observation point. (34.4476666, -118.6653003)

Record time at observation point

3 May 2024 5:14 PM PDT

Record Wind Speed (mph)

2.2

Record Wind Direction

N

Have the weather conditions changed since last recorded?

No

Are you experiencing any odors

No

Stop #11: Intersection of San Martinez Road and Keningston Road

30646 San Martinez Rd, Castaic,  
CA 91384, USA  
(34.4482237,  
-118.67070860000001)

Use map locator to enter lat/long for this observation point.

Record time at observation point

3 May 2024 5:15 PM PDT

Record Wind Speed (mph)

4.8

Record Wind Direction

NE

Have the weather conditions changed since last recorded?

No

Are you experiencing any odors

No

Stop #12: Intersection of Hunstock Street and Windsor Road

Use map locator to enter lat/long for this observation point.

(34.4460584, -118.6495899)

Record time at observation point

3 May 2024 5:20 PM PDT

Record Wind Speed (mph)

2.2

Record Wind Direction

NE

Have the weather conditions changed since last recorded?

No

Are you experiencing any odors

No

Stop #13: Intersection of Del Valle Road and Silver Street

Use map locator to enter lat/long for this observation point.

(34.448438, -118.6554546)

Record time at observation point

3 May 2024 5:22 PM PDT

Record Wind Speed

4.9

<b>Record Wind Direction</b>	NE
<b>Have the weather conditions changed since last recorded?</b>	No
<b>Are you experiencing any odors</b>	No
Stop #14: Intersection of Del Valle Road and Hasley Canyon Road	
<b>Use map locator to enter lat/long for this observation point.</b>	Del Valle Rd & Hasley Canyon Rd, Hasley Canyon, CA 91384, USA (34.456818999999996, -118.64180300000001)
<b>Record time at observation point</b>	3 May 2024 5:24 PM PDT
<b>Record Wind Speed (mph)</b>	6.3
<b>Record Wind Direction</b>	NE
<b>Have the weather conditions changed since last recorded?</b>	No
<b>Are you experiencing any odors</b>	No
Stop #15: Intersection of Hasley Canyon Road and Gibraltar Lane	
<b>Use map locator to enter lat/long for this observation point.</b>	28579 Gibraltar Ln, Castaic, CA 91384, USA (34.4551702, -118.63360240000002)
<b>Record time at observation point</b>	3 May 2024 5:26 PM PDT
<b>Record Wind Speed (mph)</b>	8.3
<b>Record Wind Direction</b>	NE
<b>Have the weather conditions changed since last recorded?</b>	No
<b>Are you experiencing any odors</b>	No
Stop #16: Intersection of Gibraltar Lane and Alton Way	
<b>Use map locator to enter lat/long for this observation point.</b>	28340 Alton Way, Castaic, CA 91384, USA (34.4547214, -118.6302393)
<b>Record time at observation point</b>	3 May 2024 5:27 PM PDT
<b>Record Wind Speed (mph)</b>	4.2



<b>Record Wind Direction</b>	E
<b>Have the weather conditions changed since last recorded?</b>	No
<b>Are you experiencing any odors</b>	No
Stop #17: Intersection of Castlebury Place and Picadilly Place	
<b>Use map locator to enter lat/long for this observation point.</b>	661 Your Home Away!, Castaic, CA 91384, USA (34.4536497, -118.62767199999998)
<b>Record time at observation point</b>	3 May 2024 5:28 PM PDT
<b>Record Wind Speed (mph)</b>	1.9
<b>Record Wind Direction</b>	N
<b>Have the weather conditions changed since last recorded?</b>	No
<b>Are you experiencing any odors</b>	No
Stop #18: Intersection of Gibraltar Lane and Springvale Lane	
<b>Use map locator to enter lat/long for this observation point.</b>	28223 Gibraltar Ln, Castaic, CA 91384, USA (34.455888099999996, -118.62878079999999)
<b>Record time at observation point</b>	3 May 2024 5:29 PM PDT
<b>Record Wind Speed (mph)</b>	3.1
<b>Record Wind Direction</b>	NW
<b>Have the weather conditions changed since last recorded?</b>	No
<b>Are you experiencing any odors</b>	No
Stop #19: Intersection of Gibraltar Lane and Cambridge Avenue	
<b>Use map locator to enter lat/long for this observation point.</b>	28111 Gibraltar Ln, Castaic, CA 91384, USA (34.457581999999995, -118.6279541)
<b>Record time at observation point</b>	3 May 2024 5:30 PM PDT
<b>Record Wind Speed (mph)</b>	1.8

<b>Record Wind Direction</b>	W
<b>Have the weather conditions changed since last recorded?</b>	No
<b>Are you experiencing any odors</b>	No
Stop #20: Intersection of Cambridge Avenue and Hasley Canyon Road	
<b>Use map locator to enter lat/long for this observation point.</b>	29615 Cambridge Ave, Castaic, CA 91384, USA (34.4551637, -118.62194369999999)
<b>Record time at observation point</b>	3 May 2024 5:32 PM PDT
<b>Record Wind Speed (mph)</b>	.2
<b>Record Wind Direction</b>	E
<b>Have the weather conditions changed since last recorded?</b>	No
<b>Are you experiencing any odors</b>	No
Stop #21: Intersection of The Old Road and Hillcrest Parkway	
<b>Use map locator to enter lat/long for this observation point.</b>	The Old Rd & Hillcrest Pky, California 91384, USA (34.470033, -118.61671299999998)
<b>Record time at observation point</b>	3 May 2024 5:35 PM PDT
<b>Record Wind Speed (mph)</b>	.8
<b>Record Wind Direction</b>	E
<b>Have the weather conditions changed since last recorded?</b>	No
<b>Are you experiencing any odors</b>	No
Stop #22: Intersection of Hillcrest Parkway and Park Vista Drive at Castaic Elementary School	
<b>Use map locator to enter lat/long for this observation point.</b>	28333 Foothill Rd, Castaic, CA 91384, USA (34.4721086, -118.6298747)
<b>Record time at observation point</b>	3 May 2024 5:37 PM PDT
<b>Record Wind Speed (mph)</b>	6.9

<b>Record Wind Direction</b>	N
------------------------------	---

<b>Have the weather conditions changed since last recorded?</b>	No
---	----

<b>Are you experiencing any odors</b>	No
---------------------------------------	----

Stop #23: Intersection of Creekbed Road and Firebrand Drive

<b>Use map locator to enter lat/long for this observation point.</b>	29796 Creekbed Rd, Castaic, CA 91384, USA (34.4575962, -118.6195735)
--	--

<b>Record time at observation point</b>	3 May 2024 5:33 PM PDT
---	------------------------

<b>Record Wind Speed (mph)</b>	4.5
--------------------------------	-----

<b>Record Wind Direction</b>	SE
------------------------------	----

<b>Have the weather conditions changed since last recorded?</b>	No
---	----

<b>Are you experiencing any odors</b>	No
---------------------------------------	----

Stop #24: Intersection of The Old Road and Live Oak Road

<b>Use map locator to enter lat/long for this observation point.</b>	27603 Quincy St, Castaic, CA 91384, USA (34.452854699999996, -118.617112)
--	--

<b>Record time at observation point</b>	3 May 2024 5:58 PM PDT
---	------------------------

<b>Record Wind Speed (mph)</b>	0
--------------------------------	---

<b>Have the weather conditions changed since last recorded?</b>	No
---	----

<b>Are you experiencing any odors</b>	No
---------------------------------------	----

Stop #25: Intersection of Live Oak Road and Hidden Trail Road

<b>Use map locator to enter lat/long for this observation point.</b>	27627 Buckskin Dr, Castaic, CA 91384, USA (34.4511463, -118.61788689999999)
--	--

<b>Record time at observation point</b>	3 May 2024 5:59 PM PDT
---	------------------------

<b>Record Wind Speed (mph)</b>	0
--------------------------------	---

<b>Have the weather conditions changed since last recorded?</b>	No
---	----

**Are you experiencing any odors**

No

Stop #26: Intersection of Live Oak Elementary School at Saddleridge Way

**Use map locator to enter lat/long for this observation point.**

27720 Saddleridge Way, Castaic,  
CA 91384, USA  
(34.44987700000001,  
-118.6194367)

**Record time at observation point**

3 May 2024 6:00 PM PDT

**Record Wind Speed (mph)**

8.6

**Record Wind Direction**

NE

**Have the weather conditions changed since last recorded?**

No

**Are you experiencing any odors**

No

Stop #27: Intersection of Rangewood Road and Buckskin Drive

**Use map locator to enter lat/long for this observation point.**

27734 Saddleridge Way, Castaic,  
CA 91384, USA  
(34.4497047, -118.6198014)

**Record time at observation point**

3 May 2024 6:01 PM PDT

**Record Wind Speed (mph)**

.2

**Record Wind Direction**

N

**Have the weather conditions changed since last recorded?**

No

**Are you experiencing any odors**

No

Stop #28: Intersection of Quincy Street and Cambridge Avenue

**Use map locator to enter lat/long for this observation point.**

27803 Quincy St, Castaic, CA  
91384, USA  
(34.453026699999995,  
-118.62002930000001)

**Record time at observation point**

3 May 2024 6:03 PM PDT

**Record Wind Speed (mph)**

1.8

**Record Wind Direction**

E

**Have the weather conditions changed since last recorded?**

No

**Are you experiencing any odors**

No

Stop #29: Intersection of Hasley Canyon Road and Commerce Center Drive (Santa Clarita Valley International School & Playmakers Preschool)

27155-27101 Hasley Canyon Rd,  
Castaic, CA 91384, USA  
(34.4512692,  
-118.62551289999999)

**Use map locator to enter lat/long for this observation point.**

**Record time at observation point**

3 May 2024 6:06 PM PDT

**Record Wind Speed (mph)**

2.2

**Record Wind Direction**

NE

**Have the weather conditions changed since last recorded?**

No

**Are you experiencing any odors**

No

Stop #30: Intersection of Commerce Center Drive and Witherspoon Parkway

Commerce Center Dr &  
Witherspoon Pky, California  
91384, USA  
(34.445912, -118.626105)

**Use map locator to enter lat/long for this observation point.**

**Record time at observation point**

3 May 2024 6:07 PM PDT

**Record Wind Speed (mph)**

.9

**Record Wind Direction**

S

**Have the weather conditions changed since last recorded?**

No

**Are you experiencing any odors**

No

Stop #31: Intersection of Franklin Parkway and driveway leading to the United States Postal Service

1 flagged

28000 Franklin Pkwy, Valencia, CA  
91355, USA  
(34.4338718, -118.6285053)

**Use map locator to enter lat/long for this observation point.**

**Record time at observation point**

3 May 2024 6:09 PM PDT

**Record Wind Speed (mph)**

4.5

**Record Wind Direction**

NE

<b>Have the weather conditions changed since last recorded?</b>	No	
<b>Are you experiencing any odors</b>	Yes	
<b>Description of Odor</b>	Landfill Gas	Landfill Leachate
<b>Intensity of Odor</b>	2 - Light odor detected	
<b>Are any corrective actions needed?</b>	No	
Stop #32: Intersection of Henry Mayo Drive and Cambridge View Drive, leading into the Valencia Travel Village RV Resort		
<b>Use map locator to enter lat/long for this observation point.</b>	27958-27946 CA-126, Castaic, CA 91384, USA (34.429681099999996, -118.6250687)	
<b>Record time at observation point</b>	3 May 2024 6:11 PM PDT	
<b>Record Wind Speed (mph)</b>	2	
<b>Record Wind Direction</b>	N	
<b>Have the weather conditions changed since last recorded?</b>	No	
<b>Are you experiencing any odors</b>	No	
Odor Compliance with Stipulated Order for Abatement		
<b>At 3 or more stops have you recorded any Landfill Odor Intensity of 3 (3 - Moderate Odor) or higher?</b>	No	

**Recorder Signature**



isaac dominguez  
3 May 2024 6:11 PM PDT

---

**Upon completion of this patrol, please check the box to trigger necessary notifications.**



# 4050 - Chiquita Odor Patrol Template

Complete

Score	3 / 3 (100%)	Flagged items	10	Actions	0
-------	--------------	---------------	----	---------	---

Conducted on

3 May 2024 7:02 AM PDT

Prepared by

Julian Jenkins

If the name of the person conducting the Patrol does not appear above, please enter it here:

What type of patrol is this?

Regular Patrol

Weather Conditions at the time of patrol.

Cloudy

Temperature at time of Patrol

56°F  
Should be between -50°F to 125°F

I acknowledge that I have not visited the working face or other on-site areas where exposed trash or landfill odors such as, but not limited to landfill gas odors, refuse or refuse contaminated material odors, or landfill liquids/landfill leachate odors exist within four hours prior to conducting this odor surveillance.



I acknowledge that I will assess each Patrol Stop while standing outside of the vehicle.





**Flagged items**

10 flagged

Odor Patrol Stops / Stop #3: Intersection of Lincoln Avenue and Jackson Street

**Are you experiencing any odors**

Yes

Odor Patrol Stops / Stop #8: Intersection of Lexington Drive and Morningside Drive

**Are you experiencing any odors**

Yes

Odor Patrol Stops / Stop #17: Intersection of Castlebury Place and Picadilly Place

**Are you experiencing any odors**

Yes

Odor Patrol Stops / Stop #18: Intersection of Gibraltar Lane and Springvale Lane

**Are you experiencing any odors**

Yes

Odor Patrol Stops / Stop #23: Intersection of Creekbed Road and Firebrand Drive

**Are you experiencing any odors**

Yes

Odor Patrol Stops / Stop #25: Intersection of Live Oak Road and Hidden Trail Road

**Are you experiencing any odors**

Yes

Odor Patrol Stops / Stop #26: Intersection of Live Oak Elementary School at Saddleridge Way

**Are you experiencing any odors**

Yes

Odor Patrol Stops / Stop #29: Intersection of Hasley Canyon Road and Commerce Center Drive (Santa Clarita Valley International School &amp; Playmakers Preschool)

**Are you experiencing any odors**

Yes

Odor Patrol Stops / Stop #31: Intersection of Franklin Parkway and driveway leading to the United States Postal Service

**Are you experiencing any odors**

Yes

Odor Patrol Stops / Stop #32: Intersection of Henry Mayo Drive and Cambridge View Drive, leading into the Valencia Travel Village RV Resort

**Are you experiencing any odors**

Yes

<b>Odor Patrol Stops</b>	10 flagged
Stop #1: Chiquito Canyon Road and Driveway leading to the LA County Fire's Del Valle Regional Training Center	
<b>Use map locator to enter lat/long for this observation point.</b>	28101 Chiquito Canyon Rd, Castaic, CA 91384, USA (34.4317609, -118.6589423)
<b>Record time at observation point</b>	3 May 2024 8:48 AM PDT
<b>Record Wind Speed (mph)</b>	0.9
<b>Record Wind Direction</b>	NE
<b>Have the weather conditions changed since start of patrol?</b>	No
<b>Are you experiencing any odors</b>	No
Stop #2: Intersection of Chiquito Canyon Road and Lincoln Avenue	
<b>Use map locator to enter lat/long for this observation point.</b>	28465 Chiquito Canyon Rd, Castaic, CA 91384, USA (34.4384167, -118.658496)
<b>Record time at observation point</b>	3 May 2024 8:46 AM PDT
<b>Record Wind Speed (mph)</b>	1.3
<b>Record Wind Direction</b>	S
<b>Have the weather conditions changed since last recorded?</b>	No
<b>Are you experiencing any odors</b>	No
Stop #3: Intersection of Lincoln Avenue and Jackson Street	
	1 flagged
<b>Use map locator to enter lat/long for this observation point.</b>	28543 Lincoln Ave, Castaic, CA 91384, USA (34.4395774, -118.6561263)
<b>Record time at observation point</b>	3 May 2024 8:44 AM PDT
<b>Record Wind Speed (mph)</b>	1.3
<b>Record Wind Direction</b>	S
<b>Have the weather conditions changed since last recorded?</b>	No

<b>Are you experiencing any odors</b>	Yes
<b>Description of Odor</b>	Other
<b>Describe "Other" Odor</b>	Feces
<b>Intensity of Odor</b>	1 - Very light odor detected
<b>Are any corrective actions needed?</b>	No
Stop #4: Intersection of Buchanan Way and Chiquito Canyon Road	
<b>Use map locator to enter lat/long for this observation point.</b>	28703 Chiquito Canyon Rd, Castaic, CA 91384, USA (34.441859799999996, -118.6573111)
<b>Record time at observation point</b>	3 May 2024 8:40 AM PDT
<b>Record Wind Speed (mph)</b>	0
<b>Have the weather conditions changed since last recorded?</b>	No
<b>Are you experiencing any odors</b>	No
Stop #5: Intersection of Lincoln Avenue and Harding Avenue	
<b>Use map locator to enter lat/long for this observation point.</b>	11629 Daleside Ave, Hawthorne, CA 90250, USA (34.443070999999996, -118.655496)
<b>Record time at observation point</b>	3 May 2024 8:42 AM PDT
<b>Record Wind Speed (mph)</b>	1.3
<b>Record Wind Direction</b>	S
<b>Have the weather conditions changed since last recorded?</b>	No
<b>Are you experiencing any odors</b>	No
Stop #6: Intersection of Chiquito Canyon Road and San Martinez Road	
<b>Use map locator to enter lat/long for this observation point.</b>	30006 San Martinez Rd, Val Verde, CA 91384, USA (34.444958299999996, -118.6580404)

Record time at observation point

3 May 2024 8:38 AM PDT

Record Wind Speed (mph)

0.9

Record Wind Direction

S

Have the weather conditions changed since last recorded?

No

Are you experiencing any odors

No

Stop #7: Intersection of San Martinez Road and Morningside Drive

Use map locator to enter lat/long for this observation point.

(34.4463647, -118.6613369)

Record time at observation point

3 May 2024 8:35 AM PDT

Record Wind Speed (mph)

0.4

Record Wind Direction

SE

Have the weather conditions changed since last recorded?

No

Are you experiencing any odors

No

Stop #8: Intersection of Lexington Drive and Morningside Drive

1 flagged

Use map locator to enter lat/long for this observation point.

(34.4484443, -118.6607657)

Record time at observation point

3 May 2024 8:33 AM PDT

Record Wind Speed (mph)

1.8

Record Wind Direction

S

Have the weather conditions changed since last recorded?

No

Are you experiencing any odors

Yes

Description of Odor

Other

Describe "Other" Odor

Mildew

Intensity of Odor

2 - Light odor detected

Are any corrective actions needed?

No

Stop #9: Intersection of Val Verde Road and Trellis Road

**Use map locator to enter lat/long for this observation point.** (34.4482943, -118.6628812)

**Record time at observation point** 3 May 2024 8:31 AM PDT

**Record Wind Speed (mph)** 0.2

**Record Wind Direction** W

**Have the weather conditions changed since last recorded?** No

**Are you experiencing any odors** No

Stop #10: Intersection of San Martinez Road and Euclid Ave.

**Use map locator to enter lat/long for this observation point.** (34.4478812, -118.6658726)

**Record time at observation point** 3 May 2024 8:29 AM PDT

**Record Wind Speed (mph)** 0.2

**Record Wind Direction** NE

**Have the weather conditions changed since last recorded?** No

**Are you experiencing any odors** No

Stop #11: Intersection of San Martinez Road and Keningston Road

**Use map locator to enter lat/long for this observation point.** (34.4485663, -118.6709563)

**Record time at observation point** 3 May 2024 8:27 AM PDT

**Record Wind Speed (mph)** 0.9

**Record Wind Direction** S

**Have the weather conditions changed since last recorded?** No

**Are you experiencing any odors** No

Stop #12: Intersection of Hunstock Street and Windsor Road

**Use map locator to enter lat/long for this observation point.** (34.4461054, -118.649486)

**Record time at observation point** 3 May 2024 8:16 AM PDT

**Record Wind Speed (mph)** 0.4

<b>Record Wind Direction</b>	E
<b>Have the weather conditions changed since last recorded?</b>	No
<b>Are you experiencing any odors</b>	No
Stop #13: Intersection of Del Valle Road and Silver Street	
<b>Use map locator to enter lat/long for this observation point.</b>	29098 Del Valle Rd Suite E, Val Verde, CA 91384, USA (34.4484511, -118.65538769999999)
<b>Record time at observation point</b>	3 May 2024 8:13 AM PDT
<b>Record Wind Speed</b>	2.9
<b>Record Wind Direction</b>	S
<b>Have the weather conditions changed since last recorded?</b>	No
<b>Are you experiencing any odors</b>	No
Stop #14: Intersection of Del Valle Road and Hasley Canyon Road	
<b>Use map locator to enter lat/long for this observation point.</b>	Del Valle Rd & Hasley Canyon Rd, Hasley Canyon, CA 91384, USA (34.456818999999996, -118.64180300000001)
<b>Record time at observation point</b>	3 May 2024 8:10 AM PDT
<b>Record Wind Speed (mph)</b>	0.2
<b>Record Wind Direction</b>	N
<b>Have the weather conditions changed since last recorded?</b>	No
<b>Are you experiencing any odors</b>	No
Stop #15: Intersection of Hasley Canyon Road and Gibraltar Lane	
<b>Use map locator to enter lat/long for this observation point.</b>	(34.4551929, -118.6335283)
<b>Record time at observation point</b>	3 May 2024 8:08 AM PDT
<b>Record Wind Speed (mph)</b>	0.9

<b>Record Wind Direction</b>	NE
<b>Have the weather conditions changed since last recorded?</b>	No
<b>Are you experiencing any odors</b>	No
Stop #16: Intersection of Gibraltar Lane and Alton Way	
<b>Use map locator to enter lat/long for this observation point.</b>	28341 Alton Way, Castaic, CA 91384, USA (34.454834999999996, -118.62971519999999)
<b>Record time at observation point</b>	3 May 2024 8:06 AM PDT
<b>Record Wind Speed (mph)</b>	0.4
<b>Record Wind Direction</b>	NE
<b>Have the weather conditions changed since last recorded?</b>	No
<b>Are you experiencing any odors</b>	No
Stop #17: Intersection of Castlebury Place and Picadilly Place	
<b>Use map locator to enter lat/long for this observation point.</b>	661 Your Home Away!, Castaic, CA 91384, USA (34.4536497, -118.62767199999998)
<b>Record time at observation point</b>	3 May 2024 8:04 AM PDT
<b>Record Wind Speed (mph)</b>	0
<b>Have the weather conditions changed since last recorded?</b>	No
<b>Are you experiencing any odors</b>	Yes
<b>Description of Odor</b>	Landfill Gas
<b>Intensity of Odor</b>	1 - Very light odor detected
<b>Are any corrective actions needed?</b>	
Stop #18: Intersection of Gibraltar Lane and Springvale Lane	
<b>Use map locator to enter lat/long for this observation point.</b>	(34.4556639, -118.6284764)
<b>Record time at observation point</b>	3 May 2024 8:02 AM PDT

Record Wind Speed (mph)	0
Have the weather conditions changed since last recorded?	No
Are you experiencing any odors	Yes
Description of Odor	Landfill Gas
Intensity of Odor	2 - Light odor detected
Are any corrective actions needed?	No
Stop #19: Intersection of Gibraltar Lane and Cambridge Avenue	
Use map locator to enter lat/long for this observation point.	28003 Gibraltar Ln, Castaic, CA 91384, USA (34.4583288, -118.6270032)
Record time at observation point	3 May 2024 8:00 AM PDT
Record Wind Speed (mph)	0.2
Record Wind Direction	NW
Have the weather conditions changed since last recorded?	No
Are you experiencing any odors	No
Stop #20: Intersection of Cambridge Avenue and Hasley Canyon Road	
Use map locator to enter lat/long for this observation point.	27767 Wakefield Rd, Castaic, CA 91384, USA (34.4545625, -118.620713)
Record time at observation point	3 May 2024 7:22 AM PDT
Record Wind Speed (mph)	0
Have the weather conditions changed since last recorded?	No
Are you experiencing any odors	No
Stop #21: Intersection of The Old Road and Hillcrest Parkway	
Use map locator to enter lat/long for this observation point.	The Old Rd & Hillcrest Pky, California 91384, USA (34.470033, -118.61671299999998)



Record time at observation point

3 May 2024 7:54 AM PDT

Record Wind Speed (mph)

4.0

Record Wind Direction

NE

Have the weather conditions changed since last recorded?

No

Are you experiencing any odors

No

Stop #22: Intersection of Hillcrest Parkway and Park Vista Drive at Castaic Elementary School

28328 Foothill Rd, Castaic, CA  
91384, USA  
(34.4715869,  
-118.62973799999997)

Use map locator to enter lat/long for this observation point.

Record time at observation point

3 May 2024 7:51 AM PDT

Record Wind Speed (mph)

0.7

Record Wind Direction

E

Have the weather conditions changed since last recorded?

Yes

What conditions have changed?

Precipitation

Updated precipitation data at this location.

Light drizzle

Are you experiencing any odors

No

Stop #23: Intersection of Creekbed Road and Firebrand Drive

1 flagged

27659 Firebrand Dr, Castaic, CA  
91384, USA  
(34.458084899999996,  
-118.6195279)

Use map locator to enter lat/long for this observation point.

Record time at observation point

3 May 2024 7:57 AM PDT

Record Wind Speed (mph)

1.8

Record Wind Direction

SW

Have the weather conditions changed since last recorded?

No

Are you experiencing any odors

Yes

Description of Odor

Other

Describe "Other" Odor	Laundry detergent
Intensity of Odor	2 - Light odor detected
Are any corrective actions needed?	No
Stop #24: Intersection of The Old Road and Live Oak Road	
Use map locator to enter lat/long for this observation point.	29487 The Old Rd, Castaic, CA 91384, USA (34.4528639, -118.61626170000001)
Record time at observation point	3 May 2024 7:44 AM PDT
Record Wind Speed (mph)	3.6
Record Wind Direction	N
Have the weather conditions changed since last recorded?	No
Are you experiencing any odors	No
Stop #25: Intersection of Live Oak Road and Hidden Trail Road	
Use map locator to enter lat/long for this observation point.	27704 Buckskin Dr, Castaic, CA 91384, USA (34.4498606, -118.6182516)
Record time at observation point	3 May 2024 7:42 AM PDT
Record Wind Speed (mph)	4.0
Record Wind Direction	NE
Have the weather conditions changed since last recorded?	No
Are you experiencing any odors	Yes
Description of Odor	Other
Describe "Other" Odor	Food
Intensity of Odor	2 - Light odor detected
Are any corrective actions needed?	No
Stop #26: Intersection of Live Oak Elementary School at Saddleridge Way	
	1 flagged

Use map locator to enter lat/long for this observation point.

27710 Rangewood Rd, Castaic, CA  
91384, USA  
(34.450107599999996,  
-118.61922759999999)

Record time at observation point

3 May 2024 7:41 AM PDT

Record Wind Speed (mph)

3.1

Record Wind Direction

NE

Have the weather conditions changed since last recorded?

No

Are you experiencing any odors

Yes

Description of Odor

Other

Describe "Other" Odor

Sour odor

Intensity of Odor

1 - Very light odor detected

Are any corrective actions needed?

No

Stop #27: Intersection of Rangewood Road and Buckskin Drive

Use map locator to enter lat/long for this observation point.

29209 Saddleridge Way, Castaic,  
CA 91384, USA  
(34.4494168, -118.6203479)

Record time at observation point

3 May 2024 7:39 AM PDT

Record Wind Speed (mph)

1.3

Record Wind Direction

NW

Have the weather conditions changed since last recorded?

No

Are you experiencing any odors

No

Stop #28: Intersection of Quincy Street and Cambridge Avenue

Use map locator to enter lat/long for this observation point.


27803 Quincy St, Castaic, CA  
91384, USA  
(34.453026699999995,  
-118.62002930000001)

Record time at observation point

3 May 2024 7:36 AM PDT

Record Wind Speed (mph)

0.4

<b>Record Wind Direction</b>	E
<b>Have the weather conditions changed since last recorded?</b>	No
<b>Are you experiencing any odors</b>	No
Stop #29: Intersection of Hasley Canyon Road and Commerce Center Drive (Santa Clarita Valley International School & Playmakers Preschool) <span style="float: right;">1 flagged</span>	
<b>Use map locator to enter lat/long for this observation point.</b>	28050 Hasley Canyon Rd, Castaic, CA 91384, USA (34.4509472, -118.6247111)
<b>Record time at observation point</b>	3 May 2024 7:18 AM PDT
<b>Record Wind Speed (mph)</b>	1.1
<b>Record Wind Direction</b>	NW
<b>Have the weather conditions changed since last recorded?</b>	No
<b>Are you experiencing any odors</b>	Yes
<b>Description of Odor</b>	Other
<b>Describe "Other" Odor</b>	Mulch
Mulch appears to have been applied within the past couple of days	
	
Photo 1	
<b>Intensity of Odor</b>	2 - Light odor detected
<b>Are any corrective actions needed?</b>	No
Stop #30: Intersection of Commerce Center Drive and Witherspoon Parkway	
<b>Use map locator to enter lat/long for this observation point.</b>	Commerce Center Dr & Witherspoon Pky, California 91355, USA (34.445074999999996, -118.62639800000001)
<b>Record time at observation point</b>	3 May 2024 7:15 AM PDT

<b>Record Wind Speed (mph)</b>	0.9
<b>Record Wind Direction</b>	E
<b>Have the weather conditions changed since last recorded?</b>	No
<b>Are you experiencing any odors</b>	No
Stop #31: Intersection of Franklin Parkway and driveway leading to the United States Postal Service	1 flagged
<b>Use map locator to enter lat/long for this observation point.</b>	28000 Franklin Pkwy, Valencia, CA 91355, USA (34.4342337, -118.6280015)
<b>Record time at observation point</b>	3 May 2024 7:12 AM PDT
<b>Record Wind Speed (mph)</b>	0.4
<b>Record Wind Direction</b>	SW
<b>Have the weather conditions changed since last recorded?</b>	No
<b>Are you experiencing any odors</b>	Yes
<b>Description of Odor</b>	Landfill Gas
<b>Intensity of Odor</b>	1 - Very light odor detected
<b>Are any corrective actions needed?</b>	
Stop #32: Intersection of Henry Mayo Drive and Cambridge View Drive, leading into the Valencia Travel Village RV Resort	1 flagged
<b>Use map locator to enter lat/long for this observation point.</b>	Cambridge View Dr, Valencia, CA 91355, USA (34.4295676, -118.6247703)
<b>Record time at observation point</b>	3 May 2024 7:08 AM PDT
<b>Record Wind Speed (mph)</b>	2.9
<b>Record Wind Direction</b>	N
<b>Have the weather conditions changed since last recorded?</b>	No
<b>Are you experiencing any odors</b>	Yes
<b>Description of Odor</b>	Other

Describe "Other" Odor

Grassy odor

Intensity of Odor

1 - Very light odor detected

Are any corrective actions needed?

Odor Compliance with Stipulated Order for Abatement

At 3 or more stops have you recorded any Landfill Odor Intensity of 3 (3 - Moderate Odor) or higher?

No

Recorder Signature



Julian Jenkins  
3 May 2024 8:48 AM PDT

---

Upon completion of this patrol, please check the box to trigger necessary notifications.

---



## Media summary



Photo 1



# 4050 - Chiquita Odor Patrol Template

Complete

<b>Score</b>	3 / 3 (100%)	<b>Flagged items</b>	23	<b>Actions</b>	0
<b>Conducted on</b>	4 May 2024 7:03 AM PDT				
<b>Prepared by</b>	Chiquita Landfill				
<b>If the name of the person conducting the Patrol does not appear above, please enter it here:</b>	Julian Jenkins				
<b>What type of patrol is this?</b>	Regular Patrol				
<b>Weather Conditions at the time of patrol.</b>	Cloudy Rain				
<b>Amount of Precipitation in past 24 hours (in.)</b>	0.00				
Light drizzle					
<b>Temperature at time of Patrol</b>	57°F Should be between -50°F to 125°F				
<b>I acknowledge that I have not visited the working face or other on-site areas where exposed trash or landfill odors such as, but not limited to landfill gas odors, refuse or refuse contaminated material odors, or landfill liquids/landfill leachate odors exist within four hours prior to conducting this odor surveillance.</b>	<input checked="" type="checkbox"/>				
<b>I acknowledge that I will assess each Patrol Stop while standing outside of the vehicle.</b>	<input checked="" type="checkbox"/>				

**Flagged items**

23 flagged

Odor Patrol Stops / Stop #1: Chiquito Canyon Road and Driveway leading to the LA County Fire's Del Valle Regional Training Center

**Are you experiencing any odors**

Yes

Odor Patrol Stops / Stop #2: Intersection of Chiquito Canyon Road and Lincoln Avenue

**Are you experiencing any odors**

Yes

Odor Patrol Stops / Stop #3: Intersection of Lincoln Avenue and Jackson Street

**Are you experiencing any odors**

Yes

Odor Patrol Stops / Stop #5: Intersection of Lincoln Avenue and Harding Avenue

**Are you experiencing any odors**

Yes

Odor Patrol Stops / Stop #10: Intersection of San Martinez Road and Euclid Ave.

**Are you experiencing any odors**

Yes

Odor Patrol Stops / Stop #12: Intersection of Hunstock Street and Windsor Road

**Are you experiencing any odors**

Yes

Odor Patrol Stops / Stop #15: Intersection of Hasley Canyon Road and Gibraltar Lane

**Are you experiencing any odors**

Yes

Odor Patrol Stops / Stop #20: Intersection of Cambridge Avenue and Hasley Canyon Road

**Are you experiencing any odors**

Yes

Odor Patrol Stops / Stop #20: Intersection of Cambridge Avenue and Hasley Canyon Road

**Intensity of Odor**

4 -Strong Odor

Odor Patrol Stops / Stop #23: Intersection of Creekbed Road and Firebrand Drive

**Are you experiencing any odors**

Yes

Odor Patrol Stops / Stop #23: Intersection of Creekbed Road and Firebrand Drive

**Intensity of Odor**

3 - Moderate Odor

Odor Patrol Stops / Stop #24: Intersection of The Old Road and Live Oak Road

**Are you experiencing any odors**

Yes

Odor Patrol Stops / Stop #24: Intersection of The Old Road and Live Oak Road

**Intensity of Odor**

3 - Moderate Odor

Odor Patrol Stops / Stop #25: Intersection of Live Oak Road and Hidden Trail Road

**Are you experiencing any odors**

Yes

Odor Patrol Stops / Stop #26: Intersection of Live Oak Elementary School at Saddleridge Way

**Are you experiencing any odors**

Yes

Odor Patrol Stops / Stop #27: Intersection of Rangewood Road and Buckskin Drive

**Are you experiencing any odors**

Yes

Odor Patrol Stops / Stop #28: Intersection of Quincy Street and Cambridge Avenue

**Are you experiencing any odors**

Yes

Odor Patrol Stops / Stop #29: Intersection of Hasley Canyon Road and Commerce Center Drive (Santa Clarita Valley International School & Playmakers Preschool)

**Are you experiencing any odors**

Yes

Odor Patrol Stops / Stop #29: Intersection of Hasley Canyon Road and Commerce Center Drive (Santa Clarita Valley International School & Playmakers Preschool)

**Intensity of Odor**

3 - Moderate Odor

Odor Patrol Stops / Stop #30: Intersection of Commerce Center Drive and Witherspoon Parkway

**Are you experiencing any odors**

Yes

Odor Patrol Stops / Stop #30: Intersection of Commerce Center Drive and Witherspoon Parkway

**Intensity of Odor**

4 -Strong Odor

Odor Patrol Stops / Stop #31: Intersection of Franklin Parkway and driveway leading to the United States Postal Service

**Are you experiencing any odors**

Yes

Odor Patrol Stops / Odor Compliance with Stipulated Order for Abatement

**At 3 or more stops have you recorded any Landfill Odor Intensity of 3 (3 - Moderate Odor) or higher?**

Yes

<b>Odor Patrol Stops</b>	23 flagged
Stop #1: Chiquito Canyon Road and Driveway leading to the LA County Fire's Del Valle Regional Training Center	1 flagged
<b>Use map locator to enter lat/long for this observation point.</b>	28101 Chiquito Canyon Rd, Castaic, CA 91384, USA (34.4317609, -118.6589423)
<b>Record time at observation point</b>	4 May 2024 7:17 AM PDT
<b>Record Wind Speed (mph)</b>	1.1
<b>Record Wind Direction</b>	SW
<b>Have the weather conditions changed since start of patrol?</b>	No
<b>Are you experiencing any odors</b>	Yes
<b>Description of Odor</b>	Other
<b>Describe "Other" Odor</b>	Wet vegetation, slight sour and urine odors
<b>Intensity of Odor</b>	1 - Very light odor detected
<b>Are any corrective actions needed?</b>	No
Stop #2: Intersection of Chiquito Canyon Road and Lincoln Avenue	1 flagged
<b>Use map locator to enter lat/long for this observation point.</b>	28464 Chiquito Canyon Rd, Castaic, CA 91384, USA (34.438305899999996, -118.65799469999999)
<b>Record time at observation point</b>	4 May 2024 7:21 AM PDT
<b>Record Wind Speed (mph)</b>	2.0
<b>Record Wind Direction</b>	E
<b>Have the weather conditions changed since last recorded?</b>	No
<b>Are you experiencing any odors</b>	Yes
<b>Description of Odor</b>	Landfill Gas
<b>Intensity of Odor</b>	2 - Light odor detected

**Are any corrective actions needed?**

Stop #3: Intersection of Lincoln Avenue and Jackson Street 1 flagged

**Use map locator to enter lat/long for this observation point.** (34.4396754, -118.655916)

**Record time at observation point** 4 May 2024 7:22 AM PDT

**Record Wind Speed (mph)** 2.0

**Record Wind Direction** SW

**Have the weather conditions changed since last recorded?** No

**Are you experiencing any odors** Yes

**Description of Odor** Landfill Gas

**Intensity of Odor** 2 - Light odor detected

**Are any corrective actions needed?**

Stop #4: Intersection of Buchanan Way and Chiquito Canyon Road

**Use map locator to enter lat/long for this observation point.** 28703 Chiquito Canyon Rd,  
Castaic, CA 91384, USA  
(34.441859799999996,  
-118.6573111)

**Record time at observation point** 4 May 2024 7:26 AM PDT

**Record Wind Speed (mph)** 0.9

**Record Wind Direction** SW

**Have the weather conditions changed since last recorded?** No

**Are you experiencing any odors** No

Stop #5: Intersection of Lincoln Avenue and Harding Avenue 1 flagged

**Use map locator to enter lat/long for this observation point.** 11629 Daleside Ave, Hawthorne,  
CA 90250, USA  
(34.443070999999996,  
-118.655496)

**Record time at observation point** 4 May 2024 7:24 AM PDT

**Record Wind Speed (mph)** 1.6

<b>Record Wind Direction</b>	SW
<b>Have the weather conditions changed since last recorded?</b>	No
<b>Are you experiencing any odors</b>	Yes
<b>Description of Odor</b>	Landfill Gas
<b>Intensity of Odor</b>	1 - Very light odor detected
<b>Are any corrective actions needed?</b>	
Stop #6: Intersection of Chiquito Canyon Road and San Martinez Road	
<b>Use map locator to enter lat/long for this observation point.</b>	30011 San Martinez Rd, Castaic, CA 91384, USA (34.4453764, -118.658177)
<b>Record time at observation point</b>	4 May 2024 7:29 AM PDT
<b>Record Wind Speed (mph)</b>	0
<b>Have the weather conditions changed since last recorded?</b>	No
<b>Are you experiencing any odors</b>	No
Stop #7: Intersection of San Martinez Road and Morningside Drive	
<b>Use map locator to enter lat/long for this observation point.</b>	(34.4462728, -118.6612163)
<b>Record time at observation point</b>	4 May 2024 7:31 AM PDT
<b>Record Wind Speed (mph)</b>	0.9
<b>Record Wind Direction</b>	SW
<b>Have the weather conditions changed since last recorded?</b>	No
<b>Are you experiencing any odors</b>	No
Stop #8: Intersection of Lexington Drive and Morningside Drive	
<b>Use map locator to enter lat/long for this observation point.</b>	(34.4483089, -118.6607207)
<b>Record time at observation point</b>	4 May 2024 7:33 AM PDT
<b>Record Wind Speed (mph)</b>	1.3

<b>Record Wind Direction</b>	NW
<b>Have the weather conditions changed since last recorded?</b>	No
<b>Are you experiencing any odors</b>	No
Stop #9: Intersection of Val Verde Road and Trellis Road	
<b>Use map locator to enter lat/long for this observation point.</b>	(34.4482015, -118.662902)
<b>Record time at observation point</b>	4 May 2024 7:35 AM PDT
<b>Record Wind Speed (mph)</b>	0.4
<b>Record Wind Direction</b>	W
<b>Have the weather conditions changed since last recorded?</b>	No
<b>Are you experiencing any odors</b>	No
Stop #10: Intersection of San Martinez Road and Euclid Ave.	
<b>Use map locator to enter lat/long for this observation point.</b>	(34.4479256, -118.665734)
<b>Record time at observation point</b>	4 May 2024 7:37 AM PDT
<b>Record Wind Speed (mph)</b>	2.5
<b>Record Wind Direction</b>	SW
<b>Have the weather conditions changed since last recorded?</b>	No
<b>Are you experiencing any odors</b>	Yes
<b>Description of Odor</b>	Other
<b>Describe "Other" Odor</b>	Septic tank
<b>Intensity of Odor</b>	1 - Very light odor detected
<b>Are any corrective actions needed?</b>	No
Stop #11: Intersection of San Martinez Road and Keningston Road	
<b>Use map locator to enter lat/long for this observation point.</b>	30703 San Martinez Rd, Castaic, CA 91384, USA (34.448692199999996, -118.6712099)

Record time at observation point

4 May 2024 7:40 AM PDT

Record Wind Speed (mph)

2.5

Record Wind Direction

SW

Have the weather conditions changed since last recorded?

No

Are you experiencing any odors

No

Stop #12: Intersection of Hunstock Street and Windsor Road

1 flagged

Use map locator to enter lat/long for this observation point.

(34.4460885, -118.6494436)

Record time at observation point

4 May 2024 7:45 AM PDT

Record Wind Speed (mph)

1.3

Record Wind Direction

W

Have the weather conditions changed since last recorded?

No

Are you experiencing any odors

Yes

Description of Odor

Other

Describe "Other" Odor

Personal fragrance and wet vegetation

Intensity of Odor

1 - Very light odor detected

Are any corrective actions needed?

Stop #13: Intersection of Del Valle Road and Silver Street

Use map locator to enter lat/long for this observation point.

(34.4485071, -118.6551325)

Record time at observation point

4 May 2024 7:51 AM PDT

Record Wind Speed

1.6

Record Wind Direction

S

Have the weather conditions changed since last recorded?

No

Are you experiencing any odors

No

Stop #14: Intersection of Del Valle Road and Hasley Canyon



Road

Use map locator to enter lat/long for this observation point.

Del Valle Rd & Hasley Canyon Rd,  
Hasley Canyon, CA 91384, USA  
(34.456818999999996,  
-118.64180300000001)

Record time at observation point

4 May 2024 7:53 AM PDT

Record Wind Speed (mph)

3.1

Record Wind Direction

SW

Have the weather conditions changed since last recorded?

No

Are you experiencing any odors

No

Stop #15: Intersection of Hasley Canyon Road and Gibraltar Lane

1 flagged

Use map locator to enter lat/long for this observation point.

28568 Gibraltar Ln, Castaic, CA  
91384, USA  
(34.4550802,  
-118.63320199999998)

Record time at observation point

4 May 2024 7:56 AM PDT

Record Wind Speed (mph)

2.0

Record Wind Direction

SW

Have the weather conditions changed since last recorded?

No

Are you experiencing any odors

Yes

Description of Odor

Landfill Gas

Intensity of Odor

1 - Very light odor detected

Are any corrective actions needed?

Stop #16: Intersection of Gibraltar Lane and Alton Way

Use map locator to enter lat/long for this observation point.

28340 Alton Way, Castaic, CA  
91384, USA  
(34.4547214, -118.6302393)

Record time at observation point

4 May 2024 7:58 AM PDT

Record Wind Speed (mph)

2.0

<b>Record Wind Direction</b>	W
<b>Have the weather conditions changed since last recorded?</b>	No
<b>Are you experiencing any odors</b>	No
Stop #17: Intersection of Castlebury Place and Picadilly Place	
<b>Use map locator to enter lat/long for this observation point.</b>	661 Your Home Away!, Castaic, CA 91384, USA (34.4536497, -118.62767199999998)
<b>Record time at observation point</b>	4 May 2024 8:00 AM PDT
<b>Record Wind Speed (mph)</b>	2.2
<b>Record Wind Direction</b>	SW
<b>Have the weather conditions changed since last recorded?</b>	No
<b>Are you experiencing any odors</b>	No
Stop #18: Intersection of Gibraltar Lane and Springvale Lane	
<b>Use map locator to enter lat/long for this observation point.</b>	(34.4559957, -118.6284314)
<b>Record time at observation point</b>	4 May 2024 8:03 AM PDT
<b>Record Wind Speed (mph)</b>	1.3
<b>Record Wind Direction</b>	SW
<b>Have the weather conditions changed since last recorded?</b>	No
<b>Are you experiencing any odors</b>	No
Stop #19: Intersection of Gibraltar Lane and Cambridge Avenue	
<b>Use map locator to enter lat/long for this observation point.</b>	29823 Cambridge Ave, Castaic, CA 91384, USA (34.457917099999996, -118.62698039999998)
<b>Record time at observation point</b>	4 May 2024 8:05 AM PDT
<b>Record Wind Speed (mph)</b>	2.0
<b>Record Wind Direction</b>	SW

<b>Have the weather conditions changed since last recorded?</b>	No
<b>Are you experiencing any odors</b>	No
Stop #20: Intersection of Cambridge Avenue and Hasley Canyon Road	2 flagged
<b>Use map locator to enter lat/long for this observation point.</b>	27803 Wakefield Rd, Castaic, CA 91384, USA (34.454294, -118.6209865)
<b>Record time at observation point</b>	4 May 2024 8:08 AM PDT
<b>Record Wind Speed (mph)</b>	2.0
<b>Record Wind Direction</b>	SW
<b>Have the weather conditions changed since last recorded?</b>	No
<b>Are you experiencing any odors</b>	Yes
<b>Description of Odor</b>	Landfill Gas
<b>Intensity of Odor</b>	4 -Strong Odor
<b>Are any corrective actions needed?</b>	
Stop #21: Intersection of The Old Road and Hillcrest Parkway	
<b>Use map locator to enter lat/long for this observation point.</b>	The Old Rd & Hillcrest Pky, California 91384, USA (34.470033, -118.61671299999998)
<b>Record time at observation point</b>	4 May 2024 8:41 AM PDT
<b>Record Wind Speed (mph)</b>	1.6
<b>Record Wind Direction</b>	SE
<b>Have the weather conditions changed since last recorded?</b>	No
<b>Are you experiencing any odors</b>	No
Stop #22: Intersection of Hillcrest Parkway and Park Vista Drive at Castaic Elementary School	
<b>Use map locator to enter lat/long for this observation point.</b>	28332 Foothill Rd, Castaic, CA 91384, USA (34.471645699999996, -118.62989749999998)

Record time at observation point

4 May 2024 8:37 AM PDT

Record Wind Speed (mph)

2.0

Record Wind Direction

SW

Have the weather conditions changed since last recorded?

No

Are you experiencing any odors

No

Stop #23: Intersection of Creekbed Road and Firebrand Drive

2 flagged

Use map locator to enter lat/long for this observation point.

(34.457773, -118.6199748)

Record time at observation point

4 May 2024 8:44 AM PDT

Record Wind Speed (mph)

1.3

Record Wind Direction

NW

Have the weather conditions changed since last recorded?

No

Are you experiencing any odors

Yes

Description of Odor

Landfill Gas

Intensity of Odor

3 - Moderate Odor

Are any corrective actions needed?

Stop #24: Intersection of The Old Road and Live Oak Road

2 flagged

Use map locator to enter lat/long for this observation point.

29487 The Old Rd, Castaic, CA  
91384, USA  
(34.4528639,  
-118.61626170000001)

Record time at observation point

4 May 2024 8:26 AM PDT

Record Wind Speed (mph)

2.0

Record Wind Direction

SW

Have the weather conditions changed since last recorded?

No

Are you experiencing any odors

Yes

Description of Odor

Landfill Gas

Intensity of Odor

3 - Moderate Odor

Are any corrective actions needed?

Stop #25: Intersection of Live Oak Road and Hidden Trail Road

1 flagged

Use map locator to enter lat/long for this observation point.

27662 Buckskin Dr, Castaic, CA  
91384, USA  
(34.4501688,  
-118.61797809999999)

Record time at observation point

4 May 2024 8:24 AM PDT

Record Wind Speed (mph)

2.2

Record Wind Direction

SW

Have the weather conditions changed since last recorded?

No

Are you experiencing any odors

Yes

Description of Odor

Landfill Gas

Intensity of Odor

2 - Light odor detected

Are any corrective actions needed?

Stop #26: Intersection of Live Oak Elementary School at  
Saddleridge Way

1 flagged

Use map locator to enter lat/long for this observation point.

(34.4501286, -118.6191936)

Record time at observation point

4 May 2024 8:23 AM PDT

Record Wind Speed (mph)

2.2

Record Wind Direction

SW

Have the weather conditions changed since last recorded?

No

Are you experiencing any odors

Yes

Description of Odor

Landfill Gas

Intensity of Odor

2 - Light odor detected

Are any corrective actions needed?

Stop #27: Intersection of Rangewood Road and Buckskin Drive

1 flagged

Use map locator to enter lat/long for this observation point.

29209 Saddleridge Way, Castaic,  
CA 91384, USA  
(34.4494168, -118.6203479)

Record time at observation point

4 May 2024 8:19 AM PDT

Record Wind Speed (mph)

3.8

Record Wind Direction

S

Have the weather conditions changed since last recorded?

No

Are you experiencing any odors

Yes

Description of Odor

Landfill Gas

Intensity of Odor

1 - Very light odor detected

Are any corrective actions needed?

Stop #28: Intersection of Quincy Street and Cambridge Avenue

1 flagged

Use map locator to enter lat/long for this observation point.

27803 Quincy St, Castaic, CA  
91384, USA  
(34.453026699999995,  
-118.62002930000001)

Record time at observation point

4 May 2024 8:10 AM PDT

Record Wind Speed (mph)

2.0

Record Wind Direction

SW

Have the weather conditions changed since last recorded?

No

Are you experiencing any odors

Yes

Description of Odor

Landfill Gas

Intensity of Odor

2 - Light odor detected

Are any corrective actions needed?

Stop #29: Intersection of Hasley Canyon Road and Commerce  
Center Drive (Santa Clarita Valley International School &  
Playmakers Preschool)

2 flagged

Use map locator to enter lat/long for this observation point.

28050 Hasley Canyon Rd, Castaic,  
CA 91384, USA  
(34.4509472, -118.6247111)

Record time at observation point

4 May 2024 8:49 AM PDT

Record Wind Speed (mph)

2.5

Record Wind Direction

S

Have the weather conditions changed since last recorded?

No

Are you experiencing any odors

Yes

Description of Odor

Landfill Gas

Intensity of Odor

3 - Moderate Odor

Are any corrective actions needed?

Stop #30: Intersection of Commerce Center Drive and Witherspoon Parkway

2 flagged

Use map locator to enter lat/long for this observation point.

Commerce Center Dr &  
Witherspoon Pky, California  
91384, USA  
(34.445912, -118.626105)

Record time at observation point

4 May 2024 9:01 AM PDT

Record Wind Speed (mph)

1.6

Record Wind Direction

NW

Have the weather conditions changed since last recorded?

No

Are you experiencing any odors

Yes

Description of Odor

Landfill Gas

Intensity of Odor

4 -Strong Odor

Are any corrective actions needed?

Stop #31: Intersection of Franklin Parkway and driveway leading to the United States Postal Service

1 flagged

Use map locator to enter lat/long for this observation point.

27911 Commerce Center Dr,  
Valencia, CA 91355, USA  
(34.4394888, -118.6239391)

Record time at observation point

4 May 2024 9:13 AM PDT

Record Wind Speed (mph)

3.6

<b>Record Wind Direction</b>	SW
<b>Have the weather conditions changed since last recorded?</b>	No
<b>Are you experiencing any odors</b>	Yes
<b>Description of Odor</b>	Landfill Gas
<b>Intensity of Odor</b>	1 - Very light odor detected

**Are any corrective actions needed?**

Stop #32: Intersection of Henry Mayo Drive and Cambridge View Drive, leading into the Valencia Travel Village RV Resort

**Use map locator to enter lat/long for this observation point.**

27977-27991 CA-126, Castaic, CA  
91384, USA  
(34.429598399999996,  
-118.62555839999999)

**Record time at observation point**

4 May 2024 9:17 AM PDT

**Record Wind Speed (mph)**

2.5

**Record Wind Direction**

SW

**Have the weather conditions changed since last recorded?**

No

**Are you experiencing any odors**

No

Odor Compliance with Stipulated Order for Abatement

1 flagged

**At 3 or more stops have you recorded any Landfill Odor Intensity of 3 (3 - Moderate Odor) or higher?**

Yes

By selecting Yes to the above question, the landfill operating staff will automatically be notified immediately via email of this response. Upon receiving such notification, Chiquita shall review and modify as appropriate fan placement, and conduct a visual inspection of the Reaction Area to assess, and address as needed, any cracks in the surface of the area.



Recorder Signature



Julian Jenkins  
4 May 2024 9:17 AM PDT

---

Upon completion of this patrol, please check the box to trigger necessary notifications.

---



# 4050 - Chiquita Odor Patrol Template

Complete

<b>Score</b>	3 / 3 (100%)	<b>Flagged items</b>	10	<b>Actions</b>	0
<b>Conducted on</b>	6 May 2024 5:45 PM PDT				
<b>Prepared by</b>	Chiquita Landfill				
<b>If the name of the person conducting the Patrol does not appear above, please enter it here:</b>	Adrian and Isaac				
<b>What type of patrol is this?</b>	Response to odor complaint				
<b>Weather Conditions at the time of patrol.</b>	Sunny				
<b>Temperature at time of Patrol</b>	78°F Should be between -50°F to 125°F				
<b>I acknowledge that I have not visited the working face or other on-site areas where exposed trash or landfill odors such as, but not limited to landfill gas odors, refuse or refuse contaminated material odors, or landfill liquids/landfill leachate odors exist within four hours prior to conducting this odor surveillance.</b>	<input checked="" type="checkbox"/>				
<b>I acknowledge that I will assess each Patrol Stop while standing outside of the vehicle.</b>	<input checked="" type="checkbox"/>				

**Flagged items**

10 flagged

Odor Patrol Stops / Stop #2: Intersection of Chiquito Canyon Road and Lincoln Avenue

**Are you experiencing any odors**

Yes

Odor Patrol Stops / Stop #2: Intersection of Chiquito Canyon Road and Lincoln Avenue

**Intensity of Odor**

3 - Moderate Odor

Odor Patrol Stops / Stop #25: Intersection of Live Oak Road and Hidden Trail Road

**Are you experiencing any odors**

Yes

Odor Patrol Stops / Stop #25: Intersection of Live Oak Road and Hidden Trail Road

**Intensity of Odor**

3 - Moderate Odor

Odor Patrol Stops / Stop #26: Intersection of Live Oak Elementary School at Saddleridge Way

**Are you experiencing any odors**

Yes

Odor Patrol Stops / Stop #27: Intersection of Rangewood Road and Buckskin Drive

**Are you experiencing any odors**

Yes

Odor Patrol Stops / Stop #27: Intersection of Rangewood Road and Buckskin Drive

**Intensity of Odor**

3 - Moderate Odor

Odor Patrol Stops / Stop #28: Intersection of Quincy Street and Cambridge Avenue

**Are you experiencing any odors**

Yes

Odor Patrol Stops / Stop #30: Intersection of Commerce Center Drive and Witherspoon Parkway

**Are you experiencing any odors**

Yes

Odor Patrol Stops / Stop #30: Intersection of Commerce Center Drive and Witherspoon Parkway

**Intensity of Odor**

3 - Moderate Odor

<b>Odor Patrol Stops</b>	10 flagged
Stop #1: Chiquito Canyon Road and Driveway leading to the LA County Fire's Del Valle Regional Training Center	
<b>Use map locator to enter lat/long for this observation point.</b>	28101 Chiquito Canyon Rd, Castaic, CA 91384, USA (34.4317609, -118.6589423)
<b>Record time at observation point</b>	6 May 2024 5:48 PM PDT
<b>Record Wind Speed (mph)</b>	2
<b>Record Wind Direction</b>	N
<b>Have the weather conditions changed since start of patrol?</b>	No
<b>Are you experiencing any odors</b>	No
Stop #2: Intersection of Chiquito Canyon Road and Lincoln Avenue	
<b>Use map locator to enter lat/long for this observation point.</b>	28464 Chiquito Canyon Rd, Castaic, CA 91384, USA (34.438305899999996, -118.65799469999999)
<b>Record time at observation point</b>	6 May 2024 5:50 PM PDT
<b>Record Wind Speed (mph)</b>	4.5
<b>Record Wind Direction</b>	N
<b>Have the weather conditions changed since last recorded?</b>	No
<b>Are you experiencing any odors</b>	Yes
<b>Description of Odor</b>	Other
<b>Describe "Other" Odor</b>	Rotten eggs
<b>Intensity of Odor</b>	3 - Moderate Odor
<b>Are any corrective actions needed?</b>	No
Stop #3: Intersection of Lincoln Avenue and Jackson Street	
<b>Use map locator to enter lat/long for this observation point.</b>	28543 Lincoln Ave, Castaic, CA 91384, USA (34.4395774, -118.6561263)

Record time at observation point

6 May 2024 5:51 PM PDT

Record Wind Speed (mph)

6.7

Record Wind Direction

NE

Have the weather conditions changed since last recorded?

No

Are you experiencing any odors

No

Stop #4: Intersection of Buchanan Way and Chiquito Canyon Road

Use map locator to enter lat/long for this observation point.

30014 Buchanan Way, Santa Clarita, CA 91384, USA  
(34.4416641, -118.6577669)

Record time at observation point

6 May 2024 5:53 PM PDT

Record Wind Speed (mph)

2

Record Wind Direction

S

Have the weather conditions changed since last recorded?

No

Are you experiencing any odors

No

Stop #5: Intersection of Lincoln Avenue and Harding Avenue

Use map locator to enter lat/long for this observation point.

11629 Daleside Ave, Hawthorne, CA 90250, USA  
(34.443070999999996, -118.655496)

Record time at observation point

6 May 2024 5:52 PM PDT

Record Wind Speed (mph)

2.5

Record Wind Direction

N

Have the weather conditions changed since last recorded?

No

Are you experiencing any odors

No

Stop #6: Intersection of Chiquito Canyon Road and San Martinez Road

Use map locator to enter lat/long for this observation point.

30006 San Martinez Rd, Val Verde, CA 91384, USA  
(34.444958299999996, -118.6580404)

**Record time at observation point**

6 May 2024 5:54 PM PDT

**Record Wind Speed (mph)**

2

**Record Wind Direction**

N

**Have the weather conditions changed since last recorded?**

No

**Are you experiencing any odors**

No

Stop #7: Intersection of San Martinez Road and Morningside Drive

**Use map locator to enter lat/long for this observation point.**

(34.4466278, -118.6611428)

**Record time at observation point**

6 May 2024 5:55 PM PDT

**Record Wind Speed (mph)**

3.5

**Record Wind Direction**

NE

**Have the weather conditions changed since last recorded?**

No

**Are you experiencing any odors**

No

Stop #8: Intersection of Lexington Drive and Morningside Drive

**Use map locator to enter lat/long for this observation point.**

(34.4483103, -118.6606386)

**Record time at observation point**

6 May 2024 5:56 PM PDT

**Record Wind Speed (mph)**

5.1

**Record Wind Direction**

NE

**Have the weather conditions changed since last recorded?**

No

**Are you experiencing any odors**

No

Stop #9: Intersection of Val Verde Road and Trellis Road

**Use map locator to enter lat/long for this observation point.**

(34.4480366, -118.6628351)

**Record time at observation point**

6 May 2024 5:58 PM PDT

**Record Wind Speed (mph)**

0

**Have the weather conditions changed since last recorded?**

No

<b>Are you experiencing any odors</b>	No
Stop #10: Intersection of San Martinez Road and Euclid Ave.	
<b>Use map locator to enter lat/long for this observation point.</b>	(34.447782, -118.6657178)
<b>Record time at observation point</b>	6 May 2024 5:59 PM PDT
<b>Record Wind Speed (mph)</b>	2.5
<b>Record Wind Direction</b>	E
<b>Have the weather conditions changed since last recorded?</b>	No
<b>Are you experiencing any odors</b>	No
Stop #11: Intersection of San Martinez Road and Keningston Road	
<b>Use map locator to enter lat/long for this observation point.</b>	(34.44930195982512, -118.67849696427584)
<b>Record time at observation point</b>	6 May 2024 6:00 PM PDT
<b>Record Wind Speed (mph)</b>	.6
<b>Record Wind Direction</b>	E
<b>Have the weather conditions changed since last recorded?</b>	No
<b>Are you experiencing any odors</b>	No
Stop #12: Intersection of Hunstock Street and Windsor Road	
<b>Use map locator to enter lat/long for this observation point.</b>	(34.4459838, -118.6494626)
<b>Record time at observation point</b>	6 May 2024 6:03 PM PDT
<b>Record Wind Speed (mph)</b>	0
<b>Have the weather conditions changed since last recorded?</b>	No
<b>Are you experiencing any odors</b>	No
Stop #13: Intersection of Del Valle Road and Silver Street	
<b>Use map locator to enter lat/long for this observation point.</b>	(34.4486291, -118.6551996)
<b>Record time at observation point</b>	6 May 2024 6:05 PM PDT

<b>Record Wind Speed</b>	8.1
<b>Record Wind Direction</b>	NE
<b>Have the weather conditions changed since last recorded?</b>	No
<b>Are you experiencing any odors</b>	No
Stop #14: Intersection of Del Valle Road and Hasley Canyon Road	
<b>Use map locator to enter lat/long for this observation point.</b>	Del Valle Rd & Hasley Canyon Rd, California 91355, USA (34.456905, -118.64146400000001)
<b>Record time at observation point</b>	6 May 2024 6:07 PM PDT
<b>Record Wind Speed (mph)</b>	5.6
<b>Record Wind Direction</b>	NE
<b>Have the weather conditions changed since last recorded?</b>	No
<b>Are you experiencing any odors</b>	No
Stop #15: Intersection of Hasley Canyon Road and Gibraltar Lane	
<b>Use map locator to enter lat/long for this observation point.</b>	28579 Gibraltar Ln, Castaic, CA 91384, USA (34.4551702, -118.63360240000002)
<b>Record time at observation point</b>	6 May 2024 6:08 PM PDT
<b>Record Wind Speed (mph)</b>	4.5
<b>Record Wind Direction</b>	NE
<b>Have the weather conditions changed since last recorded?</b>	No
<b>Are you experiencing any odors</b>	No
Stop #16: Intersection of Gibraltar Lane and Alton Way	
<b>Use map locator to enter lat/long for this observation point.</b>	28340 Alton Way, Castaic, CA 91384, USA (34.4547214, -118.6302393)
<b>Record time at observation point</b>	6 May 2024 6:09 PM PDT



Record Wind Speed (mph)	6
Record Wind Direction	NE
Have the weather conditions changed since last recorded?	No
Are you experiencing any odors	No

Stop #17: Intersection of Castlebury Place and Picadilly Place

Use map locator to enter lat/long for this observation point.  
 29724 Castlebury Pl, Castaic, CA  
 91384, USA  
 (34.4537429,  
 -118.62736779999997)

Record time at observation point 6 May 2024 6:10 PM PDT

Record Wind Speed (mph)	5.1
Record Wind Direction	N
Have the weather conditions changed since last recorded?	No
Are you experiencing any odors	No

Stop #18: Intersection of Gibraltar Lane and Springvale Lane

Use map locator to enter lat/long for this observation point.  
 28257 Springvale Ln, Castaic, CA  
 91384, USA  
 (34.4558965,  
 -118.62827940000001)

Record time at observation point 6 May 2024 6:12 PM PDT

Record Wind Speed (mph)	2.7
Record Wind Direction	E
Have the weather conditions changed since last recorded?	No
Are you experiencing any odors	No

Stop #19: Intersection of Gibraltar Lane and Cambridge Avenue

Use map locator to enter lat/long for this observation point.  
 28003 Gibraltar Ln, Castaic, CA  
 91384, USA  
 (34.4583288, -118.6270032)

Record time at observation point 6 May 2024 6:13 PM PDT

<b>Record Wind Speed (mph)</b>	2
<b>Record Wind Direction</b>	SE
<b>Have the weather conditions changed since last recorded?</b>	No
<b>Are you experiencing any odors</b>	No
Stop #20: Intersection of Cambridge Avenue and Hasley Canyon Road	
<b>Use map locator to enter lat/long for this observation point.</b>	9701 Creekbed Rd, Castaic, CA 91384, USA (34.4555301, -118.6218167)
<b>Record time at observation point</b>	6 May 2024 6:14 PM PDT
<b>Record Wind Speed (mph)</b>	3.1
<b>Record Wind Direction</b>	SE
<b>Have the weather conditions changed since last recorded?</b>	No
<b>Are you experiencing any odors</b>	No
Stop #21: Intersection of The Old Road and Hillcrest Parkway	
<b>Use map locator to enter lat/long for this observation point.</b>	Old Rd & Hillcrest
<b>Record time at observation point</b>	6 May 2024 6:21 PM PDT
<b>Record Wind Speed (mph)</b>	.9
<b>Record Wind Direction</b>	N
<b>Have the weather conditions changed since last recorded?</b>	No
<b>Are you experiencing any odors</b>	No
Stop #22: Intersection of Hillcrest Parkway and Park Vista Drive at Castaic Elementary School	
<b>Use map locator to enter lat/long for this observation point.</b>	Hillcrest Parkway & Park Vista
<b>Record time at observation point</b>	6 May 2024 6:24 PM PDT
<b>Record Wind Speed (mph)</b>	1.5
<b>Record Wind Direction</b>	NE

<b>Have the weather conditions changed since last recorded?</b>	No
<b>Are you experiencing any odors</b>	No
Stop #23: Intersection of Creekbed Road and Firebrand Drive	
<b>Use map locator to enter lat/long for this observation point.</b>	29796 Creekbed Rd, Castaic, CA 91384, USA (34.4575962, -118.6195735)
<b>Record time at observation point</b>	6 May 2024 6:15 PM PDT
<b>Record Wind Speed (mph)</b>	2.5
<b>Record Wind Direction</b>	NE
<b>Have the weather conditions changed since last recorded?</b>	No
<b>Are you experiencing any odors</b>	No
Stop #24: Intersection of The Old Road and Live Oak Road	
<b>Use map locator to enter lat/long for this observation point.</b>	27602 Hartford Ave, Castaic, CA 91384, USA (34.453196, -118.61702079999998)
<b>Record time at observation point</b>	6 May 2024 6:17 PM PDT
<b>Record Wind Speed (mph)</b>	.2
<b>Record Wind Direction</b>	S
<b>Have the weather conditions changed since last recorded?</b>	No
<b>Are you experiencing any odors</b>	No
Stop #25: Intersection of Live Oak Road and Hidden Trail Road	
<b>Use map locator to enter lat/long for this observation point.</b>	27662 Buckskin Dr, Castaic, CA 91384, USA (34.4501688, -118.61797809999999)
<b>Record time at observation point</b>	6 May 2024 6:18 PM PDT
<b>Record Wind Speed (mph)</b>	4.5
<b>Record Wind Direction</b>	N

Have the weather conditions changed since last recorded?	No
Are you experiencing any odors	Yes
Description of Odor	Landfill Waste/Trash
	Landfill Gas
Intensity of Odor	3 - Moderate Odor
Are any corrective actions needed?	No
Stop #26: Intersection of Live Oak Elementary School at Saddleridge Way	1 flagged
Use map locator to enter lat/long for this observation point.	27710 Rangewood Rd, Castaic, CA 91384, USA (34.450107599999996, -118.61922759999999)
Record time at observation point	6 May 2024 6:19 PM PDT
Record Wind Speed (mph)	.2
Record Wind Direction	N
Have the weather conditions changed since last recorded?	No
Are you experiencing any odors	Yes
Description of Odor	Landfill Gas
Intensity of Odor	2 - Light odor detected
Are any corrective actions needed?	No
Stop #27: Intersection of Rangewood Road and Buckskin Drive	2 flagged
Use map locator to enter lat/long for this observation point.	29165 Saddleridge Way, Castaic, CA 91384, USA (34.4491454, -118.62033539999999)
Record time at observation point	6 May 2024 6:20 PM PDT
Record Wind Speed (mph)	5.6
Record Wind Direction	NE
Have the weather conditions changed since last recorded?	No

<b>Are you experiencing any odors</b>	Yes	
<b>Description of Odor</b>	Landfill Waste/Trash	Landfill Gas
<b>Intensity of Odor</b>	3 - Moderate Odor	
<b>Are any corrective actions needed?</b>	No	
Stop #28: Intersection of Quincy Street and Cambridge Avenue	1 flagged	
<b>Use map locator to enter lat/long for this observation point.</b>	27803 Quincy St, Castaic, CA 91384, USA (34.453026699999995, -118.62002930000001)	
<b>Record time at observation point</b>	6 May 2024 6:22 PM PDT	
<b>Record Wind Speed (mph)</b>	1.3	
<b>Record Wind Direction</b>	N	
<b>Have the weather conditions changed since last recorded?</b>	No	
<b>Are you experiencing any odors</b>	Yes	
<b>Description of Odor</b>	Landfill Gas	
<b>Intensity of Odor</b>	1 - Very light odor detected	
<b>Are any corrective actions needed?</b>	No	
Stop #29: Intersection of Hasley Canyon Road and Commerce Center Drive (Santa Clarita Valley International School & Playmakers Preschool)		
<b>Use map locator to enter lat/long for this observation point.</b>	Commerce Center Dr, Valencia, CA 91355, USA (34.450597699999996, -118.6258824)	
<b>Record time at observation point</b>	6 May 2024 6:24 PM PDT	
<b>Record Wind Speed (mph)</b>	2.9	
<b>Record Wind Direction</b>	S	
<b>Have the weather conditions changed since last recorded?</b>	No	

<b>Are you experiencing any odors</b>	No
Stop #30: Intersection of Commerce Center Drive and Witherspoon Parkway	2 flagged
<b>Use map locator to enter lat/long for this observation point.</b>	Commerce Center Dr & Witherspoon Pky, California 91384, USA (34.445912, -118.626105)
<b>Record time at observation point</b>	6 May 2024 6:26 PM PDT
<b>Record Wind Speed (mph)</b>	1.2
<b>Record Wind Direction</b>	S
<b>Have the weather conditions changed since last recorded?</b>	No
<b>Are you experiencing any odors</b>	Yes
<b>Description of Odor</b>	Landfill Gas
<b>Intensity of Odor</b>	3 - Moderate Odor
<b>Are any corrective actions needed?</b>	No
Stop #31: Intersection of Franklin Parkway and driveway leading to the United States Postal Service	
<b>Use map locator to enter lat/long for this observation point.</b>	28000 Franklin Pkwy, Valencia, CA 91355, USA (34.4341077, -118.6284769)
<b>Record time at observation point</b>	6 May 2024 6:28 PM PDT
<b>Record Wind Speed (mph)</b>	4.5
<b>Record Wind Direction</b>	NE
<b>Have the weather conditions changed since last recorded?</b>	No
<b>Are you experiencing any odors</b>	No
Stop #32: Intersection of Henry Mayo Drive and Cambridge View Drive, leading into the Valencia Travel Village RV Resort	
<b>Use map locator to enter lat/long for this observation point.</b>	Cambridge View Dr, Valencia, CA 91355, USA (34.42966862595113, -118.62477332353592)

Record time at observation point

6 May 2024 6:29 PM PDT

Record Wind Speed (mph) .8

Record Wind Direction NE

Have the weather conditions changed since last recorded? No

Are you experiencing any odors No

Odor Compliance with Stipulated Order for Abatement

At 3 or more stops have you recorded any Landfill Odor Intensity of 3 (3 - Moderate Odor) or higher? No

**Recorder Signature**



Adrian mendoza  
6 May 2024 6:31 PM PDT

---

**Upon completion of this patrol, please check the box to trigger necessary notifications.**



# 4050 - Chiquita Odor Patrol Template

Complete

Score	3 / 3 (100%)	Flagged items	8	Actions	0
-------	--------------	---------------	---	---------	---

Conducted on

6 May 2024 7:12 AM PDT

Prepared by

Julian Jenkins

If the name of the person conducting the Patrol does not appear above, please enter it here:

What type of patrol is this?

Regular Patrol

Weather Conditions at the time of patrol.

Partly Cloudy

Temperature at time of Patrol

46°F  
Should be between -50°F to 125°F

I acknowledge that I have not visited the working face or other on-site areas where exposed trash or landfill odors such as, but not limited to landfill gas odors, refuse or refuse contaminated material odors, or landfill liquids/landfill leachate odors exist within four hours prior to conducting this odor surveillance.



I acknowledge that I will assess each Patrol Stop while standing outside of the vehicle.



**Flagged items**

8 flagged

Odor Patrol Stops / Stop #1: Chiquito Canyon Road and Driveway leading to the LA County Fire's Del Valle Regional Training Center

**Are you experiencing any odors**

Yes

Odor Patrol Stops / Stop #1: Chiquito Canyon Road and Driveway leading to the LA County Fire's Del Valle Regional Training Center

**Intensity of Odor**

4 -Strong Odor

Odor Patrol Stops / Stop #2: Intersection of Chiquito Canyon Road and Lincoln Avenue

**Are you experiencing any odors**

Yes

Odor Patrol Stops / Stop #16: Intersection of Gibraltar Lane and Alton Way

**Are you experiencing any odors**

Yes

Odor Patrol Stops / Stop #17: Intersection of Castlebury Place and Picadilly Place

**Are you experiencing any odors**

Yes

Odor Patrol Stops / Stop #19: Intersection of Gibraltar Lane and Cambridge Avenue

**Are you experiencing any odors**

Yes

Odor Patrol Stops / Stop #26: Intersection of Live Oak Elementary School at Saddleridge Way

**Are you experiencing any odors**

Yes

Odor Patrol Stops / Stop #27: Intersection of Rangewood Road and Buckskin Drive

**Are you experiencing any odors**

Yes

<b>Odor Patrol Stops</b>	8 flagged		
Stop #1: Chiquito Canyon Road and Driveway leading to the LA County Fire's Del Valle Regional Training Center	2 flagged		
<b>Use map locator to enter lat/long for this observation point.</b>	28101 Chiquito Canyon Rd, Castaic, CA 91384, USA (34.4317609, -118.6589423)		
<b>Record time at observation point</b>	6 May 2024 9:21 AM PDT		
<b>Record Wind Speed (mph)</b>	3.6		
<b>Record Wind Direction</b>	E		
<b>Have the weather conditions changed since start of patrol?</b>	No		
<b>Are you experiencing any odors</b>	Yes		
<b>Description of Odor</b>	<table border="1"> <tr> <td>Landfill Gas</td> <td>Landfill Leachate</td> </tr> </table>	Landfill Gas	Landfill Leachate
Landfill Gas	Landfill Leachate		
<b>Intensity of Odor</b>	4 -Strong Odor		
<b>Are any corrective actions needed?</b>			
Stop #2: Intersection of Chiquito Canyon Road and Lincoln Avenue	1 flagged		
<b>Use map locator to enter lat/long for this observation point.</b>	28464 Chiquito Canyon Rd, Castaic, CA 91384, USA (34.438305899999996, -118.65799469999999)		
<b>Record time at observation point</b>	6 May 2024 9:23 AM PDT		
<b>Record Wind Speed (mph)</b>	4.5		
<b>Record Wind Direction</b>	NE		
<b>Have the weather conditions changed since last recorded?</b>	No		
<b>Are you experiencing any odors</b>	Yes		
<b>Description of Odor</b>	Landfill Gas		
<b>Intensity of Odor</b>	1 - Very light odor detected		
<b>Are any corrective actions needed?</b>			

Stop #3: Intersection of Lincoln Avenue and Jackson Street

Use map locator to enter lat/long for this observation point. (34.4397051, -118.6558052)

Record time at observation point 6 May 2024 9:26 AM PDT

Record Wind Speed (mph) 2.9

Record Wind Direction N

Have the weather conditions changed since last recorded? No

Are you experiencing any odors No

Stop #4: Intersection of Buchanan Way and Chiquito Canyon Road

Use map locator to enter lat/long for this observation point. 28703 Chiquito Canyon Rd, Castaic, CA 91384, USA (34.441859799999996, -118.6573111)

Record time at observation point 6 May 2024 9:31 AM PDT

Record Wind Speed (mph) 1.8

Record Wind Direction NE

Have the weather conditions changed since last recorded? No

Are you experiencing any odors No

Stop #5: Intersection of Lincoln Avenue and Harding Avenue

Use map locator to enter lat/long for this observation point. 11629 Daleside Ave, Hawthorne, CA 90250, USA (34.443070999999996, -118.655496)

Record time at observation point 6 May 2024 9:28 AM PDT

Record Wind Speed (mph) 1.6

Record Wind Direction S

Have the weather conditions changed since last recorded? No

Are you experiencing any odors No

Stop #6: Intersection of Chiquito Canyon Road and San

Martinez Road

Use map locator to enter lat/long for this observation point.

30006 San Martinez Rd, Val Verde,  
CA 91384, USA  
(34.444958299999996,  
-118.6580404)

Record time at observation point

6 May 2024 9:33 AM PDT

Record Wind Speed (mph)

0.9

Record Wind Direction

E

Have the weather conditions changed since last recorded?

No

Are you experiencing any odors

No

Stop #7: Intersection of San Martinez Road and Morningside Drive

Use map locator to enter lat/long for this observation point.

(34.4463148, -118.6612704)

Record time at observation point

6 May 2024 9:36 AM PDT

Record Wind Speed (mph)

3.6

Record Wind Direction

NE

Have the weather conditions changed since last recorded?

No

Are you experiencing any odors

No

Stop #8: Intersection of Lexington Drive and Morningside Drive

Use map locator to enter lat/long for this observation point.

(34.4483997, -118.6606871)

Record time at observation point

6 May 2024 9:38 AM PDT

Record Wind Speed (mph)

3.8

Record Wind Direction

S

Have the weather conditions changed since last recorded?

No

Are you experiencing any odors

No

Stop #9: Intersection of Val Verde Road and Trellis Road

Use map locator to enter lat/long for this observation point.

(34.4480561, -118.6629133)

Record time at observation point

6 May 2024 9:40 AM PDT

Record Wind Speed (mph)

1.3

Record Wind Direction

N

Have the weather conditions changed since last recorded?

No

Are you experiencing any odors

No

Stop #10: Intersection of San Martinez Road and Euclid Ave.

Use map locator to enter lat/long for this observation point.

(34.4477049, -118.6659524)

Record time at observation point

6 May 2024 9:42 AM PDT

Record Wind Speed (mph)

4.0

Record Wind Direction

E

Have the weather conditions changed since last recorded?

No

Are you experiencing any odors

No

Stop #11: Intersection of San Martinez Road and Keningston Road

Use map locator to enter lat/long for this observation point.

30703 San Martinez Rd, Castaic,  
CA 91384, USA  
(34.448692199999996,  
-118.6712099)

Record time at observation point

6 May 2024 9:45 AM PDT

Record Wind Speed (mph)

5.4

Record Wind Direction

SE

Have the weather conditions changed since last recorded?

No

Are you experiencing any odors

No

Stop #12: Intersection of Hunstock Street and Windsor Road

Use map locator to enter lat/long for this observation point.

(34.4461192, -118.6493987)

Record time at observation point

6 May 2024 9:51 AM PDT

Record Wind Speed (mph)

1.3

<b>Record Wind Direction</b>	NE
<b>Have the weather conditions changed since last recorded?</b>	No
<b>Are you experiencing any odors</b>	No
Stop #13: Intersection of Del Valle Road and Silver Street	
<b>Use map locator to enter lat/long for this observation point.</b>	(34.4487408, -118.6551721)
<b>Record time at observation point</b>	6 May 2024 9:54 AM PDT
<b>Record Wind Speed</b>	4.5
<b>Record Wind Direction</b>	NE
<b>Have the weather conditions changed since last recorded?</b>	No
<b>Are you experiencing any odors</b>	No
Stop #14: Intersection of Del Valle Road and Hasley Canyon Road	
<b>Use map locator to enter lat/long for this observation point.</b>	(34.4567756, -118.6416295)
<b>Record time at observation point</b>	6 May 2024 9:57 AM PDT
<b>Record Wind Speed (mph)</b>	3.1
<b>Record Wind Direction</b>	S
<b>Have the weather conditions changed since last recorded?</b>	No
<b>Are you experiencing any odors</b>	No
Stop #15: Intersection of Hasley Canyon Road and Gibraltar Lane	
<b>Use map locator to enter lat/long for this observation point.</b>	28579 Gibraltar Ln, Castaic, CA 91384, USA (34.4551702, -118.63360240000002)
<b>Record time at observation point</b>	6 May 2024 8:39 AM PDT
<b>Record Wind Speed (mph)</b>	3.8
<b>Record Wind Direction</b>	SE

Have the weather conditions changed since last recorded?	No
Are you experiencing any odors	No
Stop #16: Intersection of Gibraltar Lane and Alton Way	1 flagged
Use map locator to enter lat/long for this observation point.	28341 Alton Way, Castaic, CA 91384, USA (34.454834999999996, -118.62971519999999)
Record time at observation point	6 May 2024 8:37 AM PDT
Record Wind Speed (mph)	1.8
Record Wind Direction	SE
Have the weather conditions changed since last recorded?	No
Are you experiencing any odors	Yes
Description of Odor	Other
Describe "Other" Odor	Sour odor
Intensity of Odor	1 - Very light odor detected
Are any corrective actions needed?	No
Stop #17: Intersection of Castlebury Place and Picadilly Place	1 flagged
Use map locator to enter lat/long for this observation point.	661 Your Home Away!, Castaic, CA 91384, USA (34.4536497, -118.62767199999998)
Record time at observation point	6 May 2024 8:34 AM PDT
Record Wind Speed (mph)	2.2
Record Wind Direction	S
Have the weather conditions changed since last recorded?	No
Are you experiencing any odors	Yes
Description of Odor	Other
Describe "Other" Odor	Rubber



<b>Intensity of Odor</b>	1 - Very light odor detected
<b>Are any corrective actions needed?</b>	No
Stop #18: Intersection of Gibraltar Lane and Springvale Lane	
<b>Use map locator to enter lat/long for this observation point.</b>	(34.4556859, -118.6283696)
<b>Record time at observation point</b>	6 May 2024 8:32 AM PDT
<b>Record Wind Speed (mph)</b>	3.6
<b>Record Wind Direction</b>	SE
<b>Have the weather conditions changed since last recorded?</b>	No
<b>Are you experiencing any odors</b>	No
Stop #19: Intersection of Gibraltar Lane and Cambridge Avenue	
<b>Use map locator to enter lat/long for this observation point.</b>	1 flagged 28003 Gibraltar Ln, Castaic, CA 91384, USA (34.4583288, -118.6270032)
<b>Record time at observation point</b>	6 May 2024 8:30 AM PDT
<b>Record Wind Speed (mph)</b>	3.6
<b>Record Wind Direction</b>	S
<b>Have the weather conditions changed since last recorded?</b>	No
<b>Are you experiencing any odors</b>	Yes
<b>Description of Odor</b>	Other
<b>Describe "Other" Odor</b>	Sour odor
<b>Intensity of Odor</b>	1 - Very light odor detected
<b>Are any corrective actions needed?</b>	
Stop #20: Intersection of Cambridge Avenue and Hasley Canyon Road	
<b>Use map locator to enter lat/long for this observation point.</b>	(34.455416, -118.6216373)
<b>Record time at observation point</b>	6 May 2024 8:46 AM PDT

<b>Record Wind Speed (mph)</b>	0.9
<b>Record Wind Direction</b>	S
<b>Have the weather conditions changed since last recorded?</b>	No
<b>Are you experiencing any odors</b>	No
Stop #21: Intersection of The Old Road and Hillcrest Parkway	
<b>Use map locator to enter lat/long for this observation point.</b>	The Old Rd & Hillcrest Pky, California 91384, USA (34.470033, -118.61671299999998)
<b>Record time at observation point</b>	6 May 2024 8:17 AM PDT
<b>Record Wind Speed (mph)</b>	2.9
<b>Record Wind Direction</b>	NE
<b>Have the weather conditions changed since last recorded?</b>	No
<b>Are you experiencing any odors</b>	No
Stop #22: Intersection of Hillcrest Parkway and Park Vista Drive at Castaic Elementary School	
<b>Use map locator to enter lat/long for this observation point.</b>	30508 Park Vista Dr, Castaic, CA 91384, USA (34.4727232, -118.62964679999999)
<b>Record time at observation point</b>	6 May 2024 7:56 AM PDT
<b>Record Wind Speed (mph)</b>	3.3
<b>Record Wind Direction</b>	N
<b>Have the weather conditions changed since last recorded?</b>	No
<b>Are you experiencing any odors</b>	No
Stop #23: Intersection of Creekbed Road and Firebrand Drive	
<b>Use map locator to enter lat/long for this observation point.</b>	29796 Creekbed Rd, Castaic, CA 91384, USA (34.4575962, -118.6195735)
<b>Record time at observation point</b>	6 May 2024 8:47 AM PDT

<b>Record Wind Speed (mph)</b>	1.3
<b>Record Wind Direction</b>	SE
<b>Have the weather conditions changed since last recorded?</b>	No
<b>Are you experiencing any odors</b>	No
Stop #24: Intersection of The Old Road and Live Oak Road	
<b>Use map locator to enter lat/long for this observation point.</b>	27305 Live Oak Rd, Castaic, CA 91384, USA (34.453375, -118.61646859999999)
<b>Record time at observation point</b>	6 May 2024 8:51 AM PDT
<b>Record Wind Speed (mph)</b>	1.3
<b>Record Wind Direction</b>	SE
<b>Have the weather conditions changed since last recorded?</b>	No
<b>Are you experiencing any odors</b>	No
Stop #25: Intersection of Live Oak Road and Hidden Trail Road	
<b>Use map locator to enter lat/long for this observation point.</b>	27662 Buckskin Dr, Castaic, CA 91384, USA (34.4501688, -118.61797809999999)
<b>Record time at observation point</b>	6 May 2024 8:52 AM PDT
<b>Record Wind Speed (mph)</b>	0.9
<b>Record Wind Direction</b>	E
<b>Have the weather conditions changed since last recorded?</b>	No
<b>Are you experiencing any odors</b>	No
Stop #26: Intersection of Live Oak Elementary School at Saddleridge Way	
<b>Use map locator to enter lat/long for this observation point.</b>	27728 Saddleridge Way, Castaic, CA 91384, USA (34.4497627, -118.6195735)
<b>Record time at observation point</b>	6 May 2024 8:54 AM PDT

Record Wind Speed (mph)	2.0
Record Wind Direction	E
Have the weather conditions changed since last recorded?	No
Are you experiencing any odors	Yes
Description of Odor	Other
Describe "Other" Odor	Food
Intensity of Odor	1 - Very light odor detected
Are any corrective actions needed?	No
Stop #27: Intersection of Rangewood Road and Buckskin Drive	1 flagged
Use map locator to enter lat/long for this observation point.	29203 Saddleridge Way, Castaic, CA 91384, USA (34.4492799, -118.62036769999999)
Record time at observation point	6 May 2024 8:57 AM PDT
Record Wind Speed (mph)	0.2
Record Wind Direction	NW
Have the weather conditions changed since last recorded?	No
Are you experiencing any odors	Yes
Description of Odor	Other
Describe "Other" Odor	Asphalt
Intensity of Odor	1 - Very light odor detected
Are any corrective actions needed?	No
Stop #28: Intersection of Quincy Street and Cambridge Avenue	
Use map locator to enter lat/long for this observation point.	27803 Quincy St, Castaic, CA 91384, USA (34.453026699999995, -118.62002930000001)
Record time at observation point	6 May 2024 9:00 AM PDT

<b>Record Wind Speed (mph)</b>	3.6
<b>Record Wind Direction</b>	SE
<b>Have the weather conditions changed since last recorded?</b>	No
<b>Are you experiencing any odors</b>	No
Stop #29: Intersection of Hasley Canyon Road and Commerce Center Drive (Santa Clarita Valley International School & Playmakers Preschool)	
<b>Use map locator to enter lat/long for this observation point.</b>	28050 Hasley Canyon Rd, Castaic, CA 91384, USA (34.4509472, -118.6247111)
<b>Record time at observation point</b>	6 May 2024 8:42 AM PDT
<b>Record Wind Speed (mph)</b>	0.9
<b>Record Wind Direction</b>	SE
<b>Have the weather conditions changed since last recorded?</b>	No
<b>Are you experiencing any odors</b>	No
Stop #30: Intersection of Commerce Center Drive and Witherspoon Parkway	
<b>Use map locator to enter lat/long for this observation point.</b>	(34.4455838, -118.6267803)
<b>Record time at observation point</b>	6 May 2024 9:11 AM PDT
<b>Record Wind Speed (mph)</b>	0.4
<b>Record Wind Direction</b>	S
<b>Have the weather conditions changed since last recorded?</b>	No
<b>Are you experiencing any odors</b>	No
Stop #31: Intersection of Franklin Parkway and driveway leading to the United States Postal Service	
<b>Use map locator to enter lat/long for this observation point.</b>	28000 Franklin Pkwy, Valencia, CA 91355, USA (34.4352261, -118.62850189999997)
<b>Record time at observation point</b>	6 May 2024 9:15 AM PDT

<b>Record Wind Speed (mph)</b>	5.4
<b>Record Wind Direction</b>	E
<b>Have the weather conditions changed since last recorded?</b>	No
<b>Are you experiencing any odors</b>	No
Stop #32: Intersection of Henry Mayo Drive and Cambridge View Drive, leading into the Valencia Travel Village RV Resort	
<b>Use map locator to enter lat/long for this observation point.</b>	Cambridge View Dr, Valencia, CA 91355, USA (34.429655, -118.6247588)
<b>Record time at observation point</b>	6 May 2024 7:22 AM PDT
<b>Record Wind Speed (mph)</b>	1.8
<b>Record Wind Direction</b>	NW
<b>Have the weather conditions changed since last recorded?</b>	No
<b>Are you experiencing any odors</b>	No
Odor Compliance with Stipulated Order for Abatement	
<b>At 3 or more stops have you recorded any Landfill Odor Intensity of 3 (3 - Moderate Odor) or higher?</b>	No

**Recorder Signature**



Julian Jenkins  
6 May 2024 9:57 AM PDT

---

**Upon completion of this patrol, please check the box to trigger necessary notifications.**

# 4050 - Chiquita Odor Patrol Template

Complete

<b>Score</b>	3 / 3 (100%)	<b>Flagged items</b>	1	<b>Actions</b>	0
--------------	--------------	----------------------	---	----------------	---

**Conducted on**

7 May 2024 5:21 PM PDT

**Prepared by**

Nicole Ward

**If the name of the person conducting the Patrol does not appear above, please enter it here:**

Isaac and adrian

**What type of patrol is this?**

Regular Patrol

**Weather Conditions at the time of patrol.**

Sunny

**Temperature at time of Patrol**

79°F  
Should be between -50°F to 125°F

**I acknowledge that I have not visited the working face or other on-site areas where exposed trash or landfill odors such as, but not limited to landfill gas odors, refuse or refuse contaminated material odors, or landfill liquids/landfill leachate odors exist within four hours prior to conducting this odor surveillance.**



**I acknowledge that I will assess each Patrol Stop while standing outside of the vehicle.**





**Flagged items**

1 flagged

Odor Patrol Stops / Stop #27: Intersection of Rangewood Road and Buckskin Drive

**Are you experiencing any odors**

Yes

**Odor Patrol Stops**

1 flagged

Stop #1: Chiquito Canyon Road and Driveway leading to the LA County Fire's Del Valle Regional Training Center

**Use map locator to enter lat/long for this observation point.**28101 Chiquito Canyon Rd,  
Castaic, CA 91384, USA  
(34.43290798479018,  
-118.65919712930916)**Record time at observation point**

7 May 2024 5:24 PM PDT

**Record Wind Speed (mph)**

1.1

**Record Wind Direction**

N

**Have the weather conditions changed since start of patrol?**

No

**Are you experiencing any odors**

No

Stop #2: Intersection of Chiquito Canyon Road and Lincoln Avenue

**Use map locator to enter lat/long for this observation point.**28464 Chiquito Canyon Rd,  
Castaic, CA 91384, USA  
(34.438305899999996,  
-118.65799469999999)**Record time at observation point**

7 May 2024 5:25 PM PDT

**Record Wind Speed (mph)**

2.5

**Record Wind Direction**

N

**Have the weather conditions changed since last recorded?**

No

**Are you experiencing any odors**

No

Stop #3: Intersection of Lincoln Avenue and Jackson Street

**Use map locator to enter lat/long for this observation point.**28543 Lincoln Ave, Castaic, CA  
91384, USA  
(34.4395774, -118.6561263)**Record time at observation point**

7 May 2024 5:26 PM PDT

**Record Wind Speed (mph)**

5.4

**Record Wind Direction**

E

**Have the weather conditions changed since last recorded?**

No

<b>Are you experiencing any odors</b>	No
Stop #4: Intersection of Buchanan Way and Chiquito Canyon Road	
<b>Use map locator to enter lat/long for this observation point.</b>	Chiquito Canyon Rd & Taylor St, Val Verde, CA 91384, USA (34.443413, -118.65728299999999)
<b>Record time at observation point</b>	7 May 2024 5:28 PM PDT
<b>Record Wind Speed (mph)</b>	2.2
<b>Record Wind Direction</b>	S
<b>Have the weather conditions changed since last recorded?</b>	No
<b>Are you experiencing any odors</b>	No
Stop #5: Intersection of Lincoln Avenue and Harding Avenue	
<b>Use map locator to enter lat/long for this observation point.</b>	11629 Daleside Ave, Hawthorne, CA 90250, USA (34.443070999999996, -118.655496)
<b>Record time at observation point</b>	7 May 2024 5:27 PM PDT
<b>Record Wind Speed (mph)</b>	2
<b>Record Wind Direction</b>	N
<b>Have the weather conditions changed since last recorded?</b>	No
<b>Are you experiencing any odors</b>	No
Stop #6: Intersection of Chiquito Canyon Road and San Martinez Road	
<b>Use map locator to enter lat/long for this observation point.</b>	(34.4448544, -118.657748)
<b>Record time at observation point</b>	7 May 2024 5:29 PM PDT
<b>Record Wind Speed (mph)</b>	.4
<b>Record Wind Direction</b>	N
<b>Have the weather conditions changed since last recorded?</b>	No

**Are you experiencing any odors**

No

Stop #7: Intersection of San Martinez Road and Morningside Drive

**Use map locator to enter lat/long for this observation point.**

28922 Morningside Dr, Val Verde,  
CA 91384, USA  
(34.446678, -118.6609897)

**Record time at observation point**

7 May 2024 5:30 PM PDT

**Record Wind Speed (mph)**

2.7

**Record Wind Direction**

N

**Have the weather conditions changed since last recorded?**

No

**Are you experiencing any odors**

No

Stop #8: Intersection of Lexington Drive and Morningside Drive

**Use map locator to enter lat/long for this observation point.**

(34.4483533, -118.6606708)

**Record time at observation point**

7 May 2024 5:31 PM PDT

**Record Wind Speed (mph)**

.5

**Record Wind Direction**

N

**Have the weather conditions changed since last recorded?**

No

**Are you experiencing any odors**

No

Stop #9: Intersection of Val Verde Road and Trellis Road

**Use map locator to enter lat/long for this observation point.**

(34.448124, -118.6629121)

**Record time at observation point**

7 May 2024 5:32 PM PDT

**Record Wind Speed (mph)**

3.6

**Record Wind Direction**

S

**Have the weather conditions changed since last recorded?**

No

**Are you experiencing any odors**

No

Stop #10: Intersection of San Martinez Road and Euclid Ave.

**Use map locator to enter lat/long for this observation point.** (34.4478404, -118.6658723)

**Record time at observation point** 7 May 2024 5:33 PM PDT

**Record Wind Speed (mph)** 4

**Record Wind Direction** E

**Have the weather conditions changed since last recorded?** No

**Are you experiencing any odors** No

Stop #11: Intersection of San Martinez Road and Keningston Road

**Use map locator to enter lat/long for this observation point.** (34.4484382, -118.67086)

**Record time at observation point** 7 May 2024 5:34 PM PDT

**Record Wind Speed (mph)** 1.3

**Record Wind Direction** E

**Have the weather conditions changed since last recorded?** No

**Are you experiencing any odors** No

Stop #12: Intersection of Hunstock Street and Windsor Road

**Use map locator to enter lat/long for this observation point.** (34.4460313, -118.6494684)

**Record time at observation point** 7 May 2024 5:37 PM PDT

**Record Wind Speed (mph)** 3.6

**Record Wind Direction** NE

**Have the weather conditions changed since last recorded?** No

**Are you experiencing any odors** No

Stop #13: Intersection of Del Valle Road and Silver Street

**Use map locator to enter lat/long for this observation point.** (34.4486783, -118.6553205)

**Record time at observation point** 7 May 2024 5:40 PM PDT

**Record Wind Speed** 4.3

<b>Record Wind Direction</b>	SE
<b>Have the weather conditions changed since last recorded?</b>	No
<b>Are you experiencing any odors</b>	No
Stop #14: Intersection of Del Valle Road and Hasley Canyon Road	
<b>Use map locator to enter lat/long for this observation point.</b>	Del Valle Rd & Hasley Canyon Rd, California 91355, USA (34.456905, -118.64146400000001)
<b>Record time at observation point</b>	7 May 2024 5:41 PM PDT
<b>Record Wind Speed (mph)</b>	9.8
<b>Record Wind Direction</b>	E
<b>Have the weather conditions changed since last recorded?</b>	No
<b>Are you experiencing any odors</b>	No
Stop #15: Intersection of Hasley Canyon Road and Gibraltar Lane	
<b>Use map locator to enter lat/long for this observation point.</b>	28579 Gibraltar Ln, Castaic, CA 91384, USA (34.4551702, -118.63360240000002)
<b>Record time at observation point</b>	7 May 2024 5:43 PM PDT
<b>Record Wind Speed (mph)</b>	4.2
<b>Record Wind Direction</b>	NE
<b>Have the weather conditions changed since last recorded?</b>	No
<b>Are you experiencing any odors</b>	No
Stop #16: Intersection of Gibraltar Lane and Alton Way	
<b>Use map locator to enter lat/long for this observation point.</b>	28340 Alton Way, Castaic, CA 91384, USA (34.4547069, -118.630257)
<b>Record time at observation point</b>	7 May 2024 5:43 PM PDT
<b>Record Wind Speed (mph)</b>	6.5

<b>Record Wind Direction</b>	E
<b>Have the weather conditions changed since last recorded?</b>	No
<b>Are you experiencing any odors</b>	No
Stop #17: Intersection of Castlebury Place and Picadilly Place	
<b>Use map locator to enter lat/long for this observation point.</b>	29718 Castlebury Pl, Castaic, CA 91384, USA (34.453555099999996, -118.6274407)
<b>Record time at observation point</b>	7 May 2024 5:45 PM PDT
<b>Record Wind Speed (mph)</b>	0
<b>Have the weather conditions changed since last recorded?</b>	No
<b>Are you experiencing any odors</b>	No
Stop #18: Intersection of Gibraltar Lane and Springvale Lane	
<b>Use map locator to enter lat/long for this observation point.</b>	28257 Springvale Ln, Castaic, CA 91384, USA (34.4558965, -118.62827940000001)
<b>Record time at observation point</b>	7 May 2024 5:46 PM PDT
<b>Record Wind Speed (mph)</b>	3.2
<b>Record Wind Direction</b>	NE
<b>Have the weather conditions changed since last recorded?</b>	No
<b>Are you experiencing any odors</b>	No
Stop #19: Intersection of Gibraltar Lane and Cambridge Avenue	
<b>Use map locator to enter lat/long for this observation point.</b>	29830 Cambridge Ave, Castaic, CA 91384, USA (34.458257599999996, -118.62650179999999)
<b>Record time at observation point</b>	7 May 2024 5:46 PM PDT
<b>Record Wind Speed (mph)</b>	2
<b>Record Wind Direction</b>	E

<b>Have the weather conditions changed since last recorded?</b>	No
<b>Are you experiencing any odors</b>	No
Stop #20: Intersection of Cambridge Avenue and Hasley Canyon Road	
<b>Use map locator to enter lat/long for this observation point.</b>	29615 Cambridge Ave, Castaic, CA 91384, USA (34.4551637, -118.62194369999999)
<b>Record time at observation point</b>	7 May 2024 5:47 PM PDT
<b>Record Wind Speed (mph)</b>	2.
<b>Record Wind Direction</b>	SE
<b>Have the weather conditions changed since last recorded?</b>	No
<b>Are you experiencing any odors</b>	No
Stop #21: Intersection of The Old Road and Hillcrest Parkway	
<b>Use map locator to enter lat/long for this observation point.</b>	The Old Rd & Hillcrest Pky, Castaic, CA 91384, USA (34.470684, -118.61676600000001)
<b>Record time at observation point</b>	7 May 2024 5:50 PM PDT
<b>Record Wind Speed (mph)</b>	1.6
<b>Record Wind Direction</b>	N
<b>Have the weather conditions changed since last recorded?</b>	No
<b>Are you experiencing any odors</b>	No
Stop #22: Intersection of Hillcrest Parkway and Park Vista Drive at Castaic Elementary School	
<b>Use map locator to enter lat/long for this observation point.</b>	28332 Foothill Rd, Castaic, CA 91384, USA (34.471634099999996, -118.62992239999998)
<b>Record time at observation point</b>	7 May 2024 5:52 PM PDT
<b>Record Wind Speed (mph)</b>	1.5



<b>Record Wind Direction</b>	N
------------------------------	---

<b>Have the weather conditions changed since last recorded?</b>	No
---	----

<b>Are you experiencing any odors</b>	No
---------------------------------------	----

Stop #23: Intersection of Creekbed Road and Firebrand Drive

<b>Use map locator to enter lat/long for this observation point.</b>	29796 Creekbed Rd, Castaic, CA 91384, USA (34.4575992, -118.61958519999999)
--	--

<b>Record time at observation point</b>	7 May 2024 5:48 PM PDT
---	------------------------

<b>Record Wind Speed (mph)</b>	.9
--------------------------------	----

<b>Record Wind Direction</b>	SE
------------------------------	----

<b>Have the weather conditions changed since last recorded?</b>	No
---	----

<b>Are you experiencing any odors</b>	No
---------------------------------------	----

Stop #24: Intersection of The Old Road and Live Oak Road

<b>Use map locator to enter lat/long for this observation point.</b>	27602 Hartford Ave, Castaic, CA 91384, USA (34.453196, -118.61702079999998)
--	--

<b>Record time at observation point</b>	7 May 2024 5:58 PM PDT
---	------------------------

<b>Record Wind Speed (mph)</b>	3.3
--------------------------------	-----

<b>Record Wind Direction</b>	N
------------------------------	---

<b>Have the weather conditions changed since last recorded?</b>	No
---	----

<b>Are you experiencing any odors</b>	No
---------------------------------------	----

Stop #25: Intersection of Live Oak Road and Hidden Trail Road

<b>Use map locator to enter lat/long for this observation point.</b>	27662 Buckskin Dr, Castaic, CA 91384, USA (34.4501784, -118.6179979)
--	--

<b>Record time at observation point</b>	7 May 2024 5:59 PM PDT
---	------------------------

<b>Record Wind Speed (mph)</b>	2.5
--------------------------------	-----

<b>Record Wind Direction</b>	N
<b>Have the weather conditions changed since last recorded?</b>	No
<b>Are you experiencing any odors</b>	No
Stop #26: Intersection of Live Oak Elementary School at Saddleridge Way	
<b>Use map locator to enter lat/long for this observation point.</b>	27710 Rangewood Rd, Castaic, CA 91384, USA (34.450107599999996, -118.61922759999999)
<b>Record time at observation point</b>	7 May 2024 6:00 PM PDT
<b>Record Wind Speed (mph)</b>	4.2
<b>Record Wind Direction</b>	N
<b>Have the weather conditions changed since last recorded?</b>	No
<b>Are you experiencing any odors</b>	No
Stop #27: Intersection of Rangewood Road and Buckskin Drive	
<b>Use map locator to enter lat/long for this observation point.</b>	29165 Saddleridge Way, Castaic, CA 91384, USA (34.4491454, -118.62033539999999)
<b>Record time at observation point</b>	7 May 2024 6:00 PM PDT
<b>Record Wind Speed (mph)</b>	5.1
<b>Record Wind Direction</b>	N
<b>Have the weather conditions changed since last recorded?</b>	No
<b>Are you experiencing any odors</b>	Yes
<b>Description of Odor</b>	Landfill Gas
<b>Intensity of Odor</b>	2 - Light odor detected
<b>Are any corrective actions needed?</b>	No
Stop #28: Intersection of Quincy Street and Cambridge Avenue	
<b>Use map locator to enter lat/long for this observation point.</b>	27803 Quincy St, Castaic, CA

91384, USA  
(34.453026699999995,  
-118.62002930000001)

**Record time at observation point** 7 May 2024 6:02 PM PDT

**Record Wind Speed (mph)** 0

**Have the weather conditions changed since last recorded?** No

**Are you experiencing any odors** No

Stop #29: Intersection of Hasley Canyon Road and Commerce Center Drive (Santa Clarita Valley International School & Playmakers Preschool)

**Use map locator to enter lat/long for this observation point.** 27155-27101 Hasley Canyon Rd,  
Castaic, CA 91384, USA  
(34.4512692,  
-118.62551289999999)

**Record time at observation point** 7 May 2024 6:04 PM PDT

**Record Wind Speed (mph)** .9

**Record Wind Direction** N

**Have the weather conditions changed since last recorded?** No

**Are you experiencing any odors** No

Stop #30: Intersection of Commerce Center Drive and Witherspoon Parkway

**Use map locator to enter lat/long for this observation point.** Commerce Center Dr &  
Witherspoon Pky, California  
91384, USA  
(34.445912, -118.626105)

**Record time at observation point** 7 May 2024 6:04 PM PDT

**Record Wind Speed (mph)** 1.8

**Record Wind Direction** N

**Have the weather conditions changed since last recorded?** No

**Are you experiencing any odors** No

Stop #31: Intersection of Franklin Parkway and driveway leading to the United States Postal Service

Use map locator to enter lat/long for this observation point.

28000 Franklin Pkwy, Valencia, CA  
91355, USA  
(34.4340219, -118.6285406)

Record time at observation point

7 May 2024 6:07 PM PDT

Record Wind Speed (mph)

4.2

Record Wind Direction

NE

Have the weather conditions changed since last recorded?

No

Are you experiencing any odors

No

Stop #32: Intersection of Henry Mayo Drive and Cambridge View Drive, leading into the Valencia Travel Village RV Resort

Use map locator to enter lat/long for this observation point.

(34.4269493, -118.6384307)

Record time at observation point

7 May 2024 6:09 PM PDT

Record Wind Speed (mph)

2.2

Record Wind Direction

E

Have the weather conditions changed since last recorded?

No

Are you experiencing any odors

No

Odor Compliance with Stipulated Order for Abatement

At 3 or more stops have you recorded any Landfill Odor Intensity of 3 (3 - Moderate Odor) or higher?

No

**Recorder Signature**



isaac dominguez  
7 May 2024 6:09 PM PDT

---

**Upon completion of this patrol, please check the box to trigger necessary notifications.**

---



# 4050 - Chiquita Odor Patrol Template

Complete

<b>Score</b>	3 / 3 (100%)	<b>Flagged items</b>	19	<b>Actions</b>	0
<b>Conducted on</b>	7 May 2024 7:07 AM PDT				
<b>Prepared by</b>	Chiquita Landfill				
<b>If the name of the person conducting the Patrol does not appear above, please enter it here:</b>	Julian Jenkins				
<b>What type of patrol is this?</b>	Regular Patrol				
<b>Weather Conditions at the time of patrol.</b>	Sunny				
<b>Temperature at time of Patrol</b>	50°F Should be between -50°F to 125°F				
<b>I acknowledge that I have not visited the working face or other on-site areas where exposed trash or landfill odors such as, but not limited to landfill gas odors, refuse or refuse contaminated material odors, or landfill liquids/landfill leachate odors exist within four hours prior to conducting this odor surveillance.</b>	<input checked="" type="checkbox"/>				
<b>I acknowledge that I will assess each Patrol Stop while standing outside of the vehicle.</b>	<input checked="" type="checkbox"/>				

**Flagged items**

19 flagged

Odor Patrol Stops / Stop #4: Intersection of Buchanan Way and Chiquito Canyon Road

**Are you experiencing any odors**

Yes

Odor Patrol Stops / Stop #6: Intersection of Chiquito Canyon Road and San Martinez Road

**Are you experiencing any odors**

Yes

Odor Patrol Stops / Stop #7: Intersection of San Martinez Road and Morningside Drive

**Are you experiencing any odors**

Yes

Odor Patrol Stops / Stop #9: Intersection of Val Verde Road and Trellis Road

**Are you experiencing any odors**

Yes

Odor Patrol Stops / Stop #12: Intersection of Hunstock Street and Windsor Road

**Are you experiencing any odors**

Yes

Odor Patrol Stops / Stop #12: Intersection of Hunstock Street and Windsor Road

**Intensity of Odor**

3 - Moderate Odor

Odor Patrol Stops / Stop #13: Intersection of Del Valle Road and Silver Street

**Are you experiencing any odors**

Yes

Odor Patrol Stops / Stop #13: Intersection of Del Valle Road and Silver Street

**Intensity of Odor**

4 -Strong Odor

Odor Patrol Stops / Stop #14: Intersection of Del Valle Road and Hasley Canyon Road

**Are you experiencing any odors**

Yes

Odor Patrol Stops / Stop #14: Intersection of Del Valle Road and Hasley Canyon Road

**Intensity of Odor**

3 - Moderate Odor

Odor Patrol Stops / Stop #15: Intersection of Hasley Canyon Road and Gibraltar Lane

**Are you experiencing any odors**

Yes

Odor Patrol Stops / Stop #16: Intersection of Gibraltar Lane and Alton Way

**Are you experiencing any odors**

Yes

Odor Patrol Stops / Stop #16: Intersection of Gibraltar Lane and Alton Way

**Intensity of Odor**

3 - Moderate Odor

Odor Patrol Stops / Stop #17: Intersection of Castlebury Place and Picadilly Place

**Are you experiencing any odors**

Yes

Odor Patrol Stops / Stop #18: Intersection of Gibraltar Lane and Springvale Lane

**Are you experiencing any odors**

Yes

Odor Patrol Stops / Stop #23: Intersection of Creekbed Road and Firebrand Drive

**Are you experiencing any odors**

Yes

Odor Patrol Stops / Stop #25: Intersection of Live Oak Road and Hidden Trail Road

**Are you experiencing any odors**

Yes

Odor Patrol Stops / Stop #29: Intersection of Hasley Canyon Road and Commerce Center Drive (Santa Clarita Valley International School & Playmakers Preschool)

**Are you experiencing any odors**

Yes

Odor Patrol Stops / Odor Compliance with Stipulated Order for Abatement

**At 3 or more stops have you recorded any Landfill Odor Intensity of 3 (3 - Moderate Odor) or higher?**

Yes



**Odor Patrol Stops**

19 flagged

Stop #1: Chiquito Canyon Road and Driveway leading to the LA County Fire's Del Valle Regional Training Center

**Use map locator to enter lat/long for this observation point.**

28101 Chiquito Canyon Rd,  
Castaic, CA 91384, USA  
(34.4317609, -118.6589423)

**Record time at observation point**

7 May 2024 9:38 AM PDT

**Record Wind Speed (mph)**

3.8

**Record Wind Direction**

SE

**Have the weather conditions changed since start of patrol?**

No

**Are you experiencing any odors**

No

Stop #2: Intersection of Chiquito Canyon Road and Lincoln Avenue

**Use map locator to enter lat/long for this observation point.**

Chiquito Canyon Rd & Lincoln Ave,  
California 91355, USA  
(34.437901, -118.658324)

**Record time at observation point**

7 May 2024 9:36 AM PDT

**Record Wind Speed (mph)**

2.0

**Record Wind Direction**

S

**Have the weather conditions changed since last recorded?**

No

**Are you experiencing any odors**

No

Stop #3: Intersection of Lincoln Avenue and Jackson Street

**Use map locator to enter lat/long for this observation point.**

28543 Lincoln Ave, Castaic, CA  
91384, USA  
(34.4395774, -118.6561263)

**Record time at observation point**

7 May 2024 9:33 AM PDT

**Record Wind Speed (mph)**

3.1

**Record Wind Direction**

S

**Have the weather conditions changed since last recorded?**

No

<b>Are you experiencing any odors</b>	No
Stop #4: Intersection of Buchanan Way and Chiquito Canyon Road	1 flagged
<b>Use map locator to enter lat/long for this observation point.</b>	28703 Chiquito Canyon Rd, Castaic, CA 91384, USA (34.441859799999996, -118.6573111)
<b>Record time at observation point</b>	7 May 2024 9:28 AM PDT
<b>Record Wind Speed (mph)</b>	3.1
<b>Record Wind Direction</b>	S
<b>Have the weather conditions changed since last recorded?</b>	No
<b>Are you experiencing any odors</b>	Yes
<b>Description of Odor</b>	Other
<b>Describe "Other" Odor</b>	Fresh cut grass
<b>Intensity of Odor</b>	2 - Light odor detected
<b>Are any corrective actions needed?</b>	No
Stop #5: Intersection of Lincoln Avenue and Harding Avenue	
<b>Use map locator to enter lat/long for this observation point.</b>	28732 Lincoln Ave, Santa Clarita, CA 91384, USA (34.442642600000006, -118.65548829999999)
<b>Record time at observation point</b>	7 May 2024 9:31 AM PDT
<b>Record Wind Speed (mph)</b>	2.5
<b>Record Wind Direction</b>	S
<b>Have the weather conditions changed since last recorded?</b>	No
<b>Are you experiencing any odors</b>	No
Stop #6: Intersection of Chiquito Canyon Road and San Martinez Road	1 flagged
<b>Use map locator to enter lat/long for this observation point.</b>	30006 San Martinez Rd, Val Verde, CA 91384, USA (34.444958299999996,

-118.6580404)

<b>Record time at observation point</b>	7 May 2024 9:26 AM PDT
<b>Record Wind Speed (mph)</b>	3.1
<b>Record Wind Direction</b>	SE
<b>Have the weather conditions changed since last recorded?</b>	No
<b>Are you experiencing any odors</b>	Yes
<b>Description of Odor</b>	Landfill Gas
<b>Intensity of Odor</b>	1 - Very light odor detected
<b>Are any corrective actions needed?</b>	
Stop #7: Intersection of San Martinez Road and Morningside Drive	1 flagged
<b>Use map locator to enter lat/long for this observation point.</b>	30139 San Martinez Rd, Castaic, CA 91384, USA (34.44624, -118.66109490000001)

<b>Record time at observation point</b>	7 May 2024 9:24 AM PDT
<b>Record Wind Speed (mph)</b>	2.2
<b>Record Wind Direction</b>	SE
<b>Have the weather conditions changed since last recorded?</b>	No
<b>Are you experiencing any odors</b>	Yes
<b>Description of Odor</b>	Landfill Gas
<b>Intensity of Odor</b>	1 - Very light odor detected
<b>Are any corrective actions needed?</b>	
Stop #8: Intersection of Lexington Drive and Morningside Drive	
<b>Use map locator to enter lat/long for this observation point.</b>	29043 Morningside Dr, Castaic, CA 91384, USA (34.4482856, -118.6609568)

<b>Record time at observation point</b>	7 May 2024 9:22 AM PDT
<b>Record Wind Speed (mph)</b>	1.3

<b>Record Wind Direction</b>	S
<b>Have the weather conditions changed since last recorded?</b>	No
<b>Are you experiencing any odors</b>	No
Stop #9: Intersection of Val Verde Road and Trellis Road	1 flagged
<b>Use map locator to enter lat/long for this observation point.</b>	(34.4481258, -118.6628527)
<b>Record time at observation point</b>	7 May 2024 9:19 AM PDT
<b>Record Wind Speed (mph)</b>	1.3
<b>Record Wind Direction</b>	SW
<b>Have the weather conditions changed since last recorded?</b>	No
<b>Are you experiencing any odors</b>	Yes
<b>Description of Odor</b>	Landfill Gas
<b>Intensity of Odor</b>	2 - Light odor detected
<b>Are any corrective actions needed?</b>	
Stop #10: Intersection of San Martinez Road and Euclid Ave.	
<b>Use map locator to enter lat/long for this observation point.</b>	30333 San Martinez Rd, Castaic, CA 91384, USA (34.4478645, -118.66565609999999)
<b>Record time at observation point</b>	7 May 2024 9:13 AM PDT
<b>Record Wind Speed (mph)</b>	0.9
<b>Record Wind Direction</b>	SE
<b>Have the weather conditions changed since last recorded?</b>	No
<b>Are you experiencing any odors</b>	No
Stop #11: Intersection of San Martinez Road and Keningston Road	
<b>Use map locator to enter lat/long for this observation point.</b>	30706 San Martinez Rd, Castaic, CA 91384, USA (34.4482536, -118.67128400000001)

Record time at observation point

7 May 2024 9:17 AM PDT

Record Wind Speed (mph) 2.2

Record Wind Direction SE

Have the weather conditions changed since last recorded? No

Are you experiencing any odors No

Stop #12: Intersection of Hunstock Street and Windsor Road 2 flagged

Use map locator to enter lat/long for this observation point. (34.4459977, -118.6495385)

Record time at observation point 7 May 2024 9:09 AM PDT

Record Wind Speed (mph) 1.3

Record Wind Direction SW

Have the weather conditions changed since last recorded? No

Are you experiencing any odors Yes

Description of Odor Landfill Gas

Intensity of Odor 3 - Moderate Odor

Are any corrective actions needed?

Stop #13: Intersection of Del Valle Road and Silver Street 2 flagged

Use map locator to enter lat/long for this observation point. Del Valle Rd & Silver St, Val Verde, CA 91384, USA (34.448242, -118.65554999999999)

Record time at observation point 7 May 2024 9:05 AM PDT

Record Wind Speed 2.0

Record Wind Direction S

Have the weather conditions changed since last recorded? No

Are you experiencing any odors Yes

Description of Odor Landfill Gas

Intensity of Odor

4 -Strong Odor

Are any corrective actions needed?

Stop #14: Intersection of Del Valle Road and Hasley Canyon Road

2 flagged

Use map locator to enter lat/long for this observation point.

Del Valle Rd & Hasley Canyon Rd,  
Hasley Canyon, CA 91384, USA  
(34.456818999999996,  
-118.64180300000001)

Record time at observation point

7 May 2024 9:03 AM PDT

Record Wind Speed (mph)

2.0

Record Wind Direction

E

Have the weather conditions changed since last recorded?

No

Are you experiencing any odors

Yes

Description of Odor

Landfill Gas

Landfill Leachate

Intensity of Odor

3 - Moderate Odor

Are any corrective actions needed?

Stop #15: Intersection of Hasley Canyon Road and Gibraltar Lane

1 flagged

Use map locator to enter lat/long for this observation point.

(34.4551354, -118.6335255)

Record time at observation point

7 May 2024 9:00 AM PDT

Record Wind Speed (mph)

0.9

Record Wind Direction

SE

Have the weather conditions changed since last recorded?

No

Are you experiencing any odors

Yes

Description of Odor

Landfill Gas

Other

Describe "Other" Odor

Sweet chemical odor

Intensity of Odor

1 - Very light odor detected

Are any corrective actions needed?

Stop #16: Intersection of Gibraltar Lane and Alton Way

2 flagged

Use map locator to enter lat/long for this observation point.

28341 Alton Way, Castaic, CA  
91384, USA  
(34.454834999999996,  
-118.62971519999999)

Record time at observation point

7 May 2024 8:58 AM PDT

Record Wind Speed (mph)

0.7

Record Wind Direction

S

Have the weather conditions changed since last recorded?

No

Are you experiencing any odors

Yes

Description of Odor

Landfill Gas

Landfill Chemical

Intensity of Odor

3 - Moderate Odor

Are any corrective actions needed?

Stop #17: Intersection of Castlebury Place and Picadilly Place

1 flagged

Use map locator to enter lat/long for this observation point.

661 Your Home Away!, Castaic, CA  
91384, USA  
(34.4536497,  
-118.62767199999998)

Record time at observation point

7 May 2024 8:55 AM PDT

Record Wind Speed (mph)

0.2

Record Wind Direction

E

Have the weather conditions changed since last recorded?

No

Are you experiencing any odors

Yes

Description of Odor

Landfill Chemical

**Intensity of Odor**

1 - Very light odor detected

**Are any corrective actions needed?**

Stop #18: Intersection of Gibraltar Lane and Springvale Lane

1 flagged

**Use map locator to enter lat/long for this observation point.**

28256 Springvale Ln, Castaic, CA  
91384, USA  
(34.455531199999996,  
-118.62853489999999)

**Record time at observation point**

7 May 2024 8:53 AM PDT

**Record Wind Speed (mph)**

0

**Have the weather conditions changed since last recorded?**

No

**Are you experiencing any odors**

Yes

**Description of Odor**

Landfill Chemical

**Intensity of Odor**

2 - Light odor detected

**Are any corrective actions needed?**

Stop #19: Intersection of Gibraltar Lane and Cambridge Avenue

**Use map locator to enter lat/long for this observation point.**

28003 Gibraltar Ln, Castaic, CA  
91384, USA  
(34.4583288, -118.6270032)

**Record time at observation point**

7 May 2024 8:51 AM PDT

**Record Wind Speed (mph)**

0.4

**Record Wind Direction**

SW

**Have the weather conditions changed since last recorded?**

No

**Are you experiencing any odors**

No

Stop #20: Intersection of Cambridge Avenue and Hasley Canyon Road

**Use map locator to enter lat/long for this observation point.**


29619 Newport Pl, Castaic, CA  
91384, USA  
(34.454428199999995,  
-118.62139669999998)

**Record time at observation point**

7 May 2024 7:24 AM PDT



<b>Record Wind Speed (mph)</b>	1.3
<b>Record Wind Direction</b>	S
<b>Have the weather conditions changed since last recorded?</b>	No
<b>Are you experiencing any odors</b>	No
Stop #21: Intersection of The Old Road and Hillcrest Parkway	
<b>Use map locator to enter lat/long for this observation point.</b>	The Old Rd & Hillcrest Pky, California 91384, USA (34.470033, -118.61671299999998)
<b>Record time at observation point</b>	7 May 2024 8:42 AM PDT
<b>Record Wind Speed (mph)</b>	2.7
<b>Record Wind Direction</b>	S
<b>Have the weather conditions changed since last recorded?</b>	No
<b>Are you experiencing any odors</b>	No
Stop #22: Intersection of Hillcrest Parkway and Park Vista Drive at Castaic Elementary School	
<b>Use map locator to enter lat/long for this observation point.</b>	28332 Foothill Rd, Castaic, CA 91384, USA (34.471645699999996, -118.62989749999998)
<b>Record time at observation point</b>	7 May 2024 8:39 AM PDT
<b>Record Wind Speed (mph)</b>	0.4
<b>Record Wind Direction</b>	SW
<b>Have the weather conditions changed since last recorded?</b>	No
<b>Are you experiencing any odors</b>	No
Stop #23: Intersection of Creekbed Road and Firebrand Drive	
<b>Use map locator to enter lat/long for this observation point.</b>	1 flagged (34.4579494, -118.6196483)
<b>Record time at observation point</b>	7 May 2024 8:45 AM PDT
<b>Record Wind Speed (mph)</b>	0

Have the weather conditions changed since last recorded?	No
Are you experiencing any odors	Yes
Description of Odor	Other
Describe "Other" Odor	Household waste
Carts are at the curb for collection today.	
	
Photo 1	
Intensity of Odor	1 - Very light odor detected
Are any corrective actions needed?	No
Stop #24: Intersection of The Old Road and Live Oak Road	
Use map locator to enter lat/long for this observation point.	29465 The Old Rd, Castaic, CA 91384, USA (34.4521886, -118.61658089999999)
Record time at observation point	7 May 2024 8:32 AM PDT
Record Wind Speed (mph)	0.9
Record Wind Direction	SW
Have the weather conditions changed since last recorded?	No
Are you experiencing any odors	No
Stop #25: Intersection of Live Oak Road and Hidden Trail Road	
1 flagged	
Use map locator to enter lat/long for this observation point.	27662 Buckskin Dr, Castaic, CA 91384, USA (34.4501784, -118.6179979)
Record time at observation point	7 May 2024 8:29 AM PDT
Record Wind Speed (mph)	3.3
Record Wind Direction	SW
Have the weather conditions changed since last recorded?	No

<b>Are you experiencing any odors</b>	Yes
<b>Description of Odor</b>	Other
<b>Describe "Other" Odor</b>	Gear oil
<b>Intensity of Odor</b>	1 - Very light odor detected
<b>Are any corrective actions needed?</b>	No
Stop #26: Intersection of Live Oak Elementary School at Saddleridge Way	
<b>Use map locator to enter lat/long for this observation point.</b>	27710 Rangewood Rd, Castaic, CA 91384, USA (34.450107599999996, -118.61922759999999)
<b>Record time at observation point</b>	7 May 2024 8:27 AM PDT
<b>Record Wind Speed (mph)</b>	1.3
<b>Record Wind Direction</b>	SW
<b>Have the weather conditions changed since last recorded?</b>	No
<b>Are you experiencing any odors</b>	No
Stop #27: Intersection of Rangewood Road and Buckskin Drive	
<b>Use map locator to enter lat/long for this observation point.</b>	29209 Saddleridge Way, Castaic, CA 91384, USA (34.4494168, -118.6203479)
<b>Record time at observation point</b>	7 May 2024 8:26 AM PDT
<b>Record Wind Speed (mph)</b>	1.3
<b>Record Wind Direction</b>	S
<b>Have the weather conditions changed since last recorded?</b>	No
<b>Are you experiencing any odors</b>	No
Stop #28: Intersection of Quincy Street and Cambridge Avenue	
<b>Use map locator to enter lat/long for this observation point.</b>	27803 Quincy St, Castaic, CA 91384, USA (34.453016399999996, -118.62001029999998)

Record time at observation point

7 May 2024 8:22 AM PDT

Record Wind Speed (mph)

3.6

Record Wind Direction

SW

Have the weather conditions changed since last recorded?

No

Are you experiencing any odors

No

Stop #29: Intersection of Hasley Canyon Road and Commerce Center Drive (Santa Clarita Valley International School & Playmakers Preschool)

1 flagged

Use map locator to enter lat/long for this observation point.

28050 Hasley Canyon Rd, Castaic,  
CA 91384, USA  
(34.4509472, -118.6247111)

Record time at observation point

7 May 2024 7:20 AM PDT

Record Wind Speed (mph)

2.0

Record Wind Direction

W

Have the weather conditions changed since last recorded?

No

Are you experiencing any odors

Yes

Description of Odor

Other

Describe "Other" Odor

Chemical citrus odor

Intensity of Odor

1 - Very light odor detected

Are any corrective actions needed?

No

Stop #30: Intersection of Commerce Center Drive and Witherspoon Parkway

Use map locator to enter lat/long for this observation point.

Commerce Center Dr &  
Witherspoon Pky, California  
91355, USA  
(34.445074999999996,  
-118.62639800000001)

Record time at observation point

7 May 2024 7:18 AM PDT

Record Wind Speed (mph)

2.0

Record Wind Direction

W

<b>Have the weather conditions changed since last recorded?</b>	No
<b>Are you experiencing any odors</b>	No
Stop #31: Intersection of Franklin Parkway and driveway leading to the United States Postal Service	
<b>Use map locator to enter lat/long for this observation point.</b>	28000 Franklin Pkwy, Valencia, CA 91355, USA (34.4343006, -118.6279532)
<b>Record time at observation point</b>	7 May 2024 7:16 AM PDT
<b>Record Wind Speed (mph)</b>	2.0
<b>Record Wind Direction</b>	E
<b>Have the weather conditions changed since last recorded?</b>	No
<b>Are you experiencing any odors</b>	No
Stop #32: Intersection of Henry Mayo Drive and Cambridge View Drive, leading into the Valencia Travel Village RV Resort	
<b>Use map locator to enter lat/long for this observation point.</b>	Cambridge View Dr, Valencia, CA 91355, USA (34.4295944, -118.6247953)
<b>Record time at observation point</b>	7 May 2024 7:12 AM PDT
<b>Record Wind Speed (mph)</b>	2.0
<b>Record Wind Direction</b>	NE
<b>Have the weather conditions changed since last recorded?</b>	No
<b>Are you experiencing any odors</b>	No
<b>Odor Compliance with Stipulated Order for Abatement</b>	1 flagged
<b>At 3 or more stops have you recorded any Landfill Odor Intensity of 3 (3 - Moderate Odor) or higher?</b>	Yes

By selecting Yes to the above question, the landfill operating staff will automatically be notified immediately via email of this response. Upon receiving such notification, Chiquita shall review and modify as appropriate fan placement, and conduct a visual inspection of the Reaction Area to assess, and address as needed, any cracks in the surface of the area.

**Recorder Signature**



Julian Jenkins  
7 May 2024 9:38 AM PDT

---

**Upon completion of this patrol, please check the box to trigger necessary notifications.**

## Media summary



Photo 1

# 4050 - Chiquita Odor Patrol Template

Complete

<b>Score</b>	3 / 3 (100%)	<b>Flagged items</b>	3	<b>Actions</b>	0
<b>Conducted on</b>	8 May 2024 5:12 PM PDT				
<b>Prepared by</b>	Chiquita Landfill				
<b>If the name of the person conducting the Patrol does not appear above, please enter it here:</b>	Isaac and adrian				
<b>What type of patrol is this?</b>	Regular Patrol				
<b>Weather Conditions at the time of patrol.</b>	Sunny				
<b>Temperature at time of Patrol</b>	79°F Should be between -50°F to 125°F				
<b>I acknowledge that I have not visited the working face or other on-site areas where exposed trash or landfill odors such as, but not limited to landfill gas odors, refuse or refuse contaminated material odors, or landfill liquids/landfill leachate odors exist within four hours prior to conducting this odor surveillance.</b>	<input checked="" type="checkbox"/>				
<b>I acknowledge that I will assess each Patrol Stop while standing outside of the vehicle.</b>	<input checked="" type="checkbox"/>				



**Flagged items**

3 flagged

Odor Patrol Stops / Stop #25: Intersection of Live Oak Road and Hidden Trail Road

**Are you experiencing any odors**

Yes

Odor Patrol Stops / Stop #30: Intersection of Commerce Center Drive and Witherspoon Parkway

**Are you experiencing any odors**

Yes

Odor Patrol Stops / Stop #30: Intersection of Commerce Center Drive and Witherspoon Parkway

**Intensity of Odor**

3 - Moderate Odor

Odor Patrol Stops		3 flagged
Stop #1: Chiquito Canyon Road and Driveway leading to the LA County Fire's Del Valle Regional Training Center		
Use map locator to enter lat/long for this observation point.	(34.432745, -118.6590123)	
Record time at observation point	8 May 2024 5:15 PM PDT	
Record Wind Speed (mph)	10.3	
Record Wind Direction	S	
Have the weather conditions changed since start of patrol?	No	
Are you experiencing any odors	No	
Stop #2: Intersection of Chiquito Canyon Road and Lincoln Avenue		
Use map locator to enter lat/long for this observation point.	28464 Chiquito Canyon Rd, Castaic, CA 91384, USA (34.438305899999996, -118.65799469999999)	
Record time at observation point	8 May 2024 5:16 PM PDT	
Record Wind Speed (mph)	10.3	
Record Wind Direction	N	
Have the weather conditions changed since last recorded?	No	
Are you experiencing any odors	No	
Stop #3: Intersection of Lincoln Avenue and Jackson Street		
Use map locator to enter lat/long for this observation point.	28611 Lincoln Ave, Val Verde, CA 91384, USA (34.4398361, -118.656019)	
Record time at observation point	8 May 2024 5:17 PM PDT	
Record Wind Speed (mph)	8.9	
Record Wind Direction	NE	
Have the weather conditions changed since last recorded?	No	
Are you experiencing any odors	No	

Stop #4: Intersection of Buchanan Way and Chiquito Canyon Road

Use map locator to enter lat/long for this observation point.

Chiquito Canyon Rd & Taylor St,  
Val Verde, CA 91384, USA  
(34.443413,  
-118.65728299999999)

Record time at observation point

8 May 2024 5:19 PM PDT

Record Wind Speed (mph)

4.5

Record Wind Direction

N

Have the weather conditions changed since last recorded?

No

Are you experiencing any odors

No

Stop #5: Intersection of Lincoln Avenue and Harding Avenue

Use map locator to enter lat/long for this observation point.

11629 Daleside Ave, Hawthorne,  
CA 90250, USA  
(34.443070999999996,  
-118.655496)

Record time at observation point

8 May 2024 5:18 PM PDT

Record Wind Speed (mph)

3.6

Record Wind Direction

N

Have the weather conditions changed since last recorded?

No

Are you experiencing any odors

No

Stop #6: Intersection of Chiquito Canyon Road and San Martinez Road

Use map locator to enter lat/long for this observation point.

San Martinez Rd & Chiquito  
Canyon Rd, Val Verde, CA 91384,  
USA  
(34.445074, -118.657935)

Record time at observation point

8 May 2024 5:19 PM PDT

Record Wind Speed (mph)

0

Have the weather conditions changed since last recorded?

No

Are you experiencing any odors

No

Stop #7: Intersection of San Martinez Road and Morningside Drive

29012 Concourse Dr, Val Verde, CA  
91384, USA  
(34.4468623,  
-118.66154919999998)

Use map locator to enter lat/long for this observation point.

Record time at observation point

8 May 2024 5:20 PM PDT

Record Wind Speed (mph)

3.6

Record Wind Direction

NE

Have the weather conditions changed since last recorded?

No

Are you experiencing any odors

No

Stop #8: Intersection of Lexington Drive and Morningside Drive

Use map locator to enter lat/long for this observation point.

(34.448397, -118.660709)

Record time at observation point

8 May 2024 5:21 PM PDT

Record Wind Speed (mph)

4.9

Record Wind Direction

NE

Have the weather conditions changed since last recorded?

No

Are you experiencing any odors

No

Stop #9: Intersection of Val Verde Road and Trellis Road

Use map locator to enter lat/long for this observation point.

(34.4480551, -118.6629509)

Record time at observation point

8 May 2024 5:23 PM PDT

Record Wind Speed (mph)

2.5

Record Wind Direction

S

Have the weather conditions changed since last recorded?

No

Are you experiencing any odors

No

Stop #10: Intersection of San Martinez Road and Euclid Ave.

Use map locator to enter lat/long for this observation point.

(34.4477516, -118.6657917)

Record time at observation point

8 May 2024 5:24 PM PDT

Record Wind Speed (mph)

5.8

Record Wind Direction

E

Have the weather conditions changed since last recorded?

No

Are you experiencing any odors

No

Stop #11: Intersection of San Martinez Road and Keningston Road

30703 San Martinez Rd, Castaic,  
CA 91384, USA  
(34.448692199999996,  
-118.6712099)

Use map locator to enter lat/long for this observation point.

Record time at observation point

8 May 2024 5:25 PM PDT

Record Wind Speed (mph)

.4

Record Wind Direction

E

Have the weather conditions changed since last recorded?

No

Are you experiencing any odors

No

Stop #12: Intersection of Hunstock Street and Windsor Road

Use map locator to enter lat/long for this observation point.

(34.4460253, -118.6494889)

Record time at observation point

8 May 2024 5:29 PM PDT

Record Wind Speed (mph)

.9

Record Wind Direction

NE

Have the weather conditions changed since last recorded?

No

Are you experiencing any odors

No

Stop #13: Intersection of Del Valle Road and Silver Street

Use map locator to enter lat/long for this observation point.

(34.448649, -118.6552431)

Record time at observation point

8 May 2024 5:31 PM PDT

Record Wind Speed

6.9

<b>Record Wind Direction</b>	NE
<b>Have the weather conditions changed since last recorded?</b>	No
<b>Are you experiencing any odors</b>	No
Stop #14: Intersection of Del Valle Road and Hasley Canyon Road	
<b>Use map locator to enter lat/long for this observation point.</b>	Del Valle Rd & Hasley Canyon Rd, California 91355, USA (34.456905, -118.64146400000001)
<b>Record time at observation point</b>	8 May 2024 5:33 PM PDT
<b>Record Wind Speed (mph)</b>	5.8
<b>Record Wind Direction</b>	NE
<b>Have the weather conditions changed since last recorded?</b>	No
<b>Are you experiencing any odors</b>	No
Stop #15: Intersection of Hasley Canyon Road and Gibraltar Lane	
<b>Use map locator to enter lat/long for this observation point.</b>	(34.4551039, -118.6334129)
<b>Record time at observation point</b>	8 May 2024 5:34 PM PDT
<b>Record Wind Speed (mph)</b>	6.3
<b>Record Wind Direction</b>	NE
<b>Have the weather conditions changed since last recorded?</b>	No
<b>Are you experiencing any odors</b>	No
Stop #16: Intersection of Gibraltar Lane and Alton Way	
<b>Use map locator to enter lat/long for this observation point.</b>	28340 Alton Way, Castaic, CA 91384, USA (34.4547214, -118.6302393)
<b>Record time at observation point</b>	8 May 2024 5:35 PM PDT
<b>Record Wind Speed (mph)</b>	8.5
<b>Record Wind Direction</b>	NE

<b>Have the weather conditions changed since last recorded?</b>	No
<b>Are you experiencing any odors</b>	No
Stop #17: Intersection of Castlebury Place and Picadilly Place	
<b>Use map locator to enter lat/long for this observation point.</b>	29724 Castlebury Pl, Castaic, CA 91384, USA (34.4537304, -118.6273832)
<b>Record time at observation point</b>	8 May 2024 5:36 PM PDT
<b>Record Wind Speed (mph)</b>	1.3
<b>Record Wind Direction</b>	N
<b>Have the weather conditions changed since last recorded?</b>	No
<b>Are you experiencing any odors</b>	No
Stop #18: Intersection of Gibraltar Lane and Springvale Lane	
<b>Use map locator to enter lat/long for this observation point.</b>	28257 Springvale Ln, Castaic, CA 91384, USA (34.4558953, -118.62825909999998)
<b>Record time at observation point</b>	8 May 2024 5:37 PM PDT
<b>Record Wind Speed (mph)</b>	2.2
<b>Record Wind Direction</b>	NW
<b>Have the weather conditions changed since last recorded?</b>	No
<b>Are you experiencing any odors</b>	No
Stop #19: Intersection of Gibraltar Lane and Cambridge Avenue	
<b>Use map locator to enter lat/long for this observation point.</b>	28003 Gibraltar Ln, Castaic, CA 91384, USA (34.4583288, -118.6270032)
<b>Record time at observation point</b>	8 May 2024 5:38 PM PDT
<b>Record Wind Speed (mph)</b>	3.1
<b>Record Wind Direction</b>	E
<b>Have the weather conditions changed since last recorded?</b>	No

<b>Are you experiencing any odors</b>	No
Stop #20: Intersection of Cambridge Avenue and Hasley Canyon Road	
<b>Use map locator to enter lat/long for this observation point.</b>	9701 Creekbed Rd, Castaic, CA 91384, USA (34.4555301, -118.6218167)
<b>Record time at observation point</b>	8 May 2024 5:39 PM PDT
<b>Record Wind Speed (mph)</b>	3.3
<b>Record Wind Direction</b>	N
<b>Have the weather conditions changed since last recorded?</b>	No
<b>Are you experiencing any odors</b>	No
Stop #21: Intersection of The Old Road and Hillcrest Parkway	
<b>Use map locator to enter lat/long for this observation point.</b>	27610 Iris Pl, Castaic, CA 91384, USA (34.470656, -118.6171576)
<b>Record time at observation point</b>	8 May 2024 5:40 PM PDT
<b>Record Wind Speed (mph)</b>	5.1
<b>Record Wind Direction</b>	NE
<b>Have the weather conditions changed since last recorded?</b>	No
<b>Are you experiencing any odors</b>	No
Stop #22: Intersection of Hillcrest Parkway and Park Vista Drive at Castaic Elementary School	
<b>Use map locator to enter lat/long for this observation point.</b>	28332 Foothill Rd, Castaic, CA 91384, USA (34.471634099999996, -118.62992239999998)
<b>Record time at observation point</b>	8 May 2024 5:45 PM PDT
<b>Record Wind Speed (mph)</b>	1.3
<b>Record Wind Direction</b>	NE
<b>Have the weather conditions changed since last recorded?</b>	No



<b>Are you experiencing any odors</b>	No
Stop #23: Intersection of Creekbed Road and Firebrand Drive	
<b>Use map locator to enter lat/long for this observation point.</b>	27659 Firebrand Dr, Castaic, CA 91384, USA (34.4580992, -118.61951119999999)
<b>Record time at observation point</b>	8 May 2024 5:44 PM PDT
<b>Record Wind Speed (mph)</b>	5.1
<b>Record Wind Direction</b>	N
<b>Have the weather conditions changed since last recorded?</b>	No
<b>Are you experiencing any odors</b>	No
Stop #24: Intersection of The Old Road and Live Oak Road	
<b>Use map locator to enter lat/long for this observation point.</b>	27305 Live Oak Rd, Castaic, CA 91384, USA (34.453432, -118.61653299999998)
<b>Record time at observation point</b>	8 May 2024 5:53 PM PDT
<b>Record Wind Speed (mph)</b>	5.1
<b>Record Wind Direction</b>	N
<b>Have the weather conditions changed since last recorded?</b>	No
<b>Are you experiencing any odors</b>	No
Stop #25: Intersection of Live Oak Road and Hidden Trail Road	
<b>Use map locator to enter lat/long for this observation point.</b>	27662 Buckskin Dr, Castaic, CA 91384, USA (34.4501784, -118.6179979)
<b>Record time at observation point</b>	8 May 2024 5:54 PM PDT
<b>Record Wind Speed (mph)</b>	.9
<b>Record Wind Direction</b>	N
<b>Have the weather conditions changed since last recorded?</b>	No

<b>Are you experiencing any odors</b>	Yes
<b>Description of Odor</b>	Landfill Gas
<b>Intensity of Odor</b>	1 - Very light odor detected
<b>Are any corrective actions needed?</b>	No
Stop #26: Intersection of Live Oak Elementary School at Saddleridge Way	
<b>Use map locator to enter lat/long for this observation point.</b>	27715 Saddleridge Way, Castaic, CA 91384, USA (34.4504368, -118.62019730000002)
<b>Record time at observation point</b>	8 May 2024 5:55 PM PDT
<b>Record Wind Speed (mph)</b>	6.5
<b>Record Wind Direction</b>	N
<b>Have the weather conditions changed since last recorded?</b>	No
<b>Are you experiencing any odors</b>	No
Stop #27: Intersection of Rangewood Road and Buckskin Drive	
<b>Use map locator to enter lat/long for this observation point.</b>	29143 Rangewood Rd, Castaic, CA 91384, USA (34.448715, -118.6203232)
<b>Record time at observation point</b>	8 May 2024 5:56 PM PDT
<b>Record Wind Speed (mph)</b>	1.1
<b>Record Wind Direction</b>	S
<b>Have the weather conditions changed since last recorded?</b>	No
<b>Are you experiencing any odors</b>	No
Stop #28: Intersection of Quincy Street and Cambridge Avenue	
<b>Use map locator to enter lat/long for this observation point.</b>	27803 Quincy St, Castaic, CA 91384, USA (34.453016399999996, -118.62001029999998)
<b>Record time at observation point</b>	8 May 2024 5:57 PM PDT

<b>Record Wind Speed (mph)</b>	0
<b>Have the weather conditions changed since last recorded?</b>	No
<b>Are you experiencing any odors</b>	No
Stop #29: Intersection of Hasley Canyon Road and Commerce Center Drive (Santa Clarita Valley International School & Playmakers Preschool)	
<b>Use map locator to enter lat/long for this observation point.</b>	Hasley Canyon Rd, Castaic, CA 91384, USA (34.451042, -118.62557479999998)
<b>Record time at observation point</b>	8 May 2024 5:59 PM PDT
<b>Record Wind Speed (mph)</b>	4.2
<b>Record Wind Direction</b>	N
<b>Have the weather conditions changed since last recorded?</b>	No
<b>Are you experiencing any odors</b>	No
Stop #30: Intersection of Commerce Center Drive and Witherspoon Parkway	
<b>Use map locator to enter lat/long for this observation point.</b>	Commerce Center Dr & Witherspoon Pky, California 91384, USA (34.445912, -118.626105)
<b>Record time at observation point</b>	8 May 2024 6:01 PM PDT
<b>Record Wind Speed (mph)</b>	3.1
<b>Record Wind Direction</b>	NE
<b>Have the weather conditions changed since last recorded?</b>	No
<b>Are you experiencing any odors</b>	Yes
<b>Description of Odor</b>	Landfill Gas
<b>Intensity of Odor</b>	3 - Moderate Odor
<b>Are any corrective actions needed?</b>	No
Stop #31: Intersection of Franklin Parkway and driveway	

leading to the United States Postal Service

**Use map locator to enter lat/long for this observation point.**

28000 Franklin Pkwy, Valencia, CA  
91355, USA  
(34.4339438, -118.6285947)

**Record time at observation point**

8 May 2024 6:02 PM PDT

**Record Wind Speed (mph)**

1.3

**Record Wind Direction**

SW

**Have the weather conditions changed since last recorded?**

No

**Are you experiencing any odors**

No

Stop #32: Intersection of Henry Mayo Drive and Cambridge View Drive, leading into the Valencia Travel Village RV Resort

**Use map locator to enter lat/long for this observation point.**

27958-27946 CA-126, Castaic, CA  
91384, USA  
(34.429681099999996,  
-118.6250687)

**Record time at observation point**

8 May 2024 6:04 PM PDT

**Record Wind Speed (mph)**

1.8

**Record Wind Direction**

NE

**Have the weather conditions changed since last recorded?**

No

**Are you experiencing any odors**

No

Odor Compliance with Stipulated Order for Abatement

**At 3 or more stops have you recorded any Landfill Odor Intensity of 3 (3 - Moderate Odor) or higher?**

No

**Recorder Signature**



isaac dominguez  
8 May 2024 6:06 PM PDT

---

**Upon completion of this patrol, please check the box to trigger necessary notifications.**



# 4050 - Chiquita Odor Patrol Template

Complete

Score	3 / 3 (100%)	Flagged items	14	Actions	0
-------	--------------	---------------	----	---------	---

Conducted on

8 May 2024 7:15 AM PDT

Prepared by

Julian Jenkins

If the name of the person conducting the Patrol does not appear above, please enter it here:

What type of patrol is this?

Regular Patrol

Weather Conditions at the time of patrol.

Sunny

Temperature at time of Patrol

52°F  
Should be between -50°F to 125°F

I acknowledge that I have not visited the working face or other on-site areas where exposed trash or landfill odors such as, but not limited to landfill gas odors, refuse or refuse contaminated material odors, or landfill liquids/landfill leachate odors exist within four hours prior to conducting this odor surveillance.



I acknowledge that I will assess each Patrol Stop while standing outside of the vehicle.



**Flagged items**

14 flagged

Odor Patrol Stops / Stop #1: Chiquito Canyon Road and Driveway leading to the LA County Fire's Del Valle Regional Training Center

**Are you experiencing any odors**

Yes

Odor Patrol Stops / Stop #1: Chiquito Canyon Road and Driveway leading to the LA County Fire's Del Valle Regional Training Center

**Intensity of Odor**

3 - Moderate Odor

Odor Patrol Stops / Stop #4: Intersection of Buchanan Way and Chiquito Canyon Road

**Are you experiencing any odors**

Yes

Odor Patrol Stops / Stop #6: Intersection of Chiquito Canyon Road and San Martinez Road

**Are you experiencing any odors**

Yes

Odor Patrol Stops / Stop #8: Intersection of Lexington Drive and Morningside Drive

**Are you experiencing any odors**

Yes

Odor Patrol Stops / Stop #12: Intersection of Hunstock Street and Windsor Road

**Are you experiencing any odors**

Yes

Odor Patrol Stops / Stop #17: Intersection of Castlebury Place and Picadilly Place

**Are you experiencing any odors**

Yes

Odor Patrol Stops / Stop #19: Intersection of Gibraltar Lane and Cambridge Avenue

**Are you experiencing any odors**

Yes

Odor Patrol Stops / Stop #20: Intersection of Cambridge Avenue and Hasley Canyon Road

**Are you experiencing any odors**

Yes

Odor Patrol Stops / Stop #24: Intersection of The Old Road and Live Oak Road

**Are you experiencing any odors**

Yes

Odor Patrol Stops / Stop #25: Intersection of Live Oak Road and Hidden Trail Road

**Are you experiencing any odors**

Yes

Odor Patrol Stops / Stop #29: Intersection of Hasley Canyon Road and Commerce Center Drive (Santa Clarita Valley International School & Playmakers Preschool)

**Are you experiencing any odors**

Yes

Odor Patrol Stops / Stop #30: Intersection of Commerce Center Drive and Witherspoon Parkway

**Are you experiencing any odors**

Yes

Odor Patrol Stops / Stop #32: Intersection of Henry Mayo Drive and Cambridge View Drive, leading into the Valencia Travel Village RV Resort

**Are you experiencing any odors**

Yes

<b>Odor Patrol Stops</b>	14 flagged
Stop #1: Chiquito Canyon Road and Driveway leading to the LA County Fire's Del Valle Regional Training Center	2 flagged
<b>Use map locator to enter lat/long for this observation point.</b>	28101 Chiquito Canyon Rd, Castaic, CA 91384, USA (34.4317609, -118.6589423)
<b>Record time at observation point</b>	8 May 2024 9:41 AM PDT
<b>Record Wind Speed (mph)</b>	2.7
<b>Record Wind Direction</b>	E
<b>Have the weather conditions changed since start of patrol?</b>	No
<b>Are you experiencing any odors</b>	Yes
<b>Description of Odor</b>	<input type="checkbox"/> Landfill Gas <input type="checkbox"/> Landfill Chemical
<b>Intensity of Odor</b>	3 - Moderate Odor
<b>Are any corrective actions needed?</b>	
Stop #2: Intersection of Chiquito Canyon Road and Lincoln Avenue	
<b>Use map locator to enter lat/long for this observation point.</b>	28465 Chiquito Canyon Rd, Castaic, CA 91384, USA (34.4384167, -118.658496)
<b>Record time at observation point</b>	8 May 2024 9:39 AM PDT
<b>Record Wind Speed (mph)</b>	6.0
<b>Record Wind Direction</b>	E
<b>Have the weather conditions changed since last recorded?</b>	No
<b>Are you experiencing any odors</b>	No
Stop #3: Intersection of Lincoln Avenue and Jackson Street	
<b>Use map locator to enter lat/long for this observation point.</b>	28543 Lincoln Ave, Castaic, CA 91384, USA (34.4395774, -118.6561263)



Record time at observation point

8 May 2024 9:34 AM PDT

Record Wind Speed (mph)

8.0

Record Wind Direction

E

Have the weather conditions changed since last recorded?

No

Are you experiencing any odors

No

Stop #4: Intersection of Buchanan Way and Chiquito Canyon Road

1 flagged

Use map locator to enter lat/long for this observation point.

28703 Chiquito Canyon Rd,  
Castaic, CA 91384, USA  
(34.441859799999996,  
-118.6573111)

Record time at observation point

8 May 2024 9:37 AM PDT

Record Wind Speed (mph)

4.5

Record Wind Direction

NE

Have the weather conditions changed since last recorded?

No

Are you experiencing any odors

Yes

Description of Odor

Other

Describe "Other" Odor

Septic tank

Intensity of Odor

2 - Light odor detected

Are any corrective actions needed?

No

Stop #5: Intersection of Lincoln Avenue and Harding Avenue

Use map locator to enter lat/long for this observation point.

(34.4428773, -118.6557566)

Record time at observation point

8 May 2024 9:31 AM PDT

Record Wind Speed (mph)

7.8

Record Wind Direction

N

Have the weather conditions changed since last recorded?

No

Are you experiencing any odors

No

Stop #6: Intersection of Chiquito Canyon Road and San Martinez Road

1 flagged

Use map locator to enter lat/long for this observation point.

30006 San Martinez Rd, Val Verde,  
CA 91384, USA  
(34.444958299999996,  
-118.6580404)

Record time at observation point

8 May 2024 9:26 AM PDT

Record Wind Speed (mph)

4.2

Record Wind Direction

S

Have the weather conditions changed since last recorded?

No

Are you experiencing any odors

Yes

Description of Odor

Other

Describe "Other" Odor

Pungent tree blossoms that smell  
like rotting meat and rotting  
vegetation

Intensity of Odor

2 - Light odor detected



Photo 1

Are any corrective actions needed?

No

Stop #7: Intersection of San Martinez Road and Morningside Drive

Use map locator to enter lat/long for this observation point.

(34.4463161, -118.6613938)

Record time at observation point

8 May 2024 9:23 AM PDT

Record Wind Speed (mph)

3.6

Record Wind Direction

E

Have the weather conditions changed since last recorded?

No

Are you experiencing any odors

No

Stop #8: Intersection of Lexington Drive and Morningside Drive

1 flagged

<b>Use map locator to enter lat/long for this observation point.</b>	(34.4484085, -118.66078)
<b>Record time at observation point</b>	8 May 2024 9:21 AM PDT
<b>Record Wind Speed (mph)</b>	1.3
<b>Record Wind Direction</b>	NW
<b>Have the weather conditions changed since last recorded?</b>	No
<b>Are you experiencing any odors</b>	Yes
<b>Description of Odor</b>	Other
<b>Describe "Other" Odor</b>	Rancid cooking oil
<b>Intensity of Odor</b>	1 - Very light odor detected
<b>Are any corrective actions needed?</b>	No

Stop #9: Intersection of Val Verde Road and Trellis Road

<b>Use map locator to enter lat/long for this observation point.</b>	(34.4480969, -118.6628258)
<b>Record time at observation point</b>	8 May 2024 9:19 AM PDT
<b>Record Wind Speed (mph)</b>	4.5
<b>Record Wind Direction</b>	NW
<b>Have the weather conditions changed since last recorded?</b>	No
<b>Are you experiencing any odors</b>	No

Stop #10: Intersection of San Martinez Road and Euclid Ave.

<b>Use map locator to enter lat/long for this observation point.</b>	(34.4477506, -118.6661062)
<b>Record time at observation point</b>	8 May 2024 9:17 AM PDT
<b>Record Wind Speed (mph)</b>	3.1
<b>Record Wind Direction</b>	SE
<b>Have the weather conditions changed since last recorded?</b>	No
<b>Are you experiencing any odors</b>	No

Stop #11: Intersection of San Martinez Road and Keningston Road

1847 W 78th St, Los Angeles, CA  
90047, USA  
(34.448285,  
-118.67143199999998)

Use map locator to enter lat/long for this observation point.

Record time at observation point

8 May 2024 9:14 AM PDT

Record Wind Speed (mph)

5.8

Record Wind Direction

E

Have the weather conditions changed since last recorded?

No

Are you experiencing any odors

No

Stop #12: Intersection of Hunstock Street and Windsor Road

1 flagged

Use map locator to enter lat/long for this observation point.

(34.4460185, -118.6494059)

Record time at observation point

8 May 2024 9:08 AM PDT

Record Wind Speed (mph)

4.2

Record Wind Direction

N

Have the weather conditions changed since last recorded?

No

Are you experiencing any odors

Yes

Description of Odor

Other

Describe "Other" Odor

Fresh cut grass

Intensity of Odor

2 - Light odor detected

Are any corrective actions needed?

No

Stop #13: Intersection of Del Valle Road and Silver Street

Del Valle Rd & Silver St, Val Verde,  
CA 91384, USA  
(34.448242,  
-118.65554999999999)

Use map locator to enter lat/long for this observation point.

Record time at observation point

8 May 2024 9:05 AM PDT

Record Wind Speed

3.3

<b>Record Wind Direction</b>	NE
<b>Have the weather conditions changed since last recorded?</b>	No
<b>Are you experiencing any odors</b>	No
Stop #14: Intersection of Del Valle Road and Hasley Canyon Road	
<b>Use map locator to enter lat/long for this observation point.</b>	Del Valle Rd & Hasley Canyon Rd, Hasley Canyon, CA 91384, USA (34.456818999999996, -118.64180300000001)
<b>Record time at observation point</b>	8 May 2024 9:02 AM PDT
<b>Record Wind Speed (mph)</b>	7.6
<b>Record Wind Direction</b>	NE
<b>Have the weather conditions changed since last recorded?</b>	No
<b>Are you experiencing any odors</b>	No
Stop #15: Intersection of Hasley Canyon Road and Gibraltar Lane	
<b>Use map locator to enter lat/long for this observation point.</b>	28579 Gibraltar Ln, Castaic, CA 91384, USA (34.4551702, -118.63360240000002)
<b>Record time at observation point</b>	8 May 2024 9:00 AM PDT
<b>Record Wind Speed (mph)</b>	3.1
<b>Record Wind Direction</b>	N
<b>Have the weather conditions changed since last recorded?</b>	No
<b>Are you experiencing any odors</b>	No
Stop #16: Intersection of Gibraltar Lane and Alton Way	
<b>Use map locator to enter lat/long for this observation point.</b>	(34.4549989, -118.6300993)
<b>Record time at observation point</b>	8 May 2024 8:58 AM PDT
<b>Record Wind Speed (mph)</b>	3.3

Record Wind Direction	E
Have the weather conditions changed since last recorded?	No
Are you experiencing any odors	No
Stop #17: Intersection of Castlebury Place and Picadilly Place	1 flagged
Use map locator to enter lat/long for this observation point.	661 Your Home Away!, Castaic, CA 91384, USA (34.4536497, -118.62767199999998)
Record time at observation point	8 May 2024 8:56 AM PDT
Record Wind Speed (mph)	4.2
Record Wind Direction	NW
Have the weather conditions changed since last recorded?	No
Are you experiencing any odors	Yes
Description of Odor	Other
Describe "Other" Odor	Car exhaust
Intensity of Odor	2 - Light odor detected
Are any corrective actions needed?	No
Stop #18: Intersection of Gibraltar Lane and Springvale Lane	
Use map locator to enter lat/long for this observation point.	(34.4556681, -118.628405)
Record time at observation point	8 May 2024 8:53 AM PDT
Record Wind Speed (mph)	3.6
Record Wind Direction	NW
Have the weather conditions changed since last recorded?	No
Are you experiencing any odors	No
Stop #19: Intersection of Gibraltar Lane and Cambridge Avenue	1 flagged
Use map locator to enter lat/long for this observation point.	28003 Gibraltar Ln, Castaic, CA 91384, USA

(34.4583437,  
-118.62700379999998)

<b>Record time at observation point</b>	8 May 2024 8:51 AM PDT
<b>Record Wind Speed (mph)</b>	1.6
<b>Record Wind Direction</b>	N
<b>Have the weather conditions changed since last recorded?</b>	No
<b>Are you experiencing any odors</b>	Yes
<b>Description of Odor</b>	Other
<b>Describe "Other" Odor</b>	Gasoline
<b>Intensity of Odor</b>	2 - Light odor detected
<b>Are any corrective actions needed?</b>	No
Stop #20: Intersection of Cambridge Avenue and Hasley Canyon Road	1 flagged

**Use map locator to enter lat/long for this observation point.** 9701 Creekbed Rd, Castaic, CA  
91384, USA  
(34.4555301, -118.6218167)

<b>Record time at observation point</b>	8 May 2024 8:37 AM PDT
<b>Record Wind Speed (mph)</b>	1.3
<b>Record Wind Direction</b>	SW
<b>Have the weather conditions changed since last recorded?</b>	No
<b>Are you experiencing any odors</b>	Yes
<b>Description of Odor</b>	Other
<b>Describe "Other" Odor</b>	Manure
<b>Intensity of Odor</b>	1 - Very light odor detected
<b>Are any corrective actions needed?</b>	No
Stop #21: Intersection of The Old Road and Hillcrest Parkway	

**Use map locator to enter lat/long for this observation point.** The Old Rd & Hillcrest Pky,

California 91384, USA  
(34.470033,  
-118.61671299999998)

**Record time at observation point** 8 May 2024 8:47 AM PDT

**Record Wind Speed (mph)** 4.5

**Record Wind Direction** N

**Have the weather conditions changed since last recorded?** No

**Are you experiencing any odors** No

Stop #22: Intersection of Hillcrest Parkway and Park Vista Drive  
at Castaic Elementary School

**Use map locator to enter lat/long for this observation point.** 28333 Foothill Rd, Castaic, CA  
91384, USA  
(34.472091299999995,  
-118.6298591)

**Record time at observation point** 8 May 2024 8:45 AM PDT

**Record Wind Speed (mph)** 1.1

**Record Wind Direction** N

**Have the weather conditions changed since last recorded?** No

**Are you experiencing any odors** No

Stop #23: Intersection of Creekbed Road and Firebrand Drive

**Use map locator to enter lat/long for this observation point.** 29796 Creekbed Rd, Castaic, CA  
91384, USA  
(34.4575992,  
-118.61958519999999)

**Record time at observation point** 8 May 2024 8:39 AM PDT

**Record Wind Speed (mph)** 1.3

**Record Wind Direction** SE

**Have the weather conditions changed since last recorded?** No

**Are you experiencing any odors** No

Stop #24: Intersection of The Old Road and Live Oak Road 1 flagged



27602 Hartford Ave, Castaic, CA  
91384, USA  
(34.453196,  
-118.61702079999998)

Use map locator to enter lat/long for this observation point.

Record time at observation point

8 May 2024 7:33 AM PDT

Record Wind Speed (mph)

1.3

Record Wind Direction

SW

Have the weather conditions changed since last recorded?

No

Are you experiencing any odors

Yes

Description of Odor

Other

Describe "Other" Odor

Asphalt

Intensity of Odor

1 - Very light odor detected

Are any corrective actions needed?

No

Stop #25: Intersection of Live Oak Road and Hidden Trail Road

1 flagged

27662 Buckskin Dr, Castaic, CA  
91384, USA  
(34.4501688,  
-118.61797809999999)

Use map locator to enter lat/long for this observation point.

Record time at observation point

8 May 2024 7:35 AM PDT

Record Wind Speed (mph)

1.1

Record Wind Direction

SW

Have the weather conditions changed since last recorded?

No

Are you experiencing any odors

Yes

Description of Odor

Other

Describe "Other" Odor

Asphalt and car exhaust

Intensity of Odor

2 - Light odor detected

Are any corrective actions needed?

No

Stop #26: Intersection of Live Oak Elementary School at  
Saddleridge Way

Use map locator to enter lat/long for this observation point.

27728 Saddleridge Way, Castaic,  
CA 91384, USA  
(34.4497765, -118.6195845)

Record time at observation point

8 May 2024 7:37 AM PDT

Record Wind Speed (mph)

0

Have the weather conditions changed since last recorded?

No

Are you experiencing any odors

No

Stop #27: Intersection of Rangewood Road and Buckskin Drive

Use map locator to enter lat/long for this observation point.

29165 Saddleridge Way, Castaic,  
CA 91384, USA  
(34.4491454,  
-118.62033539999999)

Record time at observation point

8 May 2024 7:38 AM PDT

Record Wind Speed (mph)

1.3

Record Wind Direction

S

Have the weather conditions changed since last recorded?

No

Are you experiencing any odors

No

Stop #28: Intersection of Quincy Street and Cambridge Avenue

Use map locator to enter lat/long for this observation point.

27803 Quincy St, Castaic, CA  
91384, USA  
(34.453016399999996,  
-118.62001029999998)

Record time at observation point

8 May 2024 7:41 AM PDT

Record Wind Speed (mph)

0.9

Record Wind Direction

SW

Have the weather conditions changed since last recorded?

No

Are you experiencing any odors

No

Stop #29: Intersection of Hasley Canyon Road and Commerce  
Center Drive (Santa Clarita Valley International School &  
Playmakers Preschool)

1 flagged

Use map locator to enter lat/long for this observation point.

28050 Hasley Canyon Rd, Castaic,

CA 91384, USA  
(34.4509472, -118.6247111)

<b>Record time at observation point</b>	8 May 2024 7:30 AM PDT
<b>Record Wind Speed (mph)</b>	1.3
<b>Record Wind Direction</b>	SW
<b>Have the weather conditions changed since last recorded?</b>	No
<b>Are you experiencing any odors</b>	Yes
<b>Description of Odor</b>	Other
<b>Describe "Other" Odor</b>	Sweet chemical odor
<b>Intensity of Odor</b>	1 - Very light odor detected
<b>Are any corrective actions needed?</b>	No
Stop #30: Intersection of Commerce Center Drive and Witherspoon Parkway	1 flagged

**Use map locator to enter lat/long for this observation point.**

Commerce Center Dr &  
Witherspoon Pky, California  
91355, USA  
(34.445074999999996,  
-118.62639800000001)

<b>Record time at observation point</b>	8 May 2024 7:28 AM PDT
<b>Record Wind Speed (mph)</b>	0.9
<b>Record Wind Direction</b>	E
<b>Have the weather conditions changed since last recorded?</b>	No
<b>Are you experiencing any odors</b>	Yes
<b>Description of Odor</b>	Other
<b>Describe "Other" Odor</b>	Sweet chemical odor
<b>Intensity of Odor</b>	1 - Very light odor detected
<b>Are any corrective actions needed?</b>	No
Stop #31: Intersection of Franklin Parkway and driveway leading to the United States Postal Service	

Use map locator to enter lat/long for this observation point.

28000 Franklin Pkwy, Valencia, CA  
91355, USA  
(34.4342044, -118.6279521)

Record time at observation point

8 May 2024 7:25 AM PDT

Record Wind Speed (mph)

1.1

Record Wind Direction

SW

Have the weather conditions changed since last recorded?

No

Are you experiencing any odors

No

Stop #32: Intersection of Henry Mayo Drive and Cambridge View Drive, leading into the Valencia Travel Village RV Resort

1 flagged

Use map locator to enter lat/long for this observation point.

Cambridge View Dr, Valencia, CA  
91355, USA  
(34.4294952, -118.6247876)

Record time at observation point

8 May 2024 7:20 AM PDT

Record Wind Speed (mph)

1.3

Record Wind Direction

NW

Have the weather conditions changed since last recorded?

No

Are you experiencing any odors

Yes

Description of Odor

Other

Describe "Other" Odor

Septic tank

Intensity of Odor

1 - Very light odor detected

Are any corrective actions needed?

No

Odor Compliance with Stipulated Order for Abatement

At 3 or more stops have you recorded any Landfill Odor Intensity of 3 (3 - Moderate Odor) or higher?

No

Recorder Signature



Julian Jenkins  
8 May 2024 9:43 AM PDT

---

Upon completion of this patrol, please check the box to trigger necessary notifications.

---

## Media summary



Photo 1

# 4050 - Chiquita Odor Patrol Template

Complete

<b>Score</b>	3 / 3 (100%)	<b>Flagged items</b>	2	<b>Actions</b>	0
<b>Conducted on</b>	9 May 2024 5:29 PM PDT				
<b>Prepared by</b>	Nicole Ward				
<b>If the name of the person conducting the Patrol does not appear above, please enter it here:</b>	Isaac and adrian				
<b>What type of patrol is this?</b>	Regular Patrol				
<b>Weather Conditions at the time of patrol.</b>	Sunny				
<b>Temperature at time of Patrol</b>	79°F Should be between -50°F to 125°F				
<b>I acknowledge that I have not visited the working face or other on-site areas where exposed trash or landfill odors such as, but not limited to landfill gas odors, refuse or refuse contaminated material odors, or landfill liquids/landfill leachate odors exist within four hours prior to conducting this odor surveillance.</b>	<input checked="" type="checkbox"/>				
<b>I acknowledge that I will assess each Patrol Stop while standing outside of the vehicle.</b>	<input checked="" type="checkbox"/>				

**Flagged items**

2 flagged

Odor Patrol Stops / Stop #25: Intersection of Live Oak Road and Hidden Trail Road

**Are you experiencing any odors**

Yes

Odor Patrol Stops / Stop #31: Intersection of Franklin Parkway and driveway leading to the United States Postal Service

**Are you experiencing any odors**

Yes



<b>Odor Patrol Stops</b>		2 flagged
Stop #1: Chiquito Canyon Road and Driveway leading to the LA County Fire's Del Valle Regional Training Center		
<b>Use map locator to enter lat/long for this observation point.</b>	28101 Chiquito Canyon Rd, Castaic, CA 91384, USA (34.4327764, -118.6590636)	
<b>Record time at observation point</b>	9 May 2024 5:33 PM PDT	
<b>Record Wind Speed (mph)</b>	2.5	
<b>Record Wind Direction</b>	S	
<b>Have the weather conditions changed since start of patrol?</b>	No	
<b>Are you experiencing any odors</b>	No	
Stop #2: Intersection of Chiquito Canyon Road and Lincoln Avenue		
<b>Use map locator to enter lat/long for this observation point.</b>	28464 Chiquito Canyon Rd, Castaic, CA 91384, USA (34.438305899999996, -118.65799469999999)	
<b>Record time at observation point</b>	9 May 2024 5:34 PM PDT	
<b>Record Wind Speed (mph)</b>	3.5	
<b>Record Wind Direction</b>	S	
<b>Have the weather conditions changed since last recorded?</b>	No	
<b>Are you experiencing any odors</b>	No	
Stop #3: Intersection of Lincoln Avenue and Jackson Street		
<b>Use map locator to enter lat/long for this observation point.</b>	(34.439638, -118.6558559)	
<b>Record time at observation point</b>	9 May 2024 5:35 PM PDT	
<b>Record Wind Speed (mph)</b>	3.6	
<b>Record Wind Direction</b>	NE	
<b>Have the weather conditions changed since last recorded?</b>	No	
<b>Are you experiencing any odors</b>	No	

Stop #4: Intersection of Buchanan Way and Chiquito Canyon Road

Use map locator to enter lat/long for this observation point. (34.4432251, -118.6571868)

Record time at observation point 9 May 2024 5:37 PM PDT

Record Wind Speed (mph) 4.2

Record Wind Direction N

Have the weather conditions changed since last recorded? No

Are you experiencing any odors No

Stop #5: Intersection of Lincoln Avenue and Harding Avenue

Use map locator to enter lat/long for this observation point. 11629 Daleside Ave, Hawthorne, CA 90250, USA (34.443070999999996, -118.655496)

Record time at observation point 9 May 2024 5:36 PM PDT

Record Wind Speed (mph) 4.2

Record Wind Direction S

Have the weather conditions changed since last recorded? No

Are you experiencing any odors No

Stop #6: Intersection of Chiquito Canyon Road and San Martinez Road

Use map locator to enter lat/long for this observation point. 28900 Chiquito Canyon Rd, Castaic, CA 91384, USA (34.4451696, -118.65758459999999)

Record time at observation point 9 May 2024 5:38 PM PDT

Record Wind Speed (mph) .4

Record Wind Direction N

Have the weather conditions changed since last recorded? No

Are you experiencing any odors No

Stop #7: Intersection of San Martinez Road and Morningside Drive

Use map locator to enter lat/long for this observation point.

28922 Morningside Dr, Val Verde,  
CA 91384, USA  
(34.446678, -118.6609897)

Record time at observation point

9 May 2024 5:39 PM PDT

Record Wind Speed (mph)

5.1

Record Wind Direction

NE

Have the weather conditions changed since last recorded?

No

Are you experiencing any odors

No

Stop #8: Intersection of Lexington Drive and Morningside Drive

Use map locator to enter lat/long for this observation point.

30135 Lexington Dr, Castaic, CA  
91384, USA  
(34.448532799999995,  
-118.6608899)

Record time at observation point

9 May 2024 5:40 PM PDT

Record Wind Speed (mph)

2.2

Record Wind Direction

NE

Have the weather conditions changed since last recorded?

No

Are you experiencing any odors

No

Stop #9: Intersection of Val Verde Road and Trellis Road

Use map locator to enter lat/long for this observation point.

(34.4480585, -118.6630086)

Record time at observation point

9 May 2024 5:41 PM PDT

Record Wind Speed (mph)

3.1

Record Wind Direction

NE

Have the weather conditions changed since last recorded?

No

Are you experiencing any odors

No

Stop #10: Intersection of San Martinez Road and Euclid Ave.

**Use map locator to enter lat/long for this observation point.** (34.4478084, -118.6657545)

**Record time at observation point** 9 May 2024 5:43 PM PDT

**Record Wind Speed (mph)** 7.4

**Record Wind Direction** SE

**Have the weather conditions changed since last recorded?** No

**Are you experiencing any odors** No

Stop #11: Intersection of San Martinez Road and Keningston Road

**Use map locator to enter lat/long for this observation point.** 30702 San Martinez Rd, Castaic, CA 91384, USA  
(34.4482359, -118.6711303)

**Record time at observation point** 9 May 2024 5:44 PM PDT

**Record Wind Speed (mph)** 0

**Have the weather conditions changed since last recorded?** No

**Are you experiencing any odors** No

Stop #12: Intersection of Hunstock Street and Windsor Road

**Use map locator to enter lat/long for this observation point.** (34.4460384, -118.6494258)

**Record time at observation point** 9 May 2024 5:48 PM PDT

**Record Wind Speed (mph)** 1.3

**Record Wind Direction** NE

**Have the weather conditions changed since last recorded?** No

**Are you experiencing any odors** No

Stop #13: Intersection of Del Valle Road and Silver Street

**Use map locator to enter lat/long for this observation point.** (34.448723, -118.6552085)

**Record time at observation point** 9 May 2024 5:50 PM PDT

**Record Wind Speed** 9.4

<b>Record Wind Direction</b>	N
<b>Have the weather conditions changed since last recorded?</b>	No
<b>Are you experiencing any odors</b>	No
Stop #14: Intersection of Del Valle Road and Hasley Canyon Road	
<b>Use map locator to enter lat/long for this observation point.</b>	Del Valle Rd & Hasley Canyon Rd, Hasley Canyon, CA 91384, USA (34.456818999999996, -118.64180300000001)
<b>Record time at observation point</b>	9 May 2024 5:52 PM PDT
<b>Record Wind Speed (mph)</b>	5.4
<b>Record Wind Direction</b>	NE
<b>Have the weather conditions changed since last recorded?</b>	No
<b>Are you experiencing any odors</b>	No
Stop #15: Intersection of Hasley Canyon Road and Gibraltar Lane	
<b>Use map locator to enter lat/long for this observation point.</b>	28568 Gibraltar Ln, Castaic, CA 91384, USA (34.4550899, -118.633199)
<b>Record time at observation point</b>	9 May 2024 5:53 PM PDT
<b>Record Wind Speed (mph)</b>	3.6
<b>Record Wind Direction</b>	N
<b>Have the weather conditions changed since last recorded?</b>	No
<b>Are you experiencing any odors</b>	No
Stop #16: Intersection of Gibraltar Lane and Alton Way	
<b>Use map locator to enter lat/long for this observation point.</b>	28340 Alton Way, Castaic, CA 91384, USA (34.4547069, -118.630257)
<b>Record time at observation point</b>	9 May 2024 5:55 PM PDT
<b>Record Wind Speed (mph)</b>	7.1

<b>Record Wind Direction</b>	E
<b>Have the weather conditions changed since last recorded?</b>	No
<b>Are you experiencing any odors</b>	No
Stop #17: Intersection of Castlebury Place and Picadilly Place	
<b>Use map locator to enter lat/long for this observation point.</b>	661 Your Home Away!, Castaic, CA 91384, USA (34.4536497, -118.62767199999998)
<b>Record time at observation point</b>	9 May 2024 5:56 PM PDT
<b>Record Wind Speed (mph)</b>	2.7
<b>Record Wind Direction</b>	N
<b>Have the weather conditions changed since last recorded?</b>	No
<b>Are you experiencing any odors</b>	No
Stop #18: Intersection of Gibraltar Lane and Springvale Lane	
<b>Use map locator to enter lat/long for this observation point.</b>	(34.4558978, -118.6284679)
<b>Record time at observation point</b>	9 May 2024 5:58 PM PDT
<b>Record Wind Speed (mph)</b>	6.5
<b>Record Wind Direction</b>	NE
<b>Have the weather conditions changed since last recorded?</b>	No
<b>Are you experiencing any odors</b>	No
Stop #19: Intersection of Gibraltar Lane and Cambridge Avenue	
<b>Use map locator to enter lat/long for this observation point.</b>	28003 Gibraltar Ln, Castaic, CA 91384, USA (34.4583437, -118.62700379999998)
<b>Record time at observation point</b>	9 May 2024 5:58 PM PDT
<b>Record Wind Speed (mph)</b>	1.3
<b>Record Wind Direction</b>	S

<b>Have the weather conditions changed since last recorded?</b>	No
<b>Are you experiencing any odors</b>	No
Stop #20: Intersection of Cambridge Avenue and Hasley Canyon Road	
<b>Use map locator to enter lat/long for this observation point.</b>	9701 Creekbed Rd, Castaic, CA 91384, USA (34.4555301, -118.6218167)
<b>Record time at observation point</b>	9 May 2024 6:00 PM PDT
<b>Record Wind Speed (mph)</b>	1.6
<b>Record Wind Direction</b>	SE
<b>Have the weather conditions changed since last recorded?</b>	No
<b>Are you experiencing any odors</b>	No
Stop #21: Intersection of The Old Road and Hillcrest Parkway	
<b>Use map locator to enter lat/long for this observation point.</b>	The Old Rd & Hillcrest Pky, California 91384, USA (34.470033, -118.61671299999998)
<b>Record time at observation point</b>	9 May 2024 6:05 PM PDT
<b>Record Wind Speed (mph)</b>	0
<b>Have the weather conditions changed since last recorded?</b>	No
<b>Are you experiencing any odors</b>	No
Stop #22: Intersection of Hillcrest Parkway and Park Vista Drive at Castaic Elementary School	
<b>Use map locator to enter lat/long for this observation point.</b>	28333 Foothill Rd, Castaic, CA 91384, USA (34.472091299999995, -118.6298591)
<b>Record time at observation point</b>	9 May 2024 6:07 PM PDT
<b>Record Wind Speed (mph)</b>	2.5
<b>Record Wind Direction</b>	N
<b>Have the weather conditions changed since last recorded?</b>	No

<b>Are you experiencing any odors</b>	No
Stop #23: Intersection of Creekbed Road and Firebrand Drive	
<b>Use map locator to enter lat/long for this observation point.</b>	27704 Firebrand Dr, Castaic, CA 91384, USA (34.457861199999996, -118.61993810000001)
<b>Record time at observation point</b>	9 May 2024 6:01 PM PDT
<b>Record Wind Speed (mph)</b>	.7
<b>Record Wind Direction</b>	N
<b>Have the weather conditions changed since last recorded?</b>	No
<b>Are you experiencing any odors</b>	No
Stop #24: Intersection of The Old Road and Live Oak Road	
<b>Use map locator to enter lat/long for this observation point.</b>	27602 Hartford Ave, Castaic, CA 91384, USA (34.453196, -118.61702079999998)
<b>Record time at observation point</b>	9 May 2024 6:11 PM PDT
<b>Record Wind Speed (mph)</b>	5.1
<b>Record Wind Direction</b>	NE
<b>Have the weather conditions changed since last recorded?</b>	No
<b>Are you experiencing any odors</b>	No
Stop #25: Intersection of Live Oak Road and Hidden Trail Road	
<b>Use map locator to enter lat/long for this observation point.</b>	27662 Buckskin Dr, Castaic, CA 91384, USA (34.4501688, -118.61797809999999)
<b>Record time at observation point</b>	9 May 2024 6:12 PM PDT
<b>Record Wind Speed (mph)</b>	3.1
<b>Record Wind Direction</b>	NE
<b>Have the weather conditions changed since last recorded?</b>	No



<b>Are you experiencing any odors</b>	Yes
<b>Description of Odor</b>	Landfill Leachate
<b>Intensity of Odor</b>	1 - Very light odor detected
<b>Are any corrective actions needed?</b>	No
Stop #26: Intersection of Live Oak Elementary School at Saddleridge Way	
<b>Use map locator to enter lat/long for this observation point.</b>	27716 Saddleridge Way, Castaic, CA 91384, USA (34.449962899999996, -118.6192935)
<b>Record time at observation point</b>	9 May 2024 6:13 PM PDT
<b>Record Wind Speed (mph)</b>	3.1
<b>Record Wind Direction</b>	NE
<b>Have the weather conditions changed since last recorded?</b>	No
<b>Are you experiencing any odors</b>	No
Stop #27: Intersection of Rangewood Road and Buckskin Drive	
<b>Use map locator to enter lat/long for this observation point.</b>	(34.4490536, -118.6202293)
<b>Record time at observation point</b>	9 May 2024 6:14 PM PDT
<b>Record Wind Speed (mph)</b>	4.2
<b>Record Wind Direction</b>	N
<b>Have the weather conditions changed since last recorded?</b>	No
<b>Are you experiencing any odors</b>	No
Stop #28: Intersection of Quincy Street and Cambridge Avenue	
<b>Use map locator to enter lat/long for this observation point.</b>	27803 Quincy St, Castaic, CA 91384, USA (34.453016399999996, -118.62001029999998)
<b>Record time at observation point</b>	9 May 2024 6:16 PM PDT
<b>Record Wind Speed (mph)</b>	3.6

<b>Record Wind Direction</b>	E
<b>Have the weather conditions changed since last recorded?</b>	No
<b>Are you experiencing any odors</b>	No
Stop #29: Intersection of Hasley Canyon Road and Commerce Center Drive (Santa Clarita Valley International School & Playmakers Preschool)	
<b>Use map locator to enter lat/long for this observation point.</b>	28040 Hasley Canyon Rd, Castaic, CA 91384, USA (34.451449, -118.6245464)
<b>Record time at observation point</b>	9 May 2024 6:18 PM PDT
<b>Record Wind Speed (mph)</b>	3.8
<b>Record Wind Direction</b>	NE
<b>Have the weather conditions changed since last recorded?</b>	No
<b>Are you experiencing any odors</b>	No
Stop #30: Intersection of Commerce Center Drive and Witherspoon Parkway	
<b>Use map locator to enter lat/long for this observation point.</b>	(34.4461823, -118.6264642)
<b>Record time at observation point</b>	9 May 2024 6:19 PM PDT
<b>Record Wind Speed (mph)</b>	1.6
<b>Record Wind Direction</b>	S
<b>Have the weather conditions changed since last recorded?</b>	No
<b>Are you experiencing any odors</b>	No
Stop #31: Intersection of Franklin Parkway and driveway leading to the United States Postal Service	
<b>Use map locator to enter lat/long for this observation point.</b>	1 flagged 28000 Franklin Pkwy, Valencia, CA 91355, USA (34.4339771, -118.6284722)
<b>Record time at observation point</b>	9 May 2024 6:21 PM PDT
<b>Record Wind Speed (mph)</b>	2

<b>Record Wind Direction</b>	NE
<b>Have the weather conditions changed since last recorded?</b>	No
<b>Are you experiencing any odors</b>	Yes
<b>Description of Odor</b>	
	Landfill Gas
	Landfill Leachate
<b>Intensity of Odor</b>	2 - Light odor detected
<b>Are any corrective actions needed?</b>	No
Stop #32: Intersection of Henry Mayo Drive and Cambridge View Drive, leading into the Valencia Travel Village RV Resort	
<b>Use map locator to enter lat/long for this observation point.</b>	27958-27946 CA-126, Castaic, CA 91384, USA (34.429681099999996, -118.6250687)
<b>Record time at observation point</b>	9 May 2024 6:23 PM PDT
<b>Record Wind Speed (mph)</b>	3.7
<b>Record Wind Direction</b>	E
<b>Have the weather conditions changed since last recorded?</b>	No
<b>Are you experiencing any odors</b>	No
Odor Compliance with Stipulated Order for Abatement	
<b>At 3 or more stops have you recorded any Landfill Odor Intensity of 3 (3 - Moderate Odor) or higher?</b>	No

**Recorder Signature**



isaac dominguez  
9 May 2024 6:24 PM PDT

---

**Upon completion of this patrol, please check the box to trigger necessary notifications.**



# 4050 - Chiquita Odor Patrol Template

Complete

<b>Score</b>	3 / 3 (100%)	<b>Flagged items</b>	20	<b>Actions</b>	0
<b>Conducted on</b>	9 May 2024 7:12 AM PDT				
<b>Prepared by</b>	Chiquita Landfill				
<b>If the name of the person conducting the Patrol does not appear above, please enter it here:</b>	Julian Jenkins				
<b>What type of patrol is this?</b>	Regular Patrol				
<b>Weather Conditions at the time of patrol.</b>	Sunny				
<b>Temperature at time of Patrol</b>	52°F Should be between -50°F to 125°F				
<b>I acknowledge that I have not visited the working face or other on-site areas where exposed trash or landfill odors such as, but not limited to landfill gas odors, refuse or refuse contaminated material odors, or landfill liquids/landfill leachate odors exist within four hours prior to conducting this odor surveillance.</b>	<input checked="" type="checkbox"/>				
<b>I acknowledge that I will assess each Patrol Stop while standing outside of the vehicle.</b>	<input checked="" type="checkbox"/>				

**Flagged items**

20 flagged

Odor Patrol Stops / Stop #1: Chiquito Canyon Road and Driveway leading to the LA County Fire's Del Valle Regional Training Center

**Are you experiencing any odors**

Yes

Odor Patrol Stops / Stop #2: Intersection of Chiquito Canyon Road and Lincoln Avenue

**Are you experiencing any odors**

Yes

Odor Patrol Stops / Stop #2: Intersection of Chiquito Canyon Road and Lincoln Avenue

**Intensity of Odor**

3 - Moderate Odor

Odor Patrol Stops / Stop #4: Intersection of Buchanan Way and Chiquito Canyon Road

**Are you experiencing any odors**

Yes

Odor Patrol Stops / Stop #4: Intersection of Buchanan Way and Chiquito Canyon Road

**Intensity of Odor**

4 -Strong Odor

Odor Patrol Stops / Stop #5: Intersection of Lincoln Avenue and Harding Avenue

**Are you experiencing any odors**

Yes

Odor Patrol Stops / Stop #6: Intersection of Chiquito Canyon Road and San Martinez Road

**Are you experiencing any odors**

Yes

Odor Patrol Stops / Stop #7: Intersection of San Martinez Road and Morningside Drive

**Are you experiencing any odors**

Yes

Odor Patrol Stops / Stop #9: Intersection of Val Verde Road and Trellis Road

**Are you experiencing any odors**

Yes

Odor Patrol Stops / Stop #10: Intersection of San Martinez Road and Euclid Ave.

**Are you experiencing any odors**

Yes

Odor Patrol Stops / Stop #10: Intersection of San Martinez Road and Euclid Ave.

**Intensity of Odor**

3 - Moderate Odor

Odor Patrol Stops / Stop #12: Intersection of Hunstock Street and Windsor Road

**Are you experiencing any odors**

Yes

Odor Patrol Stops / Stop #13: Intersection of Del Valle Road and Silver Street

**Are you experiencing any odors**

Yes

Odor Patrol Stops / Stop #13: Intersection of Del Valle Road and Silver Street

**Intensity of Odor**

3 - Moderate Odor

Odor Patrol Stops / Stop #14: Intersection of Del Valle Road and Hasley Canyon Road

**Are you experiencing any odors**

Yes

Odor Patrol Stops / Stop #17: Intersection of Castlebury Place and Picadilly Place

**Are you experiencing any odors**

Yes

Odor Patrol Stops / Stop #20: Intersection of Cambridge Avenue and Hasley Canyon Road

**Are you experiencing any odors**

Yes

Odor Patrol Stops / Stop #26: Intersection of Live Oak Elementary School at Saddleridge Way

**Are you experiencing any odors**

Yes

Odor Patrol Stops / Stop #27: Intersection of Rangewood Road and Buckskin Drive

**Are you experiencing any odors**

Yes

Odor Patrol Stops / Odor Compliance with Stipulated Order for Abatement

**At 3 or more stops have you recorded any Landfill Odor Intensity of 3 (3 - Moderate Odor) or higher?**

Yes

<b>Odor Patrol Stops</b>	20 flagged
Stop #1: Chiquito Canyon Road and Driveway leading to the LA County Fire's Del Valle Regional Training Center	1 flagged
<b>Use map locator to enter lat/long for this observation point.</b>	28101 Chiquito Canyon Rd, Castaic, CA 91384, USA (34.4317609, -118.6589423)
<b>Record time at observation point</b>	9 May 2024 9:53 AM PDT
<b>Record Wind Speed (mph)</b>	0.4
<b>Record Wind Direction</b>	SE
<b>Have the weather conditions changed since start of patrol?</b>	No
<b>Are you experiencing any odors</b>	Yes
<b>Description of Odor</b>	Landfill Gas
<b>Intensity of Odor</b>	2 - Light odor detected
<b>Are any corrective actions needed?</b>	
Stop #2: Intersection of Chiquito Canyon Road and Lincoln Avenue	2 flagged
<b>Use map locator to enter lat/long for this observation point.</b>	Chiquito Canyon Rd & Lincoln Ave, California 91355, USA (34.437901, -118.658324)
<b>Record time at observation point</b>	9 May 2024 9:51 AM PDT
<b>Record Wind Speed (mph)</b>	2.0
<b>Record Wind Direction</b>	SE
<b>Have the weather conditions changed since last recorded?</b>	No
<b>Are you experiencing any odors</b>	Yes
<b>Description of Odor</b>	Landfill Gas
<b>Intensity of Odor</b>	3 - Moderate Odor
<b>Are any corrective actions needed?</b>	
Stop #3: Intersection of Lincoln Avenue and Jackson Street	



Use map locator to enter lat/long for this observation point.

28543 Lincoln Ave, Castaic, CA  
91384, USA  
(34.4395774, -118.6561263)

Record time at observation point

9 May 2024 9:47 AM PDT

Record Wind Speed (mph)

4.2

Record Wind Direction

NE

Have the weather conditions changed since last recorded?

No

Are you experiencing any odors

No

Stop #4: Intersection of Buchanan Way and Chiquito Canyon Road

2 flagged

Use map locator to enter lat/long for this observation point.

28703 Chiquito Canyon Rd,  
Castaic, CA 91384, USA  
(34.441859799999996,  
-118.6573111)

Record time at observation point

9 May 2024 9:42 AM PDT

Record Wind Speed (mph)

0.9

Record Wind Direction

S

Have the weather conditions changed since last recorded?

No

Are you experiencing any odors

Yes

Description of Odor

Landfill Leachate

Landfill Chemical

Intensity of Odor

4 -Strong Odor

Are any corrective actions needed?

Stop #5: Intersection of Lincoln Avenue and Harding Avenue

1 flagged

Use map locator to enter lat/long for this observation point.

28732 Lincoln Ave, Santa Clarita,  
CA 91384, USA  
(34.442642600000006,  
-118.65548829999999)

Record time at observation point

9 May 2024 9:45 AM PDT

Record Wind Speed (mph)

1.1

Record Wind Direction	SE
Have the weather conditions changed since last recorded?	No
Are you experiencing any odors	Yes
Description of Odor	Landfill Gas
Intensity of Odor	2 - Light odor detected

**Are any corrective actions needed?**

Stop #6: Intersection of Chiquito Canyon Road and San Martinez Road 1 flagged

Use map locator to enter lat/long for this observation point. 30006 San Martinez Rd, Val Verde,  
CA 91384, USA  
(34.444958299999996,  
-118.6580404)

Record time at observation point 9 May 2024 9:39 AM PDT

Record Wind Speed (mph) 1.3

Record Wind Direction	SE
Have the weather conditions changed since last recorded?	No
Are you experiencing any odors	Yes
Description of Odor	Landfill Gas
Intensity of Odor	2 - Light odor detected

**Are any corrective actions needed?**

Stop #7: Intersection of San Martinez Road and Morningside Drive 1 flagged

Use map locator to enter lat/long for this observation point. 30139 San Martinez Rd, Castaic,  
CA 91384, USA  
(34.44624, -118.66109490000001)

Record time at observation point 9 May 2024 9:37 AM PDT

Record Wind Speed (mph) 0.9

Record Wind Direction	NE
Have the weather conditions changed since last recorded?	No

<b>Are you experiencing any odors</b>	Yes	
<b>Description of Odor</b>	Landfill Gas	
<b>Intensity of Odor</b>	1 - Very light odor detected	
<b>Are any corrective actions needed?</b>	No	
Stop #8: Intersection of Lexington Drive and Morningside Drive		
<b>Use map locator to enter lat/long for this observation point.</b>	(34.4483746, -118.6607979)	
<b>Record time at observation point</b>	9 May 2024 9:35 AM PDT	
<b>Record Wind Speed (mph)</b>	2.5	
<b>Record Wind Direction</b>	NE	
<b>Have the weather conditions changed since last recorded?</b>	No	
<b>Are you experiencing any odors</b>	No	
Stop #9: Intersection of Val Verde Road and Trellis Road		
	1 flagged	
<b>Use map locator to enter lat/long for this observation point.</b>	(34.4481158, -118.6628711)	
<b>Record time at observation point</b>	9 May 2024 9:31 AM PDT	
<b>Record Wind Speed (mph)</b>	0	
<b>Have the weather conditions changed since last recorded?</b>	No	
<b>Are you experiencing any odors</b>	Yes	
<b>Description of Odor</b>	Landfill Gas	Other
<b>Describe "Other" odor</b>	Floral laundry detergent	
<b>Intensity of Odor</b>	1 - Very light odor detected	
<b>Are any corrective actions needed?</b>	No	
Stop #10: Intersection of San Martinez Road and Euclid Ave.		
	2 flagged	
<b>Use map locator to enter lat/long for this observation point.</b>	(34.4480085, -118.66619109999999)	

Record time at observation point

9 May 2024 9:25 AM PDT

Record Wind Speed (mph)

4.5

Record Wind Direction

SE

Have the weather conditions changed since last recorded?

No

Are you experiencing any odors

Yes

Description of Odor

Landfill Gas

Intensity of Odor

3 - Moderate Odor

Are any corrective actions needed?

Stop #11: Intersection of San Martinez Road and Keningston Road

30703 San Martinez Rd, Castaic,  
CA 91384, USA  
(34.448692199999996,  
-118.6712099)

Use map locator to enter lat/long for this observation point.

Record time at observation point

9 May 2024 9:28 AM PDT

Record Wind Speed (mph)

0.9

Record Wind Direction

E

Have the weather conditions changed since last recorded?

No

Are you experiencing any odors

No

Stop #12: Intersection of Hunstock Street and Windsor Road

1 flagged

Use map locator to enter lat/long for this observation point.

(34.4460098, -118.6494404)

Record time at observation point

9 May 2024 9:20 AM PDT

Record Wind Speed (mph)

1.3

Record Wind Direction

E

Have the weather conditions changed since last recorded?

No

Are you experiencing any odors

Yes

Description of Odor

Other

Describe "Other" Odor	Dry, sweet grass		
Intensity of Odor	2 - Light odor detected		
Are any corrective actions needed?	No		
Stop #13: Intersection of Del Valle Road and Silver Street	2 flagged		
Use map locator to enter lat/long for this observation point.	29098 Del Valle Rd Suite E, Val Verde, CA 91384, USA (34.4484511, -118.65538769999999)		
Record time at observation point	9 May 2024 9:16 AM PDT		
Record Wind Speed	1.6		
Record Wind Direction	E		
Have the weather conditions changed since last recorded?	No		
Are you experiencing any odors	Yes		
Description of Odor	<table border="1"> <tr> <td>Landfill Gas</td> <td>Other</td> </tr> </table>	Landfill Gas	Other
Landfill Gas	Other		
Describe "Other" Odor	Sweet chemical odor		
Intensity of Odor	3 - Moderate Odor		
Are any corrective actions needed?			
Stop #14: Intersection of Del Valle Road and Hasley Canyon Road	1 flagged		
Use map locator to enter lat/long for this observation point.	Del Valle Rd & Hasley Canyon Rd, Hasley Canyon, CA 91384, USA (34.456818999999996, -118.64180300000001)		
Record time at observation point	9 May 2024 9:13 AM PDT		
Record Wind Speed (mph)	2.5		
Record Wind Direction	S		
Have the weather conditions changed since last recorded?	No		
Are you experiencing any odors	Yes		

<b>Description of Odor</b>	Other
<b>Describe "Other" Odor</b>	Sweet chemical odor
<b>Intensity of Odor</b>	1 - Very light odor detected
<b>Are any corrective actions needed?</b>	
Stop #15: Intersection of Hasley Canyon Road and Gibraltar Lane	
<b>Use map locator to enter lat/long for this observation point.</b>	28569 Gibraltar Ln, Castaic, CA 91384, USA (34.4555109, -118.63338429999999)
<b>Record time at observation point</b>	9 May 2024 9:10 AM PDT
<b>Record Wind Speed (mph)</b>	1.6
<b>Record Wind Direction</b>	S
<b>Have the weather conditions changed since last recorded?</b>	No
<b>Are you experiencing any odors</b>	No
Stop #16: Intersection of Gibraltar Lane and Alton Way	
<b>Use map locator to enter lat/long for this observation point.</b>	28341 Alton Way, Castaic, CA 91384, USA (34.454834999999996, -118.62971519999999)
<b>Record time at observation point</b>	9 May 2024 9:07 AM PDT
<b>Record Wind Speed (mph)</b>	0.2
<b>Record Wind Direction</b>	SW
<b>Have the weather conditions changed since last recorded?</b>	No
<b>Are you experiencing any odors</b>	No
Stop #17: Intersection of Castlebury Place and Picadilly Place	
<b>Use map locator to enter lat/long for this observation point.</b>	661 Your Home Away!, Castaic, CA 91384, USA (34.4536497, -118.62767199999998)
<b>Record time at observation point</b>	9 May 2024 9:05 AM PDT

Record Wind Speed (mph)	2.2
Record Wind Direction	S
Have the weather conditions changed since last recorded?	No
Are you experiencing any odors	Yes
Description of Odor	Other
Describe "Other" Odor	Car exhaust
Intensity of Odor	1 - Very light odor detected
Are any corrective actions needed?	No
Stop #18: Intersection of Gibraltar Lane and Springvale Lane	
Use map locator to enter lat/long for this observation point.	(34.4556694, -118.6284622)
Record time at observation point	9 May 2024 9:03 AM PDT
Record Wind Speed (mph)	1.6
Record Wind Direction	SW
Have the weather conditions changed since last recorded?	No
Are you experiencing any odors	No
Stop #19: Intersection of Gibraltar Lane and Cambridge Avenue	
Use map locator to enter lat/long for this observation point.	28003 Gibraltar Ln, Castaic, CA 91384, USA (34.4583437, -118.62700379999998)
Record time at observation point	9 May 2024 9:00 AM PDT
Record Wind Speed (mph)	0.9
Record Wind Direction	S
Have the weather conditions changed since last recorded?	No
Are you experiencing any odors	No
Stop #20: Intersection of Cambridge Avenue and Hasley Canyon Road	1 flagged

Use map locator to enter lat/long for this observation point.

9701 Creekbed Rd, Castaic, CA  
91384, USA  
(34.4555301, -118.6218167)

Record time at observation point

9 May 2024 8:57 AM PDT

Record Wind Speed (mph)

1.6

Record Wind Direction

SE

Have the weather conditions changed since last recorded?

No

Are you experiencing any odors

Yes

Description of Odor

Other

Describe "Other" Odor

Sewage

Intensity of Odor

2 - Light odor detected

Are any corrective actions needed?

No

Stop #21: Intersection of The Old Road and Hillcrest Parkway

Use map locator to enter lat/long for this observation point.

30351 The Old Rd, Castaic, CA  
91384, USA  
(34.470110999999996,  
-118.617112)

Record time at observation point

9 May 2024 8:49 AM PDT

Record Wind Speed (mph)

3.6

Record Wind Direction

S

Have the weather conditions changed since last recorded?

No

Are you experiencing any odors

No

Stop #22: Intersection of Hillcrest Parkway and Park Vista Drive  
at Castaic Elementary School

Use map locator to enter lat/long for this observation point.

28332 Foothill Rd, Castaic, CA  
91384, USA  
(34.471634099999996,  
-118.62992239999998)

Record time at observation point

9 May 2024 8:45 AM PDT

Record Wind Speed (mph)

1.3



<b>Record Wind Direction</b>	S
<b>Have the weather conditions changed since last recorded?</b>	No
<b>Are you experiencing any odors</b>	No
Stop #23: Intersection of Creekbed Road and Firebrand Drive	
<b>Use map locator to enter lat/long for this observation point.</b>	27704 Firebrand Dr, Castaic, CA 91384, USA (34.457861199999996, -118.61993810000001)
<b>Record time at observation point</b>	9 May 2024 8:55 AM PDT
<b>Record Wind Speed (mph)</b>	1.3
<b>Record Wind Direction</b>	SW
<b>Have the weather conditions changed since last recorded?</b>	No
<b>Are you experiencing any odors</b>	No
Stop #24: Intersection of The Old Road and Live Oak Road	
<b>Use map locator to enter lat/long for this observation point.</b>	27602 Hartford Ave, Castaic, CA 91384, USA (34.453196, -118.61702079999998)
<b>Record time at observation point</b>	9 May 2024 7:38 AM PDT
<b>Record Wind Speed (mph)</b>	1.3
<b>Record Wind Direction</b>	SW
<b>Have the weather conditions changed since last recorded?</b>	No
<b>Are you experiencing any odors</b>	No
Stop #25: Intersection of Live Oak Road and Hidden Trail Road	
<b>Use map locator to enter lat/long for this observation point.</b>	27662 Buckskin Dr, Castaic, CA 91384, USA (34.4501784, -118.6179979)
<b>Record time at observation point</b>	9 May 2024 7:40 AM PDT
<b>Record Wind Speed (mph)</b>	2.7

Record Wind Direction	E
Have the weather conditions changed since last recorded?	No
Are you experiencing any odors	No
Stop #26: Intersection of Live Oak Elementary School at Saddleridge Way	1 flagged
Use map locator to enter lat/long for this observation point.	27720 Saddleridge Way, Castaic, CA 91384, USA (34.4498617, -118.6194399)
Record time at observation point	9 May 2024 7:42 AM PDT
Record Wind Speed (mph)	0.9
Record Wind Direction	E
Have the weather conditions changed since last recorded?	No
Are you experiencing any odors	Yes
Description of Odor	Other
Describe "Other" Odor	Household cleanser
Intensity of Odor	1 - Very light odor detected
Are any corrective actions needed?	No
Stop #27: Intersection of Rangewood Road and Buckskin Drive	1 flagged
Use map locator to enter lat/long for this observation point.	29203 Saddleridge Way, Castaic, CA 91384, USA (34.4492799, -118.62036769999999)
Record time at observation point	9 May 2024 7:43 AM PDT
Record Wind Speed (mph)	1.3
Record Wind Direction	SW
Have the weather conditions changed since last recorded?	No
Are you experiencing any odors	Yes
Description of Odor	Other

<b>Describe "Other" Odor</b>	Household cleanser
<b>Intensity of Odor</b>	1 - Very light odor detected
<b>Are any corrective actions needed?</b>	No
Stop #28: Intersection of Quincy Street and Cambridge Avenue	
<b>Use map locator to enter lat/long for this observation point.</b>	27813 Quincy St, Castaic, CA 91384, USA (34.4528775, -118.62030279999998)
<b>Record time at observation point</b>	9 May 2024 8:39 AM PDT
<b>Record Wind Speed (mph)</b>	2.0
<b>Record Wind Direction</b>	N
<b>Have the weather conditions changed since last recorded?</b>	No
<b>Are you experiencing any odors</b>	No
Stop #29: Intersection of Hasley Canyon Road and Commerce Center Drive (Santa Clarita Valley International School & Playmakers Preschool)	
<b>Use map locator to enter lat/long for this observation point.</b>	28050 Hasley Canyon Rd, Castaic, CA 91384, USA (34.4509472, -118.6247111)
<b>Record time at observation point</b>	9 May 2024 7:33 AM PDT
<b>Record Wind Speed (mph)</b>	0.9
<b>Record Wind Direction</b>	S
<b>Have the weather conditions changed since last recorded?</b>	No
<b>Are you experiencing any odors</b>	No
Stop #30: Intersection of Commerce Center Drive and Witherspoon Parkway	
<b>Use map locator to enter lat/long for this observation point.</b>	Commerce Center Dr & Witherspoon Pky, California 91355, USA (34.445074999999996, -118.62639800000001)
<b>Record time at observation point</b>	9 May 2024 7:30 AM PDT

<b>Record Wind Speed (mph)</b>	1.3
<b>Record Wind Direction</b>	SE
<b>Have the weather conditions changed since last recorded?</b>	No
<b>Are you experiencing any odors</b>	No
Stop #31: Intersection of Franklin Parkway and driveway leading to the United States Postal Service	
<b>Use map locator to enter lat/long for this observation point.</b>	28000 Franklin Pkwy, Valencia, CA 91355, USA (34.4342579, -118.6279418)
<b>Record time at observation point</b>	9 May 2024 7:27 AM PDT
<b>Record Wind Speed (mph)</b>	2.0
<b>Record Wind Direction</b>	W
<b>Have the weather conditions changed since last recorded?</b>	No
<b>Are you experiencing any odors</b>	No
Stop #32: Intersection of Henry Mayo Drive and Cambridge View Drive, leading into the Valencia Travel Village RV Resort	
<b>Use map locator to enter lat/long for this observation point.</b>	Cambridge View Dr, Valencia, CA 91355, USA (34.4296016, -118.6247576)
<b>Record time at observation point</b>	9 May 2024 7:22 AM PDT
<b>Record Wind Speed (mph)</b>	0.9
<b>Record Wind Direction</b>	E
<b>Have the weather conditions changed since last recorded?</b>	No
<b>Are you experiencing any odors</b>	No
<b>Odor Compliance with Stipulated Order for Abatement</b>	1 flagged
<b>At 3 or more stops have you recorded any Landfill Odor Intensity of 3 (3 - Moderate Odor) or higher?</b>	Yes

By selecting Yes to the above question, the landfill operating staff will automatically be notified immediately via email of this response. Upon receiving such notification, Chiquita shall review and modify as appropriate fan placement, and conduct a visual inspection of the Reaction Area to

assess, and address as needed, any cracks in the surface of the area.

---

**Recorder Signature**



Julian Jenkins  
9 May 2024 9:54 AM PDT

---

**Upon completion of this patrol, please check the box to trigger necessary notifications.**

# 4050 - Chiquita Odor Patrol Template

Complete

<b>Score</b>	3 / 3 (100%)	<b>Flagged items</b>	17	<b>Actions</b>	0
<b>Conducted on</b>	10 May 2024 6:14 PM PDT				
<b>Prepared by</b>	Chiquita Landfill				
<b>If the name of the person conducting the Patrol does not appear above, please enter it here:</b>	Adrian and Isaac				
<b>What type of patrol is this?</b>	Regular Patrol				
<b>Weather Conditions at the time of patrol.</b>	Sunny				
<b>Temperature at time of Patrol</b>	74°F Should be between -50°F to 125°F				
<b>I acknowledge that I have not visited the working face or other on-site areas where exposed trash or landfill odors such as, but not limited to landfill gas odors, refuse or refuse contaminated material odors, or landfill liquids/landfill leachate odors exist within four hours prior to conducting this odor surveillance.</b>	<input checked="" type="checkbox"/>				
<b>I acknowledge that I will assess each Patrol Stop while standing outside of the vehicle.</b>	<input checked="" type="checkbox"/>				

**Flagged items**

17 flagged

Odor Patrol Stops / Stop #12: Intersection of Hunstock Street and Windsor Road

**Are you experiencing any odors**

Yes

Odor Patrol Stops / Stop #15: Intersection of Hasley Canyon Road and Gibraltar Lane

**Are you experiencing any odors**

Yes

Odor Patrol Stops / Stop #15: Intersection of Hasley Canyon Road and Gibraltar Lane

**Intensity of Odor**

3 - Moderate Odor

Odor Patrol Stops / Stop #16: Intersection of Gibraltar Lane and Alton Way

**Are you experiencing any odors**

Yes

Odor Patrol Stops / Stop #16: Intersection of Gibraltar Lane and Alton Way

**Intensity of Odor**

3 - Moderate Odor

Odor Patrol Stops / Stop #17: Intersection of Castlebury Place and Picadilly Place

**Are you experiencing any odors**

Yes

Odor Patrol Stops / Stop #17: Intersection of Castlebury Place and Picadilly Place

**Intensity of Odor**

3 - Moderate Odor

Odor Patrol Stops / Stop #18: Intersection of Gibraltar Lane and Springvale Lane

**Are you experiencing any odors**

Yes

Odor Patrol Stops / Stop #19: Intersection of Gibraltar Lane and Cambridge Avenue

**Are you experiencing any odors**

Yes

Odor Patrol Stops / Stop #20: Intersection of Cambridge Avenue and Hasley Canyon Road

**Are you experiencing any odors**

Yes

Odor Patrol Stops / Stop #21: Intersection of The Old Road and Hillcrest Parkway

**Are you experiencing any odors**

Yes

Odor Patrol Stops / Stop #23: Intersection of Creekbed Road and Firebrand Drive

**Are you experiencing any odors**

Yes

Odor Patrol Stops / Stop #27: Intersection of Rangewood Road and Buckskin Drive

**Are you experiencing any odors**

Yes

Odor Patrol Stops / Stop #29: Intersection of Hasley Canyon Road and Commerce Center Drive (Santa Clarita Valley International School &amp; Playmakers Preschool)

**Are you experiencing any odors**

Yes

Odor Patrol Stops / Stop #30: Intersection of Commerce Center Drive and Witherspoon Parkway

**Are you experiencing any odors**

Yes

Odor Patrol Stops / Stop #30: Intersection of Commerce Center Drive and Witherspoon Parkway



**Intensity of Odor**

3 - Moderate Odor

Odor Patrol Stops / Odor Compliance with Stipulated Order for Abatement

**At 3 or more stops have you recorded any Landfill Odor Intensity of 3 (3 - Moderate Odor) or higher?**

Yes

**Odor Patrol Stops**

17 flagged

Stop #1: Chiquito Canyon Road and Driveway leading to the LA County Fire's Del Valle Regional Training Center

**Use map locator to enter lat/long for this observation point.**

(34.4327059, -118.6590007)

**Record time at observation point**

10 May 2024 6:18 PM PDT

**Record Wind Speed (mph)**

8.7

**Record Wind Direction**

N

**Have the weather conditions changed since start of patrol?**

No

**Are you experiencing any odors**

No

Stop #2: Intersection of Chiquito Canyon Road and Lincoln Avenue

**Use map locator to enter lat/long for this observation point.**28464 Chiquito Canyon Rd,  
Castaic, CA 91384, USA  
(34.438305899999996,  
-118.65799469999999)**Record time at observation point**

10 May 2024 6:18 PM PDT

**Record Wind Speed (mph)**

4.2

**Record Wind Direction**

N

**Have the weather conditions changed since last recorded?**

No

**Are you experiencing any odors**

No

Stop #3: Intersection of Lincoln Avenue and Jackson Street

**Use map locator to enter lat/long for this observation point.**28611 Lincoln Ave, Val Verde, CA  
91384, USA  
(34.4398361, -118.656019)**Record time at observation point**

10 May 2024 6:19 PM PDT

**Record Wind Speed (mph)**

2.

**Record Wind Direction**

S

**Have the weather conditions changed since last recorded?**

No

**Are you experiencing any odors**

No

Stop #4: Intersection of Buchanan Way and Chiquito Canyon Road

Use map locator to enter lat/long for this observation point.

Chiquito Canyon Rd & Taylor St,  
Val Verde, CA 91384, USA  
(34.443413,  
-118.65728299999999)

Record time at observation point

10 May 2024 6:21 PM PDT

Record Wind Speed (mph)

1.1

Record Wind Direction

S

Have the weather conditions changed since last recorded?

No

Are you experiencing any odors

No

Stop #5: Intersection of Lincoln Avenue and Harding Avenue

Use map locator to enter lat/long for this observation point.

11629 Daleside Ave, Hawthorne,  
CA 90250, USA  
(34.443070999999996,  
-118.655496)

Record time at observation point

10 May 2024 6:21 PM PDT

Record Wind Speed (mph)

5.1

Record Wind Direction

E

Have the weather conditions changed since last recorded?

No

Are you experiencing any odors

No

Stop #6: Intersection of Chiquito Canyon Road and San Martinez Road

Use map locator to enter lat/long for this observation point.

28900 Chiquito Canyon Rd,  
Castaic, CA 91384, USA  
(34.4451696,  
-118.65758459999999)

Record time at observation point

10 May 2024 6:22 PM PDT

Record Wind Speed (mph)

5.1

Record Wind Direction

N

Have the weather conditions changed since last recorded?

No

**Are you experiencing any odors**

No

Stop #7: Intersection of San Martinez Road and Morningside Drive

**Use map locator to enter lat/long for this observation point.**

28922 Morningside Dr, Val Verde,  
CA 91384, USA  
(34.446678, -118.6609897)

**Record time at observation point**

10 May 2024 6:23 PM PDT

**Record Wind Speed (mph)**

1.3

**Record Wind Direction**

NE

**Have the weather conditions changed since last recorded?**

No

**Are you experiencing any odors**

No

Stop #8: Intersection of Lexington Drive and Morningside Drive

**Use map locator to enter lat/long for this observation point.**

29043 Morningside Dr, Castaic, CA  
91384, USA  
(34.4482783,  
-118.66091829999998)

**Record time at observation point**

10 May 2024 6:23 PM PDT

**Record Wind Speed (mph)**

5.1

**Record Wind Direction**

NE

**Have the weather conditions changed since last recorded?**

No

**Are you experiencing any odors**

No

Stop #9: Intersection of Val Verde Road and Trellis Road

**Use map locator to enter lat/long for this observation point.**

(34.4481384, -118.6629105)

**Record time at observation point**

10 May 2024 6:24 PM PDT

**Record Wind Speed (mph)**

.4

**Record Wind Direction**

SW

**Have the weather conditions changed since last recorded?**

No

**Are you experiencing any odors**

No

Stop #10: Intersection of San Martinez Road and Euclid Ave.

Use map locator to enter lat/long for this observation point. (34.4478202, -118.6657812)

Record time at observation point 10 May 2024 6:26 PM PDT

Record Wind Speed (mph) 7.1

Record Wind Direction SW

Have the weather conditions changed since last recorded? No

Are you experiencing any odors No

Stop #11: Intersection of San Martinez Road and Keningston Road

Use map locator to enter lat/long for this observation point. 30646 San Martinez Rd, Castaic, CA 91384, USA (34.448223299999995, -118.67069649999999)

Record time at observation point 10 May 2024 6:27 PM PDT

Record Wind Speed (mph) 2.5

Record Wind Direction E

Have the weather conditions changed since last recorded? No

Are you experiencing any odors No

Stop #12: Intersection of Hunstock Street and Windsor Road 1 flagged

Use map locator to enter lat/long for this observation point. (34.4459978, -118.6495623)

Record time at observation point 10 May 2024 6:30 PM PDT

Record Wind Speed (mph) 3.8

Record Wind Direction NE

Have the weather conditions changed since last recorded? No

Are you experiencing any odors Yes

Description of Odor Landfill Gas

Intensity of Odor 2 - Light odor detected

<b>Are any corrective actions needed?</b>	No
Stop #13: Intersection of Del Valle Road and Silver Street	
<b>Use map locator to enter lat/long for this observation point.</b>	(34.4486947, -118.6551988)
<b>Record time at observation point</b>	10 May 2024 6:32 PM PDT
<b>Record Wind Speed</b>	5.1
<b>Record Wind Direction</b>	NE
<b>Have the weather conditions changed since last recorded?</b>	No
<b>Are you experiencing any odors</b>	No
Stop #14: Intersection of Del Valle Road and Hasley Canyon Road	
<b>Use map locator to enter lat/long for this observation point.</b>	Del Valle Rd & Hasley Canyon Rd, Hasley Canyon, CA 91384, USA (34.456818999999996, -118.64180300000001)
<b>Record time at observation point</b>	10 May 2024 6:34 PM PDT
<b>Record Wind Speed (mph)</b>	6.5
<b>Record Wind Direction</b>	NE
<b>Have the weather conditions changed since last recorded?</b>	No
<b>Are you experiencing any odors</b>	No
Stop #15: Intersection of Hasley Canyon Road and Gibraltar Lane	
<b>Use map locator to enter lat/long for this observation point.</b>	(34.4552191, -118.6333975)
<b>Record time at observation point</b>	10 May 2024 6:36 PM PDT
<b>Record Wind Speed (mph)</b>	4.5
<b>Record Wind Direction</b>	NE
<b>Have the weather conditions changed since last recorded?</b>	No
<b>Are you experiencing any odors</b>	Yes

Description of Odor	Landfill Gas
Intensity of Odor	3 - Moderate Odor
Are any corrective actions needed?	No
Stop #16: Intersection of Gibraltar Lane and Alton Way	2 flagged

Use map locator to enter lat/long for this observation point. 28340 Alton Way, Castaic, CA 91384, USA (34.4547214, -118.6302393)

Record time at observation point	10 May 2024 6:37 PM PDT
Record Wind Speed (mph)	4.5
Record Wind Direction	NE
Have the weather conditions changed since last recorded?	No

Are you experiencing any odors	Yes
Description of Odor	Landfill Gas
Intensity of Odor	3 - Moderate Odor
Are any corrective actions needed?	No
Stop #17: Intersection of Castlebury Place and Picadilly Place	2 flagged

Use map locator to enter lat/long for this observation point. 661 Your Home Away!, Castaic, CA 91384, USA (34.4536497, -118.62767199999998)

Record time at observation point	10 May 2024 6:38 PM PDT
Record Wind Speed (mph)	4.
Record Wind Direction	N
Have the weather conditions changed since last recorded?	No

Are you experiencing any odors	Yes
Description of Odor	Landfill Gas
Intensity of Odor	3 - Moderate Odor

<b>Are any corrective actions needed?</b>	No
Stop #18: Intersection of Gibraltar Lane and Springvale Lane	1 flagged
<b>Use map locator to enter lat/long for this observation point.</b>	28257 Springvale Ln, Castaic, CA 91384, USA (34.4558953, -118.62825909999998)
<b>Record time at observation point</b>	10 May 2024 6:39 PM PDT
<b>Record Wind Speed (mph)</b>	1.3
<b>Record Wind Direction</b>	NE
<b>Have the weather conditions changed since last recorded?</b>	No
<b>Are you experiencing any odors</b>	Yes
<b>Description of Odor</b>	Landfill Gas
<b>Intensity of Odor</b>	2 - Light odor detected
<b>Are any corrective actions needed?</b>	No
Stop #19: Intersection of Gibraltar Lane and Cambridge Avenue	1 flagged
<b>Use map locator to enter lat/long for this observation point.</b>	28003 Gibraltar Ln, Castaic, CA 91384, USA (34.4583437, -118.62700379999998)
<b>Record time at observation point</b>	10 May 2024 6:39 PM PDT
<b>Record Wind Speed (mph)</b>	3.6
<b>Record Wind Direction</b>	E
<b>Have the weather conditions changed since last recorded?</b>	No
<b>Are you experiencing any odors</b>	Yes
<b>Description of Odor</b>	Landfill Gas
<b>Intensity of Odor</b>	2 - Light odor detected
<b>Are any corrective actions needed?</b>	No
Stop #20: Intersection of Cambridge Avenue and Hasley Canyon Road	1 flagged



Use map locator to enter lat/long for this observation point.

9701 Creekbed Rd, Castaic, CA  
91384, USA  
(34.4555301, -118.6218167)

Record time at observation point

10 May 2024 6:41 PM PDT

Record Wind Speed (mph)

.7

Record Wind Direction

N

Have the weather conditions changed since last recorded?

No

Are you experiencing any odors

Yes

Description of Odor

Landfill Gas

Intensity of Odor

2 - Light odor detected

Are any corrective actions needed?

No

Stop #21: Intersection of The Old Road and Hillcrest Parkway

1 flagged

Use map locator to enter lat/long for this observation point.

27602 Iris Pl, Castaic, CA 91384,  
USA  
(34.4706593,  
-118.61690949999998)

Record time at observation point

10 May 2024 6:43 PM PDT

Record Wind Speed (mph)

.5

Record Wind Direction

N

Have the weather conditions changed since last recorded?

No

Are you experiencing any odors

Yes

Description of Odor

Landfill Gas

Intensity of Odor

1 - Very light odor detected

Are any corrective actions needed?

No

Stop #22: Intersection of Hillcrest Parkway and Park Vista Drive  
at Castaic Elementary School

Use map locator to enter lat/long for this observation point.

28332 Foothill Rd, Castaic, CA  
91384, USA  
(34.471634099999996,  
-118.62992239999998)

Record time at observation point

10 May 2024 6:44 PM PDT

Record Wind Speed (mph)

0

Have the weather conditions changed since last recorded?

No

Are you experiencing any odors

No

Stop #23: Intersection of Creekbed Road and Firebrand Drive

1 flagged

Use map locator to enter lat/long for this observation point.

29796 Creekbed Rd, Castaic, CA  
91384, USA  
(34.4575992,  
-118.61958519999999)

Record time at observation point

10 May 2024 6:42 PM PDT

Record Wind Speed (mph)

1.3

Record Wind Direction

NE

Have the weather conditions changed since last recorded?

No

Are you experiencing any odors

Yes

Description of Odor

Landfill Gas

Intensity of Odor

2 - Light odor detected

Are any corrective actions needed?

No

Stop #24: Intersection of The Old Road and Live Oak Road

Use map locator to enter lat/long for this observation point.

27602 Hartford Ave, Castaic, CA  
91384, USA  
(34.453196,  
-118.61702079999998)

Record time at observation point

10 May 2024 7:01 PM PDT

Record Wind Speed (mph)

2.6

Record Wind Direction

N

Have the weather conditions changed since last recorded?

No

Are you experiencing any odors

No

Stop #25: Intersection of Live Oak Road and Hidden Trail Road

Use map locator to enter lat/long for this observation point.

27662 Buckskin Dr, Castaic, CA  
91384, USA  
(34.4501784, -118.6179979)

Record time at observation point

10 May 2024 7:02 PM PDT

Record Wind Speed (mph)

2.5

Record Wind Direction

N

Have the weather conditions changed since last recorded?

No

Are you experiencing any odors

No

Stop #26: Intersection of Live Oak Elementary School at  
Saddleridge Way

Use map locator to enter lat/long for this observation point.

27715 Saddleridge Way, Castaic,  
CA 91384, USA  
(34.4504368,  
-118.62019730000002)

Record time at observation point

10 May 2024 7:03 PM PDT

Record Wind Speed (mph)

.7

Record Wind Direction

N

Have the weather conditions changed since last recorded?

No

Are you experiencing any odors

No

Stop #27: Intersection of Rangewood Road and Buckskin Drive

1 flagged

Use map locator to enter lat/long for this observation point.

29165 Saddleridge Way, Castaic,  
CA 91384, USA  
(34.4491454,  
-118.62033539999999)

Record time at observation point

10 May 2024 7:04 PM PDT

Record Wind Speed (mph)

2.5

Record Wind Direction

N

Have the weather conditions changed since last recorded?

No

Are you experiencing any odors

Yes

Description of Odor

Landfill Gas

<b>Intensity of Odor</b>	1 - Very light odor detected
<b>Are any corrective actions needed?</b>	No
Stop #28: Intersection of Quincy Street and Cambridge Avenue	
<b>Use map locator to enter lat/long for this observation point.</b>	27803 Quincy St, Castaic, CA 91384, USA (34.453016399999996, -118.62001029999998)
<b>Record time at observation point</b>	10 May 2024 7:05 PM PDT
<b>Record Wind Speed (mph)</b>	.4
<b>Record Wind Direction</b>	NE
<b>Have the weather conditions changed since last recorded?</b>	No
<b>Are you experiencing any odors</b>	No
Stop #29: Intersection of Hasley Canyon Road and Commerce Center Drive (Santa Clarita Valley International School & Playmakers Preschool)	
<b>Use map locator to enter lat/long for this observation point.</b>	27155-27101 Hasley Canyon Rd, Castaic, CA 91384, USA (34.4512692, -118.62551289999999)
<b>Record time at observation point</b>	10 May 2024 7:07 PM PDT
<b>Record Wind Speed (mph)</b>	2.5
<b>Record Wind Direction</b>	N
<b>Have the weather conditions changed since last recorded?</b>	No
<b>Are you experiencing any odors</b>	Yes
<b>Description of Odor</b>	Landfill Gas
<b>Intensity of Odor</b>	2 - Light odor detected
<b>Are any corrective actions needed?</b>	No
Stop #30: Intersection of Commerce Center Drive and Witherspoon Parkway	
<b>Use map locator to enter lat/long for this observation point.</b>	Commerce Center Dr & Witherspoon Pky, California

91384, USA  
(34.445912, -118.626105)

<b>Record time at observation point</b>	10 May 2024 7:08 PM PDT
<b>Record Wind Speed (mph)</b>	2.7
<b>Record Wind Direction</b>	N
<b>Have the weather conditions changed since last recorded?</b>	No
<b>Are you experiencing any odors</b>	Yes
<b>Description of Odor</b>	Landfill Gas
<b>Intensity of Odor</b>	3 - Moderate Odor
<b>Are any corrective actions needed?</b>	No

Stop #31: Intersection of Franklin Parkway and driveway leading to the United States Postal Service

**Use map locator to enter lat/long for this observation point.** 28000 Franklin Pkwy, Valencia, CA  
91355, USA  
(34.4341576, -118.6285022)

<b>Record time at observation point</b>	10 May 2024 7:12 PM PDT
<b>Record Wind Speed (mph)</b>	5.1
<b>Record Wind Direction</b>	N
<b>Have the weather conditions changed since last recorded?</b>	No
<b>Are you experiencing any odors</b>	No

Stop #32: Intersection of Henry Mayo Drive and Cambridge View Drive, leading into the Valencia Travel Village RV Resort

**Use map locator to enter lat/long for this observation point.** 27958-27946 CA-126, Castaic, CA  
91384, USA  
(34.429681099999996, -118.6250687)

<b>Record time at observation point</b>	10 May 2024 7:13 PM PDT
<b>Record Wind Speed (mph)</b>	2
<b>Record Wind Direction</b>	NE

<b>Have the weather conditions changed since last recorded?</b>	No
<b>Are you experiencing any odors</b>	No
Odor Compliance with Stipulated Order for Abatement	1 flagged
<b>At 3 or more stops have you recorded any Landfill Odor Intensity of 3 (3 - Moderate Odor) or higher?</b>	Yes

By selecting Yes to the above question, the landfill operating staff will automatically be notified immediately via email of this response. Upon receiving such notification, Chiquita shall review and modify as appropriate fan placement, and conduct a visual inspection of the Reaction Area to assess, and address as needed, any cracks in the surface of the area.

**Recorder Signature**



isaac dominguez  
10 May 2024 7:14 PM PDT

---

**Upon completion of this patrol, please check the box to trigger necessary notifications.**

# 4050 - Chiquita Odor Patrol Template

Complete

Score	3 / 3 (100%)	Flagged items	14	Actions	0
-------	--------------	---------------	----	---------	---

Conducted on

10 May 2024 7:22 AM PDT

Prepared by

Julian Jenkins

If the name of the person conducting the Patrol does not appear above, please enter it here:

What type of patrol is this?

Regular Patrol

Weather Conditions at the time of patrol.

Partly Cloudy

Temperature at time of Patrol

54°F  
Should be between -50°F to 125°F

I acknowledge that I have not visited the working face or other on-site areas where exposed trash or landfill odors such as, but not limited to landfill gas odors, refuse or refuse contaminated material odors, or landfill liquids/landfill leachate odors exist within four hours prior to conducting this odor surveillance.



I acknowledge that I will assess each Patrol Stop while standing outside of the vehicle.





**Flagged items**

14 flagged

Odor Patrol Stops / Stop #6: Intersection of Chiquito Canyon Road and San Martinez Road

**Are you experiencing any odors**

Yes

Odor Patrol Stops / Stop #7: Intersection of San Martinez Road and Morningside Drive

**Are you experiencing any odors**

Yes

Odor Patrol Stops / Stop #8: Intersection of Lexington Drive and Morningside Drive

**Are you experiencing any odors**

Yes

Odor Patrol Stops / Stop #9: Intersection of Val Verde Road and Trellis Road

**Are you experiencing any odors**

Yes

Odor Patrol Stops / Stop #9: Intersection of Val Verde Road and Trellis Road

**Intensity of Odor**

3 - Moderate Odor

Odor Patrol Stops / Stop #10: Intersection of San Martinez Road and Euclid Ave.

**Are you experiencing any odors**

Yes

Odor Patrol Stops / Stop #10: Intersection of San Martinez Road and Euclid Ave.

**Intensity of Odor**

3 - Moderate Odor

Odor Patrol Stops / Stop #11: Intersection of San Martinez Road and Keningston Road

**Are you experiencing any odors**

Yes

Odor Patrol Stops / Stop #12: Intersection of Hunstock Street and Windsor Road

**Are you experiencing any odors**

Yes

Odor Patrol Stops / Stop #12: Intersection of Hunstock Street and Windsor Road

**Intensity of Odor**

3 - Moderate Odor

Odor Patrol Stops / Stop #13: Intersection of Del Valle Road and Silver Street

**Are you experiencing any odors**

Yes

Odor Patrol Stops / Stop #13: Intersection of Del Valle Road and Silver Street

**Intensity of Odor**

4 -Strong Odor

Odor Patrol Stops / Stop #26: Intersection of Live Oak Elementary School at Saddleridge Way

**Are you experiencing any odors**

Yes

Odor Patrol Stops / Odor Compliance with Stipulated Order for Abatement

**At 3 or more stops have you recorded any Landfill Odor Intensity of 3 (3 - Moderate Odor) or higher?**

Yes

**Odor Patrol Stops**

14 flagged

Stop #1: Chiquito Canyon Road and Driveway leading to the LA County Fire's Del Valle Regional Training Center

**Use map locator to enter lat/long for this observation point.**

28101 Chiquito Canyon Rd,  
Castaic, CA 91384, USA  
(34.4317609, -118.6589423)

**Record time at observation point**

10 May 2024 10:16 AM PDT

**Record Wind Speed (mph)**

4.5

**Record Wind Direction**

SE

**Have the weather conditions changed since start of patrol?**

No

**Are you experiencing any odors**

No

Stop #2: Intersection of Chiquito Canyon Road and Lincoln Avenue

**Use map locator to enter lat/long for this observation point.**

Chiquito Canyon Rd & Lincoln Ave,  
California 91355, USA  
(34.437901, -118.658324)

**Record time at observation point**

10 May 2024 10:14 AM PDT

**Record Wind Speed (mph)**

5.1

**Record Wind Direction**

S

**Have the weather conditions changed since last recorded?**

No

**Are you experiencing any odors**

No

Stop #3: Intersection of Lincoln Avenue and Jackson Street

**Use map locator to enter lat/long for this observation point.**

28611 Lincoln Ave, Val Verde, CA  
91384, USA  
(34.4398392, -118.6560351)

**Record time at observation point**

10 May 2024 10:13 AM PDT

**Record Wind Speed (mph)**

3.1

**Record Wind Direction**

S

**Have the weather conditions changed since last recorded?**

No

<b>Are you experiencing any odors</b>	No
Stop #4: Intersection of Buchanan Way and Chiquito Canyon Road	
<b>Use map locator to enter lat/long for this observation point.</b>	28703 Chiquito Canyon Rd, Castaic, CA 91384, USA (34.441859799999996, -118.6573111)
<b>Record time at observation point</b>	10 May 2024 10:08 AM PDT
<b>Record Wind Speed (mph)</b>	1.8
<b>Record Wind Direction</b>	S
<b>Have the weather conditions changed since last recorded?</b>	No
<b>Are you experiencing any odors</b>	No
Stop #5: Intersection of Lincoln Avenue and Harding Avenue	
<b>Use map locator to enter lat/long for this observation point.</b>	28732 Lincoln Ave, Santa Clarita, CA 91384, USA (34.442642600000006, -118.65548829999999)
<b>Record time at observation point</b>	10 May 2024 10:10 AM PDT
<b>Record Wind Speed (mph)</b>	3.1
<b>Record Wind Direction</b>	SW
<b>Have the weather conditions changed since last recorded?</b>	No
<b>Are you experiencing any odors</b>	No
Stop #6: Intersection of Chiquito Canyon Road and San Martinez Road	
<b>Use map locator to enter lat/long for this observation point.</b>	30016 San Martinez Rd, Castaic, CA 91384, USA (34.445077999999995, -118.65843029999999)
<b>Record time at observation point</b>	10 May 2024 10:05 AM PDT
<b>Record Wind Speed (mph)</b>	3.1
<b>Record Wind Direction</b>	SE

Have the weather conditions changed since last recorded?	No
Are you experiencing any odors	Yes
Description of Odor	Landfill Gas
Intensity of Odor	1 - Very light odor detected

A resident at this intersection said the odor was very strong around 09:20 earlier this morning.

**Are any corrective actions needed?**

Stop #7: Intersection of San Martinez Road and Morningside Drive	1 flagged
--	-----------

Use map locator to enter lat/long for this observation point. 30139 San Martinez Rd, Castaic, CA 91384, USA (34.44624, -118.66109490000001)

Record time at observation point	10 May 2024 10:02 AM PDT
Record Wind Speed (mph)	2.0
Record Wind Direction	SE
Have the weather conditions changed since last recorded?	No
Are you experiencing any odors	Yes
Description of Odor	Landfill Gas
Intensity of Odor	1 - Very light odor detected

**Are any corrective actions needed?**

Stop #8: Intersection of Lexington Drive and Morningside Drive	1 flagged
--	-----------

Use map locator to enter lat/long for this observation point. 29043 Morningside Dr, Castaic, CA 91384, USA (34.4482783, -118.66091829999998)

Record time at observation point	10 May 2024 10:00 AM PDT
Record Wind Speed (mph)	2.5
Record Wind Direction	SW
Have the weather conditions changed since last recorded?	No

Are you experiencing any odors Yes

Description of Odor

Landfill Gas	Other
--------------	-------

Describe "Other" Odor Rancid cooking oil

Intensity of Odor 1 - Very light odor detected

Are any corrective actions needed?

Stop #9: Intersection of Val Verde Road and Trellis Road 2 flagged

Use map locator to enter lat/long for this observation point. 29036 Val Verde Rd, Castaic, CA  
91384, USA  
(34.4479964,  
-118.66268769999999)

Record time at observation point 10 May 2024 9:57 AM PDT

Record Wind Speed (mph) 2.0

Record Wind Direction S

Have the weather conditions changed since last recorded? No

Are you experiencing any odors Yes

Description of Odor Landfill Gas

Intensity of Odor 3 - Moderate Odor

Are any corrective actions needed?

Stop #10: Intersection of San Martinez Road and Euclid Ave. 2 flagged

Use map locator to enter lat/long for this observation point. (34.4476953, -118.6658854)

Record time at observation point 10 May 2024 9:52 AM PDT

Record Wind Speed (mph) 1.8

Record Wind Direction E

Have the weather conditions changed since last recorded? No

Are you experiencing any odors Yes

<b>Description of Odor</b>	Landfill Gas
<b>Intensity of Odor</b>	3 - Moderate Odor
<b>Are any corrective actions needed?</b>	
Stop #11: Intersection of San Martinez Road and Keningston Road	1 flagged
<b>Use map locator to enter lat/long for this observation point.</b>	1847 W 78th St, Los Angeles, CA 90047, USA (34.448285, -118.67143199999998)
<b>Record time at observation point</b>	10 May 2024 9:54 AM PDT
<b>Record Wind Speed (mph)</b>	0.7
<b>Record Wind Direction</b>	E
<b>Have the weather conditions changed since last recorded?</b>	No
<b>Are you experiencing any odors</b>	Yes
<b>Description of Odor</b>	Landfill Gas
<b>Intensity of Odor</b>	1 - Very light odor detected
<b>Are any corrective actions needed?</b>	
Stop #12: Intersection of Hunstock Street and Windsor Road	2 flagged
<b>Use map locator to enter lat/long for this observation point.</b>	(34.4461634, -118.6494008)
<b>Record time at observation point</b>	10 May 2024 9:45 AM PDT
<b>Record Wind Speed (mph)</b>	0.4
<b>Record Wind Direction</b>	SW
<b>Have the weather conditions changed since last recorded?</b>	No
<b>Are you experiencing any odors</b>	Yes
<b>Description of Odor</b>	Landfill Gas
<b>Intensity of Odor</b>	3 - Moderate Odor
<b>Are any corrective actions needed?</b>	

Stop #13: Intersection of Del Valle Road and Silver Street

2 flagged

Use map locator to enter lat/long for this observation point.

Del Valle Rd & Silver St, Val Verde,  
CA 91384, USA  
(34.448242,  
-118.65554999999999)

Record time at observation point

10 May 2024 9:41 AM PDT

Record Wind Speed

3.3

Record Wind Direction

S

Have the weather conditions changed since last recorded?

No

Are you experiencing any odors

Yes

Description of Odor

Landfill Gas

Intensity of Odor

4 -Strong Odor

Are any corrective actions needed?

Stop #14: Intersection of Del Valle Road and Hasley Canyon Road

Use map locator to enter lat/long for this observation point.

Del Valle Rd & Hasley Canyon Rd,  
Hasley Canyon, CA 91384, USA  
(34.456818999999996,  
-118.64180300000001)

Record time at observation point

10 May 2024 9:39 AM PDT

Record Wind Speed (mph)

0.9

Record Wind Direction

NW

Have the weather conditions changed since last recorded?

No

Are you experiencing any odors

No

Stop #15: Intersection of Hasley Canyon Road and Gibraltar Lane

Use map locator to enter lat/long for this observation point.

28575 Gibraltar Ln, Castaic, CA  
91384, USA  
(34.4554076, -118.6335204)

Record time at observation point

10 May 2024 9:36 AM PDT

Record Wind Speed (mph)

2.5

<b>Record Wind Direction</b>	W
<b>Have the weather conditions changed since last recorded?</b>	No
<b>Are you experiencing any odors</b>	No
Stop #16: Intersection of Gibraltar Lane and Alton Way	
<b>Use map locator to enter lat/long for this observation point.</b>	28341 Alton Way, Castaic, CA 91384, USA (34.454834999999996, -118.62971519999999)
<b>Record time at observation point</b>	10 May 2024 9:34 AM PDT
<b>Record Wind Speed (mph)</b>	2.5
<b>Record Wind Direction</b>	SW
<b>Have the weather conditions changed since last recorded?</b>	No
<b>Are you experiencing any odors</b>	No
Stop #17: Intersection of Castlebury Place and Picadilly Place	
<b>Use map locator to enter lat/long for this observation point.</b>	661 Your Home Away!, Castaic, CA 91384, USA (34.4536497, -118.62767199999998)
<b>Record time at observation point</b>	10 May 2024 9:31 AM PDT
<b>Record Wind Speed (mph)</b>	0
<b>Have the weather conditions changed since last recorded?</b>	No
<b>Are you experiencing any odors</b>	No
Stop #18: Intersection of Gibraltar Lane and Springvale Lane	
<b>Use map locator to enter lat/long for this observation point.</b>	28256 Springvale Ln, Castaic, CA 91384, USA (34.4555485, -118.62855289999997)
<b>Record time at observation point</b>	10 May 2024 9:27 AM PDT
<b>Record Wind Speed (mph)</b>	1.3
<b>Record Wind Direction</b>	SW



<b>Have the weather conditions changed since last recorded?</b>	No
<b>Are you experiencing any odors</b>	No
Stop #19: Intersection of Gibraltar Lane and Cambridge Avenue	
<b>Use map locator to enter lat/long for this observation point.</b>	28003 Gibraltar Ln, Castaic, CA 91384, USA (34.4583288, -118.6270032)
<b>Record time at observation point</b>	10 May 2024 9:24 AM PDT
<b>Record Wind Speed (mph)</b>	0
<b>Have the weather conditions changed since last recorded?</b>	No
<b>Are you experiencing any odors</b>	No
Stop #20: Intersection of Cambridge Avenue and Hasley Canyon Road	
<b>Use map locator to enter lat/long for this observation point.</b>	27803 Wakefield Rd, Castaic, CA 91384, USA (34.454294, -118.6209865)
<b>Record time at observation point</b>	10 May 2024 7:42 AM PDT
<b>Record Wind Speed (mph)</b>	1.6
<b>Record Wind Direction</b>	SE
<b>Have the weather conditions changed since last recorded?</b>	No
<b>Are you experiencing any odors</b>	No
Stop #21: Intersection of The Old Road and Hillcrest Parkway	
<b>Use map locator to enter lat/long for this observation point.</b>	30351 The Old Rd, Castaic, CA 91384, USA (34.470110999999996, -118.617112)
<b>Record time at observation point</b>	10 May 2024 9:18 AM PDT
<b>Record Wind Speed (mph)</b>	2.5
<b>Record Wind Direction</b>	NE
<b>Have the weather conditions changed since last recorded?</b>	No

**Are you experiencing any odors**

No

Stop #22: Intersection of Hillcrest Parkway and Park Vista Drive at Castaic Elementary School

28332 Foothill Rd, Castaic, CA  
91384, USA  
(34.471634099999996,  
-118.62992239999998)

**Use map locator to enter lat/long for this observation point.**

**Record time at observation point**

10 May 2024 9:12 AM PDT

**Record Wind Speed (mph)**

0.9

**Record Wind Direction**

N

**Have the weather conditions changed since last recorded?**

No

**Are you experiencing any odors**

No

Stop #23: Intersection of Creekbed Road and Firebrand Drive

27655 Firebrand Dr, Castaic, CA  
91384, USA  
(34.4580377, -118.6193228)

**Use map locator to enter lat/long for this observation point.**

**Record time at observation point**

10 May 2024 9:21 AM PDT

**Record Wind Speed (mph)**

1.3

**Record Wind Direction**

SE

**Have the weather conditions changed since last recorded?**

No

**Are you experiencing any odors**

No

Stop #24: Intersection of The Old Road and Live Oak Road

29487 The Old Rd, Castaic, CA  
91384, USA  
(34.4528639,  
-118.6162617000001)

**Use map locator to enter lat/long for this observation point.**

**Record time at observation point**

10 May 2024 8:45 AM PDT

**Record Wind Speed (mph)**

1.3

**Record Wind Direction**

NW

**Have the weather conditions changed since last recorded?**

No

<b>Are you experiencing any odors</b>	No
Stop #25: Intersection of Live Oak Road and Hidden Trail Road	
<b>Use map locator to enter lat/long for this observation point.</b>	27662 Buckskin Dr, Castaic, CA 91384, USA (34.4501784, -118.6179979)
<b>Record time at observation point</b>	10 May 2024 8:40 AM PDT
<b>Record Wind Speed (mph)</b>	0.2
<b>Record Wind Direction</b>	S
<b>Have the weather conditions changed since last recorded?</b>	No
<b>Are you experiencing any odors</b>	No
Stop #26: Intersection of Live Oak Elementary School at Saddleridge Way	
	1 flagged
<b>Use map locator to enter lat/long for this observation point.</b>	27710 Rangewood Rd, Castaic, CA 91384, USA (34.450107599999996, -118.61922759999999)
<b>Record time at observation point</b>	10 May 2024 8:37 AM PDT
<b>Record Wind Speed (mph)</b>	0.7
<b>Record Wind Direction</b>	SW
<b>Have the weather conditions changed since last recorded?</b>	No
<b>Are you experiencing any odors</b>	Yes
<b>Description of Odor</b>	Other
<b>Describe "Other" Odor</b>	Sour odor
<b>Intensity of Odor</b>	2 - Light odor detected
<b>Are any corrective actions needed?</b>	No
Stop #27: Intersection of Rangewood Road and Buckskin Drive	
<b>Use map locator to enter lat/long for this observation point.</b>	27757 Buckskin Dr, Castaic, CA 91384, USA (34.4493687, -118.6199715)

**Record time at observation point**

10 May 2024 8:36 AM PDT

**Record Wind Speed (mph)**

0.9

**Record Wind Direction**

NW

**Have the weather conditions changed since last recorded?**

No

**Are you experiencing any odors**

No

Stop #28: Intersection of Quincy Street and Cambridge Avenue

**Use map locator to enter lat/long for this observation point.**

27807 Quincy St, Castaic, CA  
91384, USA  
(34.4529502, -118.6201411)

**Record time at observation point**

10 May 2024 8:32 AM PDT

**Record Wind Speed (mph)**

0.7

**Record Wind Direction**

SW

**Have the weather conditions changed since last recorded?**

No

**Are you experiencing any odors**

No

Stop #29: Intersection of Hasley Canyon Road and Commerce Center Drive (Santa Clarita Valley International School & Playmakers Preschool)

**Use map locator to enter lat/long for this observation point.**

28050 Hasley Canyon Rd, Castaic,  
CA 91384, USA  
(34.4509472, -118.6247111)

**Record time at observation point**

10 May 2024 7:40 AM PDT

**Record Wind Speed (mph)**

1.3

**Record Wind Direction**

E

**Have the weather conditions changed since last recorded?**

No

**Are you experiencing any odors**

No

Stop #30: Intersection of Commerce Center Drive and Witherspoon Parkway

**Use map locator to enter lat/long for this observation point.**

Commerce Center Dr &  
Witherspoon Pky, California  
91355, USA  
(34.445074999999996,

-118.62639800000001)

<b>Record time at observation point</b>	10 May 2024 7:37 AM PDT
<b>Record Wind Speed (mph)</b>	2.0
<b>Record Wind Direction</b>	E
<b>Have the weather conditions changed since last recorded?</b>	No
<b>Are you experiencing any odors</b>	No
Stop #31: Intersection of Franklin Parkway and driveway leading to the United States Postal Service	
<b>Use map locator to enter lat/long for this observation point.</b>	28000 Franklin Pkwy, Valencia, CA 91355, USA (34.4343014, -118.6279735)

<b>Record time at observation point</b>	10 May 2024 7:34 AM PDT
<b>Record Wind Speed (mph)</b>	3.1
<b>Record Wind Direction</b>	E
<b>Have the weather conditions changed since last recorded?</b>	No
<b>Are you experiencing any odors</b>	No
Stop #32: Intersection of Henry Mayo Drive and Cambridge View Drive, leading into the Valencia Travel Village RV Resort	
<b>Use map locator to enter lat/long for this observation point.</b>	CA-126, Castaic, CA 91384, USA (34.4300457, -118.6245097)

<b>Record time at observation point</b>	10 May 2024 7:30 AM PDT
<b>Record Wind Speed (mph)</b>	2.0
<b>Record Wind Direction</b>	E
<b>Have the weather conditions changed since last recorded?</b>	No
<b>Are you experiencing any odors</b>	No
Odor Compliance with Stipulated Order for Abatement	1 flagged
<b>At 3 or more stops have you recorded any Landfill Odor Intensity of 3 (3 - Moderate Odor) or higher?</b>	Yes

By selecting Yes to the above question, the landfill operating staff will automatically be notified immediately via email of this response. Upon receiving such notification, Chiquita shall review and modify as appropriate fan placement, and conduct a visual inspection of the Reaction Area to assess, and address as needed, any cracks in the surface of the area.

---

**Recorder Signature**



Julian Jenkins  
10 May 2024 10:16 AM PDT

---

**Upon completion of this patrol, please check the box to trigger necessary notifications.**

# 4050 - Chiquita Odor Patrol Template

Complete

<b>Score</b>	3 / 3 (100%)	<b>Flagged items</b>	0	<b>Actions</b>	0
<b>Conducted on</b>	11 May 2024 5:19 PM PDT				
<b>Prepared by</b>	Chiquita Landfill				
<b>If the name of the person conducting the Patrol does not appear above, please enter it here:</b>	Isaac and adrian				
<b>What type of patrol is this?</b>	Regular Patrol				
<b>Weather Conditions at the time of patrol.</b>	Sunny				
<b>Temperature at time of Patrol</b>	81°F Should be between -50°F to 125°F				
<b>I acknowledge that I have not visited the working face or other on-site areas where exposed trash or landfill odors such as, but not limited to landfill gas odors, refuse or refuse contaminated material odors, or landfill liquids/landfill leachate odors exist within four hours prior to conducting this odor surveillance.</b>	<input checked="" type="checkbox"/>				
<b>I acknowledge that I will assess each Patrol Stop while standing outside of the vehicle.</b>	<input checked="" type="checkbox"/>				



## Odor Patrol Stops

Stop #1: Chiquito Canyon Road and Driveway leading to the LA County Fire's Del Valle Regional Training Center

Use map locator to enter lat/long for this observation point.

28101 Chiquito Canyon Rd,  
Castaic, CA 91384, USA  
(34.4327667, -118.6590381)

Record time at observation point

11 May 2024 5:21 PM PDT

Record Wind Speed (mph)

5.6

Record Wind Direction

S

Have the weather conditions changed since start of patrol?

No

Are you experiencing any odors

No

Stop #2: Intersection of Chiquito Canyon Road and Lincoln Avenue

Use map locator to enter lat/long for this observation point.

28464 Chiquito Canyon Rd,  
Castaic, CA 91384, USA  
(34.438305899999996,  
-118.65799469999999)

Record time at observation point

11 May 2024 5:22 PM PDT

Record Wind Speed (mph)

1.3

Record Wind Direction

N

Have the weather conditions changed since last recorded?

No

Are you experiencing any odors

No

Stop #3: Intersection of Lincoln Avenue and Jackson Street

Use map locator to enter lat/long for this observation point.

(34.4395858, -118.6558706)

Record time at observation point

11 May 2024 5:23 PM PDT

Record Wind Speed (mph)

.9

Record Wind Direction

E

Have the weather conditions changed since last recorded?

No

Are you experiencing any odors

No

Stop #4: Intersection of Buchanan Way and Chiquito Canyon Road

Use map locator to enter lat/long for this observation point.

Chiquito Canyon Rd & Taylor St,  
Val Verde, CA 91384, USA  
(34.443413,  
-118.65728299999999)

Record time at observation point

11 May 2024 5:24 PM PDT

Record Wind Speed (mph)

.9

Record Wind Direction

S

Have the weather conditions changed since last recorded?

No

Are you experiencing any odors

No

Stop #5: Intersection of Lincoln Avenue and Harding Avenue

Use map locator to enter lat/long for this observation point.

(34.4431137, -118.6556311)

Record time at observation point

11 May 2024 5:24 PM PDT

Record Wind Speed (mph)

2.5

Record Wind Direction

N

Have the weather conditions changed since last recorded?

No

Are you experiencing any odors

No

Stop #6: Intersection of Chiquito Canyon Road and San Martinez Road

Use map locator to enter lat/long for this observation point.

(34.4449854, -118.6577408)

Record time at observation point

11 May 2024 5:25 PM PDT

Record Wind Speed (mph)

5.1

Record Wind Direction

N

Have the weather conditions changed since last recorded?

No

Are you experiencing any odors

No

Stop #7: Intersection of San Martinez Road and Morningside Drive

**Use map locator to enter lat/long for this observation point.** (34.4466512, -118.6611659)

**Record time at observation point** 11 May 2024 5:26 PM PDT

**Record Wind Speed (mph)** 5.1

**Record Wind Direction** NE

**Have the weather conditions changed since last recorded?** No

**Are you experiencing any odors** No

Stop #8: Intersection of Lexington Drive and Morningside Drive

**Use map locator to enter lat/long for this observation point.** (34.4483359, -118.6606638)

**Record time at observation point** 11 May 2024 5:27 PM PDT

**Record Wind Speed (mph)** 5.1

**Record Wind Direction** NE

**Have the weather conditions changed since last recorded?** No

**Are you experiencing any odors** No

Stop #9: Intersection of Val Verde Road and Trellis Road

**Use map locator to enter lat/long for this observation point.** (34.4480323, -118.6628796)

**Record time at observation point** 11 May 2024 5:28 PM PDT

**Record Wind Speed (mph)** 2.2

**Record Wind Direction** S

**Have the weather conditions changed since last recorded?** No

**Are you experiencing any odors** No

Stop #10: Intersection of San Martinez Road and Euclid Ave.

**Use map locator to enter lat/long for this observation point.** (34.4477936, -118.6658572)

**Record time at observation point** 11 May 2024 5:29 PM PDT

**Record Wind Speed (mph)** 6.1

<b>Record Wind Direction</b>	E
<b>Have the weather conditions changed since last recorded?</b>	No
<b>Are you experiencing any odors</b>	No
Stop #11: Intersection of San Martinez Road and Keningston Road	
<b>Use map locator to enter lat/long for this observation point.</b>	30646 San Martinez Rd, Castaic, CA 91384, USA (34.448223299999995, -118.67069649999999)
<b>Record time at observation point</b>	11 May 2024 5:30 PM PDT
<b>Record Wind Speed (mph)</b>	1.3
<b>Record Wind Direction</b>	E
<b>Have the weather conditions changed since last recorded?</b>	No
<b>Are you experiencing any odors</b>	No
Stop #12: Intersection of Hunstock Street and Windsor Road	
<b>Use map locator to enter lat/long for this observation point.</b>	(34.4459915, -118.6494944)
<b>Record time at observation point</b>	11 May 2024 5:34 PM PDT
<b>Record Wind Speed (mph)</b>	2.1
<b>Record Wind Direction</b>	E
<b>Have the weather conditions changed since last recorded?</b>	No
<b>Are you experiencing any odors</b>	No
Stop #13: Intersection of Del Valle Road and Silver Street	
<b>Use map locator to enter lat/long for this observation point.</b>	(34.4486245, -118.6552643)
<b>Record time at observation point</b>	11 May 2024 5:36 PM PDT
<b>Record Wind Speed</b>	4.5
<b>Record Wind Direction</b>	NE
<b>Have the weather conditions changed since last recorded?</b>	No

**Are you experiencing any odors**

No

Stop #14: Intersection of Del Valle Road and Hasley Canyon Road

**Use map locator to enter lat/long for this observation point.**

Del Valle Rd & Hasley Canyon Rd,  
Hasley Canyon, CA 91384, USA  
(34.456818999999996,  
-118.64180300000001)

**Record time at observation point**

11 May 2024 5:38 PM PDT

**Record Wind Speed (mph)**

9.6

**Record Wind Direction**

NE

**Have the weather conditions changed since last recorded?**

No

**Are you experiencing any odors**

No

Stop #15: Intersection of Hasley Canyon Road and Gibraltar Lane

**Use map locator to enter lat/long for this observation point.**

28579 Gibraltar Ln, Castaic, CA  
91384, USA  
(34.4551702,  
-118.63360240000002)

**Record time at observation point**

11 May 2024 5:39 PM PDT

**Record Wind Speed (mph)**

6.5

**Record Wind Direction**

NE

**Have the weather conditions changed since last recorded?**

No

**Are you experiencing any odors**

No

Stop #16: Intersection of Gibraltar Lane and Alton Way

**Use map locator to enter lat/long for this observation point.**

Gibraltar Lane And Alton Way

**Record time at observation point**

11 May 2024 5:41 PM PDT

**Record Wind Speed (mph)**

5.2

**Record Wind Direction**

N

**Have the weather conditions changed since last recorded?**

No

<b>Are you experiencing any odors</b>	No
Stop #17: Intersection of Castlebury Place and Picadilly Place	
<b>Use map locator to enter lat/long for this observation point.</b>	Castlebury Place And Picadilly Place
<b>Record time at observation point</b>	11 May 2024 5:44 PM PDT
<b>Record Wind Speed (mph)</b>	4.9
<b>Record Wind Direction</b>	NE
<b>Have the weather conditions changed since last recorded?</b>	No
<b>Are you experiencing any odors</b>	No
Stop #18: Intersection of Gibraltar Lane and Springvale Lane	
<b>Use map locator to enter lat/long for this observation point.</b>	Gibraltar Lane And Springvale Lane
<b>Record time at observation point</b>	11 May 2024 5:47 PM PDT
<b>Record Wind Speed (mph)</b>	3.7
<b>Record Wind Direction</b>	N
<b>Have the weather conditions changed since last recorded?</b>	No
<b>Are you experiencing any odors</b>	No
Stop #19: Intersection of Gibraltar Lane and Cambridge Avenue	
<b>Use map locator to enter lat/long for this observation point.</b>	Gibraltar Lane And Cambridge Avenue
<b>Record time at observation point</b>	11 May 2024 5:50 PM PDT
<b>Record Wind Speed (mph)</b>	2.2
<b>Record Wind Direction</b>	E
<b>Have the weather conditions changed since last recorded?</b>	No
<b>Are you experiencing any odors</b>	No
Stop #20: Intersection of Cambridge Avenue and Hasley Canyon Road	

<b>Use map locator to enter lat/long for this observation point.</b>	Cambridge Avenue And Hasley Canyon Road
<b>Record time at observation point</b>	11 May 2024 5:51 PM PDT
<b>Record Wind Speed (mph)</b>	6.1
<b>Record Wind Direction</b>	N
<b>Have the weather conditions changed since last recorded?</b>	No
<b>Are you experiencing any odors</b>	No
Stop #21: Intersection of The Old Road and Hillcrest Parkway	
<b>Use map locator to enter lat/long for this observation point.</b>	The Old Road And Hillcrest Parkway
<b>Record time at observation point</b>	11 May 2024 5:59 PM PDT
<b>Record Wind Speed (mph)</b>	3.6
<b>Record Wind Direction</b>	S
<b>Have the weather conditions changed since last recorded?</b>	No
<b>Are you experiencing any odors</b>	No
Stop #22: Intersection of Hillcrest Parkway and Park Vista Drive at Castaic Elementary School	
<b>Use map locator to enter lat/long for this observation point.</b>	Hillcrest Parkway And Park Vista Drive
<b>Record time at observation point</b>	11 May 2024 6:01 PM PDT
<b>Record Wind Speed (mph)</b>	.8
<b>Record Wind Direction</b>	E
<b>Have the weather conditions changed since last recorded?</b>	No
<b>Are you experiencing any odors</b>	No
Stop #23: Intersection of Creekbed Road and Firebrand Drive	
<b>Use map locator to enter lat/long for this observation point.</b>	Creekbed Road And Firebrand Drive
<b>Record time at observation point</b>	11 May 2024 5:53 PM PDT

<b>Record Wind Speed (mph)</b>	4.5
<b>Record Wind Direction</b>	S
<b>Have the weather conditions changed since last recorded?</b>	No
<b>Are you experiencing any odors</b>	No
Stop #24: Intersection of The Old Road and Live Oak Road	
<b>Use map locator to enter lat/long for this observation point.</b>	Old Road And Live Oak Rd
<b>Record time at observation point</b>	11 May 2024 6:09 PM PDT
<b>Record Wind Speed (mph)</b>	3.9
<b>Record Wind Direction</b>	SE
<b>Have the weather conditions changed since last recorded?</b>	No
<b>Are you experiencing any odors</b>	No
Stop #25: Intersection of Live Oak Road and Hidden Trail Road	
<b>Use map locator to enter lat/long for this observation point.</b>	Live Oak And Hidden Trail Rd
<b>Record time at observation point</b>	11 May 2024 6:10 PM PDT
<b>Record Wind Speed (mph)</b>	4.5
<b>Record Wind Direction</b>	S
<b>Have the weather conditions changed since last recorded?</b>	No
<b>Are you experiencing any odors</b>	No
Stop #26: Intersection of Live Oak Elementary School at Saddleridge Way	
<b>Use map locator to enter lat/long for this observation point.</b>	Saddleride Rd
<b>Record time at observation point</b>	11 May 2024 6:11 PM PDT
<b>Record Wind Speed (mph)</b>	.9
<b>Record Wind Direction</b>	S
<b>Have the weather conditions changed since last recorded?</b>	No



<b>Are you experiencing any odors</b>	No
Stop #27: Intersection of Rangewood Road and Buckskin Drive	
<b>Use map locator to enter lat/long for this observation point.</b>	Rangewood Rd And Buckskin Dr
<b>Record time at observation point</b>	11 May 2024 6:12 PM PDT
<b>Record Wind Speed (mph)</b>	0
<b>Have the weather conditions changed since last recorded?</b>	No
<b>Are you experiencing any odors</b>	No
Stop #28: Intersection of Quincy Street and Cambridge Avenue	
<b>Use map locator to enter lat/long for this observation point.</b>	Quincy St And Cambridge Ave
<b>Record time at observation point</b>	11 May 2024 6:14 PM PDT
<b>Record Wind Speed (mph)</b>	1.6
<b>Record Wind Direction</b>	NE
<b>Have the weather conditions changed since last recorded?</b>	No
<b>Are you experiencing any odors</b>	No
Stop #29: Intersection of Hasley Canyon Road and Commerce Center Drive (Santa Clarita Valley International School & Playmakers Preschool)	
<b>Use map locator to enter lat/long for this observation point.</b>	Commerce Center Dr
<b>Record time at observation point</b>	11 May 2024 6:16 PM PDT
<b>Record Wind Speed (mph)</b>	2.8
<b>Record Wind Direction</b>	NE
<b>Have the weather conditions changed since last recorded?</b>	No
<b>Are you experiencing any odors</b>	No
Stop #30: Intersection of Commerce Center Drive and Witherspoon Parkway	
<b>Use map locator to enter lat/long for this observation point.</b>	Witherspoon Parkway

Record time at observation point

11 May 2024 6:18 PM PDT

Record Wind Speed (mph)

2.5

Record Wind Direction

NE

Have the weather conditions changed since last recorded?

No

Are you experiencing any odors

No

Stop #31: Intersection of Franklin Parkway and driveway leading to the United States Postal Service

Use map locator to enter lat/long for this observation point.

28000 Franklin Pkwy, Valencia, CA  
91355, USA  
(34.4341226, -118.6284609)

Record time at observation point

11 May 2024 6:29 PM PDT

Record Wind Speed (mph)

5.4

Record Wind Direction

NE

Have the weather conditions changed since last recorded?

No

Are you experiencing any odors

No

Stop #32: Intersection of Henry Mayo Drive and Cambridge View Drive, leading into the Valencia Travel Village RV Resort

Use map locator to enter lat/long for this observation point.

27958-27946 CA-126, Castaic, CA  
91384, USA  
(34.429681099999996,  
-118.6250687)

Record time at observation point

11 May 2024 6:30 PM PDT

Record Wind Speed (mph)

4.2

Record Wind Direction

E

Have the weather conditions changed since last recorded?

No

Are you experiencing any odors

No

Odor Compliance with Stipulated Order for Abatement

At 3 or more stops have you recorded any Landfill Odor Intensity of 3 (3 - Moderate Odor) or higher?

No

**Recorder Signature**



isaac dominguez  
11 May 2024 6:31 PM PDT

---

**Upon completion of this patrol, please check the box to trigger necessary notifications.**

# 4050 - Chiquita Odor Patrol Template

Complete

<b>Score</b>	3 / 3 (100%)	<b>Flagged items</b>	16	<b>Actions</b>	0
<b>Conducted on</b>	11 May 2024 7:09 AM PDT				
<b>Prepared by</b>	Chiquita Landfill				
<b>If the name of the person conducting the Patrol does not appear above, please enter it here:</b>	Julian Jenkins				
<b>What type of patrol is this?</b>	Regular Patrol				
<b>Weather Conditions at the time of patrol.</b>	Partly Cloudy				
<b>Temperature at time of Patrol</b>	55°F Should be between -50°F to 125°F				
<b>I acknowledge that I have not visited the working face or other on-site areas where exposed trash or landfill odors such as, but not limited to landfill gas odors, refuse or refuse contaminated material odors, or landfill liquids/landfill leachate odors exist within four hours prior to conducting this odor surveillance.</b>	<input checked="" type="checkbox"/>				
<b>I acknowledge that I will assess each Patrol Stop while standing outside of the vehicle.</b>	<input checked="" type="checkbox"/>				

**Flagged items**

16 flagged

Odor Patrol Stops / Stop #1: Chiquito Canyon Road and Driveway leading to the LA County Fire's Del Valle Regional Training Center

**Are you experiencing any odors**

Yes

Odor Patrol Stops / Stop #2: Intersection of Chiquito Canyon Road and Lincoln Avenue

**Are you experiencing any odors**

Yes

Odor Patrol Stops / Stop #3: Intersection of Lincoln Avenue and Jackson Street

**Are you experiencing any odors**

Yes

Odor Patrol Stops / Stop #4: Intersection of Buchanan Way and Chiquito Canyon Road

**Are you experiencing any odors**

Yes

Odor Patrol Stops / Stop #5: Intersection of Lincoln Avenue and Harding Avenue

**Are you experiencing any odors**

Yes

Odor Patrol Stops / Stop #7: Intersection of San Martinez Road and Morningside Drive

**Are you experiencing any odors**

Yes

Odor Patrol Stops / Stop #8: Intersection of Lexington Drive and Morningside Drive

**Are you experiencing any odors**

Yes

Odor Patrol Stops / Stop #10: Intersection of San Martinez Road and Euclid Ave.

**Are you experiencing any odors**

Yes

Odor Patrol Stops / Stop #11: Intersection of San Martinez Road and Keningston Road

**Are you experiencing any odors**

Yes

Odor Patrol Stops / Stop #17: Intersection of Castlebury Place and Picadilly Place

**Are you experiencing any odors**

Yes

Odor Patrol Stops / Stop #21: Intersection of The Old Road and Hillcrest Parkway

**Are you experiencing any odors**

Yes

Odor Patrol Stops / Stop #22: Intersection of Hillcrest Parkway and Park Vista Drive at Castaic Elementary School

**Are you experiencing any odors**

Yes

Odor Patrol Stops / Stop #22: Intersection of Hillcrest Parkway and Park Vista Drive at Castaic Elementary School

**Intensity of Odor**

3 - Moderate Odor

Odor Patrol Stops / Stop #24: Intersection of The Old Road and Live Oak Road

**Are you experiencing any odors**

Yes

Odor Patrol Stops / Stop #25: Intersection of Live Oak Road and Hidden Trail Road

**Are you experiencing any odors**

Yes

Odor Patrol Stops / Stop #32: Intersection of Henry Mayo Drive and Cambridge View Drive, leading into the Valencia Travel

Village RV Resort

**Are you experiencing any odors**

 Yes

<b>Odor Patrol Stops</b>	16 flagged
Stop #1: Chiquito Canyon Road and Driveway leading to the LA County Fire's Del Valle Regional Training Center	1 flagged
<b>Use map locator to enter lat/long for this observation point.</b>	28101 Chiquito Canyon Rd, Castaic, CA 91384, USA (34.4317609, -118.6589423)
<b>Record time at observation point</b>	11 May 2024 7:15 AM PDT
<b>Record Wind Speed (mph)</b>	3.1
<b>Record Wind Direction</b>	NE
<b>Have the weather conditions changed since start of patrol?</b>	No
<b>Are you experiencing any odors</b>	Yes
<b>Description of Odor</b>	Landfill Gas
<b>Intensity of Odor</b>	2 - Light odor detected
<b>Are any corrective actions needed?</b>	
Stop #2: Intersection of Chiquito Canyon Road and Lincoln Avenue	1 flagged
<b>Use map locator to enter lat/long for this observation point.</b>	Chiquito Canyon Rd & Lincoln Ave, California 91355, USA (34.437901, -118.658324)
<b>Record time at observation point</b>	11 May 2024 7:17 AM PDT
<b>Record Wind Speed (mph)</b>	1.8
<b>Record Wind Direction</b>	N
<b>Have the weather conditions changed since last recorded?</b>	No
<b>Are you experiencing any odors</b>	Yes
<b>Description of Odor</b>	Landfill Gas
<b>Intensity of Odor</b>	1 - Very light odor detected
<b>Are any corrective actions needed?</b>	No
Stop #3: Intersection of Lincoln Avenue and Jackson Street	1 flagged

Use map locator to enter lat/long for this observation point.

28611 Lincoln Ave, Val Verde, CA  
91384, USA  
(34.4398361, -118.656019)

Record time at observation point

11 May 2024 7:19 AM PDT

Record Wind Speed (mph)

0.2

Record Wind Direction

NE

Have the weather conditions changed since last recorded?

No

Are you experiencing any odors

Yes

Description of Odor

Landfill Gas

Intensity of Odor

1 - Very light odor detected

Are any corrective actions needed?

No

Stop #4: Intersection of Buchanan Way and Chiquito Canyon Road

1 flagged

Use map locator to enter lat/long for this observation point.

28703 Chiquito Canyon Rd,  
Castaic, CA 91384, USA  
(34.441859799999996,  
-118.6573111)

Record time at observation point

11 May 2024 7:25 AM PDT

Record Wind Speed (mph)

1.6

Record Wind Direction

NE

Have the weather conditions changed since last recorded?

No

Are you experiencing any odors

Yes

Description of Odor

Landfill Gas

Intensity of Odor

1 - Very light odor detected

Are any corrective actions needed?

Stop #5: Intersection of Lincoln Avenue and Harding Avenue

1 flagged

Use map locator to enter lat/long for this observation point.

11629 Daleside Ave, Hawthorne,  
CA 90250, USA  
(34.443070999999996,  
-118.655496)



Record time at observation point

11 May 2024 7:22 AM PDT

Record Wind Speed (mph)

0.9

Record Wind Direction

NW

Have the weather conditions changed since last recorded?

No

Are you experiencing any odors

Yes

Description of Odor

Landfill Gas

Intensity of Odor

2 - Light odor detected

Are any corrective actions needed?

Stop #6: Intersection of Chiquito Canyon Road and San Martinez Road

Use map locator to enter lat/long for this observation point.

30006 San Martinez Rd, Val Verde,  
CA 91384, USA  
(34.444958299999996,  
-118.6580404)

Record time at observation point

11 May 2024 7:27 AM PDT

Record Wind Speed (mph)

0.2

Record Wind Direction

NW

Have the weather conditions changed since last recorded?

No

Are you experiencing any odors

No

Stop #7: Intersection of San Martinez Road and Morningside Drive

1 flagged

Use map locator to enter lat/long for this observation point.

30139 San Martinez Rd, Castaic,  
CA 91384, USA  
(34.44624, -118.66109490000001)

Record time at observation point

11 May 2024 7:29 AM PDT

Record Wind Speed (mph)

0.2

Record Wind Direction

S

Have the weather conditions changed since last recorded?

No

Are you experiencing any odors

Yes

<b>Description of Odor</b>	Landfill Gas
<b>Intensity of Odor</b>	1 - Very light odor detected
<b>Are any corrective actions needed?</b>	
Stop #8: Intersection of Lexington Drive and Morningside Drive	1 flagged
<b>Use map locator to enter lat/long for this observation point.</b>	(34.4483368, -118.6606375)
<b>Record time at observation point</b>	11 May 2024 7:31 AM PDT
<b>Record Wind Speed (mph)</b>	0.9
<b>Record Wind Direction</b>	NW
<b>Have the weather conditions changed since last recorded?</b>	No
<b>Are you experiencing any odors</b>	Yes
<b>Description of Odor</b>	Landfill Gas
<b>Intensity of Odor</b>	1 - Very light odor detected
<b>Are any corrective actions needed?</b>	No
Stop #9: Intersection of Val Verde Road and Trellis Road	
<b>Use map locator to enter lat/long for this observation point.</b>	(34.4480998, -118.6629705)
<b>Record time at observation point</b>	11 May 2024 7:33 AM PDT
<b>Record Wind Speed (mph)</b>	0.2
<b>Record Wind Direction</b>	SE
<b>Have the weather conditions changed since last recorded?</b>	No
<b>Are you experiencing any odors</b>	No
Stop #10: Intersection of San Martinez Road and Euclid Ave.	1 flagged
<b>Use map locator to enter lat/long for this observation point.</b>	(34.4477664, -118.6658391)
<b>Record time at observation point</b>	11 May 2024 7:35 AM PDT
<b>Record Wind Speed (mph)</b>	0.9

<b>Record Wind Direction</b>	E	
<b>Have the weather conditions changed since last recorded?</b>	No	
<b>Are you experiencing any odors</b>	Yes	
<b>Description of Odor</b>	Landfill Gas	Other
<b>Describe "Other" Odor</b>	Lilac	
<b>Intensity of Odor</b>	1 - Very light odor detected	
<b>Are any corrective actions needed?</b>		
Stop #11: Intersection of San Martinez Road and Keningston Road	1 flagged	
<b>Use map locator to enter lat/long for this observation point.</b>	30703 San Martinez Rd, Castaic, CA 91384, USA (34.448692199999996, -118.6712099)	
<b>Record time at observation point</b>	11 May 2024 7:37 AM PDT	
<b>Record Wind Speed (mph)</b>	0.4	
<b>Record Wind Direction</b>	NW	
<b>Have the weather conditions changed since last recorded?</b>	No	
<b>Are you experiencing any odors</b>	Yes	
<b>Description of Odor</b>	Landfill Gas	Other
<b>Describe "Other" Odor</b>	Lilac	
<b>Intensity of Odor</b>	2 - Light odor detected	
<b>Are any corrective actions needed?</b>		
Stop #12: Intersection of Hunstock Street and Windsor Road		
<b>Use map locator to enter lat/long for this observation point.</b>	(34.43809611747386, -118.64202864468098)	
<b>Record time at observation point</b>	11 May 2024 7:46 AM PDT	

<b>Record Wind Speed (mph)</b>	0.7
<b>Record Wind Direction</b>	SW
<b>Have the weather conditions changed since last recorded?</b>	No
<b>Are you experiencing any odors</b>	No
Stop #13: Intersection of Del Valle Road and Silver Street	
<b>Use map locator to enter lat/long for this observation point.</b>	(34.4485719, -118.6552637)
<b>Record time at observation point</b>	11 May 2024 7:49 AM PDT
<b>Record Wind Speed</b>	0.4
<b>Record Wind Direction</b>	SW
<b>Have the weather conditions changed since last recorded?</b>	No
<b>Are you experiencing any odors</b>	No
Stop #14: Intersection of Del Valle Road and Hasley Canyon Road	
<b>Use map locator to enter lat/long for this observation point.</b>	(34.4568034, -118.6415918)
<b>Record time at observation point</b>	11 May 2024 7:53 AM PDT
<b>Record Wind Speed (mph)</b>	0.4
<b>Record Wind Direction</b>	SE
<b>Have the weather conditions changed since last recorded?</b>	No
<b>Are you experiencing any odors</b>	No
Stop #15: Intersection of Hasley Canyon Road and Gibraltar Lane	
<b>Use map locator to enter lat/long for this observation point.</b>	(34.4551186, -118.6333535)
<b>Record time at observation point</b>	11 May 2024 7:55 AM PDT
<b>Record Wind Speed (mph)</b>	2.0
<b>Record Wind Direction</b>	S

<b>Have the weather conditions changed since last recorded?</b>	No
<b>Are you experiencing any odors</b>	No
Stop #16: Intersection of Gibraltar Lane and Alton Way	
<b>Use map locator to enter lat/long for this observation point.</b>	(34.4548723, -118.6301743)
<b>Record time at observation point</b>	11 May 2024 7:57 AM PDT
<b>Record Wind Speed (mph)</b>	2.0
<b>Record Wind Direction</b>	S
<b>Have the weather conditions changed since last recorded?</b>	No
<b>Are you experiencing any odors</b>	No
Stop #17: Intersection of Castlebury Place and Picadilly Place	
<b>Use map locator to enter lat/long for this observation point.</b>	1 flagged 661 Your Home Away!, Castaic, CA 91384, USA (34.4536497, -118.62767199999998)
<b>Record time at observation point</b>	11 May 2024 7:59 AM PDT
<b>Record Wind Speed (mph)</b>	1.1
<b>Record Wind Direction</b>	S
<b>Have the weather conditions changed since last recorded?</b>	No
<b>Are you experiencing any odors</b>	Yes
<b>Description of Odor</b>	Landfill Gas
<b>Intensity of Odor</b>	1 - Very light odor detected
<b>Are any corrective actions needed?</b>	
Stop #18: Intersection of Gibraltar Lane and Springvale Lane	
<b>Use map locator to enter lat/long for this observation point.</b>	28257 Springvale Ln, Castaic, CA 91384, USA (34.4558953, -118.62825909999998)
<b>Record time at observation point</b>	11 May 2024 8:01 AM PDT

<b>Record Wind Speed (mph)</b>	0
<b>Have the weather conditions changed since last recorded?</b>	No
<b>Are you experiencing any odors</b>	No
Stop #19: Intersection of Gibraltar Lane and Cambridge Avenue	
<b>Use map locator to enter lat/long for this observation point.</b>	29823 Cambridge Ave, Castaic, CA 91384, USA (34.457909799999996, -118.62704210000001)
<b>Record time at observation point</b>	11 May 2024 8:03 AM PDT
<b>Record Wind Speed (mph)</b>	0.4
<b>Record Wind Direction</b>	SW
<b>Have the weather conditions changed since last recorded?</b>	No
<b>Are you experiencing any odors</b>	No
Stop #20: Intersection of Cambridge Avenue and Hasley Canyon Road	
<b>Use map locator to enter lat/long for this observation point.</b>	9701 Creekbed Rd, Castaic, CA 91384, USA (34.4555301, -118.6218167)
<b>Record time at observation point</b>	11 May 2024 8:05 AM PDT
<b>Record Wind Speed (mph)</b>	1.6
<b>Record Wind Direction</b>	SW
<b>Have the weather conditions changed since last recorded?</b>	No
<b>Are you experiencing any odors</b>	No
Stop #21: Intersection of The Old Road and Hillcrest Parkway	
<b>Use map locator to enter lat/long for this observation point.</b>	1 flagged  The Old Rd & Hillcrest Pky, California 91384, USA (34.470033, -118.61671299999998)
<b>Record time at observation point</b>	11 May 2024 8:16 AM PDT
<b>Record Wind Speed (mph)</b>	2.0

Record Wind Direction	SE
Have the weather conditions changed since last recorded?	No
Are you experiencing any odors	Yes
Description of Odor	Other
Describe "Other" Odor	Car exhaust
Intensity of Odor	2 - Light odor detected
Are any corrective actions needed?	No
Stop #22: Intersection of Hillcrest Parkway and Park Vista Drive at Castaic Elementary School	2 flagged
Use map locator to enter lat/long for this observation point.	28332 Foothill Rd, Castaic, CA 91384, USA (34.471634099999996, -118.62992239999998)
Record time at observation point	11 May 2024 8:13 AM PDT
Record Wind Speed (mph)	2.0
Record Wind Direction	SE
Have the weather conditions changed since last recorded?	No
Are you experiencing any odors	Yes
Description of Odor	Other
Describe "Other" Odor	Household fragrance
Intensity of Odor	3 - Moderate Odor
Are any corrective actions needed?	No
Stop #23: Intersection of Creekbed Road and Firebrand Drive	
Use map locator to enter lat/long for this observation point.	29796 Creekbed Rd, Castaic, CA 91384, USA (34.4575992, -118.61958519999999)
Record time at observation point	11 May 2024 8:08 AM PDT
Record Wind Speed (mph)	0

Have the weather conditions changed since last recorded?	No
Are you experiencing any odors	No
Stop #24: Intersection of The Old Road and Live Oak Road	1 flagged
Use map locator to enter lat/long for this observation point.	27602 Hartford Ave, Castaic, CA 91384, USA (34.453196, -118.61702079999998)

Record time at observation point	11 May 2024 8:20 AM PDT
Record Wind Speed (mph)	0

Have the weather conditions changed since last recorded?	No
Are you experiencing any odors	Yes
Description of Odor	Other
Describe "Other" Odor	Food
Intensity of Odor	1 - Very light odor detected

Are any corrective actions needed?	
Stop #25: Intersection of Live Oak Road and Hidden Trail Road	1 flagged
Use map locator to enter lat/long for this observation point.	27662 Buckskin Dr, Castaic, CA 91384, USA (34.4501784, -118.6179979)

Record time at observation point	11 May 2024 8:22 AM PDT
Record Wind Speed (mph)	2.0

Record Wind Direction	SW
Have the weather conditions changed since last recorded?	No
Are you experiencing any odors	Yes
Description of Odor	Other
Describe "Other" Odor	Vegetation
Intensity of Odor	1 - Very light odor detected



**Are any corrective actions needed?**

Stop #26: Intersection of Live Oak Elementary School at Saddleridge Way

**Use map locator to enter lat/long for this observation point.**

27720 Saddleridge Way, Castaic,  
CA 91384, USA  
(34.4498617, -118.6194399)

**Record time at observation point**

11 May 2024 8:26 AM PDT

**Record Wind Speed (mph)**

0.9

**Record Wind Direction**

SW

**Have the weather conditions changed since last recorded?**

No

**Are you experiencing any odors**

No

Stop #27: Intersection of Rangewood Road and Buckskin Drive

**Use map locator to enter lat/long for this observation point.**

29209 Saddleridge Way, Castaic,  
CA 91384, USA  
(34.4494168, -118.6203479)

**Record time at observation point**

11 May 2024 8:38 AM PDT

**Record Wind Speed (mph)**

0.9

**Record Wind Direction**

N

**Have the weather conditions changed since last recorded?**

No

**Are you experiencing any odors**

No

Stop #28: Intersection of Quincy Street and Cambridge Avenue

**Use map locator to enter lat/long for this observation point.**

27803 Quincy St, Castaic, CA  
91384, USA  
(34.453016399999996,  
-118.62001029999998)

**Record time at observation point**

11 May 2024 8:47 AM PDT

**Record Wind Speed (mph)**

0.2

**Record Wind Direction**

N

**Have the weather conditions changed since last recorded?**

No

**Are you experiencing any odors**

No

Stop #29: Intersection of Hasley Canyon Road and Commerce Center Drive (Santa Clarita Valley International School & Playmakers Preschool)

**Use map locator to enter lat/long for this observation point.**

28050 Hasley Canyon Rd, Castaic,  
CA 91384, USA  
(34.4509472, -118.6247111)

**Record time at observation point**

11 May 2024 8:50 AM PDT

**Record Wind Speed (mph)**

0.9

**Record Wind Direction**

E

**Have the weather conditions changed since last recorded?**

No

**Are you experiencing any odors**

No

Stop #30: Intersection of Commerce Center Drive and Witherspoon Parkway

**Use map locator to enter lat/long for this observation point.**

29011 Witherspoon Pkwy,  
Valencia, CA 91355, USA  
(34.445682,  
-118.62720999999999)

**Record time at observation point**

11 May 2024 8:58 AM PDT

**Record Wind Speed (mph)**

2.0

**Record Wind Direction**

SE

**Have the weather conditions changed since last recorded?**

No

**Are you experiencing any odors**

No

Stop #31: Intersection of Franklin Parkway and driveway leading to the United States Postal Service

**Use map locator to enter lat/long for this observation point.**

28000 Franklin Pkwy, Valencia, CA  
91355, USA  
(34.4342486, -118.6279749)

**Record time at observation point**

11 May 2024 9:01 AM PDT

**Record Wind Speed (mph)**

2.9

**Record Wind Direction**

S

<b>Have the weather conditions changed since last recorded?</b>	No
<b>Are you experiencing any odors</b>	No
Stop #32: Intersection of Henry Mayo Drive and Cambridge View Drive, leading into the Valencia Travel Village RV Resort	1 flagged
<b>Use map locator to enter lat/long for this observation point.</b>	27949 Hancock Pkwy, Valencia, CA 91355, USA (34.4294389, -118.6261248)
<b>Record time at observation point</b>	11 May 2024 9:06 AM PDT
<b>Record Wind Speed (mph)</b>	2.0
<b>Record Wind Direction</b>	NE
<b>Have the weather conditions changed since last recorded?</b>	No
<b>Are you experiencing any odors</b>	Yes
<b>Description of Odor</b>	Other
<b>Describe "Other" Odor</b>	Chemical - antifreeze
<b>Intensity of Odor</b>	2 - Light odor detected
<b>Are any corrective actions needed?</b>	No
Odor Compliance with Stipulated Order for Abatement	
<b>At 3 or more stops have you recorded any Landfill Odor Intensity of 3 (3 - Moderate Odor) or higher?</b>	No

**Recorder Signature**



Julian Jenkins  
11 May 2024 9:07 AM PDT

---

**Upon completion of this patrol, please check the box to trigger necessary notifications.**

# 4050 - Chiquita Odor Patrol Template

Complete

<b>Score</b>	3 / 3 (100%)	<b>Flagged items</b>	5	<b>Actions</b>	0
<b>Conducted on</b>	13 May 2024 5:05 PM PDT				
<b>Prepared by</b>	Chiquita Landfill				
<b>If the name of the person conducting the Patrol does not appear above, please enter it here:</b>	Isaac and adrian				
<b>What type of patrol is this?</b>	Regular Patrol				
<b>Weather Conditions at the time of patrol.</b>	Sunny				
<b>Temperature at time of Patrol</b>	77°F Should be between -50°F to 125°F				
<b>I acknowledge that I have not visited the working face or other on-site areas where exposed trash or landfill odors such as, but not limited to landfill gas odors, refuse or refuse contaminated material odors, or landfill liquids/landfill leachate odors exist within four hours prior to conducting this odor surveillance.</b>	<input checked="" type="checkbox"/>				
<b>I acknowledge that I will assess each Patrol Stop while standing outside of the vehicle.</b>	<input checked="" type="checkbox"/>				

**Flagged items**

5 flagged

Odor Patrol Stops / Stop #20: Intersection of Cambridge Avenue and Hasley Canyon Road

**Are you experiencing any odors**

Yes

Odor Patrol Stops / Stop #20: Intersection of Cambridge Avenue and Hasley Canyon Road

**Intensity of Odor**

3 - Moderate Odor

Odor Patrol Stops / Stop #23: Intersection of Creekbed Road and Firebrand Drive

**Are you experiencing any odors**

Yes

Odor Patrol Stops / Stop #26: Intersection of Live Oak Elementary School at Saddleridge Way

**Are you experiencing any odors**

Yes

Odor Patrol Stops / Stop #30: Intersection of Commerce Center Drive and Witherspoon Parkway

**Are you experiencing any odors**

Yes

Odor Patrol Stops		5 flagged
Stop #1: Chiquito Canyon Road and Driveway leading to the LA County Fire's Del Valle Regional Training Center		
Use map locator to enter lat/long for this observation point.	(34.4326938, -118.6590357)	
Record time at observation point	13 May 2024 5:08 PM PDT	
Record Wind Speed (mph)	.9	
Record Wind Direction	NE	
Have the weather conditions changed since start of patrol?	No	
Are you experiencing any odors	No	
Stop #2: Intersection of Chiquito Canyon Road and Lincoln Avenue		
Use map locator to enter lat/long for this observation point.	28464 Chiquito Canyon Rd, Castaic, CA 91384, USA (34.438305899999996, -118.65799469999999)	
Record time at observation point	13 May 2024 5:09 PM PDT	
Record Wind Speed (mph)	4.5	
Record Wind Direction	N	
Have the weather conditions changed since last recorded?	No	
Are you experiencing any odors	No	
Stop #3: Intersection of Lincoln Avenue and Jackson Street		
Use map locator to enter lat/long for this observation point.	28543 Lincoln Ave, Castaic, CA 91384, USA (34.4395774, -118.6561263)	
Record time at observation point	13 May 2024 5:10 PM PDT	
Record Wind Speed (mph)	10.5	
Record Wind Direction	E	
Have the weather conditions changed since last recorded?	No	
Are you experiencing any odors	No	

Stop #4: Intersection of Buchanan Way and Chiquito Canyon Road

Use map locator to enter lat/long for this observation point.

Chiquito Canyon Rd & Taylor St,  
Val Verde, CA 91384, USA  
(34.443413,  
-118.65728299999999)

Record time at observation point

13 May 2024 5:12 PM PDT

Record Wind Speed (mph)

2

Record Wind Direction

S

Have the weather conditions changed since last recorded?

No

Are you experiencing any odors

No

Stop #5: Intersection of Lincoln Avenue and Harding Avenue

Use map locator to enter lat/long for this observation point.

11629 Daleside Ave, Hawthorne,  
CA 90250, USA  
(34.443070999999996,  
-118.655496)

Record time at observation point

13 May 2024 5:11 PM PDT

Record Wind Speed (mph)

0

Have the weather conditions changed since last recorded?

No

Are you experiencing any odors

No

Stop #6: Intersection of Chiquito Canyon Road and San Martinez Road

Use map locator to enter lat/long for this observation point.

San Martinez Rd & Chiquito  
Canyon Rd, Val Verde, CA 91384,  
USA  
(34.445074, -118.657935)

Record time at observation point

13 May 2024 5:12 PM PDT

Record Wind Speed (mph)

0

Have the weather conditions changed since last recorded?

No

Are you experiencing any odors

No

Stop #7: Intersection of San Martinez Road and Morningside Drive



Use map locator to enter lat/long for this observation point.

28922 Morningside Dr, Val Verde,  
CA 91384, USA  
(34.446678, -118.6609897)

Record time at observation point

13 May 2024 5:13 PM PDT

Record Wind Speed (mph)

3.5

Record Wind Direction

N

Have the weather conditions changed since last recorded?

No

Are you experiencing any odors

No

Stop #8: Intersection of Lexington Drive and Morningside Drive

Use map locator to enter lat/long for this observation point.

(34.4483596, -118.6606719)

Record time at observation point

13 May 2024 5:14 PM PDT

Record Wind Speed (mph)

3.1

Record Wind Direction

E

Have the weather conditions changed since last recorded?

No

Are you experiencing any odors

No

Stop #9: Intersection of Val Verde Road and Trellis Road

Use map locator to enter lat/long for this observation point.

(34.4479687, -118.6629452)

Record time at observation point

13 May 2024 5:15 PM PDT

Record Wind Speed (mph)

4

Record Wind Direction

S

Have the weather conditions changed since last recorded?

No

Are you experiencing any odors

No

Stop #10: Intersection of San Martinez Road and Euclid Ave.

Use map locator to enter lat/long for this observation point.

(34.4477425, -118.6658443)

Record time at observation point

13 May 2024 5:16 PM PDT

Record Wind Speed (mph)

3.7

<b>Record Wind Direction</b>	E
<b>Have the weather conditions changed since last recorded?</b>	No
<b>Are you experiencing any odors</b>	No
Stop #11: Intersection of San Martinez Road and Keningston Road	
<b>Use map locator to enter lat/long for this observation point.</b>	30646 San Martinez Rd, Castaic, CA 91384, USA (34.448223299999995, -118.67069649999999)
<b>Record time at observation point</b>	13 May 2024 5:17 PM PDT
<b>Record Wind Speed (mph)</b>	2.2
<b>Record Wind Direction</b>	E
<b>Have the weather conditions changed since last recorded?</b>	No
<b>Are you experiencing any odors</b>	No
Stop #12: Intersection of Hunstock Street and Windsor Road	
<b>Use map locator to enter lat/long for this observation point.</b>	(34.4460061, -118.6494635)
<b>Record time at observation point</b>	13 May 2024 5:21 PM PDT
<b>Record Wind Speed (mph)</b>	.2
<b>Record Wind Direction</b>	E
<b>Have the weather conditions changed since last recorded?</b>	No
<b>Are you experiencing any odors</b>	No
Stop #13: Intersection of Del Valle Road and Silver Street	
<b>Use map locator to enter lat/long for this observation point.</b>	Del Valle Rd & Silver St, California 91355, USA (34.448595, -118.65524)
<b>Record time at observation point</b>	13 May 2024 5:23 PM PDT
<b>Record Wind Speed</b>	6.9
<b>Record Wind Direction</b>	E

<b>Have the weather conditions changed since last recorded?</b>	No
<b>Are you experiencing any odors</b>	No
Stop #14: Intersection of Del Valle Road and Hasley Canyon Road	
<b>Use map locator to enter lat/long for this observation point.</b>	Del Valle Rd & Hasley Canyon Rd, Hasley Canyon, CA 91384, USA (34.456818999999996, -118.64180300000001)
<b>Record time at observation point</b>	13 May 2024 5:25 PM PDT
<b>Record Wind Speed (mph)</b>	8
<b>Record Wind Direction</b>	NE
<b>Have the weather conditions changed since last recorded?</b>	No
<b>Are you experiencing any odors</b>	No
Stop #15: Intersection of Hasley Canyon Road and Gibraltar Lane	
<b>Use map locator to enter lat/long for this observation point.</b>	28579 Gibraltar Ln, Castaic, CA 91384, USA (34.4551702, -118.63360240000002)
<b>Record time at observation point</b>	13 May 2024 5:26 PM PDT
<b>Record Wind Speed (mph)</b>	5.1
<b>Record Wind Direction</b>	NE
<b>Have the weather conditions changed since last recorded?</b>	No
<b>Are you experiencing any odors</b>	No
Stop #16: Intersection of Gibraltar Lane and Alton Way	
<b>Use map locator to enter lat/long for this observation point.</b>	28340 Alton Way, Castaic, CA 91384, USA (34.4547069, -118.630257)
<b>Record time at observation point</b>	13 May 2024 5:27 PM PDT
<b>Record Wind Speed (mph)</b>	5.1
<b>Record Wind Direction</b>	E

<b>Have the weather conditions changed since last recorded?</b>	No
<b>Are you experiencing any odors</b>	No
Stop #17: Intersection of Castlebury Place and Picadilly Place	
<b>Use map locator to enter lat/long for this observation point.</b>	661 Your Home Away!, Castaic, CA 91384, USA (34.4536497, -118.62767199999998)
<b>Record time at observation point</b>	13 May 2024 5:28 PM PDT
<b>Record Wind Speed (mph)</b>	4.5
<b>Record Wind Direction</b>	N
<b>Have the weather conditions changed since last recorded?</b>	No
<b>Are you experiencing any odors</b>	No
Stop #18: Intersection of Gibraltar Lane and Springvale Lane	
<b>Use map locator to enter lat/long for this observation point.</b>	28209 Gibraltar Ln, Castaic, CA 91384, USA (34.456170799999995, -118.62862489999999)
<b>Record time at observation point</b>	13 May 2024 5:30 PM PDT
<b>Record Wind Speed (mph)</b>	4
<b>Record Wind Direction</b>	NE
<b>Have the weather conditions changed since last recorded?</b>	No
<b>Are you experiencing any odors</b>	No
Stop #19: Intersection of Gibraltar Lane and Cambridge Avenue	
<b>Use map locator to enter lat/long for this observation point.</b>	29823 Cambridge Ave, Castaic, CA 91384, USA (34.457909799999996, -118.62704210000001)
<b>Record time at observation point</b>	13 May 2024 5:30 PM PDT
<b>Record Wind Speed (mph)</b>	3.6
<b>Record Wind Direction</b>	NE

Have the weather conditions changed since last recorded?	No
Are you experiencing any odors	No
Stop #20: Intersection of Cambridge Avenue and Hasley Canyon Road	2 flagged
Use map locator to enter lat/long for this observation point.	29615 Cambridge Ave, Castaic, CA 91384, USA (34.4551685, -118.62196540000001)
Record time at observation point	13 May 2024 5:31 PM PDT
Record Wind Speed (mph)	2
Record Wind Direction	N
Have the weather conditions changed since last recorded?	No
Are you experiencing any odors	Yes
Description of Odor	Landfill Gas
Intensity of Odor	3 - Moderate Odor
Are any corrective actions needed?	No
Stop #21: Intersection of The Old Road and Hillcrest Parkway	
Use map locator to enter lat/long for this observation point.	27610 Iris Pl, Castaic, CA 91384, USA (34.470656, -118.6171576)
Record time at observation point	13 May 2024 5:36 PM PDT
Record Wind Speed (mph)	1.1
Record Wind Direction	E
Have the weather conditions changed since last recorded?	No
Are you experiencing any odors	No
Stop #22: Intersection of Hillcrest Parkway and Park Vista Drive at Castaic Elementary School	
Use map locator to enter lat/long for this observation point.	28332 Foothill Rd, Castaic, CA 91384, USA (34.471634099999996, -118.62992239999998)

Record time at observation point

13 May 2024 5:37 PM PDT

Record Wind Speed (mph)

.9

Record Wind Direction

E

Have the weather conditions changed since last recorded?

No

Are you experiencing any odors

No

Stop #23: Intersection of Creekbed Road and Firebrand Drive

1 flagged

Use map locator to enter lat/long for this observation point.

29796 Creekbed Rd, Castaic, CA  
91384, USA  
(34.4575962, -118.6195735)

Record time at observation point

13 May 2024 5:32 PM PDT

Record Wind Speed (mph)

0

Have the weather conditions changed since last recorded?

No

Are you experiencing any odors

Yes

Description of Odor

Landfill Gas

Intensity of Odor

2 - Light odor detected

Are any corrective actions needed?

No

Stop #24: Intersection of The Old Road and Live Oak Road

Use map locator to enter lat/long for this observation point.

27602 Hartford Ave, Castaic, CA  
91384, USA  
(34.453196,  
-118.61702079999998)

Record time at observation point

13 May 2024 5:53 PM PDT

Record Wind Speed (mph)

4.5

Record Wind Direction

N

Have the weather conditions changed since last recorded?

No

Are you experiencing any odors

No

Stop #25: Intersection of Live Oak Road and Hidden Trail Road

Use map locator to enter lat/long for this observation point.

27662 Buckskin Dr, Castaic, CA

91384, USA  
(34.4501784, -118.6179979)

<b>Record time at observation point</b>	13 May 2024 5:54 PM PDT
<b>Record Wind Speed (mph)</b>	5.4
<b>Record Wind Direction</b>	N
<b>Have the weather conditions changed since last recorded?</b>	No
<b>Are you experiencing any odors</b>	No
<b>Stop #26: Intersection of Live Oak Elementary School at Saddleridge Way</b>	1 flagged

27710 Rangewood Rd, Castaic, CA  
91384, USA  
(34.450107599999996,  
-118.61922759999999)

<b>Use map locator to enter lat/long for this observation point.</b>	
<b>Record time at observation point</b>	13 May 2024 5:55 PM PDT
<b>Record Wind Speed (mph)</b>	4.5
<b>Record Wind Direction</b>	NE
<b>Have the weather conditions changed since last recorded?</b>	No
<b>Are you experiencing any odors</b>	Yes
<b>Description of Odor</b>	Landfill Gas
<b>Intensity of Odor</b>	2 - Light odor detected
<b>Are any corrective actions needed?</b>	No
<b>Stop #27: Intersection of Rangewood Road and Buckskin Drive</b>	

29165 Saddleridge Way, Castaic,  
CA 91384, USA  
(34.4491454,  
-118.62033539999999)

<b>Use map locator to enter lat/long for this observation point.</b>	
<b>Record time at observation point</b>	13 May 2024 5:56 PM PDT
<b>Record Wind Speed (mph)</b>	3.1
<b>Record Wind Direction</b>	N

<b>Have the weather conditions changed since last recorded?</b>	No
<b>Are you experiencing any odors</b>	No
Stop #28: Intersection of Quincy Street and Cambridge Avenue	
<b>Use map locator to enter lat/long for this observation point.</b>	27803 Quincy St, Castaic, CA 91384, USA (34.453016399999996, -118.62001029999998)
<b>Record time at observation point</b>	13 May 2024 5:57 PM PDT
<b>Record Wind Speed (mph)</b>	1.3
<b>Record Wind Direction</b>	N
<b>Have the weather conditions changed since last recorded?</b>	No
<b>Are you experiencing any odors</b>	No
Stop #29: Intersection of Hasley Canyon Road and Commerce Center Drive (Santa Clarita Valley International School & Playmakers Preschool)	
<b>Use map locator to enter lat/long for this observation point.</b>	27155-27101 Hasley Canyon Rd, Castaic, CA 91384, USA (34.4512692, -118.62551289999999)
<b>Record time at observation point</b>	13 May 2024 5:59 PM PDT
<b>Record Wind Speed (mph)</b>	3.1
<b>Record Wind Direction</b>	N
<b>Have the weather conditions changed since last recorded?</b>	No
<b>Are you experiencing any odors</b>	No
Stop #30: Intersection of Commerce Center Drive and Witherspoon Parkway	
<b>Use map locator to enter lat/long for this observation point.</b>	Commerce Center Dr & Witherspoon Pky, California 91384, USA (34.445912, -118.626105)
<b>Record time at observation point</b>	13 May 2024 6:00 PM PDT
<b>Record Wind Speed (mph)</b>	3.1



<b>Record Wind Direction</b>	N
<b>Have the weather conditions changed since last recorded?</b>	No
<b>Are you experiencing any odors</b>	Yes
<b>Description of Odor</b>	Landfill Gas
<b>Intensity of Odor</b>	1 - Very light odor detected
<b>Are any corrective actions needed?</b>	No
Stop #31: Intersection of Franklin Parkway and driveway leading to the United States Postal Service	
<b>Use map locator to enter lat/long for this observation point.</b>	28000 Franklin Pkwy, Valencia, CA 91355, USA (34.4339168, -118.6285672)
<b>Record time at observation point</b>	13 May 2024 6:02 PM PDT
<b>Record Wind Speed (mph)</b>	5.8
<b>Record Wind Direction</b>	NE
<b>Have the weather conditions changed since last recorded?</b>	No
<b>Are you experiencing any odors</b>	No
Stop #32: Intersection of Henry Mayo Drive and Cambridge View Drive, leading into the Valencia Travel Village RV Resort	
<b>Use map locator to enter lat/long for this observation point.</b>	28205 Franklin Pkwy, Valencia, CA 91355, USA (34.4271427, -118.6380207)
<b>Record time at observation point</b>	13 May 2024 6:04 PM PDT
<b>Record Wind Speed (mph)</b>	0
<b>Have the weather conditions changed since last recorded?</b>	No
<b>Are you experiencing any odors</b>	No
Odor Compliance with Stipulated Order for Abatement	
<b>At 3 or more stops have you recorded any Landfill Odor Intensity of 3 (3 - Moderate Odor) or higher?</b>	No

**Recorder Signature**



isaac dominguez  
13 May 2024 6:04 PM PDT

---

**Upon completion of this patrol, please check the box to trigger necessary notifications.**

# 4050 - Chiquita Odor Patrol Template

Complete

<b>Score</b>	3 / 3 (100%)	<b>Flagged items</b>	22	<b>Actions</b>	0
--------------	--------------	----------------------	----	----------------	---

**Conducted on**

13 May 2024 7:17 AM PDT

**Prepared by**

Julian Jenkins

**If the name of the person conducting the Patrol does not appear above, please enter it here:**

**What type of patrol is this?**

Regular Patrol

**Weather Conditions at the time of patrol.**

Partly Cloudy

Fog

**Temperature at time of Patrol**

58°F  
Should be between -50°F to 125°F

**I acknowledge that I have not visited the working face or other on-site areas where exposed trash or landfill odors such as, but not limited to landfill gas odors, refuse or refuse contaminated material odors, or landfill liquids/landfill leachate odors exist within four hours prior to conducting this odor surveillance.**



**I acknowledge that I will assess each Patrol Stop while standing outside of the vehicle.**



**Flagged items**

22 flagged

Odor Patrol Stops / Stop #1: Chiquito Canyon Road and Driveway leading to the LA County Fire's Del Valle Regional Training Center

**Are you experiencing any odors**

Yes

Odor Patrol Stops / Stop #1: Chiquito Canyon Road and Driveway leading to the LA County Fire's Del Valle Regional Training Center

**Intensity of Odor**

3 - Moderate Odor

Odor Patrol Stops / Stop #2: Intersection of Chiquito Canyon Road and Lincoln Avenue

**Are you experiencing any odors**

Yes

Odor Patrol Stops / Stop #2: Intersection of Chiquito Canyon Road and Lincoln Avenue

**Intensity of Odor**

3 - Moderate Odor

Odor Patrol Stops / Stop #4: Intersection of Buchanan Way and Chiquito Canyon Road

**Are you experiencing any odors**

Yes

Odor Patrol Stops / Stop #6: Intersection of Chiquito Canyon Road and San Martinez Road

**Are you experiencing any odors**

Yes

Odor Patrol Stops / Stop #7: Intersection of San Martinez Road and Morningside Drive

**Are you experiencing any odors**

Yes

Odor Patrol Stops / Stop #8: Intersection of Lexington Drive and Morningside Drive

**Are you experiencing any odors**

Yes

Odor Patrol Stops / Stop #10: Intersection of San Martinez Road and Euclid Ave.

**Are you experiencing any odors**

Yes

Odor Patrol Stops / Stop #12: Intersection of Hunstock Street and Windsor Road

**Are you experiencing any odors**

Yes

Odor Patrol Stops / Stop #14: Intersection of Del Valle Road and Hasley Canyon Road

**Are you experiencing any odors**

Yes

Odor Patrol Stops / Stop #15: Intersection of Hasley Canyon Road and Gibraltar Lane

**Are you experiencing any odors**

Yes

Odor Patrol Stops / Stop #16: Intersection of Gibraltar Lane and Alton Way

**Are you experiencing any odors**

Yes

Odor Patrol Stops / Stop #17: Intersection of Castlebury Place and Picadilly Place

**Are you experiencing any odors**

Yes

Odor Patrol Stops / Stop #18: Intersection of Gibraltar Lane and Springvale Lane

**Are you experiencing any odors**

Yes

Odor Patrol Stops / Stop #19: Intersection of Gibraltar Lane and Cambridge Avenue

**Are you experiencing any odors**

Yes

Odor Patrol Stops / Stop #23: Intersection of Creekbed Road and Firebrand Drive

**Are you experiencing any odors**

Yes

Odor Patrol Stops / Stop #25: Intersection of Live Oak Road and Hidden Trail Road

**Are you experiencing any odors**

Yes

Odor Patrol Stops / Stop #26: Intersection of Live Oak Elementary School at Saddleridge Way

**Are you experiencing any odors**

Yes

Odor Patrol Stops / Stop #27: Intersection of Rangewood Road and Buckskin Drive

**Are you experiencing any odors**

Yes

Odor Patrol Stops / Stop #28: Intersection of Quincy Street and Cambridge Avenue

**Are you experiencing any odors**

Yes

Odor Patrol Stops / Stop #32: Intersection of Henry Mayo Drive and Cambridge View Drive, leading into the Valencia Travel Village RV Resort

**Are you experiencing any odors**

Yes

<b>Odor Patrol Stops</b>	22 flagged		
Stop #1: Chiquito Canyon Road and Driveway leading to the LA County Fire's Del Valle Regional Training Center	2 flagged		
<b>Use map locator to enter lat/long for this observation point.</b>	28101 Chiquito Canyon Rd, Castaic, CA 91384, USA (34.4317609, -118.6589423)		
<b>Record time at observation point</b>	13 May 2024 9:56 AM PDT		
<b>Record Wind Speed (mph)</b>	1.3		
<b>Record Wind Direction</b>	NE		
<b>Have the weather conditions changed since start of patrol?</b>	No		
<b>Are you experiencing any odors</b>	Yes		
<b>Description of Odor</b>	<table border="1"> <tr> <td>Landfill Gas</td> <td>Landfill Leachate</td> </tr> </table>	Landfill Gas	Landfill Leachate
Landfill Gas	Landfill Leachate		
<b>Intensity of Odor</b>	3 - Moderate Odor		
<b>Are any corrective actions needed?</b>			
Stop #2: Intersection of Chiquito Canyon Road and Lincoln Avenue	2 flagged		
<b>Use map locator to enter lat/long for this observation point.</b>	Chiquito Canyon Rd & Lincoln Ave, California 91355, USA (34.437901, -118.658324)		
<b>Record time at observation point</b>	13 May 2024 9:54 AM PDT		
<b>Record Wind Speed (mph)</b>	1.3		
<b>Record Wind Direction</b>	S		
<b>Have the weather conditions changed since last recorded?</b>	No		
<b>Are you experiencing any odors</b>	Yes		
<b>Description of Odor</b>	Landfill Gas		
<b>Intensity of Odor</b>	3 - Moderate Odor		
<b>Are any corrective actions needed?</b>			

Stop #3: Intersection of Lincoln Avenue and Jackson Street

Use map locator to enter lat/long for this observation point.

28611 Lincoln Ave, Val Verde, CA  
91384, USA  
(34.4398361, -118.656019)

Record time at observation point

13 May 2024 9:52 AM PDT

Record Wind Speed (mph)

2.5

Record Wind Direction

N

Have the weather conditions changed since last recorded?

No

Are you experiencing any odors

No

Stop #4: Intersection of Buchanan Way and Chiquito Canyon Road

1 flagged

Use map locator to enter lat/long for this observation point.

28703 Chiquito Canyon Rd,  
Castaic, CA 91384, USA  
(34.441859799999996,  
-118.6573111)

Record time at observation point

13 May 2024 9:47 AM PDT

Record Wind Speed (mph)

3.1

Record Wind Direction

SE

Have the weather conditions changed since last recorded?

No

Are you experiencing any odors

Yes

Description of Odor

Other

Describe "Other" Odor

Engine exhaust, asphalt, fresh cut  
grass

Intensity of Odor

2 - Light odor detected

Are any corrective actions needed?

No

Stop #5: Intersection of Lincoln Avenue and Harding Avenue

Use map locator to enter lat/long for this observation point.

11629 Daleside Ave, Hawthorne,  
CA 90250, USA  
(34.443070999999996,  
-118.655496)

Record time at observation point

13 May 2024 9:50 AM PDT

<b>Record Wind Speed (mph)</b>	0.9
<b>Record Wind Direction</b>	NW
<b>Have the weather conditions changed since last recorded?</b>	No
<b>Are you experiencing any odors</b>	No
<b>Stop #6: Intersection of Chiquito Canyon Road and San Martinez Road</b>	1 flagged

30006 San Martinez Rd, Val Verde,  
CA 91384, USA  
(34.444958299999996,  
-118.6580404)

**Use map locator to enter lat/long for this observation point.**

<b>Record time at observation point</b>	13 May 2024 9:44 AM PDT
<b>Record Wind Speed (mph)</b>	3.3
<b>Record Wind Direction</b>	SE
<b>Have the weather conditions changed since last recorded?</b>	No
<b>Are you experiencing any odors</b>	Yes

**Description of Odor**

<input type="checkbox"/>	Landfill Gas	<input type="checkbox"/>	Other
--------------------------	--------------	--------------------------	-------

**Describe "Other" Odor**

Pungent tree blossoms



Photo 1

<b>Intensity of Odor</b>	2 - Light odor detected
--------------------------	-------------------------

**Are any corrective actions needed?**

<b>Stop #7: Intersection of San Martinez Road and Morningside Drive</b>	1 flagged
---	-----------

**Use map locator to enter lat/long for this observation point.**

30139 San Martinez Rd, Castaic,  
CA 91384, USA  
(34.44624, -118.66109490000001)

<b>Record time at observation point</b>	13 May 2024 9:41 AM PDT
---	-------------------------



Record Wind Speed (mph)	1.3
Record Wind Direction	SE
Have the weather conditions changed since last recorded?	No
Are you experiencing any odors	Yes
Description of Odor	Landfill Gas
Intensity of Odor	2 - Light odor detected

**Are any corrective actions needed?**

Stop #8: Intersection of Lexington Drive and Morningside Drive 1 flagged

Use map locator to enter lat/long for this observation point. 29043 Morningside Dr, Castaic, CA 91384, USA (34.4482783, -118.66091829999998)

Record time at observation point 13 May 2024 9:40 AM PDT

Record Wind Speed (mph)	0.9
Record Wind Direction	SE
Have the weather conditions changed since last recorded?	No
Are you experiencing any odors	Yes
Description of Odor	Landfill Gas
Intensity of Odor	1 - Very light odor detected

**Are any corrective actions needed?**

Stop #9: Intersection of Val Verde Road and Trellis Road

Use map locator to enter lat/long for this observation point. (34.4481113, -118.6628365)

Record time at observation point 13 May 2024 9:37 AM PDT

Record Wind Speed (mph)	1.3
Record Wind Direction	N
Have the weather conditions changed since last recorded?	No

<b>Are you experiencing any odors</b>	No
Stop #10: Intersection of San Martinez Road and Euclid Ave.	1 flagged
<b>Use map locator to enter lat/long for this observation point.</b>	(34.4478852, -118.6658716)
<b>Record time at observation point</b>	13 May 2024 9:29 AM PDT
<b>Record Wind Speed (mph)</b>	2.0
<b>Record Wind Direction</b>	NW
<b>Have the weather conditions changed since last recorded?</b>	No
<b>Are you experiencing any odors</b>	Yes
<b>Description of Odor</b>	Other
<b>Describe "Other" Odor</b>	Septic tank, engine exhaust
<b>Intensity of Odor</b>	1 - Very light odor detected
<b>Are any corrective actions needed?</b>	No
Stop #11: Intersection of San Martinez Road and Keningston Road	
<b>Use map locator to enter lat/long for this observation point.</b>	1847 W 78th St, Los Angeles, CA 90047, USA (34.448285, -118.67143199999998)
<b>Record time at observation point</b>	13 May 2024 9:34 AM PDT
<b>Record Wind Speed (mph)</b>	2.2
<b>Record Wind Direction</b>	NW
<b>Have the weather conditions changed since last recorded?</b>	No
<b>Are you experiencing any odors</b>	No
Stop #12: Intersection of Hunstock Street and Windsor Road	1 flagged
<b>Use map locator to enter lat/long for this observation point.</b>	(34.446132, -118.6494411)
<b>Record time at observation point</b>	13 May 2024 9:24 AM PDT
<b>Record Wind Speed (mph)</b>	1.6

Record Wind Direction	NW
Have the weather conditions changed since last recorded?	No
Are you experiencing any odors	Yes
Description of Odor	Other
Describe "Other" Odor	Engine exhaust
Intensity of Odor	2 - Light odor detected
Are any corrective actions needed?	No
Stop #13: Intersection of Del Valle Road and Silver Street	
Use map locator to enter lat/long for this observation point.	29098 Del Valle Rd Suite E, Val Verde, CA 91384, USA (34.4484511, -118.65538769999999)
Record time at observation point	13 May 2024 9:21 AM PDT
Record Wind Speed	1.6
Record Wind Direction	NE
Have the weather conditions changed since last recorded?	No
Are you experiencing any odors	No
Stop #14: Intersection of Del Valle Road and Hasley Canyon Road	
Use map locator to enter lat/long for this observation point.	Del Valle Rd & Hasley Canyon Rd, Hasley Canyon, CA 91384, USA (34.456818999999996, -118.64180300000001)
Record time at observation point	13 May 2024 9:18 AM PDT
Record Wind Speed (mph)	1.8
Record Wind Direction	E
Have the weather conditions changed since last recorded?	No
Are you experiencing any odors	Yes
Description of Odor	Landfill Gas

**Intensity of Odor**

1 - Very light odor detected

**Are any corrective actions needed?**

Stop #15: Intersection of Hasley Canyon Road and Gibraltar Lane

1 flagged

**Use map locator to enter lat/long for this observation point.**

28579 Gibraltar Ln, Castaic, CA  
91384, USA  
(34.4551702,  
-118.63360240000002)

**Record time at observation point**

13 May 2024 9:16 AM PDT

**Record Wind Speed (mph)**

3.1

**Record Wind Direction**

SW

**Have the weather conditions changed since last recorded?**

No

**Are you experiencing any odors**

Yes

**Description of Odor**

Landfill Gas

Other

**Describe "Other" Odor**

Sweet chemical odor

**Intensity of Odor**

2 - Light odor detected

**Are any corrective actions needed?**

Stop #16: Intersection of Gibraltar Lane and Alton Way

1 flagged

**Use map locator to enter lat/long for this observation point.**

28341 Alton Way, Castaic, CA  
91384, USA  
(34.454834999999996,  
-118.62971519999999)

**Record time at observation point**

13 May 2024 9:13 AM PDT

**Record Wind Speed (mph)**

1.1

**Record Wind Direction**

SW

**Have the weather conditions changed since last recorded?**

No

**Are you experiencing any odors**

Yes

**Description of Odor**

	Landfill Gas	Other
<b>Describe "Other" Odor</b>	Chemical odor, burning plastic	
<b>Intensity of Odor</b>	2 - Light odor detected	
<b>Are any corrective actions needed?</b>		
Stop #17: Intersection of Castlebury Place and Picadilly Place	1 flagged	
<b>Use map locator to enter lat/long for this observation point.</b>	661 Your Home Away!, Castaic, CA 91384, USA (34.4536497, -118.62767199999998)	
<b>Record time at observation point</b>	13 May 2024 9:10 AM PDT	
<b>Record Wind Speed (mph)</b>	0.9	
<b>Record Wind Direction</b>	N	
<b>Have the weather conditions changed since last recorded?</b>	No	
<b>Are you experiencing any odors</b>	Yes	
<b>Description of Odor</b>	Other	
<b>Describe "Other" Odor</b>	Earthy odor	
<b>Intensity of Odor</b>	1 - Very light odor detected	
<b>Are any corrective actions needed?</b>	No	
Stop #18: Intersection of Gibraltar Lane and Springvale Lane	1 flagged	
<b>Use map locator to enter lat/long for this observation point.</b>	28250 Springvale Ln, Castaic, CA 91384, USA (34.4554756, -118.62837060000001)	
<b>Record time at observation point</b>	13 May 2024 9:08 AM PDT	
<b>Record Wind Speed (mph)</b>	1.3	
<b>Record Wind Direction</b>	NE	
<b>Have the weather conditions changed since last recorded?</b>	No	
<b>Are you experiencing any odors</b>	Yes	

<b>Description of Odor</b>	Other
<b>Describe "Other" Odor</b>	Food
<b>Intensity of Odor</b>	2 - Light odor detected
<b>Are any corrective actions needed?</b>	No
Stop #19: Intersection of Gibraltar Lane and Cambridge Avenue	
1 flagged	
<b>Use map locator to enter lat/long for this observation point.</b>	28003 Gibraltar Ln, Castaic, CA 91384, USA (34.4583437, -118.62700379999998)
<b>Record time at observation point</b>	13 May 2024 9:05 AM PDT
<b>Record Wind Speed (mph)</b>	1.1
<b>Record Wind Direction</b>	SW
<b>Have the weather conditions changed since last recorded?</b>	No
<b>Are you experiencing any odors</b>	Yes
<b>Description of Odor</b>	Landfill Gas
<b>Intensity of Odor</b>	1 - Very light odor detected
<b>Are any corrective actions needed?</b>	
Stop #20: Intersection of Cambridge Avenue and Hasley Canyon Road	
<b>Use map locator to enter lat/long for this observation point.</b>	27767 Wakefield Rd, Castaic, CA 91384, USA (34.4545631, -118.62070179999998)
<b>Record time at observation point</b>	13 May 2024 7:35 AM PDT
<b>Record Wind Speed (mph)</b>	0.9
<b>Record Wind Direction</b>	E
<b>Have the weather conditions changed since last recorded?</b>	No
<b>Are you experiencing any odors</b>	No
Stop #21: Intersection of The Old Road and Hillcrest Parkway	

Use map locator to enter lat/long for this observation point.

The Old Rd & Hillcrest Pky,  
California 91384, USA  
(34.470033,  
-118.61671299999998)

Record time at observation point

13 May 2024 9:00 AM PDT

Record Wind Speed (mph)

3.1

Record Wind Direction

N

Have the weather conditions changed since last recorded?

No

Are you experiencing any odors

No

Stop #22: Intersection of Hillcrest Parkway and Park Vista Drive  
at Castaic Elementary School

Use map locator to enter lat/long for this observation point.

28333 Foothill Rd, Castaic, CA  
91384, USA  
(34.472091299999995,  
-118.6298591)

Record time at observation point

13 May 2024 8:57 AM PDT

Record Wind Speed (mph)

1.8

Record Wind Direction

SW

Have the weather conditions changed since last recorded?

No

Are you experiencing any odors

No

Stop #23: Intersection of Creekbed Road and Firebrand Drive

1 flagged

Use map locator to enter lat/long for this observation point.

27704 Firebrand Dr, Castaic, CA  
91384, USA  
(34.457861199999996,  
-118.61993810000001)

Record time at observation point

13 May 2024 9:02 AM PDT

Record Wind Speed (mph)

2.0

Record Wind Direction

SE

Have the weather conditions changed since last recorded?

No

Are you experiencing any odors

Yes

Description of Odor

Landfill Gas

**Intensity of Odor**

1 - Very light odor detected

**Are any corrective actions needed?**

Stop #24: Intersection of The Old Road and Live Oak Road

**Use map locator to enter lat/long for this observation point.**

29487 The Old Rd, Castaic, CA  
91384, USA  
(34.4528639,  
-118.61626170000001)

**Record time at observation point**

13 May 2024 8:52 AM PDT

**Record Wind Speed (mph)**

0.7

**Record Wind Direction**

SW

**Have the weather conditions changed since last recorded?**

No

**Are you experiencing any odors**

No

Stop #25: Intersection of Live Oak Road and Hidden Trail Road

1 flagged

**Use map locator to enter lat/long for this observation point.**

27704 Buckskin Dr, Castaic, CA  
91384, USA  
(34.4498606, -118.6182516)

**Record time at observation point**

13 May 2024 8:49 AM PDT

**Record Wind Speed (mph)**

3.6

**Record Wind Direction**

SW

**Have the weather conditions changed since last recorded?**

No

**Are you experiencing any odors**

Yes

**Description of Odor**

Landfill Gas

**Intensity of Odor**

2 - Light odor detected

**Are any corrective actions needed?**

Stop #26: Intersection of Live Oak Elementary School at  
Saddleridge Way

1 flagged

**Use map locator to enter lat/long for this observation point.**

27710 Rangewood Rd, Castaic, CA  
91384, USA  
(34.450107599999996,  
-118.61922759999999)



Record time at observation point

13 May 2024 8:48 AM PDT

Record Wind Speed (mph)

1.3

Record Wind Direction

NE

Have the weather conditions changed since last recorded?

No

Are you experiencing any odors

Yes

Description of Odor

Landfill Gas

Intensity of Odor

1 - Very light odor detected

Are any corrective actions needed?

Stop #27: Intersection of Rangewood Road and Buckskin Drive

1 flagged

Use map locator to enter lat/long for this observation point.

29165 Saddleridge Way, Castaic,  
CA 91384, USA  
(34.4491454,  
-118.62033539999999)

Record time at observation point

13 May 2024 8:46 AM PDT

Record Wind Speed (mph)

2.0

Record Wind Direction

SW

Have the weather conditions changed since last recorded?

No

Are you experiencing any odors

Yes

Description of Odor

Landfill Gas

Intensity of Odor

2 - Light odor detected

Are any corrective actions needed?

Stop #28: Intersection of Quincy Street and Cambridge Avenue

1 flagged

Use map locator to enter lat/long for this observation point.

27803 Quincy St, Castaic, CA  
91384, USA  
(34.453016399999996,  
-118.62001029999998)

Record time at observation point

13 May 2024 8:43 AM PDT

Record Wind Speed (mph)

0.9

<b>Record Wind Direction</b>	W
<b>Have the weather conditions changed since last recorded?</b>	No
<b>Are you experiencing any odors</b>	Yes
<b>Description of Odor</b>	Landfill Gas
<b>Intensity of Odor</b>	1 - Very light odor detected

**Are any corrective actions needed?**

Stop #29: Intersection of Hasley Canyon Road and Commerce Center Drive (Santa Clarita Valley International School & Playmakers Preschool)

**Use map locator to enter lat/long for this observation point.**

28050 Hasley Canyon Rd, Castaic,  
CA 91384, USA  
(34.4509472, -118.6247111)

**Record time at observation point** 13 May 2024 7:32 AM PDT

**Record Wind Speed (mph)** 2.0

**Record Wind Direction** W

**Have the weather conditions changed since last recorded?** No

**Are you experiencing any odors** No

Stop #30: Intersection of Commerce Center Drive and Witherspoon Parkway

**Use map locator to enter lat/long for this observation point.**

Commerce Center Dr &  
Witherspoon Pky, California  
91355, USA  
(34.445074999999996,  
-118.62639800000001)

**Record time at observation point** 13 May 2024 7:30 AM PDT

**Record Wind Speed (mph)** 0.9

**Record Wind Direction** NW

**Have the weather conditions changed since last recorded?** No

**Are you experiencing any odors** No

Stop #31: Intersection of Franklin Parkway and driveway

leading to the United States Postal Service

**Use map locator to enter lat/long for this observation point.**

28000 Franklin Pkwy, Valencia, CA  
91355, USA  
(34.4342811, -118.6280073)

**Record time at observation point**

13 May 2024 7:26 AM PDT

**Record Wind Speed (mph)**

1.1

**Record Wind Direction**

W

**Have the weather conditions changed since last recorded?**

No

**Are you experiencing any odors**

No

Stop #32: Intersection of Henry Mayo Drive and Cambridge View Drive, leading into the Valencia Travel Village RV Resort

1 flagged

**Use map locator to enter lat/long for this observation point.**

Cambridge View Dr, Valencia, CA  
91355, USA  
(34.4296238, -118.624785)

**Record time at observation point**

13 May 2024 7:22 AM PDT

**Record Wind Speed (mph)**

2.9

**Record Wind Direction**

W

**Have the weather conditions changed since last recorded?**

No

**Are you experiencing any odors**

Yes

**Description of Odor**

Other

**Describe "Other" Odor**

Septic tank

**Intensity of Odor**

2 - Light odor detected

**Are any corrective actions needed?**

No

Odor Compliance with Stipulated Order for Abatement

**At 3 or more stops have you recorded any Landfill Odor Intensity of 3 (3 - Moderate Odor) or higher?**

No

**Recorder Signature**



Julian Jenkins  
13 May 2024 9:57 AM PDT

---

**Upon completion of this patrol, please check the box to trigger necessary notifications.**

## Media summary



Photo 1

# 4050 - Chiquita Odor Patrol Template

Complete

<b>Score</b>	3 / 3 (100%)	<b>Flagged items</b>	2	<b>Actions</b>	0
<b>Conducted on</b>	14 May 2024 6:37 PM PDT				
<b>Prepared by</b>	Nicole Ward				
<b>If the name of the person conducting the Patrol does not appear above, please enter it here:</b>	Isaac and adrian				
<b>What type of patrol is this?</b>	Regular Patrol				
<b>Weather Conditions at the time of patrol.</b>	Sunny				
<b>Temperature at time of Patrol</b>	73°F Should be between -50°F to 125°F				
<b>I acknowledge that I have not visited the working face or other on-site areas where exposed trash or landfill odors such as, but not limited to landfill gas odors, refuse or refuse contaminated material odors, or landfill liquids/landfill leachate odors exist within four hours prior to conducting this odor surveillance.</b>	<input checked="" type="checkbox"/>				
<b>I acknowledge that I will assess each Patrol Stop while standing outside of the vehicle.</b>	<input checked="" type="checkbox"/>				

**Flagged items**

2 flagged

Odor Patrol Stops / Stop #30: Intersection of Commerce Center Drive and Witherspoon Parkway

**Are you experiencing any odors**

Yes

Odor Patrol Stops / Stop #31: Intersection of Franklin Parkway and driveway leading to the United States Postal Service

**Are you experiencing any odors**

Yes

Odor Patrol Stops		2 flagged
Stop #1: Chiquito Canyon Road and Driveway leading to the LA County Fire's Del Valle Regional Training Center		
Use map locator to enter lat/long for this observation point.	28101 Chiquito Canyon Rd, Castaic, CA 91384, USA (34.4317609, -118.6589423)	
Record time at observation point	14 May 2024 6:40 PM PDT	
Record Wind Speed (mph)	.3	
Record Wind Direction	S	
Have the weather conditions changed since start of patrol?	No	
Are you experiencing any odors	No	
Stop #2: Intersection of Chiquito Canyon Road and Lincoln Avenue		
Use map locator to enter lat/long for this observation point.	28464 Chiquito Canyon Rd, Castaic, CA 91384, USA (34.438305899999996, -118.65799469999999)	
Record time at observation point	14 May 2024 6:40 PM PDT	
Record Wind Speed (mph)	2.7	
Record Wind Direction	N	
Have the weather conditions changed since last recorded?	No	
Are you experiencing any odors	No	
Stop #3: Intersection of Lincoln Avenue and Jackson Street		
Use map locator to enter lat/long for this observation point.	(34.4395569, -118.6558693)	
Record time at observation point	14 May 2024 6:41 PM PDT	
Record Wind Speed (mph)	1	
Record Wind Direction	S	
Have the weather conditions changed since last recorded?	No	
Are you experiencing any odors	No	



Stop #4: Intersection of Buchanan Way and Chiquito Canyon Road

Use map locator to enter lat/long for this observation point.

Chiquito Canyon Rd & Taylor St,  
Val Verde, CA 91384, USA  
(34.443413,  
-118.65728299999999)

Record time at observation point

14 May 2024 6:43 PM PDT

Record Wind Speed (mph)

.9

Record Wind Direction

N

Have the weather conditions changed since last recorded?

No

Are you experiencing any odors

No

Stop #5: Intersection of Lincoln Avenue and Harding Avenue

Use map locator to enter lat/long for this observation point.

11629 Daleside Ave, Hawthorne,  
CA 90250, USA  
(34.443070999999996,  
-118.655496)

Record time at observation point

14 May 2024 6:42 PM PDT

Record Wind Speed (mph)

1.3

Record Wind Direction

N

Have the weather conditions changed since last recorded?

No

Are you experiencing any odors

No

Stop #6: Intersection of Chiquito Canyon Road and San Martinez Road

Use map locator to enter lat/long for this observation point.

28900 Chiquito Canyon Rd,  
Castaic, CA 91384, USA  
(34.4451696,  
-118.65758459999999)

Record time at observation point

14 May 2024 6:44 PM PDT

Record Wind Speed (mph)

3.8

Record Wind Direction

N

Have the weather conditions changed since last recorded?

No

<b>Are you experiencing any odors</b>	No
Stop #7: Intersection of San Martinez Road and Morningside Drive	
<b>Use map locator to enter lat/long for this observation point.</b>	(34.4466103, -118.6611765)
<b>Record time at observation point</b>	14 May 2024 6:45 PM PDT
<b>Record Wind Speed (mph)</b>	4.2
<b>Record Wind Direction</b>	N
<b>Have the weather conditions changed since last recorded?</b>	No
<b>Are you experiencing any odors</b>	No
Stop #8: Intersection of Lexington Drive and Morningside Drive	
<b>Use map locator to enter lat/long for this observation point.</b>	(34.4483867, -118.6606264)
<b>Record time at observation point</b>	14 May 2024 6:45 PM PDT
<b>Record Wind Speed (mph)</b>	0
<b>Have the weather conditions changed since last recorded?</b>	No
<b>Are you experiencing any odors</b>	No
Stop #9: Intersection of Val Verde Road and Trellis Road	
<b>Use map locator to enter lat/long for this observation point.</b>	(34.4480243, -118.6628868)
<b>Record time at observation point</b>	14 May 2024 6:46 PM PDT
<b>Record Wind Speed (mph)</b>	.2
<b>Record Wind Direction</b>	S
<b>Have the weather conditions changed since last recorded?</b>	No
<b>Are you experiencing any odors</b>	No
Stop #10: Intersection of San Martinez Road and Euclid Ave.	
<b>Use map locator to enter lat/long for this observation point.</b>	(34.447656, -118.6658574)
<b>Record time at observation point</b>	14 May 2024 6:48 PM PDT

<b>Record Wind Speed (mph)</b>	2
<b>Record Wind Direction</b>	E
<b>Have the weather conditions changed since last recorded?</b>	No
<b>Are you experiencing any odors</b>	No
Stop #11: Intersection of San Martinez Road and Keningston Road	
<b>Use map locator to enter lat/long for this observation point.</b>	30646 San Martinez Rd, Castaic, CA 91384, USA (34.448223299999995, -118.67069649999999)
<b>Record time at observation point</b>	14 May 2024 6:49 PM PDT
<b>Record Wind Speed (mph)</b>	5.4
<b>Record Wind Direction</b>	E
<b>Have the weather conditions changed since last recorded?</b>	No
<b>Are you experiencing any odors</b>	No
Stop #12: Intersection of Hunstock Street and Windsor Road	
<b>Use map locator to enter lat/long for this observation point.</b>	(34.4459797, -118.6495704)
<b>Record time at observation point</b>	14 May 2024 6:53 PM PDT
<b>Record Wind Speed (mph)</b>	1.3
<b>Record Wind Direction</b>	E
<b>Have the weather conditions changed since last recorded?</b>	No
<b>Are you experiencing any odors</b>	No
Stop #13: Intersection of Del Valle Road and Silver Street	
<b>Use map locator to enter lat/long for this observation point.</b>	(34.4485587, -118.6553513)
<b>Record time at observation point</b>	14 May 2024 6:56 PM PDT
<b>Record Wind Speed</b>	4.6
<b>Record Wind Direction</b>	N

<b>Have the weather conditions changed since last recorded?</b>	No
<b>Are you experiencing any odors</b>	No
Stop #14: Intersection of Del Valle Road and Hasley Canyon Road	
<b>Use map locator to enter lat/long for this observation point.</b>	(34.4567981, -118.6416154)
<b>Record time at observation point</b>	14 May 2024 6:57 PM PDT
<b>Record Wind Speed (mph)</b>	4.7
<b>Record Wind Direction</b>	E
<b>Have the weather conditions changed since last recorded?</b>	No
<b>Are you experiencing any odors</b>	No
Stop #15: Intersection of Hasley Canyon Road and Gibraltar Lane	
<b>Use map locator to enter lat/long for this observation point.</b>	28579 Gibraltar Ln, Castaic, CA 91384, USA (34.4551702, -118.63360240000002)
<b>Record time at observation point</b>	14 May 2024 6:58 PM PDT
<b>Record Wind Speed (mph)</b>	2.5
<b>Record Wind Direction</b>	NE
<b>Have the weather conditions changed since last recorded?</b>	No
<b>Are you experiencing any odors</b>	No
Stop #16: Intersection of Gibraltar Lane and Alton Way	
<b>Use map locator to enter lat/long for this observation point.</b>	28341 Alton Way, Castaic, CA 91384, USA (34.454834999999996, -118.62971519999999)
<b>Record time at observation point</b>	14 May 2024 6:59 PM PDT
<b>Record Wind Speed (mph)</b>	2
<b>Record Wind Direction</b>	E

**Have the weather conditions changed since last recorded?** No

**Are you experiencing any odors** No

Stop #17: Intersection of Castlebury Place and Picadilly Place

**Use map locator to enter lat/long for this observation point.** 29724 Castlebury Pl, Castaic, CA  
91384, USA  
(34.4537304, -118.6273832)

**Record time at observation point** 14 May 2024 7:00 PM PDT

**Record Wind Speed (mph)** 1.1

**Record Wind Direction** N

**Have the weather conditions changed since last recorded?** No

**Are you experiencing any odors** No

Stop #18: Intersection of Gibraltar Lane and Springvale Lane

**Use map locator to enter lat/long for this observation point.** 28223 Gibraltar Ln, Castaic, CA  
91384, USA  
(34.4559041, -118.62877379999999)

**Record time at observation point** 14 May 2024 7:01 PM PDT

**Record Wind Speed (mph)** 2.5

**Record Wind Direction** N

**Have the weather conditions changed since last recorded?** No

**Are you experiencing any odors** No

Stop #19: Intersection of Gibraltar Lane and Cambridge Avenue

**Use map locator to enter lat/long for this observation point.** 28003 Gibraltar Ln, Castaic, CA  
91384, USA  
(34.4583437, -118.62700379999998)

**Record time at observation point** 14 May 2024 7:02 PM PDT

**Record Wind Speed (mph)** 3.1

**Record Wind Direction** NE

<b>Have the weather conditions changed since last recorded?</b>	No
<b>Are you experiencing any odors</b>	No
Stop #20: Intersection of Cambridge Avenue and Hasley Canyon Road	
<b>Use map locator to enter lat/long for this observation point.</b>	29623 Cambridge Ave, Castaic, CA 91384, USA (34.4552766, -118.6221527)
<b>Record time at observation point</b>	14 May 2024 7:03 PM PDT
<b>Record Wind Speed (mph)</b>	1.1
<b>Record Wind Direction</b>	SE
<b>Have the weather conditions changed since last recorded?</b>	No
<b>Are you experiencing any odors</b>	No
Stop #21: Intersection of The Old Road and Hillcrest Parkway	
<b>Use map locator to enter lat/long for this observation point.</b>	Old Road And Hilkcrest Parkway
<b>Record time at observation point</b>	14 May 2024 7:18 PM PDT
<b>Record Wind Speed (mph)</b>	0
<b>Have the weather conditions changed since last recorded?</b>	No
<b>Are you experiencing any odors</b>	No
Stop #22: Intersection of Hillcrest Parkway and Park Vista Drive at Castaic Elementary School	
<b>Use map locator to enter lat/long for this observation point.</b>	Hillcrest Prkwy And Park Vista Drive
<b>Record time at observation point</b>	14 May 2024 7:18 PM PDT
<b>Record Wind Speed (mph)</b>	2.4
<b>Record Wind Direction</b>	N
<b>Have the weather conditions changed since last recorded?</b>	No
<b>Are you experiencing any odors</b>	No

Stop #23: Intersection of Creekbed Road and Firebrand Drive

29796 Creekbed Rd, Castaic, CA  
91384, USA  
(34.4575992,  
-118.61958519999999)

Use map locator to enter lat/long for this observation point.

Record time at observation point

14 May 2024 7:04 PM PDT

Record Wind Speed (mph)

0

Have the weather conditions changed since last recorded?

No

Are you experiencing any odors

No

Stop #24: Intersection of The Old Road and Live Oak Road

27602 Hartford Ave, Castaic, CA  
91384, USA  
(34.453196,  
-118.61702079999998)

Use map locator to enter lat/long for this observation point.

Record time at observation point

14 May 2024 7:05 PM PDT

Record Wind Speed (mph)

1.3

Record Wind Direction

N

Have the weather conditions changed since last recorded?

No

Are you experiencing any odors

No

Stop #25: Intersection of Live Oak Road and Hidden Trail Road

27662 Buckskin Dr, Castaic, CA  
91384, USA  
(34.4501784, -118.6179979)

Use map locator to enter lat/long for this observation point.

Record time at observation point

14 May 2024 7:06 PM PDT

Record Wind Speed (mph)

3.3

Record Wind Direction

N

Have the weather conditions changed since last recorded?

No

Are you experiencing any odors

No

Stop #26: Intersection of Live Oak Elementary School at  
Saddleridge Way

Use map locator to enter lat/long for this observation point.

27715 Saddleridge Way, Castaic,  
CA 91384, USA  
(34.4504368,  
-118.62019730000002)

Record time at observation point

14 May 2024 7:07 PM PDT

Record Wind Speed (mph)

3.6

Record Wind Direction

N

Have the weather conditions changed since last recorded?

No

Are you experiencing any odors

No

Stop #27: Intersection of Rangewood Road and Buckskin Drive

Use map locator to enter lat/long for this observation point.

29165 Saddleridge Way, Castaic,  
CA 91384, USA  
(34.4491454,  
-118.62033539999999)

Record time at observation point

14 May 2024 7:08 PM PDT

Record Wind Speed (mph)

2.3

Record Wind Direction

N

Have the weather conditions changed since last recorded?

No

Are you experiencing any odors

No

Stop #28: Intersection of Quincy Street and Cambridge Avenue

Use map locator to enter lat/long for this observation point.

27803 Quincy St, Castaic, CA  
91384, USA  
(34.453016399999996,  
-118.62001029999998)

Record time at observation point

14 May 2024 7:09 PM PDT

Record Wind Speed (mph)

1.3

Record Wind Direction

N

Have the weather conditions changed since last recorded?

No

Are you experiencing any odors

No

Stop #29: Intersection of Hasley Canyon Road and Commerce  
Center Drive (Santa Clarita Valley International School &



Playmakers Preschool)

Use map locator to enter lat/long for this observation point.

27155-27101 Hasley Canyon Rd,  
Castaic, CA 91384, USA  
(34.4512692,  
-118.62551289999999)

Record time at observation point

14 May 2024 7:11 PM PDT

Record Wind Speed (mph)

0

Have the weather conditions changed since last recorded?

No

Are you experiencing any odors

No

Stop #30: Intersection of Commerce Center Drive and  
Witherspoon Parkway

1 flagged

Use map locator to enter lat/long for this observation point.

Commerce Center Dr &  
Witherspoon Pky, California  
91384, USA  
(34.445912, -118.626105)

Record time at observation point

14 May 2024 7:12 PM PDT

Record Wind Speed (mph)

1.3

Record Wind Direction

N

Have the weather conditions changed since last recorded?

No

Are you experiencing any odors

Yes

Description of Odor

Landfill Gas

Intensity of Odor

1 - Very light odor detected

Are any corrective actions needed?

No

Stop #31: Intersection of Franklin Parkway and driveway  
leading to the United States Postal Service

1 flagged

Use map locator to enter lat/long for this observation point.

28000 Franklin Pkwy, Valencia, CA  
91355, USA  
(34.4340061, -118.6285401)

Record time at observation point

14 May 2024 7:13 PM PDT

Record Wind Speed (mph)

4.2

Record Wind Direction

NE

<b>Have the weather conditions changed since last recorded?</b>	No
<b>Are you experiencing any odors</b>	Yes
<b>Description of Odor</b>	Landfill Gas
<b>Intensity of Odor</b>	2 - Light odor detected
<b>Are any corrective actions needed?</b>	No
<p>Stop #32: Intersection of Henry Mayo Drive and Cambridge View Drive, leading into the Valencia Travel Village RV Resort</p>	
<b>Use map locator to enter lat/long for this observation point.</b>	<p>Cambridge View Dr, Valencia, CA  91355, USA  (34.4295444581703,  -118.62514112144709)</p>
<b>Record time at observation point</b>	14 May 2024 7:15 PM PDT
<b>Record Wind Speed (mph)</b>	1.8
<b>Record Wind Direction</b>	NE
<b>Have the weather conditions changed since last recorded?</b>	No
<b>Are you experiencing any odors</b>	No
<p>Odor Compliance with Stipulated Order for Abatement</p>	
<b>At 3 or more stops have you recorded any Landfill Odor Intensity of 3 (3 - Moderate Odor) or higher?</b>	No

**Recorder Signature**



isaac dominguez  
14 May 2024 7:16 PM PDT

---

**Upon completion of this patrol, please check the box to trigger necessary notifications.**

# 4050 - Chiquita Odor Patrol Template

Complete

<b>Score</b>	3 / 3 (100%)	<b>Flagged items</b>	17	<b>Actions</b>	0
<b>Conducted on</b>	14 May 2024 7:16 AM PDT				
<b>Prepared by</b>	Chiquita Landfill				
<b>If the name of the person conducting the Patrol does not appear above, please enter it here:</b>	Julian Jenkins				
<b>What type of patrol is this?</b>	Regular Patrol				
<b>Weather Conditions at the time of patrol.</b>	Cloudy				
Foggy, light drizzle					
<b>Temperature at time of Patrol</b>	58°F Should be between -50°F to 125°F				
<b>I acknowledge that I have not visited the working face or other on-site areas where exposed trash or landfill odors such as, but not limited to landfill gas odors, refuse or refuse contaminated material odors, or landfill liquids/landfill leachate odors exist within four hours prior to conducting this odor surveillance.</b>					
<input checked="" type="checkbox"/>					
<b>I acknowledge that I will assess each Patrol Stop while standing outside of the vehicle.</b>					
<input checked="" type="checkbox"/>					

**Flagged items**

17 flagged

Odor Patrol Stops / Stop #3: Intersection of Lincoln Avenue and Jackson Street

**Are you experiencing any odors**

Yes

Odor Patrol Stops / Stop #3: Intersection of Lincoln Avenue and Jackson Street

**Intensity of Odor**

3 - Moderate Odor

Odor Patrol Stops / Stop #4: Intersection of Buchanan Way and Chiquito Canyon Road

**Are you experiencing any odors**

Yes

Odor Patrol Stops / Stop #4: Intersection of Buchanan Way and Chiquito Canyon Road

**Intensity of Odor**

3 - Moderate Odor

Odor Patrol Stops / Stop #5: Intersection of Lincoln Avenue and Harding Avenue

**Are you experiencing any odors**

Yes

Odor Patrol Stops / Stop #6: Intersection of Chiquito Canyon Road and San Martinez Road

**Are you experiencing any odors**

Yes

Odor Patrol Stops / Stop #6: Intersection of Chiquito Canyon Road and San Martinez Road

**Intensity of Odor**

3 - Moderate Odor

Odor Patrol Stops / Stop #9: Intersection of Val Verde Road and Trellis Road

**Are you experiencing any odors**

Yes

Odor Patrol Stops / Stop #12: Intersection of Hunstock Street and Windsor Road

**Are you experiencing any odors**

Yes

Odor Patrol Stops / Stop #13: Intersection of Del Valle Road and Silver Street

**Are you experiencing any odors**

Yes

Odor Patrol Stops / Stop #13: Intersection of Del Valle Road and Silver Street

**Intensity of Odor**

3 - Moderate Odor

Odor Patrol Stops / Stop #14: Intersection of Del Valle Road and Hasley Canyon Road

**Are you experiencing any odors**

Yes

Odor Patrol Stops / Stop #20: Intersection of Cambridge Avenue and Hasley Canyon Road

**Are you experiencing any odors**

Yes

Odor Patrol Stops / Stop #26: Intersection of Live Oak Elementary School at Saddleridge Way

**Are you experiencing any odors**

Yes

Odor Patrol Stops / Stop #32: Intersection of Henry Mayo Drive and Cambridge View Drive, leading into the Valencia Travel Village RV Resort

**Are you experiencing any odors**

Yes

Odor Patrol Stops / Stop #32: Intersection of Henry Mayo Drive and Cambridge View Drive, leading into the Valencia Travel

Village RV Resort

**Intensity of Odor**

3 - Moderate Odor

Odor Patrol Stops / Odor Compliance with Stipulated Order for Abatement

**At 3 or more stops have you recorded any Landfill Odor Intensity of 3 (3 - Moderate Odor) or higher?**

Yes

**Odor Patrol Stops**

17 flagged

Stop #1: Chiquito Canyon Road and Driveway leading to the LA County Fire's Del Valle Regional Training Center

**Use map locator to enter lat/long for this observation point.**28101 Chiquito Canyon Rd,  
Castaic, CA 91384, USA  
(34.4317609, -118.6589423)**Record time at observation point**

14 May 2024 9:38 AM PDT

**Record Wind Speed (mph)**

1.6

**Record Wind Direction**

SW

**Have the weather conditions changed since start of patrol?**

No

**Are you experiencing any odors**

No

Stop #2: Intersection of Chiquito Canyon Road and Lincoln Avenue

**Use map locator to enter lat/long for this observation point.**Chiquito Canyon Rd & Lincoln Ave,  
California 91355, USA  
(34.437901, -118.658324)**Record time at observation point**

14 May 2024 9:36 AM PDT

**Record Wind Speed (mph)**

0.2

**Record Wind Direction**

S

**Have the weather conditions changed since last recorded?**

No

**Are you experiencing any odors**

No

Stop #3: Intersection of Lincoln Avenue and Jackson Street

2 flagged

**Use map locator to enter lat/long for this observation point.**28543 Lincoln Ave, Castaic, CA  
91384, USA  
(34.4395774, -118.6561263)**Record time at observation point**

14 May 2024 9:33 AM PDT

**Record Wind Speed (mph)**

0.9

**Record Wind Direction**

S

**Have the weather conditions changed since last recorded?**

No

Are you experiencing any odors **Yes**

Description of Odor

Landfill Gas

Landfill Leachate

Intensity of Odor

3 - Moderate Odor

Are any corrective actions needed?

Stop #4: Intersection of Buchanan Way and Chiquito Canyon Road

2 flagged

Use map locator to enter lat/long for this observation point.

30008 Buchanan Way, Castaic, CA  
91384, USA  
(34.4416496, -118.6576175)

Record time at observation point

14 May 2024 9:29 AM PDT

Record Wind Speed (mph)

1.3

Record Wind Direction

NE

Have the weather conditions changed since last recorded?

No

Are you experiencing any odors

Yes

Description of Odor

Landfill Gas

Intensity of Odor

3 - Moderate Odor

Are any corrective actions needed?

Stop #5: Intersection of Lincoln Avenue and Harding Avenue

1 flagged

Use map locator to enter lat/long for this observation point.

28732 Lincoln Ave, Santa Clarita,  
CA 91384, USA  
(34.4426567,  
-118.65549200000001)

Record time at observation point

14 May 2024 9:31 AM PDT

Record Wind Speed (mph)

1.3

Record Wind Direction

SW

Have the weather conditions changed since last recorded?

No

Are you experiencing any odors

Yes



<b>Description of Odor</b>	Landfill Gas
<b>Intensity of Odor</b>	2 - Light odor detected
<b>Are any corrective actions needed?</b>	
Stop #6: Intersection of Chiquito Canyon Road and San Martinez Road	2 flagged
<b>Use map locator to enter lat/long for this observation point.</b>	30006 San Martinez Rd, Val Verde, CA 91384, USA (34.444958299999996, -118.6580404)
<b>Record time at observation point</b>	14 May 2024 9:26 AM PDT
<b>Record Wind Speed (mph)</b>	0.2
<b>Record Wind Direction</b>	S
<b>Have the weather conditions changed since last recorded?</b>	No
<b>Are you experiencing any odors</b>	Yes
<b>Description of Odor</b>	Landfill Gas
<b>Intensity of Odor</b>	3 - Moderate Odor
<b>Are any corrective actions needed?</b>	
Stop #7: Intersection of San Martinez Road and Morningside Drive	
<b>Use map locator to enter lat/long for this observation point.</b>	30139 San Martinez Rd, Castaic, CA 91384, USA (34.44624, -118.66109490000001)
<b>Record time at observation point</b>	14 May 2024 9:25 AM PDT
<b>Record Wind Speed (mph)</b>	1.3
<b>Record Wind Direction</b>	W
<b>Have the weather conditions changed since last recorded?</b>	No
<b>Are you experiencing any odors</b>	No
Stop #8: Intersection of Lexington Drive and Morningside Drive	
<b>Use map locator to enter lat/long for this observation point.</b>	29043 Morningside Dr, Castaic, CA

91384, USA  
(34.4482783,  
-118.66091829999998)

<b>Record time at observation point</b>	14 May 2024 9:23 AM PDT
<b>Record Wind Speed (mph)</b>	1.3
<b>Record Wind Direction</b>	NW
<b>Have the weather conditions changed since last recorded?</b>	No
<b>Are you experiencing any odors</b>	No
Stop #9: Intersection of Val Verde Road and Trellis Road	1 flagged

**Use map locator to enter lat/long for this observation point.** (34.4480599, -118.6628011)

<b>Record time at observation point</b>	14 May 2024 9:20 AM PDT
<b>Record Wind Speed (mph)</b>	2.0
<b>Record Wind Direction</b>	S
<b>Have the weather conditions changed since last recorded?</b>	No
<b>Are you experiencing any odors</b>	Yes
<b>Description of Odor</b>	Landfill Gas
<b>Intensity of Odor</b>	2 - Light odor detected

**Are any corrective actions needed?**

Stop #10: Intersection of San Martinez Road and Euclid Ave.

**Use map locator to enter lat/long for this observation point.** 30349 San Martinez Rd, Castaic, CA 91384, USA  
(34.4480085, -118.66619109999999)

<b>Record time at observation point</b>	14 May 2024 9:15 AM PDT
<b>Record Wind Speed (mph)</b>	0.9
<b>Record Wind Direction</b>	W
<b>Have the weather conditions changed since last recorded?</b>	No

<b>Are you experiencing any odors</b>	No
Stop #11: Intersection of San Martinez Road and Keningston Road	
<b>Use map locator to enter lat/long for this observation point.</b>	1847 W 78th St, Los Angeles, CA 90047, USA (34.448285, -118.67143199999998)
<b>Record time at observation point</b>	14 May 2024 9:17 AM PDT
<b>Record Wind Speed (mph)</b>	2.0
<b>Record Wind Direction</b>	W
<b>Have the weather conditions changed since last recorded?</b>	No
<b>Are you experiencing any odors</b>	No
Stop #12: Intersection of Hunstock Street and Windsor Road	1 flagged
<b>Use map locator to enter lat/long for this observation point.</b>	(34.4460837, -118.6494435)
<b>Record time at observation point</b>	14 May 2024 9:04 AM PDT
<b>Record Wind Speed (mph)</b>	1.3
<b>Record Wind Direction</b>	N
<b>Have the weather conditions changed since last recorded?</b>	No
<b>Are you experiencing any odors</b>	Yes
<b>Description of Odor</b>	Landfill Gas
<b>Intensity of Odor</b>	2 - Light odor detected
<b>Are any corrective actions needed?</b>	
Stop #13: Intersection of Del Valle Road and Silver Street	2 flagged
<b>Use map locator to enter lat/long for this observation point.</b>	Del Valle Rd & Silver St, Val Verde, CA 91384, USA (34.448242, -118.65554999999999)
<b>Record time at observation point</b>	14 May 2024 9:01 AM PDT
<b>Record Wind Speed</b>	1.3

Record Wind Direction	SW
Have the weather conditions changed since last recorded?	No
Are you experiencing any odors	Yes
Description of Odor	Landfill Gas
Intensity of Odor	3 - Moderate Odor

**Are any corrective actions needed?**

Stop #14: Intersection of Del Valle Road and Hasley Canyon Road 1 flagged

**Use map locator to enter lat/long for this observation point.** Del Valle Rd & Hasley Canyon Rd,  
Hasley Canyon, CA 91384, USA  
(34.456818999999996,  
-118.64180300000001)

**Record time at observation point** 14 May 2024 8:55 AM PDT

**Record Wind Speed (mph)** 1.3

Record Wind Direction	SW
Have the weather conditions changed since last recorded?	No
Are you experiencing any odors	Yes
Description of Odor	Other

**Describe "Other" Odor** Sweet chemical odor

**Intensity of Odor** 2 - Light odor detected

**Are any corrective actions needed?**

Stop #15: Intersection of Hasley Canyon Road and Gibraltar Lane

**Use map locator to enter lat/long for this observation point.** (34.4550777, -118.6336811)

**Record time at observation point** 14 May 2024 8:53 AM PDT

**Record Wind Speed (mph)** 3.1

Record Wind Direction	S
-----------------------	---

<b>Have the weather conditions changed since last recorded?</b>	No
<b>Are you experiencing any odors</b>	No
Stop #16: Intersection of Gibraltar Lane and Alton Way	
<b>Use map locator to enter lat/long for this observation point.</b>	28341 Alton Way, Castaic, CA 91384, USA (34.454834999999996, -118.62971519999999)
<b>Record time at observation point</b>	14 May 2024 8:51 AM PDT
<b>Record Wind Speed (mph)</b>	3.8
<b>Record Wind Direction</b>	W
<b>Have the weather conditions changed since last recorded?</b>	No
<b>Are you experiencing any odors</b>	No
Stop #17: Intersection of Castlebury Place and Picadilly Place	
<b>Use map locator to enter lat/long for this observation point.</b>	661 Your Home Away!, Castaic, CA 91384, USA (34.4536497, -118.62767199999998)
<b>Record time at observation point</b>	14 May 2024 8:49 AM PDT
<b>Record Wind Speed (mph)</b>	0.4
<b>Record Wind Direction</b>	NE
<b>Have the weather conditions changed since last recorded?</b>	No
<b>Are you experiencing any odors</b>	No
Stop #18: Intersection of Gibraltar Lane and Springvale Lane	
<b>Use map locator to enter lat/long for this observation point.</b>	(34.455688, -118.6284515)
<b>Record time at observation point</b>	14 May 2024 8:47 AM PDT
<b>Record Wind Speed (mph)</b>	0.2
<b>Record Wind Direction</b>	NE
<b>Have the weather conditions changed since last recorded?</b>	No

<b>Are you experiencing any odors</b>	No
Stop #19: Intersection of Gibraltar Lane and Cambridge Avenue	
<b>Use map locator to enter lat/long for this observation point.</b>	(34.4581752, -118.6270891)
<b>Record time at observation point</b>	14 May 2024 8:45 AM PDT
<b>Record Wind Speed (mph)</b>	2.0
<b>Record Wind Direction</b>	N
<b>Have the weather conditions changed since last recorded?</b>	No
<b>Are you experiencing any odors</b>	No
Stop #20: Intersection of Cambridge Avenue and Hasley Canyon Road	
<b>Use map locator to enter lat/long for this observation point.</b>	29701 Creekbed Rd, Castaic, CA 91384, USA (34.4555564, -118.62180699999999)
<b>Record time at observation point</b>	14 May 2024 8:42 AM PDT
<b>Record Wind Speed (mph)</b>	0.2
<b>Record Wind Direction</b>	NW
<b>Have the weather conditions changed since last recorded?</b>	No
<b>Are you experiencing any odors</b>	Yes
<b>Description of Odor</b>	Landfill Chemical
<b>Intensity of Odor</b>	1 - Very light odor detected
<b>Are any corrective actions needed?</b>	
Stop #21: Intersection of The Old Road and Hillcrest Parkway	
<b>Use map locator to enter lat/long for this observation point.</b>	The Old Rd & Hillcrest Pky, California 91384, USA (34.470033, -118.61671299999998)
<b>Record time at observation point</b>	14 May 2024 8:35 AM PDT
<b>Record Wind Speed (mph)</b>	0.9

<b>Record Wind Direction</b>	S
<b>Have the weather conditions changed since last recorded?</b>	No
<b>Are you experiencing any odors</b>	No
Stop #22: Intersection of Hillcrest Parkway and Park Vista Drive at Castaic Elementary School	
<b>Use map locator to enter lat/long for this observation point.</b>	28333 Foothill Rd, Castaic, CA 91384, USA (34.472091299999995, -118.6298591)
<b>Record time at observation point</b>	14 May 2024 8:32 AM PDT
<b>Record Wind Speed (mph)</b>	0
<b>Have the weather conditions changed since last recorded?</b>	No
<b>Are you experiencing any odors</b>	No
Stop #23: Intersection of Creekbed Road and Firebrand Drive	
<b>Use map locator to enter lat/long for this observation point.</b>	27704 Firebrand Dr, Castaic, CA 91384, USA (34.457861199999996, -118.61993810000001)
<b>Record time at observation point</b>	14 May 2024 8:39 AM PDT
<b>Record Wind Speed (mph)</b>	1.3
<b>Record Wind Direction</b>	SE
<b>Have the weather conditions changed since last recorded?</b>	No
<b>Are you experiencing any odors</b>	No
Stop #24: Intersection of The Old Road and Live Oak Road	
<b>Use map locator to enter lat/long for this observation point.</b>	27602 Hartford Ave, Castaic, CA 91384, USA (34.453196, -118.61702079999998)
<b>Record time at observation point</b>	14 May 2024 7:36 AM PDT
<b>Record Wind Speed (mph)</b>	0.9
<b>Record Wind Direction</b>	S

<b>Have the weather conditions changed since last recorded?</b>	No
<b>Are you experiencing any odors</b>	No
Stop #25: Intersection of Live Oak Road and Hidden Trail Road	
<b>Use map locator to enter lat/long for this observation point.</b>	27662 Buckskin Dr, Castaic, CA 91384, USA (34.4501784, -118.6179979)
<b>Record time at observation point</b>	14 May 2024 7:38 AM PDT
<b>Record Wind Speed (mph)</b>	0.9
<b>Record Wind Direction</b>	SW
<b>Have the weather conditions changed since last recorded?</b>	No
<b>Are you experiencing any odors</b>	No
Stop #26: Intersection of Live Oak Elementary School at Saddleridge Way	
<b>Use map locator to enter lat/long for this observation point.</b>	27720 Saddleridge Way, Castaic, CA 91384, USA (34.4498617, -118.6194399)
<b>Record time at observation point</b>	14 May 2024 7:40 AM PDT
<b>Record Wind Speed (mph)</b>	2.0
<b>Record Wind Direction</b>	SW
<b>Have the weather conditions changed since last recorded?</b>	No
<b>Are you experiencing any odors</b>	Yes
<b>Description of Odor</b>	Other
<b>Describe "Other" Odor</b>	Musty odor
<b>Intensity of Odor</b>	2 - Light odor detected
<b>Are any corrective actions needed?</b>	No
Stop #27: Intersection of Rangewood Road and Buckskin Drive	
<b>Use map locator to enter lat/long for this observation point.</b>	29203 Saddleridge Way, Castaic, CA 91384, USA (34.4492799,



-118.62036769999999)

<b>Record time at observation point</b>	14 May 2024 7:41 AM PDT
<b>Record Wind Speed (mph)</b>	2.0
<b>Record Wind Direction</b>	S
<b>Have the weather conditions changed since last recorded?</b>	No
<b>Are you experiencing any odors</b>	No
Stop #28: Intersection of Quincy Street and Cambridge Avenue	

**Use map locator to enter lat/long for this observation point.** 27803 Quincy St, Castaic, CA 91384, USA  
(34.453016399999996, -118.62001029999998)

<b>Record time at observation point</b>	14 May 2024 8:24 AM PDT
<b>Record Wind Speed (mph)</b>	1.3
<b>Record Wind Direction</b>	SW
<b>Have the weather conditions changed since last recorded?</b>	No
<b>Are you experiencing any odors</b>	No

Stop #29: Intersection of Hasley Canyon Road and Commerce Center Drive (Santa Clarita Valley International School & Playmakers Preschool)

**Use map locator to enter lat/long for this observation point.** 28050 Hasley Canyon Rd, Castaic, CA 91384, USA  
(34.4509472, -118.6247111)

<b>Record time at observation point</b>	14 May 2024 7:32 AM PDT
<b>Record Wind Speed (mph)</b>	1.6
<b>Record Wind Direction</b>	S
<b>Have the weather conditions changed since last recorded?</b>	No
<b>Are you experiencing any odors</b>	No

Stop #30: Intersection of Commerce Center Drive and Witherspoon Parkway

Use map locator to enter lat/long for this observation point.

Commerce Center Dr &  
Witherspoon Pky, California  
91355, USA  
(34.445074999999996,  
-118.62639800000001)

Record time at observation point

14 May 2024 7:30 AM PDT

Record Wind Speed (mph)

0.4

Record Wind Direction

S

Have the weather conditions changed since last recorded?

No

Are you experiencing any odors

No

Stop #31: Intersection of Franklin Parkway and driveway  
leading to the United States Postal Service

Use map locator to enter lat/long for this observation point.

28000 Franklin Pkwy, Valencia, CA  
91355, USA  
(34.4343213, -118.6280382)

Record time at observation point

14 May 2024 7:27 AM PDT

Record Wind Speed (mph)

0.2

Record Wind Direction

W

Have the weather conditions changed since last recorded?

No

Are you experiencing any odors

No

Stop #32: Intersection of Henry Mayo Drive and Cambridge  
View Drive, leading into the Valencia Travel Village RV Resort

2 flagged

Use map locator to enter lat/long for this observation point.

Cambridge View Dr, Valencia, CA  
91355, USA  
(34.4295665, -118.6247783)

Record time at observation point

14 May 2024 7:22 AM PDT

Record Wind Speed (mph)

1.3

Record Wind Direction

SW

Have the weather conditions changed since last recorded?

No

Are you experiencing any odors

Yes

Description of Odor

Other

**Describe "Other" Odor**

Septic tank

<b>Intensity of Odor</b>	3 - Moderate Odor
<b>Are any corrective actions needed?</b>	No
Odor Compliance with Stipulated Order for Abatement	1 flagged
<b>At 3 or more stops have you recorded any Landfill Odor Intensity of 3 (3 - Moderate Odor) or higher?</b>	Yes

By selecting Yes to the above question, the landfill operating staff will automatically be notified immediately via email of this response. Upon receiving such notification, Chiquita shall review and modify as appropriate fan placement, and conduct a visual inspection of the Reaction Area to assess, and address as needed, any cracks in the surface of the area.

**Recorder Signature**



Julian Jenkins  
14 May 2024 9:38 AM PDT

---

**Upon completion of this patrol, please check the box to trigger necessary notifications.**

# 4050 - Chiquita Odor Patrol Template

Complete

<b>Score</b>	3 / 3 (100%)	<b>Flagged items</b>	1	<b>Actions</b>	0
<b>Conducted on</b>	15 May 2024 4:59 PM PDT				
<b>Prepared by</b>	Chiquita Landfill				
<b>If the name of the person conducting the Patrol does not appear above, please enter it here:</b>	Isaac and adrian				
<b>What type of patrol is this?</b>	Regular Patrol				
<b>Weather Conditions at the time of patrol.</b>	Sunny				
<b>Temperature at time of Patrol</b>	68°F Should be between -50°F to 125°F				
<b>I acknowledge that I have not visited the working face or other on-site areas where exposed trash or landfill odors such as, but not limited to landfill gas odors, refuse or refuse contaminated material odors, or landfill liquids/landfill leachate odors exist within four hours prior to conducting this odor surveillance.</b>	<input checked="" type="checkbox"/>				
<b>I acknowledge that I will assess each Patrol Stop while standing outside of the vehicle.</b>	<input checked="" type="checkbox"/>				

**Flagged items**

1 flagged

Odor Patrol Stops / Stop #23: Intersection of Creekbed Road and Firebrand Drive

**Are you experiencing any odors**

Yes

Odor Patrol Stops		1 flagged
Stop #1: Chiquito Canyon Road and Driveway leading to the LA County Fire's Del Valle Regional Training Center		
Use map locator to enter lat/long for this observation point.	(34.4326866, -118.6590404)	
Record time at observation point	15 May 2024 5:02 PM PDT	
Record Wind Speed (mph)	1.8	
Record Wind Direction	NW	
Have the weather conditions changed since start of patrol?	No	
Are you experiencing any odors	No	
Stop #2: Intersection of Chiquito Canyon Road and Lincoln Avenue		
Use map locator to enter lat/long for this observation point.	28464 Chiquito Canyon Rd, Castaic, CA 91384, USA (34.438305899999996, -118.65799469999999)	
Record time at observation point	15 May 2024 5:03 PM PDT	
Record Wind Speed (mph)	4.2	
Record Wind Direction	N	
Have the weather conditions changed since last recorded?	No	
Are you experiencing any odors	No	
Stop #3: Intersection of Lincoln Avenue and Jackson Street		
Use map locator to enter lat/long for this observation point.	28543 Lincoln Ave, Castaic, CA 91384, USA (34.4395774, -118.6561263)	
Record time at observation point	15 May 2024 5:04 PM PDT	
Record Wind Speed (mph)	4	
Record Wind Direction	NE	
Have the weather conditions changed since last recorded?	No	
Are you experiencing any odors	No	

Stop #4: Intersection of Buchanan Way and Chiquito Canyon Road

Use map locator to enter lat/long for this observation point.

Chiquito Canyon Rd & Taylor St,  
Val Verde, CA 91384, USA  
(34.443413,  
-118.65728299999999)

Record time at observation point

15 May 2024 5:06 PM PDT

Record Wind Speed (mph)

3.6

Record Wind Direction

NW

Have the weather conditions changed since last recorded?

No

Are you experiencing any odors

No

Stop #5: Intersection of Lincoln Avenue and Harding Avenue

Use map locator to enter lat/long for this observation point.

11629 Daleside Ave, Hawthorne,  
CA 90250, USA  
(34.443070999999996,  
-118.655496)

Record time at observation point

15 May 2024 5:05 PM PDT

Record Wind Speed (mph)

3.7

Record Wind Direction

S

Have the weather conditions changed since last recorded?

No

Are you experiencing any odors

No

Stop #6: Intersection of Chiquito Canyon Road and San Martinez Road

Use map locator to enter lat/long for this observation point.

28900 Chiquito Canyon Rd,  
Castaic, CA 91384, USA  
(34.4451696,  
-118.65758459999999)

Record time at observation point

15 May 2024 5:07 PM PDT

Record Wind Speed (mph)

6.3

Record Wind Direction

S

Have the weather conditions changed since last recorded?

No



**Are you experiencing any odors**

No

Stop #7: Intersection of San Martinez Road and Morningside Drive

**Use map locator to enter lat/long for this observation point.**

28922 Morningside Dr, Val Verde,  
CA 91384, USA  
(34.446678, -118.6609897)

**Record time at observation point**

15 May 2024 5:08 PM PDT

**Record Wind Speed (mph)**

4.5

**Record Wind Direction**

N

**Have the weather conditions changed since last recorded?**

No

**Are you experiencing any odors**

No

Stop #8: Intersection of Lexington Drive and Morningside Drive

**Use map locator to enter lat/long for this observation point.**

(34.4483547, -118.6606595)

**Record time at observation point**

15 May 2024 5:09 PM PDT

**Record Wind Speed (mph)**

2

**Record Wind Direction**

N

**Have the weather conditions changed since last recorded?**

No

**Are you experiencing any odors**

No

Stop #9: Intersection of Val Verde Road and Trellis Road

**Use map locator to enter lat/long for this observation point.**

(34.4480845, -118.662918)

**Record time at observation point**

15 May 2024 5:11 PM PDT

**Record Wind Speed (mph)**

6.9

**Record Wind Direction**

N

**Have the weather conditions changed since last recorded?**

No

**Are you experiencing any odors**

No

Stop #10: Intersection of San Martinez Road and Euclid Ave.

**Use map locator to enter lat/long for this observation point.** (34.4476946, -118.6659239)

**Record time at observation point** 15 May 2024 5:12 PM PDT

**Record Wind Speed (mph)** 2.7

**Record Wind Direction** NE

**Have the weather conditions changed since last recorded?** No

**Are you experiencing any odors** No

Stop #11: Intersection of San Martinez Road and Keningston Road

**Use map locator to enter lat/long for this observation point.** 30646 San Martinez Rd, Castaic, CA 91384, USA  
(34.448223299999995, -118.67069649999999)

**Record time at observation point** 15 May 2024 5:13 PM PDT

**Record Wind Speed (mph)** 0

**Have the weather conditions changed since last recorded?** No

**Are you experiencing any odors** No

Stop #12: Intersection of Hunstock Street and Windsor Road

**Use map locator to enter lat/long for this observation point.** (34.4459806, -118.6494967)

**Record time at observation point** 15 May 2024 5:17 PM PDT

**Record Wind Speed (mph)** 2.2

**Record Wind Direction** SW

**Have the weather conditions changed since last recorded?** No

**Are you experiencing any odors** No

Stop #13: Intersection of Del Valle Road and Silver Street

**Use map locator to enter lat/long for this observation point.** (34.4487021, -118.6552217)

**Record time at observation point** 15 May 2024 5:20 PM PDT

**Record Wind Speed** 7.6

<b>Record Wind Direction</b>	NE
<b>Have the weather conditions changed since last recorded?</b>	No
<b>Are you experiencing any odors</b>	No
Stop #14: Intersection of Del Valle Road and Hasley Canyon Road	
<b>Use map locator to enter lat/long for this observation point.</b>	Del Valle Rd & Hasley Canyon Rd, Hasley Canyon, CA 91384, USA (34.456818999999996, -118.64180300000001)
<b>Record time at observation point</b>	15 May 2024 5:21 PM PDT
<b>Record Wind Speed (mph)</b>	5.4
<b>Record Wind Direction</b>	NE
<b>Have the weather conditions changed since last recorded?</b>	No
<b>Are you experiencing any odors</b>	No
Stop #15: Intersection of Hasley Canyon Road and Gibraltar Lane	
<b>Use map locator to enter lat/long for this observation point.</b>	(34.4551434, -118.6334292)
<b>Record time at observation point</b>	15 May 2024 5:23 PM PDT
<b>Record Wind Speed (mph)</b>	2
<b>Record Wind Direction</b>	N
<b>Have the weather conditions changed since last recorded?</b>	No
<b>Are you experiencing any odors</b>	No
Stop #16: Intersection of Gibraltar Lane and Alton Way	
<b>Use map locator to enter lat/long for this observation point.</b>	28340 Alton Way, Castaic, CA 91384, USA (34.4547069, -118.630257)
<b>Record time at observation point</b>	15 May 2024 5:24 PM PDT
<b>Record Wind Speed (mph)</b>	2.5
<b>Record Wind Direction</b>	E

<b>Have the weather conditions changed since last recorded?</b>	No
<b>Are you experiencing any odors</b>	No
Stop #17: Intersection of Castlebury Place and Picadilly Place	
<b>Use map locator to enter lat/long for this observation point.</b>	661 Your Home Away!, Castaic, CA 91384, USA (34.4536497, -118.62767199999998)
<b>Record time at observation point</b>	15 May 2024 5:25 PM PDT
<b>Record Wind Speed (mph)</b>	6
<b>Record Wind Direction</b>	N
<b>Have the weather conditions changed since last recorded?</b>	No
<b>Are you experiencing any odors</b>	No
Stop #18: Intersection of Gibraltar Lane and Springvale Lane	
<b>Use map locator to enter lat/long for this observation point.</b>	28256 Springvale Ln, Castaic, CA 91384, USA (34.455531199999996, -118.62853489999999)
<b>Record time at observation point</b>	15 May 2024 5:26 PM PDT
<b>Record Wind Speed (mph)</b>	3.1
<b>Record Wind Direction</b>	SE
<b>Have the weather conditions changed since last recorded?</b>	No
<b>Are you experiencing any odors</b>	No
Stop #19: Intersection of Gibraltar Lane and Cambridge Avenue	
<b>Use map locator to enter lat/long for this observation point.</b>	28003 Gibraltar Ln, Castaic, CA 91384, USA (34.4583437, -118.62700379999998)
<b>Record time at observation point</b>	15 May 2024 5:27 PM PDT
<b>Record Wind Speed (mph)</b>	1.3
<b>Record Wind Direction</b>	E

<b>Have the weather conditions changed since last recorded?</b>	No
<b>Are you experiencing any odors</b>	No
Stop #20: Intersection of Cambridge Avenue and Hasley Canyon Road	
<b>Use map locator to enter lat/long for this observation point.</b>	9701 Creekbed Rd, Castaic, CA 91384, USA (34.4555301, -118.6218167)
<b>Record time at observation point</b>	15 May 2024 5:29 PM PDT
<b>Record Wind Speed (mph)</b>	.2
<b>Record Wind Direction</b>	NE
<b>Have the weather conditions changed since last recorded?</b>	No
<b>Are you experiencing any odors</b>	No
Stop #21: Intersection of The Old Road and Hillcrest Parkway	
<b>Use map locator to enter lat/long for this observation point.</b>	27602 Iris Pl, Castaic, CA 91384, USA (34.4706593, -118.61690949999998)
<b>Record time at observation point</b>	15 May 2024 5:49 PM PDT
<b>Record Wind Speed (mph)</b>	2.4
<b>Record Wind Direction</b>	N
<b>Have the weather conditions changed since last recorded?</b>	No
<b>Are you experiencing any odors</b>	No
Stop #22: Intersection of Hillcrest Parkway and Park Vista Drive at Castaic Elementary School	
<b>Use map locator to enter lat/long for this observation point.</b>	28332 Foothill Rd, Castaic, CA 91384, USA (34.471634099999996, -118.62992239999998)
<b>Record time at observation point</b>	15 May 2024 5:49 PM PDT
<b>Record Wind Speed (mph)</b>	0
<b>Have the weather conditions changed since last recorded?</b>	No

<b>Are you experiencing any odors</b>	No
Stop #23: Intersection of Creekbed Road and Firebrand Drive	1 flagged
<b>Use map locator to enter lat/long for this observation point.</b>	27704 Firebrand Dr, Castaic, CA 91384, USA (34.457861199999996, -118.61993810000001)
<b>Record time at observation point</b>	15 May 2024 5:30 PM PDT
<b>Record Wind Speed (mph)</b>	.9
<b>Record Wind Direction</b>	SE
<b>Have the weather conditions changed since last recorded?</b>	No
<b>Are you experiencing any odors</b>	Yes
<b>Description of Odor</b>	Landfill Gas
<b>Intensity of Odor</b>	1 - Very light odor detected
<b>Are any corrective actions needed?</b>	No
Stop #24: Intersection of The Old Road and Live Oak Road	
<b>Use map locator to enter lat/long for this observation point.</b>	27602 Hartford Ave, Castaic, CA 91384, USA (34.453196, -118.61702079999998)
<b>Record time at observation point</b>	15 May 2024 5:35 PM PDT
<b>Record Wind Speed (mph)</b>	1.3
<b>Record Wind Direction</b>	W
<b>Have the weather conditions changed since last recorded?</b>	No
<b>Are you experiencing any odors</b>	No
Stop #25: Intersection of Live Oak Road and Hidden Trail Road	
<b>Use map locator to enter lat/long for this observation point.</b>	27662 Buckskin Dr, Castaic, CA 91384, USA (34.4501784, -118.6179979)
<b>Record time at observation point</b>	15 May 2024 5:38 PM PDT

<b>Record Wind Speed (mph)</b>	7.6
<b>Record Wind Direction</b>	NE
<b>Have the weather conditions changed since last recorded?</b>	No
<b>Are you experiencing any odors</b>	No
Stop #26: Intersection of Live Oak Elementary School at Saddleridge Way	
<b>Use map locator to enter lat/long for this observation point.</b>	27720 Saddleridge Way, Castaic, CA 91384, USA (34.4498617, -118.6194399)
<b>Record time at observation point</b>	15 May 2024 5:39 PM PDT
<b>Record Wind Speed (mph)</b>	6.3
<b>Record Wind Direction</b>	NE
<b>Have the weather conditions changed since last recorded?</b>	No
<b>Are you experiencing any odors</b>	No
Stop #27: Intersection of Rangewood Road and Buckskin Drive	
<b>Use map locator to enter lat/long for this observation point.</b>	29165 Saddleridge Way, Castaic, CA 91384, USA (34.4491454, -118.62033539999999)
<b>Record time at observation point</b>	15 May 2024 5:40 PM PDT
<b>Record Wind Speed (mph)</b>	.9
<b>Record Wind Direction</b>	S
<b>Have the weather conditions changed since last recorded?</b>	No
<b>Are you experiencing any odors</b>	No
Stop #28: Intersection of Quincy Street and Cambridge Avenue	
<b>Use map locator to enter lat/long for this observation point.</b>	27803 Quincy St, Castaic, CA 91384, USA (34.453016399999996, -118.62001029999998)
<b>Record time at observation point</b>	15 May 2024 5:41 PM PDT

<b>Record Wind Speed (mph)</b>	0
<b>Have the weather conditions changed since last recorded?</b>	No
<b>Are you experiencing any odors</b>	No
Stop #29: Intersection of Hasley Canyon Road and Commerce Center Drive (Santa Clarita Valley International School & Playmakers Preschool)	
<b>Use map locator to enter lat/long for this observation point.</b>	27155-27101 Hasley Canyon Rd, Castaic, CA 91384, USA (34.4512692, -118.62551289999999)
<b>Record time at observation point</b>	15 May 2024 5:43 PM PDT
<b>Record Wind Speed (mph)</b>	0
<b>Have the weather conditions changed since last recorded?</b>	No
<b>Are you experiencing any odors</b>	No
Stop #30: Intersection of Commerce Center Drive and Witherspoon Parkway	
<b>Use map locator to enter lat/long for this observation point.</b>	Commerce Center Dr & Witherspoon Pky, California 91384, USA (34.445912, -118.626105)
<b>Record time at observation point</b>	15 May 2024 5:44 PM PDT
<b>Record Wind Speed (mph)</b>	2.2
<b>Record Wind Direction</b>	E
<b>Have the weather conditions changed since last recorded?</b>	No
<b>Are you experiencing any odors</b>	No
Stop #31: Intersection of Franklin Parkway and driveway leading to the United States Postal Service	
<b>Use map locator to enter lat/long for this observation point.</b>	28000 Franklin Pkwy, Valencia, CA 91355, USA (34.4340921, -118.6284435)
<b>Record time at observation point</b>	15 May 2024 5:46 PM PDT
<b>Record Wind Speed (mph)</b>	0



<b>Have the weather conditions changed since last recorded?</b>	No
<b>Are you experiencing any odors</b>	No
Stop #32: Intersection of Henry Mayo Drive and Cambridge View Drive, leading into the Valencia Travel Village RV Resort	
<b>Use map locator to enter lat/long for this observation point.</b>	27958-27946 CA-126, Castaic, CA 91384, USA (34.429681099999996, -118.6250687)
<b>Record time at observation point</b>	15 May 2024 5:48 PM PDT
<b>Record Wind Speed (mph)</b>	2.5
<b>Record Wind Direction</b>	S
<b>Have the weather conditions changed since last recorded?</b>	No
<b>Are you experiencing any odors</b>	No
Odor Compliance with Stipulated Order for Abatement	
<b>At 3 or more stops have you recorded any Landfill Odor Intensity of 3 (3 - Moderate Odor) or higher?</b>	No

**Recorder Signature**



isaac dominguez  
15 May 2024 5:48 PM PDT

---

**Upon completion of this patrol, please check the box to trigger necessary notifications.**



# 4050 - Chiquita Odor Patrol Template

Complete

Score	3 / 3 (100%)	Flagged items	12	Actions	0
-------	--------------	---------------	----	---------	---

Conducted on

15 May 2024 7:48 AM PDT

Prepared by

Julian Jenkins

If the name of the person conducting the Patrol does not appear above, please enter it here:

What type of patrol is this?

Regular Patrol

Weather Conditions at the time of patrol.

Cloudy

Temperature at time of Patrol

55°F  
Should be between -50°F to 125°F

I acknowledge that I have not visited the working face or other on-site areas where exposed trash or landfill odors such as, but not limited to landfill gas odors, refuse or refuse contaminated material odors, or landfill liquids/landfill leachate odors exist within four hours prior to conducting this odor surveillance.



I acknowledge that I will assess each Patrol Stop while standing outside of the vehicle.



**Flagged items**

12 flagged

Odor Patrol Stops / Stop #6: Intersection of Chiquito Canyon Road and San Martinez Road

**Are you experiencing any odors**

Yes

Odor Patrol Stops / Stop #8: Intersection of Lexington Drive and Morningside Drive

**Are you experiencing any odors**

Yes

Odor Patrol Stops / Stop #8: Intersection of Lexington Drive and Morningside Drive

**Intensity of Odor**

4 -Strong Odor

Odor Patrol Stops / Stop #9: Intersection of Val Verde Road and Trellis Road

**Are you experiencing any odors**

Yes

Odor Patrol Stops / Stop #10: Intersection of San Martinez Road and Euclid Ave.

**Are you experiencing any odors**

Yes

Odor Patrol Stops / Stop #10: Intersection of San Martinez Road and Euclid Ave.

**Intensity of Odor**

3 - Moderate Odor

Odor Patrol Stops / Stop #12: Intersection of Hunstock Street and Windsor Road

**Are you experiencing any odors**

Yes

Odor Patrol Stops / Stop #13: Intersection of Del Valle Road and Silver Street

**Are you experiencing any odors**

Yes

Odor Patrol Stops / Stop #13: Intersection of Del Valle Road and Silver Street

**Intensity of Odor**

4 -Strong Odor

Odor Patrol Stops / Stop #14: Intersection of Del Valle Road and Hasley Canyon Road

**Are you experiencing any odors**

Yes

Odor Patrol Stops / Stop #21: Intersection of The Old Road and Hillcrest Parkway

**Are you experiencing any odors**

Yes

Odor Patrol Stops / Stop #28: Intersection of Quincy Street and Cambridge Avenue

**Are you experiencing any odors**

Yes

**Odor Patrol Stops**

12 flagged

Stop #1: Chiquito Canyon Road and Driveway leading to the LA County Fire's Del Valle Regional Training Center

**Use map locator to enter lat/long for this observation point.**

28101 Chiquito Canyon Rd,  
Castaic, CA 91384, USA  
(34.4317609, -118.6589423)

**Record time at observation point**

15 May 2024 9:30 AM PDT

**Record Wind Speed (mph)**

2.2

**Record Wind Direction**

N

**Have the weather conditions changed since start of patrol?**

No

**Are you experiencing any odors**

No

Stop #2: Intersection of Chiquito Canyon Road and Lincoln Avenue

**Use map locator to enter lat/long for this observation point.**

Chiquito Canyon Rd & Lincoln Ave,  
California 91355, USA  
(34.437901, -118.658324)

**Record time at observation point**

15 May 2024 9:29 AM PDT

**Record Wind Speed (mph)**

1.3

**Record Wind Direction**

SW

**Have the weather conditions changed since last recorded?**

No

**Are you experiencing any odors**

No

Stop #3: Intersection of Lincoln Avenue and Jackson Street

**Use map locator to enter lat/long for this observation point.**

28543 Lincoln Ave, Castaic, CA  
91384, USA  
(34.4395774, -118.6561263)

**Record time at observation point**

15 May 2024 9:26 AM PDT

**Record Wind Speed (mph)**

2.0


**Record Wind Direction**

W

**Have the weather conditions changed since last recorded?**

No

<b>Are you experiencing any odors</b>	No
Stop #4: Intersection of Buchanan Way and Chiquito Canyon Road	
<b>Use map locator to enter lat/long for this observation point.</b>	28703 Chiquito Canyon Rd, Castaic, CA 91384, USA (34.441859799999996, -118.6573111)
<b>Record time at observation point</b>	15 May 2024 9:23 AM PDT
<b>Record Wind Speed (mph)</b>	1.3
<b>Record Wind Direction</b>	NW
<b>Have the weather conditions changed since last recorded?</b>	No
<b>Are you experiencing any odors</b>	No
Stop #5: Intersection of Lincoln Avenue and Harding Avenue	
<b>Use map locator to enter lat/long for this observation point.</b>	11629 Daleside Ave, Hawthorne, CA 90250, USA (34.443070999999996, -118.655496)
<b>Record time at observation point</b>	15 May 2024 9:24 AM PDT
<b>Record Wind Speed (mph)</b>	1.3
<b>Record Wind Direction</b>	S
<b>Have the weather conditions changed since last recorded?</b>	No
<b>Are you experiencing any odors</b>	No
Stop #6: Intersection of Chiquito Canyon Road and San Martinez Road	
<b>Use map locator to enter lat/long for this observation point.</b>	30010 San Martinez Rd, Castaic, CA 91384, USA (34.4449994, -118.6582312)
<b>Record time at observation point</b>	15 May 2024 9:18 AM PDT
<b>Record Wind Speed (mph)</b>	1.3
<b>Record Wind Direction</b>	E
<b>Have the weather conditions changed since last recorded?</b>	No

Are you experiencing any odors	Yes
Description of Odor	Other
Describe "Other" Odor	Pungent tree blossoms
	
Photo 1	
Intensity of Odor	2 - Light odor detected
Are any corrective actions needed?	No
Stop #7: Intersection of San Martinez Road and Morningside Drive	
Use map locator to enter lat/long for this observation point.	(34.4462571, -118.6614372)
Record time at observation point	15 May 2024 9:16 AM PDT
Record Wind Speed (mph)	2.5
Record Wind Direction	S
Have the weather conditions changed since last recorded?	No
Are you experiencing any odors	No
Stop #8: Intersection of Lexington Drive and Morningside Drive	
Use map locator to enter lat/long for this observation point.	(34.4484143, -118.660894)
Record time at observation point	15 May 2024 9:13 AM PDT
Record Wind Speed (mph)	1.3
Record Wind Direction	SE
Have the weather conditions changed since last recorded?	No
Are you experiencing any odors	Yes
Description of Odor	Other
Describe "Other" Odor	Hydrogen sulfide

Intensity of Odor

4 -Strong Odor

Are any corrective actions needed?

Stop #9: Intersection of Val Verde Road and Trellis Road

1 flagged

Use map locator to enter lat/long for this observation point.

29036 Val Verde Rd, Castaic, CA  
91384, USA  
(34.4479964,  
-118.66268769999999)

Record time at observation point

15 May 2024 9:11 AM PDT

Record Wind Speed (mph)

2.2

Record Wind Direction

SE

Have the weather conditions changed since last recorded?

No

Are you experiencing any odors

Yes

Description of Odor

Landfill Gas

Intensity of Odor

1 - Very light odor detected

Are any corrective actions needed?

Stop #10: Intersection of San Martinez Road and Euclid Ave.

2 flagged

Use map locator to enter lat/long for this observation point.

(34.4477191, -118.6657251)

Record time at observation point

15 May 2024 9:04 AM PDT

Record Wind Speed (mph)

1.3

Record Wind Direction

S

Have the weather conditions changed since last recorded?

No

Are you experiencing any odors

Yes

Description of Odor

Landfill Gas

Landfill Chemical

Intensity of Odor

3 - Moderate Odor

Are any corrective actions needed?



Stop #11: Intersection of San Martinez Road and Keningston Road

30703 San Martinez Rd, Castaic,  
CA 91384, USA  
(34.448692199999996,  
-118.6712099)

Use map locator to enter lat/long for this observation point.

Record time at observation point

15 May 2024 9:08 AM PDT

Record Wind Speed (mph)

0

Have the weather conditions changed since last recorded?

No

Are you experiencing any odors

No

Stop #12: Intersection of Hunstock Street and Windsor Road

1 flagged

Use map locator to enter lat/long for this observation point.

(34.4461449, -118.6495547)

Record time at observation point

15 May 2024 9:00 AM PDT

Record Wind Speed (mph)

1.6

Record Wind Direction

NW

Have the weather conditions changed since last recorded?

No

Are you experiencing any odors

Yes

Description of Odor

Landfill Gas

Intensity of Odor

2 - Light odor detected

Are any corrective actions needed?

Stop #13: Intersection of Del Valle Road and Silver Street

2 flagged

Use map locator to enter lat/long for this observation point.

(34.4484651, -118.655531)

Record time at observation point

15 May 2024 8:56 AM PDT

Record Wind Speed

2.0

Record Wind Direction

S

Have the weather conditions changed since last recorded?

No

Are you experiencing any odors

Yes

<b>Description of Odor</b>	Landfill Gas
<b>Intensity of Odor</b>	4 -Strong Odor
<b>Are any corrective actions needed?</b>	
Stop #14: Intersection of Del Valle Road and Hasley Canyon Road	1 flagged
<b>Use map locator to enter lat/long for this observation point.</b>	Del Valle Rd & Hasley Canyon Rd, Hasley Canyon, CA 91384, USA (34.456818999999996, -118.64180300000001)
<b>Record time at observation point</b>	15 May 2024 8:52 AM PDT
<b>Record Wind Speed (mph)</b>	0.4
<b>Record Wind Direction</b>	SE
<b>Have the weather conditions changed since last recorded?</b>	No
<b>Are you experiencing any odors</b>	Yes
<b>Description of Odor</b>	Other
<b>Describe "Other" Odor</b>	Sweet chemical odor
<b>Intensity of Odor</b>	1 - Very light odor detected
<b>Are any corrective actions needed?</b>	No
Stop #15: Intersection of Hasley Canyon Road and Gibraltar Lane	
<b>Use map locator to enter lat/long for this observation point.</b>	28579 Gibraltar Ln, Castaic, CA 91384, USA (34.4551702, -118.63360240000002)
<b>Record time at observation point</b>	15 May 2024 8:50 AM PDT
<b>Record Wind Speed (mph)</b>	2.5
<b>Record Wind Direction</b>	NE
<b>Have the weather conditions changed since last recorded?</b>	No
<b>Are you experiencing any odors</b>	No

Stop #16: Intersection of Gibraltar Lane and Alton Way

Use map locator to enter lat/long for this observation point.

28340 Alton Way, Castaic, CA  
91384, USA  
(34.4547069, -118.630257)

Record time at observation point

15 May 2024 8:48 AM PDT

Record Wind Speed (mph)

2.0

Record Wind Direction

SE

Have the weather conditions changed since last recorded?

No

Are you experiencing any odors

No

Stop #17: Intersection of Castlebury Place and Picadilly Place

Use map locator to enter lat/long for this observation point.

28204 Picadilly Pl, Castaic, CA  
91384, USA  
(34.453584899999996,  
-118.62795000000001)

Record time at observation point

15 May 2024 8:45 AM PDT

Record Wind Speed (mph)

0.4

Record Wind Direction

N

Have the weather conditions changed since last recorded?

No

Are you experiencing any odors

No

Stop #18: Intersection of Gibraltar Lane and Springvale Lane

Use map locator to enter lat/long for this observation point.

(34.4557252, -118.6286349)

Record time at observation point

15 May 2024 8:43 AM PDT

Record Wind Speed (mph)

2.0

Record Wind Direction

SE

Have the weather conditions changed since last recorded?

No

Are you experiencing any odors

No

Stop #19: Intersection of Gibraltar Lane and Cambridge Avenue

28003 Gibraltar Ln, Castaic, CA

Use map locator to enter lat/long for this observation point.

91384, USA  
(34.4583437,  
-118.62700379999998)

Record time at observation point

15 May 2024 8:41 AM PDT

Record Wind Speed (mph)

1.6

Record Wind Direction

SE

Have the weather conditions changed since last recorded?

No

Are you experiencing any odors

No

Stop #20: Intersection of Cambridge Avenue and Hasley Canyon Road

Use map locator to enter lat/long for this observation point.

27803 Wakefield Rd, Castaic, CA  
91384, USA  
(34.454294, -118.6209865)

Record time at observation point

15 May 2024 8:11 AM PDT

Record Wind Speed (mph)

0.2

Record Wind Direction

SW

Have the weather conditions changed since last recorded?

No

Are you experiencing any odors

No

Stop #21: Intersection of The Old Road and Hillcrest Parkway

1 flagged

Use map locator to enter lat/long for this observation point.

The Old Rd & Hillcrest Pky,  
California 91384, USA  
(34.470033,  
-118.61671299999998)

Record time at observation point

15 May 2024 8:35 AM PDT

Record Wind Speed (mph)

0.9

Record Wind Direction

SE

Have the weather conditions changed since last recorded?

No

Are you experiencing any odors

Yes

Description of Odor

Other

Describe "Other" Odor

Fertilizer

Intensity of Odor

2 - Light odor detected

Are any corrective actions needed?

No

Stop #22: Intersection of Hillcrest Parkway and Park Vista Drive at Castaic Elementary School

Use map locator to enter lat/long for this observation point.

28333 Foothill Rd, Castaic, CA  
91384, USA  
(34.472091299999995,  
-118.6298591)

Record time at observation point

15 May 2024 8:31 AM PDT

Record Wind Speed (mph)

1.3

Record Wind Direction

S

Have the weather conditions changed since last recorded?

No

Are you experiencing any odors

No

Stop #23: Intersection of Creekbed Road and Firebrand Drive

Use map locator to enter lat/long for this observation point.

27703 Firebrand Dr, Castaic, CA  
91384, USA  
(34.4582012,  
-118.61965459999999)

Record time at observation point

15 May 2024 8:39 AM PDT

Record Wind Speed (mph)

2.0

Record Wind Direction

SE

Have the weather conditions changed since last recorded?

No

Are you experiencing any odors

No

Stop #24: Intersection of The Old Road and Live Oak Road

Use map locator to enter lat/long for this observation point.

29487 The Old Rd, Castaic, CA  
91384, USA  
(34.4528639,  
-118.61626170000001)

Record time at observation point

15 May 2024 8:22 AM PDT

Record Wind Speed (mph)

0.7

<b>Record Wind Direction</b>	S
<b>Have the weather conditions changed since last recorded?</b>	No
<b>Are you experiencing any odors</b>	No
Stop #25: Intersection of Live Oak Road and Hidden Trail Road	
<b>Use map locator to enter lat/long for this observation point.</b>	27662 Buckskin Dr, Castaic, CA 91384, USA (34.4501784, -118.6179979)
<b>Record time at observation point</b>	15 May 2024 8:20 AM PDT
<b>Record Wind Speed (mph)</b>	2.5
<b>Record Wind Direction</b>	SE
<b>Have the weather conditions changed since last recorded?</b>	No
<b>Are you experiencing any odors</b>	No
Stop #26: Intersection of Live Oak Elementary School at Saddleridge Way	
<b>Use map locator to enter lat/long for this observation point.</b>	27716 Saddleridge Way, Castaic, CA 91384, USA (34.449962899999996, -118.6192935)
<b>Record time at observation point</b>	15 May 2024 8:18 AM PDT
<b>Record Wind Speed (mph)</b>	0
<b>Have the weather conditions changed since last recorded?</b>	No
<b>Are you experiencing any odors</b>	No
Stop #27: Intersection of Rangewood Road and Buckskin Drive	
<b>Use map locator to enter lat/long for this observation point.</b>	29154 Rangewood Rd, Castaic, CA 91384, USA (34.4489541, -118.61993810000001)
<b>Record time at observation point</b>	15 May 2024 8:17 AM PDT
<b>Record Wind Speed (mph)</b>	0.9
<b>Record Wind Direction</b>	SE

Have the weather conditions changed since last recorded?	No
Are you experiencing any odors	No
Stop #28: Intersection of Quincy Street and Cambridge Avenue	1 flagged
Use map locator to enter lat/long for this observation point.	27803 Quincy St, Castaic, CA 91384, USA (34.453016399999996, -118.62001029999998)
Record time at observation point	15 May 2024 8:13 AM PDT
Record Wind Speed (mph)	0.9
Record Wind Direction	SE
Have the weather conditions changed since last recorded?	No
Are you experiencing any odors	Yes
Description of Odor	Other
Describe "Other" Odor	Asphalt
Intensity of Odor	2 - Light odor detected
Are any corrective actions needed?	No
Stop #29: Intersection of Hasley Canyon Road and Commerce Center Drive (Santa Clarita Valley International School & Playmakers Preschool)	
Use map locator to enter lat/long for this observation point.	28050 Hasley Canyon Rd, Castaic, CA 91384, USA (34.4509472, -118.6247111)
Record time at observation point	15 May 2024 8:09 AM PDT
Record Wind Speed (mph)	0.7
Record Wind Direction	N
Have the weather conditions changed since last recorded?	No
Are you experiencing any odors	No
Stop #30: Intersection of Commerce Center Drive and Witherspoon Parkway	

Use map locator to enter lat/long for this observation point.

Commerce Center Dr &  
Witherspoon Pky, California  
91355, USA  
(34.445074999999996,  
-118.62639800000001)

Record time at observation point

15 May 2024 8:07 AM PDT

Record Wind Speed (mph)

0

Have the weather conditions changed since last recorded?

No

Are you experiencing any odors

No

Stop #31: Intersection of Franklin Parkway and driveway  
leading to the United States Postal Service

Use map locator to enter lat/long for this observation point.

28006-28002 Franklin Pkwy,  
Valencia, CA 91355, USA  
(34.4333074,  
-118.62870649999999)

Record time at observation point

15 May 2024 8:03 AM PDT

Record Wind Speed (mph)

3.1

Record Wind Direction

SE

Have the weather conditions changed since last recorded?

No

Are you experiencing any odors

No

Stop #32: Intersection of Henry Mayo Drive and Cambridge  
View Drive, leading into the Valencia Travel Village RV Resort

Use map locator to enter lat/long for this observation point.

Cambridge View Dr, Valencia, CA  
91355, USA  
(34.4295814, -118.6247849)

Record time at observation point

15 May 2024 7:58 AM PDT

Record Wind Speed (mph)

1.8

Record Wind Direction

SW

Have the weather conditions changed since last recorded?

No

Are you experiencing any odors

No

Odor Compliance with Stipulated Order for Abatement



**At 3 or more stops have you recorded any Landfill Odor Intensity of 3 (3 - Moderate Odor) or higher?**

---

No

**Recorder Signature**



Julian Jenkins  
15 May 2024 9:31 AM PDT

---

**Upon completion of this patrol, please check the box to trigger necessary notifications.**

---



## Media summary



Photo 1

# 4050 - Chiquita Odor Patrol Template

Complete

<b>Score</b>	3 / 3 (100%)	<b>Flagged items</b>	2	<b>Actions</b>	0
<b>Conducted on</b>	16 May 2024 5:10 PM PDT				
<b>Prepared by</b>	Nicole Ward				
<b>If the name of the person conducting the Patrol does not appear above, please enter it here:</b>	Isaac and adrian				
<b>What type of patrol is this?</b>	Regular Patrol				
<b>Weather Conditions at the time of patrol.</b>	Sunny				
<b>Temperature at time of Patrol</b>	73°F Should be between -50°F to 125°F				
<b>I acknowledge that I have not visited the working face or other on-site areas where exposed trash or landfill odors such as, but not limited to landfill gas odors, refuse or refuse contaminated material odors, or landfill liquids/landfill leachate odors exist within four hours prior to conducting this odor surveillance.</b>	<input checked="" type="checkbox"/>				
<b>I acknowledge that I will assess each Patrol Stop while standing outside of the vehicle.</b>	<input checked="" type="checkbox"/>				

**Flagged items**

2 flagged

Odor Patrol Stops / Stop #30: Intersection of Commerce Center Drive and Witherspoon Parkway

**Are you experiencing any odors**

Yes

Odor Patrol Stops / Stop #31: Intersection of Franklin Parkway and driveway leading to the United States Postal Service

**Are you experiencing any odors**

Yes

<b>Odor Patrol Stops</b>	2 flagged
Stop #1: Chiquito Canyon Road and Driveway leading to the LA County Fire's Del Valle Regional Training Center	
<b>Use map locator to enter lat/long for this observation point.</b>	28101 Chiquito Canyon Rd, Castaic, CA 91384, USA (34.432771, -118.6590737)
<b>Record time at observation point</b>	16 May 2024 5:14 PM PDT
<b>Record Wind Speed (mph)</b>	5.1
<b>Record Wind Direction</b>	SE
<b>Have the weather conditions changed since start of patrol?</b>	No
<b>Are you experiencing any odors</b>	No
Stop #2: Intersection of Chiquito Canyon Road and Lincoln Avenue	
<b>Use map locator to enter lat/long for this observation point.</b>	28464 Chiquito Canyon Rd, Castaic, CA 91384, USA (34.438305899999996, -118.65799469999999)
<b>Record time at observation point</b>	16 May 2024 5:15 PM PDT
<b>Record Wind Speed (mph)</b>	.9
<b>Record Wind Direction</b>	N
<b>Have the weather conditions changed since last recorded?</b>	No
<b>Are you experiencing any odors</b>	No
Stop #3: Intersection of Lincoln Avenue and Jackson Street	
<b>Use map locator to enter lat/long for this observation point.</b>	28543 Lincoln Ave, Castaic, CA 91384, USA (34.4395774, -118.6561263)
<b>Record time at observation point</b>	16 May 2024 5:16 PM PDT
<b>Record Wind Speed (mph)</b>	.9
<b>Record Wind Direction</b>	NE
<b>Have the weather conditions changed since last recorded?</b>	No

<b>Are you experiencing any odors</b>	No
Stop #4: Intersection of Buchanan Way and Chiquito Canyon Road	
<b>Use map locator to enter lat/long for this observation point.</b>	Chiquito Canyon Rd & Taylor St, Val Verde, CA 91384, USA (34.443413, -118.65728299999999)
<b>Record time at observation point</b>	16 May 2024 5:18 PM PDT
<b>Record Wind Speed (mph)</b>	3.6
<b>Record Wind Direction</b>	W
<b>Have the weather conditions changed since last recorded?</b>	No
<b>Are you experiencing any odors</b>	No
Stop #5: Intersection of Lincoln Avenue and Harding Avenue	
<b>Use map locator to enter lat/long for this observation point.</b>	11629 Daleside Ave, Hawthorne, CA 90250, USA (34.443070999999996, -118.655496)
<b>Record time at observation point</b>	16 May 2024 5:17 PM PDT
<b>Record Wind Speed (mph)</b>	2.5
<b>Record Wind Direction</b>	S
<b>Have the weather conditions changed since last recorded?</b>	No
<b>Are you experiencing any odors</b>	No
Stop #6: Intersection of Chiquito Canyon Road and San Martinez Road	
<b>Use map locator to enter lat/long for this observation point.</b>	28900 Chiquito Canyon Rd, Castaic, CA 91384, USA (34.4451696, -118.65758459999999)
<b>Record time at observation point</b>	16 May 2024 5:19 PM PDT
<b>Record Wind Speed (mph)</b>	6.1
<b>Record Wind Direction</b>	S

<b>Have the weather conditions changed since last recorded?</b>	No
<b>Are you experiencing any odors</b>	No
Stop #7: Intersection of San Martinez Road and Morningside Drive	
<b>Use map locator to enter lat/long for this observation point.</b>	(34.4465206, -118.6611664)
<b>Record time at observation point</b>	16 May 2024 5:20 PM PDT
<b>Record Wind Speed (mph)</b>	5.4
<b>Record Wind Direction</b>	N
<b>Have the weather conditions changed since last recorded?</b>	No
<b>Are you experiencing any odors</b>	No
Stop #8: Intersection of Lexington Drive and Morningside Drive	
<b>Use map locator to enter lat/long for this observation point.</b>	(34.4484052, -118.6607078)
<b>Record time at observation point</b>	16 May 2024 5:20 PM PDT
<b>Record Wind Speed (mph)</b>	4.9
<b>Record Wind Direction</b>	N
<b>Have the weather conditions changed since last recorded?</b>	No
<b>Are you experiencing any odors</b>	No
Stop #9: Intersection of Val Verde Road and Trellis Road	
<b>Use map locator to enter lat/long for this observation point.</b>	(34.4480169, -118.6628791)
<b>Record time at observation point</b>	16 May 2024 5:22 PM PDT
<b>Record Wind Speed (mph)</b>	.9
<b>Record Wind Direction</b>	S
<b>Have the weather conditions changed since last recorded?</b>	No
<b>Are you experiencing any odors</b>	No
Stop #10: Intersection of San Martinez Road and Euclid Ave.	



**Use map locator to enter lat/long for this observation point.** (34.4477173, -118.6658155)

**Record time at observation point** 16 May 2024 5:23 PM PDT

**Record Wind Speed (mph)** 3.6

**Record Wind Direction** E

**Have the weather conditions changed since last recorded?** No

**Are you experiencing any odors** No

Stop #11: Intersection of San Martinez Road and Keningston Road

**Use map locator to enter lat/long for this observation point.** 30646 San Martinez Rd, Castaic, CA 91384, USA  
(34.448223299999995, -118.67069649999999)

**Record time at observation point** 16 May 2024 5:24 PM PDT

**Record Wind Speed (mph)** 5.4

**Record Wind Direction** E

**Have the weather conditions changed since last recorded?** No

**Are you experiencing any odors** No

Stop #12: Intersection of Hunstock Street and Windsor Road

**Use map locator to enter lat/long for this observation point.** (34.4459577, -118.6494719)

**Record time at observation point** 16 May 2024 5:28 PM PDT

**Record Wind Speed (mph)** 1.3

**Record Wind Direction** S

**Have the weather conditions changed since last recorded?** No

**Are you experiencing any odors** No

Stop #13: Intersection of Del Valle Road and Silver Street

**Use map locator to enter lat/long for this observation point.** (34.448654, -118.6552574)

**Record time at observation point** 16 May 2024 5:30 PM PDT

<b>Record Wind Speed</b>	3.6
<b>Record Wind Direction</b>	N
<b>Have the weather conditions changed since last recorded?</b>	No
<b>Are you experiencing any odors</b>	No
Stop #14: Intersection of Del Valle Road and Hasley Canyon Road	
<b>Use map locator to enter lat/long for this observation point.</b>	Del Valle Rd & Hasley Canyon Rd, California 91355, USA (34.456905, -118.64146400000001)
<b>Record time at observation point</b>	16 May 2024 5:35 PM PDT
<b>Record Wind Speed (mph)</b>	6.8
<b>Record Wind Direction</b>	NE
<b>Have the weather conditions changed since last recorded?</b>	No
<b>Are you experiencing any odors</b>	No
Stop #15: Intersection of Hasley Canyon Road and Gibraltar Lane	
<b>Use map locator to enter lat/long for this observation point.</b>	28579 Gibraltar Ln, Castaic, CA 91384, USA (34.4551702, -118.63360240000002)
<b>Record time at observation point</b>	16 May 2024 5:37 PM PDT
<b>Record Wind Speed (mph)</b>	4.7
<b>Record Wind Direction</b>	NE
<b>Have the weather conditions changed since last recorded?</b>	No
<b>Are you experiencing any odors</b>	No
Stop #16: Intersection of Gibraltar Lane and Alton Way	
<b>Use map locator to enter lat/long for this observation point.</b>	28340 Alton Way, Castaic, CA 91384, USA (34.4547069, -118.630257)
<b>Record time at observation point</b>	16 May 2024 5:38 PM PDT

<b>Record Wind Speed (mph)</b>	4
<b>Record Wind Direction</b>	E
<b>Have the weather conditions changed since last recorded?</b>	No
<b>Are you experiencing any odors</b>	No
Stop #17: Intersection of Castlebury Place and Picadilly Place	
<b>Use map locator to enter lat/long for this observation point.</b>	29718 Castlebury Pl, Castaic, CA 91384, USA (34.453555099999996, -118.6274407)
<b>Record time at observation point</b>	16 May 2024 5:39 PM PDT
<b>Record Wind Speed (mph)</b>	5.1
<b>Record Wind Direction</b>	N
<b>Have the weather conditions changed since last recorded?</b>	No
<b>Are you experiencing any odors</b>	No
Stop #18: Intersection of Gibraltar Lane and Springvale Lane	
<b>Use map locator to enter lat/long for this observation point.</b>	28256 Springvale Ln, Castaic, CA 91384, USA (34.455531199999996, -118.62853489999999)
<b>Record time at observation point</b>	16 May 2024 5:40 PM PDT
<b>Record Wind Speed (mph)</b>	4.5
<b>Record Wind Direction</b>	SE
<b>Have the weather conditions changed since last recorded?</b>	No
<b>Are you experiencing any odors</b>	No
Stop #19: Intersection of Gibraltar Lane and Cambridge Avenue	
<b>Use map locator to enter lat/long for this observation point.</b>	28003 Gibraltar Ln, Castaic, CA 91384, USA (34.4583437, -118.62700379999998)
<b>Record time at observation point</b>	16 May 2024 5:41 PM PDT

**Record Wind Speed (mph)** 2.5

**Record Wind Direction** N

**Have the weather conditions changed since last recorded?** No

**Are you experiencing any odors** No

Stop #20: Intersection of Cambridge Avenue and Hasley Canyon Road

**Use map locator to enter lat/long for this observation point.** 29615 Cambridge Ave, Castaic, CA 91384, USA (34.4551685, -118.62196540000001)

**Record time at observation point** 16 May 2024 5:42 PM PDT

**Record Wind Speed (mph)** 2.3

**Record Wind Direction** SE

**Have the weather conditions changed since last recorded?** No

**Are you experiencing any odors** No

Stop #21: Intersection of The Old Road and Hillcrest Parkway

**Use map locator to enter lat/long for this observation point.** (34.470459228371766, -118.61676156520842)

**Record time at observation point** 16 May 2024 5:45 PM PDT

**Record Wind Speed (mph)** 2.6

**Record Wind Direction** N

**Have the weather conditions changed since last recorded?** No

**Are you experiencing any odors** No

Stop #22: Intersection of Hillcrest Parkway and Park Vista Drive at Castaic Elementary School

**Use map locator to enter lat/long for this observation point.** 29687 The Old Rd, Castaic, CA 91384, USA (34.4573187, -118.6180473)

**Record time at observation point** 16 May 2024 5:46 PM PDT

<b>Record Wind Speed (mph)</b>	0
<b>Have the weather conditions changed since last recorded?</b>	No
<b>Are you experiencing any odors</b>	No
Stop #23: Intersection of Creekbed Road and Firebrand Drive	
<b>Use map locator to enter lat/long for this observation point.</b>	(34.4577721, -118.6197601)
<b>Record time at observation point</b>	16 May 2024 5:43 PM PDT
<b>Record Wind Speed (mph)</b>	0
<b>Have the weather conditions changed since last recorded?</b>	No
<b>Are you experiencing any odors</b>	No
Stop #24: Intersection of The Old Road and Live Oak Road	
<b>Use map locator to enter lat/long for this observation point.</b>	(34.4531219, -118.6167451)
<b>Record time at observation point</b>	16 May 2024 5:52 PM PDT
<b>Record Wind Speed (mph)</b>	3.3
<b>Record Wind Direction</b>	NE
<b>Have the weather conditions changed since last recorded?</b>	No
<b>Are you experiencing any odors</b>	No
Stop #25: Intersection of Live Oak Road and Hidden Trail Road	
<b>Use map locator to enter lat/long for this observation point.</b>	27662 Buckskin Dr, Castaic, CA 91384, USA (34.4501784, -118.6179979)
<b>Record time at observation point</b>	16 May 2024 5:53 PM PDT
<b>Record Wind Speed (mph)</b>	4.8
<b>Record Wind Direction</b>	NE
<b>Have the weather conditions changed since last recorded?</b>	No
<b>Are you experiencing any odors</b>	No
Stop #26: Intersection of Live Oak Elementary School at	

Saddleridge Way

Use map locator to enter lat/long for this observation point.

27710 Rangewood Rd, Castaic, CA  
91384, USA  
(34.450107599999996,  
-118.61922759999999)

Record time at observation point

16 May 2024 5:54 PM PDT

Record Wind Speed (mph)

6.7

Record Wind Direction

NE

Have the weather conditions changed since last recorded?

No

Are you experiencing any odors

No

Stop #27: Intersection of Rangewood Road and Buckskin Drive

Use map locator to enter lat/long for this observation point.

29165 Saddleridge Way, Castaic,  
CA 91384, USA  
(34.4491454,  
-118.62033539999999)

Record time at observation point

16 May 2024 5:55 PM PDT

Record Wind Speed (mph)

5.1

Record Wind Direction

N

Have the weather conditions changed since last recorded?

No

Are you experiencing any odors

No

Stop #28: Intersection of Quincy Street and Cambridge Avenue

Use map locator to enter lat/long for this observation point.

(34.4528138, -118.6197845)

Record time at observation point

16 May 2024 5:57 PM PDT

Record Wind Speed (mph)

5.4

Record Wind Direction

E

Have the weather conditions changed since last recorded?

No

Are you experiencing any odors

No

Stop #29: Intersection of Hasley Canyon Road and Commerce  
Center Drive (Santa Clarita Valley International School &

Playmakers Preschool)

Use map locator to enter lat/long for this observation point.

27155-27101 Hasley Canyon Rd,  
Castaic, CA 91384, USA  
(34.4512692,  
-118.62551289999999)

Record time at observation point

16 May 2024 5:58 PM PDT

Record Wind Speed (mph)

0

Have the weather conditions changed since last recorded?

No

Are you experiencing any odors

No

Stop #30: Intersection of Commerce Center Drive and  
Witherspoon Parkway

1 flagged

Use map locator to enter lat/long for this observation point.

Commerce Center Dr &  
Witherspoon Pky, California  
91384, USA  
(34.445912, -118.626105)

Record time at observation point

16 May 2024 6:00 PM PDT

Record Wind Speed (mph)

2

Record Wind Direction

N

Have the weather conditions changed since last recorded?

No

Are you experiencing any odors

Yes

Description of Odor

Landfill Gas

Intensity of Odor

2 - Light odor detected

Are any corrective actions needed?

Stop #31: Intersection of Franklin Parkway and driveway  
leading to the United States Postal Service

1 flagged

Use map locator to enter lat/long for this observation point.

28000 Franklin Pkwy, Valencia, CA  
91355, USA  
(34.4341221, -118.6284424)

Record time at observation point

16 May 2024 6:02 PM PDT

Record Wind Speed (mph)

.4

Record Wind Direction

NE

<b>Have the weather conditions changed since last recorded?</b>	No
<b>Are you experiencing any odors</b>	Yes
<b>Description of Odor</b>	Landfill Gas
<b>Intensity of Odor</b>	1 - Very light odor detected
<b>Are any corrective actions needed?</b>	No
Stop #32: Intersection of Henry Mayo Drive and Cambridge View Drive, leading into the Valencia Travel Village RV Resort	
<b>Use map locator to enter lat/long for this observation point.</b>	27958-27946 CA-126, Castaic, CA 91384, USA (34.429681099999996, -118.6250687)
<b>Record time at observation point</b>	16 May 2024 6:04 PM PDT
<b>Record Wind Speed (mph)</b>	1.8
<b>Record Wind Direction</b>	S
<b>Have the weather conditions changed since last recorded?</b>	No
<b>Are you experiencing any odors</b>	No
Odor Compliance with Stipulated Order for Abatement	
<b>At 3 or more stops have you recorded any Landfill Odor Intensity of 3 (3 - Moderate Odor) or higher?</b>	No



**Recorder Signature**



isaac dominguez  
16 May 2024 6:05 PM PDT

---

**Upon completion of this patrol, please check the box to trigger necessary notifications.**

# 4050 - Chiquita Odor Patrol Template

Complete

Score	3 / 3 (100%)	Flagged items	19	Actions	0
-------	--------------	---------------	----	---------	---

Conducted on

16 May 2024 7:14 AM PDT

Prepared by

Julian Jenkins

If the name of the person conducting the Patrol does not appear above, please enter it here:

What type of patrol is this?

Regular Patrol

Weather Conditions at the time of patrol.

Cloudy

Temperature at time of Patrol

59°F  
Should be between -50°F to 125°F

I acknowledge that I have not visited the working face or other on-site areas where exposed trash or landfill odors such as, but not limited to landfill gas odors, refuse or refuse contaminated material odors, or landfill liquids/landfill leachate odors exist within four hours prior to conducting this odor surveillance.



I acknowledge that I will assess each Patrol Stop while standing outside of the vehicle.



**Flagged items**

19 flagged

Odor Patrol Stops / Stop #8: Intersection of Lexington Drive and Morningside Drive

**Are you experiencing any odors**

Yes

Odor Patrol Stops / Stop #16: Intersection of Gibraltar Lane and Alton Way

**Are you experiencing any odors**

Yes

Odor Patrol Stops / Stop #18: Intersection of Gibraltar Lane and Springvale Lane

**Are you experiencing any odors**

Yes

Odor Patrol Stops / Stop #21: Intersection of The Old Road and Hillcrest Parkway

**Are you experiencing any odors**

Yes

Odor Patrol Stops / Stop #22: Intersection of Hillcrest Parkway and Park Vista Drive at Castaic Elementary School

**Are you experiencing any odors**

Yes

Odor Patrol Stops / Stop #23: Intersection of Creekbed Road and Firebrand Drive

**Are you experiencing any odors**

Yes

Odor Patrol Stops / Stop #25: Intersection of Live Oak Road and Hidden Trail Road

**Are you experiencing any odors**

Yes

Odor Patrol Stops / Stop #25: Intersection of Live Oak Road and Hidden Trail Road

**Intensity of Odor**

3 - Moderate Odor

Odor Patrol Stops / Stop #26: Intersection of Live Oak Elementary School at Saddleridge Way

**Are you experiencing any odors**

Yes

Odor Patrol Stops / Stop #26: Intersection of Live Oak Elementary School at Saddleridge Way

**Intensity of Odor**

3 - Moderate Odor

Odor Patrol Stops / Stop #27: Intersection of Rangewood Road and Buckskin Drive

**Are you experiencing any odors**

Yes

Odor Patrol Stops / Stop #28: Intersection of Quincy Street and Cambridge Avenue

**Are you experiencing any odors**

Yes

Odor Patrol Stops / Stop #29: Intersection of Hasley Canyon Road and Commerce Center Drive (Santa Clarita Valley International School &amp; Playmakers Preschool)

**Are you experiencing any odors**

Yes

Odor Patrol Stops / Stop #29: Intersection of Hasley Canyon Road and Commerce Center Drive (Santa Clarita Valley International School &amp; Playmakers Preschool)

**Intensity of Odor**

4 -Strong Odor

Odor Patrol Stops / Stop #30: Intersection of Commerce Center Drive and Witherspoon Parkway

**Are you experiencing any odors**

Yes

Odor Patrol Stops / Stop #30: Intersection of Commerce Center Drive and Witherspoon Parkway

**Intensity of Odor**

3 - Moderate Odor

Odor Patrol Stops / Stop #32: Intersection of Henry Mayo Drive and Cambridge View Drive, leading into the Valencia Travel Village RV Resort

**Are you experiencing any odors**

Yes

Odor Patrol Stops / Stop #32: Intersection of Henry Mayo Drive and Cambridge View Drive, leading into the Valencia Travel Village RV Resort

**Intensity of Odor**

3 - Moderate Odor

Odor Patrol Stops / Odor Compliance with Stipulated Order for Abatement

**At 3 or more stops have you recorded any Landfill Odor Intensity of 3 (3 - Moderate Odor) or higher?**

Yes

**Odor Patrol Stops**

19 flagged

Stop #1: Chiquito Canyon Road and Driveway leading to the LA County Fire's Del Valle Regional Training Center

**Use map locator to enter lat/long for this observation point.**28101 Chiquito Canyon Rd,  
Castaic, CA 91384, USA  
(34.4317609, -118.6589423)**Record time at observation point**

16 May 2024 10:15 AM PDT

**Record Wind Speed (mph)**

5.8

**Record Wind Direction**

N

**Have the weather conditions changed since start of patrol?**

No

**Are you experiencing any odors**

No

Stop #2: Intersection of Chiquito Canyon Road and Lincoln Avenue

**Use map locator to enter lat/long for this observation point.**28465 Chiquito Canyon Rd,  
Castaic, CA 91384, USA  
(34.4384078,  
-118.65849370000001)**Record time at observation point**

16 May 2024 10:13 AM PDT

**Record Wind Speed (mph)**

5.4

**Record Wind Direction**

W

**Have the weather conditions changed since last recorded?**

No

**Are you experiencing any odors**

No

Stop #3: Intersection of Lincoln Avenue and Jackson Street

**Use map locator to enter lat/long for this observation point.**28543 Lincoln Ave, Castaic, CA  
91384, USA  
(34.4395774, -118.6561263)**Record time at observation point**

16 May 2024 10:11 AM PDT

**Record Wind Speed (mph)**

4.9

**Record Wind Direction**

S

**Have the weather conditions changed since last recorded?**

No

**Are you experiencing any odors**

No

Stop #4: Intersection of Buchanan Way and Chiquito Canyon Road

**Use map locator to enter lat/long for this observation point.**

30008 Buchanan Way, Castaic, CA  
91384, USA  
(34.4416496, -118.6576175)

**Record time at observation point**

16 May 2024 10:05 AM PDT

**Record Wind Speed (mph)**

0.4

**Record Wind Direction**

SE

**Have the weather conditions changed since last recorded?**

No

**Are you experiencing any odors**

No

Stop #5: Intersection of Lincoln Avenue and Harding Avenue

**Use map locator to enter lat/long for this observation point.**

28732 Lincoln Ave, Santa Clarita,  
CA 91384, USA  
(34.442642600000006,  
-118.65548829999999)

**Record time at observation point**

16 May 2024 10:09 AM PDT

**Record Wind Speed (mph)**

4.9

**Record Wind Direction**

NW

**Have the weather conditions changed since last recorded?**

No

**Are you experiencing any odors**

No

Stop #6: Intersection of Chiquito Canyon Road and San Martinez Road

**Use map locator to enter lat/long for this observation point.**

30006 San Martinez Rd, Val Verde,  
CA 91384, USA  
(34.444958299999996,  
-118.6580404)

**Record time at observation point**

16 May 2024 10:04 AM PDT

**Record Wind Speed (mph)**

3.8

**Record Wind Direction**

N

**Have the weather conditions changed since last recorded?**

No

<b>Are you experiencing any odors</b>	No
Stop #7: Intersection of San Martinez Road and Morningside Drive	
<b>Use map locator to enter lat/long for this observation point.</b>	30139 San Martinez Rd, Castaic, CA 91384, USA (34.44624, -118.66109490000001)
<b>Record time at observation point</b>	16 May 2024 10:01 AM PDT
<b>Record Wind Speed (mph)</b>	2.5
<b>Record Wind Direction</b>	W
<b>Have the weather conditions changed since last recorded?</b>	Yes
<b>What conditions have changed?</b>	General Weather Conditions
<b>Updated general weather conditions at this location.</b>	Partly Cloudy
<b>Are you experiencing any odors</b>	No
Stop #8: Intersection of Lexington Drive and Morningside Drive	
<b>Use map locator to enter lat/long for this observation point.</b>	29043 Morningside Dr, Castaic, CA 91384, USA (34.4482783, -118.66091829999998)
<b>Record time at observation point</b>	16 May 2024 9:58 AM PDT
<b>Record Wind Speed (mph)</b>	1.6
<b>Record Wind Direction</b>	W
<b>Have the weather conditions changed since last recorded?</b>	No
<b>Are you experiencing any odors</b>	Yes
<b>Description of Odor</b>	Other
<b>Describe "Other" Odor</b>	Sweet vegetation
<b>Intensity of Odor</b>	1 - Very light odor detected
<b>Are any corrective actions needed?</b>	No
Stop #9: Intersection of Val Verde Road and Trellis Road	

29036 Val Verde Rd, Castaic, CA  
91384, USA  
(34.4479964,  
-118.66268769999999)

Use map locator to enter lat/long for this observation point.

Record time at observation point

16 May 2024 9:56 AM PDT

Record Wind Speed (mph)

3.3

Record Wind Direction

SE

Have the weather conditions changed since last recorded?

No

Are you experiencing any odors

No

Stop #10: Intersection of San Martinez Road and Euclid Ave.

Use map locator to enter lat/long for this observation point.

(34.4477878, -118.6657131)

Record time at observation point

16 May 2024 9:46 AM PDT

Record Wind Speed (mph)

3.1

Record Wind Direction

NW

Have the weather conditions changed since last recorded?

No

Are you experiencing any odors

No

Stop #11: Intersection of San Martinez Road and Keningston Road

Use map locator to enter lat/long for this observation point.

30703 San Martinez Rd, Castaic,  
CA 91384, USA  
(34.448692199999996,  
-118.6712099)

Record time at observation point

16 May 2024 9:49 AM PDT

Record Wind Speed (mph)

2.2

Record Wind Direction

NW

Have the weather conditions changed since last recorded?

No

Are you experiencing any odors

No

Stop #12: Intersection of Hunstock Street and Windsor Road

Use map locator to enter lat/long for this observation point.

(34.4461365, -118.6495038)



Record time at observation point

16 May 2024 9:41 AM PDT

Record Wind Speed (mph)

1.8

Record Wind Direction

SW

Have the weather conditions changed since last recorded?

No

Are you experiencing any odors

No

Stop #13: Intersection of Del Valle Road and Silver Street

Use map locator to enter lat/long for this observation point.

29098 Del Valle Rd Suite E, Val Verde, CA 91384, USA  
(34.4484511, -118.65538769999999)

Record time at observation point

16 May 2024 9:38 AM PDT

Record Wind Speed

3.3

Record Wind Direction

S

Have the weather conditions changed since last recorded?

No

Are you experiencing any odors

No

Stop #14: Intersection of Del Valle Road and Hasley Canyon Road

Use map locator to enter lat/long for this observation point.

Del Valle Rd & Hasley Canyon Rd, Hasley Canyon, CA 91384, USA  
(34.456818999999996, -118.64180300000001)

Record time at observation point

16 May 2024 9:36 AM PDT

Record Wind Speed (mph)

2.7

Record Wind Direction

SW

Have the weather conditions changed since last recorded?

No

Are you experiencing any odors

No

Stop #15: Intersection of Hasley Canyon Road and Gibraltar Lane

Use map locator to enter lat/long for this observation point.

28579 Gibraltar Ln, Castaic, CA 91384, USA  
(34.4551702,

-118.63360240000002)

<b>Record time at observation point</b>	16 May 2024 9:34 AM PDT
<b>Record Wind Speed (mph)</b>	2.7
<b>Record Wind Direction</b>	S
<b>Have the weather conditions changed since last recorded?</b>	No
<b>Are you experiencing any odors</b>	No
Stop #16: Intersection of Gibraltar Lane and Alton Way	1 flagged
<b>Use map locator to enter lat/long for this observation point.</b>	(34.4548601, -118.629952)

<b>Record time at observation point</b>	16 May 2024 9:31 AM PDT
<b>Record Wind Speed (mph)</b>	2.5
<b>Record Wind Direction</b>	S
<b>Have the weather conditions changed since last recorded?</b>	No
<b>Are you experiencing any odors</b>	Yes
<b>Description of Odor</b>	Other
<b>Describe "Other" Odor</b>	Fabric softener
<b>Intensity of Odor</b>	2 - Light odor detected
<b>Are any corrective actions needed?</b>	No

Stop #17: Intersection of Castlebury Place and Picadilly Place	
<b>Use map locator to enter lat/long for this observation point.</b>	28203 Picadilly Pl, Castaic, CA 91384, USA (34.4539706, -118.62780079999999)
<b>Record time at observation point</b>	16 May 2024 9:29 AM PDT
<b>Record Wind Speed (mph)</b>	1.6
<b>Record Wind Direction</b>	SW
<b>Have the weather conditions changed since last recorded?</b>	No

<b>Are you experiencing any odors</b>	No
Stop #18: Intersection of Gibraltar Lane and Springvale Lane	1 flagged
<b>Use map locator to enter lat/long for this observation point.</b>	(34.4557004, -118.6285454)
<b>Record time at observation point</b>	16 May 2024 9:27 AM PDT
<b>Record Wind Speed (mph)</b>	2.5
<b>Record Wind Direction</b>	W
<b>Have the weather conditions changed since last recorded?</b>	No
<b>Are you experiencing any odors</b>	Yes
<b>Description of Odor</b>	Other
<b>Describe "Other" Odor</b>	Sweet chemical odor
<b>Intensity of Odor</b>	2 - Light odor detected
<b>Are any corrective actions needed?</b>	No
Stop #19: Intersection of Gibraltar Lane and Cambridge Avenue	
<b>Use map locator to enter lat/long for this observation point.</b>	28007 Gibraltar Ln, Castaic, CA 91384, USA (34.4583268, -118.62715039999999)
<b>Record time at observation point</b>	16 May 2024 9:25 AM PDT
<b>Record Wind Speed (mph)</b>	1.1
<b>Record Wind Direction</b>	W
<b>Have the weather conditions changed since last recorded?</b>	No
<b>Are you experiencing any odors</b>	No
Stop #20: Intersection of Cambridge Avenue and Hasley Canyon Road	
<b>Use map locator to enter lat/long for this observation point.</b>	(34.4546153, -118.6210277)
<b>Record time at observation point</b>	16 May 2024 8:45 AM PDT
<b>Record Wind Speed (mph)</b>	0.7

Record Wind Direction	SW
Have the weather conditions changed since last recorded?	No
Are you experiencing any odors	No
Stop #21: Intersection of The Old Road and Hillcrest Parkway	1 flagged
Use map locator to enter lat/long for this observation point.	The Old Rd & Hillcrest Pky, California 91384, USA (34.470033, -118.61671299999998)
Record time at observation point	16 May 2024 9:20 AM PDT
Record Wind Speed (mph)	0.9
Record Wind Direction	NE
Have the weather conditions changed since last recorded?	No
Are you experiencing any odors	Yes
Description of Odor	Other
Describe "Other" Odor	Sour odor
Intensity of Odor	1 - Very light odor detected
Are any corrective actions needed?	
Stop #22: Intersection of Hillcrest Parkway and Park Vista Drive at Castaic Elementary School	1 flagged
Use map locator to enter lat/long for this observation point.	28333 Foothill Rd, Castaic, CA 91384, USA (34.472091299999995, -118.6298591)
Record time at observation point	16 May 2024 8:53 AM PDT
Record Wind Speed (mph)	0.9
Record Wind Direction	E
Have the weather conditions changed since last recorded?	No
Are you experiencing any odors	Yes
Description of Odor	Landfill Gas

**Intensity of Odor**

1 - Very light odor detected

**Are any corrective actions needed?**

Stop #23: Intersection of Creekbed Road and Firebrand Drive

1 flagged

**Use map locator to enter lat/long for this observation point.**

27704 Firebrand Dr, Castaic, CA  
91384, USA  
(34.457861199999996,  
-118.61993810000001)

**Record time at observation point**

16 May 2024 8:47 AM PDT

**Record Wind Speed (mph)**

0.4

**Record Wind Direction**

S

**Have the weather conditions changed since last recorded?**

No

**Are you experiencing any odors**

Yes

**Description of Odor**

Other

**Describe "Other" Odor**

Frying oil

**Intensity of Odor**

2 - Light odor detected

**Are any corrective actions needed?**

Stop #24: Intersection of The Old Road and Live Oak Road

**Use map locator to enter lat/long for this observation point.**

29487 The Old Rd, Castaic, CA  
91384, USA  
(34.4528639,  
-118.61626170000001)

**Record time at observation point**

16 May 2024 7:32 AM PDT

**Record Wind Speed (mph)**

1.3

**Record Wind Direction**

SW

**Have the weather conditions changed since last recorded?**

No

**Are you experiencing any odors**

No

Stop #25: Intersection of Live Oak Road and Hidden Trail Road

2 flagged

**Use map locator to enter lat/long for this observation point.**

27656 Buckskin Dr, Castaic, CA  
91384, USA

(34.45030940000001,  
-118.61794409999999)

<b>Record time at observation point</b>	16 May 2024 7:34 AM PDT
<b>Record Wind Speed (mph)</b>	1.3
<b>Record Wind Direction</b>	SW
<b>Have the weather conditions changed since last recorded?</b>	No
<b>Are you experiencing any odors</b>	Yes
<b>Description of Odor</b>	Other
<b>Describe "Other" Odor</b>	Asphalt
Active road construction	
<b>Intensity of Odor</b>	3 - Moderate Odor
<b>Are any corrective actions needed?</b>	No
Stop #26: Intersection of Live Oak Elementary School at Saddleridge Way	2 flagged

**Use map locator to enter lat/long for this observation point.**

27728 Saddleridge Way, Castaic,  
CA 91384, USA  
(34.4497765, -118.6195845)

<b>Record time at observation point</b>	16 May 2024 7:37 AM PDT
<b>Record Wind Speed (mph)</b>	0.9
<b>Record Wind Direction</b>	SW
<b>Have the weather conditions changed since last recorded?</b>	No
<b>Are you experiencing any odors</b>	Yes
<b>Description of Odor</b>	Landfill Gas
<b>Intensity of Odor</b>	3 - Moderate Odor
<b>Are any corrective actions needed?</b>	
Stop #27: Intersection of Rangewood Road and Buckskin Drive	1 flagged

**Use map locator to enter lat/long for this observation point.**

29203 Saddleridge Way, Castaic,  
CA 91384, USA

(34.4492799,  
-118.62036769999999)

<b>Record time at observation point</b>	16 May 2024 7:38 AM PDT
<b>Record Wind Speed (mph)</b>	2.7
<b>Record Wind Direction</b>	S
<b>Have the weather conditions changed since last recorded?</b>	No
<b>Are you experiencing any odors</b>	Yes
<b>Description of Odor</b>	Landfill Gas
<b>Intensity of Odor</b>	2 - Light odor detected

**Are any corrective actions needed?**

Stop #28: Intersection of Quincy Street and Cambridge Avenue 1 flagged

**Use map locator to enter lat/long for this observation point.** 27813 Quincy St, Castaic, CA 91384, USA  
(34.45286660000001, -118.62030479999999)

<b>Record time at observation point</b>	16 May 2024 8:42 AM PDT
<b>Record Wind Speed (mph)</b>	2.0
<b>Record Wind Direction</b>	S
<b>Have the weather conditions changed since last recorded?</b>	No
<b>Are you experiencing any odors</b>	Yes
<b>Description of Odor</b>	Landfill Gas
<b>Intensity of Odor</b>	1 - Very light odor detected

**Are any corrective actions needed?**

Stop #29: Intersection of Hasley Canyon Road and Commerce Center Drive (Santa Clarita Valley International School & Playmakers Preschool) 2 flagged

**Use map locator to enter lat/long for this observation point.** 28050 Hasley Canyon Rd, Castaic, CA 91384, USA  
(34.4509472, -118.6247111)

Record time at observation point

16 May 2024 7:29 AM PDT

Record Wind Speed (mph)

1.3

Record Wind Direction

S

Have the weather conditions changed since last recorded?

No

Are you experiencing any odors

Yes

Description of Odor

Landfill Gas

Intensity of Odor

4 -Strong Odor

Are any corrective actions needed?

Stop #30: Intersection of Commerce Center Drive and Witherspoon Parkway

2 flagged

Use map locator to enter lat/long for this observation point.

Commerce Center Dr &  
Witherspoon Pky, California  
91355, USA  
(34.445074999999996,  
-118.62639800000001)

Record time at observation point

16 May 2024 7:26 AM PDT

Record Wind Speed (mph)

0.2

Record Wind Direction

SW

Have the weather conditions changed since last recorded?

No

Are you experiencing any odors

Yes

Description of Odor

Landfill Gas

Landfill Chemical

Intensity of Odor

3 - Moderate Odor

Are any corrective actions needed?

Stop #31: Intersection of Franklin Parkway and driveway leading to the United States Postal Service

Use map locator to enter lat/long for this observation point.

28000 Franklin Pkwy, Valencia, CA  
91355, USA  
(34.434311, -118.6279846)



Record time at observation point

16 May 2024 7:23 AM PDT

Record Wind Speed (mph)

1.3

Record Wind Direction

W

Have the weather conditions changed since last recorded?

No

Are you experiencing any odors

No

Stop #32: Intersection of Henry Mayo Drive and Cambridge View Drive, leading into the Valencia Travel Village RV Resort

2 flagged

Use map locator to enter lat/long for this observation point.

Cambridge View Dr, Valencia, CA  
91355, USA  
(34.4296143, -118.624792)

Record time at observation point

16 May 2024 7:19 AM PDT

Record Wind Speed (mph)

2.5

Record Wind Direction

SW

Have the weather conditions changed since last recorded?

No

Are you experiencing any odors

Yes

Description of Odor

Other

Describe "Other" Odor

Septic tank

Intensity of Odor

3 - Moderate Odor

Are any corrective actions needed?

No

Odor Compliance with Stipulated Order for Abatement

1 flagged

At 3 or more stops have you recorded any Landfill Odor Intensity of 3 (3 - Moderate Odor) or higher?

Yes

By selecting Yes to the above question, the landfill operating staff will automatically be notified immediately via email of this response. Upon receiving such notification, Chiquita shall review and modify as appropriate fan placement, and conduct a visual inspection of the Reaction Area to assess, and address as needed, any cracks in the surface of the area.

**Recorder Signature**



Julian Jenkins  
16 May 2024 10:16 AM PDT

---

**Upon completion of this patrol, please check the box to trigger necessary notifications.**

# 4050 - Chiquita Odor Patrol Template

Complete

<b>Score</b>	3 / 3 (100%)	<b>Flagged items</b>	5	<b>Actions</b>	0
<b>Conducted on</b>	17 May 2024 5:03 PM PDT				
<b>Prepared by</b>	Chiquita Landfill				
<b>If the name of the person conducting the Patrol does not appear above, please enter it here:</b>	Adrian and Isaac				
<b>What type of patrol is this?</b>	Regular Patrol				
<b>Weather Conditions at the time of patrol.</b>	Sunny				
<b>Temperature at time of Patrol</b>	72°F Should be between -50°F to 125°F				
<b>I acknowledge that I have not visited the working face or other on-site areas where exposed trash or landfill odors such as, but not limited to landfill gas odors, refuse or refuse contaminated material odors, or landfill liquids/landfill leachate odors exist within four hours prior to conducting this odor surveillance.</b>	<input checked="" type="checkbox"/>				
<b>I acknowledge that I will assess each Patrol Stop while standing outside of the vehicle.</b>	<input checked="" type="checkbox"/>				

**Flagged items**

5 flagged

Odor Patrol Stops / Stop #25: Intersection of Live Oak Road and Hidden Trail Road

**Are you experiencing any odors**

Yes

Odor Patrol Stops / Stop #26: Intersection of Live Oak Elementary School at Saddleridge Way

**Are you experiencing any odors**

Yes

Odor Patrol Stops / Stop #27: Intersection of Rangewood Road and Buckskin Drive

**Are you experiencing any odors**

Yes

Odor Patrol Stops / Stop #30: Intersection of Commerce Center Drive and Witherspoon Parkway

**Are you experiencing any odors**

Yes

Odor Patrol Stops / Stop #31: Intersection of Franklin Parkway and driveway leading to the United States Postal Service

**Are you experiencing any odors**

Yes

**Odor Patrol Stops**

5 flagged

Stop #1: Chiquito Canyon Road and Driveway leading to the LA County Fire's Del Valle Regional Training Center

**Use map locator to enter lat/long for this observation point.**28101 Chiquito Canyon Rd,  
Castaic, CA 91384, USA  
(34.4317609, -118.6589423)**Record time at observation point**

17 May 2024 5:06 PM PDT

**Record Wind Speed (mph)**

2.5

**Record Wind Direction**

S

**Have the weather conditions changed since start of patrol?**

No

**Are you experiencing any odors**

No

Stop #2: Intersection of Chiquito Canyon Road and Lincoln Avenue

**Use map locator to enter lat/long for this observation point.**28464 Chiquito Canyon Rd,  
Castaic, CA 91384, USA  
(34.438305899999996,  
-118.65799469999999)**Record time at observation point**

17 May 2024 5:08 PM PDT

**Record Wind Speed (mph)**

2.5

**Record Wind Direction**

N

**Have the weather conditions changed since last recorded?**

No

**Are you experiencing any odors**

No

Stop #3: Intersection of Lincoln Avenue and Jackson Street

**Use map locator to enter lat/long for this observation point.**28543 Lincoln Ave, Castaic, CA  
91384, USA  
(34.4395774, -118.6561263)**Record time at observation point**

17 May 2024 5:09 PM PDT

**Record Wind Speed (mph)**

2.9

**Record Wind Direction**

NE

**Have the weather conditions changed since last recorded?**

No

**Are you experiencing any odors**

No

Stop #4: Intersection of Buchanan Way and Chiquito Canyon Road

**Use map locator to enter lat/long for this observation point.**

Chiquito Canyon Rd & Taylor St,  
Val Verde, CA 91384, USA  
(34.443413,  
-118.65728299999999)

**Record time at observation point**

17 May 2024 5:11 PM PDT

**Record Wind Speed (mph)**

2

**Record Wind Direction**

S

**Have the weather conditions changed since last recorded?**

No

**Are you experiencing any odors**

No

Stop #5: Intersection of Lincoln Avenue and Harding Avenue

**Use map locator to enter lat/long for this observation point.**

11629 Daleside Ave, Hawthorne,  
CA 90250, USA  
(34.443070999999996,  
-118.655496)

**Record time at observation point**

17 May 2024 5:10 PM PDT

**Record Wind Speed (mph)**

1.6

**Record Wind Direction**

S

**Have the weather conditions changed since last recorded?**

No

**Are you experiencing any odors**

No

Stop #6: Intersection of Chiquito Canyon Road and San Martinez Road

**Use map locator to enter lat/long for this observation point.**

29037 San Martinez Rd, Castaic,  
CA 91384, USA  
(34.4450066,  
-118.65734160000001)

**Record time at observation point**

17 May 2024 5:12 PM PDT

**Record Wind Speed (mph)**

.7

**Record Wind Direction**

S

<b>Have the weather conditions changed since last recorded?</b>	No
<b>Are you experiencing any odors</b>	No
Stop #7: Intersection of San Martinez Road and Morningside Drive	
<b>Use map locator to enter lat/long for this observation point.</b>	28922 Morningside Dr, Val Verde, CA 91384, USA (34.446678, -118.6609897)
<b>Record time at observation point</b>	17 May 2024 5:13 PM PDT
<b>Record Wind Speed (mph)</b>	0
<b>Have the weather conditions changed since last recorded?</b>	No
<b>Are you experiencing any odors</b>	No
Stop #8: Intersection of Lexington Drive and Morningside Drive	
<b>Use map locator to enter lat/long for this observation point.</b>	(34.4482911, -118.6607421)
<b>Record time at observation point</b>	17 May 2024 5:14 PM PDT
<b>Record Wind Speed (mph)</b>	1.1
<b>Record Wind Direction</b>	NE
<b>Have the weather conditions changed since last recorded?</b>	No
<b>Are you experiencing any odors</b>	No
Stop #9: Intersection of Val Verde Road and Trellis Road	
<b>Use map locator to enter lat/long for this observation point.</b>	(34.4480729, -118.6629778)
<b>Record time at observation point</b>	17 May 2024 5:15 PM PDT
<b>Record Wind Speed (mph)</b>	.9
<b>Record Wind Direction</b>	N
<b>Have the weather conditions changed since last recorded?</b>	No
<b>Are you experiencing any odors</b>	No
Stop #10: Intersection of San Martinez Road and Euclid Ave.	

**Use map locator to enter lat/long for this observation point.** (34.4477558, -118.6658783)

**Record time at observation point** 17 May 2024 5:16 PM PDT

**Record Wind Speed (mph)** 6.7

**Record Wind Direction** E

**Have the weather conditions changed since last recorded?** No

**Are you experiencing any odors** No

Stop #11: Intersection of San Martinez Road and Keningston Road

**Use map locator to enter lat/long for this observation point.** 30646 San Martinez Rd, Castaic, CA 91384, USA  
(34.448223299999995, -118.67069649999999)

**Record time at observation point** 17 May 2024 5:18 PM PDT

**Record Wind Speed (mph)** 6

**Record Wind Direction** E

**Have the weather conditions changed since last recorded?** No

**Are you experiencing any odors** No

Stop #12: Intersection of Hunstock Street and Windsor Road

**Use map locator to enter lat/long for this observation point.** (34.4459541, -118.6494465)

**Record time at observation point** 17 May 2024 5:22 PM PDT

**Record Wind Speed (mph)** .9

**Record Wind Direction** N

**Have the weather conditions changed since last recorded?** No

**Are you experiencing any odors** No

Stop #13: Intersection of Del Valle Road and Silver Street

**Use map locator to enter lat/long for this observation point.** (34.4485052, -118.6552131)

**Record time at observation point** 17 May 2024 5:24 PM PDT



<b>Record Wind Speed</b>	6.5
<b>Record Wind Direction</b>	NE
<b>Have the weather conditions changed since last recorded?</b>	No
<b>Are you experiencing any odors</b>	No
Stop #14: Intersection of Del Valle Road and Hasley Canyon Road	
<b>Use map locator to enter lat/long for this observation point.</b>	(34.4567196, -118.6416813)
<b>Record time at observation point</b>	17 May 2024 5:27 PM PDT
<b>Record Wind Speed (mph)</b>	4.7
<b>Record Wind Direction</b>	N
<b>Have the weather conditions changed since last recorded?</b>	No
<b>Are you experiencing any odors</b>	No
Stop #15: Intersection of Hasley Canyon Road and Gibraltar Lane	
<b>Use map locator to enter lat/long for this observation point.</b>	28579 Gibraltar Ln, Castaic, CA 91384, USA (34.4551702, -118.63360240000002)
<b>Record time at observation point</b>	17 May 2024 5:29 PM PDT
<b>Record Wind Speed (mph)</b>	2.5
<b>Record Wind Direction</b>	NE
<b>Have the weather conditions changed since last recorded?</b>	No
<b>Are you experiencing any odors</b>	No
Stop #16: Intersection of Gibraltar Lane and Alton Way	
<b>Use map locator to enter lat/long for this observation point.</b>	28340 Alton Way, Castaic, CA 91384, USA (34.4547069, -118.630257)
<b>Record time at observation point</b>	17 May 2024 5:30 PM PDT
<b>Record Wind Speed (mph)</b>	6.5

<b>Record Wind Direction</b>	NE
<b>Have the weather conditions changed since last recorded?</b>	No
<b>Are you experiencing any odors</b>	No
Stop #17: Intersection of Castlebury Place and Picadilly Place	
<b>Use map locator to enter lat/long for this observation point.</b>	661 Your Home Away!, Castaic, CA 91384, USA (34.4536497, -118.62767199999998)
<b>Record time at observation point</b>	17 May 2024 5:31 PM PDT
<b>Record Wind Speed (mph)</b>	1.3
<b>Record Wind Direction</b>	S
<b>Have the weather conditions changed since last recorded?</b>	No
<b>Are you experiencing any odors</b>	No
Stop #18: Intersection of Gibraltar Lane and Springvale Lane	
<b>Use map locator to enter lat/long for this observation point.</b>	28257 Springvale Ln, Castaic, CA 91384, USA (34.4558953, -118.62825909999998)
<b>Record time at observation point</b>	17 May 2024 5:32 PM PDT
<b>Record Wind Speed (mph)</b>	6.9
<b>Record Wind Direction</b>	NE
<b>Have the weather conditions changed since last recorded?</b>	No
<b>Are you experiencing any odors</b>	No
Stop #19: Intersection of Gibraltar Lane and Cambridge Avenue	
<b>Use map locator to enter lat/long for this observation point.</b>	29823 Cambridge Ave, Castaic, CA 91384, USA (34.457909799999996, -118.62704210000001)
<b>Record time at observation point</b>	17 May 2024 5:33 PM PDT
<b>Record Wind Speed (mph)</b>	5.4

<b>Record Wind Direction</b>	E
<b>Have the weather conditions changed since last recorded?</b>	No
<b>Are you experiencing any odors</b>	No
Stop #20: Intersection of Cambridge Avenue and Hasley Canyon Road	
<b>Use map locator to enter lat/long for this observation point.</b>	29623 Cambridge Ave, Castaic, CA 91384, USA (34.4552766, -118.6221527)
<b>Record time at observation point</b>	17 May 2024 5:34 PM PDT
<b>Record Wind Speed (mph)</b>	4.8
<b>Record Wind Direction</b>	NE
<b>Have the weather conditions changed since last recorded?</b>	No
<b>Are you experiencing any odors</b>	No
Stop #21: Intersection of The Old Road and Hillcrest Parkway	
<b>Use map locator to enter lat/long for this observation point.</b>	Old Road & Hillcrest Parkway
<b>Record time at observation point</b>	17 May 2024 5:52 PM PDT
<b>Record Wind Speed (mph)</b>	4.5
<b>Record Wind Direction</b>	N
<b>Have the weather conditions changed since last recorded?</b>	No
<b>Are you experiencing any odors</b>	No
Stop #22: Intersection of Hillcrest Parkway and Park Vista Drive at Castaic Elementary School	
<b>Use map locator to enter lat/long for this observation point.</b>	Castaic Elementary School
<b>Record time at observation point</b>	17 May 2024 5:53 PM PDT
<b>Record Wind Speed (mph)</b>	.9
<b>Record Wind Direction</b>	S
<b>Have the weather conditions changed since last recorded?</b>	No

<b>Are you experiencing any odors</b>	No
Stop #23: Intersection of Creekbed Road and Firebrand Drive	
<b>Use map locator to enter lat/long for this observation point.</b>	29796 Creekbed Rd, Castaic, CA 91384, USA (34.4575992, -118.61958519999999)
<b>Record time at observation point</b>	17 May 2024 5:35 PM PDT
<b>Record Wind Speed (mph)</b>	4.9
<b>Record Wind Direction</b>	NE
<b>Have the weather conditions changed since last recorded?</b>	No
<b>Are you experiencing any odors</b>	No
Stop #24: Intersection of The Old Road and Live Oak Road	
<b>Use map locator to enter lat/long for this observation point.</b>	27603 Quincy St, Castaic, CA 91384, USA (34.4528436, -118.6171006)
<b>Record time at observation point</b>	17 May 2024 5:37 PM PDT
<b>Record Wind Speed (mph)</b>	1.3
<b>Record Wind Direction</b>	N
<b>Have the weather conditions changed since last recorded?</b>	No
<b>Are you experiencing any odors</b>	No
Stop #25: Intersection of Live Oak Road and Hidden Trail Road	
<b>Use map locator to enter lat/long for this observation point.</b>	1 flagged 27662 Buckskin Dr, Castaic, CA 91384, USA (34.4501784, -118.6179979)
<b>Record time at observation point</b>	17 May 2024 5:40 PM PDT
<b>Record Wind Speed (mph)</b>	2.5
<b>Record Wind Direction</b>	N
<b>Have the weather conditions changed since last recorded?</b>	No
<b>Are you experiencing any odors</b>	Yes

<b>Description of Odor</b>	Landfill Gas
<b>Intensity of Odor</b>	1 - Very light odor detected
<b>Are any corrective actions needed?</b>	No
Stop #26: Intersection of Live Oak Elementary School at Saddleridge Way	1 flagged
<b>Use map locator to enter lat/long for this observation point.</b>	27715 Saddleridge Way, Castaic, CA 91384, USA (34.4504368, -118.62019730000002)
<b>Record time at observation point</b>	17 May 2024 5:41 PM PDT
<b>Record Wind Speed (mph)</b>	2.2
<b>Record Wind Direction</b>	NE
<b>Have the weather conditions changed since last recorded?</b>	No
<b>Are you experiencing any odors</b>	Yes
<b>Description of Odor</b>	Landfill Gas
<b>Intensity of Odor</b>	1 - Very light odor detected
<b>Are any corrective actions needed?</b>	No
Stop #27: Intersection of Rangewood Road and Buckskin Drive	1 flagged
<b>Use map locator to enter lat/long for this observation point.</b>	29161 Rangewood Rd, Castaic, CA 91384, USA (34.4489951, -118.6204167)
<b>Record time at observation point</b>	17 May 2024 5:42 PM PDT
<b>Record Wind Speed (mph)</b>	1.3
<b>Record Wind Direction</b>	N
<b>Have the weather conditions changed since last recorded?</b>	No
<b>Are you experiencing any odors</b>	Yes
<b>Description of Odor</b>	Landfill Gas
<b>Intensity of Odor</b>	1 - Very light odor detected

**Are any corrective actions needed?**

No

Stop #28: Intersection of Quincy Street and Cambridge Avenue

**Use map locator to enter lat/long for this observation point.**

27803 Quincy St, Castaic, CA  
91384, USA  
(34.453016399999996,  
-118.62001029999998)

**Record time at observation point**

17 May 2024 5:44 PM PDT

**Record Wind Speed (mph)**

.9

**Record Wind Direction**

N

**Have the weather conditions changed since last recorded?**

No

**Are you experiencing any odors**

No

Stop #29: Intersection of Hasley Canyon Road and Commerce Center Drive (Santa Clarita Valley International School & Playmakers Preschool)

**Use map locator to enter lat/long for this observation point.**

27155-27101 Hasley Canyon Rd,  
Castaic, CA 91384, USA  
(34.4512692,  
-118.62551289999999)

**Record time at observation point**

17 May 2024 5:45 PM PDT

**Record Wind Speed (mph)**

4.7

**Record Wind Direction**

N

**Have the weather conditions changed since last recorded?**

No

**Are you experiencing any odors**

No

Stop #30: Intersection of Commerce Center Drive and Witherspoon Parkway

1 flagged

**Use map locator to enter lat/long for this observation point.**

Commerce Center Dr &  
Witherspoon Pky, California  
91384, USA  
(34.445912, -118.626105)

**Record time at observation point**

17 May 2024 5:47 PM PDT

**Record Wind Speed (mph)**

3.8

**Record Wind Direction**

NE

Have the weather conditions changed since last recorded?	No
Are you experiencing any odors	Yes
Description of Odor	Landfill Gas
Intensity of Odor	2 - Light odor detected
Are any corrective actions needed?	No
Stop #31: Intersection of Franklin Parkway and driveway leading to the United States Postal Service	1 flagged
Use map locator to enter lat/long for this observation point.	28000 Franklin Pkwy, Valencia, CA 91355, USA (34.4352261, -118.62850189999997)
Record time at observation point	17 May 2024 5:49 PM PDT
Record Wind Speed (mph)	4.5
Record Wind Direction	E
Have the weather conditions changed since last recorded?	No
Are you experiencing any odors	Yes
Description of Odor	Landfill Gas
Intensity of Odor	2 - Light odor detected
Are any corrective actions needed?	No
Stop #32: Intersection of Henry Mayo Drive and Cambridge View Drive, leading into the Valencia Travel Village RV Resort	
Use map locator to enter lat/long for this observation point.	28205 Franklin Pkwy, Valencia, CA 91355, USA (34.4271427, -118.6380207)
Record time at observation point	17 May 2024 5:51 PM PDT
Record Wind Speed (mph)	6.1
Record Wind Direction	E
Have the weather conditions changed since last recorded?	No
Are you experiencing any odors	No

Odor Compliance with Stipulated Order for Abatement

**At 3 or more stops have you recorded any Landfill Odor Intensity of 3 (3 - Moderate Odor) or higher?**

No



**Recorder Signature**



Adrian mendoza  
17 May 2024 5:52 PM PDT

---

**Upon completion of this patrol, please check the box to trigger necessary notifications.**

---



# 4050 - Chiquita Odor Patrol Template

Complete

Score	3 / 3 (100%)	Flagged items	10	Actions	0
-------	--------------	---------------	----	---------	---

Conducted on

17 May 2024 7:20 AM PDT

Prepared by

Julian Jenkins

If the name of the person conducting the Patrol does not appear above, please enter it here:

What type of patrol is this?

Regular Patrol

Weather Conditions at the time of patrol.

Cloudy

Temperature at time of Patrol

59°F  
Should be between -50°F to 125°F

I acknowledge that I have not visited the working face or other on-site areas where exposed trash or landfill odors such as, but not limited to landfill gas odors, refuse or refuse contaminated material odors, or landfill liquids/landfill leachate odors exist within four hours prior to conducting this odor surveillance.



I acknowledge that I will assess each Patrol Stop while standing outside of the vehicle.



**Flagged items**

10 flagged

Odor Patrol Stops / Stop #9: Intersection of Val Verde Road and Trellis Road

**Are you experiencing any odors**

Yes

Odor Patrol Stops / Stop #14: Intersection of Del Valle Road and Hasley Canyon Road

**Are you experiencing any odors**

Yes

Odor Patrol Stops / Stop #14: Intersection of Del Valle Road and Hasley Canyon Road

**Intensity of Odor**

3 - Moderate Odor

Odor Patrol Stops / Stop #18: Intersection of Gibraltar Lane and Springvale Lane

**Are you experiencing any odors**

Yes

Odor Patrol Stops / Stop #23: Intersection of Creekbed Road and Firebrand Drive

**Are you experiencing any odors**

Yes

Odor Patrol Stops / Stop #28: Intersection of Quincy Street and Cambridge Avenue

**Are you experiencing any odors**

Yes

Odor Patrol Stops / Stop #28: Intersection of Quincy Street and Cambridge Avenue

**Intensity of Odor**

3 - Moderate Odor

Odor Patrol Stops / Stop #30: Intersection of Commerce Center Drive and Witherspoon Parkway

**Are you experiencing any odors**

Yes

Odor Patrol Stops / Stop #30: Intersection of Commerce Center Drive and Witherspoon Parkway

**Intensity of Odor**

3 - Moderate Odor

Odor Patrol Stops / Stop #32: Intersection of Henry Mayo Drive and Cambridge View Drive, leading into the Valencia Travel Village RV Resort

**Are you experiencing any odors**

Yes

<b>Odor Patrol Stops</b>	10 flagged
Stop #1: Chiquito Canyon Road and Driveway leading to the LA County Fire's Del Valle Regional Training Center	
<b>Use map locator to enter lat/long for this observation point.</b>	28101 Chiquito Canyon Rd, Castaic, CA 91384, USA (34.4317609, -118.6589423)
<b>Record time at observation point</b>	17 May 2024 9:34 AM PDT
<b>Record Wind Speed (mph)</b>	0.7
<b>Record Wind Direction</b>	S
<b>Have the weather conditions changed since start of patrol?</b>	No
<b>Are you experiencing any odors</b>	No
Stop #2: Intersection of Chiquito Canyon Road and Lincoln Avenue	
<b>Use map locator to enter lat/long for this observation point.</b>	Chiquito Canyon Rd & Lincoln Ave, California 91355, USA (34.437901, -118.658324)
<b>Record time at observation point</b>	17 May 2024 9:32 AM PDT
<b>Record Wind Speed (mph)</b>	0
<b>Have the weather conditions changed since last recorded?</b>	No
<b>Are you experiencing any odors</b>	No
Stop #3: Intersection of Lincoln Avenue and Jackson Street	
<b>Use map locator to enter lat/long for this observation point.</b>	28543 Lincoln Ave, Castaic, CA 91384, USA (34.4395774, -118.6561263)
<b>Record time at observation point</b>	17 May 2024 9:30 AM PDT
<b>Record Wind Speed (mph)</b>	3.1
<b>Record Wind Direction</b>	SW
<b>Have the weather conditions changed since last recorded?</b>	No
<b>Are you experiencing any odors</b>	No

Stop #4: Intersection of Buchanan Way and Chiquito Canyon Road

Use map locator to enter lat/long for this observation point.

30008 Buchanan Way, Castaic, CA  
91384, USA  
(34.4416496, -118.6576175)

Record time at observation point

17 May 2024 9:26 AM PDT

Record Wind Speed (mph)

2.0

Record Wind Direction

SW

Have the weather conditions changed since last recorded?

No

Are you experiencing any odors

No

Stop #5: Intersection of Lincoln Avenue and Harding Avenue

Use map locator to enter lat/long for this observation point.

11629 Daleside Ave, Hawthorne,  
CA 90250, USA  
(34.443070999999996,  
-118.655496)

Record time at observation point

17 May 2024 9:29 AM PDT

Record Wind Speed (mph)

1.1

Record Wind Direction

SW

Have the weather conditions changed since last recorded?

No

Are you experiencing any odors

No

Stop #6: Intersection of Chiquito Canyon Road and San Martinez Road

Use map locator to enter lat/long for this observation point.

30010 San Martinez Rd, Castaic,  
CA 91384, USA  
(34.4449994, -118.6582312)

Record time at observation point

17 May 2024 9:24 AM PDT

Record Wind Speed (mph)

4.2

Record Wind Direction

SE

Have the weather conditions changed since last recorded?

No

Are you experiencing any odors

No

Stop #7: Intersection of San Martinez Road and Morningside Drive

Use map locator to enter lat/long for this observation point. (34.4462606, -118.6615817)

Record time at observation point 17 May 2024 9:22 AM PDT

Record Wind Speed (mph) 0.7

Record Wind Direction SE

Have the weather conditions changed since last recorded? No

Are you experiencing any odors No

Stop #8: Intersection of Lexington Drive and Morningside Drive

Use map locator to enter lat/long for this observation point. (34.4484373, -118.6606928)

Record time at observation point 17 May 2024 9:11 AM PDT

Record Wind Speed (mph) 0

Have the weather conditions changed since last recorded? No

Are you experiencing any odors No

Stop #9: Intersection of Val Verde Road and Trellis Road 1 flagged

Use map locator to enter lat/long for this observation point. (34.4482655, -118.6628622)

Record time at observation point 17 May 2024 9:14 AM PDT

Record Wind Speed (mph) 2.0

Record Wind Direction SW

Have the weather conditions changed since last recorded? No

Are you experiencing any odors Yes

Description of Odor Other

Describe "Other" odor Cigarette smoke

Intensity of Odor 1 - Very light odor detected

Are any corrective actions needed? No

Stop #10: Intersection of San Martinez Road and Euclid Ave.

**Use map locator to enter lat/long for this observation point.** (34.4478624, -118.666023)

**Record time at observation point** 17 May 2024 9:17 AM PDT

**Record Wind Speed (mph)** 2.0

**Record Wind Direction** SW

**Have the weather conditions changed since last recorded?** No

**Are you experiencing any odors** No

Stop #11: Intersection of San Martinez Road and Keningston Road

**Use map locator to enter lat/long for this observation point.** 30703 San Martinez Rd, Castaic, CA 91384, USA  
(34.448692199999996, -118.6712099)

**Record time at observation point** 17 May 2024 9:19 AM PDT

**Record Wind Speed (mph)** 2.9

**Record Wind Direction** E

**Have the weather conditions changed since last recorded?** No

**Are you experiencing any odors** No

Stop #12: Intersection of Hunstock Street and Windsor Road

**Use map locator to enter lat/long for this observation point.** (34.4461788, -118.6494803)

**Record time at observation point** 17 May 2024 9:07 AM PDT

**Record Wind Speed (mph)** 0.4

**Record Wind Direction** S

**Have the weather conditions changed since last recorded?** No

**Are you experiencing any odors** No

Stop #13: Intersection of Del Valle Road and Silver Street

**Use map locator to enter lat/long for this observation point.** (34.4484866, -118.6554848)

Record time at observation point

17 May 2024 9:04 AM PDT

Record Wind Speed

3.1

Record Wind Direction

SW

Have the weather conditions changed since last recorded?

No

Are you experiencing any odors

No

Stop #14: Intersection of Del Valle Road and Hasley Canyon Road

2 flagged

Use map locator to enter lat/long for this observation point.

Del Valle Rd & Hasley Canyon Rd,  
Hasley Canyon, CA 91384, USA  
(34.456818999999996,  
-118.64180300000001)

Record time at observation point

17 May 2024 9:01 AM PDT

Record Wind Speed (mph)

2.0

Record Wind Direction

W

Have the weather conditions changed since last recorded?

No

Are you experiencing any odors

Yes

Description of Odor

Other

Describe "Other" Odor

Chemical citrus odor

Intensity of Odor

3 - Moderate Odor

Are any corrective actions needed?

No

Stop #15: Intersection of Hasley Canyon Road and Gibraltar Lane

Use map locator to enter lat/long for this observation point.

(34.4552278, -118.6336544)

Record time at observation point

17 May 2024 8:59 AM PDT

Record Wind Speed (mph)

0.9

Record Wind Direction

S

Have the weather conditions changed since last recorded?

No



<b>Are you experiencing any odors</b>	No
Stop #16: Intersection of Gibraltar Lane and Alton Way	
<b>Use map locator to enter lat/long for this observation point.</b>	28340 Alton Way, Castaic, CA 91384, USA (34.4547069, -118.630257)
<b>Record time at observation point</b>	17 May 2024 8:57 AM PDT
<b>Record Wind Speed (mph)</b>	2.0
<b>Record Wind Direction</b>	W
<b>Have the weather conditions changed since last recorded?</b>	No
<b>Are you experiencing any odors</b>	No
Stop #17: Intersection of Castlebury Place and Picadilly Place	
<b>Use map locator to enter lat/long for this observation point.</b>	28203 Picadilly Pl, Castaic, CA 91384, USA (34.4539706, -118.62780079999999)
<b>Record time at observation point</b>	17 May 2024 8:55 AM PDT
<b>Record Wind Speed (mph)</b>	0.9
<b>Record Wind Direction</b>	S
<b>Have the weather conditions changed since last recorded?</b>	No
<b>Are you experiencing any odors</b>	No
Stop #18: Intersection of Gibraltar Lane and Springvale Lane	
<b>Use map locator to enter lat/long for this observation point.</b>	1 flagged (34.4556958, -118.6285475)
<b>Record time at observation point</b>	17 May 2024 8:53 AM PDT
<b>Record Wind Speed (mph)</b>	0.7
<b>Record Wind Direction</b>	S
<b>Have the weather conditions changed since last recorded?</b>	No
<b>Are you experiencing any odors</b>	Yes
<b>Description of Odor</b>	Other

<b>Describe "Other" Odor</b>	Rotting fruit
<b>Intensity of Odor</b>	2 - Light odor detected
<b>Are any corrective actions needed?</b>	No
Stop #19: Intersection of Gibraltar Lane and Cambridge Avenue	
<b>Use map locator to enter lat/long for this observation point.</b>	28003 Gibraltar Ln, Castaic, CA 91384, USA (34.4583437, -118.62700379999998)
<b>Record time at observation point</b>	17 May 2024 8:50 AM PDT
<b>Record Wind Speed (mph)</b>	0.9
<b>Record Wind Direction</b>	SW
<b>Have the weather conditions changed since last recorded?</b>	No
<b>Are you experiencing any odors</b>	No
Stop #20: Intersection of Cambridge Avenue and Hasley Canyon Road	
<b>Use map locator to enter lat/long for this observation point.</b>	29701 Creekbed Rd, Castaic, CA 91384, USA (34.4555564, -118.62180699999999)
<b>Record time at observation point</b>	17 May 2024 8:48 AM PDT
<b>Record Wind Speed (mph)</b>	0
<b>Have the weather conditions changed since last recorded?</b>	No
<b>Are you experiencing any odors</b>	No
Stop #21: Intersection of The Old Road and Hillcrest Parkway	
<b>Use map locator to enter lat/long for this observation point.</b>	The Old Rd & Hillcrest Pky, California 91384, USA (34.470033, -118.61671299999998)
<b>Record time at observation point</b>	17 May 2024 8:42 AM PDT
<b>Record Wind Speed (mph)</b>	0
<b>Have the weather conditions changed since last recorded?</b>	No

**Are you experiencing any odors**

No

Stop #22: Intersection of Hillcrest Parkway and Park Vista Drive at Castaic Elementary School

28333 Foothill Rd, Castaic, CA  
91384, USA  
(34.472091299999995,  
-118.6298591)

**Use map locator to enter lat/long for this observation point.**

**Record time at observation point**

17 May 2024 8:39 AM PDT

**Record Wind Speed (mph)**

2.0

**Record Wind Direction**

SE

**Have the weather conditions changed since last recorded?**

No

**Are you experiencing any odors**

No

Stop #23: Intersection of Creekbed Road and Firebrand Drive

1 flagged

27704 Firebrand Dr, Castaic, CA  
91384, USA  
(34.457861199999996,  
-118.61993810000001)

**Use map locator to enter lat/long for this observation point.**

**Record time at observation point**

17 May 2024 8:45 AM PDT

**Record Wind Speed (mph)**

1.3

**Record Wind Direction**

S

**Have the weather conditions changed since last recorded?**

No

**Are you experiencing any odors**

Yes

**Description of Odor**

Landfill Gas

**Intensity of Odor**

2 - Light odor detected

**Are any corrective actions needed?**

Stop #24: Intersection of The Old Road and Live Oak Road

29487 The Old Rd, Castaic, CA  
91384, USA  
(34.4528639,  
-118.61626170000001)

**Use map locator to enter lat/long for this observation point.**

**Record time at observation point**

17 May 2024 7:42 AM PDT

<b>Record Wind Speed (mph)</b>	1.6
<b>Record Wind Direction</b>	E
<b>Have the weather conditions changed since last recorded?</b>	No
<b>Are you experiencing any odors</b>	No
Stop #25: Intersection of Live Oak Road and Hidden Trail Road	
<b>Use map locator to enter lat/long for this observation point.</b>	27656 Buckskin Dr, Castaic, CA 91384, USA (34.45030940000001, -118.61794409999999)
<b>Record time at observation point</b>	17 May 2024 7:45 AM PDT
<b>Record Wind Speed (mph)</b>	1.8
<b>Record Wind Direction</b>	SE
<b>Have the weather conditions changed since last recorded?</b>	No
<b>Are you experiencing any odors</b>	No
Stop #26: Intersection of Live Oak Elementary School at Saddleridge Way	
<b>Use map locator to enter lat/long for this observation point.</b>	27720 Saddleridge Way, Castaic, CA 91384, USA (34.4498617, -118.6194399)
<b>Record time at observation point</b>	17 May 2024 7:47 AM PDT
<b>Record Wind Speed (mph)</b>	0
<b>Have the weather conditions changed since last recorded?</b>	No
<b>Are you experiencing any odors</b>	No
Stop #27: Intersection of Rangewood Road and Buckskin Drive	
<b>Use map locator to enter lat/long for this observation point.</b>	29203 Saddleridge Way, Castaic, CA 91384, USA (34.4492799, -118.62036769999999)
<b>Record time at observation point</b>	17 May 2024 7:48 AM PDT
<b>Record Wind Speed (mph)</b>	2.2

<b>Record Wind Direction</b>	SE		
<b>Have the weather conditions changed since last recorded?</b>	No		
<b>Are you experiencing any odors</b>	No		
Stop #28: Intersection of Quincy Street and Cambridge Avenue			
	2 flagged		
<b>Use map locator to enter lat/long for this observation point.</b>	27803 Quincy St, Castaic, CA 91384, USA (34.453016399999996, -118.62001029999998)		
<b>Record time at observation point</b>	17 May 2024 8:30 AM PDT		
<b>Record Wind Speed (mph)</b>	2.0		
<b>Record Wind Direction</b>	SW		
<b>Have the weather conditions changed since last recorded?</b>	No		
<b>Are you experiencing any odors</b>	Yes		
<b>Description of Odor</b>	<table border="1"> <tr> <td>Other</td> <td>Landfill Gas</td> </tr> </table>	Other	Landfill Gas
Other	Landfill Gas		
<b>Describe "Other" Odor</b>	Chemical citrus odor		
<b>Intensity of Odor</b>	3 - Moderate Odor		
<b>Are any corrective actions needed?</b>	No		
Stop #29: Intersection of Hasley Canyon Road and Commerce Center Drive (Santa Clarita Valley International School & Playmakers Preschool)			
<b>Use map locator to enter lat/long for this observation point.</b>	28050 Hasley Canyon Rd, Castaic, CA 91384, USA (34.4509472, -118.6247111)		
<b>Record time at observation point</b>	17 May 2024 7:38 AM PDT		
<b>Record Wind Speed (mph)</b>	0.7		
<b>Record Wind Direction</b>	S		
<b>Have the weather conditions changed since last recorded?</b>	No		
<b>Are you experiencing any odors</b>	No		

Stop #30: Intersection of Commerce Center Drive and Witherspoon Parkway

2 flagged

Use map locator to enter lat/long for this observation point.

Commerce Center Dr &  
Witherspoon Pky, California  
91355, USA  
(34.445074999999996,  
-118.62639800000001)

Record time at observation point

17 May 2024 7:35 AM PDT

Record Wind Speed (mph)

0.4

Record Wind Direction

W

Have the weather conditions changed since last recorded?

No

Are you experiencing any odors

Yes

Description of Odor

Landfill Gas

Intensity of Odor

3 - Moderate Odor

Are any corrective actions needed?

Stop #31: Intersection of Franklin Parkway and driveway leading to the United States Postal Service

Use map locator to enter lat/long for this observation point.

28000 Franklin Pkwy, Valencia, CA  
91355, USA  
(34.4342441, -118.6279527)

Record time at observation point

17 May 2024 7:33 AM PDT

Record Wind Speed (mph)

2.0

Record Wind Direction

W

Have the weather conditions changed since last recorded?

No

Are you experiencing any odors

No

Stop #32: Intersection of Henry Mayo Drive and Cambridge View Drive, leading into the Valencia Travel Village RV Resort

1 flagged

Use map locator to enter lat/long for this observation point.

Cambridge View Dr, Valencia, CA  
91355, USA  
(34.429592, -118.624779)

Record time at observation point

17 May 2024 7:29 AM PDT

<b>Record Wind Speed (mph)</b>	4.0
<b>Record Wind Direction</b>	W
<b>Have the weather conditions changed since last recorded?</b>	No
<b>Are you experiencing any odors</b>	Yes
<b>Description of Odor</b>	Other
<b>Describe "Other" Odor</b>	Septic tank
<b>Intensity of Odor</b>	2 - Light odor detected
<b>Are any corrective actions needed?</b>	No
Odor Compliance with Stipulated Order for Abatement	
<b>At 3 or more stops have you recorded any Landfill Odor Intensity of 3 (3 - Moderate Odor) or higher?</b>	No

**Recorder Signature**



Julian Jenkins  
17 May 2024 9:35 AM PDT

---

**Upon completion of this patrol, please check the box to trigger necessary notifications.**

---





# 4050 - Chiquita Odor Patrol Template

Complete

<b>Score</b>	3 / 3 (100%)	<b>Flagged items</b>	25	<b>Actions</b>	0
--------------	--------------	----------------------	----	----------------	---

Conducted on

18 May 2024 6:58 AM PDT

Prepared by

Julian Jenkins

If the name of the person conducting the Patrol does not appear above, please enter it here:

What type of patrol is this?

Regular Patrol

Weather Conditions at the time of patrol.

Cloudy

Temperature at time of Patrol

59°F  
Should be between -50°F to 125°F

I acknowledge that I have not visited the working face or other on-site areas where exposed trash or landfill odors such as, but not limited to landfill gas odors, refuse or refuse contaminated material odors, or landfill liquids/landfill leachate odors exist within four hours prior to conducting this odor surveillance.



I acknowledge that I will assess each Patrol Stop while standing outside of the vehicle.



**Flagged items**

25 flagged

Odor Patrol Stops / Stop #3: Intersection of Lincoln Avenue and Jackson Street

**Are you experiencing any odors**

Yes

Odor Patrol Stops / Stop #3: Intersection of Lincoln Avenue and Jackson Street

**Intensity of Odor**

4 -Strong Odor

Odor Patrol Stops / Stop #4: Intersection of Buchanan Way and Chiquito Canyon Road

**Are you experiencing any odors**

Yes

Odor Patrol Stops / Stop #5: Intersection of Lincoln Avenue and Harding Avenue

**Are you experiencing any odors**

Yes

Odor Patrol Stops / Stop #6: Intersection of Chiquito Canyon Road and San Martinez Road

**Are you experiencing any odors**

Yes

Odor Patrol Stops / Stop #6: Intersection of Chiquito Canyon Road and San Martinez Road

**Intensity of Odor**

3 - Moderate Odor

Odor Patrol Stops / Stop #7: Intersection of San Martinez Road and Morningside Drive

**Are you experiencing any odors**

Yes

Odor Patrol Stops / Stop #8: Intersection of Lexington Drive and Morningside Drive

**Are you experiencing any odors**

Yes

Odor Patrol Stops / Stop #9: Intersection of Val Verde Road and Trellis Road

**Are you experiencing any odors**

Yes

Odor Patrol Stops / Stop #10: Intersection of San Martinez Road and Euclid Ave.

**Are you experiencing any odors**

Yes

Odor Patrol Stops / Stop #11: Intersection of San Martinez Road and Keningston Road

**Are you experiencing any odors**

Yes

Odor Patrol Stops / Stop #12: Intersection of Hunstock Street and Windsor Road

**Are you experiencing any odors**

Yes

Odor Patrol Stops / Stop #12: Intersection of Hunstock Street and Windsor Road

**Intensity of Odor**

3 - Moderate Odor

Odor Patrol Stops / Stop #13: Intersection of Del Valle Road and Silver Street

**Are you experiencing any odors**

Yes

Odor Patrol Stops / Stop #13: Intersection of Del Valle Road and Silver Street

**Intensity of Odor**

3 - Moderate Odor

Odor Patrol Stops / Stop #14: Intersection of Del Valle Road and Hasley Canyon Road

<b>Are you experiencing any odors</b>	Yes
Odor Patrol Stops / Stop #15: Intersection of Hasley Canyon Road and Gibraltar Lane	
<b>Are you experiencing any odors</b>	Yes
Odor Patrol Stops / Stop #16: Intersection of Gibraltar Lane and Alton Way	
<b>Are you experiencing any odors</b>	Yes
Odor Patrol Stops / Stop #17: Intersection of Castlebury Place and Picadilly Place	
<b>Are you experiencing any odors</b>	Yes
Odor Patrol Stops / Stop #18: Intersection of Gibraltar Lane and Springvale Lane	
<b>Are you experiencing any odors</b>	Yes
Odor Patrol Stops / Stop #22: Intersection of Hillcrest Parkway and Park Vista Drive at Castaic Elementary School	
<b>Are you experiencing any odors</b>	Yes
Odor Patrol Stops / Stop #29: Intersection of Hasley Canyon Road and Commerce Center Drive (Santa Clarita Valley International School & Playmakers Preschool)	
<b>Are you experiencing any odors</b>	Yes
Odor Patrol Stops / Stop #32: Intersection of Henry Mayo Drive and Cambridge View Drive, leading into the Valencia Travel Village RV Resort	
<b>Are you experiencing any odors</b>	Yes
Odor Patrol Stops / Stop #32: Intersection of Henry Mayo Drive and Cambridge View Drive, leading into the Valencia Travel Village RV Resort	
<b>Intensity of Odor</b>	3 - Moderate Odor
Odor Patrol Stops / Odor Compliance with Stipulated Order for Abatement	
<b>At 3 or more stops have you recorded any Landfill Odor Intensity of 3 (3 - Moderate Odor) or higher?</b>	Yes

**Odor Patrol Stops**

25 flagged

Stop #1: Chiquito Canyon Road and Driveway leading to the LA County Fire's Del Valle Regional Training Center

**Use map locator to enter lat/long for this observation point.**28101 Chiquito Canyon Rd,  
Castaic, CA 91384, USA  
(34.4317609, -118.6589423)**Record time at observation point**

18 May 2024 7:04 AM PDT

**Record Wind Speed (mph)**

1.1

**Record Wind Direction**

S

**Have the weather conditions changed since start of patrol?**

No

**Are you experiencing any odors**

No

Stop #2: Intersection of Chiquito Canyon Road and Lincoln Avenue

**Use map locator to enter lat/long for this observation point.**Chiquito Canyon Rd & Lincoln Ave,  
California 91355, USA  
(34.437901, -118.658324)**Record time at observation point**

18 May 2024 7:06 AM PDT

**Record Wind Speed (mph)**

3.1

**Record Wind Direction**

S

**Have the weather conditions changed since last recorded?**

No

**Are you experiencing any odors**

No

Stop #3: Intersection of Lincoln Avenue and Jackson Street

2 flagged

**Use map locator to enter lat/long for this observation point.**28611 Lincoln Ave, Val Verde, CA  
91384, USA  
(34.4398361, -118.656019)**Record time at observation point**

18 May 2024 7:07 AM PDT

**Record Wind Speed (mph)**

1.3

**Record Wind Direction**

S

**Have the weather conditions changed since last recorded?**

No

<b>Are you experiencing any odors</b>	Yes
<b>Description of Odor</b>	Landfill Gas
<b>Intensity of Odor</b>	4 -Strong Odor
<b>Are any corrective actions needed?</b>	
Stop #4: Intersection of Buchanan Way and Chiquito Canyon Road	1 flagged
<b>Use map locator to enter lat/long for this observation point.</b>	28703 Chiquito Canyon Rd, Castaic, CA 91384, USA (34.441859799999996, -118.6573111)
<b>Record time at observation point</b>	18 May 2024 7:11 AM PDT
<b>Record Wind Speed (mph)</b>	0.9
<b>Record Wind Direction</b>	S
<b>Have the weather conditions changed since last recorded?</b>	No
<b>Are you experiencing any odors</b>	Yes
<b>Description of Odor</b>	Landfill Gas
<b>Intensity of Odor</b>	2 - Light odor detected
<b>Are any corrective actions needed?</b>	
Stop #5: Intersection of Lincoln Avenue and Harding Avenue	1 flagged
<b>Use map locator to enter lat/long for this observation point.</b>	11629 Daleside Ave, Hawthorne, CA 90250, USA (34.443070999999996, -118.655496)
<b>Record time at observation point</b>	18 May 2024 7:09 AM PDT
<b>Record Wind Speed (mph)</b>	1.3
<b>Record Wind Direction</b>	SW
<b>Have the weather conditions changed since last recorded?</b>	No
<b>Are you experiencing any odors</b>	Yes
<b>Description of Odor</b>	Landfill Gas

**Intensity of Odor** 2 - Light odor detected

**Are any corrective actions needed?**

Stop #6: Intersection of Chiquito Canyon Road and San Martinez Road 2 flagged

**Use map locator to enter lat/long for this observation point.** 30006 San Martinez Rd, Val Verde, CA 91384, USA (34.444958299999996, -118.6580404)

**Record time at observation point** 18 May 2024 7:14 AM PDT

**Record Wind Speed (mph)** 2.2

**Record Wind Direction** SW

**Have the weather conditions changed since last recorded?** No

**Are you experiencing any odors** Yes

**Description of Odor** Landfill Gas Other

**Describe "Other" Odor** Pungent flower blossoms

**Intensity of Odor** 3 - Moderate Odor

**Are any corrective actions needed?**

Stop #7: Intersection of San Martinez Road and Morningside Drive 1 flagged

**Use map locator to enter lat/long for this observation point.** (34.4463132, -118.6612148)

**Record time at observation point** 18 May 2024 7:16 AM PDT

**Record Wind Speed (mph)** 0.9

**Record Wind Direction** N

**Have the weather conditions changed since last recorded?** No

**Are you experiencing any odors** Yes

**Description of Odor** Landfill Gas

<b>Intensity of Odor</b>	2 - Light odor detected
--------------------------	-------------------------

**Are any corrective actions needed?**

Stop #8: Intersection of Lexington Drive and Morningside Drive	1 flagged
--	-----------

<b>Use map locator to enter lat/long for this observation point.</b>	(34.4483801, -118.6607046)
--	----------------------------

<b>Record time at observation point</b>	18 May 2024 7:17 AM PDT
---	-------------------------

<b>Record Wind Speed (mph)</b>	0.9
--------------------------------	-----

<b>Record Wind Direction</b>	S
------------------------------	---

<b>Have the weather conditions changed since last recorded?</b>	No
---	----

<b>Are you experiencing any odors</b>	Yes
---------------------------------------	-----

<b>Description of Odor</b>	Landfill Gas
----------------------------	--------------

<b>Intensity of Odor</b>	1 - Very light odor detected
--------------------------	------------------------------

**Are any corrective actions needed?**

Stop #9: Intersection of Val Verde Road and Trellis Road	1 flagged
--	-----------

<b>Use map locator to enter lat/long for this observation point.</b>	(34.4481309, -118.662845)
--	---------------------------

<b>Record time at observation point</b>	18 May 2024 7:20 AM PDT
---	-------------------------

<b>Record Wind Speed (mph)</b>	0
--------------------------------	---

<b>Have the weather conditions changed since last recorded?</b>	No
---	----

<b>Are you experiencing any odors</b>	Yes
---------------------------------------	-----

<b>Description of Odor</b>	Landfill Gas
----------------------------	--------------

<b>Intensity of Odor</b>	1 - Very light odor detected
--------------------------	------------------------------

**Are any corrective actions needed?**

Stop #10: Intersection of San Martinez Road and Euclid Ave.	1 flagged
---	-----------

<b>Use map locator to enter lat/long for this observation point.</b>	(34.447765, -118.6659238)
--	---------------------------

<b>Record time at observation point</b>	18 May 2024 7:21 AM PDT
---	-------------------------

Record Wind Speed (mph)	2.0		
Record Wind Direction	SE		
Have the weather conditions changed since last recorded?	No		
Are you experiencing any odors	Yes		
Description of Odor	<table border="1"> <tr> <td>Landfill Gas</td> <td>Other</td> </tr> </table>	Landfill Gas	Other
Landfill Gas	Other		
Describe "Other" Odor	Car exhaust		
Intensity of Odor	2 - Light odor detected		
Are any corrective actions needed?			
Stop #11: Intersection of San Martinez Road and Keningston Road	1 flagged		
Use map locator to enter lat/long for this observation point.	30703 San Martinez Rd, Castaic, CA 91384, USA (34.448692199999996, -118.6712099)		
Record time at observation point	18 May 2024 7:24 AM PDT		
Record Wind Speed (mph)	2.0		
Record Wind Direction	NE		
Have the weather conditions changed since last recorded?	No		
Are you experiencing any odors	Yes		
Description of Odor	Landfill Gas		
Intensity of Odor	1 - Very light odor detected		
Are any corrective actions needed?			
Stop #12: Intersection of Hunstock Street and Windsor Road	2 flagged		
Use map locator to enter lat/long for this observation point.	(34.4459967, -118.6494367)		
Record time at observation point	18 May 2024 7:30 AM PDT		
Record Wind Speed (mph)	2.5		



Record Wind Direction	S
Have the weather conditions changed since last recorded?	No
Are you experiencing any odors	Yes
Description of Odor	Landfill Gas
Intensity of Odor	3 - Moderate Odor
<b>Are any corrective actions needed?</b>	
Stop #13: Intersection of Del Valle Road and Silver Street	2 flagged
Use map locator to enter lat/long for this observation point.	(34.4486566, -118.6552757)
Record time at observation point	18 May 2024 7:33 AM PDT
Record Wind Speed	2.2
Record Wind Direction	SW
Have the weather conditions changed since last recorded?	No
Are you experiencing any odors	Yes
Description of Odor	Landfill Gas
Intensity of Odor	3 - Moderate Odor
<b>Are any corrective actions needed?</b>	
Stop #14: Intersection of Del Valle Road and Hasley Canyon Road	1 flagged
Use map locator to enter lat/long for this observation point.	Del Valle Rd & Hasley Canyon Rd, Hasley Canyon, CA 91384, USA (34.456818999999996, -118.64180300000001)
Record time at observation point	18 May 2024 7:37 AM PDT
Record Wind Speed (mph)	0.2
Record Wind Direction	SE
Have the weather conditions changed since last recorded?	No
Are you experiencing any odors	Yes

<b>Description of Odor</b>	Landfill Gas	Landfill Chemical
<b>Intensity of Odor</b>	2 - Light odor detected	
<b>Are any corrective actions needed?</b>		
Stop #15: Intersection of Hasley Canyon Road and Gibraltar Lane	1 flagged	
<b>Use map locator to enter lat/long for this observation point.</b>	28579 Gibraltar Ln, Castaic, CA 91384, USA (34.4551702, -118.63360240000002)	
<b>Record time at observation point</b>	18 May 2024 7:40 AM PDT	
<b>Record Wind Speed (mph)</b>	1.6	
<b>Record Wind Direction</b>	E	
<b>Have the weather conditions changed since last recorded?</b>	No	
<b>Are you experiencing any odors</b>	Yes	
<b>Description of Odor</b>	Other	
<b>Describe "Other" Odor</b>	Musty odor	
<b>Intensity of Odor</b>	2 - Light odor detected	
<b>Are any corrective actions needed?</b>	No	
Stop #16: Intersection of Gibraltar Lane and Alton Way	1 flagged	
<b>Use map locator to enter lat/long for this observation point.</b>	28340 Alton Way, Castaic, CA 91384, USA (34.4547069, -118.630257)	
<b>Record time at observation point</b>	18 May 2024 7:42 AM PDT	
<b>Record Wind Speed (mph)</b>	1.3	
<b>Record Wind Direction</b>	S	
<b>Have the weather conditions changed since last recorded?</b>	No	
<b>Are you experiencing any odors</b>	Yes	

Description of Odor	Other
Describe "Other" Odor	Food
Intensity of Odor	1 - Very light odor detected
Are any corrective actions needed?	No
Stop #17: Intersection of Castlebury Place and Picadilly Place	1 flagged
Use map locator to enter lat/long for this observation point.	29732 Castlebury Pl, Castaic, CA 91384, USA (34.4539136, -118.62732229999999)
Record time at observation point	18 May 2024 7:45 AM PDT
Record Wind Speed (mph)	0
Have the weather conditions changed since last recorded?	No
Are you experiencing any odors	Yes
Description of Odor	Other
Describe "Other" Odor	Food
Intensity of Odor	1 - Very light odor detected
Are any corrective actions needed?	No
Stop #18: Intersection of Gibraltar Lane and Springvale Lane	1 flagged
Use map locator to enter lat/long for this observation point.	28257 Springvale Ln, Castaic, CA 91384, USA (34.4558953, -118.62825909999998)
Record time at observation point	18 May 2024 7:47 AM PDT
Record Wind Speed (mph)	1.1
Record Wind Direction	SW
Have the weather conditions changed since last recorded?	No
Are you experiencing any odors	Yes
Description of Odor	Landfill Gas

**Intensity of Odor**

1 - Very light odor detected

**Are any corrective actions needed?**

Stop #19: Intersection of Gibraltar Lane and Cambridge Avenue

**Use map locator to enter lat/long for this observation point.**

29823 Cambridge Ave, Castaic, CA  
91384, USA  
(34.457909799999996,  
-118.62704210000001)

**Record time at observation point**

18 May 2024 7:49 AM PDT

**Record Wind Speed (mph)**

1.6

**Record Wind Direction**

S

**Have the weather conditions changed since last recorded?**

No

**Are you experiencing any odors**

No

Stop #20: Intersection of Cambridge Avenue and Hasley Canyon Road

**Use map locator to enter lat/long for this observation point.**

9701 Creekbed Rd, Castaic, CA  
91384, USA  
(34.4555301, -118.6218167)

**Record time at observation point**

18 May 2024 7:51 AM PDT

**Record Wind Speed (mph)**

1.6

**Record Wind Direction**

S

**Have the weather conditions changed since last recorded?**

No

**Are you experiencing any odors**

No

Stop #21: Intersection of The Old Road and Hillcrest Parkway

**Use map locator to enter lat/long for this observation point.**

The Old Rd & Hillcrest Pky,  
California 91384, USA  
(34.470033,  
-118.61671299999998)

**Record time at observation point**

18 May 2024 8:01 AM PDT

**Record Wind Speed (mph)**

2.2

**Record Wind Direction**

SE

<b>Have the weather conditions changed since last recorded?</b>	No
<b>Are you experiencing any odors</b>	No
Stop #22: Intersection of Hillcrest Parkway and Park Vista Drive at Castaic Elementary School	1 flagged
<b>Use map locator to enter lat/long for this observation point.</b>	28332 Foothill Rd, Castaic, CA 91384, USA (34.471634099999996, -118.62992239999998)
<b>Record time at observation point</b>	18 May 2024 7:58 AM PDT
<b>Record Wind Speed (mph)</b>	0.4
<b>Record Wind Direction</b>	E
<b>Have the weather conditions changed since last recorded?</b>	No
<b>Are you experiencing any odors</b>	Yes
<b>Description of Odor</b>	Landfill Gas
<b>Intensity of Odor</b>	1 - Very light odor detected
<b>Are any corrective actions needed?</b>	
Stop #23: Intersection of Creekbed Road and Firebrand Drive	
<b>Use map locator to enter lat/long for this observation point.</b>	27704 Firebrand Dr, Castaic, CA 91384, USA (34.457861199999996, -118.61993810000001)
<b>Record time at observation point</b>	18 May 2024 7:53 AM PDT
<b>Record Wind Speed (mph)</b>	1.6
<b>Record Wind Direction</b>	S
<b>Have the weather conditions changed since last recorded?</b>	No
<b>Are you experiencing any odors</b>	No
Stop #24: Intersection of The Old Road and Live Oak Road	
<b>Use map locator to enter lat/long for this observation point.</b>	27602 Hartford Ave, Castaic, CA 91384, USA (34.453196, -118.61702079999998)

**Record time at observation point**

18 May 2024 8:04 AM PDT

**Record Wind Speed (mph)**

0.9

**Record Wind Direction**

S

**Have the weather conditions changed since last recorded?**

No

**Are you experiencing any odors**

No

Stop #25: Intersection of Live Oak Road and Hidden Trail Road

**Use map locator to enter lat/long for this observation point.**

27656 Buckskin Dr, Castaic, CA  
91384, USA  
(34.45030940000001,  
-118.61794409999999)

**Record time at observation point**

18 May 2024 8:05 AM PDT

**Record Wind Speed (mph)**

0

**Have the weather conditions changed since last recorded?**

No

**Are you experiencing any odors**

No

Stop #26: Intersection of Live Oak Elementary School at  
Saddleridge Way

**Use map locator to enter lat/long for this observation point.**

27734 Saddleridge Way, Castaic,  
CA 91384, USA  
(34.4497043,  
-118.61981619999997)

**Record time at observation point**

18 May 2024 8:07 AM PDT

**Record Wind Speed (mph)**

0

**Have the weather conditions changed since last recorded?**

No

**Are you experiencing any odors**

No

Stop #27: Intersection of Rangewood Road and Buckskin Drive

**Use map locator to enter lat/long for this observation point.**

29203 Saddleridge Way, Castaic,  
CA 91384, USA  
(34.4492799,  
-118.62036769999999)

**Record time at observation point**

18 May 2024 8:08 AM PDT

**Record Wind Speed (mph)**

0.7

<b>Record Wind Direction</b>	S
<b>Have the weather conditions changed since last recorded?</b>	No
<b>Are you experiencing any odors</b>	No
Stop #28: Intersection of Quincy Street and Cambridge Avenue	
<b>Use map locator to enter lat/long for this observation point.</b>	27803 Quincy St, Castaic, CA 91384, USA (34.453016399999996, -118.62001029999998)
<b>Record time at observation point</b>	18 May 2024 8:16 AM PDT
<b>Record Wind Speed (mph)</b>	0
<b>Have the weather conditions changed since last recorded?</b>	No
<b>Are you experiencing any odors</b>	No
Stop #29: Intersection of Hasley Canyon Road and Commerce Center Drive (Santa Clarita Valley International School & Playmakers Preschool)	
<b>Use map locator to enter lat/long for this observation point.</b>	28050 Hasley Canyon Rd, Castaic, CA 91384, USA (34.4509472, -118.6247111)
<b>Record time at observation point</b>	18 May 2024 8:18 AM PDT
<b>Record Wind Speed (mph)</b>	1.8
<b>Record Wind Direction</b>	SE
<b>Have the weather conditions changed since last recorded?</b>	No
<b>Are you experiencing any odors</b>	Yes
<b>Description of Odor</b>	Other
<b>Describe "Other" Odor</b>	Car exhaust
<b>Intensity of Odor</b>	1 - Very light odor detected
<b>Are any corrective actions needed?</b>	No
Stop #30: Intersection of Commerce Center Drive and Witherspoon Parkway	

Use map locator to enter lat/long for this observation point.

29011 Witherspoon Pkwy,  
Valencia, CA 91355, USA  
(34.445682,  
-118.62720999999999)

Record time at observation point

18 May 2024 8:21 AM PDT

Record Wind Speed (mph)

2.5

Record Wind Direction

NE

Have the weather conditions changed since last recorded?

No

Are you experiencing any odors

No

Stop #31: Intersection of Franklin Parkway and driveway leading to the United States Postal Service

Use map locator to enter lat/long for this observation point.

28000 Franklin Pkwy, Valencia, CA  
91355, USA  
(34.4342723, -118.6280004)

Record time at observation point

18 May 2024 8:24 AM PDT

Record Wind Speed (mph)

0.9

Record Wind Direction

SW

Have the weather conditions changed since last recorded?

No

Are you experiencing any odors

No

Stop #32: Intersection of Henry Mayo Drive and Cambridge View Drive, leading into the Valencia Travel Village RV Resort

2 flagged

Use map locator to enter lat/long for this observation point.

27977-27991 CA-126, Castaic, CA  
91384, USA  
(34.429598399999996,  
-118.62555839999999)

Record time at observation point

18 May 2024 8:28 AM PDT

Record Wind Speed (mph)

1.3

Record Wind Direction

S

Have the weather conditions changed since last recorded?

No

Are you experiencing any odors

Yes

Description of Odor

Other



**Describe "Other" Odor**

Burnt rubber, diesel exhaust

**Intensity of Odor**

3 - Moderate Odor

**Are any corrective actions needed?**

No

Odor Compliance with Stipulated Order for Abatement

1 flagged

**At 3 or more stops have you recorded any Landfill Odor Intensity of 3 (3 - Moderate Odor) or higher?**

Yes

By selecting Yes to the above question, the landfill operating staff will automatically be notified immediately via email of this response. Upon receiving such notification, Chiquita shall review and modify as appropriate fan placement, and conduct a visual inspection of the Reaction Area to assess, and address as needed, any cracks in the surface of the area.

**Recorder Signature**



Julian Jenkins  
18 May 2024 8:29 AM PDT

---

**Upon completion of this patrol, please check the box to trigger necessary notifications.**

# 4050 - Chiquita Odor Patrol Template

Complete

<b>Score</b>	3 / 3 (100%)	<b>Flagged items</b>	1	<b>Actions</b>	0
<b>Conducted on</b>	20 May 2024 4:43 PM PDT				
<b>Prepared by</b>	Chiquita Landfill				
<b>If the name of the person conducting the Patrol does not appear above, please enter it here:</b>	Adrian and Isaac				
<b>What type of patrol is this?</b>	Regular Patrol				
<b>Weather Conditions at the time of patrol.</b>	Sunny				
<b>Temperature at time of Patrol</b>	70°F Should be between -50°F to 125°F				
<b>I acknowledge that I have not visited the working face or other on-site areas where exposed trash or landfill odors such as, but not limited to landfill gas odors, refuse or refuse contaminated material odors, or landfill liquids/landfill leachate odors exist within four hours prior to conducting this odor surveillance.</b>	<input checked="" type="checkbox"/>				
<b>I acknowledge that I will assess each Patrol Stop while standing outside of the vehicle.</b>	<input checked="" type="checkbox"/>				

**Flagged items**

1 flagged

Odor Patrol Stops / Stop #30: Intersection of Commerce Center Drive and Witherspoon Parkway

**Are you experiencing any odors**

Yes

**Odor Patrol Stops**

1 flagged

Stop #1: Chiquito Canyon Road and Driveway leading to the LA County Fire's Del Valle Regional Training Center

**Use map locator to enter lat/long for this observation point.**28101 Chiquito Canyon Rd,  
Castaic, CA 91384, USA  
(34.4326853, -118.6590276)**Record time at observation point**

20 May 2024 4:47 PM PDT

**Record Wind Speed (mph)**

2.2

**Record Wind Direction**

S

**Have the weather conditions changed since start of patrol?**

No

**Are you experiencing any odors**

No

Stop #2: Intersection of Chiquito Canyon Road and Lincoln Avenue

**Use map locator to enter lat/long for this observation point.**28464 Chiquito Canyon Rd,  
Castaic, CA 91384, USA  
(34.438305899999996,  
-118.65799469999999)**Record time at observation point**

20 May 2024 4:48 PM PDT

**Record Wind Speed (mph)**

2.2

**Record Wind Direction**

N

**Have the weather conditions changed since last recorded?**

No

**Are you experiencing any odors**

No

Stop #3: Intersection of Lincoln Avenue and Jackson Street

**Use map locator to enter lat/long for this observation point.**28543 Lincoln Ave, Castaic, CA  
91384, USA  
(34.4395774, -118.6561263)**Record time at observation point**

20 May 2024 4:49 PM PDT

**Record Wind Speed (mph)**

6.3

**Record Wind Direction**

NE

**Have the weather conditions changed since last recorded?**

No

<b>Are you experiencing any odors</b>	No
Stop #4: Intersection of Buchanan Way and Chiquito Canyon Road	
<b>Use map locator to enter lat/long for this observation point.</b>	28703 Chiquito Canyon Rd, Castaic, CA 91384, USA (34.441859799999996, -118.6573111)
<b>Record time at observation point</b>	20 May 2024 4:51 PM PDT
<b>Record Wind Speed (mph)</b>	3.6
<b>Record Wind Direction</b>	S
<b>Have the weather conditions changed since last recorded?</b>	No
<b>Are you experiencing any odors</b>	No
Stop #5: Intersection of Lincoln Avenue and Harding Avenue	
<b>Use map locator to enter lat/long for this observation point.</b>	11629 Daleside Ave, Hawthorne, CA 90250, USA (34.443070999999996, -118.655496)
<b>Record time at observation point</b>	20 May 2024 4:50 PM PDT
<b>Record Wind Speed (mph)</b>	5.8
<b>Record Wind Direction</b>	NE
<b>Have the weather conditions changed since last recorded?</b>	No
<b>Are you experiencing any odors</b>	No
Stop #6: Intersection of Chiquito Canyon Road and San Martinez Road	
<b>Use map locator to enter lat/long for this observation point.</b>	(34.4449673, -118.6576181)
<b>Record time at observation point</b>	20 May 2024 4:52 PM PDT
<b>Record Wind Speed (mph)</b>	1.3
<b>Record Wind Direction</b>	N
<b>Have the weather conditions changed since last recorded?</b>	No

<b>Are you experiencing any odors</b>	No
Stop #7: Intersection of San Martinez Road and Morningside Drive	
<b>Use map locator to enter lat/long for this observation point.</b>	(34.4465385, -118.6611684)
<b>Record time at observation point</b>	20 May 2024 4:53 PM PDT
<b>Record Wind Speed (mph)</b>	1.3
<b>Record Wind Direction</b>	S
<b>Have the weather conditions changed since last recorded?</b>	No
<b>Are you experiencing any odors</b>	No
Stop #8: Intersection of Lexington Drive and Morningside Drive	
<b>Use map locator to enter lat/long for this observation point.</b>	(34.4483262, -118.6606939)
<b>Record time at observation point</b>	20 May 2024 4:54 PM PDT
<b>Record Wind Speed (mph)</b>	6.5
<b>Record Wind Direction</b>	NE
<b>Have the weather conditions changed since last recorded?</b>	No
<b>Are you experiencing any odors</b>	No
Stop #9: Intersection of Val Verde Road and Trellis Road	
<b>Use map locator to enter lat/long for this observation point.</b>	(34.4480085, -118.6628603)
<b>Record time at observation point</b>	20 May 2024 4:55 PM PDT
<b>Record Wind Speed (mph)</b>	3.1
<b>Record Wind Direction</b>	N
<b>Have the weather conditions changed since last recorded?</b>	No
<b>Are you experiencing any odors</b>	No
Stop #10: Intersection of San Martinez Road and Euclid Ave.	
<b>Use map locator to enter lat/long for this observation point.</b>	(34.4476815, -118.6658702)

Record time at observation point

20 May 2024 4:57 PM PDT

Record Wind Speed (mph)

6.2

Record Wind Direction

E

Have the weather conditions changed since last recorded?

No

Are you experiencing any odors

No

Stop #11: Intersection of San Martinez Road and Keningston Road

30646 San Martinez Rd, Castaic,  
CA 91384, USA  
(34.448223299999995,  
-118.67069649999999)

Use map locator to enter lat/long for this observation point.

Record time at observation point

20 May 2024 4:58 PM PDT

Record Wind Speed (mph)

5

Record Wind Direction

E

Have the weather conditions changed since last recorded?

No

Are you experiencing any odors

No

Stop #12: Intersection of Hunstock Street and Windsor Road

Use map locator to enter lat/long for this observation point.

(34.4460479, -118.6494729)

Record time at observation point

20 May 2024 5:02 PM PDT

Record Wind Speed (mph)

2.5

Record Wind Direction

NE

Have the weather conditions changed since last recorded?

No

Are you experiencing any odors

No

Stop #13: Intersection of Del Valle Road and Silver Street

Use map locator to enter lat/long for this observation point.

(34.4486641, -118.655219)

Record time at observation point

20 May 2024 5:04 PM PDT

Record Wind Speed

3.6



<b>Record Wind Direction</b>	NE
<b>Have the weather conditions changed since last recorded?</b>	No
<b>Are you experiencing any odors</b>	No
Stop #14: Intersection of Del Valle Road and Hasley Canyon Road	
<b>Use map locator to enter lat/long for this observation point.</b>	(34.4567306, -118.6416817)
<b>Record time at observation point</b>	20 May 2024 5:06 PM PDT
<b>Record Wind Speed (mph)</b>	7.8
<b>Record Wind Direction</b>	NE
<b>Have the weather conditions changed since last recorded?</b>	No
<b>Are you experiencing any odors</b>	No
Stop #15: Intersection of Hasley Canyon Road and Gibraltar Lane	
<b>Use map locator to enter lat/long for this observation point.</b>	(34.455094, -118.6334269)
<b>Record time at observation point</b>	20 May 2024 5:07 PM PDT
<b>Record Wind Speed (mph)</b>	5.8
<b>Record Wind Direction</b>	NE
<b>Have the weather conditions changed since last recorded?</b>	No
<b>Are you experiencing any odors</b>	No
Stop #16: Intersection of Gibraltar Lane and Alton Way	
<b>Use map locator to enter lat/long for this observation point.</b>	28340 Alton Way, Castaic, CA 91384, USA (34.4547069, -118.630257)
<b>Record time at observation point</b>	20 May 2024 5:08 PM PDT
<b>Record Wind Speed (mph)</b>	11.8
<b>Record Wind Direction</b>	NE
<b>Have the weather conditions changed since last recorded?</b>	No

<b>Are you experiencing any odors</b>	No
Stop #17: Intersection of Castlebury Place and Picadilly Place	
<b>Use map locator to enter lat/long for this observation point.</b>	(34.453767, -118.6275675)
<b>Record time at observation point</b>	20 May 2024 5:09 PM PDT
<b>Record Wind Speed (mph)</b>	3.8
<b>Record Wind Direction</b>	N
<b>Have the weather conditions changed since last recorded?</b>	No
<b>Are you experiencing any odors</b>	No
Stop #18: Intersection of Gibraltar Lane and Springvale Lane	
<b>Use map locator to enter lat/long for this observation point.</b>	(34.4559338, -118.6284609)
<b>Record time at observation point</b>	20 May 2024 5:11 PM PDT
<b>Record Wind Speed (mph)</b>	4.8
<b>Record Wind Direction</b>	NE
<b>Have the weather conditions changed since last recorded?</b>	No
<b>Are you experiencing any odors</b>	No
Stop #19: Intersection of Gibraltar Lane and Cambridge Avenue	
<b>Use map locator to enter lat/long for this observation point.</b>	28003 Gibraltar Ln, Castaic, CA 91384, USA (34.4583437, -118.62700379999998)
<b>Record time at observation point</b>	20 May 2024 5:11 PM PDT
<b>Record Wind Speed (mph)</b>	3.6
<b>Record Wind Direction</b>	NE
<b>Have the weather conditions changed since last recorded?</b>	No
<b>Are you experiencing any odors</b>	No
Stop #20: Intersection of Cambridge Avenue and Hasley Canyon Road	

Use map locator to enter lat/long for this observation point.

29623 Cambridge Ave, Castaic, CA  
91384, USA  
(34.4552766, -118.6221527)

Record time at observation point

20 May 2024 5:13 PM PDT

Record Wind Speed (mph)

3.1

Record Wind Direction

SE

Have the weather conditions changed since last recorded?

No

Are you experiencing any odors

No

Stop #21: Intersection of The Old Road and Hillcrest Parkway

Use map locator to enter lat/long for this observation point.

27602 Hartford Ave, Castaic, CA  
91384, USA  
(34.453196,  
-118.61702079999998)

Record time at observation point

20 May 2024 5:17 PM PDT

Record Wind Speed (mph)

5.1

Record Wind Direction

N

Have the weather conditions changed since last recorded?

No

Are you experiencing any odors

No

Stop #22: Intersection of Hillcrest Parkway and Park Vista Drive  
at Castaic Elementary School

Use map locator to enter lat/long for this observation point.

Castaic Elementary School

Record time at observation point

20 May 2024 5:30 PM PDT

Record Wind Speed (mph)

3.6

Record Wind Direction

N

Have the weather conditions changed since last recorded?

No

Are you experiencing any odors

No

Stop #23: Intersection of Creekbed Road and Firebrand Drive

Use map locator to enter lat/long for this observation point.

29796 Creekbed Rd, Castaic, CA  
91384, USA

(34.4575992,  
-118.61958519999999)

**Record time at observation point**

20 May 2024 5:15 PM PDT

**Record Wind Speed (mph)**

1.8

**Record Wind Direction**

NE

**Have the weather conditions changed since last recorded?**

No

**Are you experiencing any odors**

No

Stop #24: Intersection of The Old Road and Live Oak Road

**Use map locator to enter lat/long for this observation point.**

27602 Hartford Ave, Castaic, CA  
91384, USA  
(34.453196,  
-118.61702079999998)

**Record time at observation point**

20 May 2024 5:17 PM PDT

**Record Wind Speed (mph)**

2.5

**Record Wind Direction**

N

**Have the weather conditions changed since last recorded?**

No

**Are you experiencing any odors**

No

Stop #25: Intersection of Live Oak Road and Hidden Trail Road

**Use map locator to enter lat/long for this observation point.**

27662 Buckskin Dr, Castaic, CA  
91384, USA  
(34.4501784, -118.6179979)

**Record time at observation point**

20 May 2024 5:18 PM PDT

**Record Wind Speed (mph)**

4.9

**Record Wind Direction**

N

**Have the weather conditions changed since last recorded?**

No

**Are you experiencing any odors**

No

Stop #26: Intersection of Live Oak Elementary School at  
Saddleridge Way

**Use map locator to enter lat/long for this observation point.**

27715 Saddleridge Way, Castaic,

CA 91384, USA  
(34.4504368,  
-118.62019730000002)

**Record time at observation point** 20 May 2024 5:19 PM PDT

**Record Wind Speed (mph)** 3.1

**Record Wind Direction** N

**Have the weather conditions changed since last recorded?** No

**Are you experiencing any odors** No

Stop #27: Intersection of Rangewood Road and Buckskin Drive

**Use map locator to enter lat/long for this observation point.** (34.449075, -118.6201912)

**Record time at observation point** 20 May 2024 5:19 PM PDT

**Record Wind Speed (mph)** 1.5

**Record Wind Direction** N

**Have the weather conditions changed since last recorded?** No

**Are you experiencing any odors** No

Stop #28: Intersection of Quincy Street and Cambridge Avenue

**Use map locator to enter lat/long for this observation point.** 27803 Quincy St, Castaic, CA  
91384, USA  
(34.453016399999996,  
-118.62001029999998)

**Record time at observation point** 20 May 2024 5:21 PM PDT

**Record Wind Speed (mph)** 1.1

**Record Wind Direction** N

**Have the weather conditions changed since last recorded?** No

**Are you experiencing any odors** No

Stop #29: Intersection of Hasley Canyon Road and Commerce Center Drive (Santa Clarita Valley International School & Playmakers Preschool)

**Use map locator to enter lat/long for this observation point.** (34.4511746, -118.6256284)

Record time at observation point

20 May 2024 5:23 PM PDT

Record Wind Speed (mph)

4.9

Record Wind Direction

N

Have the weather conditions changed since last recorded?

No

Are you experiencing any odors

No

Stop #30: Intersection of Commerce Center Drive and Witherspoon Parkway

1 flagged

Use map locator to enter lat/long for this observation point.

(34.4460058, -118.626413)

Record time at observation point

20 May 2024 5:24 PM PDT

Record Wind Speed (mph)

2.5

Record Wind Direction

N

Have the weather conditions changed since last recorded?

No

Are you experiencing any odors

Yes

Description of Odor

Landfill Gas

Intensity of Odor

2 - Light odor detected

Are any corrective actions needed?

No

Stop #31: Intersection of Franklin Parkway and driveway leading to the United States Postal Service

Use map locator to enter lat/long for this observation point.

28000 Franklin Pkwy, Valencia, CA  
91355, USA  
(34.4340462, -118.6284902)

Record time at observation point

20 May 2024 5:26 PM PDT

Record Wind Speed (mph)

1.1

Record Wind Direction

W

Have the weather conditions changed since last recorded?

No

Are you experiencing any odors

No

Stop #32: Intersection of Henry Mayo Drive and Cambridge

View Drive, leading into the Valencia Travel Village RV Resort

**Use map locator to enter lat/long for this observation point.**

Cambridge View Dr, Valencia, CA  
91355, USA  
(34.42958842851913,  
-118.624834343791)

**Record time at observation point**

20 May 2024 5:28 PM PDT

**Record Wind Speed (mph)**

7.1

**Record Wind Direction**

E

**Have the weather conditions changed since last recorded?**

No

**Are you experiencing any odors**

No

Odor Compliance with Stipulated Order for Abatement

**At 3 or more stops have you recorded any Landfill Odor Intensity of 3 (3 - Moderate Odor) or higher?**

No

**Recorder Signature**



Adrian mendoza  
20 May 2024 5:29 PM PDT

---

**Upon completion of this patrol, please check the box to trigger necessary notifications.**



# 4050 - Chiquita Odor Patrol Template

Complete

Score	3 / 3 (100%)	Flagged items	13	Actions	0
-------	--------------	---------------	----	---------	---

Conducted on

20 May 2024 7:18 AM PDT

Prepared by

Julian Jenkins

If the name of the person conducting the Patrol does not appear above, please enter it here:

What type of patrol is this?

Regular Patrol

Weather Conditions at the time of patrol.

Cloudy

Rain

Light drizzle

Amount of Precipitation in past 24 hours (in.)

0

Temperature at time of Patrol

53°F  
Should be between -50°F to 125°F

I acknowledge that I have not visited the working face or other on-site areas where exposed trash or landfill odors such as, but not limited to landfill gas odors, refuse or refuse contaminated material odors, or landfill liquids/landfill leachate odors exist within four hours prior to conducting this odor surveillance.



I acknowledge that I will assess each Patrol Stop while standing outside of the vehicle.



**Flagged items**

13 flagged

Odor Patrol Stops / Stop #4: Intersection of Buchanan Way and Chiquito Canyon Road

**Are you experiencing any odors**

Yes

Odor Patrol Stops / Stop #7: Intersection of San Martinez Road and Morningside Drive

**Are you experiencing any odors**

Yes

Odor Patrol Stops / Stop #9: Intersection of Val Verde Road and Trellis Road

**Are you experiencing any odors**

Yes

Odor Patrol Stops / Stop #14: Intersection of Del Valle Road and Hasley Canyon Road

**Are you experiencing any odors**

Yes

Odor Patrol Stops / Stop #14: Intersection of Del Valle Road and Hasley Canyon Road

**Intensity of Odor**

3 - Moderate Odor

Odor Patrol Stops / Stop #15: Intersection of Hasley Canyon Road and Gibraltar Lane

**Are you experiencing any odors**

Yes

Odor Patrol Stops / Stop #20: Intersection of Cambridge Avenue and Hasley Canyon Road

**Are you experiencing any odors**

Yes

Odor Patrol Stops / Stop #21: Intersection of The Old Road and Hillcrest Parkway

**Are you experiencing any odors**

Yes

Odor Patrol Stops / Stop #26: Intersection of Live Oak Elementary School at Saddleridge Way

**Are you experiencing any odors**

Yes

Odor Patrol Stops / Stop #27: Intersection of Rangewood Road and Buckskin Drive

**Are you experiencing any odors**

Yes

Odor Patrol Stops / Stop #28: Intersection of Quincy Street and Cambridge Avenue

**Are you experiencing any odors**

Yes

Odor Patrol Stops / Stop #29: Intersection of Hasley Canyon Road and Commerce Center Drive (Santa Clarita Valley International School &amp; Playmakers Preschool)

**Are you experiencing any odors**

Yes

Odor Patrol Stops / Stop #29: Intersection of Hasley Canyon Road and Commerce Center Drive (Santa Clarita Valley International School &amp; Playmakers Preschool)

**Intensity of Odor**

3 - Moderate Odor

**Odor Patrol Stops**

13 flagged

Stop #1: Chiquito Canyon Road and Driveway leading to the LA County Fire's Del Valle Regional Training Center

**Use map locator to enter lat/long for this observation point.**28101 Chiquito Canyon Rd,  
Castaic, CA 91384, USA  
(34.4317609, -118.6589423)**Record time at observation point**

20 May 2024 9:59 AM PDT

**Record Wind Speed (mph)**

2.5

**Record Wind Direction**

NW

**Have the weather conditions changed since start of patrol?**

No

**Are you experiencing any odors**

No

Stop #2: Intersection of Chiquito Canyon Road and Lincoln Avenue

**Use map locator to enter lat/long for this observation point.**Chiquito Canyon Rd & Lincoln Ave,  
California 91355, USA  
(34.437901, -118.658324)**Record time at observation point**

20 May 2024 9:57 AM PDT

**Record Wind Speed (mph)**

0.9

**Record Wind Direction**

S

**Have the weather conditions changed since last recorded?**

No

**Are you experiencing any odors**

No

Stop #3: Intersection of Lincoln Avenue and Jackson Street

**Use map locator to enter lat/long for this observation point.**28543 Lincoln Ave, Castaic, CA  
91384, USA  
(34.4395774, -118.6561263)**Record time at observation point**

20 May 2024 9:54 AM PDT

**Record Wind Speed (mph)**

1.8

**Record Wind Direction**

W

**Have the weather conditions changed since last recorded?**

No

<b>Are you experiencing any odors</b>	No
Stop #4: Intersection of Buchanan Way and Chiquito Canyon Road	1 flagged
<b>Use map locator to enter lat/long for this observation point.</b>	28703 Chiquito Canyon Rd, Castaic, CA 91384, USA (34.441859799999996, -118.6573111)
<b>Record time at observation point</b>	20 May 2024 9:49 AM PDT
<b>Record Wind Speed (mph)</b>	3.6
<b>Record Wind Direction</b>	W
<b>Have the weather conditions changed since last recorded?</b>	No
<b>Are you experiencing any odors</b>	Yes
<b>Description of Odor</b>	Other
<b>Describe "Other" Odor</b>	Rotting vegetation
<b>Intensity of Odor</b>	2 - Light odor detected
<b>Are any corrective actions needed?</b>	No
Stop #5: Intersection of Lincoln Avenue and Harding Avenue	
<b>Use map locator to enter lat/long for this observation point.</b>	28732 Lincoln Ave, Santa Clarita, CA 91384, USA (34.4426567, -118.65549200000001)
<b>Record time at observation point</b>	20 May 2024 9:51 AM PDT
<b>Record Wind Speed (mph)</b>	0.9
<b>Record Wind Direction</b>	SW
<b>Have the weather conditions changed since last recorded?</b>	No
<b>Are you experiencing any odors</b>	No
Stop #6: Intersection of Chiquito Canyon Road and San Martinez Road	
<b>Use map locator to enter lat/long for this observation point.</b>	(34.4450298, -118.6581366)

Record time at observation point

20 May 2024 9:47 AM PDT

Record Wind Speed (mph)

1.6

Record Wind Direction

NW

Have the weather conditions changed since last recorded?

No

Are you experiencing any odors

No

Stop #7: Intersection of San Martinez Road and Morningside Drive

1 flagged

Use map locator to enter lat/long for this observation point.

(34.4463449, -118.6613612)

Record time at observation point

20 May 2024 9:38 AM PDT

Record Wind Speed (mph)

2.7

Record Wind Direction

SW

Have the weather conditions changed since last recorded?

No

Are you experiencing any odors

Yes

Description of Odor

Other

Describe "Other" Odor

Urine

Intensity of Odor

1 - Very light odor detected

Are any corrective actions needed?

No

Stop #8: Intersection of Lexington Drive and Morningside Drive

Use map locator to enter lat/long for this observation point.

(34.4483497, -118.6607942)

Record time at observation point

20 May 2024 9:36 AM PDT

Record Wind Speed (mph)

3.3

Record Wind Direction

S

Have the weather conditions changed since last recorded?

No

Are you experiencing any odors

No

Stop #9: Intersection of Val Verde Road and Trellis Road

1 flagged

<b>Use map locator to enter lat/long for this observation point.</b>	(34.4481184, -118.6628861)
<b>Record time at observation point</b>	20 May 2024 9:34 AM PDT
<b>Record Wind Speed (mph)</b>	2.5
<b>Record Wind Direction</b>	S
<b>Have the weather conditions changed since last recorded?</b>	No
<b>Are you experiencing any odors</b>	Yes
<b>Description of Odor</b>	Other
<b>Describe "Other" odor</b>	Manure
<b>Intensity of Odor</b>	1 - Very light odor detected
<b>Are any corrective actions needed?</b>	No

Stop #10: Intersection of San Martinez Road and Euclid Ave.

<b>Use map locator to enter lat/long for this observation point.</b>	(34.4477796, -118.6658284)
<b>Record time at observation point</b>	20 May 2024 9:28 AM PDT
<b>Record Wind Speed (mph)</b>	1.6
<b>Record Wind Direction</b>	S
<b>Have the weather conditions changed since last recorded?</b>	No
<b>Are you experiencing any odors</b>	No

Stop #11: Intersection of San Martinez Road and Keningston Road

30702 San Martinez Rd, Castaic,  
CA 91384, USA  
(34.4482359, -118.6711303)

<b>Use map locator to enter lat/long for this observation point.</b>	(34.4482359, -118.6711303)
<b>Record time at observation point</b>	20 May 2024 9:31 AM PDT
<b>Record Wind Speed (mph)</b>	1.3
<b>Record Wind Direction</b>	W
<b>Have the weather conditions changed since last recorded?</b>	No

<b>Are you experiencing any odors</b>	No
Stop #12: Intersection of Hunstock Street and Windsor Road	
<b>Use map locator to enter lat/long for this observation point.</b>	(34.4460911, -118.6495489)
<b>Record time at observation point</b>	20 May 2024 9:23 AM PDT
<b>Record Wind Speed (mph)</b>	0
<b>Have the weather conditions changed since last recorded?</b>	No
<b>Are you experiencing any odors</b>	No
Stop #13: Intersection of Del Valle Road and Silver Street	
<b>Use map locator to enter lat/long for this observation point.</b>	(34.4484424, -118.6555071)
<b>Record time at observation point</b>	20 May 2024 9:20 AM PDT
<b>Record Wind Speed</b>	3.6
<b>Record Wind Direction</b>	SW
<b>Have the weather conditions changed since last recorded?</b>	No
<b>Are you experiencing any odors</b>	No
Stop #14: Intersection of Del Valle Road and Hasley Canyon Road	
	2 flagged
<b>Use map locator to enter lat/long for this observation point.</b>	Del Valle Rd & Hasley Canyon Rd, Hasley Canyon, CA 91384, USA (34.456818999999996, -118.64180300000001)
<b>Record time at observation point</b>	20 May 2024 9:17 AM PDT
<b>Record Wind Speed (mph)</b>	1.3
<b>Record Wind Direction</b>	W
<b>Have the weather conditions changed since last recorded?</b>	No
<b>Are you experiencing any odors</b>	Yes
<b>Description of Odor</b>	Other
<b>Describe "Other" Odor</b>	Manure

<b>Intensity of Odor</b>	3 - Moderate Odor
<b>Are any corrective actions needed?</b>	No
Stop #15: Intersection of Hasley Canyon Road and Gibraltar Lane	1 flagged
<b>Use map locator to enter lat/long for this observation point.</b>	(34.4551144, -118.6335445)
<b>Record time at observation point</b>	20 May 2024 9:15 AM PDT
<b>Record Wind Speed (mph)</b>	1.1
<b>Record Wind Direction</b>	W
<b>Have the weather conditions changed since last recorded?</b>	No
<b>Are you experiencing any odors</b>	Yes
<b>Description of Odor</b>	Other
<b>Describe "Other" Odor</b>	Chemical citrus odor
<b>Intensity of Odor</b>	2 - Light odor detected
<b>Are any corrective actions needed?</b>	No
Stop #16: Intersection of Gibraltar Lane and Alton Way	
<b>Use map locator to enter lat/long for this observation point.</b>	(34.4549468, -118.6302199)
<b>Record time at observation point</b>	20 May 2024 9:13 AM PDT
<b>Record Wind Speed (mph)</b>	2.7
<b>Record Wind Direction</b>	W
<b>Have the weather conditions changed since last recorded?</b>	No
<b>Are you experiencing any odors</b>	No
Stop #17: Intersection of Castlebury Place and Picadilly Place	
<b>Use map locator to enter lat/long for this observation point.</b>	(34.4538842, -118.6276813)
<b>Record time at observation point</b>	20 May 2024 9:11 AM PDT
<b>Record Wind Speed (mph)</b>	2.7



<b>Record Wind Direction</b>	S
<b>Have the weather conditions changed since last recorded?</b>	No
<b>Are you experiencing any odors</b>	No
Stop #18: Intersection of Gibraltar Lane and Springvale Lane	
<b>Use map locator to enter lat/long for this observation point.</b>	(34.455692, -118.6284893)
<b>Record time at observation point</b>	20 May 2024 9:09 AM PDT
<b>Record Wind Speed (mph)</b>	2.5
<b>Record Wind Direction</b>	W
<b>Have the weather conditions changed since last recorded?</b>	No
<b>Are you experiencing any odors</b>	No
Stop #19: Intersection of Gibraltar Lane and Cambridge Avenue	
<b>Use map locator to enter lat/long for this observation point.</b>	(34.43779388619517, -118.61521627753972)
<b>Record time at observation point</b>	20 May 2024 9:06 AM PDT
<b>Record Wind Speed (mph)</b>	1.3
<b>Record Wind Direction</b>	W
<b>Have the weather conditions changed since last recorded?</b>	No
<b>Are you experiencing any odors</b>	No
Stop #20: Intersection of Cambridge Avenue and Hasley Canyon Road	
	1 flagged
<b>Use map locator to enter lat/long for this observation point.</b>	9701 Creekbed Rd, Castaic, CA 91384, USA (34.4555301, -118.6218167)
<b>Record time at observation point</b>	20 May 2024 8:49 AM PDT
<b>Record Wind Speed (mph)</b>	1.3
<b>Record Wind Direction</b>	SW
<b>Have the weather conditions changed since last recorded?</b>	No

<b>Are you experiencing any odors</b>	Yes
<b>Description of Odor</b>	Other
<b>Describe "Other" Odor</b>	Chemical - antifreeze
<b>Intensity of Odor</b>	1 - Very light odor detected
<b>Are any corrective actions needed?</b>	No
Stop #21: Intersection of The Old Road and Hillcrest Parkway	1 flagged
<b>Use map locator to enter lat/long for this observation point.</b>	30351 The Old Rd, Castaic, CA 91384, USA (34.470110999999996, -118.617112)
<b>Record time at observation point</b>	20 May 2024 9:01 AM PDT
<b>Record Wind Speed (mph)</b>	0.9
<b>Record Wind Direction</b>	SW
<b>Have the weather conditions changed since last recorded?</b>	No
<b>Are you experiencing any odors</b>	Yes
<b>Description of Odor</b>	Other
<b>Describe "Other" Odor</b>	Sewage
<b>Intensity of Odor</b>	1 - Very light odor detected
<b>Are any corrective actions needed?</b>	No
Stop #22: Intersection of Hillcrest Parkway and Park Vista Drive at Castaic Elementary School	
<b>Use map locator to enter lat/long for this observation point.</b>	30455 Park Vista Dr, Castaic, CA 91384, USA (34.4721549, -118.63040360000001)
<b>Record time at observation point</b>	20 May 2024 8:58 AM PDT
<b>Record Wind Speed (mph)</b>	0
<b>Have the weather conditions changed since last recorded?</b>	No
<b>Are you experiencing any odors</b>	No

Stop #23: Intersection of Creekbed Road and Firebrand Drive

Use map locator to enter lat/long for this observation point.

29796 Creekbed Rd, Castaic, CA  
91384, USA  
(34.4575992,  
-118.61958519999999)

Record time at observation point

20 May 2024 8:52 AM PDT

Record Wind Speed (mph)

0.4

Record Wind Direction

SE

Have the weather conditions changed since last recorded?

No

Are you experiencing any odors

No

Stop #24: Intersection of The Old Road and Live Oak Road

Use map locator to enter lat/long for this observation point.

29487 The Old Rd, Castaic, CA  
91384, USA  
(34.4528639,  
-118.61626170000001)

Record time at observation point

20 May 2024 7:45 AM PDT

Record Wind Speed (mph)

1.3

Record Wind Direction

SW

Have the weather conditions changed since last recorded?

No

Are you experiencing any odors

No

Stop #25: Intersection of Live Oak Road and Hidden Trail Road

Use map locator to enter lat/long for this observation point.

27662 Buckskin Dr, Castaic, CA  
91384, USA  
(34.4501784, -118.6179979)

Record time at observation point

20 May 2024 7:47 AM PDT

Record Wind Speed (mph)

0.7

Record Wind Direction

SW

Have the weather conditions changed since last recorded?

No

Are you experiencing any odors

No

Stop #26: Intersection of Live Oak Elementary School at Saddleridge Way

1 flagged

Use map locator to enter lat/long for this observation point.

29227 Saddleridge Way, Castaic,  
CA 91384, USA  
(34.449889899999995,  
-118.62027540000001)

Record time at observation point

20 May 2024 7:51 AM PDT

Record Wind Speed (mph)

1.6

Record Wind Direction

S

Have the weather conditions changed since last recorded?

No

Are you experiencing any odors

Yes

Description of Odor

Landfill Gas

Intensity of Odor

1 - Very light odor detected

Are any corrective actions needed?

Stop #27: Intersection of Rangewood Road and Buckskin Drive

1 flagged

Use map locator to enter lat/long for this observation point.

29161 Rangewood Rd, Castaic, CA  
91384, USA  
(34.4489951, -118.6204167)

Record time at observation point

20 May 2024 7:53 AM PDT

Record Wind Speed (mph)

1.3

Record Wind Direction

S

Have the weather conditions changed since last recorded?

No

Are you experiencing any odors

Yes

Description of Odor

Other

Describe "Other" Odor

Chemical - paint

Intensity of Odor

1 - Very light odor detected

Are any corrective actions needed?

Stop #28: Intersection of Quincy Street and Cambridge Avenue

1 flagged

Use map locator to enter lat/long for this observation point.

27807 Quincy St, Castaic, CA  
91384, USA  
(34.4529502, -118.6201411)

Record time at observation point

20 May 2024 8:46 AM PDT

Record Wind Speed (mph)

1.3

Record Wind Direction

SW

Have the weather conditions changed since last recorded?

No

Are you experiencing any odors

Yes

Description of Odor

Landfill Gas

Intensity of Odor

1 - Very light odor detected

Are any corrective actions needed?

Stop #29: Intersection of Hasley Canyon Road and Commerce Center Drive (Santa Clarita Valley International School & Playmakers Preschool)

2 flagged

Use map locator to enter lat/long for this observation point.

28050 Hasley Canyon Rd, Castaic,  
CA 91384, USA  
(34.4509472, -118.6247111)

Record time at observation point

20 May 2024 7:40 AM PDT

Record Wind Speed (mph)

1.3

Record Wind Direction

E

Have the weather conditions changed since last recorded?

No

Are you experiencing any odors

Yes

Description of Odor

Landfill Gas

Intensity of Odor

3 - Moderate Odor

Are any corrective actions needed?

Stop #30: Intersection of Commerce Center Drive and Witherspoon Parkway

Use map locator to enter lat/long for this observation point.

Commerce Center Dr &  
Witherspoon Pky, California  
91355, USA  
(34.445074999999996,

<b>Record time at observation point</b>	20 May 2024 7:38 AM PDT
<b>Record Wind Speed (mph)</b>	0.9
<b>Record Wind Direction</b>	SW
<b>Have the weather conditions changed since last recorded?</b>	No
<b>Are you experiencing any odors</b>	No
Stop #31: Intersection of Franklin Parkway and driveway leading to the United States Postal Service	

**Use map locator to enter lat/long for this observation point.** 28000 Franklin Pkwy, Valencia, CA 91355, USA (34.434256, -118.6280241)

<b>Record time at observation point</b>	20 May 2024 7:32 AM PDT
<b>Record Wind Speed (mph)</b>	1.8
<b>Record Wind Direction</b>	SW
<b>Have the weather conditions changed since last recorded?</b>	No
<b>Are you experiencing any odors</b>	No
Stop #32: Intersection of Henry Mayo Drive and Cambridge View Drive, leading into the Valencia Travel Village RV Resort	

**Use map locator to enter lat/long for this observation point.** (34.4296297, -118.6247367)

<b>Record time at observation point</b>	20 May 2024 7:27 AM PDT
<b>Record Wind Speed (mph)</b>	3.6
<b>Record Wind Direction</b>	SW
<b>Have the weather conditions changed since last recorded?</b>	No
<b>Are you experiencing any odors</b>	No
Odor Compliance with Stipulated Order for Abatement	
<b>At 3 or more stops have you recorded any Landfill Odor Intensity of 3 (3 - Moderate Odor) or higher?</b>	No

**Recorder Signature**



Julian Jenkins  
20 May 2024 9:59 AM PDT

---

**Upon completion of this patrol, please check the box to trigger necessary notifications.**

# 4050 - Chiquita Odor Patrol Template

Complete

Score	3 / 3 (100%)	Flagged items	19	Actions	0
-------	--------------	---------------	----	---------	---

Conducted on

21 May 2024 7:13 AM PDT

Prepared by

Julian Jenkins

If the name of the person conducting the Patrol does not appear above, please enter it here:

What type of patrol is this?

Regular Patrol

Weather Conditions at the time of patrol.

Partly Cloudy

Temperature at time of Patrol

55°F  
Should be between -50°F to 125°F

I acknowledge that I have not visited the working face or other on-site areas where exposed trash or landfill odors such as, but not limited to landfill gas odors, refuse or refuse contaminated material odors, or landfill liquids/landfill leachate odors exist within four hours prior to conducting this odor surveillance.



I acknowledge that I will assess each Patrol Stop while standing outside of the vehicle.





**Flagged items**

19 flagged

Odor Patrol Stops / Stop #8: Intersection of Lexington Drive and Morningside Drive

**Are you experiencing any odors**

Yes

Odor Patrol Stops / Stop #8: Intersection of Lexington Drive and Morningside Drive

**Intensity of Odor**

3 - Moderate Odor

Odor Patrol Stops / Stop #10: Intersection of San Martinez Road and Euclid Ave.

**Are you experiencing any odors**

Yes

Odor Patrol Stops / Stop #12: Intersection of Hunstock Street and Windsor Road

**Are you experiencing any odors**

Yes

Odor Patrol Stops / Stop #12: Intersection of Hunstock Street and Windsor Road

**Intensity of Odor**

3 - Moderate Odor

Odor Patrol Stops / Stop #15: Intersection of Hasley Canyon Road and Gibraltar Lane

**Are you experiencing any odors**

Yes

Odor Patrol Stops / Stop #16: Intersection of Gibraltar Lane and Alton Way

**Are you experiencing any odors**

Yes

Odor Patrol Stops / Stop #18: Intersection of Gibraltar Lane and Springvale Lane

**Are you experiencing any odors**

Yes

Odor Patrol Stops / Stop #18: Intersection of Gibraltar Lane and Springvale Lane

**Intensity of Odor**

3 - Moderate Odor

Odor Patrol Stops / Stop #19: Intersection of Gibraltar Lane and Cambridge Avenue

**Are you experiencing any odors**

Yes

Odor Patrol Stops / Stop #19: Intersection of Gibraltar Lane and Cambridge Avenue

**Intensity of Odor**

3 - Moderate Odor

Odor Patrol Stops / Stop #21: Intersection of The Old Road and Hillcrest Parkway

**Are you experiencing any odors**

Yes

Odor Patrol Stops / Stop #23: Intersection of Creekbed Road and Firebrand Drive

**Are you experiencing any odors**

Yes

Odor Patrol Stops / Stop #23: Intersection of Creekbed Road and Firebrand Drive

**Intensity of Odor**

3 - Moderate Odor

Odor Patrol Stops / Stop #27: Intersection of Rangewood Road and Buckskin Drive

**Are you experiencing any odors**

Yes

Odor Patrol Stops / Stop #28: Intersection of Quincy Street and Cambridge Avenue

**Are you experiencing any odors**

Yes

Odor Patrol Stops / Stop #29: Intersection of Hasley Canyon Road and Commerce Center Drive (Santa Clarita Valley International School & Playmakers Preschool)

**Are you experiencing any odors**

Yes

Odor Patrol Stops / Stop #30: Intersection of Commerce Center Drive and Witherspoon Parkway

**Are you experiencing any odors**

Yes

Odor Patrol Stops / Odor Compliance with Stipulated Order for Abatement

**At 3 or more stops have you recorded any Landfill Odor Intensity of 3 (3 - Moderate Odor) or higher?**

Yes

**Odor Patrol Stops**

19 flagged

Stop #1: Chiquito Canyon Road and Driveway leading to the LA County Fire's Del Valle Regional Training Center

**Use map locator to enter lat/long for this observation point.**28101 Chiquito Canyon Rd,  
Castaic, CA 91384, USA  
(34.4317609, -118.6589423)**Record time at observation point**

21 May 2024 9:54 AM PDT

**Record Wind Speed (mph)**

4.5

**Record Wind Direction**

SE

**Have the weather conditions changed since start of patrol?**

No

**Are you experiencing any odors**

No

Stop #2: Intersection of Chiquito Canyon Road and Lincoln Avenue

**Use map locator to enter lat/long for this observation point.**Chiquito Canyon Rd & Lincoln Ave,  
California 91355, USA  
(34.437901, -118.658324)**Record time at observation point**

21 May 2024 9:52 AM PDT

**Record Wind Speed (mph)**

3.6

**Record Wind Direction**

SE

**Have the weather conditions changed since last recorded?**

No

**Are you experiencing any odors**

No

Stop #3: Intersection of Lincoln Avenue and Jackson Street

**Use map locator to enter lat/long for this observation point.**28543 Lincoln Ave, Castaic, CA  
91384, USA  
(34.4395774, -118.6561263)**Record time at observation point**

21 May 2024 9:50 AM PDT

**Record Wind Speed (mph)**

4.2

**Record Wind Direction**

S

**Have the weather conditions changed since last recorded?**

No

<b>Are you experiencing any odors</b>	No
Stop #4: Intersection of Buchanan Way and Chiquito Canyon Road	
<b>Use map locator to enter lat/long for this observation point.</b>	28703 Chiquito Canyon Rd, Castaic, CA 91384, USA (34.441859799999996, -118.6573111)
<b>Record time at observation point</b>	21 May 2024 9:47 AM PDT
<b>Record Wind Speed (mph)</b>	3.6
<b>Record Wind Direction</b>	W
<b>Have the weather conditions changed since last recorded?</b>	No
<b>Are you experiencing any odors</b>	No
Stop #5: Intersection of Lincoln Avenue and Harding Avenue	
<b>Use map locator to enter lat/long for this observation point.</b>	11629 Daleside Ave, Hawthorne, CA 90250, USA (34.443070999999996, -118.655496)
<b>Record time at observation point</b>	21 May 2024 9:45 AM PDT
<b>Record Wind Speed (mph)</b>	4.2
<b>Record Wind Direction</b>	NW
<b>Have the weather conditions changed since last recorded?</b>	No
<b>Are you experiencing any odors</b>	No
Stop #6: Intersection of Chiquito Canyon Road and San Martinez Road	
<b>Use map locator to enter lat/long for this observation point.</b>	30010 San Martinez Rd, Castaic, CA 91384, USA (34.4449994, -118.6582312)
<b>Record time at observation point</b>	21 May 2024 9:27 AM PDT
<b>Record Wind Speed (mph)</b>	1.8
<b>Record Wind Direction</b>	SE
<b>Have the weather conditions changed since last recorded?</b>	No

<b>Are you experiencing any odors</b>	No
Stop #7: Intersection of San Martinez Road and Morningside Drive	
<b>Use map locator to enter lat/long for this observation point.</b>	(34.4462771, -118.6612768)
<b>Record time at observation point</b>	21 May 2024 9:29 AM PDT
<b>Record Wind Speed (mph)</b>	2.9
<b>Record Wind Direction</b>	NW
<b>Have the weather conditions changed since last recorded?</b>	No
<b>Are you experiencing any odors</b>	No
Stop #8: Intersection of Lexington Drive and Morningside Drive	
<b>Use map locator to enter lat/long for this observation point.</b>	(34.44836, -118.6607185)
<b>Record time at observation point</b>	21 May 2024 9:31 AM PDT
<b>Record Wind Speed (mph)</b>	2.2
<b>Record Wind Direction</b>	SW
<b>Have the weather conditions changed since last recorded?</b>	No
<b>Are you experiencing any odors</b>	Yes
<b>Description of Odor</b>	Other
<b>Describe "Other" Odor</b>	Rotting vegetation
<b>Intensity of Odor</b>	3 - Moderate Odor
<b>Are any corrective actions needed?</b>	No
Stop #9: Intersection of Val Verde Road and Trellis Road	
<b>Use map locator to enter lat/long for this observation point.</b>	(34.4481703, -118.6629536)
<b>Record time at observation point</b>	21 May 2024 9:34 AM PDT
<b>Record Wind Speed (mph)</b>	3.8
<b>Record Wind Direction</b>	SE

Have the weather conditions changed since last recorded?	No
Are you experiencing any odors	No
Stop #10: Intersection of San Martinez Road and Euclid Ave.	1 flagged
Use map locator to enter lat/long for this observation point.	(34.4477793, -118.665877)
Record time at observation point	21 May 2024 9:37 AM PDT
Record Wind Speed (mph)	3.1
Record Wind Direction	SE
Have the weather conditions changed since last recorded?	No
Are you experiencing any odors	Yes
Description of Odor	Other
Describe "Other" Odor	Lilac blossoms
Intensity of Odor	2 - Light odor detected
Are any corrective actions needed?	No
Stop #11: Intersection of San Martinez Road and Keningston Road	
Use map locator to enter lat/long for this observation point.	30646 San Martinez Rd, Castaic, CA 91384, USA (34.448223299999995, -118.67069649999999)
Record time at observation point	21 May 2024 9:40 AM PDT
Record Wind Speed (mph)	3.6
Record Wind Direction	S
Have the weather conditions changed since last recorded?	No
Are you experiencing any odors	No
Stop #12: Intersection of Hunstock Street and Windsor Road	2 flagged
Use map locator to enter lat/long for this observation point.	(34.4460733, -118.6495148)
Record time at observation point	21 May 2024 9:23 AM PDT

Record Wind Speed (mph)	2.9
Record Wind Direction	SE
Have the weather conditions changed since last recorded?	No
Are you experiencing any odors	Yes
Description of Odor	Landfill Gas
Intensity of Odor	3 - Moderate Odor

**Are any corrective actions needed?**

Stop #13: Intersection of Del Valle Road and Silver Street

**Use map locator to enter lat/long for this observation point.** (34.4484348, -118.6555502)

**Record time at observation point** 21 May 2024 9:19 AM PDT

Record Wind Speed 1.6

Record Wind Direction SW

Have the weather conditions changed since last recorded? No

Are you experiencing any odors No

Stop #14: Intersection of Del Valle Road and Hasley Canyon Road

**Use map locator to enter lat/long for this observation point.** Del Valle Rd & Hasley Canyon Rd, Hasley Canyon, CA 91384, USA (34.456818999999996, -118.64180300000001)

**Record time at observation point** 21 May 2024 9:16 AM PDT

Record Wind Speed (mph) 4.2

Record Wind Direction SW

Have the weather conditions changed since last recorded? No

Are you experiencing any odors No

Stop #15: Intersection of Hasley Canyon Road and Gibraltar Lane 1 flagged

Use map locator to enter lat/long for this observation point.

28579 Gibraltar Ln, Castaic, CA  
91384, USA  
(34.4551702,  
-118.63360240000002)

Record time at observation point

21 May 2024 9:12 AM PDT

Record Wind Speed (mph)

3.6

Record Wind Direction

S

Have the weather conditions changed since last recorded?

No

Are you experiencing any odors

Yes

Description of Odor

Landfill Gas

Intensity of Odor

1 - Very light odor detected

Are any corrective actions needed?

Stop #16: Intersection of Gibraltar Lane and Alton Way

1 flagged

Use map locator to enter lat/long for this observation point.

28340 Alton Way, Castaic, CA  
91384, USA  
(34.4547069, -118.630257)

Record time at observation point

21 May 2024 9:10 AM PDT

Record Wind Speed (mph)

1.3

Record Wind Direction

W

Have the weather conditions changed since last recorded?

No

Are you experiencing any odors

Yes

Description of Odor

Other

Describe "Other" Odor

Two-stroke engine exhaust

Intensity of Odor

2 - Light odor detected

Are any corrective actions needed?

No

Stop #17: Intersection of Castlebury Place and Picadilly Place

Use map locator to enter lat/long for this observation point.

661 Your Home Away!, Castaic, CA  
91384, USA  
(34.4536497,



-118.62767199999998)

<b>Record time at observation point</b>	21 May 2024 9:08 AM PDT
<b>Record Wind Speed (mph)</b>	5.6
<b>Record Wind Direction</b>	S
<b>Have the weather conditions changed since last recorded?</b>	No
<b>Are you experiencing any odors</b>	No
Stop #18: Intersection of Gibraltar Lane and Springvale Lane	2 flagged
<b>Use map locator to enter lat/long for this observation point.</b>	(34.4556866, -118.6285053)

<b>Record time at observation point</b>	21 May 2024 9:05 AM PDT
<b>Record Wind Speed (mph)</b>	3.1
<b>Record Wind Direction</b>	SE
<b>Have the weather conditions changed since last recorded?</b>	No
<b>Are you experiencing any odors</b>	Yes
<b>Description of Odor</b>	Landfill Gas
<b>Intensity of Odor</b>	3 - Moderate Odor
<b>Are any corrective actions needed?</b>	
Stop #19: Intersection of Gibraltar Lane and Cambridge Avenue	2 flagged

28003 Gibraltar Ln, Castaic, CA  
91384, USA  
(34.4583437,  
-118.62700379999998)

<b>Record time at observation point</b>	21 May 2024 9:03 AM PDT
<b>Record Wind Speed (mph)</b>	3.1
<b>Record Wind Direction</b>	SW
<b>Have the weather conditions changed since last recorded?</b>	No
<b>Are you experiencing any odors</b>	Yes

<b>Description of Odor</b>	Landfill Gas
<b>Intensity of Odor</b>	3 - Moderate Odor
<b>Are any corrective actions needed?</b>	
Stop #20: Intersection of Cambridge Avenue and Hasley Canyon Road	
<b>Use map locator to enter lat/long for this observation point.</b>	27803 Wakefield Rd, Castaic, CA 91384, USA (34.454294, -118.6209865)
<b>Record time at observation point</b>	21 May 2024 7:37 AM PDT
<b>Record Wind Speed (mph)</b>	0.7
<b>Record Wind Direction</b>	S
<b>Have the weather conditions changed since last recorded?</b>	No
<b>Are you experiencing any odors</b>	No
Stop #21: Intersection of The Old Road and Hillcrest Parkway	
	1 flagged
<b>Use map locator to enter lat/long for this observation point.</b>	The Old Rd & Hillcrest Pky, California 91384, USA (34.470033, -118.61671299999998)
<b>Record time at observation point</b>	21 May 2024 8:56 AM PDT
<b>Record Wind Speed (mph)</b>	3.1
<b>Record Wind Direction</b>	NW
<b>Have the weather conditions changed since last recorded?</b>	No
<b>Are you experiencing any odors</b>	Yes
<b>Description of Odor</b>	Other
<b>Describe "Other" Odor</b>	Sour odor
<b>Intensity of Odor</b>	1 - Very light odor detected
<b>Are any corrective actions needed?</b>	No
Stop #22: Intersection of Hillcrest Parkway and Park Vista Drive at Castaic Elementary School	

Use map locator to enter lat/long for this observation point.

28332 Foothill Rd, Castaic, CA  
91384, USA  
(34.471634099999996,  
-118.62992239999998)

Record time at observation point

21 May 2024 8:51 AM PDT

Record Wind Speed (mph)

0

Have the weather conditions changed since last recorded?

No

Are you experiencing any odors

No

Stop #23: Intersection of Creekbed Road and Firebrand Drive

2 flagged

Use map locator to enter lat/long for this observation point.

27704 Firebrand Dr, Castaic, CA  
91384, USA  
(34.457861199999996,  
-118.61993810000001)

Record time at observation point

21 May 2024 8:59 AM PDT

Record Wind Speed (mph)

2.9

Record Wind Direction

SW

Have the weather conditions changed since last recorded?

No

Are you experiencing any odors

Yes

Description of Odor

Landfill Gas

Landfill Leachate

Intensity of Odor

3 - Moderate Odor

Are any corrective actions needed?

Stop #24: Intersection of The Old Road and Live Oak Road

Use map locator to enter lat/long for this observation point.

29487 The Old Rd, Castaic, CA  
91384, USA  
(34.4528639,  
-118.61626170000001)

Record time at observation point

21 May 2024 8:44 AM PDT

Record Wind Speed (mph)

0.9

Record Wind Direction

SW

<b>Have the weather conditions changed since last recorded?</b>	No
---	----

<b>Are you experiencing any odors</b>	No
---------------------------------------	----

Stop #25: Intersection of Live Oak Road and Hidden Trail Road

<b>Use map locator to enter lat/long for this observation point.</b>	27662 Buckskin Dr, Castaic, CA 91384, USA (34.4501784, -118.6179979)
--	--

<b>Record time at observation point</b>	21 May 2024 8:42 AM PDT
---	-------------------------

<b>Record Wind Speed (mph)</b>	3.6
--------------------------------	-----

<b>Record Wind Direction</b>	SE
------------------------------	----

<b>Have the weather conditions changed since last recorded?</b>	No
---	----

<b>Are you experiencing any odors</b>	No
---------------------------------------	----

Stop #26: Intersection of Live Oak Elementary School at Saddleridge Way

<b>Use map locator to enter lat/long for this observation point.</b>	27720 Saddleridge Way, Castaic, CA 91384, USA (34.4498617, -118.6194399)
--	--

<b>Record time at observation point</b>	21 May 2024 8:40 AM PDT
---	-------------------------

<b>Record Wind Speed (mph)</b>	0.2
--------------------------------	-----

<b>Record Wind Direction</b>	N
------------------------------	---

<b>Have the weather conditions changed since last recorded?</b>	No
---	----

<b>Are you experiencing any odors</b>	No
---------------------------------------	----

Stop #27: Intersection of Rangewood Road and Buckskin Drive

1 flagged

<b>Use map locator to enter lat/long for this observation point.</b>	29203 Saddleridge Way, Castaic, CA 91384, USA (34.4492799, -118.62036769999999)
--	--

<b>Record time at observation point</b>	21 May 2024 8:35 AM PDT
---	-------------------------

<b>Record Wind Speed (mph)</b>	2.7
--------------------------------	-----

<b>Record Wind Direction</b>	SE
------------------------------	----

Have the weather conditions changed since last recorded?	No
Are you experiencing any odors	Yes
Description of Odor	Landfill Gas
Intensity of Odor	1 - Very light odor detected

**Are any corrective actions needed?**

Stop #28: Intersection of Quincy Street and Cambridge Avenue	1 flagged
--	-----------

**Use map locator to enter lat/long for this observation point.** 27803 Quincy St, Castaic, CA 91384, USA  
(34.453016399999996, -118.62001029999998)

Record time at observation point	21 May 2024 8:32 AM PDT
Record Wind Speed (mph)	2.5

Record Wind Direction	S
-----------------------	---

Have the weather conditions changed since last recorded?	No
Are you experiencing any odors	Yes
Description of Odor	Landfill Gas
Intensity of Odor	2 - Light odor detected

**Are any corrective actions needed?**

Stop #29: Intersection of Hasley Canyon Road and Commerce Center Drive (Santa Clarita Valley International School & Playmakers Preschool)	1 flagged
---	-----------

**Use map locator to enter lat/long for this observation point.** 28050 Hasley Canyon Rd, Castaic, CA 91384, USA  
(34.4509472, -118.6247111)

Record time at observation point	21 May 2024 7:34 AM PDT
Record Wind Speed (mph)	0.7

Record Wind Direction	W
-----------------------	---

Have the weather conditions changed since last recorded?	No
Are you experiencing any odors	Yes

<b>Description of Odor</b>	Other
<b>Describe "Other" Odor</b>	Skunk
<b>Intensity of Odor</b>	1 - Very light odor detected
<b>Are any corrective actions needed?</b>	No
Stop #30: Intersection of Commerce Center Drive and Witherspoon Parkway	1 flagged
<b>Use map locator to enter lat/long for this observation point.</b>	Commerce Center Dr & Witherspoon Pky, California 91355, USA (34.445074999999996, -118.62639800000001)
<b>Record time at observation point</b>	21 May 2024 7:32 AM PDT
<b>Record Wind Speed (mph)</b>	0.9
<b>Record Wind Direction</b>	S
<b>Have the weather conditions changed since last recorded?</b>	No
<b>Are you experiencing any odors</b>	Yes
<b>Description of Odor</b>	Other
<b>Describe "Other" Odor</b>	Sweet chemical odor and smoke
<b>Intensity of Odor</b>	2 - Light odor detected
<b>Are any corrective actions needed?</b>	No
Stop #31: Intersection of Franklin Parkway and driveway leading to the United States Postal Service	
<b>Use map locator to enter lat/long for this observation point.</b>	28000 Franklin Pkwy, Valencia, CA 91355, USA (34.434225, -118.6279495)
<b>Record time at observation point</b>	21 May 2024 7:28 AM PDT
<b>Record Wind Speed (mph)</b>	0.2
<b>Record Wind Direction</b>	W
<b>Have the weather conditions changed since last recorded?</b>	No

**Are you experiencing any odors**

No

Stop #32: Intersection of Henry Mayo Drive and Cambridge View Drive, leading into the Valencia Travel Village RV Resort

**Use map locator to enter lat/long for this observation point.**

Cambridge View Dr, Valencia, CA  
91355, USA  
(34.4295742, -118.6248015)

**Record time at observation point**

21 May 2024 7:22 AM PDT

**Record Wind Speed (mph)**

0

**Have the weather conditions changed since last recorded?**

No

**Are you experiencing any odors**

No

Odor Compliance with Stipulated Order for Abatement

1 flagged

**At 3 or more stops have you recorded any Landfill Odor Intensity of 3 (3 - Moderate Odor) or higher?**

Yes

By selecting Yes to the above question, the landfill operating staff will automatically be notified immediately via email of this response. Upon receiving such notification, Chiquita shall review and modify as appropriate fan placement, and conduct a visual inspection of the Reaction Area to assess, and address as needed, any cracks in the surface of the area.

**Recorder Signature**



Julian Jenkins  
21 May 2024 9:55 AM PDT

---

**Upon completion of this patrol, please check the box to trigger necessary notifications.**



# 4050 - Chiquita Odor Patrol Template

Complete

<b>Score</b>	3 / 3 (100%)	<b>Flagged items</b>	1	<b>Actions</b>	0
<b>Conducted on</b>	22 May 2024 4:55 PM PDT				
<b>Prepared by</b>	Chiquita Landfill				
<b>If the name of the person conducting the Patrol does not appear above, please enter it here:</b>	Isaac and adrian				
<b>What type of patrol is this?</b>	Regular Patrol				
<b>Weather Conditions at the time of patrol.</b>	Sunny				
<b>Temperature at time of Patrol</b>	69°F Should be between -50°F to 125°F				
<b>I acknowledge that I have not visited the working face or other on-site areas where exposed trash or landfill odors such as, but not limited to landfill gas odors, refuse or refuse contaminated material odors, or landfill liquids/landfill leachate odors exist within four hours prior to conducting this odor surveillance.</b>	<input checked="" type="checkbox"/>				
<b>I acknowledge that I will assess each Patrol Stop while standing outside of the vehicle.</b>	<input checked="" type="checkbox"/>				

**Flagged items**

1 flagged

Odor Patrol Stops / Stop #31: Intersection of Franklin Parkway and driveway leading to the United States Postal Service

**Are you experiencing any odors**

Yes

<b>Odor Patrol Stops</b>	1 flagged
Stop #1: Chiquito Canyon Road and Driveway leading to the LA County Fire's Del Valle Regional Training Center	
<b>Use map locator to enter lat/long for this observation point.</b>	28101 Chiquito Canyon Rd, Castaic, CA 91384, USA (34.4327166, -118.6590301)
<b>Record time at observation point</b>	22 May 2024 4:59 PM PDT
<b>Record Wind Speed (mph)</b>	1.1
<b>Record Wind Direction</b>	SE
<b>Have the weather conditions changed since start of patrol?</b>	No
<b>Are you experiencing any odors</b>	No
Stop #2: Intersection of Chiquito Canyon Road and Lincoln Avenue	
<b>Use map locator to enter lat/long for this observation point.</b>	28464 Chiquito Canyon Rd, Castaic, CA 91384, USA (34.438305899999996, -118.65799469999999)
<b>Record time at observation point</b>	22 May 2024 5:01 PM PDT
<b>Record Wind Speed (mph)</b>	2
<b>Record Wind Direction</b>	N
<b>Have the weather conditions changed since last recorded?</b>	No
<b>Are you experiencing any odors</b>	No
Stop #3: Intersection of Lincoln Avenue and Jackson Street	
<b>Use map locator to enter lat/long for this observation point.</b>	28611 Lincoln Ave, Val Verde, CA 91384, USA (34.4398361, -118.656019)
<b>Record time at observation point</b>	22 May 2024 5:02 PM PDT
<b>Record Wind Speed (mph)</b>	1.8
<b>Record Wind Direction</b>	N
<b>Have the weather conditions changed since last recorded?</b>	No

<b>Are you experiencing any odors</b>	No
Stop #4: Intersection of Buchanan Way and Chiquito Canyon Road	
<b>Use map locator to enter lat/long for this observation point.</b>	Chiquito Canyon Rd & Taylor St, Val Verde, CA 91384, USA (34.443413, -118.65728299999999)
<b>Record time at observation point</b>	22 May 2024 5:04 PM PDT
<b>Record Wind Speed (mph)</b>	0
<b>Have the weather conditions changed since last recorded?</b>	No
<b>Are you experiencing any odors</b>	No
Stop #5: Intersection of Lincoln Avenue and Harding Avenue	
<b>Use map locator to enter lat/long for this observation point.</b>	(34.4430958, -118.6555959)
<b>Record time at observation point</b>	22 May 2024 5:03 PM PDT
<b>Record Wind Speed (mph)</b>	4.9
<b>Record Wind Direction</b>	S
<b>Have the weather conditions changed since last recorded?</b>	No
<b>Are you experiencing any odors</b>	No
Stop #6: Intersection of Chiquito Canyon Road and San Martinez Road	
<b>Use map locator to enter lat/long for this observation point.</b>	28900 Chiquito Canyon Rd, Castaic, CA 91384, USA (34.4451696, -118.65758459999999)
<b>Record time at observation point</b>	22 May 2024 5:04 PM PDT
<b>Record Wind Speed (mph)</b>	1.7
<b>Record Wind Direction</b>	S
<b>Have the weather conditions changed since last recorded?</b>	No
<b>Are you experiencing any odors</b>	No

Stop #7: Intersection of San Martinez Road and Morningside Drive

Use map locator to enter lat/long for this observation point. (34.4465015, -118.6612026)

Record time at observation point 22 May 2024 5:06 PM PDT

Record Wind Speed (mph) 5.9

Record Wind Direction NE

Have the weather conditions changed since last recorded? No

Are you experiencing any odors No

Stop #8: Intersection of Lexington Drive and Morningside Drive

Use map locator to enter lat/long for this observation point. (34.4483957, -118.6606469)

Record time at observation point 22 May 2024 5:07 PM PDT

Record Wind Speed (mph) 2

Record Wind Direction S

Have the weather conditions changed since last recorded? No

Are you experiencing any odors No

Stop #9: Intersection of Val Verde Road and Trellis Road

Use map locator to enter lat/long for this observation point. (34.4481625, -118.6628878)

Record time at observation point 22 May 2024 5:08 PM PDT

Record Wind Speed (mph) .7

Record Wind Direction S

Have the weather conditions changed since last recorded? No

Are you experiencing any odors No

Stop #10: Intersection of San Martinez Road and Euclid Ave.

Use map locator to enter lat/long for this observation point. (34.4477546, -118.665948)

Record time at observation point 22 May 2024 5:09 PM PDT

<b>Record Wind Speed (mph)</b>	5.
<b>Record Wind Direction</b>	N
<b>Have the weather conditions changed since last recorded?</b>	No
<b>Are you experiencing any odors</b>	No
Stop #11: Intersection of San Martinez Road and Keningston Road	
<b>Use map locator to enter lat/long for this observation point.</b>	30646 San Martinez Rd, Castaic, CA 91384, USA (34.448223299999995, -118.67069649999999)
<b>Record time at observation point</b>	22 May 2024 5:11 PM PDT
<b>Record Wind Speed (mph)</b>	5.1
<b>Record Wind Direction</b>	E
<b>Have the weather conditions changed since last recorded?</b>	No
<b>Are you experiencing any odors</b>	No
Stop #12: Intersection of Hunstock Street and Windsor Road	
<b>Use map locator to enter lat/long for this observation point.</b>	(34.4459928, -118.6495019)
<b>Record time at observation point</b>	22 May 2024 5:15 PM PDT
<b>Record Wind Speed (mph)</b>	4.6
<b>Record Wind Direction</b>	E
<b>Have the weather conditions changed since last recorded?</b>	No
<b>Are you experiencing any odors</b>	No
Stop #13: Intersection of Del Valle Road and Silver Street	
<b>Use map locator to enter lat/long for this observation point.</b>	(34.4486315, -118.6552441)
<b>Record time at observation point</b>	22 May 2024 5:17 PM PDT
<b>Record Wind Speed</b>	8.1
<b>Record Wind Direction</b>	NE

<b>Have the weather conditions changed since last recorded?</b>	No
<b>Are you experiencing any odors</b>	No
Stop #14: Intersection of Del Valle Road and Hasley Canyon Road	
<b>Use map locator to enter lat/long for this observation point.</b>	Del Valle Rd & Hasley Canyon Rd, Hasley Canyon, CA 91384, USA (34.456818999999996, -118.64180300000001)
<b>Record time at observation point</b>	22 May 2024 5:19 PM PDT
<b>Record Wind Speed (mph)</b>	6.3
<b>Record Wind Direction</b>	N
<b>Have the weather conditions changed since last recorded?</b>	No
<b>Are you experiencing any odors</b>	No
Stop #15: Intersection of Hasley Canyon Road and Gibraltar Lane	
<b>Use map locator to enter lat/long for this observation point.</b>	28579 Gibraltar Ln, Castaic, CA 91384, USA (34.4551702, -118.63360240000002)
<b>Record time at observation point</b>	22 May 2024 5:20 PM PDT
<b>Record Wind Speed (mph)</b>	4.2
<b>Record Wind Direction</b>	N
<b>Have the weather conditions changed since last recorded?</b>	No
<b>Are you experiencing any odors</b>	No
Stop #16: Intersection of Gibraltar Lane and Alton Way	
<b>Use map locator to enter lat/long for this observation point.</b>	28340 Alton Way, Castaic, CA 91384, USA (34.4547069, -118.630257)
<b>Record time at observation point</b>	22 May 2024 5:21 PM PDT
<b>Record Wind Speed (mph)</b>	7.4
<b>Record Wind Direction</b>	E

<b>Have the weather conditions changed since last recorded?</b>	No
<b>Are you experiencing any odors</b>	No
Stop #17: Intersection of Castlebury Place and Picadilly Place	
<b>Use map locator to enter lat/long for this observation point.</b>	(34.4537553, -118.6275866)
<b>Record time at observation point</b>	22 May 2024 5:22 PM PDT
<b>Record Wind Speed (mph)</b>	1.7
<b>Record Wind Direction</b>	N
<b>Have the weather conditions changed since last recorded?</b>	No
<b>Are you experiencing any odors</b>	No
Stop #18: Intersection of Gibraltar Lane and Springvale Lane	
<b>Use map locator to enter lat/long for this observation point.</b>	28257 Springvale Ln, Castaic, CA 91384, USA (34.4558953, -118.62825909999998)
<b>Record time at observation point</b>	22 May 2024 5:24 PM PDT
<b>Record Wind Speed (mph)</b>	7.1
<b>Record Wind Direction</b>	N
<b>Have the weather conditions changed since last recorded?</b>	No
<b>Are you experiencing any odors</b>	No
Stop #19: Intersection of Gibraltar Lane and Cambridge Avenue	
<b>Use map locator to enter lat/long for this observation point.</b>	28003 Gibraltar Ln, Castaic, CA 91384, USA (34.4583437, -118.62700379999998)
<b>Record time at observation point</b>	22 May 2024 5:25 PM PDT
<b>Record Wind Speed (mph)</b>	2.7
<b>Record Wind Direction</b>	S
<b>Have the weather conditions changed since last recorded?</b>	No



<b>Are you experiencing any odors</b>	No
Stop #20: Intersection of Cambridge Avenue and Hasley Canyon Road	
<b>Use map locator to enter lat/long for this observation point.</b>	29615 Cambridge Ave, Castaic, CA 91384, USA (34.4551685, -118.62196540000001)
<b>Record time at observation point</b>	22 May 2024 5:27 PM PDT
<b>Record Wind Speed (mph)</b>	5.4
<b>Record Wind Direction</b>	NW
<b>Have the weather conditions changed since last recorded?</b>	No
<b>Are you experiencing any odors</b>	No
Stop #21: Intersection of The Old Road and Hillcrest Parkway	
<b>Use map locator to enter lat/long for this observation point.</b>	27602 Iris Pl, Castaic, CA 91384, USA (34.4706593, -118.61690949999998)
<b>Record time at observation point</b>	22 May 2024 5:31 PM PDT
<b>Record Wind Speed (mph)</b>	2.4
<b>Record Wind Direction</b>	NE
<b>Have the weather conditions changed since last recorded?</b>	No
<b>Are you experiencing any odors</b>	No
Stop #22: Intersection of Hillcrest Parkway and Park Vista Drive at Castaic Elementary School	
<b>Use map locator to enter lat/long for this observation point.</b>	28332 Foothill Rd, Castaic, CA 91384, USA (34.471634099999996, -118.62992239999998)
<b>Record time at observation point</b>	22 May 2024 5:32 PM PDT
<b>Record Wind Speed (mph)</b>	0
<b>Have the weather conditions changed since last recorded?</b>	No

**Are you experiencing any odors**

No

Stop #23: Intersection of Creekbed Road and Firebrand Drive

29796 Creekbed Rd, Castaic, CA  
91384, USA  
(34.4575992,  
-118.61958519999999)

**Record time at observation point**

22 May 2024 5:28 PM PDT

**Record Wind Speed (mph)**

0

**Have the weather conditions changed since last recorded?**

No

**Are you experiencing any odors**

No

Stop #24: Intersection of The Old Road and Live Oak Road

**Use map locator to enter lat/long for this observation point.**

(34.4531323, -118.6168029)

**Record time at observation point**

22 May 2024 5:39 PM PDT

**Record Wind Speed (mph)**

5.1

**Record Wind Direction**

NE

**Have the weather conditions changed since last recorded?**

No

**Are you experiencing any odors**

No

Stop #25: Intersection of Live Oak Road and Hidden Trail Road

**Use map locator to enter lat/long for this observation point.**

27662 Buckskin Dr, Castaic, CA  
91384, USA  
(34.4501784, -118.6179979)

**Record time at observation point**

22 May 2024 5:40 PM PDT

**Record Wind Speed (mph)**

4.5

**Record Wind Direction**

NE

**Have the weather conditions changed since last recorded?**

No

**Are you experiencing any odors**

No

Stop #26: Intersection of Live Oak Elementary School at  
Saddleridge Way

**Use map locator to enter lat/long for this observation point.** (34.4502197, -118.6196305)

**Record time at observation point** 22 May 2024 5:41 PM PDT

**Record Wind Speed (mph)** 6.3

**Record Wind Direction** NE

**Have the weather conditions changed since last recorded?** No

**Are you experiencing any odors** No

Stop #27: Intersection of Rangewood Road and Buckskin Drive

**Use map locator to enter lat/long for this observation point.** 29165 Saddleridge Way, Castaic, CA 91384, USA (34.4491454, -118.62033539999999)

**Record time at observation point** 22 May 2024 5:42 PM PDT

**Record Wind Speed (mph)** 2.2

**Record Wind Direction** N

**Have the weather conditions changed since last recorded?** No

**Are you experiencing any odors** No

Stop #28: Intersection of Quincy Street and Cambridge Avenue

**Use map locator to enter lat/long for this observation point.** 27803 Quincy St, Castaic, CA 91384, USA (34.453016399999996, -118.62001029999998)

**Record time at observation point** 22 May 2024 5:44 PM PDT

**Record Wind Speed (mph)** 1.8

**Record Wind Direction** N

**Have the weather conditions changed since last recorded?** No

**Are you experiencing any odors** No

Stop #29: Intersection of Hasley Canyon Road and Commerce Center Drive (Santa Clarita Valley International School & Playmakers Preschool)

**Use map locator to enter lat/long for this observation point.** (34.4507618, -118.6258338)

**Record time at observation point** 22 May 2024 5:45 PM PDT

**Record Wind Speed (mph)** 1.1

**Record Wind Direction** E

**Have the weather conditions changed since last recorded?** No

**Are you experiencing any odors** No

Stop #30: Intersection of Commerce Center Drive and Witherspoon Parkway

**Use map locator to enter lat/long for this observation point.** (34.4461776, -118.6264155)

**Record time at observation point** 22 May 2024 5:47 PM PDT

**Record Wind Speed (mph)** 1.3

**Record Wind Direction** N

**Have the weather conditions changed since last recorded?** No

**Are you experiencing any odors** No

Stop #31: Intersection of Franklin Parkway and driveway leading to the United States Postal Service 1 flagged

**Use map locator to enter lat/long for this observation point.** 28000 Franklin Pkwy, Valencia, CA 91355, USA (34.4341167, -118.6284251)

**Record time at observation point** 22 May 2024 5:49 PM PDT

**Record Wind Speed (mph)** .9

**Record Wind Direction** NE

**Have the weather conditions changed since last recorded?** No

**Are you experiencing any odors** Yes

**Description of Odor** Landfill Gas

**Intensity of Odor** 1 - Very light odor detected

**Are any corrective actions needed?** No

Stop #32: Intersection of Henry Mayo Drive and Cambridge View Drive, leading into the Valencia Travel Village RV Resort

**Use map locator to enter lat/long for this observation point.**

Wolcott Way, Valencia, CA 91355,  
USA  
(34.4266295, -118.6381764)

**Record time at observation point**

22 May 2024 5:51 PM PDT

**Record Wind Speed (mph)**

2.6

**Record Wind Direction**

N

**Have the weather conditions changed since last recorded?**

No

**Are you experiencing any odors**

No

Odor Compliance with Stipulated Order for Abatement

**At 3 or more stops have you recorded any Landfill Odor Intensity of 3 (3 - Moderate Odor) or higher?**

No

**Recorder Signature**



isaac dominguez  
22 May 2024 5:52 PM PDT

---

**Upon completion of this patrol, please check the box to trigger necessary notifications.**

# 4050 - Chiquita Odor Patrol Template

Complete

Score	3 / 3 (100%)	Flagged items	10	Actions	0
-------	--------------	---------------	----	---------	---

Conducted on

22 May 2024 7:16 AM PDT

Prepared by

Julian Jenkins

If the name of the person conducting the Patrol does not appear above, please enter it here:

What type of patrol is this?

Regular Patrol

Weather Conditions at the time of patrol.

Sunny

Temperature at time of Patrol

51°F  
Should be between -50°F to 125°F

I acknowledge that I have not visited the working face or other on-site areas where exposed trash or landfill odors such as, but not limited to landfill gas odors, refuse or refuse contaminated material odors, or landfill liquids/landfill leachate odors exist within four hours prior to conducting this odor surveillance.



I acknowledge that I will assess each Patrol Stop while standing outside of the vehicle.



**Flagged items**

10 flagged

Odor Patrol Stops / Stop #6: Intersection of Chiquito Canyon Road and San Martinez Road

**Are you experiencing any odors**

Yes

Odor Patrol Stops / Stop #11: Intersection of San Martinez Road and Keningston Road

**Are you experiencing any odors**

Yes

Odor Patrol Stops / Stop #12: Intersection of Hunstock Street and Windsor Road

**Are you experiencing any odors**

Yes

Odor Patrol Stops / Stop #12: Intersection of Hunstock Street and Windsor Road

**Intensity of Odor**

4 -Strong Odor

Odor Patrol Stops / Stop #13: Intersection of Del Valle Road and Silver Street

**Are you experiencing any odors**

Yes

Odor Patrol Stops / Stop #13: Intersection of Del Valle Road and Silver Street

**Intensity of Odor**

3 - Moderate Odor

Odor Patrol Stops / Stop #19: Intersection of Gibraltar Lane and Cambridge Avenue

**Are you experiencing any odors**

Yes

Odor Patrol Stops / Stop #25: Intersection of Live Oak Road and Hidden Trail Road

**Are you experiencing any odors**

Yes

Odor Patrol Stops / Stop #32: Intersection of Henry Mayo Drive and Cambridge View Drive, leading into the Valencia Travel Village RV Resort

**Are you experiencing any odors**

Yes

Odor Patrol Stops / Stop #32: Intersection of Henry Mayo Drive and Cambridge View Drive, leading into the Valencia Travel Village RV Resort


**Intensity of Odor**

3 - Moderate Odor



<b>Odor Patrol Stops</b>	10 flagged
Stop #1: Chiquito Canyon Road and Driveway leading to the LA County Fire's Del Valle Regional Training Center	
<b>Use map locator to enter lat/long for this observation point.</b>	28101 Chiquito Canyon Rd, Castaic, CA 91384, USA (34.4317609, -118.6589423)
<b>Record time at observation point</b>	22 May 2024 9:41 AM PDT
<b>Record Wind Speed (mph)</b>	4.2
<b>Record Wind Direction</b>	SE
<b>Have the weather conditions changed since start of patrol?</b>	No
<b>Are you experiencing any odors</b>	No
Stop #2: Intersection of Chiquito Canyon Road and Lincoln Avenue	
<b>Use map locator to enter lat/long for this observation point.</b>	28464 Chiquito Canyon Rd, Castaic, CA 91384, USA (34.438305899999996, -118.65799469999999)
<b>Record time at observation point</b>	22 May 2024 9:39 AM PDT
<b>Record Wind Speed (mph)</b>	4.0
<b>Record Wind Direction</b>	SE
<b>Have the weather conditions changed since last recorded?</b>	No
<b>Are you experiencing any odors</b>	No
Stop #3: Intersection of Lincoln Avenue and Jackson Street	
<b>Use map locator to enter lat/long for this observation point.</b>	28543 Lincoln Ave, Castaic, CA 91384, USA (34.4395774, -118.6561263)
<b>Record time at observation point</b>	22 May 2024 9:37 AM PDT
<b>Record Wind Speed (mph)</b>	3.6
<b>Record Wind Direction</b>	S
<b>Have the weather conditions changed since last recorded?</b>	No

<b>Are you experiencing any odors</b>	No
Stop #4: Intersection of Buchanan Way and Chiquito Canyon Road	
<b>Use map locator to enter lat/long for this observation point.</b>	28661 Chiquito Canyon Rd, Castaic, CA 91384, USA (34.4414836, -118.6574114)
<b>Record time at observation point</b>	22 May 2024 9:33 AM PDT
<b>Record Wind Speed (mph)</b>	1.6
<b>Record Wind Direction</b>	S
<b>Have the weather conditions changed since last recorded?</b>	No
<b>Are you experiencing any odors</b>	No
Stop #5: Intersection of Lincoln Avenue and Harding Avenue	
<b>Use map locator to enter lat/long for this observation point.</b>	28718 Lincoln Ave, Castaic, CA 91384, USA (34.442281, -118.65551419999998)
<b>Record time at observation point</b>	22 May 2024 9:35 AM PDT
<b>Record Wind Speed (mph)</b>	4.7
<b>Record Wind Direction</b>	SE
<b>Have the weather conditions changed since last recorded?</b>	No
<b>Are you experiencing any odors</b>	No
Stop #6: Intersection of Chiquito Canyon Road and San Martinez Road	
<b>Use map locator to enter lat/long for this observation point.</b>	(34.445196, -118.6582395)
<b>Record time at observation point</b>	22 May 2024 9:30 AM PDT
<b>Record Wind Speed (mph)</b>	6.5
<b>Record Wind Direction</b>	E
<b>Have the weather conditions changed since last recorded?</b>	No
<b>Are you experiencing any odors</b>	Yes

<b>Description of Odor</b>	Other
<b>Describe "Other" Odor</b>	Pungent tree blossoms
	
Photo 1	
<b>Intensity of Odor</b>	2 - Light odor detected
<b>Are any corrective actions needed?</b>	No
Stop #7: Intersection of San Martinez Road and Morningside Drive	
<b>Use map locator to enter lat/long for this observation point.</b>	(34.4460742, -118.6612247)
<b>Record time at observation point</b>	22 May 2024 9:28 AM PDT
<b>Record Wind Speed (mph)</b>	3.6
<b>Record Wind Direction</b>	SE
<b>Have the weather conditions changed since last recorded?</b>	No
<b>Are you experiencing any odors</b>	No
Stop #8: Intersection of Lexington Drive and Morningside Drive	
<b>Use map locator to enter lat/long for this observation point.</b>	(34.4481461, -118.6608815)
<b>Record time at observation point</b>	22 May 2024 9:17 AM PDT
<b>Record Wind Speed (mph)</b>	1.3
<b>Record Wind Direction</b>	NE
<b>Have the weather conditions changed since last recorded?</b>	No
<b>Are you experiencing any odors</b>	No
Stop #9: Intersection of Val Verde Road and Trellis Road	
<b>Use map locator to enter lat/long for this observation point.</b>	(34.4480579, -118.662914)
<b>Record time at observation point</b>	22 May 2024 9:20 AM PDT

<b>Record Wind Speed (mph)</b>	2.5
<b>Record Wind Direction</b>	N
<b>Have the weather conditions changed since last recorded?</b>	No
<b>Are you experiencing any odors</b>	No
Stop #10: Intersection of San Martinez Road and Euclid Ave.	
<b>Use map locator to enter lat/long for this observation point.</b>	(34.4477269, -118.6659416)
<b>Record time at observation point</b>	22 May 2024 9:22 AM PDT
<b>Record Wind Speed (mph)</b>	1.1
<b>Record Wind Direction</b>	E
<b>Have the weather conditions changed since last recorded?</b>	No
<b>Are you experiencing any odors</b>	No
Stop #11: Intersection of San Martinez Road and Keningston Road	
	1 flagged
<b>Use map locator to enter lat/long for this observation point.</b>	30703 San Martinez Rd, Castaic, CA 91384, USA (34.448692199999996, -118.6712099)
<b>Record time at observation point</b>	22 May 2024 9:24 AM PDT
<b>Record Wind Speed (mph)</b>	2.5
<b>Record Wind Direction</b>	NE
<b>Have the weather conditions changed since last recorded?</b>	No
<b>Are you experiencing any odors</b>	Yes
<b>Description of Odor</b>	Other
<b>Describe "Other" Odor</b>	Livestock
<b>Intensity of Odor</b>	1 - Very light odor detected
<b>Are any corrective actions needed?</b>	No
Stop #12: Intersection of Hunstock Street and Windsor Road	
	2 flagged

Use map locator to enter lat/long for this observation point. (34.4461004, -118.6494889)

Record time at observation point 22 May 2024 9:13 AM PDT

Record Wind Speed (mph) 2.5

Record Wind Direction E

Have the weather conditions changed since last recorded? No

Are you experiencing any odors Yes

Description of Odor Landfill Gas

Intensity of Odor 4 -Strong Odor

Are any corrective actions needed?

Stop #13: Intersection of Del Valle Road and Silver Street 2 flagged

Use map locator to enter lat/long for this observation point. (34.4480282, -118.6554717)

Record time at observation point 22 May 2024 9:08 AM PDT

Record Wind Speed 2.2

Record Wind Direction S

Have the weather conditions changed since last recorded? No

Are you experiencing any odors Yes

Description of Odor Landfill Gas

Intensity of Odor 3 - Moderate Odor

Are any corrective actions needed?

Stop #14: Intersection of Del Valle Road and Hasley Canyon Road

Use map locator to enter lat/long for this observation point. Del Valle Rd & Hasley Canyon Rd, Hasley Canyon, CA 91384, USA (34.456818999999996, -118.64180300000001)

Record time at observation point 22 May 2024 9:06 AM PDT

Record Wind Speed (mph) 0.9

<b>Record Wind Direction</b>	N
<b>Have the weather conditions changed since last recorded?</b>	No
<b>Are you experiencing any odors</b>	No
Stop #15: Intersection of Hasley Canyon Road and Gibraltar Lane	
<b>Use map locator to enter lat/long for this observation point.</b>	(34.4553672, -118.6335609)
<b>Record time at observation point</b>	22 May 2024 9:02 AM PDT
<b>Record Wind Speed (mph)</b>	2.2
<b>Record Wind Direction</b>	S
<b>Have the weather conditions changed since last recorded?</b>	No
<b>Are you experiencing any odors</b>	No
Stop #16: Intersection of Gibraltar Lane and Alton Way	
<b>Use map locator to enter lat/long for this observation point.</b>	(34.4548001, -118.6299676)
<b>Record time at observation point</b>	22 May 2024 9:00 AM PDT
<b>Record Wind Speed (mph)</b>	2.9
<b>Record Wind Direction</b>	SW
<b>Have the weather conditions changed since last recorded?</b>	No
<b>Are you experiencing any odors</b>	No
Stop #17: Intersection of Castlebury Place and Picadilly Place	
<b>Use map locator to enter lat/long for this observation point.</b>	29724 Castlebury Pl, Castaic, CA 91384, USA (34.4537304, -118.6273832)
<b>Record time at observation point</b>	22 May 2024 8:58 AM PDT
<b>Record Wind Speed (mph)</b>	0
<b>Have the weather conditions changed since last recorded?</b>	No
<b>Are you experiencing any odors</b>	No

Stop #18: Intersection of Gibraltar Lane and Springvale Lane

Use map locator to enter lat/long for this observation point. (34.4557072, -118.628488)

Record time at observation point 22 May 2024 8:56 AM PDT

Record Wind Speed (mph) 0.9

Record Wind Direction SW

Have the weather conditions changed since last recorded? No

Are you experiencing any odors No

Stop #19: Intersection of Gibraltar Lane and Cambridge Avenue 1 flagged

Use map locator to enter lat/long for this observation point. 29823 Cambridge Ave, Castaic, CA 91384, USA (34.457909799999996, -118.62704210000001)

Record time at observation point 22 May 2024 8:53 AM PDT

Record Wind Speed (mph) 0.9

Record Wind Direction S

Have the weather conditions changed since last recorded? No

Are you experiencing any odors Yes

Description of Odor Other

Describe "Other" Odor Burning brush

Intensity of Odor 1 - Very light odor detected

Are any corrective actions needed? No

Stop #20: Intersection of Cambridge Avenue and Hasley Canyon Road

Use map locator to enter lat/long for this observation point. 9701 Creekbed Rd, Castaic, CA 91384, USA (34.4555301, -118.6218167)

Record time at observation point 22 May 2024 8:51 AM PDT

Record Wind Speed (mph) 0.9

<b>Record Wind Direction</b>	NE
<b>Have the weather conditions changed since last recorded?</b>	No
<b>Are you experiencing any odors</b>	No
Stop #21: Intersection of The Old Road and Hillcrest Parkway	
<b>Use map locator to enter lat/long for this observation point.</b>	The Old Rd & Hillcrest Pky, California 91384, USA (34.470033, -118.61671299999998)
<b>Record time at observation point</b>	22 May 2024 8:46 AM PDT
<b>Record Wind Speed (mph)</b>	2.5
<b>Record Wind Direction</b>	NE
<b>Have the weather conditions changed since last recorded?</b>	No
<b>Are you experiencing any odors</b>	No
Stop #22: Intersection of Hillcrest Parkway and Park Vista Drive at Castaic Elementary School	
<b>Use map locator to enter lat/long for this observation point.</b>	30452 Park Vista Dr, Castaic, CA 91384, USA (34.4713847, -118.62989859999999)
<b>Record time at observation point</b>	22 May 2024 8:38 AM PDT
<b>Record Wind Speed (mph)</b>	2.0
<b>Record Wind Direction</b>	NE
<b>Have the weather conditions changed since last recorded?</b>	No
<b>Are you experiencing any odors</b>	No
Stop #23: Intersection of Creekbed Road and Firebrand Drive	
<b>Use map locator to enter lat/long for this observation point.</b>	29796 Creekbed Rd, Castaic, CA 91384, USA (34.4575992, -118.61958519999999)
<b>Record time at observation point</b>	22 May 2024 8:49 AM PDT
<b>Record Wind Speed (mph)</b>	2.5



<b>Record Wind Direction</b>	W
------------------------------	---

<b>Have the weather conditions changed since last recorded?</b>	No
---	----

<b>Are you experiencing any odors</b>	No
---------------------------------------	----

Stop #24: Intersection of The Old Road and Live Oak Road

<b>Use map locator to enter lat/long for this observation point.</b>	29487 The Old Rd, Castaic, CA 91384, USA (34.4528639, -118.61626170000001)
--	---

<b>Record time at observation point</b>	22 May 2024 7:42 AM PDT
---	-------------------------

<b>Record Wind Speed (mph)</b>	0.7
--------------------------------	-----

<b>Record Wind Direction</b>	SW
------------------------------	----

<b>Have the weather conditions changed since last recorded?</b>	No
---	----

<b>Are you experiencing any odors</b>	No
---------------------------------------	----

Stop #25: Intersection of Live Oak Road and Hidden Trail Road	1 flagged
---	-----------

<b>Use map locator to enter lat/long for this observation point.</b>	27646 Buckskin Dr, Castaic, CA 91384, USA (34.4505333, -118.61779569999999)
--	--

<b>Record time at observation point</b>	22 May 2024 7:44 AM PDT
---	-------------------------

<b>Record Wind Speed (mph)</b>	0.7
--------------------------------	-----

<b>Record Wind Direction</b>	SW
------------------------------	----

<b>Have the weather conditions changed since last recorded?</b>	No
---	----

<b>Are you experiencing any odors</b>	Yes
---------------------------------------	-----

<b>Description of Odor</b>	Other
----------------------------	-------

<b>Describe "Other" Odor</b>	Asphalt
------------------------------	---------

Road construction project is in progress.




Photo 2

<b>Intensity of Odor</b>	1 - Very light odor detected
<b>Are any corrective actions needed?</b>	No
Stop #26: Intersection of Live Oak Elementary School at Saddleridge Way	
<b>Use map locator to enter lat/long for this observation point.</b>	27734 Saddleridge Way, Castaic, CA 91384, USA (34.4497043, -118.61981619999997)
<b>Record time at observation point</b>	22 May 2024 7:49 AM PDT
<b>Record Wind Speed (mph)</b>	1.3
<b>Record Wind Direction</b>	N
<b>Have the weather conditions changed since last recorded?</b>	No
<b>Are you experiencing any odors</b>	No
Stop #27: Intersection of Rangewood Road and Buckskin Drive	
<b>Use map locator to enter lat/long for this observation point.</b>	29165 Saddleridge Way, Castaic, CA 91384, USA (34.4491454, -118.62033539999999)
<b>Record time at observation point</b>	22 May 2024 7:51 AM PDT
<b>Record Wind Speed (mph)</b>	0.9
<b>Record Wind Direction</b>	S
<b>Have the weather conditions changed since last recorded?</b>	No
<b>Are you experiencing any odors</b>	No
Stop #28: Intersection of Quincy Street and Cambridge Avenue	
<b>Use map locator to enter lat/long for this observation point.</b>	27803 Quincy St, Castaic, CA 91384, USA (34.453016399999996, -118.62001029999998)
<b>Record time at observation point</b>	22 May 2024 8:32 AM PDT
<b>Record Wind Speed (mph)</b>	0.9
<b>Record Wind Direction</b>	SW

<b>Have the weather conditions changed since last recorded?</b>	No
<b>Are you experiencing any odors</b>	No
Stop #29: Intersection of Hasley Canyon Road and Commerce Center Drive (Santa Clarita Valley International School & Playmakers Preschool)	
<b>Use map locator to enter lat/long for this observation point.</b>	28050 Hasley Canyon Rd, Castaic, CA 91384, USA (34.4509472, -118.6247111)
<b>Record time at observation point</b>	22 May 2024 7:38 AM PDT
<b>Record Wind Speed (mph)</b>	1.1
<b>Record Wind Direction</b>	NW
<b>Have the weather conditions changed since last recorded?</b>	No
<b>Are you experiencing any odors</b>	No
Stop #30: Intersection of Commerce Center Drive and Witherspoon Parkway	
<b>Use map locator to enter lat/long for this observation point.</b>	Commerce Center Dr & Witherspoon Pky, California 91384, USA (34.445912, -118.626105)
<b>Record time at observation point</b>	22 May 2024 7:36 AM PDT
<b>Record Wind Speed (mph)</b>	0
<b>Have the weather conditions changed since last recorded?</b>	No
<b>Are you experiencing any odors</b>	No
Stop #31: Intersection of Franklin Parkway and driveway leading to the United States Postal Service	
<b>Use map locator to enter lat/long for this observation point.</b>	28000 Franklin Pkwy, Valencia, CA 91355, USA (34.4352261, -118.62850189999997)
<b>Record time at observation point</b>	22 May 2024 7:30 AM PDT
<b>Record Wind Speed (mph)</b>	1.3
<b>Record Wind Direction</b>	SW

<b>Have the weather conditions changed since last recorded?</b>	No
<b>Are you experiencing any odors</b>	No
Stop #32: Intersection of Henry Mayo Drive and Cambridge View Drive, leading into the Valencia Travel Village RV Resort	2 flagged
<b>Use map locator to enter lat/long for this observation point.</b>	27958-27946 CA-126, Castaic, CA 91384, USA (34.429681099999996, -118.6250687)
<b>Record time at observation point</b>	22 May 2024 7:25 AM PDT
<b>Record Wind Speed (mph)</b>	1.1
<b>Record Wind Direction</b>	SW
<b>Have the weather conditions changed since last recorded?</b>	No
<b>Are you experiencing any odors</b>	Yes
<b>Description of Odor</b>	Other
<b>Describe "Other" Odor</b>	Septic tank
<b>Intensity of Odor</b>	3 - Moderate Odor
<b>Are any corrective actions needed?</b>	No
Odor Compliance with Stipulated Order for Abatement	
<b>At 3 or more stops have you recorded any Landfill Odor Intensity of 3 (3 - Moderate Odor) or higher?</b>	No

**Recorder Signature**



Julian Jenkins  
22 May 2024 9:42 AM PDT

---

**Upon completion of this patrol, please check the box to trigger necessary notifications.**

## Media summary



Photo 1



Photo 2

# 4050 - Chiquita Odor Patrol Template

Complete

<b>Score</b>	3 / 3 (100%)	<b>Flagged items</b>	1	<b>Actions</b>	0
<b>Conducted on</b>	23 May 2024 4:57 PM PDT				
<b>Prepared by</b>	Nicole Ward				
<b>If the name of the person conducting the Patrol does not appear above, please enter it here:</b>	Isaac and adrian				
<b>What type of patrol is this?</b>	Regular Patrol				
<b>Weather Conditions at the time of patrol.</b>	Sunny				
<b>Temperature at time of Patrol</b>	70°F Should be between -50°F to 125°F				
<b>I acknowledge that I have not visited the working face or other on-site areas where exposed trash or landfill odors such as, but not limited to landfill gas odors, refuse or refuse contaminated material odors, or landfill liquids/landfill leachate odors exist within four hours prior to conducting this odor surveillance.</b>	<input checked="" type="checkbox"/>				
<b>I acknowledge that I will assess each Patrol Stop while standing outside of the vehicle.</b>	<input checked="" type="checkbox"/>				

**Flagged items**

1 flagged

Odor Patrol Stops / Stop #29: Intersection of Hasley Canyon Road and Commerce Center Drive (Santa Clarita Valley International School & Playmakers Preschool)

**Are you experiencing any odors**

Yes



**Odor Patrol Stops**

1 flagged

Stop #1: Chiquito Canyon Road and Driveway leading to the LA County Fire's Del Valle Regional Training Center

**Use map locator to enter lat/long for this observation point.**28101 Chiquito Canyon Rd,  
Castaic, CA 91384, USA  
(34.4327437, -118.6590172)**Record time at observation point**

23 May 2024 5:01 PM PDT

**Record Wind Speed (mph)**

4.5

**Record Wind Direction**

SW

**Have the weather conditions changed since start of patrol?**

No

**Are you experiencing any odors**

No

Stop #2: Intersection of Chiquito Canyon Road and Lincoln Avenue

**Use map locator to enter lat/long for this observation point.**Chiquito Canyon Rd & Lincoln Ave,  
California 91355, USA  
(34.4367415, -118.6587643)**Record time at observation point**

23 May 2024 5:02 PM PDT

**Record Wind Speed (mph)**

2

**Record Wind Direction**

N

**Have the weather conditions changed since last recorded?**

No

**Are you experiencing any odors**

No

Stop #3: Intersection of Lincoln Avenue and Jackson Street

**Use map locator to enter lat/long for this observation point.**28543 Lincoln Ave, Castaic, CA  
91384, USA  
(34.4395774, -118.6561263)**Record time at observation point**

23 May 2024 5:03 PM PDT

**Record Wind Speed (mph)**

2

**Record Wind Direction**

NE

**Have the weather conditions changed since last recorded?**

No

**Are you experiencing any odors**

No

Stop #4: Intersection of Buchanan Way and Chiquito Canyon Road

**Use map locator to enter lat/long for this observation point.**

28750 Chiquito Canyon Rd,  
Castaic, CA 91384, USA  
(34.442917099999995,  
-118.65702259999999)

**Record time at observation point**

23 May 2024 5:05 PM PDT

**Record Wind Speed (mph)**

4.7

**Record Wind Direction**

W

**Have the weather conditions changed since last recorded?**

No

**Are you experiencing any odors**

No

Stop #5: Intersection of Lincoln Avenue and Harding Avenue

**Use map locator to enter lat/long for this observation point.**

28648 Lincoln Ave, Castaic, CA  
91384, USA  
(34.4416144,  
-118.65557609999999)

**Record time at observation point**

23 May 2024 5:04 PM PDT

**Record Wind Speed (mph)**

1.6

**Record Wind Direction**

N

**Have the weather conditions changed since last recorded?**

No

**Are you experiencing any odors**

No

Stop #6: Intersection of Chiquito Canyon Road and San Martinez Road

**Use map locator to enter lat/long for this observation point.**

29037 San Martinez Rd, Castaic,  
CA 91384, USA  
(34.4450066,  
-118.65734160000001)

**Record time at observation point**

23 May 2024 5:06 PM PDT

**Record Wind Speed (mph)**

4.2

**Record Wind Direction**

S

<b>Have the weather conditions changed since last recorded?</b>	No
<b>Are you experiencing any odors</b>	No
Stop #7: Intersection of San Martinez Road and Morningside Drive	
<b>Use map locator to enter lat/long for this observation point.</b>	(34.4463472, -118.6620126)
<b>Record time at observation point</b>	23 May 2024 5:07 PM PDT
<b>Record Wind Speed (mph)</b>	6.7
<b>Record Wind Direction</b>	NE
<b>Have the weather conditions changed since last recorded?</b>	No
<b>Are you experiencing any odors</b>	No
Stop #8: Intersection of Lexington Drive and Morningside Drive	
<b>Use map locator to enter lat/long for this observation point.</b>	(34.4482133, -118.6607764)
<b>Record time at observation point</b>	23 May 2024 5:07 PM PDT
<b>Record Wind Speed (mph)</b>	4.9
<b>Record Wind Direction</b>	N
<b>Have the weather conditions changed since last recorded?</b>	No
<b>Are you experiencing any odors</b>	No
Stop #9: Intersection of Val Verde Road and Trellis Road	
<b>Use map locator to enter lat/long for this observation point.</b>	(34.4480051, -118.662876)
<b>Record time at observation point</b>	23 May 2024 5:09 PM PDT
<b>Record Wind Speed (mph)</b>	4.5
<b>Record Wind Direction</b>	N
<b>Have the weather conditions changed since last recorded?</b>	No
<b>Are you experiencing any odors</b>	No
Stop #10: Intersection of San Martinez Road and Euclid Ave.	

**Use map locator to enter lat/long for this observation point.** (34.4475763, -118.6652668)

**Record time at observation point** 23 May 2024 5:10 PM PDT

**Record Wind Speed (mph)** 5.8

**Record Wind Direction** E

**Have the weather conditions changed since last recorded?** No

**Are you experiencing any odors** No

Stop #11: Intersection of San Martinez Road and Keningston Road

**Use map locator to enter lat/long for this observation point.** 30550 San Martinez Rd, Castaic, CA 91384, USA  
(34.448028799999996, -118.66869579999998)

**Record time at observation point** 23 May 2024 5:11 PM PDT

**Record Wind Speed (mph)** .9

**Record Wind Direction** S

**Have the weather conditions changed since last recorded?** No

**Are you experiencing any odors** No

Stop #12: Intersection of Hunstock Street and Windsor Road

**Use map locator to enter lat/long for this observation point.** (34.4459777, -118.6497247)

**Record time at observation point** 23 May 2024 5:15 PM PDT

**Record Wind Speed (mph)** 1.1

**Record Wind Direction** NE

**Have the weather conditions changed since last recorded?** No

**Are you experiencing any odors** No

Stop #13: Intersection of Del Valle Road and Silver Street

**Use map locator to enter lat/long for this observation point.** (34.4482272, -118.655293)

**Record time at observation point** 23 May 2024 5:17 PM PDT

<b>Record Wind Speed</b>	6.7
<b>Record Wind Direction</b>	NE
<b>Have the weather conditions changed since last recorded?</b>	No
<b>Are you experiencing any odors</b>	No
Stop #14: Intersection of Del Valle Road and Hasley Canyon Road	
<b>Use map locator to enter lat/long for this observation point.</b>	Del Valle Rd & Hasley Canyon Rd, Hasley Canyon, CA 91384, USA (34.456818999999996, -118.64180300000001)
<b>Record time at observation point</b>	23 May 2024 5:19 PM PDT
<b>Record Wind Speed (mph)</b>	4.8
<b>Record Wind Direction</b>	N
<b>Have the weather conditions changed since last recorded?</b>	No
<b>Are you experiencing any odors</b>	No
Stop #15: Intersection of Hasley Canyon Road and Gibraltar Lane	
<b>Use map locator to enter lat/long for this observation point.</b>	28575 Gibraltar Ln, Castaic, CA 91384, USA (34.4554076, -118.6335204)
<b>Record time at observation point</b>	23 May 2024 5:20 PM PDT
<b>Record Wind Speed (mph)</b>	4.9
<b>Record Wind Direction</b>	NE
<b>Have the weather conditions changed since last recorded?</b>	No
<b>Are you experiencing any odors</b>	No
Stop #16: Intersection of Gibraltar Lane and Alton Way	
<b>Use map locator to enter lat/long for this observation point.</b>	28256 Springvale Ln, Castaic, CA 91384, USA (34.455531199999996, -118.62853489999999)
<b>Record time at observation point</b>	23 May 2024 5:21 PM PDT

<b>Record Wind Speed (mph)</b>	1.8
<b>Record Wind Direction</b>	SE
<b>Have the weather conditions changed since last recorded?</b>	No
<b>Are you experiencing any odors</b>	No
Stop #17: Intersection of Castlebury Place and Picadilly Place	
<b>Use map locator to enter lat/long for this observation point.</b>	28205 Alton Way, Castaic, CA 91384, USA (34.453077, -118.6278013)
<b>Record time at observation point</b>	23 May 2024 5:24 PM PDT
<b>Record Wind Speed (mph)</b>	2.9
<b>Record Wind Direction</b>	N
<b>Have the weather conditions changed since last recorded?</b>	No
<b>Are you experiencing any odors</b>	No
Stop #18: Intersection of Gibraltar Lane and Springvale Lane	
<b>Use map locator to enter lat/long for this observation point.</b>	(34.4558923, -118.628373)
<b>Record time at observation point</b>	23 May 2024 5:25 PM PDT
<b>Record Wind Speed (mph)</b>	2.5
<b>Record Wind Direction</b>	NE
<b>Have the weather conditions changed since last recorded?</b>	No
<b>Are you experiencing any odors</b>	No
Stop #19: Intersection of Gibraltar Lane and Cambridge Avenue	
<b>Use map locator to enter lat/long for this observation point.</b>	29823 Cambridge Ave, Castaic, CA 91384, USA (34.457909799999996, -118.62704210000001)
<b>Record time at observation point</b>	23 May 2024 5:26 PM PDT
<b>Record Wind Speed (mph)</b>	3.3
<b>Record Wind Direction</b>	E

<b>Have the weather conditions changed since last recorded?</b>	No
<b>Are you experiencing any odors</b>	No
Stop #20: Intersection of Cambridge Avenue and Hasley Canyon Road	
<b>Use map locator to enter lat/long for this observation point.</b>	29623 Cambridge Ave, Castaic, CA 91384, USA (34.4552766, -118.6221527)
<b>Record time at observation point</b>	23 May 2024 5:27 PM PDT
<b>Record Wind Speed (mph)</b>	3.1
<b>Record Wind Direction</b>	NW
<b>Have the weather conditions changed since last recorded?</b>	No
<b>Are you experiencing any odors</b>	No
Stop #21: Intersection of The Old Road and Hillcrest Parkway	
<b>Use map locator to enter lat/long for this observation point.</b>	27602 Iris Pl, Castaic, CA 91384, USA (34.4706593, -118.61690949999998)
<b>Record time at observation point</b>	23 May 2024 5:31 PM PDT
<b>Record Wind Speed (mph)</b>	2.5
<b>Record Wind Direction</b>	N
<b>Have the weather conditions changed since last recorded?</b>	No
<b>Are you experiencing any odors</b>	No
Stop #22: Intersection of Hillcrest Parkway and Park Vista Drive at Castaic Elementary School	
<b>Use map locator to enter lat/long for this observation point.</b>	28332 Foothill Rd, Castaic, CA 91384, USA (34.471634099999996, -118.62992239999998)
<b>Record time at observation point</b>	23 May 2024 5:35 PM PDT
<b>Record Wind Speed (mph)</b>	0
<b>Have the weather conditions changed since last recorded?</b>	No

**Are you experiencing any odors**

No

Stop #23: Intersection of Creekbed Road and Firebrand Drive

**Use map locator to enter lat/long for this observation point.**

29796 Creekbed Rd, Castaic, CA  
91384, USA  
(34.4575992,  
-118.61958519999999)

**Record time at observation point**

23 May 2024 5:28 PM PDT

**Record Wind Speed (mph)**

3.6

**Record Wind Direction**

N

**Have the weather conditions changed since last recorded?**

No

**Are you experiencing any odors**

No

Stop #24: Intersection of The Old Road and Live Oak Road

**Use map locator to enter lat/long for this observation point.**

29483 The Old Rd, Castaic, CA  
91384, USA  
(34.4530556, -118.6163889)

**Record time at observation point**

23 May 2024 5:50 PM PDT

**Record Wind Speed (mph)**

2.9

**Record Wind Direction**

NE

**Have the weather conditions changed since last recorded?**

No

**Are you experiencing any odors**

No

Stop #25: Intersection of Live Oak Road and Hidden Trail Road

**Use map locator to enter lat/long for this observation point.**

27704 Buckskin Dr, Castaic, CA  
91384, USA  
(34.4498606, -118.6182516)

**Record time at observation point**

23 May 2024 5:51 PM PDT

**Record Wind Speed (mph)**

.9

**Record Wind Direction**

NE

**Have the weather conditions changed since last recorded?**

No

**Are you experiencing any odors**

No



Stop #26: Intersection of Live Oak Elementary School at Saddleridge Way

**Use map locator to enter lat/long for this observation point.** (34.4503147, -118.6192653)

**Record time at observation point** 23 May 2024 5:52 PM PDT

**Record Wind Speed (mph)** 4.6

**Record Wind Direction** NE

**Have the weather conditions changed since last recorded?** No

**Are you experiencing any odors** No

Stop #27: Intersection of Rangewood Road and Buckskin Drive

**Use map locator to enter lat/long for this observation point.** 29203 Saddleridge Way, Castaic, CA 91384, USA (34.4492799, -118.62036769999999)

**Record time at observation point** 23 May 2024 5:52 PM PDT

**Record Wind Speed (mph)** 3.1

**Record Wind Direction** W

**Have the weather conditions changed since last recorded?** No

**Are you experiencing any odors** No

Stop #28: Intersection of Quincy Street and Cambridge Avenue

**Use map locator to enter lat/long for this observation point.** 27803 Quincy St, Castaic, CA 91384, USA (34.453016399999996, -118.62001029999998)

**Record time at observation point** 23 May 2024 5:54 PM PDT

**Record Wind Speed (mph)** .7

**Record Wind Direction** S

**Have the weather conditions changed since last recorded?** No

**Are you experiencing any odors** No

Stop #29: Intersection of Hasley Canyon Road and Commerce 1 flagged

Center Drive (Santa Clarita Valley International School & Playmakers Preschool)

Use map locator to enter lat/long for this observation point.

28090 Hasley Canyon Rd, Castaic,  
CA 91384, USA  
(34.449845499999995,  
-118.6256205)

Record time at observation point

23 May 2024 5:56 PM PDT

Record Wind Speed (mph)

3.1

Record Wind Direction

S

Have the weather conditions changed since last recorded?

No

Are you experiencing any odors

Yes

Description of Odor

Landfill Gas

Intensity of Odor

1 - Very light odor detected

Are any corrective actions needed?

No

Stop #30: Intersection of Commerce Center Drive and Witherspoon Parkway

Use map locator to enter lat/long for this observation point.

(34.4461444, -118.6263844)

Record time at observation point

23 May 2024 5:58 PM PDT

Record Wind Speed (mph)

4

Record Wind Direction

N

Have the weather conditions changed since last recorded?

No

Are you experiencing any odors

No

Stop #31: Intersection of Franklin Parkway and driveway leading to the United States Postal Service

Use map locator to enter lat/long for this observation point.

28000 Franklin Pkwy, Valencia, CA  
91355, USA  
(34.4342177, -118.6284421)

Record time at observation point

23 May 2024 6:00 PM PDT

Record Wind Speed (mph)

2.5

<b>Record Wind Direction</b>	NE
<b>Have the weather conditions changed since last recorded?</b>	No
<b>Are you experiencing any odors</b>	No
Stop #32: Intersection of Henry Mayo Drive and Cambridge View Drive, leading into the Valencia Travel Village RV Resort	
<b>Use map locator to enter lat/long for this observation point.</b>	27958-27946 CA-126, Castaic, CA 91384, USA (34.429681099999996, -118.6250687)
<b>Record time at observation point</b>	23 May 2024 6:01 PM PDT
<b>Record Wind Speed (mph)</b>	4.2
<b>Record Wind Direction</b>	S
<b>Have the weather conditions changed since last recorded?</b>	No
<b>Are you experiencing any odors</b>	No
Odor Compliance with Stipulated Order for Abatement	
<b>At 3 or more stops have you recorded any Landfill Odor Intensity of 3 (3 - Moderate Odor) or higher?</b>	No

**Recorder Signature**



isaac dominguez  
23 May 2024 6:02 PM PDT

---

**Upon completion of this patrol, please check the box to trigger necessary notifications.**

---



# 4050 - Chiquita Odor Patrol Template

Complete

Score	3 / 3 (100%)	Flagged items	23	Actions	0
-------	--------------	---------------	----	---------	---

Conducted on

23 May 2024 7:13 AM PDT

Prepared by

Julian Jenkins

If the name of the person conducting the Patrol does not appear above, please enter it here:

What type of patrol is this?

Regular Patrol

Weather Conditions at the time of patrol.

Cloudy

Temperature at time of Patrol

58°F  
Should be between -50°F to 125°F

I acknowledge that I have not visited the working face or other on-site areas where exposed trash or landfill odors such as, but not limited to landfill gas odors, refuse or refuse contaminated material odors, or landfill liquids/landfill leachate odors exist within four hours prior to conducting this odor surveillance.



I acknowledge that I will assess each Patrol Stop while standing outside of the vehicle.



**Flagged items**

23 flagged

Odor Patrol Stops / Stop #5: Intersection of Lincoln Avenue and Harding Avenue

**Are you experiencing any odors**

Yes

Odor Patrol Stops / Stop #5: Intersection of Lincoln Avenue and Harding Avenue

**Intensity of Odor**

3 - Moderate Odor

Odor Patrol Stops / Stop #11: Intersection of San Martinez Road and Keningston Road

**Are you experiencing any odors**

Yes

Odor Patrol Stops / Stop #15: Intersection of Hasley Canyon Road and Gibraltar Lane

**Are you experiencing any odors**

Yes

Odor Patrol Stops / Stop #15: Intersection of Hasley Canyon Road and Gibraltar Lane

**Intensity of Odor**

3 - Moderate Odor

Odor Patrol Stops / Stop #16: Intersection of Gibraltar Lane and Alton Way

**Are you experiencing any odors**

Yes

Odor Patrol Stops / Stop #16: Intersection of Gibraltar Lane and Alton Way

**Intensity of Odor**

3 - Moderate Odor

Odor Patrol Stops / Stop #19: Intersection of Gibraltar Lane and Cambridge Avenue

**Are you experiencing any odors**

Yes

Odor Patrol Stops / Stop #19: Intersection of Gibraltar Lane and Cambridge Avenue

**Intensity of Odor**

3 - Moderate Odor

Odor Patrol Stops / Stop #20: Intersection of Cambridge Avenue and Hasley Canyon Road

**Are you experiencing any odors**

Yes

Odor Patrol Stops / Stop #21: Intersection of The Old Road and Hillcrest Parkway

**Are you experiencing any odors**

Yes

Odor Patrol Stops / Stop #21: Intersection of The Old Road and Hillcrest Parkway

**Intensity of Odor**

3 - Moderate Odor

Odor Patrol Stops / Stop #23: Intersection of Creekbed Road and Firebrand Drive

**Are you experiencing any odors**

Yes

Odor Patrol Stops / Stop #24: Intersection of The Old Road and Live Oak Road

**Are you experiencing any odors**

Yes

Odor Patrol Stops / Stop #25: Intersection of Live Oak Road and Hidden Trail Road

**Are you experiencing any odors**

Yes

Odor Patrol Stops / Stop #25: Intersection of Live Oak Road and Hidden Trail Road

**Intensity of Odor**

3 - Moderate Odor

Odor Patrol Stops / Stop #27: Intersection of Rangewood Road and Buckskin Drive

**Are you experiencing any odors**

Yes

Odor Patrol Stops / Stop #28: Intersection of Quincy Street and Cambridge Avenue

**Are you experiencing any odors**

Yes

Odor Patrol Stops / Stop #29: Intersection of Hasley Canyon Road and Commerce Center Drive (Santa Clarita Valley International School & Playmakers Preschool)

**Are you experiencing any odors**

Yes

Odor Patrol Stops / Stop #29: Intersection of Hasley Canyon Road and Commerce Center Drive (Santa Clarita Valley International School & Playmakers Preschool)

**Intensity of Odor**

3 - Moderate Odor

Odor Patrol Stops / Stop #30: Intersection of Commerce Center Drive and Witherspoon Parkway

**Are you experiencing any odors**

Yes

Odor Patrol Stops / Stop #32: Intersection of Henry Mayo Drive and Cambridge View Drive, leading into the Valencia Travel Village RV Resort

**Are you experiencing any odors**

Yes

Odor Patrol Stops / Odor Compliance with Stipulated Order for Abatement

**At 3 or more stops have you recorded any Landfill Odor Intensity of 3 (3 - Moderate Odor) or higher?**

Yes

**Odor Patrol Stops**

23 flagged

Stop #1: Chiquito Canyon Road and Driveway leading to the LA County Fire's Del Valle Regional Training Center

**Use map locator to enter lat/long for this observation point.**28101 Chiquito Canyon Rd,  
Castaic, CA 91384, USA  
(34.4317609, -118.6589423)**Record time at observation point**

23 May 2024 10:44 AM PDT

**Record Wind Speed (mph)**

1.6

**Record Wind Direction**

NW

**Have the weather conditions changed since start of patrol?**

No

**Are you experiencing any odors**

No

Stop #2: Intersection of Chiquito Canyon Road and Lincoln Avenue

**Use map locator to enter lat/long for this observation point.**Chiquito Canyon Rd & Lincoln Ave,  
California 91355, USA  
(34.437901, -118.658324)**Record time at observation point**

23 May 2024 10:40 AM PDT

**Record Wind Speed (mph)**

2.0

**Record Wind Direction**

S

**Have the weather conditions changed since last recorded?**

No

**Are you experiencing any odors**

No

Stop #3: Intersection of Lincoln Avenue and Jackson Street

**Use map locator to enter lat/long for this observation point.**28543 Lincoln Ave, Castaic, CA  
91384, USA  
(34.4395774, -118.6561263)**Record time at observation point**

23 May 2024 10:38 AM PDT

**Record Wind Speed (mph)**

2.5

**Record Wind Direction**

NW

**Have the weather conditions changed since last recorded?**

No



**Are you experiencing any odors** No

Stop #4: Intersection of Buchanan Way and Chiquito Canyon Road

**Use map locator to enter lat/long for this observation point.** 28703 Chiquito Canyon Rd,  
Castaic, CA 91384, USA  
(34.441859799999996,  
-118.6573111)

**Record time at observation point** 23 May 2024 10:34 AM PDT

**Record Wind Speed (mph)** 2.5

**Record Wind Direction** S

**Have the weather conditions changed since last recorded?** No

**Are you experiencing any odors** No

Stop #5: Intersection of Lincoln Avenue and Harding Avenue 2 flagged

**Use map locator to enter lat/long for this observation point.** 28732 Lincoln Ave, Santa Clarita,  
CA 91384, USA  
(34.4426567,  
-118.65549200000001)

**Record time at observation point** 23 May 2024 10:36 AM PDT

**Record Wind Speed (mph)** 2.5

**Record Wind Direction** W

**Have the weather conditions changed since last recorded?** No

**Are you experiencing any odors** Yes

**Description of Odor** Other

**Describe "Other" Odor** Burning brush

Smoke rising from the direction of the nearby LA County fire training facility

**Intensity of Odor** 3 - Moderate Odor

**Are any corrective actions needed?** No

Stop #6: Intersection of Chiquito Canyon Road and San Martinez Road

**Use map locator to enter lat/long for this observation point.** 30010 San Martinez Rd, Castaic,

CA 91384, USA  
(34.4449994, -118.6582312)

**Record time at observation point** 23 May 2024 10:31 AM PDT

**Record Wind Speed (mph)** 2.0

**Record Wind Direction** NW

**Have the weather conditions changed since last recorded?** No

**Are you experiencing any odors** No

Stop #7: Intersection of San Martinez Road and Morningside Drive

**Use map locator to enter lat/long for this observation point.** 30139 San Martinez Rd, Castaic, CA 91384, USA  
(34.44624, -118.66109490000001)

**Record time at observation point** 23 May 2024 10:29 AM PDT

**Record Wind Speed (mph)** 3.6

**Record Wind Direction** SE

**Have the weather conditions changed since last recorded?** No

**Are you experiencing any odors** No

Stop #8: Intersection of Lexington Drive and Morningside Drive

**Use map locator to enter lat/long for this observation point.** 29043 Morningside Dr, Castaic, CA 91384, USA  
(34.4482783, -118.66091829999998)

**Record time at observation point** 23 May 2024 10:27 AM PDT

**Record Wind Speed (mph)** 2.5

**Record Wind Direction** S

**Have the weather conditions changed since last recorded?** No

**Are you experiencing any odors** No

Stop #9: Intersection of Val Verde Road and Trellis Road

**Use map locator to enter lat/long for this observation point.** 29055 Val Verde Rd, Val Verde, CA

91384, USA  
(34.4480721,  
-118.66317099999999)

<b>Record time at observation point</b>	23 May 2024 10:25 AM PDT
<b>Record Wind Speed (mph)</b>	3.1
<b>Record Wind Direction</b>	S
<b>Have the weather conditions changed since last recorded?</b>	No
<b>Are you experiencing any odors</b>	No
Stop #10: Intersection of San Martinez Road and Euclid Ave.	

**Use map locator to enter lat/long for this observation point.** (34.4476955, -118.6659636)

<b>Record time at observation point</b>	23 May 2024 10:23 AM PDT
<b>Record Wind Speed (mph)</b>	0.9
<b>Record Wind Direction</b>	SE
<b>Have the weather conditions changed since last recorded?</b>	No
<b>Are you experiencing any odors</b>	No
Stop #11: Intersection of San Martinez Road and Keningston Road	
	1 flagged

**Use map locator to enter lat/long for this observation point.** 1847 W 78th St, Los Angeles, CA  
90047, USA  
(34.448285,  
-118.67143199999998)

<b>Record time at observation point</b>	23 May 2024 10:20 AM PDT
<b>Record Wind Speed (mph)</b>	0
<b>Have the weather conditions changed since last recorded?</b>	No
<b>Are you experiencing any odors</b>	Yes
<b>Description of Odor</b>	Other
<b>Describe "Other" Odor</b>	Paint
<b>Intensity of Odor</b>	1 - Very light odor detected

**Are any corrective actions needed?**

Stop #12: Intersection of Hunstock Street and Windsor Road

**Use map locator to enter lat/long for this observation point.** (34.4461266, -118.6495312)

**Record time at observation point** 23 May 2024 10:14 AM PDT

**Record Wind Speed (mph)** 3.6

**Record Wind Direction** SW

**Have the weather conditions changed since last recorded?** No

**Are you experiencing any odors** No

Stop #13: Intersection of Del Valle Road and Silver Street

**Use map locator to enter lat/long for this observation point.** (34.4484403, -118.6555259)

**Record time at observation point** 23 May 2024 10:10 AM PDT

**Record Wind Speed** 3.6

**Record Wind Direction** SW

**Have the weather conditions changed since last recorded?** No

**Are you experiencing any odors** No

Stop #14: Intersection of Del Valle Road and Hasley Canyon Road

**Use map locator to enter lat/long for this observation point.** Del Valle Rd & Hasley Canyon Rd, Hasley Canyon, CA 91384, USA (34.456818999999996, -118.64180300000001)

**Record time at observation point** 23 May 2024 10:06 AM PDT

**Record Wind Speed (mph)** 2.0

**Record Wind Direction** SE

**Have the weather conditions changed since last recorded?** No

**Are you experiencing any odors** No

Stop #15: Intersection of Hasley Canyon Road and Gibraltar 2 flagged

Lane

Use map locator to enter lat/long for this observation point.

28579 Gibraltar Ln, Castaic, CA  
91384, USA  
(34.4551702,  
-118.63360240000002)

Record time at observation point

23 May 2024 10:03 AM PDT

Record Wind Speed (mph)

3.6

Record Wind Direction

SW

Have the weather conditions changed since last recorded?

No

Are you experiencing any odors

Yes

Description of Odor

Landfill Gas

Landfill Chemical

Intensity of Odor

3 - Moderate Odor

Are any corrective actions needed?

Stop #16: Intersection of Gibraltar Lane and Alton Way

2 flagged

Use map locator to enter lat/long for this observation point.

28340 Alton Way, Castaic, CA  
91384, USA  
(34.4547069, -118.630257)

Record time at observation point

23 May 2024 10:01 AM PDT

Record Wind Speed (mph)

1.6

Record Wind Direction

S

Have the weather conditions changed since last recorded?

No

Are you experiencing any odors

Yes

Description of Odor

Landfill Gas

Intensity of Odor

3 - Moderate Odor

Are any corrective actions needed?

Stop #17: Intersection of Castlebury Place and Picadilly Place

Use map locator to enter lat/long for this observation point.

28203 Picadilly Pl, Castaic, CA

91384, USA  
(34.4539706,  
-118.62780079999999)

**Record time at observation point** 23 May 2024 9:59 AM PDT

**Record Wind Speed (mph)** 3.1

**Record Wind Direction** S

**Have the weather conditions changed since last recorded?** No

**Are you experiencing any odors** No

Stop #18: Intersection of Gibraltar Lane and Springvale Lane

**Use map locator to enter lat/long for this observation point.** 28256 Springvale Ln, Castaic, CA  
91384, USA  
(34.455531199999996,  
-118.62853489999999)

**Record time at observation point** 23 May 2024 9:56 AM PDT

**Record Wind Speed (mph)** 1.8

**Record Wind Direction** SE

**Have the weather conditions changed since last recorded?** No

**Are you experiencing any odors** No

Stop #19: Intersection of Gibraltar Lane and Cambridge Avenue 2 flagged

**Use map locator to enter lat/long for this observation point.** (34.4582462, -118.6271308)

**Record time at observation point** 23 May 2024 9:54 AM PDT

**Record Wind Speed (mph)** 3.6

**Record Wind Direction** S

**Have the weather conditions changed since last recorded?** No

**Are you experiencing any odors** Yes

**Description of Odor**

Landfill Gas

Landfill Leachate

**Intensity of Odor** 3 - Moderate Odor

**Are any corrective actions needed?**

Stop #20: Intersection of Cambridge Avenue and Hasley Canyon Road

1 flagged

**Use map locator to enter lat/long for this observation point.**

27803 Wakefield Rd, Castaic, CA  
91384, USA  
(34.454294, -118.6209865)

**Record time at observation point**

23 May 2024 7:31 AM PDT

**Record Wind Speed (mph)**

3.1

**Record Wind Direction**

SW

**Have the weather conditions changed since last recorded?**

No

**Are you experiencing any odors**

Yes

**Description of Odor**

Landfill Gas

**Intensity of Odor**

1 - Very light odor detected

**Are any corrective actions needed?**

Stop #21: Intersection of The Old Road and Hillcrest Parkway

2 flagged

**Use map locator to enter lat/long for this observation point.**

30351 The Old Rd, Castaic, CA  
91384, USA  
(34.470110999999996,  
-118.617112)

**Record time at observation point**

23 May 2024 9:47 AM PDT

**Record Wind Speed (mph)**

3.6

**Record Wind Direction**

SW

**Have the weather conditions changed since last recorded?**

No

**Are you experiencing any odors**

Yes

**Description of Odor**

Landfill Gas

Other

**Describe "Other" Odor**

Manure

**Intensity of Odor**

3 - Moderate Odor

**Are any corrective actions needed?**

Stop #22: Intersection of Hillcrest Parkway and Park Vista Drive at Castaic Elementary School

30455 Park Vista Dr, Castaic, CA  
91384, USA  
(34.4721549,  
-118.63040360000001)

**Use map locator to enter lat/long for this observation point.**

**Record time at observation point**

23 May 2024 9:44 AM PDT

**Record Wind Speed (mph)**

0.9

**Record Wind Direction**

SW

**Have the weather conditions changed since last recorded?**

No

**Are you experiencing any odors**

No

Stop #23: Intersection of Creekbed Road and Firebrand Drive

1 flagged

27704 Firebrand Dr, Castaic, CA  
91384, USA  
(34.457861199999996,  
-118.61993810000001)

**Use map locator to enter lat/long for this observation point.**

**Record time at observation point**

23 May 2024 9:50 AM PDT

**Record Wind Speed (mph)**

1.1

**Record Wind Direction**

S

**Have the weather conditions changed since last recorded?**

No

**Are you experiencing any odors**

Yes

**Description of Odor**

Landfill Gas

Landfill Leachate

**Intensity of Odor**

2 - Light odor detected

**Are any corrective actions needed?**

Stop #24: Intersection of The Old Road and Live Oak Road

1 flagged

29451 The Old Rd, Castaic, CA  
91384, USA  
(34.452292,  
-118.61666670000001)

**Use map locator to enter lat/long for this observation point.**



Record time at observation point

23 May 2024 9:09 AM PDT

Record Wind Speed (mph)

2.7

Record Wind Direction

SW

Have the weather conditions changed since last recorded?

No

Are you experiencing any odors

Yes

Description of Odor

Landfill Gas

Intensity of Odor

1 - Very light odor detected

Are any corrective actions needed?

Stop #25: Intersection of Live Oak Road and Hidden Trail Road

2 flagged

Use map locator to enter lat/long for this observation point.

27662 Buckskin Dr, Castaic, CA  
91384, USA  
(34.4501784, -118.6179979)

Record time at observation point

23 May 2024 9:07 AM PDT

Record Wind Speed (mph)

1.8

Record Wind Direction

SW

Have the weather conditions changed since last recorded?

No

Are you experiencing any odors

Yes

Description of Odor

Landfill Gas

Intensity of Odor

3 - Moderate Odor

Are any corrective actions needed?

Stop #26: Intersection of Live Oak Elementary School at  
Saddleridge Way

Use map locator to enter lat/long for this observation point.

27720 Saddleridge Way, Castaic,  
CA 91384, USA  
(34.4498617, -118.6194399)

Record time at observation point

23 May 2024 9:05 AM PDT

Record Wind Speed (mph)

1.3

<b>Record Wind Direction</b>	W
<b>Have the weather conditions changed since last recorded?</b>	No
<b>Are you experiencing any odors</b>	No
Stop #27: Intersection of Rangewood Road and Buckskin Drive	1 flagged
<b>Use map locator to enter lat/long for this observation point.</b>	29165 Saddleridge Way, Castaic, CA 91384, USA (34.4491454, -118.62033539999999)
<b>Record time at observation point</b>	23 May 2024 9:03 AM PDT
<b>Record Wind Speed (mph)</b>	0.9
<b>Record Wind Direction</b>	SW
<b>Have the weather conditions changed since last recorded?</b>	No
<b>Are you experiencing any odors</b>	Yes
<b>Description of Odor</b>	Landfill Gas
<b>Intensity of Odor</b>	1 - Very light odor detected
<b>Are any corrective actions needed?</b>	
Stop #28: Intersection of Quincy Street and Cambridge Avenue	1 flagged
<b>Use map locator to enter lat/long for this observation point.</b>	27803 Quincy St, Castaic, CA 91384, USA (34.453016399999996, -118.62001029999998)
<b>Record time at observation point</b>	23 May 2024 9:00 AM PDT
<b>Record Wind Speed (mph)</b>	2.2
<b>Record Wind Direction</b>	SW
<b>Have the weather conditions changed since last recorded?</b>	No
<b>Are you experiencing any odors</b>	Yes
<b>Description of Odor</b>	Landfill Gas
<b>Intensity of Odor</b>	2 - Light odor detected

**Are any corrective actions needed?**

Stop #29: Intersection of Hasley Canyon Road and Commerce Center Drive (Santa Clarita Valley International School & Playmakers Preschool)

2 flagged

**Use map locator to enter lat/long for this observation point.**

28050 Hasley Canyon Rd, Castaic,  
CA 91384, USA  
(34.4509472, -118.6247111)

**Record time at observation point**

23 May 2024 7:28 AM PDT

**Record Wind Speed (mph)**

3.1

**Record Wind Direction**

W

**Have the weather conditions changed since last recorded?**

No

**Are you experiencing any odors**

Yes

**Description of Odor**

Landfill Gas

**Intensity of Odor**

3 - Moderate Odor

**Are any corrective actions needed?**

Stop #30: Intersection of Commerce Center Drive and Witherspoon Parkway

1 flagged

**Use map locator to enter lat/long for this observation point.**

Commerce Center Dr &  
Witherspoon Pky, California  
91355, USA  
(34.445074999999996,  
-118.62639800000001)

**Record time at observation point**

23 May 2024 7:24 AM PDT

**Record Wind Speed (mph)**

0.9

**Record Wind Direction**

SW

**Have the weather conditions changed since last recorded?**

No

**Are you experiencing any odors**

Yes

**Description of Odor**

Landfill Gas

**Intensity of Odor**

1 - Very light odor detected

**Are any corrective actions needed?**

Stop #31: Intersection of Franklin Parkway and driveway leading to the United States Postal Service

Use map locator to enter lat/long for this observation point.

28000 Franklin Pkwy, Valencia, CA  
91355, USA  
(34.4342514, -118.6280648)

Record time at observation point

23 May 2024 7:22 AM PDT

Record Wind Speed (mph)

3.3

Record Wind Direction

W

Have the weather conditions changed since last recorded?

No

Are you experiencing any odors

No

Stop #32: Intersection of Henry Mayo Drive and Cambridge View Drive, leading into the Valencia Travel Village RV Resort

1 flagged

Use map locator to enter lat/long for this observation point.

Cambridge View Dr, Valencia, CA  
91355, USA  
(34.4295724, -118.6246836)

Record time at observation point

23 May 2024 7:18 AM PDT

Record Wind Speed (mph)

3.1

Record Wind Direction

SW

Have the weather conditions changed since last recorded?

No

Are you experiencing any odors

Yes

Description of Odor

Other

Describe "Other" Odor

Septic tank

Intensity of Odor

2 - Light odor detected

Are any corrective actions needed?

No

Odor Compliance with Stipulated Order for Abatement

1 flagged

At 3 or more stops have you recorded any Landfill Odor Intensity of 3 (3 - Moderate Odor) or higher?

Yes

By selecting Yes to the above question, the landfill operating staff will automatically be notified immediately via email of this response. Upon receiving such notification, Chiquita shall review and modify as appropriate fan placement, and conduct a visual inspection of the Reaction Area to

assess, and address as needed, any cracks in the surface of the area.

---

**Recorder Signature**



Julian Jenkins  
23 May 2024 10:44 AM PDT

---

**Upon completion of this patrol, please check the box to trigger necessary notifications.**

# 4050 - Chiquita Odor Patrol Template

Complete

<b>Score</b>	3 / 3 (100%)	<b>Flagged items</b>	1	<b>Actions</b>	0
<b>Conducted on</b>	24 May 2024 4:59 PM PDT				
<b>Prepared by</b>	Chiquita Landfill				
<b>If the name of the person conducting the Patrol does not appear above, please enter it here:</b>	Adrian & isaac				
<b>What type of patrol is this?</b>	Regular Patrol				
<b>Weather Conditions at the time of patrol.</b>	Partly Cloudy				
<b>Temperature at time of Patrol</b>	68°F Should be between -50°F to 125°F				
<b>I acknowledge that I have not visited the working face or other on-site areas where exposed trash or landfill odors such as, but not limited to landfill gas odors, refuse or refuse contaminated material odors, or landfill liquids/landfill leachate odors exist within four hours prior to conducting this odor surveillance.</b>	<input checked="" type="checkbox"/>				
<b>I acknowledge that I will assess each Patrol Stop while standing outside of the vehicle.</b>	<input checked="" type="checkbox"/>				

**Flagged items**

1 flagged

Odor Patrol Stops / Stop #30: Intersection of Commerce Center Drive and Witherspoon Parkway

**Are you experiencing any odors**

Yes



**Odor Patrol Stops**

1 flagged

Stop #1: Chiquito Canyon Road and Driveway leading to the LA County Fire's Del Valle Regional Training Center

**Use map locator to enter lat/long for this observation point.**28131 Chiquito Canyon Rd, Val Verde, CA 91384, USA  
(34.4315158, -118.658879)**Record time at observation point**

24 May 2024 5:03 PM PDT

**Record Wind Speed (mph)**

4.5

**Record Wind Direction**

NE

**Have the weather conditions changed since start of patrol?**

No

**Are you experiencing any odors**

No

Stop #2: Intersection of Chiquito Canyon Road and Lincoln Avenue

**Use map locator to enter lat/long for this observation point.**Chiquito Canyon Rd & Lincoln Ave, California 91355, USA  
(34.437901, -118.658324)**Record time at observation point**

24 May 2024 5:04 PM PDT

**Record Wind Speed (mph)**

5.8

**Record Wind Direction**

NE

**Have the weather conditions changed since last recorded?**

No

**Are you experiencing any odors**

No

Stop #3: Intersection of Lincoln Avenue and Jackson Street

**Use map locator to enter lat/long for this observation point.**28543 Lincoln Ave, Castaic, CA 91384, USA  
(34.4395774, -118.6561263)**Record time at observation point**

24 May 2024 5:04 PM PDT

**Record Wind Speed (mph)**

7.4

**Record Wind Direction**

N

**Have the weather conditions changed since last recorded?**

No

**Are you experiencing any odors**

No

Stop #4: Intersection of Buchanan Way and Chiquito Canyon Road

**Use map locator to enter lat/long for this observation point.**

30014 Buchanan Way, Santa Clarita, CA 91384, USA  
(34.4416746, -118.65778059999998)

**Record time at observation point**

24 May 2024 5:07 PM PDT

**Record Wind Speed (mph)**

.2

**Record Wind Direction**

N

**Have the weather conditions changed since last recorded?**

No

**Are you experiencing any odors**

No

Stop #5: Intersection of Lincoln Avenue and Harding Avenue

**Use map locator to enter lat/long for this observation point.**

11629 Daleside Ave, Hawthorne, CA 90250, USA  
(34.443070999999996, -118.655496)

**Record time at observation point**

24 May 2024 5:06 PM PDT

**Record Wind Speed (mph)**

3.3

**Record Wind Direction**

NE

**Have the weather conditions changed since last recorded?**

No

**Are you experiencing any odors**

No

Stop #6: Intersection of Chiquito Canyon Road and San Martinez Road

**Use map locator to enter lat/long for this observation point.**

30006 San Martinez Rd, Val Verde, CA 91384, USA  
(34.444958299999996, -118.6580404)

**Record time at observation point**

24 May 2024 5:08 PM PDT

**Record Wind Speed (mph)**

.7

**Record Wind Direction**

S

<b>Have the weather conditions changed since last recorded?</b>	No
<b>Are you experiencing any odors</b>	No
Stop #7: Intersection of San Martinez Road and Morningside Drive	
<b>Use map locator to enter lat/long for this observation point.</b>	30139 San Martinez Rd, Castaic, CA 91384, USA (34.44624, -118.66109490000001)
<b>Record time at observation point</b>	24 May 2024 5:09 PM PDT
<b>Record Wind Speed (mph)</b>	1.3
<b>Record Wind Direction</b>	S
<b>Have the weather conditions changed since last recorded?</b>	No
<b>Are you experiencing any odors</b>	No
Stop #8: Intersection of Lexington Drive and Morningside Drive	
<b>Use map locator to enter lat/long for this observation point.</b>	29009 Morningside Dr, Castaic, CA 91384, USA (34.4474042, -118.6611391)
<b>Record time at observation point</b>	24 May 2024 5:10 PM PDT
<b>Record Wind Speed (mph)</b>	2.2
<b>Record Wind Direction</b>	NE
<b>Have the weather conditions changed since last recorded?</b>	No
<b>Are you experiencing any odors</b>	No
Stop #9: Intersection of Val Verde Road and Trellis Road	
<b>Use map locator to enter lat/long for this observation point.</b>	(34.4482361, -118.6628351)
<b>Record time at observation point</b>	24 May 2024 5:11 PM PDT
<b>Record Wind Speed (mph)</b>	5.4
<b>Record Wind Direction</b>	S
<b>Have the weather conditions changed since last recorded?</b>	No

**Are you experiencing any odors**

No

Stop #10: Intersection of San Martinez Road and Euclid Ave.

**Use map locator to enter lat/long for this observation point.**

(34.4477822, -118.6655713)

**Record time at observation point**

24 May 2024 5:12 PM PDT

**Record Wind Speed (mph)**

0

**Have the weather conditions changed since last recorded?**

No

**Are you experiencing any odors**

No

Stop #11: Intersection of San Martinez Road and Keningston Road

**Use map locator to enter lat/long for this observation point.**

(34.44792813052167, -118.67113564163448)

**Record time at observation point**

24 May 2024 5:13 PM PDT

**Record Wind Speed (mph)**

.5

**Record Wind Direction**

E

**Have the weather conditions changed since last recorded?**

No

**Are you experiencing any odors**

No

Stop #12: Intersection of Hunstock Street and Windsor Road

**Use map locator to enter lat/long for this observation point.**

(34.4462842, -118.6493964)

**Record time at observation point**

24 May 2024 5:16 PM PDT

**Record Wind Speed (mph)**

1.5

**Record Wind Direction**

S

**Have the weather conditions changed since last recorded?**

No

**Are you experiencing any odors**

No

Stop #13: Intersection of Del Valle Road and Silver Street

**Use map locator to enter lat/long for this observation point.**

(34.4483607, -118.6554775)

**Record time at observation point**

24 May 2024 5:18 PM PDT

<b>Record Wind Speed</b>	8.3
<b>Record Wind Direction</b>	NE
<b>Have the weather conditions changed since last recorded?</b>	No
<b>Are you experiencing any odors</b>	No
Stop #14: Intersection of Del Valle Road and Hasley Canyon Road	
<b>Use map locator to enter lat/long for this observation point.</b>	Del Valle Rd & Hasley Canyon Rd, Hasley Canyon, CA 91384, USA (34.4561066, -118.6431517)
<b>Record time at observation point</b>	24 May 2024 5:20 PM PDT
<b>Record Wind Speed (mph)</b>	8.9
<b>Record Wind Direction</b>	NE
<b>Have the weather conditions changed since last recorded?</b>	No
<b>Are you experiencing any odors</b>	No
Stop #15: Intersection of Hasley Canyon Road and Gibraltar Lane	
<b>Use map locator to enter lat/long for this observation point.</b>	28579 Gibraltar Ln, Castaic, CA 91384, USA (34.4551702, -118.63360240000002)
<b>Record time at observation point</b>	24 May 2024 5:21 PM PDT
<b>Record Wind Speed (mph)</b>	5.1
<b>Record Wind Direction</b>	N
<b>Have the weather conditions changed since last recorded?</b>	No
<b>Are you experiencing any odors</b>	No
Stop #16: Intersection of Gibraltar Lane and Alton Way	
<b>Use map locator to enter lat/long for this observation point.</b>	28429 Gibraltar Ln, Castaic, CA 91384, USA (34.4547595, -118.63055109999999)
<b>Record time at observation point</b>	24 May 2024 5:22 PM PDT

<b>Record Wind Speed (mph)</b>	6.9
<b>Record Wind Direction</b>	NE
<b>Have the weather conditions changed since last recorded?</b>	No
<b>Are you experiencing any odors</b>	No
Stop #17: Intersection of Castlebury Place and Picadilly Place	
<b>Use map locator to enter lat/long for this observation point.</b>	661 Your Home Away!, Castaic, CA 91384, USA (34.4536497, -118.62767199999998)
<b>Record time at observation point</b>	24 May 2024 5:23 PM PDT
<b>Record Wind Speed (mph)</b>	3.7
<b>Record Wind Direction</b>	S
<b>Have the weather conditions changed since last recorded?</b>	No
<b>Are you experiencing any odors</b>	No
Stop #18: Intersection of Gibraltar Lane and Springvale Lane	
<b>Use map locator to enter lat/long for this observation point.</b>	28257 Springvale Ln, Castaic, CA 91384, USA (34.4558953, -118.62825909999998)
<b>Record time at observation point</b>	24 May 2024 5:24 PM PDT
<b>Record Wind Speed (mph)</b>	6.5
<b>Record Wind Direction</b>	NE
<b>Have the weather conditions changed since last recorded?</b>	No
<b>Are you experiencing any odors</b>	No
Stop #19: Intersection of Gibraltar Lane and Cambridge Avenue	
<b>Use map locator to enter lat/long for this observation point.</b>	28003 Gibraltar Ln, Castaic, CA 91384, USA (34.4583437, -118.62700379999998)
<b>Record time at observation point</b>	24 May 2024 5:25 PM PDT

<b>Record Wind Speed (mph)</b>	.9
<b>Record Wind Direction</b>	S
<b>Have the weather conditions changed since last recorded?</b>	No
<b>Are you experiencing any odors</b>	No
Stop #20: Intersection of Cambridge Avenue and Hasley Canyon Road	
<b>Use map locator to enter lat/long for this observation point.</b>	29633 Cambridge Ave, Castaic, CA 91384, USA (34.455377399999996, -118.622354)
<b>Record time at observation point</b>	24 May 2024 5:26 PM PDT
<b>Record Wind Speed (mph)</b>	1.6
<b>Record Wind Direction</b>	SE
<b>Have the weather conditions changed since last recorded?</b>	No
<b>Are you experiencing any odors</b>	No
Stop #21: Intersection of The Old Road and Hillcrest Parkway	
<b>Use map locator to enter lat/long for this observation point.</b>	Old Rd & Hillcrest
<b>Record time at observation point</b>	24 May 2024 5:47 PM PDT
<b>Record Wind Speed (mph)</b>	5
<b>Record Wind Direction</b>	E
<b>Have the weather conditions changed since last recorded?</b>	No
<b>Are you experiencing any odors</b>	No
Stop #22: Intersection of Hillcrest Parkway and Park Vista Drive at Castaic Elementary School	
<b>Use map locator to enter lat/long for this observation point.</b>	Castaic Elementary
<b>Record time at observation point</b>	24 May 2024 5:47 PM PDT
<b>Record Wind Speed (mph)</b>	3.6

<b>Record Wind Direction</b>	N
<b>Have the weather conditions changed since last recorded?</b>	No
<b>Are you experiencing any odors</b>	No
Stop #23: Intersection of Creekbed Road and Firebrand Drive	
<b>Use map locator to enter lat/long for this observation point.</b>	29792 Creekbed Rd, Castaic, CA 91384, USA (34.4574571, -118.61969769999999)
<b>Record time at observation point</b>	24 May 2024 5:27 PM PDT
<b>Record Wind Speed (mph)</b>	.9
<b>Record Wind Direction</b>	SE
<b>Have the weather conditions changed since last recorded?</b>	No
<b>Are you experiencing any odors</b>	No
Stop #24: Intersection of The Old Road and Live Oak Road	
<b>Use map locator to enter lat/long for this observation point.</b>	27602 Hartford Ave, Castaic, CA 91384, USA (34.453196, -118.61702079999998)
<b>Record time at observation point</b>	24 May 2024 5:30 PM PDT
<b>Record Wind Speed (mph)</b>	4.7
<b>Record Wind Direction</b>	N
<b>Have the weather conditions changed since last recorded?</b>	No
<b>Are you experiencing any odors</b>	No
Stop #25: Intersection of Live Oak Road and Hidden Trail Road	
<b>Use map locator to enter lat/long for this observation point.</b>	27646 Buckskin Dr, Castaic, CA 91384, USA (34.4505333, -118.61779569999999)
<b>Record time at observation point</b>	24 May 2024 5:31 PM PDT
<b>Record Wind Speed (mph)</b>	6.7



<b>Record Wind Direction</b>	N
<b>Have the weather conditions changed since last recorded?</b>	No
<b>Are you experiencing any odors</b>	No
Stop #26: Intersection of Live Oak Elementary School at Saddleridge Way	
<b>Use map locator to enter lat/long for this observation point.</b>	27710 Rangewood Rd, Castaic, CA 91384, USA (34.450107599999996, -118.61922759999999)
<b>Record time at observation point</b>	24 May 2024 5:31 PM PDT
<b>Record Wind Speed (mph)</b>	4.1
<b>Record Wind Direction</b>	NE
<b>Have the weather conditions changed since last recorded?</b>	No
<b>Are you experiencing any odors</b>	No
Stop #27: Intersection of Rangewood Road and Buckskin Drive	
<b>Use map locator to enter lat/long for this observation point.</b>	27740 Saddleridge Way, Castaic, CA 91384, USA (34.449643, -118.61997809999998)
<b>Record time at observation point</b>	24 May 2024 5:32 PM PDT
<b>Record Wind Speed (mph)</b>	1.8
<b>Record Wind Direction</b>	N
<b>Have the weather conditions changed since last recorded?</b>	No
<b>Are you experiencing any odors</b>	No
Stop #28: Intersection of Quincy Street and Cambridge Avenue	
<b>Use map locator to enter lat/long for this observation point.</b>	27823 Quincy St, Castaic, CA 91384, USA (34.4527168, -118.6206218)
<b>Record time at observation point</b>	24 May 2024 5:34 PM PDT
<b>Record Wind Speed (mph)</b>	4.9

<b>Record Wind Direction</b>	NE
<b>Have the weather conditions changed since last recorded?</b>	No
<b>Are you experiencing any odors</b>	No
Stop #29: Intersection of Hasley Canyon Road and Commerce Center Drive (Santa Clarita Valley International School & Playmakers Preschool)	
<b>Use map locator to enter lat/long for this observation point.</b>	28194 Commerce Center Dr, Valencia, CA 91355, USA (34.4503844, -118.62581309999999)
<b>Record time at observation point</b>	24 May 2024 5:39 PM PDT
<b>Record Wind Speed (mph)</b>	4.2
<b>Record Wind Direction</b>	N
<b>Have the weather conditions changed since last recorded?</b>	No
<b>Are you experiencing any odors</b>	No
Stop #30: Intersection of Commerce Center Drive and Witherspoon Parkway	
<b>Use map locator to enter lat/long for this observation point.</b>	Commerce Center Dr & Witherspoon Pky, California 91384, USA (34.445912, -118.626105)
<b>Record time at observation point</b>	24 May 2024 5:40 PM PDT
<b>Record Wind Speed (mph)</b>	2.7
<b>Record Wind Direction</b>	N
<b>Have the weather conditions changed since last recorded?</b>	No
<b>Are you experiencing any odors</b>	Yes
<b>Description of Odor</b>	Landfill Gas
<b>Intensity of Odor</b>	2 - Light odor detected
<b>Are any corrective actions needed?</b>	No
Stop #31: Intersection of Franklin Parkway and driveway	

leading to the United States Postal Service

**Use map locator to enter lat/long for this observation point.**

28000 Franklin Pkwy, Valencia, CA  
91355, USA  
(34.4352261,  
-118.62850189999997)

**Record time at observation point**

24 May 2024 5:43 PM PDT

**Record Wind Speed (mph)**

1.6

**Record Wind Direction**

NE

**Have the weather conditions changed since last recorded?**

No

**Are you experiencing any odors**

No

Stop #32: Intersection of Henry Mayo Drive and Cambridge View Drive, leading into the Valencia Travel Village RV Resort

**Use map locator to enter lat/long for this observation point.**

(34.4271139, -118.6384964)

**Record time at observation point**

24 May 2024 5:46 PM PDT

**Record Wind Speed (mph)**

.9

**Record Wind Direction**

E

**Have the weather conditions changed since last recorded?**

No

**Are you experiencing any odors**

No

Odor Compliance with Stipulated Order for Abatement

**At 3 or more stops have you recorded any Landfill Odor Intensity of 3 (3 - Moderate Odor) or higher?**

No

**Recorder Signature**



Adrian mendoza  
24 May 2024 5:46 PM PDT

---

**Upon completion of this patrol, please check the box to trigger necessary notifications.**

---



# 4050 - Chiquita Odor Patrol Template

Complete

Score	3 / 3 (100%)	Flagged items	18	Actions	0
-------	--------------	---------------	----	---------	---

Conducted on

24 May 2024 7:09 AM PDT

Prepared by

Julian Jenkins

If the name of the person conducting the Patrol does not appear above, please enter it here:

What type of patrol is this?

Regular Patrol

Weather Conditions at the time of patrol.

Cloudy

Temperature at time of Patrol

59°F  
Should be between -50°F to 125°F

I acknowledge that I have not visited the working face or other on-site areas where exposed trash or landfill odors such as, but not limited to landfill gas odors, refuse or refuse contaminated material odors, or landfill liquids/landfill leachate odors exist within four hours prior to conducting this odor surveillance.



I acknowledge that I will assess each Patrol Stop while standing outside of the vehicle.



**Flagged items**

18 flagged

Odor Patrol Stops / Stop #4: Intersection of Buchanan Way and Chiquito Canyon Road

**Are you experiencing any odors**

Yes

Odor Patrol Stops / Stop #5: Intersection of Lincoln Avenue and Harding Avenue

**Are you experiencing any odors**

Yes

Odor Patrol Stops / Stop #6: Intersection of Chiquito Canyon Road and San Martinez Road

**Are you experiencing any odors**

Yes

Odor Patrol Stops / Stop #10: Intersection of San Martinez Road and Euclid Ave.

**Are you experiencing any odors**

Yes

Odor Patrol Stops / Stop #10: Intersection of San Martinez Road and Euclid Ave.

**Intensity of Odor**

3 - Moderate Odor

Odor Patrol Stops / Stop #11: Intersection of San Martinez Road and Keningston Road

**Are you experiencing any odors**

Yes

Odor Patrol Stops / Stop #16: Intersection of Gibraltar Lane and Alton Way

**Are you experiencing any odors**

Yes

Odor Patrol Stops / Stop #16: Intersection of Gibraltar Lane and Alton Way

**Intensity of Odor**

3 - Moderate Odor

Odor Patrol Stops / Stop #17: Intersection of Castlebury Place and Picadilly Place

**Are you experiencing any odors**

Yes

Odor Patrol Stops / Stop #17: Intersection of Castlebury Place and Picadilly Place

**Intensity of Odor**

3 - Moderate Odor

Odor Patrol Stops / Stop #18: Intersection of Gibraltar Lane and Springvale Lane

**Are you experiencing any odors**

Yes

Odor Patrol Stops / Stop #20: Intersection of Cambridge Avenue and Hasley Canyon Road

**Are you experiencing any odors**

Yes

Odor Patrol Stops / Stop #21: Intersection of The Old Road and Hillcrest Parkway

**Are you experiencing any odors**

Yes

Odor Patrol Stops / Stop #22: Intersection of Hillcrest Parkway and Park Vista Drive at Castaic Elementary School

**Are you experiencing any odors**

Yes

Odor Patrol Stops / Stop #23: Intersection of Creekbed Road and Firebrand Drive

**Are you experiencing any odors**

Yes

Odor Patrol Stops / Stop #26: Intersection of Live Oak Elementary School at Saddleridge Way

**Are you experiencing any odors**

Yes

Odor Patrol Stops / Stop #28: Intersection of Quincy Street and Cambridge Avenue

**Are you experiencing any odors**

Yes

Odor Patrol Stops / Stop #32: Intersection of Henry Mayo Drive and Cambridge View Drive, leading into the Valencia Travel Village RV Resort

**Are you experiencing any odors**

Yes

**Odor Patrol Stops**

18 flagged

Stop #1: Chiquito Canyon Road and Driveway leading to the LA County Fire's Del Valle Regional Training Center

**Use map locator to enter lat/long for this observation point.**28101 Chiquito Canyon Rd,  
Castaic, CA 91384, USA  
(34.4317609, -118.6589423)**Record time at observation point**

24 May 2024 9:31 AM PDT

**Record Wind Speed (mph)**

1.3

**Record Wind Direction**

S

**Have the weather conditions changed since start of patrol?**

No

**Are you experiencing any odors**

No

Stop #2: Intersection of Chiquito Canyon Road and Lincoln Avenue

**Use map locator to enter lat/long for this observation point.**28464 Chiquito Canyon Rd,  
Castaic, CA 91384, USA  
(34.438305899999996,  
-118.65799469999999)**Record time at observation point**

24 May 2024 9:29 AM PDT

**Record Wind Speed (mph)**

2.0

**Record Wind Direction**

SE

**Have the weather conditions changed since last recorded?**

No

**Are you experiencing any odors**

No

Stop #3: Intersection of Lincoln Avenue and Jackson Street

**Use map locator to enter lat/long for this observation point.**28611 Lincoln Ave, Val Verde, CA  
91384, USA  
(34.4398361, -118.656019)**Record time at observation point**

24 May 2024 9:27 AM PDT

**Record Wind Speed (mph)**

3.1

**Record Wind Direction**

S

**Have the weather conditions changed since last recorded?**

No



<b>Are you experiencing any odors</b>	No
Stop #4: Intersection of Buchanan Way and Chiquito Canyon Road	1 flagged
<b>Use map locator to enter lat/long for this observation point.</b>	28661 Chiquito Canyon Rd, Castaic, CA 91384, USA (34.4414836, -118.6574114)
<b>Record time at observation point</b>	24 May 2024 9:22 AM PDT
<b>Record Wind Speed (mph)</b>	2.7
<b>Record Wind Direction</b>	NE
<b>Have the weather conditions changed since last recorded?</b>	No
<b>Are you experiencing any odors</b>	Yes
<b>Description of Odor</b>	Landfill Gas
<b>Intensity of Odor</b>	2 - Light odor detected

**Are any corrective actions needed?**

Stop #5: Intersection of Lincoln Avenue and Harding Avenue	1 flagged
<b>Use map locator to enter lat/long for this observation point.</b>	28732 Lincoln Ave, Santa Clarita, CA 91384, USA (34.4426567, -118.65549200000001)
<b>Record time at observation point</b>	24 May 2024 9:24 AM PDT
<b>Record Wind Speed (mph)</b>	2.2
<b>Record Wind Direction</b>	S
<b>Have the weather conditions changed since last recorded?</b>	No
<b>Are you experiencing any odors</b>	Yes
<b>Description of Odor</b>	Landfill Gas
<b>Intensity of Odor</b>	2 - Light odor detected

**Are any corrective actions needed?**

Stop #6: Intersection of Chiquito Canyon Road and San Martinez Road	1 flagged
---	-----------

Use map locator to enter lat/long for this observation point.

30010 San Martinez Rd, Castaic,  
CA 91384, USA  
(34.4449994, -118.6582312)

Record time at observation point

24 May 2024 9:18 AM PDT

Record Wind Speed (mph)

1.8

Record Wind Direction

SE

Have the weather conditions changed since last recorded?

No

Are you experiencing any odors

Yes

Description of Odor

Other

Describe "Other" Odor

Pungent tree blossoms and urine



Photo 1

Intensity of Odor

2 - Light odor detected

Are any corrective actions needed?

No

Stop #7: Intersection of San Martinez Road and Morningside Drive

Use map locator to enter lat/long for this observation point.

30139 San Martinez Rd, Castaic,  
CA 91384, USA  
(34.44624, -118.66109490000001)

Record time at observation point

24 May 2024 9:16 AM PDT

Record Wind Speed (mph)

1.6

Record Wind Direction

SE

Have the weather conditions changed since last recorded?

No

Are you experiencing any odors

No

Stop #8: Intersection of Lexington Drive and Morningside Drive

Use map locator to enter lat/long for this observation point.

29039 Morningside Dr, Castaic, CA  
91384, USA  
(34.4481666,  
-118.66092119999999)

<b>Record time at observation point</b>	24 May 2024 9:15 AM PDT
<b>Record Wind Speed (mph)</b>	1.6
<b>Record Wind Direction</b>	SW
<b>Have the weather conditions changed since last recorded?</b>	No
<b>Are you experiencing any odors</b>	No
Stop #9: Intersection of Val Verde Road and Trellis Road	
<b>Use map locator to enter lat/long for this observation point.</b>	29055 Val Verde Rd, Val Verde, CA 91384, USA (34.4480721, -118.66317099999999)

<b>Record time at observation point</b>	24 May 2024 9:13 AM PDT
<b>Record Wind Speed (mph)</b>	2.0
<b>Record Wind Direction</b>	SE
<b>Have the weather conditions changed since last recorded?</b>	No
<b>Are you experiencing any odors</b>	No
Stop #10: Intersection of San Martinez Road and Euclid Ave. <span style="float: right;">2 flagged</span>	
<b>Use map locator to enter lat/long for this observation point.</b>	(34.4476919, -118.6659078)

<b>Record time at observation point</b>	24 May 2024 9:09 AM PDT
<b>Record Wind Speed (mph)</b>	2.2
<b>Record Wind Direction</b>	SE
<b>Have the weather conditions changed since last recorded?</b>	No
<b>Are you experiencing any odors</b>	Yes
<b>Description of Odor</b>	Other
<b>Describe "Other" Odor</b>	Pungent lilac tree blossoms



Photo 2

<b>Intensity of Odor</b>	3 - Moderate Odor
<b>Are any corrective actions needed?</b>	No
Stop #11: Intersection of San Martinez Road and Keningston Road	1 flagged
<b>Use map locator to enter lat/long for this observation point.</b>	30702 San Martinez Rd, Castaic, CA 91384, USA (34.4482359, -118.6711303)
<b>Record time at observation point</b>	24 May 2024 9:06 AM PDT
<b>Record Wind Speed (mph)</b>	2.5
<b>Record Wind Direction</b>	SW
<b>Have the weather conditions changed since last recorded?</b>	No
<b>Are you experiencing any odors</b>	Yes
<b>Description of Odor</b>	Other
<b>Describe "Other" Odor</b>	Manure and livestock
<b>Intensity of Odor</b>	2 - Light odor detected
<b>Are any corrective actions needed?</b>	No
Stop #12: Intersection of Hunstock Street and Windsor Road	
<b>Use map locator to enter lat/long for this observation point.</b>	29506 Cromwell Ave, Castaic, CA 91384, USA (34.446131, -118.64974)
<b>Record time at observation point</b>	24 May 2024 9:00 AM PDT
<b>Record Wind Speed (mph)</b>	2.5
<b>Record Wind Direction</b>	E
<b>Have the weather conditions changed since last recorded?</b>	No

**Are you experiencing any odors**

No

Stop #13: Intersection of Del Valle Road and Silver Street

**Use map locator to enter lat/long for this observation point.**

29098 Del Valle Rd Suite E, Val Verde, CA 91384, USA  
(34.4484511, -118.65538769999999)

**Record time at observation point**

24 May 2024 8:56 AM PDT

**Record Wind Speed**

2.5

**Record Wind Direction**

S

**Have the weather conditions changed since last recorded?**

No

**Are you experiencing any odors**

No

Stop #14: Intersection of Del Valle Road and Hasley Canyon Road

**Use map locator to enter lat/long for this observation point.**

Del Valle Rd & Hasley Canyon Rd, Hasley Canyon, CA 91384, USA  
(34.456818999999996, -118.64180300000001)

**Record time at observation point**

24 May 2024 8:53 AM PDT

**Record Wind Speed (mph)**

1.3

**Record Wind Direction**

SW

**Have the weather conditions changed since last recorded?**

No

**Are you experiencing any odors**

No

Stop #15: Intersection of Hasley Canyon Road and Gibraltar Lane

**Use map locator to enter lat/long for this observation point.**

28575 Gibraltar Ln, Castaic, CA 91384, USA  
(34.4554076, -118.6335204)

**Record time at observation point**

24 May 2024 8:49 AM PDT

**Record Wind Speed (mph)**

2.5

**Record Wind Direction**

S

**Have the weather conditions changed since last recorded?**

No

<b>Are you experiencing any odors</b>	No
Stop #16: Intersection of Gibraltar Lane and Alton Way	2 flagged
<b>Use map locator to enter lat/long for this observation point.</b>	28341 Alton Way, Castaic, CA 91384, USA (34.454855099999996, -118.6297051)
<b>Record time at observation point</b>	24 May 2024 8:48 AM PDT
<b>Record Wind Speed (mph)</b>	0.9
<b>Record Wind Direction</b>	SW
<b>Have the weather conditions changed since last recorded?</b>	No
<b>Are you experiencing any odors</b>	Yes
<b>Description of Odor</b>	Landfill Gas
<b>Intensity of Odor</b>	3 - Moderate Odor
<b>Are any corrective actions needed?</b>	

Stop #17: Intersection of Castlebury Place and Picadilly Place	2 flagged
<b>Use map locator to enter lat/long for this observation point.</b>	28203 Picadilly Pl, Castaic, CA 91384, USA (34.4539706, -118.62780079999999)
<b>Record time at observation point</b>	24 May 2024 8:45 AM PDT
<b>Record Wind Speed (mph)</b>	2.5
<b>Record Wind Direction</b>	S
<b>Have the weather conditions changed since last recorded?</b>	No
<b>Are you experiencing any odors</b>	Yes
<b>Description of Odor</b>	Landfill Gas
<b>Intensity of Odor</b>	3 - Moderate Odor
<b>Are any corrective actions needed?</b>	

Stop #18: Intersection of Gibraltar Lane and Springvale Lane	1 flagged
--	-----------

Use map locator to enter lat/long for this observation point.

28256 Springvale Ln, Castaic, CA  
91384, USA  
(34.455531199999996,  
-118.62853489999999)

Record time at observation point

24 May 2024 8:43 AM PDT

Record Wind Speed (mph)

0.9

Record Wind Direction

SE

Have the weather conditions changed since last recorded?

No

Are you experiencing any odors

Yes

Description of Odor

Landfill Gas

Intensity of Odor

2 - Light odor detected

Are any corrective actions needed?

Stop #19: Intersection of Gibraltar Lane and Cambridge Avenue

Use map locator to enter lat/long for this observation point.

28003 Gibraltar Ln, Castaic, CA  
91384, USA  
(34.4583437,  
-118.62700379999998)

Record time at observation point

24 May 2024 8:41 AM PDT

Record Wind Speed (mph)

2.7

Record Wind Direction

SE

Have the weather conditions changed since last recorded?

No

Are you experiencing any odors

No

Stop #20: Intersection of Cambridge Avenue and Hasley Canyon Road

1 flagged

Use map locator to enter lat/long for this observation point.

9701 Creekbed Rd, Castaic, CA  
91384, USA  
(34.4555301, -118.6218167)

Record time at observation point

24 May 2024 8:38 AM PDT

Record Wind Speed (mph)

0.4

Record Wind Direction

SE

Have the weather conditions changed since last recorded?	No
Are you experiencing any odors	Yes
Description of Odor	Landfill Gas
Intensity of Odor	1 - Very light odor detected
<b>Are any corrective actions needed?</b>	
Stop #21: Intersection of The Old Road and Hillcrest Parkway	1 flagged
Use map locator to enter lat/long for this observation point.	The Old Rd & Hillcrest Pky, California 91384, USA (34.470033, -118.61671299999998)
Record time at observation point	24 May 2024 8:32 AM PDT
Record Wind Speed (mph)	2.5
Record Wind Direction	SE
Have the weather conditions changed since last recorded?	No
Are you experiencing any odors	Yes
Description of Odor	Other
Describe "Other" Odor	Car exhaust
Intensity of Odor	2 - Light odor detected
Are any corrective actions needed?	No
Stop #22: Intersection of Hillcrest Parkway and Park Vista Drive at Castaic Elementary School	1 flagged
Use map locator to enter lat/long for this observation point.	28333 Foothill Rd, Castaic, CA 91384, USA (34.472091299999995, -118.6298591)
Record time at observation point	24 May 2024 8:29 AM PDT
Record Wind Speed (mph)	1.1
Record Wind Direction	NE
Have the weather conditions changed since last recorded?	No



<b>Are you experiencing any odors</b>	Yes
<b>Description of Odor</b>	Landfill Gas
<b>Intensity of Odor</b>	1 - Very light odor detected
<b>Are any corrective actions needed?</b>	
Stop #23: Intersection of Creekbed Road and Firebrand Drive	1 flagged
<b>Use map locator to enter lat/long for this observation point.</b>	29796 Creekbed Rd, Castaic, CA 91384, USA (34.4575992, -118.61958519999999)
<b>Record time at observation point</b>	24 May 2024 8:35 AM PDT
<b>Record Wind Speed (mph)</b>	0
<b>Have the weather conditions changed since last recorded?</b>	No
<b>Are you experiencing any odors</b>	Yes
<b>Description of Odor</b>	Other
<b>Describe "Other" Odor</b>	Fried food
<b>Intensity of Odor</b>	2 - Light odor detected
<b>Are any corrective actions needed?</b>	No
Stop #24: Intersection of The Old Road and Live Oak Road	
<b>Use map locator to enter lat/long for this observation point.</b>	29451 The Old Rd, Castaic, CA 91384, USA (34.452292, -118.61666670000001)
<b>Record time at observation point</b>	24 May 2024 7:27 AM PDT
<b>Record Wind Speed (mph)</b>	2.9
<b>Record Wind Direction</b>	SE
<b>Have the weather conditions changed since last recorded?</b>	No
<b>Are you experiencing any odors</b>	No
Stop #25: Intersection of Live Oak Road and Hidden Trail Road	

Use map locator to enter lat/long for this observation point.

27662 Buckskin Dr, Castaic, CA  
91384, USA  
(34.4501784, -118.6179979)

Record time at observation point

24 May 2024 7:30 AM PDT

Record Wind Speed (mph)

3.1

Record Wind Direction

SW

Have the weather conditions changed since last recorded?

No

Are you experiencing any odors

No

Stop #26: Intersection of Live Oak Elementary School at  
Saddleridge Way

1 flagged

Use map locator to enter lat/long for this observation point.

27728 Saddleridge Way, Castaic,  
CA 91384, USA  
(34.4497765, -118.6195845)

Record time at observation point

24 May 2024 7:32 AM PDT

Record Wind Speed (mph)

0.9

Record Wind Direction

SW

Have the weather conditions changed since last recorded?

No

Are you experiencing any odors

Yes

Description of Odor

Other

Describe "Other" Odor

Musty earthy odor

Intensity of Odor

1 - Very light odor detected

Are any corrective actions needed?

No

Stop #27: Intersection of Rangewood Road and Buckskin Drive

Use map locator to enter lat/long for this observation point.

29165 Saddleridge Way, Castaic,  
CA 91384, USA  
(34.4491454,  
-118.62033539999999)

Record time at observation point

24 May 2024 7:34 AM PDT

Record Wind Speed (mph)

2.9

<b>Record Wind Direction</b>	S
<b>Have the weather conditions changed since last recorded?</b>	No
<b>Are you experiencing any odors</b>	No
Stop #28: Intersection of Quincy Street and Cambridge Avenue	1 flagged

27727 Quincy St, Castaic, CA  
91384, USA  
(34.4531415,  
-118.61959999999999)

<b>Record time at observation point</b>	24 May 2024 8:21 AM PDT
<b>Record Wind Speed (mph)</b>	2.0
<b>Record Wind Direction</b>	SW
<b>Have the weather conditions changed since last recorded?</b>	No
<b>Are you experiencing any odors</b>	Yes
<b>Description of Odor</b>	Landfill Gas
<b>Intensity of Odor</b>	2 - Light odor detected

**Are any corrective actions needed?**

Stop #29: Intersection of Hasley Canyon Road and Commerce Center Drive (Santa Clarita Valley International School & Playmakers Preschool)
---

28050 Hasley Canyon Rd, Castaic,  
CA 91384, USA  
(34.4509472, -118.6247111)

<b>Record time at observation point</b>	24 May 2024 7:24 AM PDT
<b>Record Wind Speed (mph)</b>	2.5
<b>Record Wind Direction</b>	SW
<b>Have the weather conditions changed since last recorded?</b>	No
<b>Are you experiencing any odors</b>	No

Stop #30: Intersection of Commerce Center Drive and Witherspoon Parkway
---

Use map locator to enter lat/long for this observation point.

Commerce Center Dr &  
Witherspoon Pky, California  
91384, USA  
(34.445912, -118.626105)

Record time at observation point

24 May 2024 7:22 AM PDT

Record Wind Speed (mph)

1.6

Record Wind Direction

S

Have the weather conditions changed since last recorded?

No

Are you experiencing any odors

No

Stop #31: Intersection of Franklin Parkway and driveway  
leading to the United States Postal Service

Use map locator to enter lat/long for this observation point.

28006-28002 Franklin Pkwy,  
Valencia, CA 91355, USA  
(34.4333074,  
-118.62870649999999)

Record time at observation point

24 May 2024 7:19 AM PDT

Record Wind Speed (mph)

3.6

Record Wind Direction

SW

Have the weather conditions changed since last recorded?

No

Are you experiencing any odors

No

Stop #32: Intersection of Henry Mayo Drive and Cambridge  
View Drive, leading into the Valencia Travel Village RV Resort

1 flagged

Use map locator to enter lat/long for this observation point.

27944 CA-126, Castaic, CA 91384,  
USA  
(34.429763699999995,  
-118.6249313)

Record time at observation point

24 May 2024 7:14 AM PDT

Record Wind Speed (mph)

3.6

Record Wind Direction

SW

Have the weather conditions changed since last recorded?

No

Are you experiencing any odors

Yes

<b>Description of Odor</b>	Other
<b>Describe "Other" Odor</b>	Septic tank
<b>Intensity of Odor</b>	2 - Light odor detected
<b>Are any corrective actions needed?</b>	No
Odor Compliance with Stipulated Order for Abatement	
<b>At 3 or more stops have you recorded any Landfill Odor Intensity of 3 (3 - Moderate Odor) or higher?</b>	No

**Recorder Signature**



Julian Jenkins  
24 May 2024 9:31 AM PDT

---

**Upon completion of this patrol, please check the box to trigger necessary notifications.**

## Media summary



Photo 1



Photo 2

# 4050 - Chiquita Odor Patrol Template

Complete

<b>Score</b>	3 / 3 (100%)	<b>Flagged items</b>	2	<b>Actions</b>	0
<b>Conducted on</b>	25 May 2024 4:48 PM PDT				
<b>Prepared by</b>	Nicole Ward				
<b>If the name of the person conducting the Patrol does not appear above, please enter it here:</b>	Isaac and adrian				
<b>What type of patrol is this?</b>	Regular Patrol				
<b>Weather Conditions at the time of patrol.</b>	Sunny				
<b>Temperature at time of Patrol</b>	74°F Should be between -50°F to 125°F				
<b>I acknowledge that I have not visited the working face or other on-site areas where exposed trash or landfill odors such as, but not limited to landfill gas odors, refuse or refuse contaminated material odors, or landfill liquids/landfill leachate odors exist within four hours prior to conducting this odor surveillance.</b>	<input checked="" type="checkbox"/>				
<b>I acknowledge that I will assess each Patrol Stop while standing outside of the vehicle.</b>	<input checked="" type="checkbox"/>				



**Flagged items**

2 flagged

Odor Patrol Stops / Stop #30: Intersection of Commerce Center Drive and Witherspoon Parkway

**Are you experiencing any odors**

Yes

Odor Patrol Stops / Stop #30: Intersection of Commerce Center Drive and Witherspoon Parkway

**Intensity of Odor**

3 - Moderate Odor

**Odor Patrol Stops**

2 flagged

Stop #1: Chiquito Canyon Road and Driveway leading to the LA County Fire's Del Valle Regional Training Center

**Use map locator to enter lat/long for this observation point.**28101 Chiquito Canyon Rd,  
Castaic, CA 91384, USA  
(34.4317609, -118.6589423)**Record time at observation point**

25 May 2024 4:52 PM PDT

**Record Wind Speed (mph)**

4.9

**Record Wind Direction**

NE

**Have the weather conditions changed since start of patrol?**

No

**Are you experiencing any odors**

No

Stop #2: Intersection of Chiquito Canyon Road and Lincoln Avenue

**Use map locator to enter lat/long for this observation point.**28464 Chiquito Canyon Rd,  
Castaic, CA 91384, USA  
(34.438305899999996,  
-118.65799469999999)**Record time at observation point**

25 May 2024 4:52 PM PDT

**Record Wind Speed (mph)**

8.3

**Record Wind Direction**

NE

**Have the weather conditions changed since last recorded?**

No

**Are you experiencing any odors**

No

Stop #3: Intersection of Lincoln Avenue and Jackson Street

**Use map locator to enter lat/long for this observation point.**

(34.4396606, -118.6558064)

**Record time at observation point**

25 May 2024 4:53 PM PDT

**Record Wind Speed (mph)**

7.1

**Record Wind Direction**

NE

**Have the weather conditions changed since last recorded?**

No

**Are you experiencing any odors**

No

Stop #4: Intersection of Buchanan Way and Chiquito Canyon Road

Use map locator to enter lat/long for this observation point.

28750 Chiquito Canyon Rd,  
Castaic, CA 91384, USA  
(34.442917099999995,  
-118.65702259999999)

Record time at observation point

25 May 2024 4:55 PM PDT

Record Wind Speed (mph)

2

Record Wind Direction

S

Have the weather conditions changed since last recorded?

No

Are you experiencing any odors

No

Stop #5: Intersection of Lincoln Avenue and Harding Avenue

Use map locator to enter lat/long for this observation point.

11629 Daleside Ave, Hawthorne,  
CA 90250, USA  
(34.443070999999996,  
-118.655496)

Record time at observation point

25 May 2024 4:54 PM PDT

Record Wind Speed (mph)

4.5

Record Wind Direction

N

Have the weather conditions changed since last recorded?

No

Are you experiencing any odors

No

Stop #6: Intersection of Chiquito Canyon Road and San Martinez Road

Use map locator to enter lat/long for this observation point.

29037 San Martinez Rd, Castaic,  
CA 91384, USA  
(34.4450066,  
-118.65734160000001)

Record time at observation point

25 May 2024 4:56 PM PDT

Record Wind Speed (mph)

0

Have the weather conditions changed since last recorded?

No

Are you experiencing any odors

No

Stop #7: Intersection of San Martinez Road and Morningside Drive

Use map locator to enter lat/long for this observation point.

28922 Morningside Dr, Val Verde,  
CA 91384, USA  
(34.446678, -118.6609897)

Record time at observation point

25 May 2024 4:56 PM PDT

Record Wind Speed (mph)

.4

Record Wind Direction

S

Have the weather conditions changed since last recorded?

No

Are you experiencing any odors

No

Stop #8: Intersection of Lexington Drive and Morningside Drive

Use map locator to enter lat/long for this observation point.

29043 Morningside Dr, Castaic, CA  
91384, USA  
(34.4482783,  
-118.66091829999998)

Record time at observation point

25 May 2024 4:57 PM PDT

Record Wind Speed (mph)

1.8

Record Wind Direction

S

Have the weather conditions changed since last recorded?

No

Are you experiencing any odors

No

Stop #9: Intersection of Val Verde Road and Trellis Road

Use map locator to enter lat/long for this observation point.

(34.4481571, -118.6628319)

Record time at observation point

25 May 2024 4:58 PM PDT

Record Wind Speed (mph)

3.6

Record Wind Direction

N

Have the weather conditions changed since last recorded?

No

Are you experiencing any odors

No

Stop #10: Intersection of San Martinez Road and Euclid Ave.

**Use map locator to enter lat/long for this observation point.** (34.4477361, -118.6658385)

**Record time at observation point** 25 May 2024 4:59 PM PDT

**Record Wind Speed (mph)** 5.1

**Record Wind Direction** E

**Have the weather conditions changed since last recorded?** No

**Are you experiencing any odors** No

Stop #11: Intersection of San Martinez Road and Keningston Road

**Use map locator to enter lat/long for this observation point.** (34.4477606, -118.6658278)

**Record time at observation point** 25 May 2024 5:00 PM PDT

**Record Wind Speed (mph)** 4.5

**Record Wind Direction** E

**Have the weather conditions changed since last recorded?** No

**Are you experiencing any odors** No

Stop #12: Intersection of Hunstock Street and Windsor Road

**Use map locator to enter lat/long for this observation point.** (34.4459997, -118.649454)

**Record time at observation point** 25 May 2024 5:03 PM PDT

**Record Wind Speed (mph)** 3.4

**Record Wind Direction** S

**Have the weather conditions changed since last recorded?** No

**Are you experiencing any odors** No

Stop #13: Intersection of Del Valle Road and Silver Street

**Use map locator to enter lat/long for this observation point.** (34.448571, -118.6552216)

**Record time at observation point** 25 May 2024 5:05 PM PDT

**Record Wind Speed** 3.1

<b>Record Wind Direction</b>	N
<b>Have the weather conditions changed since last recorded?</b>	No
<b>Are you experiencing any odors</b>	No
Stop #14: Intersection of Del Valle Road and Hasley Canyon Road	
<b>Use map locator to enter lat/long for this observation point.</b>	Del Valle Rd & Hasley Canyon Rd, California 91355, USA (34.456905, -118.64146400000001)
<b>Record time at observation point</b>	25 May 2024 5:07 PM PDT
<b>Record Wind Speed (mph)</b>	6
<b>Record Wind Direction</b>	NE
<b>Have the weather conditions changed since last recorded?</b>	No
<b>Are you experiencing any odors</b>	No
Stop #15: Intersection of Hasley Canyon Road and Gibraltar Lane	
<b>Use map locator to enter lat/long for this observation point.</b>	28568 Gibraltar Ln, Castaic, CA 91384, USA (34.4550899, -118.633199)
<b>Record time at observation point</b>	25 May 2024 5:08 PM PDT
<b>Record Wind Speed (mph)</b>	8.3
<b>Record Wind Direction</b>	N
<b>Have the weather conditions changed since last recorded?</b>	No
<b>Are you experiencing any odors</b>	No
Stop #16: Intersection of Gibraltar Lane and Alton Way	
<b>Use map locator to enter lat/long for this observation point.</b>	28340 Alton Way, Castaic, CA 91384, USA (34.4547069, -118.630257)
<b>Record time at observation point</b>	25 May 2024 5:09 PM PDT
<b>Record Wind Speed (mph)</b>	3.7

<b>Record Wind Direction</b>	N
<b>Have the weather conditions changed since last recorded?</b>	No
<b>Are you experiencing any odors</b>	No
Stop #17: Intersection of Castlebury Place and Picadilly Place	
<b>Use map locator to enter lat/long for this observation point.</b>	661 Your Home Away!, Castaic, CA 91384, USA (34.4536497, -118.62767199999998)
<b>Record time at observation point</b>	25 May 2024 5:10 PM PDT
<b>Record Wind Speed (mph)</b>	3.6
<b>Record Wind Direction</b>	N
<b>Have the weather conditions changed since last recorded?</b>	No
<b>Are you experiencing any odors</b>	No
Stop #18: Intersection of Gibraltar Lane and Springvale Lane	
<b>Use map locator to enter lat/long for this observation point.</b>	28257 Springvale Ln, Castaic, CA 91384, USA (34.4558953, -118.62825909999998)
<b>Record time at observation point</b>	25 May 2024 5:11 PM PDT
<b>Record Wind Speed (mph)</b>	2.2
<b>Record Wind Direction</b>	NW
<b>Have the weather conditions changed since last recorded?</b>	No
<b>Are you experiencing any odors</b>	No
Stop #19: Intersection of Gibraltar Lane and Cambridge Avenue	
<b>Use map locator to enter lat/long for this observation point.</b>	28003 Gibraltar Ln, Castaic, CA 91384, USA (34.4583437, -118.62700379999998)
<b>Record time at observation point</b>	25 May 2024 5:12 PM PDT
<b>Record Wind Speed (mph)</b>	.7

<b>Record Wind Direction</b>	E
<b>Have the weather conditions changed since last recorded?</b>	No
<b>Are you experiencing any odors</b>	No
Stop #20: Intersection of Cambridge Avenue and Hasley Canyon Road	
<b>Use map locator to enter lat/long for this observation point.</b>	9701 Creekbed Rd, Castaic, CA 91384, USA (34.4555301, -118.6218167)
<b>Record time at observation point</b>	25 May 2024 5:14 PM PDT
<b>Record Wind Speed (mph)</b>	.9
<b>Record Wind Direction</b>	SE
<b>Have the weather conditions changed since last recorded?</b>	No
<b>Are you experiencing any odors</b>	No
Stop #21: Intersection of The Old Road and Hillcrest Parkway	
<b>Use map locator to enter lat/long for this observation point.</b>	The Old Road & Hillcrest Parkway
<b>Record time at observation point</b>	25 May 2024 5:31 PM PDT
<b>Record Wind Speed (mph)</b>	0
<b>Have the weather conditions changed since last recorded?</b>	No
<b>Are you experiencing any odors</b>	No
Stop #22: Intersection of Hillcrest Parkway and Park Vista Drive at Castaic Elementary School	
<b>Use map locator to enter lat/long for this observation point.</b>	Hillcrest Prkwy & Park Vista Drive
<b>Record time at observation point</b>	25 May 2024 5:31 PM PDT
<b>Record Wind Speed (mph)</b>	3.6
<b>Record Wind Direction</b>	N
<b>Have the weather conditions changed since last recorded?</b>	No
<b>Are you experiencing any odors</b>	No



Stop #23: Intersection of Creekbed Road and Firebrand Drive

Use map locator to enter lat/long for this observation point.

29796 Creekbed Rd, Castaic, CA  
91384, USA  
(34.4575992,  
-118.61958519999999)

Record time at observation point

25 May 2024 5:15 PM PDT

Record Wind Speed (mph)

3.1

Record Wind Direction

NE

Have the weather conditions changed since last recorded?

No

Are you experiencing any odors

No

Stop #24: Intersection of The Old Road and Live Oak Road

Use map locator to enter lat/long for this observation point.

27602 Hartford Ave, Castaic, CA  
91384, USA  
(34.453196,  
-118.61702079999998)

Record time at observation point

25 May 2024 5:17 PM PDT

Record Wind Speed (mph)

4.2

Record Wind Direction

N

Have the weather conditions changed since last recorded?

No

Are you experiencing any odors

No

Stop #25: Intersection of Live Oak Road and Hidden Trail Road

Use map locator to enter lat/long for this observation point.

27662 Buckskin Dr, Castaic, CA  
91384, USA  
(34.4501784, -118.6179979)

Record time at observation point

25 May 2024 5:18 PM PDT

Record Wind Speed (mph)

0

Have the weather conditions changed since last recorded?

No

Are you experiencing any odors

No

Stop #26: Intersection of Live Oak Elementary School at  
Saddleridge Way

Use map locator to enter lat/long for this observation point.

27710 Rangewood Rd, Castaic, CA  
91384, USA  
(34.450107599999996,  
-118.61922759999999)

Record time at observation point

25 May 2024 5:19 PM PDT

Record Wind Speed (mph)

4

Record Wind Direction

N

Have the weather conditions changed since last recorded?

No

Are you experiencing any odors

No

Stop #27: Intersection of Rangewood Road and Buckskin Drive

Use map locator to enter lat/long for this observation point.

29165 Saddleridge Way, Castaic,  
CA 91384, USA  
(34.4491454,  
-118.62033539999999)

Record time at observation point

25 May 2024 5:19 PM PDT

Record Wind Speed (mph)

5.4

Record Wind Direction

N

Have the weather conditions changed since last recorded?

No

Are you experiencing any odors

No

Stop #28: Intersection of Quincy Street and Cambridge Avenue

Use map locator to enter lat/long for this observation point.

27727 Quincy St, Castaic, CA  
91384, USA  
(34.4531415,  
-118.61959999999999)

Record time at observation point

25 May 2024 5:21 PM PDT

Record Wind Speed (mph)

5.8

Record Wind Direction

N

Have the weather conditions changed since last recorded?

No

Are you experiencing any odors

No

Stop #29: Intersection of Hasley Canyon Road and Commerce  
Center Drive (Santa Clarita Valley International School &

Playmakers Preschool)

Use map locator to enter lat/long for this observation point.

28090 Hasley Canyon Rd, Castaic,  
CA 91384, USA  
(34.449845499999995,  
-118.6256205)

Record time at observation point

25 May 2024 5:23 PM PDT

Record Wind Speed (mph)

0

Have the weather conditions changed since last recorded?

No

Are you experiencing any odors

No

Stop #30: Intersection of Commerce Center Drive and  
Witherspoon Parkway

2 flagged

Use map locator to enter lat/long for this observation point.

(34.4459983, -118.6263365)

Record time at observation point

25 May 2024 5:24 PM PDT

Record Wind Speed (mph)

2.3

Record Wind Direction

N

Have the weather conditions changed since last recorded?

No

Are you experiencing any odors

Yes

Description of Odor

Landfill Gas

Intensity of Odor

3 - Moderate Odor

Are any corrective actions needed?

No

Stop #31: Intersection of Franklin Parkway and driveway  
leading to the United States Postal Service

Use map locator to enter lat/long for this observation point.

27998 Franklin Pkwy, Valencia, CA  
91355, USA  
(34.434030799999995,  
-118.62835969999999)

Record time at observation point

25 May 2024 5:26 PM PDT

Record Wind Speed (mph)

2

Record Wind Direction

N

<b>Have the weather conditions changed since last recorded?</b>	No
<b>Are you experiencing any odors</b>	No
Stop #32: Intersection of Henry Mayo Drive and Cambridge View Drive, leading into the Valencia Travel Village RV Resort	
<b>Use map locator to enter lat/long for this observation point.</b>	28098 Franklin Pkwy, Valencia, CA 91355, USA (34.4267834, -118.6382442)
<b>Record time at observation point</b>	25 May 2024 5:28 PM PDT
<b>Record Wind Speed (mph)</b>	8.6
<b>Record Wind Direction</b>	NE
<b>Have the weather conditions changed since last recorded?</b>	No
<b>Are you experiencing any odors</b>	No
Odor Compliance with Stipulated Order for Abatement	
<b>At 3 or more stops have you recorded any Landfill Odor Intensity of 3 (3 - Moderate Odor) or higher?</b>	No

**Recorder Signature**



isaac dominguez  
25 May 2024 5:31 PM PDT

---

**Upon completion of this patrol, please check the box to trigger necessary notifications.**

# 4050 - Chiquita Odor Patrol Template

Complete

Score	3 / 3 (100%)	Flagged items	10	Actions	0
-------	--------------	---------------	----	---------	---

Conducted on

25 May 2024 7:21 AM PDT

Prepared by

Julian Jenkins

If the name of the person conducting the Patrol does not appear above, please enter it here:

What type of patrol is this?

Regular Patrol

Weather Conditions at the time of patrol.

Partly Cloudy

Temperature at time of Patrol

53°F  
Should be between -50°F to 125°F

I acknowledge that I have not visited the working face or other on-site areas where exposed trash or landfill odors such as, but not limited to landfill gas odors, refuse or refuse contaminated material odors, or landfill liquids/landfill leachate odors exist within four hours prior to conducting this odor surveillance.



I acknowledge that I will assess each Patrol Stop while standing outside of the vehicle.



**Flagged items**

10 flagged

Odor Patrol Stops / Stop #6: Intersection of Chiquito Canyon Road and San Martinez Road

**Are you experiencing any odors**

Yes

Odor Patrol Stops / Stop #16: Intersection of Gibraltar Lane and Alton Way

**Are you experiencing any odors**

Yes

Odor Patrol Stops / Stop #17: Intersection of Castlebury Place and Picadilly Place

**Are you experiencing any odors**

Yes

Odor Patrol Stops / Stop #20: Intersection of Cambridge Avenue and Hasley Canyon Road

**Are you experiencing any odors**

Yes

Odor Patrol Stops / Stop #21: Intersection of The Old Road and Hillcrest Parkway

**Are you experiencing any odors**

Yes

Odor Patrol Stops / Stop #23: Intersection of Creekbed Road and Firebrand Drive

**Are you experiencing any odors**

Yes

Odor Patrol Stops / Stop #25: Intersection of Live Oak Road and Hidden Trail Road

**Are you experiencing any odors**

Yes

Odor Patrol Stops / Stop #26: Intersection of Live Oak Elementary School at Saddleridge Way

**Are you experiencing any odors**

Yes

Odor Patrol Stops / Stop #30: Intersection of Commerce Center Drive and Witherspoon Parkway

**Are you experiencing any odors**

Yes

Odor Patrol Stops / Stop #32: Intersection of Henry Mayo Drive and Cambridge View Drive, leading into the Valencia Travel Village RV Resort

**Are you experiencing any odors**

Yes

**Odor Patrol Stops**

10 flagged

Stop #1: Chiquito Canyon Road and Driveway leading to the LA County Fire's Del Valle Regional Training Center

**Use map locator to enter lat/long for this observation point.**28131 Chiquito Canyon Rd, Val Verde, CA 91384, USA  
(34.4315158, -118.658879)**Record time at observation point**

25 May 2024 7:27 AM PDT

**Record Wind Speed (mph)**

2.5

**Record Wind Direction**

NE

**Have the weather conditions changed since start of patrol?**

No

**Are you experiencing any odors**

No

Stop #2: Intersection of Chiquito Canyon Road and Lincoln Avenue

**Use map locator to enter lat/long for this observation point.**28464 Chiquito Canyon Rd, Castaic, CA 91384, USA  
(34.438305899999996, -118.65799469999999)**Record time at observation point**

25 May 2024 7:30 AM PDT

**Record Wind Speed (mph)**

1.8

**Record Wind Direction**

E

**Have the weather conditions changed since last recorded?**

No

**Are you experiencing any odors**

No

Stop #3: Intersection of Lincoln Avenue and Jackson Street

**Use map locator to enter lat/long for this observation point.**28543 Lincoln Ave, Castaic, CA 91384, USA  
(34.4395774, -118.6561263)**Record time at observation point**

25 May 2024 7:32 AM PDT

**Record Wind Speed (mph)**

2.0

**Record Wind Direction**

E

**Have the weather conditions changed since last recorded?**

No



<b>Are you experiencing any odors</b>	No
Stop #4: Intersection of Buchanan Way and Chiquito Canyon Road	
<b>Use map locator to enter lat/long for this observation point.</b>	28703 Chiquito Canyon Rd, Castaic, CA 91384, USA (34.441859799999996, -118.6573111)
<b>Record time at observation point</b>	25 May 2024 7:36 AM PDT
<b>Record Wind Speed (mph)</b>	1.3
<b>Record Wind Direction</b>	NE
<b>Have the weather conditions changed since last recorded?</b>	No
<b>Are you experiencing any odors</b>	No
Stop #5: Intersection of Lincoln Avenue and Harding Avenue	
<b>Use map locator to enter lat/long for this observation point.</b>	28706 Lincoln Ave, Val Verde, CA 91384, USA (34.4419816, -118.65555439999999)
<b>Record time at observation point</b>	25 May 2024 7:33 AM PDT
<b>Record Wind Speed (mph)</b>	0.9
<b>Record Wind Direction</b>	NE
<b>Have the weather conditions changed since last recorded?</b>	No
<b>Are you experiencing any odors</b>	No
Stop #6: Intersection of Chiquito Canyon Road and San Martinez Road	1 flagged
<b>Use map locator to enter lat/long for this observation point.</b>	(34.4453033, -118.6578622)
<b>Record time at observation point</b>	25 May 2024 7:39 AM PDT
<b>Record Wind Speed (mph)</b>	0.2
<b>Record Wind Direction</b>	SW
<b>Have the weather conditions changed since last recorded?</b>	No

<b>Are you experiencing any odors</b>	Yes
<b>Description of Odor</b>	Other
<b>Describe "Other" Odor</b>	Pungent tree blossoms
<b>Intensity of Odor</b>	2 - Light odor detected
<b>Are any corrective actions needed?</b>	No
Stop #7: Intersection of San Martinez Road and Morningside Drive	
<b>Use map locator to enter lat/long for this observation point.</b>	(34.4463989, -118.661288)
<b>Record time at observation point</b>	25 May 2024 7:41 AM PDT
<b>Record Wind Speed (mph)</b>	0.9
<b>Record Wind Direction</b>	SE
<b>Have the weather conditions changed since last recorded?</b>	No
<b>Are you experiencing any odors</b>	No
Stop #8: Intersection of Lexington Drive and Morningside Drive	
<b>Use map locator to enter lat/long for this observation point.</b>	(34.4481598, -118.6608049)
<b>Record time at observation point</b>	25 May 2024 7:43 AM PDT
<b>Record Wind Speed (mph)</b>	0.2
<b>Record Wind Direction</b>	S
<b>Have the weather conditions changed since last recorded?</b>	No
<b>Are you experiencing any odors</b>	No
Stop #9: Intersection of Val Verde Road and Trellis Road	
<b>Use map locator to enter lat/long for this observation point.</b>	(34.4481513, -118.6628707)
<b>Record time at observation point</b>	25 May 2024 7:45 AM PDT
<b>Record Wind Speed (mph)</b>	0.9
<b>Record Wind Direction</b>	W

<b>Have the weather conditions changed since last recorded?</b>	No
<b>Are you experiencing any odors</b>	No
Stop #10: Intersection of San Martinez Road and Euclid Ave.	
<b>Use map locator to enter lat/long for this observation point.</b>	(34.447739, -118.6658663)
<b>Record time at observation point</b>	25 May 2024 7:47 AM PDT
<b>Record Wind Speed (mph)</b>	1.3
<b>Record Wind Direction</b>	SW
<b>Have the weather conditions changed since last recorded?</b>	No
<b>Are you experiencing any odors</b>	No
Stop #11: Intersection of San Martinez Road and Keningston Road	
<b>Use map locator to enter lat/long for this observation point.</b>	30702 San Martinez Rd, Castaic, CA 91384, USA (34.4482359, -118.6711303)
<b>Record time at observation point</b>	25 May 2024 7:50 AM PDT
<b>Record Wind Speed (mph)</b>	0.7
<b>Record Wind Direction</b>	SE
<b>Have the weather conditions changed since last recorded?</b>	No
<b>Are you experiencing any odors</b>	No
Stop #12: Intersection of Hunstock Street and Windsor Road	
<b>Use map locator to enter lat/long for this observation point.</b>	(34.4460295, -118.6496115)
<b>Record time at observation point</b>	25 May 2024 7:56 AM PDT
<b>Record Wind Speed (mph)</b>	1.8
<b>Record Wind Direction</b>	SE
<b>Have the weather conditions changed since last recorded?</b>	No
<b>Are you experiencing any odors</b>	No

Stop #13: Intersection of Del Valle Road and Silver Street

Use map locator to enter lat/long for this observation point.

Del Valle Rd & Silver St, California  
91355, USA  
(34.448595, -118.65524)

Record time at observation point

25 May 2024 8:00 AM PDT

Record Wind Speed

2.0

Record Wind Direction

S

Have the weather conditions changed since last recorded?

No

Are you experiencing any odors

No

Stop #14: Intersection of Del Valle Road and Hasley Canyon Road

Use map locator to enter lat/long for this observation point.

Del Valle Rd & Hasley Canyon Rd,  
Hasley Canyon, CA 91384, USA  
(34.456818999999996,  
-118.64180300000001)

Record time at observation point

25 May 2024 8:03 AM PDT

Record Wind Speed (mph)

2.9

Record Wind Direction

E

Have the weather conditions changed since last recorded?

No

Are you experiencing any odors

No

Stop #15: Intersection of Hasley Canyon Road and Gibraltar Lane

Use map locator to enter lat/long for this observation point.

(34.4552818, -118.6333786)

Record time at observation point

25 May 2024 8:05 AM PDT

Record Wind Speed (mph)

2.0

Record Wind Direction

E

Have the weather conditions changed since last recorded?

No

Are you experiencing any odors

No

Stop #16: Intersection of Gibraltar Lane and Alton Way

1 flagged

Use map locator to enter lat/long for this observation point.

28340 Alton Way, Castaic, CA  
91384, USA  
(34.4547069, -118.630257)

Record time at observation point

25 May 2024 8:07 AM PDT

Record Wind Speed (mph)

2.2

Record Wind Direction

SE

Have the weather conditions changed since last recorded?

No

Are you experiencing any odors

Yes

Description of Odor

Landfill Gas

Intensity of Odor

2 - Light odor detected

Are any corrective actions needed?

Stop #17: Intersection of Castlebury Place and Picadilly Place

1 flagged

Use map locator to enter lat/long for this observation point.

29732 Castlebury Pl, Castaic, CA  
91384, USA  
(34.4539136,  
-118.62732229999999)

Record time at observation point

25 May 2024 8:09 AM PDT

Record Wind Speed (mph)

3.6

Record Wind Direction

S

Have the weather conditions changed since last recorded?

No

Are you experiencing any odors

Yes

Description of Odor

Landfill Gas

Intensity of Odor

1 - Very light odor detected

Are any corrective actions needed?

Stop #18: Intersection of Gibraltar Lane and Springvale Lane

Use map locator to enter lat/long for this observation point.

28257 Springvale Ln, Castaic, CA  
91384, USA  
(34.4558953,  
-118.62825909999998)

Record time at observation point

25 May 2024 8:12 AM PDT

Record Wind Speed (mph)

1.8

Record Wind Direction

SE

Have the weather conditions changed since last recorded?

No

Are you experiencing any odors

No

Stop #19: Intersection of Gibraltar Lane and Cambridge Avenue

Use map locator to enter lat/long for this observation point.

28003 Gibraltar Ln, Castaic, CA  
91384, USA  
(34.4583437,  
-118.62700379999998)

Record time at observation point

25 May 2024 8:15 AM PDT

Record Wind Speed (mph)

0.9

Record Wind Direction

S

Have the weather conditions changed since last recorded?

No

Are you experiencing any odors

No

Stop #20: Intersection of Cambridge Avenue and Hasley Canyon Road

1 flagged

Use map locator to enter lat/long for this observation point.

9701 Creekbed Rd, Castaic, CA  
91384, USA  
(34.4555301, -118.6218167)

Record time at observation point

25 May 2024 8:18 AM PDT

Record Wind Speed (mph)

0.7

Record Wind Direction

SW

Have the weather conditions changed since last recorded?

No

Are you experiencing any odors

Yes

Description of Odor

Landfill Gas

Intensity of Odor

2 - Light odor detected

Are any corrective actions needed?

Stop #21: Intersection of The Old Road and Hillcrest Parkway

1 flagged

Use map locator to enter lat/long for this observation point.

The Old Rd & Hillcrest Pky,  
California 91384, USA  
(34.470033,  
-118.61671299999998)

Record time at observation point

25 May 2024 8:28 AM PDT

Record Wind Speed (mph)

4.2

Record Wind Direction

SE

Have the weather conditions changed since last recorded?

No

Are you experiencing any odors

Yes

Description of Odor

Landfill Gas

Other

Describe "Other" Odor

Car exhaust

Intensity of Odor

1 - Very light odor detected

Are any corrective actions needed?

Stop #22: Intersection of Hillcrest Parkway and Park Vista Drive  
at Castaic Elementary School

Use map locator to enter lat/long for this observation point.

28332 Foothill Rd, Castaic, CA  
91384, USA  
(34.471634099999996,  
-118.62992239999998)

Record time at observation point

25 May 2024 8:25 AM PDT

Record Wind Speed (mph)

3.1

Record Wind Direction

E

Have the weather conditions changed since last recorded?

No

Are you experiencing any odors

No

Stop #23: Intersection of Creekbed Road and Firebrand Drive

1 flagged

Use map locator to enter lat/long for this observation point.

29796 Creekbed Rd, Castaic, CA  
91384, USA  
(34.4575992,  
-118.61958519999999)

Record time at observation point

25 May 2024 8:20 AM PDT

Record Wind Speed (mph)

3.1

Record Wind Direction

W

Have the weather conditions changed since last recorded?

No

Are you experiencing any odors

Yes

Description of Odor

Landfill Gas

Intensity of Odor

1 - Very light odor detected

Are any corrective actions needed?

Stop #24: Intersection of The Old Road and Live Oak Road

Use map locator to enter lat/long for this observation point.

29491 The Old Rd, Castaic, CA  
91384, USA  
(34.452941599999996,  
-118.6164008)

Record time at observation point

25 May 2024 8:42 AM PDT

Record Wind Speed (mph)

1.1

Record Wind Direction

S

Have the weather conditions changed since last recorded?

No

Are you experiencing any odors

No

Stop #25: Intersection of Live Oak Road and Hidden Trail Road

1 flagged

Use map locator to enter lat/long for this observation point.

27656 Buckskin Dr, Castaic, CA  
91384, USA  
(34.45030940000001,  
-118.61794409999999)

Record time at observation point

25 May 2024 8:45 AM PDT

Record Wind Speed (mph)

3.1

Record Wind Direction

SW

Have the weather conditions changed since last recorded?

No

Are you experiencing any odors

Yes



<b>Description of Odor</b>	Landfill Gas
<b>Intensity of Odor</b>	1 - Very light odor detected
<b>Are any corrective actions needed?</b>	
Stop #26: Intersection of Live Oak Elementary School at Saddleridge Way	1 flagged
<b>Use map locator to enter lat/long for this observation point.</b>	27720 Saddleridge Way, Castaic, CA 91384, USA (34.4498617, -118.6194399)
<b>Record time at observation point</b>	25 May 2024 8:47 AM PDT
<b>Record Wind Speed (mph)</b>	4.0
<b>Record Wind Direction</b>	W
<b>Have the weather conditions changed since last recorded?</b>	No
<b>Are you experiencing any odors</b>	Yes
<b>Description of Odor</b>	Landfill Gas
<b>Intensity of Odor</b>	1 - Very light odor detected
<b>Are any corrective actions needed?</b>	
Stop #27: Intersection of Rangewood Road and Buckskin Drive	
<b>Use map locator to enter lat/long for this observation point.</b>	29203 Saddleridge Way, Castaic, CA 91384, USA (34.4492799, -118.62036769999999)
<b>Record time at observation point</b>	25 May 2024 8:49 AM PDT
<b>Record Wind Speed (mph)</b>	3.1
<b>Record Wind Direction</b>	E
<b>Have the weather conditions changed since last recorded?</b>	No
<b>Are you experiencing any odors</b>	No
Stop #28: Intersection of Quincy Street and Cambridge Avenue	
<b>Use map locator to enter lat/long for this observation point.</b>	27807 Quincy St, Castaic, CA 91384, USA

(34.4529502, -118.6201411)

<b>Record time at observation point</b>	25 May 2024 8:51 AM PDT
<b>Record Wind Speed (mph)</b>	1.6
<b>Record Wind Direction</b>	SW
<b>Have the weather conditions changed since last recorded?</b>	No
<b>Are you experiencing any odors</b>	No
Stop #29: Intersection of Hasley Canyon Road and Commerce Center Drive (Santa Clarita Valley International School & Playmakers Preschool)	

**Use map locator to enter lat/long for this observation point.** 28050 Hasley Canyon Rd, Castaic, CA 91384, USA (34.4509472, -118.6247111)

<b>Record time at observation point</b>	25 May 2024 8:55 AM PDT
<b>Record Wind Speed (mph)</b>	2.5
<b>Record Wind Direction</b>	S
<b>Have the weather conditions changed since last recorded?</b>	No
<b>Are you experiencing any odors</b>	No
Stop #30: Intersection of Commerce Center Drive and Witherspoon Parkway	

**Use map locator to enter lat/long for this observation point.** 29011 Witherspoon Pkwy, Valencia, CA 91355, USA (34.445682, -118.62720999999999)

<b>Record time at observation point</b>	25 May 2024 8:57 AM PDT
<b>Record Wind Speed (mph)</b>	0.4
<b>Record Wind Direction</b>	SW
<b>Have the weather conditions changed since last recorded?</b>	No
<b>Are you experiencing any odors</b>	Yes
<b>Description of Odor</b>	Other

Describe "Other" Odor	Paint
Intensity of Odor	1 - Very light odor detected
Are any corrective actions needed?	No
Stop #31: Intersection of Franklin Parkway and driveway leading to the United States Postal Service	
Use map locator to enter lat/long for this observation point.	27998 Franklin Pkwy, Valencia, CA 91355, USA (34.434030799999995, -118.62835969999999)
Record time at observation point	25 May 2024 9:01 AM PDT
Record Wind Speed (mph)	1.1
Record Wind Direction	N
Have the weather conditions changed since last recorded?	No
Are you experiencing any odors	No
Stop #32: Intersection of Henry Mayo Drive and Cambridge View Drive, leading into the Valencia Travel Village RV Resort	
Use map locator to enter lat/long for this observation point.	27944 CA-126, Castaic, CA 91384, USA (34.429763699999995, -118.6249313)
Record time at observation point	25 May 2024 9:06 AM PDT
Record Wind Speed (mph)	3.1
Record Wind Direction	SW
Have the weather conditions changed since last recorded?	No
Are you experiencing any odors	Yes
Description of Odor	Other
Describe "Other" Odor	Septic tank
Intensity of Odor	2 - Light odor detected
Are any corrective actions needed?	No

Odor Compliance with Stipulated Order for Abatement

**At 3 or more stops have you recorded any Landfill Odor Intensity of 3 (3 - Moderate Odor) or higher?**

No

**Recorder Signature**



Julian Jenkins  
25 May 2024 9:06 AM PDT

---

**Upon completion of this patrol, please check the box to trigger necessary notifications.**



# 4050 - Chiquita Odor Patrol Template

Complete

Score	3 / 3 (100%)	Flagged items	18	Actions	0
-------	--------------	---------------	----	---------	---

Conducted on

28 May 2024 7:19 AM PDT

Prepared by

Julian Jenkins

If the name of the person conducting the Patrol does not appear above, please enter it here:

What type of patrol is this?

Regular Patrol

Weather Conditions at the time of patrol.

Sunny

Temperature at time of Patrol

57°F  
Should be between -50°F to 125°F

I acknowledge that I have not visited the working face or other on-site areas where exposed trash or landfill odors such as, but not limited to landfill gas odors, refuse or refuse contaminated material odors, or landfill liquids/landfill leachate odors exist within four hours prior to conducting this odor surveillance.



I acknowledge that I will assess each Patrol Stop while standing outside of the vehicle.



**Flagged items**

18 flagged

Odor Patrol Stops / Stop #4: Intersection of Buchanan Way and Chiquito Canyon Road

**Are you experiencing any odors**

Yes

Odor Patrol Stops / Stop #6: Intersection of Chiquito Canyon Road and San Martinez Road

**Are you experiencing any odors**

Yes

Odor Patrol Stops / Stop #10: Intersection of San Martinez Road and Euclid Ave.

**Are you experiencing any odors**

Yes

Odor Patrol Stops / Stop #10: Intersection of San Martinez Road and Euclid Ave.

**Intensity of Odor**

3 - Moderate Odor

Odor Patrol Stops / Stop #12: Intersection of Hunstock Street and Windsor Road

**Are you experiencing any odors**

Yes

Odor Patrol Stops / Stop #12: Intersection of Hunstock Street and Windsor Road

**Intensity of Odor**

4 -Strong Odor

Odor Patrol Stops / Stop #13: Intersection of Del Valle Road and Silver Street

**Are you experiencing any odors**

Yes

Odor Patrol Stops / Stop #14: Intersection of Del Valle Road and Hasley Canyon Road

**Are you experiencing any odors**

Yes

Odor Patrol Stops / Stop #14: Intersection of Del Valle Road and Hasley Canyon Road

**Intensity of Odor**

3 - Moderate Odor

Odor Patrol Stops / Stop #16: Intersection of Gibraltar Lane and Alton Way

**Are you experiencing any odors**

Yes

Odor Patrol Stops / Stop #18: Intersection of Gibraltar Lane and Springvale Lane

**Are you experiencing any odors**

Yes

Odor Patrol Stops / Stop #19: Intersection of Gibraltar Lane and Cambridge Avenue

**Are you experiencing any odors**

Yes

Odor Patrol Stops / Stop #22: Intersection of Hillcrest Parkway and Park Vista Drive at Castaic Elementary School

**Are you experiencing any odors**

Yes

Odor Patrol Stops / Stop #23: Intersection of Creekbed Road and Firebrand Drive

**Are you experiencing any odors**

Yes

Odor Patrol Stops / Stop #23: Intersection of Creekbed Road and Firebrand Drive

**Intensity of Odor**

3 - Moderate Odor

Odor Patrol Stops / Stop #25: Intersection of Live Oak Road and Hidden Trail Road

**Are you experiencing any odors**

Yes

Odor Patrol Stops / Stop #27: Intersection of Rangewood Road and Buckskin Drive

**Are you experiencing any odors**

Yes

Odor Patrol Stops / Stop #30: Intersection of Commerce Center Drive and Witherspoon Parkway

**Are you experiencing any odors**

Yes



**Odor Patrol Stops**

18 flagged

Stop #1: Chiquito Canyon Road and Driveway leading to the LA County Fire's Del Valle Regional Training Center

**Use map locator to enter lat/long for this observation point.**

28101 Chiquito Canyon Rd,  
Castaic, CA 91384, USA  
(34.4328242, -118.6592465)

**Record time at observation point**

28 May 2024 10:54 AM PDT

**Record Wind Speed (mph)**

9.2

**Record Wind Direction**

SE

**Have the weather conditions changed since start of patrol?**

No

**Are you experiencing any odors**

No

Stop #2: Intersection of Chiquito Canyon Road and Lincoln Avenue

**Use map locator to enter lat/long for this observation point.**

Chiquito Canyon Rd & Lincoln Ave,  
California 91355, USA  
(34.437901, -118.658324)

**Record time at observation point**

28 May 2024 10:52 AM PDT

**Record Wind Speed (mph)**

7.4

**Record Wind Direction**

SE

**Have the weather conditions changed since last recorded?**

No

**Are you experiencing any odors**

No

Stop #3: Intersection of Lincoln Avenue and Jackson Street

**Use map locator to enter lat/long for this observation point.**

28543 Lincoln Ave, Castaic, CA  
91384, USA  
(34.4395774, -118.6561263)

**Record time at observation point**

28 May 2024 10:50 AM PDT

**Record Wind Speed (mph)**

2.9

**Record Wind Direction**

S

**Have the weather conditions changed since last recorded?**

No

<b>Are you experiencing any odors</b>	No
Stop #4: Intersection of Buchanan Way and Chiquito Canyon Road	1 flagged
<b>Use map locator to enter lat/long for this observation point.</b>	28703 Chiquito Canyon Rd, Castaic, CA 91384, USA (34.441859799999996, -118.6573111)
<b>Record time at observation point</b>	28 May 2024 10:48 AM PDT
<b>Record Wind Speed (mph)</b>	3.6
<b>Record Wind Direction</b>	SE
<b>Have the weather conditions changed since last recorded?</b>	No
<b>Are you experiencing any odors</b>	Yes
<b>Description of Odor</b>	Other
<b>Describe "Other" Odor</b>	Rotting vegetation
<b>Intensity of Odor</b>	1 - Very light odor detected
<b>Are any corrective actions needed?</b>	No
Stop #5: Intersection of Lincoln Avenue and Harding Avenue	
<b>Use map locator to enter lat/long for this observation point.</b>	11629 Daleside Ave, Hawthorne, CA 90250, USA (34.443070999999996, -118.655496)
<b>Record time at observation point</b>	28 May 2024 10:46 AM PDT
<b>Record Wind Speed (mph)</b>	4.5
<b>Record Wind Direction</b>	SE
<b>Have the weather conditions changed since last recorded?</b>	No
<b>Are you experiencing any odors</b>	No
Stop #6: Intersection of Chiquito Canyon Road and San Martinez Road	1 flagged
<b>Use map locator to enter lat/long for this observation point.</b>	30010 San Martinez Rd, Castaic, CA 91384, USA (34.4449994, -118.6582312)

Record time at observation point

28 May 2024 10:43 AM PDT

Record Wind Speed (mph)

5.8

Record Wind Direction

NE

Have the weather conditions changed since last recorded?

No

Are you experiencing any odors

Yes

Description of Odor

Other

Describe "Other" Odor

Pungent tree blossoms

Intensity of Odor

2 - Light odor detected

Are any corrective actions needed?

No

Stop #7: Intersection of San Martinez Road and Morningside Drive

Use map locator to enter lat/long for this observation point.

(34.4462005, -118.661563)

Record time at observation point

28 May 2024 10:41 AM PDT

Record Wind Speed (mph)

4.5

Record Wind Direction

NE

Have the weather conditions changed since last recorded?

No

Are you experiencing any odors

No

Stop #8: Intersection of Lexington Drive and Morningside Drive

Use map locator to enter lat/long for this observation point.

(34.4484105, -118.6606426)

Record time at observation point

28 May 2024 10:26 AM PDT

Record Wind Speed (mph)

2.7

Record Wind Direction

W

Have the weather conditions changed since last recorded?

No

Are you experiencing any odors

No

Stop #9: Intersection of Val Verde Road and Trellis Road

<b>Use map locator to enter lat/long for this observation point.</b>	(34.448106, -118.6629617)
<b>Record time at observation point</b>	28 May 2024 10:29 AM PDT
<b>Record Wind Speed (mph)</b>	0.4
<b>Record Wind Direction</b>	S
<b>Have the weather conditions changed since last recorded?</b>	No
<b>Are you experiencing any odors</b>	No
Stop #10: Intersection of San Martinez Road and Euclid Ave.	2 flagged

<b>Use map locator to enter lat/long for this observation point.</b>	(34.4476976, -118.6660343)
<b>Record time at observation point</b>	28 May 2024 10:31 AM PDT
<b>Record Wind Speed (mph)</b>	5.6
<b>Record Wind Direction</b>	SE
<b>Have the weather conditions changed since last recorded?</b>	No
<b>Are you experiencing any odors</b>	Yes
<b>Description of Odor</b>	Other
<b>Describe "Other" Odor</b>	Pungent lilac tree blossoms
<b>Intensity of Odor</b>	3 - Moderate Odor
<b>Are any corrective actions needed?</b>	No

Stop #11: Intersection of San Martinez Road and Keningston Road	
<b>Use map locator to enter lat/long for this observation point.</b>	30703 San Martinez Rd, Castaic, CA 91384, USA (34.448692199999996, -118.6712099)
<b>Record time at observation point</b>	28 May 2024 10:33 AM PDT
<b>Record Wind Speed (mph)</b>	4.2
<b>Record Wind Direction</b>	SE
<b>Have the weather conditions changed since last recorded?</b>	No

<b>Are you experiencing any odors</b>	No
Stop #12: Intersection of Hunstock Street and Windsor Road	2 flagged
<b>Use map locator to enter lat/long for this observation point.</b>	(34.4460436, -118.6495525)
<b>Record time at observation point</b>	28 May 2024 10:21 AM PDT
<b>Record Wind Speed (mph)</b>	5.8
<b>Record Wind Direction</b>	SE
<b>Have the weather conditions changed since last recorded?</b>	No
<b>Are you experiencing any odors</b>	Yes
<b>Description of Odor</b>	Landfill Gas      Landfill Leachate
<b>Intensity of Odor</b>	4 -Strong Odor
<b>Are any corrective actions needed?</b>	
Stop #13: Intersection of Del Valle Road and Silver Street	1 flagged
<b>Use map locator to enter lat/long for this observation point.</b>	(34.4484176, -118.6555304)
<b>Record time at observation point</b>	28 May 2024 10:17 AM PDT
<b>Record Wind Speed</b>	3.8
<b>Record Wind Direction</b>	S
<b>Have the weather conditions changed since last recorded?</b>	No
<b>Are you experiencing any odors</b>	Yes
<b>Description of Odor</b>	Landfill Gas
<b>Intensity of Odor</b>	1 - Very light odor detected
<b>Are any corrective actions needed?</b>	
Stop #14: Intersection of Del Valle Road and Hasley Canyon Road	2 flagged
<b>Use map locator to enter lat/long for this observation point.</b>	Del Valle Rd & Hasley Canyon Rd, Hasley Canyon, CA 91384, USA

(34.456818999999996,  
-118.64180300000001)

<b>Record time at observation point</b>	28 May 2024 10:15 AM PDT
<b>Record Wind Speed (mph)</b>	3.8
<b>Record Wind Direction</b>	SE
<b>Have the weather conditions changed since last recorded?</b>	No
<b>Are you experiencing any odors</b>	Yes
<b>Description of Odor</b>	
	Landfill Gas      Landfill Chemical
<b>Intensity of Odor</b>	3 - Moderate Odor

**Are any corrective actions needed?**

Stop #15: Intersection of Hasley Canyon Road and Gibraltar Lane

**Use map locator to enter lat/long for this observation point.** 28579 Gibraltar Ln, Castaic, CA 91384, USA (34.4551702, -118.63360240000002)

<b>Record time at observation point</b>	28 May 2024 10:12 AM PDT
<b>Record Wind Speed (mph)</b>	4.2
<b>Record Wind Direction</b>	S
<b>Have the weather conditions changed since last recorded?</b>	No
<b>Are you experiencing any odors</b>	No

Stop #16: Intersection of Gibraltar Lane and Alton Way

1 flagged

**Use map locator to enter lat/long for this observation point.** 28341 Alton Way, Castaic, CA 91384, USA (34.454855099999996, -118.6297051)

<b>Record time at observation point</b>	28 May 2024 10:10 AM PDT
<b>Record Wind Speed (mph)</b>	3.6

Record Wind Direction	S
Have the weather conditions changed since last recorded?	No
Are you experiencing any odors	Yes
Description of Odor	Landfill Gas
Intensity of Odor	1 - Very light odor detected

**Are any corrective actions needed?**

Stop #17: Intersection of Castlebury Place and Picadilly Place

Use map locator to enter lat/long for this observation point. 28203 Picadilly Pl, Castaic, CA  
91384, USA  
(34.4539706,  
-118.62780079999999)

Record time at observation point 28 May 2024 10:07 AM PDT

Record Wind Speed (mph) 3.6

Record Wind Direction	SW
-----------------------	----

Have the weather conditions changed since last recorded?	No
--	----

Are you experiencing any odors	No
--------------------------------	----

Stop #18: Intersection of Gibraltar Lane and Springvale Lane 1 flagged

Use map locator to enter lat/long for this observation point. (34.4557677, -118.6286515)

Record time at observation point 28 May 2024 10:05 AM PDT

Record Wind Speed (mph) 3.1

Record Wind Direction	SW
-----------------------	----

Have the weather conditions changed since last recorded?	No
--	----

Are you experiencing any odors	Yes
--------------------------------	-----

Description of Odor	Landfill Gas
---------------------	--------------

Intensity of Odor	2 - Light odor detected
-------------------	-------------------------

**Are any corrective actions needed?**

Stop #19: Intersection of Gibraltar Lane and Cambridge Avenue

1 flagged

Use map locator to enter lat/long for this observation point.

28003 Gibraltar Ln, Castaic, CA  
91384, USA  
(34.4583437,  
-118.62700379999998)

Record time at observation point

28 May 2024 10:03 AM PDT

Record Wind Speed (mph)

2.2

Record Wind Direction

S

Have the weather conditions changed since last recorded?

No

Are you experiencing any odors

Yes

Description of Odor

Landfill Gas

Intensity of Odor

2 - Light odor detected

Are any corrective actions needed?

Stop #20: Intersection of Cambridge Avenue and Hasley Canyon Road

Use map locator to enter lat/long for this observation point.

9701 Creekbed Rd, Castaic, CA  
91384, USA  
(34.4555301, -118.6218167)

Record time at observation point

28 May 2024 10:01 AM PDT

Record Wind Speed (mph)

4.2

Record Wind Direction

W

Have the weather conditions changed since last recorded?

No

Are you experiencing any odors

No

Stop #21: Intersection of The Old Road and Hillcrest Parkway

Use map locator to enter lat/long for this observation point.

The Old Rd & Hillcrest Pky,  
California 91384, USA  
(34.470033,  
-118.61671299999998)

Record time at observation point

28 May 2024 9:47 AM PDT

Record Wind Speed (mph)

5.1



Record Wind Direction	SE
Have the weather conditions changed since last recorded?	No
Are you experiencing any odors	No
Stop #22: Intersection of Hillcrest Parkway and Park Vista Drive at Castaic Elementary School	1 flagged
Use map locator to enter lat/long for this observation point.	28332 Foothill Rd, Castaic, CA 91384, USA (34.471634099999996, -118.62992239999998)
Record time at observation point	28 May 2024 9:43 AM PDT
Record Wind Speed (mph)	1.6
Record Wind Direction	S
Have the weather conditions changed since last recorded?	No
Are you experiencing any odors	Yes
Description of Odor	Landfill Gas
Intensity of Odor	2 - Light odor detected
Are any corrective actions needed?	
Stop #23: Intersection of Creekbed Road and Firebrand Drive	2 flagged
Use map locator to enter lat/long for this observation point.	27704 Firebrand Dr, Castaic, CA 91384, USA (34.457861199999996, -118.61993810000001)
Record time at observation point	28 May 2024 9:50 AM PDT
Record Wind Speed (mph)	3.6
Record Wind Direction	SE
Have the weather conditions changed since last recorded?	No
Are you experiencing any odors	Yes
Description of Odor	Other
Describe "Other" Odor	Fried food

<b>Intensity of Odor</b>	3 - Moderate Odor
<b>Are any corrective actions needed?</b>	No
Stop #24: Intersection of The Old Road and Live Oak Road	
<b>Use map locator to enter lat/long for this observation point.</b>	29487 The Old Rd, Castaic, CA 91384, USA (34.4528639, -118.61626170000001)
<b>Record time at observation point</b>	28 May 2024 9:17 AM PDT
<b>Record Wind Speed (mph)</b>	3.6
<b>Record Wind Direction</b>	SW
<b>Have the weather conditions changed since last recorded?</b>	No
<b>Are you experiencing any odors</b>	No
Stop #25: Intersection of Live Oak Road and Hidden Trail Road	
<b>Use map locator to enter lat/long for this observation point.</b>	27707 Buckskin Dr, Castaic, CA 91384, USA (34.450086399999996, -118.6186809)
<b>Record time at observation point</b>	28 May 2024 9:10 AM PDT
<b>Record Wind Speed (mph)</b>	3.8
<b>Record Wind Direction</b>	SW
<b>Have the weather conditions changed since last recorded?</b>	No
<b>Are you experiencing any odors</b>	Yes
<b>Description of Odor</b>	Other
<b>Describe "Other" Odor</b>	Asphalt
<b>Intensity of Odor</b>	1 - Very light odor detected
<b>Are any corrective actions needed?</b>	No
Stop #26: Intersection of Live Oak Elementary School at Saddleridge Way	
<b>Use map locator to enter lat/long for this observation point.</b>	27720 Saddleridge Way, Castaic,

CA 91384, USA  
(34.4498617, -118.6194399)

<b>Record time at observation point</b>	28 May 2024 9:09 AM PDT
<b>Record Wind Speed (mph)</b>	0.2
<b>Record Wind Direction</b>	SE
<b>Have the weather conditions changed since last recorded?</b>	No
<b>Are you experiencing any odors</b>	No
<b>Stop #27: Intersection of Rangewood Road and Buckskin Drive</b>	1 flagged

**Use map locator to enter lat/long for this observation point.** 29203 Saddleridge Way, Castaic, CA 91384, USA  
(34.4492799, -118.62036769999999)

<b>Record time at observation point</b>	28 May 2024 9:06 AM PDT
<b>Record Wind Speed (mph)</b>	3.6
<b>Record Wind Direction</b>	SE
<b>Have the weather conditions changed since last recorded?</b>	No
<b>Are you experiencing any odors</b>	Yes
<b>Description of Odor</b>	Landfill Gas
<b>Intensity of Odor</b>	1 - Very light odor detected

**Are any corrective actions needed?**

<b>Stop #28: Intersection of Quincy Street and Cambridge Avenue</b>	
<b>Use map locator to enter lat/long for this observation point.</b>	27803 Quincy St, Castaic, CA 91384, USA (34.453016399999996, -118.62001029999998)

<b>Record time at observation point</b>	28 May 2024 7:56 AM PDT
<b>Record Wind Speed (mph)</b>	2.0
<b>Record Wind Direction</b>	SW
<b>Have the weather conditions changed since last recorded?</b>	No

<b>Are you experiencing any odors</b>	No
Stop #29: Intersection of Hasley Canyon Road and Commerce Center Drive (Santa Clarita Valley International School & Playmakers Preschool)	
<b>Use map locator to enter lat/long for this observation point.</b>	28050 Hasley Canyon Rd, Castaic, CA 91384, USA (34.4509472, -118.6247111)
<b>Record time at observation point</b>	28 May 2024 7:37 AM PDT
<b>Record Wind Speed (mph)</b>	0.9
<b>Record Wind Direction</b>	SW
<b>Have the weather conditions changed since last recorded?</b>	No
<b>Are you experiencing any odors</b>	No
Stop #30: Intersection of Commerce Center Drive and Witherspoon Parkway	
<b>Use map locator to enter lat/long for this observation point.</b>	Commerce Center Dr & Witherspoon Pky, California 91355, USA (34.445074999999996, -118.62639800000001)
<b>Record time at observation point</b>	28 May 2024 7:35 AM PDT
<b>Record Wind Speed (mph)</b>	0.2
<b>Record Wind Direction</b>	N
<b>Have the weather conditions changed since last recorded?</b>	No
<b>Are you experiencing any odors</b>	Yes
<b>Description of Odor</b>	Other
<b>Describe "Other" Odor</b>	Fertilizer
<b>Intensity of Odor</b>	1 - Very light odor detected
<b>Are any corrective actions needed?</b>	No
Stop #31: Intersection of Franklin Parkway and driveway leading to the United States Postal Service	
<b>Use map locator to enter lat/long for this observation point.</b>	28000 Franklin Pkwy, Valencia, CA

91355, USA  
(34.434238, -118.6279811)

<b>Record time at observation point</b>	28 May 2024 7:32 AM PDT
<b>Record Wind Speed (mph)</b>	2.0
<b>Record Wind Direction</b>	SE
<b>Have the weather conditions changed since last recorded?</b>	No
<b>Are you experiencing any odors</b>	No
Stop #32: Intersection of Henry Mayo Drive and Cambridge View Drive, leading into the Valencia Travel Village RV Resort	
<b>Use map locator to enter lat/long for this observation point.</b>	27940 CA-126, Castaic, CA 91384, USA (34.4298143, -118.62485400000001)
<b>Record time at observation point</b>	28 May 2024 7:26 AM PDT
<b>Record Wind Speed (mph)</b>	2.5
<b>Record Wind Direction</b>	NE
<b>Have the weather conditions changed since last recorded?</b>	No
<b>Are you experiencing any odors</b>	No
Odor Compliance with Stipulated Order for Abatement	
<b>At 3 or more stops have you recorded any Landfill Odor Intensity of 3 (3 - Moderate Odor) or higher?</b>	No

**Recorder Signature**



Julian Jenkins  
28 May 2024 10:55 AM PDT

---

**Upon completion of this patrol, please check the box to trigger necessary notifications.**

# 4050 - Chiquita Odor Patrol Template

Complete

<b>Score</b>	3 / 3 (100%)	<b>Flagged items</b>	1	<b>Actions</b>	0
<b>Conducted on</b>	29 May 2024 4:54 PM PDT				
<b>Prepared by</b>	Nicole Ward				
<b>If the name of the person conducting the Patrol does not appear above, please enter it here:</b>	Isaac and adrian				
<b>What type of patrol is this?</b>	Regular Patrol				
<b>Weather Conditions at the time of patrol.</b>	Sunny				
<b>Temperature at time of Patrol</b>	80°F Should be between -50°F to 125°F				
<b>I acknowledge that I have not visited the working face or other on-site areas where exposed trash or landfill odors such as, but not limited to landfill gas odors, refuse or refuse contaminated material odors, or landfill liquids/landfill leachate odors exist within four hours prior to conducting this odor surveillance.</b>	<input checked="" type="checkbox"/>				
<b>I acknowledge that I will assess each Patrol Stop while standing outside of the vehicle.</b>	<input checked="" type="checkbox"/>				

**Flagged items**

1 flagged

Odor Patrol Stops / Stop #30: Intersection of Commerce Center Drive and Witherspoon Parkway

**Are you experiencing any odors**

Yes



**Odor Patrol Stops**

1 flagged

Stop #1: Chiquito Canyon Road and Driveway leading to the LA County Fire's Del Valle Regional Training Center

**Use map locator to enter lat/long for this observation point.**

(34.4327071, -118.6589681)

**Record time at observation point**

29 May 2024 4:57 PM PDT

**Record Wind Speed (mph)**

3.1

**Record Wind Direction**

N

**Have the weather conditions changed since start of patrol?**

No

**Are you experiencing any odors**

No

Stop #2: Intersection of Chiquito Canyon Road and Lincoln Avenue

**Use map locator to enter lat/long for this observation point.**28464 Chiquito Canyon Rd,  
Castaic, CA 91384, USA  
(34.438305899999996,  
-118.65799469999999)**Record time at observation point**

29 May 2024 4:58 PM PDT

**Record Wind Speed (mph)**

1.3

**Record Wind Direction**

N

**Have the weather conditions changed since last recorded?**

No

**Are you experiencing any odors**

No

Stop #3: Intersection of Lincoln Avenue and Jackson Street

**Use map locator to enter lat/long for this observation point.**28543 Lincoln Ave, Castaic, CA  
91384, USA  
(34.4395774, -118.6561263)**Record time at observation point**

29 May 2024 4:59 PM PDT

**Record Wind Speed (mph)**

4.2

**Record Wind Direction**

NE

**Have the weather conditions changed since last recorded?**

No

**Are you experiencing any odors**

No

Stop #4: Intersection of Buchanan Way and Chiquito Canyon Road

Use map locator to enter lat/long for this observation point.

Chiquito Canyon Rd & Taylor St,  
Val Verde, CA 91384, USA  
(34.443413,  
-118.65728299999999)

Record time at observation point

29 May 2024 5:01 PM PDT

Record Wind Speed (mph)

3.1

Record Wind Direction

N

Have the weather conditions changed since last recorded?

No

Are you experiencing any odors

No

Stop #5: Intersection of Lincoln Avenue and Harding Avenue

Use map locator to enter lat/long for this observation point.

11629 Daleside Ave, Hawthorne,  
CA 90250, USA  
(34.443070999999996,  
-118.655496)

Record time at observation point

29 May 2024 5:00 PM PDT

Record Wind Speed (mph)

1.1

Record Wind Direction

N

Have the weather conditions changed since last recorded?

No

Are you experiencing any odors

No

Stop #6: Intersection of Chiquito Canyon Road and San Martinez Road

Use map locator to enter lat/long for this observation point.

San Martinez Rd & Chiquito  
Canyon Rd, Val Verde, CA 91384,  
USA  
(34.445074, -118.657935)

Record time at observation point

29 May 2024 5:01 PM PDT

Record Wind Speed (mph)

7.1

Record Wind Direction

S

Have the weather conditions changed since last recorded?

No

**Are you experiencing any odors**

No

Stop #7: Intersection of San Martinez Road and Morningside Drive

**Use map locator to enter lat/long for this observation point.**

28922 Morningside Dr, Val Verde,  
CA 91384, USA  
(34.446678, -118.6609897)

**Record time at observation point**

29 May 2024 5:03 PM PDT

**Record Wind Speed (mph)**

2.9

**Record Wind Direction**

NE

**Have the weather conditions changed since last recorded?**

No

**Are you experiencing any odors**

No

Stop #8: Intersection of Lexington Drive and Morningside Drive

**Use map locator to enter lat/long for this observation point.**

(34.4482734, -118.6606562)

**Record time at observation point**

29 May 2024 5:03 PM PDT

**Record Wind Speed (mph)**

3.1

**Record Wind Direction**

NE

**Have the weather conditions changed since last recorded?**

No

**Are you experiencing any odors**

No

Stop #9: Intersection of Val Verde Road and Trellis Road

**Use map locator to enter lat/long for this observation point.**

(34.448255, -118.6629029)

**Record time at observation point**

29 May 2024 5:04 PM PDT

**Record Wind Speed (mph)**

.4

**Record Wind Direction**

SW

**Have the weather conditions changed since last recorded?**

No

**Are you experiencing any odors**

No

Stop #10: Intersection of San Martinez Road and Euclid Ave.

**Use map locator to enter lat/long for this observation point.** (34.4477114, -118.6657252)

**Record time at observation point** 29 May 2024 5:06 PM PDT

**Record Wind Speed (mph)** 6.3

**Record Wind Direction** E

**Have the weather conditions changed since last recorded?** No

**Are you experiencing any odors** No

Stop #11: Intersection of San Martinez Road and Keningston Road

**Use map locator to enter lat/long for this observation point.** (34.44843464457903, -118.67092777043581)

**Record time at observation point** 29 May 2024 5:06 PM PDT

**Record Wind Speed (mph)** 5

**Record Wind Direction** E

**Have the weather conditions changed since last recorded?** No

**Are you experiencing any odors** No

Stop #12: Intersection of Hunstock Street and Windsor Road

**Use map locator to enter lat/long for this observation point.** (34.4459832, -118.6495063)

**Record time at observation point** 29 May 2024 5:09 PM PDT

**Record Wind Speed (mph)** 2

**Record Wind Direction** NE

**Have the weather conditions changed since last recorded?** No

**Are you experiencing any odors** No

Stop #13: Intersection of Del Valle Road and Silver Street

**Use map locator to enter lat/long for this observation point.** (34.4484446, -118.6553813)

**Record time at observation point** 29 May 2024 5:11 PM PDT

**Record Wind Speed** 6.9

<b>Record Wind Direction</b>	NE
<b>Have the weather conditions changed since last recorded?</b>	No
<b>Are you experiencing any odors</b>	No
Stop #14: Intersection of Del Valle Road and Hasley Canyon Road	
<b>Use map locator to enter lat/long for this observation point.</b>	Del Valle Rd & Hasley Canyon Rd, Hasley Canyon, CA 91384, USA (34.456818999999996, -118.64180300000001)
<b>Record time at observation point</b>	29 May 2024 5:13 PM PDT
<b>Record Wind Speed (mph)</b>	5.1
<b>Record Wind Direction</b>	E
<b>Have the weather conditions changed since last recorded?</b>	No
<b>Are you experiencing any odors</b>	No
Stop #15: Intersection of Hasley Canyon Road and Gibraltar Lane	
<b>Use map locator to enter lat/long for this observation point.</b>	(34.4550766, -118.6334208)
<b>Record time at observation point</b>	29 May 2024 5:15 PM PDT
<b>Record Wind Speed (mph)</b>	2.5
<b>Record Wind Direction</b>	E
<b>Have the weather conditions changed since last recorded?</b>	No
<b>Are you experiencing any odors</b>	No
Stop #16: Intersection of Gibraltar Lane and Alton Way	
<b>Use map locator to enter lat/long for this observation point.</b>	28340 Alton Way, Castaic, CA 91384, USA (34.4547069, -118.630257)
<b>Record time at observation point</b>	29 May 2024 5:15 PM PDT
<b>Record Wind Speed (mph)</b>	9.6
<b>Record Wind Direction</b>	NE

<b>Have the weather conditions changed since last recorded?</b>	No
<b>Are you experiencing any odors</b>	No
Stop #17: Intersection of Castlebury Place and Picadilly Place	
<b>Use map locator to enter lat/long for this observation point.</b>	(34.4537698, -118.627602)
<b>Record time at observation point</b>	29 May 2024 5:17 PM PDT
<b>Record Wind Speed (mph)</b>	2.5
<b>Record Wind Direction</b>	NE
<b>Have the weather conditions changed since last recorded?</b>	No
<b>Are you experiencing any odors</b>	No
Stop #18: Intersection of Gibraltar Lane and Springvale Lane	
<b>Use map locator to enter lat/long for this observation point.</b>	28257 Springvale Ln, Castaic, CA 91384, USA (34.4558953, -118.62825909999998)
<b>Record time at observation point</b>	29 May 2024 5:18 PM PDT
<b>Record Wind Speed (mph)</b>	4.2
<b>Record Wind Direction</b>	NE
<b>Have the weather conditions changed since last recorded?</b>	No
<b>Are you experiencing any odors</b>	No
Stop #19: Intersection of Gibraltar Lane and Cambridge Avenue	
<b>Use map locator to enter lat/long for this observation point.</b>	29819 Cambridge Ave, Castaic, CA 91384, USA (34.4577403, -118.6269882)
<b>Record time at observation point</b>	29 May 2024 5:19 PM PDT
<b>Record Wind Speed (mph)</b>	.4
<b>Record Wind Direction</b>	SW
<b>Have the weather conditions changed since last recorded?</b>	No
<b>Are you experiencing any odors</b>	No

Stop #20: Intersection of Cambridge Avenue and Hasley Canyon Road

Use map locator to enter lat/long for this observation point.

9701 Creekbed Rd, Castaic, CA  
91384, USA  
(34.4555301, -118.6218167)

Record time at observation point

29 May 2024 5:20 PM PDT

Record Wind Speed (mph)

5.1

Record Wind Direction

S

Have the weather conditions changed since last recorded?

No

Are you experiencing any odors

No

Stop #21: Intersection of The Old Road and Hillcrest Parkway

Use map locator to enter lat/long for this observation point.

(34.4570971, -118.6184655)

Record time at observation point

29 May 2024 5:24 PM PDT

Record Wind Speed (mph)

2.4

Record Wind Direction

N

Have the weather conditions changed since last recorded?

No

Are you experiencing any odors

No

Stop #22: Intersection of Hillcrest Parkway and Park Vista Drive at Castaic Elementary School

Use map locator to enter lat/long for this observation point.

28332 Foothill Rd, Castaic, CA  
91384, USA  
(34.471634099999996,  
-118.62992239999998)

Record time at observation point

29 May 2024 5:26 PM PDT

Record Wind Speed (mph)

0

Have the weather conditions changed since last recorded?

No

Are you experiencing any odors

No

Stop #23: Intersection of Creekbed Road and Firebrand Drive

Use map locator to enter lat/long for this observation point.

29796 Creekbed Rd, Castaic, CA

91384, USA  
(34.4575992,  
-118.61958519999999)

**Record time at observation point** 29 May 2024 5:21 PM PDT

**Record Wind Speed (mph)** 4.3

**Record Wind Direction** NE

**Have the weather conditions changed since last recorded?** No

**Are you experiencing any odors** No

Stop #24: Intersection of The Old Road and Live Oak Road

**Use map locator to enter lat/long for this observation point.** 27602 Hartford Ave, Castaic, CA  
91384, USA  
(34.453196,  
-118.61702079999998)

**Record time at observation point** 29 May 2024 5:35 PM PDT

**Record Wind Speed (mph)** 3.1

**Record Wind Direction** N

**Have the weather conditions changed since last recorded?** No

**Are you experiencing any odors** No

Stop #25: Intersection of Live Oak Road and Hidden Trail Road

**Use map locator to enter lat/long for this observation point.** (34.4500359, -118.6177439)

**Record time at observation point** 29 May 2024 5:36 PM PDT

**Record Wind Speed (mph)** 2.7

**Record Wind Direction** N

**Have the weather conditions changed since last recorded?** No

**Are you experiencing any odors** No

Stop #26: Intersection of Live Oak Elementary School at  
Saddleridge Way

**Use map locator to enter lat/long for this observation point.** 27715 Saddleridge Way, Castaic,  
CA 91384, USA



(34.4504368,  
-118.62019730000002)

**Record time at observation point** 29 May 2024 5:37 PM PDT

**Record Wind Speed (mph)** 10.

**Record Wind Direction** N

**Have the weather conditions changed since last recorded?** No

**Are you experiencing any odors** No

Stop #27: Intersection of Rangewood Road and Buckskin Drive

**Use map locator to enter lat/long for this observation point.** 29165 Saddleridge Way, Castaic,  
CA 91384, USA  
(34.4491454,  
-118.62033539999999)

**Record time at observation point** 29 May 2024 5:38 PM PDT

**Record Wind Speed (mph)** 3.1

**Record Wind Direction** N

**Have the weather conditions changed since last recorded?** No

**Are you experiencing any odors** No

Stop #28: Intersection of Quincy Street and Cambridge Avenue

**Use map locator to enter lat/long for this observation point.** 27803 Quincy St, Castaic, CA  
91384, USA  
(34.453016399999996,  
-118.62001029999998)

**Record time at observation point** 29 May 2024 5:40 PM PDT

**Record Wind Speed (mph)** 3.1

**Record Wind Direction** N

**Have the weather conditions changed since last recorded?** No

**Are you experiencing any odors** No

Stop #29: Intersection of Hasley Canyon Road and Commerce  
Center Drive (Santa Clarita Valley International School &  
Playmakers Preschool)

Use map locator to enter lat/long for this observation point.

28197 Commerce Center Dr,  
Valencia, CA 91355, USA  
(34.450634,  
-118.62586499999999)

Record time at observation point

29 May 2024 5:42 PM PDT

Record Wind Speed (mph)

.4

Record Wind Direction

N

Have the weather conditions changed since last recorded?

No

Are you experiencing any odors

No

Stop #30: Intersection of Commerce Center Drive and Witherspoon Parkway

1 flagged

Use map locator to enter lat/long for this observation point.

Commerce Center Dr &  
Witherspoon Pky, California  
91384, USA  
(34.445912, -118.626105)

Record time at observation point

29 May 2024 5:43 PM PDT

Record Wind Speed (mph)

2.5

Record Wind Direction

N

Have the weather conditions changed since last recorded?

No

Are you experiencing any odors

Yes

Description of Odor

Landfill Gas

Intensity of Odor

2 - Light odor detected

Are any corrective actions needed?

No

Stop #31: Intersection of Franklin Parkway and driveway leading to the United States Postal Service

Use map locator to enter lat/long for this observation point.

27998 Franklin Pkwy, Valencia, CA  
91355, USA  
(34.434030799999995,  
-118.62835969999999)

Record time at observation point

29 May 2024 5:45 PM PDT

Record Wind Speed (mph)

2.7

<b>Record Wind Direction</b>	NE
<b>Have the weather conditions changed since last recorded?</b>	No
<b>Are you experiencing any odors</b>	No
Stop #32: Intersection of Henry Mayo Drive and Cambridge View Drive, leading into the Valencia Travel Village RV Resort	
<b>Use map locator to enter lat/long for this observation point.</b>	27960 Henry Mayo Dr, Castaic, CA 91384, USA (34.429600199999996, -118.6252076)
<b>Record time at observation point</b>	29 May 2024 5:47 PM PDT
<b>Record Wind Speed (mph)</b>	2.5
<b>Record Wind Direction</b>	E
<b>Have the weather conditions changed since last recorded?</b>	No
<b>Are you experiencing any odors</b>	No
Odor Compliance with Stipulated Order for Abatement	
<b>At 3 or more stops have you recorded any Landfill Odor Intensity of 3 (3 - Moderate Odor) or higher?</b>	No

**Recorder Signature**



isaac dominguez  
29 May 2024 5:48 PM PDT

---

**Upon completion of this patrol, please check the box to trigger necessary notifications.**

---



# 4050 - Chiquita Odor Patrol Template

Complete

Score	3 / 3 (100%)	Flagged items	14	Actions	0
-------	--------------	---------------	----	---------	---

Conducted on

29 May 2024 7:34 AM PDT

Prepared by

Julian Jenkins

If the name of the person conducting the Patrol does not appear above, please enter it here:

What type of patrol is this?

Regular Patrol

Weather Conditions at the time of patrol.

Cloudy

Foggy

Temperature at time of Patrol

55°F  
Should be between -50°F to 125°F

I acknowledge that I have not visited the working face or other on-site areas where exposed trash or landfill odors such as, but not limited to landfill gas odors, refuse or refuse contaminated material odors, or landfill liquids/landfill leachate odors exist within four hours prior to conducting this odor surveillance.



I acknowledge that I will assess each Patrol Stop while standing outside of the vehicle.



**Flagged items**

14 flagged

Odor Patrol Stops / Stop #4: Intersection of Buchanan Way and Chiquito Canyon Road

**Are you experiencing any odors**

Yes

Odor Patrol Stops / Stop #11: Intersection of San Martinez Road and Keningston Road

**Are you experiencing any odors**

Yes

Odor Patrol Stops / Stop #12: Intersection of Hunstock Street and Windsor Road

**Are you experiencing any odors**

Yes

Odor Patrol Stops / Stop #12: Intersection of Hunstock Street and Windsor Road

**Intensity of Odor**

4 -Strong Odor

Odor Patrol Stops / Stop #14: Intersection of Del Valle Road and Hasley Canyon Road

**Are you experiencing any odors**

Yes

Odor Patrol Stops / Stop #15: Intersection of Hasley Canyon Road and Gibraltar Lane

**Are you experiencing any odors**

Yes

Odor Patrol Stops / Stop #15: Intersection of Hasley Canyon Road and Gibraltar Lane

**Intensity of Odor**

3 - Moderate Odor

Odor Patrol Stops / Stop #16: Intersection of Gibraltar Lane and Alton Way

**Are you experiencing any odors**

Yes

Odor Patrol Stops / Stop #16: Intersection of Gibraltar Lane and Alton Way

**Intensity of Odor**

3 - Moderate Odor

Odor Patrol Stops / Stop #22: Intersection of Hillcrest Parkway and Park Vista Drive at Castaic Elementary School

**Are you experiencing any odors**

Yes

Odor Patrol Stops / Stop #28: Intersection of Quincy Street and Cambridge Avenue

**Are you experiencing any odors**

Yes

Odor Patrol Stops / Stop #29: Intersection of Hasley Canyon Road and Commerce Center Drive (Santa Clarita Valley International School &amp; Playmakers Preschool)

**Are you experiencing any odors**

Yes

Odor Patrol Stops / Stop #29: Intersection of Hasley Canyon Road and Commerce Center Drive (Santa Clarita Valley International School &amp; Playmakers Preschool)

**Intensity of Odor**

3 - Moderate Odor

Odor Patrol Stops / Stop #30: Intersection of Commerce Center Drive and Witherspoon Parkway

**Are you experiencing any odors**

Yes

Odor Patrol Stops		14 flagged
Stop #1: Chiquito Canyon Road and Driveway leading to the LA County Fire's Del Valle Regional Training Center		
<b>Use map locator to enter lat/long for this observation point.</b>	28101 Chiquito Canyon Rd, Castaic, CA 91384, USA (34.4328392, -118.6592569)	
<b>Record time at observation point</b>	29 May 2024 10:08 AM PDT	
<b>Record Wind Speed (mph)</b>	5.8	
<b>Record Wind Direction</b>	SE	
<b>Have the weather conditions changed since start of patrol?</b>	No	
<b>Are you experiencing any odors</b>	No	
Stop #2: Intersection of Chiquito Canyon Road and Lincoln Avenue		
<b>Use map locator to enter lat/long for this observation point.</b>	28465 Chiquito Canyon Rd, Castaic, CA 91384, USA (34.4384078, -118.65849370000001)	
<b>Record time at observation point</b>	29 May 2024 10:05 AM PDT	
<b>Record Wind Speed (mph)</b>	6.5	
<b>Record Wind Direction</b>	SW	
<b>Have the weather conditions changed since last recorded?</b>	No	
<b>Are you experiencing any odors</b>	No	
Stop #3: Intersection of Lincoln Avenue and Jackson Street		
<b>Use map locator to enter lat/long for this observation point.</b>	28604 Lincoln Ave, Val Verde, CA 91384, USA (34.4399022, -118.6556478)	
<b>Record time at observation point</b>	29 May 2024 10:04 AM PDT	
<b>Record Wind Speed (mph)</b>	5.4	
<b>Record Wind Direction</b>	S	
<b>Have the weather conditions changed since last recorded?</b>	No	

<b>Are you experiencing any odors</b>	No
Stop #4: Intersection of Buchanan Way and Chiquito Canyon Road	
<b>Use map locator to enter lat/long for this observation point.</b>	28703 Chiquito Canyon Rd, Castaic, CA 91384, USA (34.441859799999996, -118.6573111)
<b>Record time at observation point</b>	29 May 2024 9:59 AM PDT
<b>Record Wind Speed (mph)</b>	2.7
<b>Record Wind Direction</b>	SW
<b>Have the weather conditions changed since last recorded?</b>	No
<b>Are you experiencing any odors</b>	Yes
<b>Description of Odor</b>	Other
<b>Describe "Other" Odor</b>	Chlorine
<b>Intensity of Odor</b>	2 - Light odor detected
<b>Are any corrective actions needed?</b>	No
Stop #5: Intersection of Lincoln Avenue and Harding Avenue	
<b>Use map locator to enter lat/long for this observation point.</b>	28732 Lincoln Ave, Santa Clarita, CA 91384, USA (34.4426567, -118.65549200000001)
<b>Record time at observation point</b>	29 May 2024 10:02 AM PDT
<b>Record Wind Speed (mph)</b>	2.9
<b>Record Wind Direction</b>	S
<b>Have the weather conditions changed since last recorded?</b>	No
<b>Are you experiencing any odors</b>	No
Stop #6: Intersection of Chiquito Canyon Road and San Martinez Road	
<b>Use map locator to enter lat/long for this observation point.</b>	30016 San Martinez Rd, Castaic, CA 91384, USA (34.445077999999995,



-118.65843029999999)

<b>Record time at observation point</b>	29 May 2024 9:56 AM PDT
<b>Record Wind Speed (mph)</b>	5.4
<b>Record Wind Direction</b>	S
<b>Have the weather conditions changed since last recorded?</b>	No
<b>Are you experiencing any odors</b>	No
Stop #7: Intersection of San Martinez Road and Morningside Drive	

**Use map locator to enter lat/long for this observation point.** 30139 San Martinez Rd, Castaic, CA 91384, USA  
(34.44624, -118.66109490000001)

<b>Record time at observation point</b>	29 May 2024 9:54 AM PDT
<b>Record Wind Speed (mph)</b>	4.9
<b>Record Wind Direction</b>	SW
<b>Have the weather conditions changed since last recorded?</b>	No
<b>Are you experiencing any odors</b>	No
Stop #8: Intersection of Lexington Drive and Morningside Drive	

**Use map locator to enter lat/long for this observation point.** 30135 Lexington Dr, Castaic, CA 91384, USA  
(34.448532799999995, -118.6608899)

<b>Record time at observation point</b>	29 May 2024 9:52 AM PDT
<b>Record Wind Speed (mph)</b>	3.1
<b>Record Wind Direction</b>	S
<b>Have the weather conditions changed since last recorded?</b>	No
<b>Are you experiencing any odors</b>	No
Stop #9: Intersection of Val Verde Road and Trellis Road	

**Use map locator to enter lat/long for this observation point.** (34.4482026, -118.663111)

Record time at observation point

29 May 2024 9:50 AM PDT

Record Wind Speed (mph)

5.4

Record Wind Direction

SE

Have the weather conditions changed since last recorded?

No

Are you experiencing any odors

No

Stop #10: Intersection of San Martinez Road and Euclid Ave.

Use map locator to enter lat/long for this observation point.

(34.4480034, -118.6658353)

Record time at observation point

29 May 2024 9:46 AM PDT

Record Wind Speed (mph)

5.4

Record Wind Direction

SE

Have the weather conditions changed since last recorded?

No

Are you experiencing any odors

No

Stop #11: Intersection of San Martinez Road and Keningston Road

1 flagged

Use map locator to enter lat/long for this observation point.

(34.4484963, -118.6711633)

Record time at observation point

29 May 2024 9:44 AM PDT

Record Wind Speed (mph)

5.8

Record Wind Direction

W

Have the weather conditions changed since last recorded?

No

Are you experiencing any odors

Yes

Description of Odor

Other

Describe "Other" Odor

Pungent lilac tree blossoms

Intensity of Odor

2 - Light odor detected

Are any corrective actions needed?

No

Stop #12: Intersection of Hunstock Street and Windsor Road

2 flagged

**Use map locator to enter lat/long for this observation point.** (34.445949, -118.6495839)

**Record time at observation point** 29 May 2024 9:30 AM PDT

**Record Wind Speed (mph)** 2.7

**Record Wind Direction** S

**Have the weather conditions changed since last recorded?** No

**Are you experiencing any odors** Yes

**Description of Odor** Landfill Gas

**Intensity of Odor** 4 -Strong Odor

**Are any corrective actions needed?**

Stop #13: Intersection of Del Valle Road and Silver Street

**Use map locator to enter lat/long for this observation point.**

29032 Del Valle Rd, Castaic, CA  
91384, USA  
(34.447959399999995,  
-118.65538069999998)

**Record time at observation point** 29 May 2024 9:26 AM PDT

**Record Wind Speed** 6.3

**Record Wind Direction** S

**Have the weather conditions changed since last recorded?** No

**Are you experiencing any odors** No

Stop #14: Intersection of Del Valle Road and Hasley Canyon Road

1 flagged

**Use map locator to enter lat/long for this observation point.**

Del Valle Rd & Hasley Canyon Rd,  
California 91355, USA  
(34.456905,  
-118.64146400000001)

**Record time at observation point** 29 May 2024 9:23 AM PDT

**Record Wind Speed (mph)** 3.3

**Record Wind Direction** E

**Have the weather conditions changed since last recorded?** No

<b>Are you experiencing any odors</b>	Yes
<b>Description of Odor</b>	Other
<b>Describe "Other" Odor</b>	Sweet chemical odor
<b>Intensity of Odor</b>	2 - Light odor detected
<b>Are any corrective actions needed?</b>	No
Stop #15: Intersection of Hasley Canyon Road and Gibraltar Lane	2 flagged
<b>Use map locator to enter lat/long for this observation point.</b>	28579 Gibraltar Ln, Castaic, CA 91384, USA (34.4551702, -118.63360240000002)
<b>Record time at observation point</b>	29 May 2024 9:21 AM PDT
<b>Record Wind Speed (mph)</b>	2.7
<b>Record Wind Direction</b>	S
<b>Have the weather conditions changed since last recorded?</b>	No
<b>Are you experiencing any odors</b>	Yes
<b>Description of Odor</b>	Other
<b>Describe "Other" Odor</b>	Sweet chemical odor
<b>Intensity of Odor</b>	3 - Moderate Odor
<b>Are any corrective actions needed?</b>	No
Stop #16: Intersection of Gibraltar Lane and Alton Way	2 flagged
<b>Use map locator to enter lat/long for this observation point.</b>	28340 Alton Way, Castaic, CA 91384, USA (34.4547069, -118.630257)
<b>Record time at observation point</b>	29 May 2024 9:18 AM PDT
<b>Record Wind Speed (mph)</b>	2.5
<b>Record Wind Direction</b>	SW
<b>Have the weather conditions changed since last recorded?</b>	No

Are you experiencing any odors Yes

Description of Odor

	Landfill Gas	Other
--	--------------	-------

Describe "Other" Odor Sweet chemical odor

Intensity of Odor 3 - Moderate Odor

Are any corrective actions needed?

Stop #17: Intersection of Castlebury Place and Picadilly Place

Use map locator to enter lat/long for this observation point. 29732 Castlebury Pl, Castaic, CA  
91384, USA  
(34.4539136,  
-118.62732229999999)

Record time at observation point 29 May 2024 9:15 AM PDT

Record Wind Speed (mph) 2.5

Record Wind Direction S

Have the weather conditions changed since last recorded? No

Are you experiencing any odors No

Stop #18: Intersection of Gibraltar Lane and Springvale Lane

Use map locator to enter lat/long for this observation point. (34.4557401, -118.6284091)

Record time at observation point 29 May 2024 9:14 AM PDT

Record Wind Speed (mph) 3.8

Record Wind Direction SE

Have the weather conditions changed since last recorded? No

Are you experiencing any odors No

Stop #19: Intersection of Gibraltar Lane and Cambridge Avenue

Use map locator to enter lat/long for this observation point. 28003 Gibraltar Ln, Castaic, CA  
91384, USA  
(34.4583437,  
-118.62700379999998)

Record time at observation point

29 May 2024 9:11 AM PDT

Record Wind Speed (mph)

2.2

Record Wind Direction

S

Have the weather conditions changed since last recorded?

No

Are you experiencing any odors

No

Stop #20: Intersection of Cambridge Avenue and Hasley Canyon Road

Use map locator to enter lat/long for this observation point.

(34.4553305, -118.6217436)

Record time at observation point

29 May 2024 9:08 AM PDT

Record Wind Speed (mph)

1.6

Record Wind Direction

SE

Have the weather conditions changed since last recorded?

No

Are you experiencing any odors

No

Stop #21: Intersection of The Old Road and Hillcrest Parkway

Use map locator to enter lat/long for this observation point.

The Old Rd & Hillcrest Pky,  
California 91384, USA  
(34.470033,  
-118.61671299999998)

Record time at observation point

29 May 2024 9:03 AM PDT

Record Wind Speed (mph)

3.6

Record Wind Direction

SE

Have the weather conditions changed since last recorded?

No

Are you experiencing any odors

No

Stop #22: Intersection of Hillcrest Parkway and Park Vista Drive at Castaic Elementary School

1 flagged

Use map locator to enter lat/long for this observation point.

28329 Foothill Rd, Castaic, CA  
91384, USA  
(34.4720496,  
-118.62970120000001)

Record time at observation point

29 May 2024 9:00 AM PDT

Record Wind Speed (mph)

3.6

Record Wind Direction

E

Have the weather conditions changed since last recorded?

No

Are you experiencing any odors

Yes

Description of Odor

Landfill Gas

Intensity of Odor

1 - Very light odor detected

Are any corrective actions needed?

Stop #23: Intersection of Creekbed Road and Firebrand Drive

Use map locator to enter lat/long for this observation point.

27659 Firebrand Dr, Castaic, CA  
91384, USA  
(34.4580992,  
-118.61951119999999)

Record time at observation point

29 May 2024 9:05 AM PDT

Record Wind Speed (mph)

4.5

Record Wind Direction

SW

Have the weather conditions changed since last recorded?

No

Are you experiencing any odors

No

Stop #24: Intersection of The Old Road and Live Oak Road

Use map locator to enter lat/long for this observation point.

29487 The Old Rd, Castaic, CA  
91384, USA  
(34.4528639,  
-118.61626170000001)

Record time at observation point

29 May 2024 8:54 AM PDT

Record Wind Speed (mph)

3.3

Record Wind Direction

SW

Have the weather conditions changed since last recorded?

No

Are you experiencing any odors

No

Stop #25: Intersection of Live Oak Road and Hidden Trail Road

Use map locator to enter lat/long for this observation point.

27662 Buckskin Dr, Castaic, CA  
91384, USA  
(34.4501784, -118.6179979)

Record time at observation point

29 May 2024 8:52 AM PDT

Record Wind Speed (mph)

6.3

Record Wind Direction

SW

Have the weather conditions changed since last recorded?

No

Are you experiencing any odors

No

Stop #26: Intersection of Live Oak Elementary School at Saddleridge Way

Use map locator to enter lat/long for this observation point.

27702 Saddleridge Way, Castaic,  
CA 91384, USA  
(34.4502674,  
-118.61896259999997)

Record time at observation point

29 May 2024 8:50 AM PDT

Record Wind Speed (mph)

2.0

Record Wind Direction

SE

Have the weather conditions changed since last recorded?

No

Are you experiencing any odors

No

Stop #27: Intersection of Rangewood Road and Buckskin Drive

Use map locator to enter lat/long for this observation point.

29154 Rangewood Rd, Castaic, CA  
91384, USA  
(34.4489541,  
-118.61993810000001)

Record time at observation point

29 May 2024 8:48 AM PDT

Record Wind Speed (mph)

5.4

Record Wind Direction

S

Have the weather conditions changed since last recorded?

No

Are you experiencing any odors

No



Stop #28: Intersection of Quincy Street and Cambridge Avenue 1 flagged

Use map locator to enter lat/long for this observation point.

27803 Quincy St, Castaic, CA  
91384, USA  
(34.453016399999996,  
-118.62001029999998)

Record time at observation point 29 May 2024 8:44 AM PDT

Record Wind Speed (mph) 3.1

Record Wind Direction SW

Have the weather conditions changed since last recorded? Yes

What conditions have changed? General Weather Conditions

Updated general weather conditions at this location. Partly Cloudy

Are you experiencing any odors Yes

Description of Odor

Other	Landfill Gas
-------	--------------

Describe "Other" Odor Fresh cut grass, cigarette smoke

Intensity of Odor 1 - Very light odor detected

Are any corrective actions needed?

Stop #29: Intersection of Hasley Canyon Road and Commerce Center Drive (Santa Clarita Valley International School & Playmakers Preschool) 2 flagged

Use map locator to enter lat/long for this observation point.

28050 Hasley Canyon Rd, Castaic,  
CA 91384, USA  
(34.4509472, -118.6247111)

Record time at observation point 29 May 2024 8:00 AM PDT

Record Wind Speed (mph) 3.6

Record Wind Direction SE

Have the weather conditions changed since last recorded? No

Are you experiencing any odors Yes

Description of Odor Landfill Gas

Intensity of Odor

3 - Moderate Odor

**Are any corrective actions needed?**

Stop #30: Intersection of Commerce Center Drive and Witherspoon Parkway

1 flagged

**Use map locator to enter lat/long for this observation point.**

Commerce Center Dr & Witherspoon Pky, California 91355, USA  
(34.445074999999996, -118.62639800000001)

Record time at observation point

29 May 2024 7:57 AM PDT

Record Wind Speed (mph)

2.0

Record Wind Direction

SW

Have the weather conditions changed since last recorded?

No

Are you experiencing any odors

Yes

Description of Odor

Landfill Gas

Intensity of Odor

1 - Very light odor detected

**Are any corrective actions needed?**

Stop #31: Intersection of Franklin Parkway and driveway leading to the United States Postal Service

**Use map locator to enter lat/long for this observation point.**

28002 Franklin Pkwy, Valencia, CA 91355, USA  
(34.433621599999995, -118.62858130000001)

Record time at observation point

29 May 2024 7:53 AM PDT

Record Wind Speed (mph)

4.0

Record Wind Direction

SW

Have the weather conditions changed since last recorded?

No

Are you experiencing any odors

No

Stop #32: Intersection of Henry Mayo Drive and Cambridge View Drive, leading into the Valencia Travel Village RV Resort

**Use map locator to enter lat/long for this observation point.**

29361 CA-126, Valencia, CA 91355,

USA  
(34.4244951, -118.6466813)

<b>Record time at observation point</b>	29 May 2024 7:48 AM PDT
<b>Record Wind Speed (mph)</b>	5.8
<b>Record Wind Direction</b>	SW
<b>Have the weather conditions changed since last recorded?</b>	No
<b>Are you experiencing any odors</b>	No
Odor Compliance with Stipulated Order for Abatement	
<b>At 3 or more stops have you recorded any Landfill Odor Intensity of 3 (3 - Moderate Odor) or higher?</b>	No

**Recorder Signature**



Julian Jenkins  
29 May 2024 10:09 AM PDT

---

**Upon completion of this patrol, please check the box to trigger necessary notifications.**

# 4050 - Chiquita Odor Patrol Template

Complete

Score	3 / 3 (100%)	Flagged items	9	Actions	0
-------	--------------	---------------	---	---------	---

Conducted on

30 May 2024 9:25 AM PDT

Prepared by

Julian Jenkins

If the name of the person conducting the Patrol does not appear above, please enter it here:

What type of patrol is this?

Regular Patrol

Weather Conditions at the time of patrol.

Sunny

Temperature at time of Patrol

65°F  
Should be between -50°F to 125°F

I acknowledge that I have not visited the working face or other on-site areas where exposed trash or landfill odors such as, but not limited to landfill gas odors, refuse or refuse contaminated material odors, or landfill liquids/landfill leachate odors exist within four hours prior to conducting this odor surveillance.



I acknowledge that I will assess each Patrol Stop while standing outside of the vehicle.



**Flagged items**

9 flagged

Odor Patrol Stops / Stop #6: Intersection of Chiquito Canyon Road and San Martinez Road

**Are you experiencing any odors**

Yes

Odor Patrol Stops / Stop #9: Intersection of Val Verde Road and Trellis Road

**Are you experiencing any odors**

Yes

Odor Patrol Stops / Stop #10: Intersection of San Martinez Road and Euclid Ave.

**Are you experiencing any odors**

Yes

Odor Patrol Stops / Stop #12: Intersection of Hunstock Street and Windsor Road

**Are you experiencing any odors**

Yes

Odor Patrol Stops / Stop #12: Intersection of Hunstock Street and Windsor Road

**Intensity of Odor**

4 -Strong Odor

Odor Patrol Stops / Stop #14: Intersection of Del Valle Road and Hasley Canyon Road

**Are you experiencing any odors**

Yes

Odor Patrol Stops / Stop #15: Intersection of Hasley Canyon Road and Gibraltar Lane

**Are you experiencing any odors**

Yes

Odor Patrol Stops / Stop #18: Intersection of Gibraltar Lane and Springvale Lane

**Are you experiencing any odors**

Yes

Odor Patrol Stops / Stop #22: Intersection of Hillcrest Parkway and Park Vista Drive at Castaic Elementary School

**Are you experiencing any odors**

Yes

**Odor Patrol Stops**

9 flagged

Stop #1: Chiquito Canyon Road and Driveway leading to the LA County Fire's Del Valle Regional Training Center

**Use map locator to enter lat/long for this observation point.**28101 Chiquito Canyon Rd,  
Castaic, CA 91384, USA  
(34.4317609, -118.6589423)**Record time at observation point**

30 May 2024 9:34 AM PDT

**Record Wind Speed (mph)**

4.2

**Record Wind Direction**

S

**Have the weather conditions changed since start of patrol?**

No

**Are you experiencing any odors**

No

Stop #2: Intersection of Chiquito Canyon Road and Lincoln Avenue

**Use map locator to enter lat/long for this observation point.**28464 Chiquito Canyon Rd,  
Castaic, CA 91384, USA  
(34.438305899999996,  
-118.65799469999999)**Record time at observation point**

30 May 2024 9:36 AM PDT

**Record Wind Speed (mph)**

5.4

**Record Wind Direction**

S

**Have the weather conditions changed since last recorded?**

No

**Are you experiencing any odors**

No

Stop #3: Intersection of Lincoln Avenue and Jackson Street

**Use map locator to enter lat/long for this observation point.**28543 Lincoln Ave, Castaic, CA  
91384, USA  
(34.4395774, -118.6561263)**Record time at observation point**

30 May 2024 9:38 AM PDT

**Record Wind Speed (mph)**

5.4

**Record Wind Direction**

S

**Have the weather conditions changed since last recorded?**

No

<b>Are you experiencing any odors</b>	No
Stop #4: Intersection of Buchanan Way and Chiquito Canyon Road	
<b>Use map locator to enter lat/long for this observation point.</b>	28703 Chiquito Canyon Rd, Castaic, CA 91384, USA (34.441859799999996, -118.6573111)
<b>Record time at observation point</b>	30 May 2024 9:41 AM PDT
<b>Record Wind Speed (mph)</b>	3.6
<b>Record Wind Direction</b>	S
<b>Have the weather conditions changed since last recorded?</b>	No
<b>Are you experiencing any odors</b>	No
Stop #5: Intersection of Lincoln Avenue and Harding Avenue	
<b>Use map locator to enter lat/long for this observation point.</b>	11629 Daleside Ave, Hawthorne, CA 90250, USA (34.443070999999996, -118.655496)
<b>Record time at observation point</b>	30 May 2024 9:39 AM PDT
<b>Record Wind Speed (mph)</b>	3.3
<b>Record Wind Direction</b>	S
<b>Have the weather conditions changed since last recorded?</b>	No
<b>Are you experiencing any odors</b>	No
Stop #6: Intersection of Chiquito Canyon Road and San Martinez Road	
<b>Use map locator to enter lat/long for this observation point.</b>	30010 San Martinez Rd, Castaic, CA 91384, USA (34.4449994, -118.6582312)
<b>Record time at observation point</b>	30 May 2024 9:43 AM PDT
<b>Record Wind Speed (mph)</b>	2.7
<b>Record Wind Direction</b>	SE
<b>Have the weather conditions changed since last recorded?</b>	No



<b>Are you experiencing any odors</b>	Yes
<b>Description of Odor</b>	Other
<b>Describe "Other" Odor</b>	Cigarette smoke and pungent tree blossoms
<b>Intensity of Odor</b>	2 - Light odor detected
<b>Are any corrective actions needed?</b>	No
Stop #7: Intersection of San Martinez Road and Morningside Drive	
<b>Use map locator to enter lat/long for this observation point.</b>	(34.4462603, -118.6612814)
<b>Record time at observation point</b>	30 May 2024 9:45 AM PDT
<b>Record Wind Speed (mph)</b>	2.5
<b>Record Wind Direction</b>	SE
<b>Have the weather conditions changed since last recorded?</b>	No
<b>Are you experiencing any odors</b>	No
Stop #8: Intersection of Lexington Drive and Morningside Drive	
<b>Use map locator to enter lat/long for this observation point.</b>	(34.4483668, -118.6607155)
<b>Record time at observation point</b>	30 May 2024 9:47 AM PDT
<b>Record Wind Speed (mph)</b>	0.4
<b>Record Wind Direction</b>	NE
<b>Have the weather conditions changed since last recorded?</b>	No
<b>Are you experiencing any odors</b>	No
Stop #9: Intersection of Val Verde Road and Trellis Road	
<b>Use map locator to enter lat/long for this observation point.</b>	(34.4481267, -118.6628805)
<b>Record time at observation point</b>	30 May 2024 9:49 AM PDT
<b>Record Wind Speed (mph)</b>	1.8
<b>Record Wind Direction</b>	SE

Have the weather conditions changed since last recorded?	No
Are you experiencing any odors	Yes
Description of Odor	Other
Describe "Other" odor	Pungent tree blossoms
Intensity of Odor	2 - Light odor detected
Are any corrective actions needed?	No
Stop #10: Intersection of San Martinez Road and Euclid Ave.	1 flagged
Use map locator to enter lat/long for this observation point.	30333 San Martinez Rd, Castaic, CA 91384, USA (34.4478645, -118.66565609999999)
Record time at observation point	30 May 2024 9:51 AM PDT
Record Wind Speed (mph)	1.8
Record Wind Direction	SE
Have the weather conditions changed since last recorded?	No
Are you experiencing any odors	Yes
Description of Odor	Other
Describe "Other" Odor	Pungent lilac tree blossoms
Intensity of Odor	2 - Light odor detected
Are any corrective actions needed?	No
Stop #11: Intersection of San Martinez Road and Keningston Road	
Use map locator to enter lat/long for this observation point.	1847 W 78th St, Los Angeles, CA 90047, USA (34.448285, -118.67143199999998)
Record time at observation point	30 May 2024 9:52 AM PDT
Record Wind Speed (mph)	0
Have the weather conditions changed since last recorded?	No

<b>Are you experiencing any odors</b>	No
Stop #12: Intersection of Hunstock Street and Windsor Road	2 flagged
<b>Use map locator to enter lat/long for this observation point.</b>	(34.4460658, -118.6494098)
<b>Record time at observation point</b>	30 May 2024 9:58 AM PDT
<b>Record Wind Speed (mph)</b>	4.0
<b>Record Wind Direction</b>	SE
<b>Have the weather conditions changed since last recorded?</b>	No
<b>Are you experiencing any odors</b>	Yes
<b>Description of Odor</b>	Landfill Gas
<b>Intensity of Odor</b>	4 -Strong Odor
<b>Are any corrective actions needed?</b>	
Stop #13: Intersection of Del Valle Road and Silver Street	
<b>Use map locator to enter lat/long for this observation point.</b>	(34.448601, -118.6552146)
<b>Record time at observation point</b>	30 May 2024 10:01 AM PDT
<b>Record Wind Speed</b>	4.9
<b>Record Wind Direction</b>	SE
<b>Have the weather conditions changed since last recorded?</b>	No
<b>Are you experiencing any odors</b>	No
Stop #14: Intersection of Del Valle Road and Hasley Canyon Road	1 flagged
<b>Use map locator to enter lat/long for this observation point.</b>	Del Valle Rd & Hasley Canyon Rd, Hasley Canyon, CA 91384, USA (34.456818999999996, -118.64180300000001)
<b>Record time at observation point</b>	30 May 2024 10:04 AM PDT
<b>Record Wind Speed (mph)</b>	2.7
<b>Record Wind Direction</b>	SW

Have the weather conditions changed since last recorded?	No
Are you experiencing any odors	Yes
Description of Odor	Landfill Gas
Intensity of Odor	2 - Light odor detected

**Are any corrective actions needed?**

Stop #15: Intersection of Hasley Canyon Road and Gibraltar Lane 1 flagged

**Use map locator to enter lat/long for this observation point.** 28568 Gibraltar Ln, Castaic, CA  
91384, USA  
(34.4550899, -118.633199)

**Record time at observation point** 30 May 2024 10:06 AM PDT

**Record Wind Speed (mph)** 4.5

**Record Wind Direction** SE

Have the weather conditions changed since last recorded? No

Are you experiencing any odors Yes

Description of Odor Landfill Gas

Intensity of Odor 2 - Light odor detected

**Are any corrective actions needed?**

Stop #16: Intersection of Gibraltar Lane and Alton Way

**Use map locator to enter lat/long for this observation point.** (34.4548039, -118.6301382)

**Record time at observation point** 30 May 2024 10:09 AM PDT

**Record Wind Speed (mph)** 1.6

**Record Wind Direction** W

Have the weather conditions changed since last recorded? No

Are you experiencing any odors No

Stop #17: Intersection of Castlebury Place and Picadilly Place

661 Your Home Away!, Castaic, CA  
91384, USA  
(34.4536497,  
-118.62767199999998)

Use map locator to enter lat/long for this observation point.

Record time at observation point 30 May 2024 10:11 AM PDT

Record Wind Speed (mph) 2.9

Record Wind Direction S

Have the weather conditions changed since last recorded? No

Are you experiencing any odors No

Stop #18: Intersection of Gibraltar Lane and Springvale Lane 1 flagged

Use map locator to enter lat/long for this observation point. (34.4559246, -118.6285264)

Record time at observation point 30 May 2024 10:13 AM PDT

Record Wind Speed (mph) 3.6

Record Wind Direction S

Have the weather conditions changed since last recorded? No

Are you experiencing any odors Yes

Description of Odor Landfill Gas

Intensity of Odor 2 - Light odor detected

Are any corrective actions needed?

Stop #19: Intersection of Gibraltar Lane and Cambridge Avenue

29819 Cambridge Ave, Castaic, CA  
91384, USA  
(34.4577403, -118.6269882)

Use map locator to enter lat/long for this observation point.

Record time at observation point 30 May 2024 10:16 AM PDT

Record Wind Speed (mph) 1.8

Record Wind Direction S

Have the weather conditions changed since last recorded? No

<b>Are you experiencing any odors</b>	No
Stop #20: Intersection of Cambridge Avenue and Hasley Canyon Road	
<b>Use map locator to enter lat/long for this observation point.</b>	9701 Creekbed Rd, Castaic, CA 91384, USA (34.4555301, -118.6218167)
<b>Record time at observation point</b>	30 May 2024 10:18 AM PDT
<b>Record Wind Speed (mph)</b>	2.2
<b>Record Wind Direction</b>	S
<b>Have the weather conditions changed since last recorded?</b>	No
<b>Are you experiencing any odors</b>	No
Stop #21: Intersection of The Old Road and Hillcrest Parkway	
<b>Use map locator to enter lat/long for this observation point.</b>	The Old Rd & Hillcrest Pky, California 91384, USA (34.470033, -118.61671299999998)
<b>Record time at observation point</b>	30 May 2024 10:28 AM PDT
<b>Record Wind Speed (mph)</b>	2.0
<b>Record Wind Direction</b>	S
<b>Have the weather conditions changed since last recorded?</b>	No
<b>Are you experiencing any odors</b>	No
Stop #22: Intersection of Hillcrest Parkway and Park Vista Drive at Castaic Elementary School	
<b>Use map locator to enter lat/long for this observation point.</b>	28333 Foothill Rd, Castaic, CA 91384, USA (34.472091299999995, -118.6298591)
<b>Record time at observation point</b>	30 May 2024 10:26 AM PDT
<b>Record Wind Speed (mph)</b>	0
<b>Have the weather conditions changed since last recorded?</b>	No
<b>Are you experiencing any odors</b>	Yes

<b>Description of Odor</b>	Landfill Gas
<b>Intensity of Odor</b>	1 - Very light odor detected
<b>Are any corrective actions needed?</b>	
Stop #23: Intersection of Creekbed Road and Firebrand Drive	
<b>Use map locator to enter lat/long for this observation point.</b>	27704 Firebrand Dr, Castaic, CA 91384, USA (34.457861199999996, -118.61993810000001)
<b>Record time at observation point</b>	30 May 2024 10:20 AM PDT
<b>Record Wind Speed (mph)</b>	1.8
<b>Record Wind Direction</b>	S
<b>Have the weather conditions changed since last recorded?</b>	No
<b>Are you experiencing any odors</b>	No
Stop #24: Intersection of The Old Road and Live Oak Road	
<b>Use map locator to enter lat/long for this observation point.</b>	29451 The Old Rd, Castaic, CA 91384, USA (34.452292, -118.61666670000001)
<b>Record time at observation point</b>	30 May 2024 10:32 AM PDT
<b>Record Wind Speed (mph)</b>	5.1
<b>Record Wind Direction</b>	S
<b>Have the weather conditions changed since last recorded?</b>	No
<b>Are you experiencing any odors</b>	No
Stop #25: Intersection of Live Oak Road and Hidden Trail Road	
<b>Use map locator to enter lat/long for this observation point.</b>	27662 Buckskin Dr, Castaic, CA 91384, USA (34.4501784, -118.6179979)
<b>Record time at observation point</b>	30 May 2024 10:34 AM PDT
<b>Record Wind Speed (mph)</b>	5.6

<b>Record Wind Direction</b>	SW
<b>Have the weather conditions changed since last recorded?</b>	No
<b>Are you experiencing any odors</b>	No
Stop #26: Intersection of Live Oak Elementary School at Saddleridge Way	
<b>Use map locator to enter lat/long for this observation point.</b>	27720 Saddleridge Way, Castaic, CA 91384, USA (34.4498617, -118.6194399)
<b>Record time at observation point</b>	30 May 2024 10:36 AM PDT
<b>Record Wind Speed (mph)</b>	5.8
<b>Record Wind Direction</b>	SW
<b>Have the weather conditions changed since last recorded?</b>	No
<b>Are you experiencing any odors</b>	No
Stop #27: Intersection of Rangewood Road and Buckskin Drive	
<b>Use map locator to enter lat/long for this observation point.</b>	29165 Saddleridge Way, Castaic, CA 91384, USA (34.4491454, -118.62033539999999)
<b>Record time at observation point</b>	30 May 2024 10:37 AM PDT
<b>Record Wind Speed (mph)</b>	6.5
<b>Record Wind Direction</b>	SW
<b>Have the weather conditions changed since last recorded?</b>	No
<b>Are you experiencing any odors</b>	No
Stop #28: Intersection of Quincy Street and Cambridge Avenue	
<b>Use map locator to enter lat/long for this observation point.</b>	27803 Quincy St, Castaic, CA 91384, USA (34.453016399999996, -118.62001029999998)
<b>Record time at observation point</b>	30 May 2024 10:40 AM PDT
<b>Record Wind Speed (mph)</b>	4.5



<b>Record Wind Direction</b>	SW
<b>Have the weather conditions changed since last recorded?</b>	No
<b>Are you experiencing any odors</b>	No
Stop #29: Intersection of Hasley Canyon Road and Commerce Center Drive (Santa Clarita Valley International School & Playmakers Preschool)	
<b>Use map locator to enter lat/long for this observation point.</b>	28050 Hasley Canyon Rd, Castaic, CA 91384, USA (34.4509472, -118.6247111)
<b>Record time at observation point</b>	30 May 2024 10:44 AM PDT
<b>Record Wind Speed (mph)</b>	4.5
<b>Record Wind Direction</b>	S
<b>Have the weather conditions changed since last recorded?</b>	No
<b>Are you experiencing any odors</b>	No
Stop #30: Intersection of Commerce Center Drive and Witherspoon Parkway	
<b>Use map locator to enter lat/long for this observation point.</b>	29011 Witherspoon Pkwy, Valencia, CA 91355, USA (34.445682, -118.62720999999999)
<b>Record time at observation point</b>	30 May 2024 10:46 AM PDT
<b>Record Wind Speed (mph)</b>	3.1
<b>Record Wind Direction</b>	S
<b>Have the weather conditions changed since last recorded?</b>	No
<b>Are you experiencing any odors</b>	No
Stop #31: Intersection of Franklin Parkway and driveway leading to the United States Postal Service	
<b>Use map locator to enter lat/long for this observation point.</b>	28000 Franklin Pkwy, Valencia, CA 91355, USA (34.4352261, -118.62850189999997)
<b>Record time at observation point</b>	30 May 2024 10:49 AM PDT

<b>Record Wind Speed (mph)</b>	8.0
<b>Record Wind Direction</b>	SW
<b>Have the weather conditions changed since last recorded?</b>	No
<b>Are you experiencing any odors</b>	No
Stop #32: Intersection of Henry Mayo Drive and Cambridge View Drive, leading into the Valencia Travel Village RV Resort	
<b>Use map locator to enter lat/long for this observation point.</b>	27940 CA-126, Castaic, CA 91384, USA (34.4298143, -118.62485400000001)
<b>Record time at observation point</b>	30 May 2024 10:53 AM PDT
<b>Record Wind Speed (mph)</b>	7.1
<b>Record Wind Direction</b>	SW
<b>Have the weather conditions changed since last recorded?</b>	No
<b>Are you experiencing any odors</b>	No
Odor Compliance with Stipulated Order for Abatement	
<b>At 3 or more stops have you recorded any Landfill Odor Intensity of 3 (3 - Moderate Odor) or higher?</b>	No

**Recorder Signature**



Julian Jenkins  
30 May 2024 10:55 AM PDT

---

**Upon completion of this patrol, please check the box to trigger necessary notifications.**

---



# 4050 - Chiquita Odor Patrol Template

Complete

<b>Score</b>	3 / 3 (100%)	<b>Flagged items</b>	2	<b>Actions</b>	0
<b>Conducted on</b>	31 May 2024 4:54 PM PDT				
<b>Prepared by</b>	Chiquita Landfill				
<b>If the name of the person conducting the Patrol does not appear above, please enter it here:</b>	Isaac and Adrian				
<b>What type of patrol is this?</b>	Regular Patrol				
<b>Weather Conditions at the time of patrol.</b>	Sunny				
<b>Temperature at time of Patrol</b>	86°F Should be between -50°F to 125°F				
<b>I acknowledge that I have not visited the working face or other on-site areas where exposed trash or landfill odors such as, but not limited to landfill gas odors, refuse or refuse contaminated material odors, or landfill liquids/landfill leachate odors exist within four hours prior to conducting this odor surveillance.</b>	<input checked="" type="checkbox"/>				
<b>I acknowledge that I will assess each Patrol Stop while standing outside of the vehicle.</b>	<input checked="" type="checkbox"/>				

**Flagged items**

2 flagged

Odor Patrol Stops / Stop #30: Intersection of Commerce Center Drive and Witherspoon Parkway

**Are you experiencing any odors**

Yes

Odor Patrol Stops / Stop #31: Intersection of Franklin Parkway and driveway leading to the United States Postal Service

**Are you experiencing any odors**

Yes

<b>Odor Patrol Stops</b>	2 flagged
Stop #1: Chiquito Canyon Road and Driveway leading to the LA County Fire's Del Valle Regional Training Center	
<b>Use map locator to enter lat/long for this observation point.</b>	28101 Chiquito Canyon Rd, Castaic, CA 91384, USA (34.4327375, -118.6590744)
<b>Record time at observation point</b>	31 May 2024 4:59 PM PDT
<b>Record Wind Speed (mph)</b>	3.8
<b>Record Wind Direction</b>	NW
<b>Have the weather conditions changed since start of patrol?</b>	No
<b>Are you experiencing any odors</b>	No
Stop #2: Intersection of Chiquito Canyon Road and Lincoln Avenue	
<b>Use map locator to enter lat/long for this observation point.</b>	28464 Chiquito Canyon Rd, Castaic, CA 91384, USA (34.438305899999996, -118.65799469999999)
<b>Record time at observation point</b>	31 May 2024 5:00 PM PDT
<b>Record Wind Speed (mph)</b>	7.1
<b>Record Wind Direction</b>	N
<b>Have the weather conditions changed since last recorded?</b>	No
<b>Are you experiencing any odors</b>	No
Stop #3: Intersection of Lincoln Avenue and Jackson Street	
<b>Use map locator to enter lat/long for this observation point.</b>	28543 Lincoln Ave, Castaic, CA 91384, USA (34.4395774, -118.6561263)
<b>Record time at observation point</b>	31 May 2024 5:01 PM PDT
<b>Record Wind Speed (mph)</b>	1.1
<b>Record Wind Direction</b>	NE
<b>Have the weather conditions changed since last recorded?</b>	No

**Are you experiencing any odors**

No

Stop #4: Intersection of Buchanan Way and Chiquito Canyon Road

**Use map locator to enter lat/long for this observation point.**

Chiquito Canyon Rd & Taylor St,  
Val Verde, CA 91384, USA  
(34.443413,  
-118.65728299999999)

**Record time at observation point**

31 May 2024 5:03 PM PDT

**Record Wind Speed (mph)**

5

**Record Wind Direction**

W

**Have the weather conditions changed since last recorded?**

No

**Are you experiencing any odors**

No

Stop #5: Intersection of Lincoln Avenue and Harding Avenue

**Use map locator to enter lat/long for this observation point.**

11629 Daleside Ave, Hawthorne,  
CA 90250, USA  
(34.443070999999996,  
-118.655496)

**Record time at observation point**

31 May 2024 5:02 PM PDT

**Record Wind Speed (mph)**

.7

**Record Wind Direction**

N

**Have the weather conditions changed since last recorded?**

No

**Are you experiencing any odors**

No

Stop #6: Intersection of Chiquito Canyon Road and San Martinez Road

**Use map locator to enter lat/long for this observation point.**

30006 San Martinez Rd, Val Verde,  
CA 91384, USA  
(34.444958299999996,  
-118.6580404)

**Record time at observation point**

31 May 2024 5:04 PM PDT

**Record Wind Speed (mph)**

0

**Have the weather conditions changed since last recorded?**

No

<b>Are you experiencing any odors</b>	No
Stop #7: Intersection of San Martinez Road and Morningside Drive	
<b>Use map locator to enter lat/long for this observation point.</b>	(34.4463474, -118.661303)
<b>Record time at observation point</b>	31 May 2024 5:05 PM PDT
<b>Record Wind Speed (mph)</b>	2.5
<b>Record Wind Direction</b>	NE
<b>Have the weather conditions changed since last recorded?</b>	No
<b>Are you experiencing any odors</b>	No
Stop #8: Intersection of Lexington Drive and Morningside Drive	
<b>Use map locator to enter lat/long for this observation point.</b>	(34.4483556, -118.6607276)
<b>Record time at observation point</b>	31 May 2024 5:06 PM PDT
<b>Record Wind Speed (mph)</b>	2
<b>Record Wind Direction</b>	S
<b>Have the weather conditions changed since last recorded?</b>	No
<b>Are you experiencing any odors</b>	No
Stop #9: Intersection of Val Verde Road and Trellis Road	
<b>Use map locator to enter lat/long for this observation point.</b>	(34.4481087, -118.6629046)
<b>Record time at observation point</b>	31 May 2024 5:08 PM PDT
<b>Record Wind Speed (mph)</b>	.9
<b>Record Wind Direction</b>	N
<b>Have the weather conditions changed since last recorded?</b>	No
<b>Are you experiencing any odors</b>	No
Stop #10: Intersection of San Martinez Road and Euclid Ave.	
<b>Use map locator to enter lat/long for this observation point.</b>	(34.4477573, -118.6658529)



**Record time at observation point**

31 May 2024 5:09 PM PDT

**Record Wind Speed (mph)**

4.7

**Record Wind Direction**

E

**Have the weather conditions changed since last recorded?**

No

**Are you experiencing any odors**

No

Stop #11: Intersection of San Martinez Road and Keningston Road

**Use map locator to enter lat/long for this observation point.**

(34.447729, -118.6658357)

**Record time at observation point**

31 May 2024 5:10 PM PDT

**Record Wind Speed (mph)**

2.2

**Record Wind Direction**

NE

**Have the weather conditions changed since last recorded?**

No

**Are you experiencing any odors**

No

Stop #12: Intersection of Hunstock Street and Windsor Road

**Use map locator to enter lat/long for this observation point.**

(34.4459763, -118.6494663)

**Record time at observation point**

31 May 2024 5:14 PM PDT

**Record Wind Speed (mph)**

1.3

**Record Wind Direction**

NE

**Have the weather conditions changed since last recorded?**

No

**Are you experiencing any odors**

No

Stop #13: Intersection of Del Valle Road and Silver Street

**Use map locator to enter lat/long for this observation point.**

(34.4486071, -118.6552395)

**Record time at observation point**

31 May 2024 5:16 PM PDT

**Record Wind Speed**

10.3

**Record Wind Direction**

N

<b>Have the weather conditions changed since last recorded?</b>	No
<b>Are you experiencing any odors</b>	No
Stop #14: Intersection of Del Valle Road and Hasley Canyon Road	
<b>Use map locator to enter lat/long for this observation point.</b>	(34.4567621, -118.6417436)
<b>Record time at observation point</b>	31 May 2024 5:18 PM PDT
<b>Record Wind Speed (mph)</b>	3.3
<b>Record Wind Direction</b>	NW
<b>Have the weather conditions changed since last recorded?</b>	No
<b>Are you experiencing any odors</b>	No
Stop #15: Intersection of Hasley Canyon Road and Gibraltar Lane	
<b>Use map locator to enter lat/long for this observation point.</b>	28568 Gibraltar Ln, Castaic, CA 91384, USA (34.4550899, -118.633199)
<b>Record time at observation point</b>	31 May 2024 5:19 PM PDT
<b>Record Wind Speed (mph)</b>	7.6
<b>Record Wind Direction</b>	N
<b>Have the weather conditions changed since last recorded?</b>	No
<b>Are you experiencing any odors</b>	No
Stop #16: Intersection of Gibraltar Lane and Alton Way	
<b>Use map locator to enter lat/long for this observation point.</b>	28340 Alton Way, Castaic, CA 91384, USA (34.4547069, -118.630257)
<b>Record time at observation point</b>	31 May 2024 5:20 PM PDT
<b>Record Wind Speed (mph)</b>	5.1
<b>Record Wind Direction</b>	NE
<b>Have the weather conditions changed since last recorded?</b>	No

<b>Are you experiencing any odors</b>	No
Stop #17: Intersection of Castlebury Place and Picadilly Place	
<b>Use map locator to enter lat/long for this observation point.</b>	661 Your Home Away!, Castaic, CA 91384, USA (34.4536497, -118.62767199999998)
<b>Record time at observation point</b>	31 May 2024 5:22 PM PDT
<b>Record Wind Speed (mph)</b>	4.2
<b>Record Wind Direction</b>	S
<b>Have the weather conditions changed since last recorded?</b>	No
<b>Are you experiencing any odors</b>	No
Stop #18: Intersection of Gibraltar Lane and Springvale Lane	
<b>Use map locator to enter lat/long for this observation point.</b>	28257 Springvale Ln, Castaic, CA 91384, USA (34.4558953, -118.62825909999998)
<b>Record time at observation point</b>	31 May 2024 5:23 PM PDT
<b>Record Wind Speed (mph)</b>	3.1
<b>Record Wind Direction</b>	W
<b>Have the weather conditions changed since last recorded?</b>	No
<b>Are you experiencing any odors</b>	No
Stop #19: Intersection of Gibraltar Lane and Cambridge Avenue	
<b>Use map locator to enter lat/long for this observation point.</b>	28003 Gibraltar Ln, Castaic, CA 91384, USA (34.4583437, -118.62700379999998)
<b>Record time at observation point</b>	31 May 2024 5:24 PM PDT
<b>Record Wind Speed (mph)</b>	2.5
<b>Record Wind Direction</b>	E
<b>Have the weather conditions changed since last recorded?</b>	No

**Are you experiencing any odors**

No

Stop #20: Intersection of Cambridge Avenue and Hasley Canyon Road

**Use map locator to enter lat/long for this observation point.**

9701 Creekbed Rd, Castaic, CA  
91384, USA  
(34.4555301, -118.6218167)

**Record time at observation point**

31 May 2024 5:25 PM PDT

**Record Wind Speed (mph)**

3.3

**Record Wind Direction**

E

**Have the weather conditions changed since last recorded?**

No

**Are you experiencing any odors**

No

Stop #21: Intersection of The Old Road and Hillcrest Parkway

**Use map locator to enter lat/long for this observation point.**

27602 Iris Pl, Castaic, CA 91384,  
USA  
(34.4706593,  
-118.61690949999998)

**Record time at observation point**

31 May 2024 5:31 PM PDT

**Record Wind Speed (mph)**

4.3

**Record Wind Direction**

N

**Have the weather conditions changed since last recorded?**

No

**Are you experiencing any odors**

No

Stop #22: Intersection of Hillcrest Parkway and Park Vista Drive at Castaic Elementary School

**Use map locator to enter lat/long for this observation point.**

Hillcrest Parkway & Park Vista Drive

**Record time at observation point**

31 May 2024 5:34 PM PDT

**Record Wind Speed (mph)**

0

**Have the weather conditions changed since last recorded?**

No

**Are you experiencing any odors**

No

Stop #23: Intersection of Creekbed Road and Firebrand Drive

Use map locator to enter lat/long for this observation point.

29796 Creekbed Rd, Castaic, CA  
91384, USA  
(34.4575992,  
-118.61958519999999)

Record time at observation point

31 May 2024 5:26 PM PDT

Record Wind Speed (mph)

6.7

Record Wind Direction

SW

Have the weather conditions changed since last recorded?

No

Are you experiencing any odors

No

Stop #24: Intersection of The Old Road and Live Oak Road

Use map locator to enter lat/long for this observation point.

27602 Hartford Ave, Castaic, CA  
91384, USA  
(34.453196,  
-118.61702079999998)

Record time at observation point

31 May 2024 5:45 PM PDT

Record Wind Speed (mph)

4

Record Wind Direction

W

Have the weather conditions changed since last recorded?

No

Are you experiencing any odors

No

Stop #25: Intersection of Live Oak Road and Hidden Trail Road

Use map locator to enter lat/long for this observation point.

27662 Buckskin Dr, Castaic, CA  
91384, USA  
(34.4501784, -118.6179979)

Record time at observation point

31 May 2024 5:47 PM PDT

Record Wind Speed (mph)

0

Have the weather conditions changed since last recorded?

No

Are you experiencing any odors

No

Stop #26: Intersection of Live Oak Elementary School at  
Saddleridge Way

Use map locator to enter lat/long for this observation point.

27715 Saddleridge Way, Castaic,  
CA 91384, USA  
(34.4504368,  
-118.62019730000002)

Record time at observation point

31 May 2024 5:48 PM PDT

Record Wind Speed (mph)

5.1

Record Wind Direction

NE

Have the weather conditions changed since last recorded?

No

Are you experiencing any odors

No

Stop #27: Intersection of Rangewood Road and Buckskin Drive

Use map locator to enter lat/long for this observation point.

29165 Saddleridge Way, Castaic,  
CA 91384, USA  
(34.4491454,  
-118.62033539999999)

Record time at observation point

31 May 2024 5:48 PM PDT

Record Wind Speed (mph)

1.3

Record Wind Direction

N

Have the weather conditions changed since last recorded?

No

Are you experiencing any odors

No

Stop #28: Intersection of Quincy Street and Cambridge Avenue

Use map locator to enter lat/long for this observation point.

27803 Quincy St, Castaic, CA  
91384, USA  
(34.453016399999996,  
-118.62001029999998)

Record time at observation point

31 May 2024 5:50 PM PDT

Record Wind Speed (mph)

0

Have the weather conditions changed since last recorded?

No

Are you experiencing any odors

No

Stop #29: Intersection of Hasley Canyon Road and Commerce  
Center Drive (Santa Clarita Valley International School &  
Playmakers Preschool)

Use map locator to enter lat/long for this observation point.

27111 Hasley Canyon Rd, Castaic,  
CA 91384, USA  
(34.451172199999995,  
-118.62557819999999)

Record time at observation point

31 May 2024 5:52 PM PDT

Record Wind Speed (mph)

3.1

Record Wind Direction

NE

Have the weather conditions changed since last recorded?

No

Are you experiencing any odors

No

Stop #30: Intersection of Commerce Center Drive and  
Witherspoon Parkway

1 flagged

Use map locator to enter lat/long for this observation point.

Commerce Center Dr &  
Witherspoon Pky, California  
91384, USA  
(34.445912, -118.626105)

Record time at observation point

31 May 2024 5:53 PM PDT

Record Wind Speed (mph)

1.3

Record Wind Direction

N

Have the weather conditions changed since last recorded?

No

Are you experiencing any odors

Yes

Description of Odor

Landfill Gas

Intensity of Odor

1 - Very light odor detected

Are any corrective actions needed?

No

Stop #31: Intersection of Franklin Parkway and driveway  
leading to the United States Postal Service

1 flagged

Use map locator to enter lat/long for this observation point.

28000 Franklin Pkwy, Valencia, CA  
91355, USA  
(34.434205, -118.6283925)

Record time at observation point

31 May 2024 5:56 PM PDT

Record Wind Speed (mph)

3.1

Record Wind Direction

NE

<b>Have the weather conditions changed since last recorded?</b>	No
<b>Are you experiencing any odors</b>	Yes
<b>Description of Odor</b>	Landfill Gas
<b>Intensity of Odor</b>	2 - Light odor detected
<b>Are any corrective actions needed?</b>	No
Stop #32: Intersection of Henry Mayo Drive and Cambridge View Drive, leading into the Valencia Travel Village RV Resort	
<b>Use map locator to enter lat/long for this observation point.</b>	27960 Henry Mayo Dr, Castaic, CA 91384, USA (34.429600199999996, -118.6252076)
<b>Record time at observation point</b>	31 May 2024 5:58 PM PDT
<b>Record Wind Speed (mph)</b>	4.2
<b>Record Wind Direction</b>	N
<b>Have the weather conditions changed since last recorded?</b>	No
<b>Are you experiencing any odors</b>	No
Odor Compliance with Stipulated Order for Abatement	
<b>At 3 or more stops have you recorded any Landfill Odor Intensity of 3 (3 - Moderate Odor) or higher?</b>	No



Recorder Signature



isaac dominguez  
31 May 2024 5:59 PM PDT

---

Upon completion of this patrol, please check the box to trigger necessary notifications.



# 4050 - Chiquita Odor Patrol Template

Complete

<b>Score</b>	3 / 3 (100%)	<b>Flagged items</b>	7	<b>Actions</b>	0
<b>Conducted on</b>	31 May 2024 8:30 AM PDT				
<b>Prepared by</b>	Chiquita Landfill				
<b>If the name of the person conducting the Patrol does not appear above, please enter it here:</b>	Adrian mendoza				
<b>What type of patrol is this?</b>	Regular Patrol				
<b>Weather Conditions at the time of patrol.</b>	Cloudy				
<b>Temperature at time of Patrol</b>	58°F Should be between -50°F to 125°F				
<b>I acknowledge that I have not visited the working face or other on-site areas where exposed trash or landfill odors such as, but not limited to landfill gas odors, refuse or refuse contaminated material odors, or landfill liquids/landfill leachate odors exist within four hours prior to conducting this odor surveillance.</b>	<input checked="" type="checkbox"/>				
<b>I acknowledge that I will assess each Patrol Stop while standing outside of the vehicle.</b>	<input checked="" type="checkbox"/>				

**Flagged items**

7 flagged

Odor Patrol Stops / Stop #1: Chiquito Canyon Road and Driveway leading to the LA County Fire's Del Valle Regional Training Center

**Are you experiencing any odors**

Yes

Odor Patrol Stops / Stop #2: Intersection of Chiquito Canyon Road and Lincoln Avenue

**Are you experiencing any odors**

Yes

Odor Patrol Stops / Stop #3: Intersection of Lincoln Avenue and Jackson Street

**Are you experiencing any odors**

Yes

Odor Patrol Stops / Stop #4: Intersection of Buchanan Way and Chiquito Canyon Road

**Are you experiencing any odors**

Yes

Odor Patrol Stops / Stop #6: Intersection of Chiquito Canyon Road and San Martinez Road

**Are you experiencing any odors**

Yes

Odor Patrol Stops / Stop #12: Intersection of Hunstock Street and Windsor Road

**Are you experiencing any odors**

Yes

Odor Patrol Stops / Stop #13: Intersection of Del Valle Road and Silver Street

**Are you experiencing any odors**

Yes

<b>Odor Patrol Stops</b>	7 flagged
Stop #1: Chiquito Canyon Road and Driveway leading to the LA County Fire's Del Valle Regional Training Center	1 flagged
<b>Use map locator to enter lat/long for this observation point.</b>	28101 Chiquito Canyon Rd, Castaic, CA 91384, USA (34.432687, -118.6590809)
<b>Record time at observation point</b>	31 May 2024 8:33 AM PDT
<b>Record Wind Speed (mph)</b>	.4
<b>Record Wind Direction</b>	S
<b>Have the weather conditions changed since start of patrol?</b>	No
<b>Are you experiencing any odors</b>	Yes
<b>Description of Odor</b>	Landfill Gas
<b>Intensity of Odor</b>	2 - Light odor detected
Reaction gas	
<b>Are any corrective actions needed?</b>	No
Stop #2: Intersection of Chiquito Canyon Road and Lincoln Avenue	1 flagged
<b>Use map locator to enter lat/long for this observation point.</b>	28464 Chiquito Canyon Rd, Castaic, CA 91384, USA (34.438305899999996, -118.65799469999999)
<b>Record time at observation point</b>	31 May 2024 8:35 AM PDT
<b>Record Wind Speed (mph)</b>	4.2
<b>Record Wind Direction</b>	N
<b>Have the weather conditions changed since last recorded?</b>	No
<b>Are you experiencing any odors</b>	Yes
<b>Description of Odor</b>	Landfill Gas
<b>Intensity of Odor</b>	2 - Light odor detected
Reaction gas	

<b>Are any corrective actions needed?</b>	No
Stop #3: Intersection of Lincoln Avenue and Jackson Street	1 flagged
<b>Use map locator to enter lat/long for this observation point.</b>	28543 Lincoln Ave, Castaic, CA 91384, USA (34.4395774, -118.6561263)
<b>Record time at observation point</b>	31 May 2024 8:36 AM PDT
<b>Record Wind Speed (mph)</b>	3.1
<b>Record Wind Direction</b>	N
<b>Have the weather conditions changed since last recorded?</b>	No
<b>Are you experiencing any odors</b>	Yes
<b>Description of Odor</b>	Landfill Gas
<b>Intensity of Odor</b>	2 - Light odor detected
Reaction gas	
<b>Are any corrective actions needed?</b>	No
Stop #4: Intersection of Buchanan Way and Chiquito Canyon Road	1 flagged
<b>Use map locator to enter lat/long for this observation point.</b>	30014 Buchanan Way, Santa Clarita, CA 91384, USA (34.4416746, -118.65778059999998)
<b>Record time at observation point</b>	31 May 2024 8:38 AM PDT
<b>Record Wind Speed (mph)</b>	.7
<b>Record Wind Direction</b>	N
<b>Have the weather conditions changed since last recorded?</b>	No
<b>Are you experiencing any odors</b>	Yes
<b>Description of Odor</b>	Landfill Gas
<b>Intensity of Odor</b>	2 - Light odor detected
Reaction	
<b>Are any corrective actions needed?</b>	No

Stop #5: Intersection of Lincoln Avenue and Harding Avenue

Use map locator to enter lat/long for this observation point.

11629 Daleside Ave, Hawthorne,  
CA 90250, USA  
(34.443070999999996,  
-118.655496)

Record time at observation point

31 May 2024 8:37 AM PDT

Record Wind Speed (mph)

4.5

Record Wind Direction

N

Have the weather conditions changed since last recorded?

No

Are you experiencing any odors

No

Stop #6: Intersection of Chiquito Canyon Road and San  
Martinez Road

1 flagged

Use map locator to enter lat/long for this observation point.

San Martinez Rd & Chiquito  
Canyon Rd, Val Verde, CA 91384,  
USA  
(34.445074, -118.657935)

Record time at observation point

31 May 2024 8:39 AM PDT

Record Wind Speed (mph)

2

Record Wind Direction

S

Have the weather conditions changed since last recorded?

No

Are you experiencing any odors

Yes

Description of Odor

Landfill Gas

Intensity of Odor

1 - Very light odor detected

Reaction

Are any corrective actions needed?

No

Stop #7: Intersection of San Martinez Road and Morningside  
Drive

Use map locator to enter lat/long for this observation point.

(34.4464893, -118.6612121)

Record time at observation point

31 May 2024 8:40 AM PDT

Record Wind Speed (mph)

1.3

<b>Record Wind Direction</b>	N
<b>Have the weather conditions changed since last recorded?</b>	No
<b>Are you experiencing any odors</b>	No
Stop #8: Intersection of Lexington Drive and Morningside Drive	
<b>Use map locator to enter lat/long for this observation point.</b>	(34.4483289, -118.6607751)
<b>Record time at observation point</b>	31 May 2024 8:41 AM PDT
<b>Record Wind Speed (mph)</b>	1.3
<b>Record Wind Direction</b>	S
<b>Have the weather conditions changed since last recorded?</b>	No
<b>Are you experiencing any odors</b>	No
Stop #9: Intersection of Val Verde Road and Trellis Road	
<b>Use map locator to enter lat/long for this observation point.</b>	29030 Val Verde Rd, Val Verde, CA 91384, USA (34.447885899999996, -118.66283740000002)
<b>Record time at observation point</b>	31 May 2024 8:42 AM PDT
<b>Record Wind Speed (mph)</b>	3.1
<b>Record Wind Direction</b>	S
<b>Have the weather conditions changed since last recorded?</b>	No
<b>Are you experiencing any odors</b>	No
Stop #10: Intersection of San Martinez Road and Euclid Ave.	
<b>Use map locator to enter lat/long for this observation point.</b>	(34.447711, -118.6658146)
<b>Record time at observation point</b>	31 May 2024 8:44 AM PDT
<b>Record Wind Speed (mph)</b>	4.5
<b>Record Wind Direction</b>	E
<b>Have the weather conditions changed since last recorded?</b>	No

<b>Are you experiencing any odors</b>	No
Stop #11: Intersection of San Martinez Road and Keningston Road	
<b>Use map locator to enter lat/long for this observation point.</b>	(34.44844736268724, -118.67110479623078)
<b>Record time at observation point</b>	31 May 2024 8:44 AM PDT
<b>Record Wind Speed (mph)</b>	3.2
<b>Record Wind Direction</b>	E
<b>Have the weather conditions changed since last recorded?</b>	No
<b>Are you experiencing any odors</b>	No
Stop #12: Intersection of Hunstock Street and Windsor Road	1 flagged
<b>Use map locator to enter lat/long for this observation point.</b>	(34.445986, -118.6495292)
<b>Record time at observation point</b>	31 May 2024 8:47 AM PDT
<b>Record Wind Speed (mph)</b>	2
<b>Record Wind Direction</b>	N
<b>Have the weather conditions changed since last recorded?</b>	No
<b>Are you experiencing any odors</b>	Yes
<b>Description of Odor</b>	Landfill Gas
Reaction	
<b>Intensity of Odor</b>	1 - Very light odor detected
<b>Are any corrective actions needed?</b>	No
Stop #13: Intersection of Del Valle Road and Silver Street	1 flagged
<b>Use map locator to enter lat/long for this observation point.</b>	(34.4486911, -118.6552978)
<b>Record time at observation point</b>	31 May 2024 8:49 AM PDT
<b>Record Wind Speed</b>	3.8
<b>Record Wind Direction</b>	N



<b>Have the weather conditions changed since last recorded?</b>	No
<b>Are you experiencing any odors</b>	Yes
<b>Description of Odor</b>	Landfill Gas
Reaction	
<b>Intensity of Odor</b>	1 - Very light odor detected
<b>Are any corrective actions needed?</b>	No
Stop #14: Intersection of Del Valle Road and Hasley Canyon Road	
<b>Use map locator to enter lat/long for this observation point.</b>	Del Valle Rd & Hasley Canyon Rd, Hasley Canyon, CA 91384, USA (34.456818999999996, -118.64180300000001)
<b>Record time at observation point</b>	31 May 2024 8:52 AM PDT
<b>Record Wind Speed (mph)</b>	3.1
<b>Record Wind Direction</b>	S
<b>Have the weather conditions changed since last recorded?</b>	No
<b>Are you experiencing any odors</b>	No
Stop #15: Intersection of Hasley Canyon Road and Gibraltar Lane	
<b>Use map locator to enter lat/long for this observation point.</b>	28579 Gibraltar Ln, Castaic, CA 91384, USA (34.4551702, -118.63360240000002)
<b>Record time at observation point</b>	31 May 2024 8:53 AM PDT
<b>Record Wind Speed (mph)</b>	2.9
<b>Record Wind Direction</b>	N
<b>Have the weather conditions changed since last recorded?</b>	No
<b>Are you experiencing any odors</b>	No
Stop #16: Intersection of Gibraltar Lane and Alton Way	
<b>Use map locator to enter lat/long for this observation point.</b>	28340 Alton Way, Castaic, CA

91384, USA  
(34.4547069, -118.630257)

**Record time at observation point** 31 May 2024 8:54 AM PDT

**Record Wind Speed (mph)** 1.3

**Record Wind Direction** N

**Have the weather conditions changed since last recorded?** No

**Are you experiencing any odors** No

Stop #17: Intersection of Castlebury Place and Picadilly Place

**Use map locator to enter lat/long for this observation point.** 661 Your Home Away!, Castaic, CA  
91384, USA  
(34.4536497,  
-118.62767199999998)

**Record time at observation point** 31 May 2024 8:55 AM PDT

**Record Wind Speed (mph)** 2

**Record Wind Direction** N

**Have the weather conditions changed since last recorded?** No

**Are you experiencing any odors** No

Stop #18: Intersection of Gibraltar Lane and Springvale Lane

**Use map locator to enter lat/long for this observation point.** 28257 Springvale Ln, Castaic, CA  
91384, USA  
(34.4558953,  
-118.62825909999998)

**Record time at observation point** 31 May 2024 8:56 AM PDT

**Record Wind Speed (mph)** 0

**Have the weather conditions changed since last recorded?** No

**Are you experiencing any odors** No

Stop #19: Intersection of Gibraltar Lane and Cambridge Avenue

**Use map locator to enter lat/long for this observation point.** 28003 Gibraltar Ln, Castaic, CA  
91384, USA  
(34.4583437,  
-118.62700379999998)

Record time at observation point

31 May 2024 8:57 AM PDT

Record Wind Speed (mph)

.2

Record Wind Direction

E

Have the weather conditions changed since last recorded?

No

Are you experiencing any odors

No

Stop #20: Intersection of Cambridge Avenue and Hasley Canyon Road

29615 Cambridge Ave, Castaic, CA  
91384, USA  
(34.4551685,  
-118.62196540000001)

Use map locator to enter lat/long for this observation point.

Record time at observation point

31 May 2024 8:58 AM PDT

Record Wind Speed (mph)

2.5

Record Wind Direction

SE

Have the weather conditions changed since last recorded?

No

Are you experiencing any odors

No

Stop #21: Intersection of The Old Road and Hillcrest Parkway

Use map locator to enter lat/long for this observation point.

Old Rd & Hillcrest

Record time at observation point

31 May 2024 9:18 AM PDT

Record Wind Speed (mph)

0

Have the weather conditions changed since last recorded?

No

Are you experiencing any odors

No

Stop #22: Intersection of Hillcrest Parkway and Park Vista Drive at Castaic Elementary School

Use map locator to enter lat/long for this observation point.

Castaic Elementary

Record time at observation point

31 May 2024 9:19 AM PDT

Record Wind Speed (mph)

2

<b>Record Wind Direction</b>	SE
<b>Have the weather conditions changed since last recorded?</b>	No
<b>Are you experiencing any odors</b>	No
Stop #23: Intersection of Creekbed Road and Firebrand Drive	
<b>Use map locator to enter lat/long for this observation point.</b>	27704 Firebrand Dr, Castaic, CA 91384, USA (34.457861199999996, -118.61993810000001)
<b>Record time at observation point</b>	31 May 2024 8:59 AM PDT
<b>Record Wind Speed (mph)</b>	.6
<b>Record Wind Direction</b>	N
<b>Have the weather conditions changed since last recorded?</b>	No
<b>Are you experiencing any odors</b>	No
Stop #24: Intersection of The Old Road and Live Oak Road	
<b>Use map locator to enter lat/long for this observation point.</b>	27602 Hartford Ave, Castaic, CA 91384, USA (34.453196, -118.61702079999998)
<b>Record time at observation point</b>	31 May 2024 9:00 AM PDT
<b>Record Wind Speed (mph)</b>	0
<b>Have the weather conditions changed since last recorded?</b>	No
<b>Are you experiencing any odors</b>	No
Stop #25: Intersection of Live Oak Road and Hidden Trail Road	
<b>Use map locator to enter lat/long for this observation point.</b>	27662 Buckskin Dr, Castaic, CA 91384, USA (34.4501784, -118.6179979)
<b>Record time at observation point</b>	31 May 2024 9:01 AM PDT
<b>Record Wind Speed (mph)</b>	2.7
<b>Record Wind Direction</b>	S

<b>Have the weather conditions changed since last recorded?</b>	No
<b>Are you experiencing any odors</b>	No
Stop #26: Intersection of Live Oak Elementary School at Saddleridge Way	
<b>Use map locator to enter lat/long for this observation point.</b>	27728 Saddleridge Way, Castaic, CA 91384, USA (34.4497765, -118.6195845)
<b>Record time at observation point</b>	31 May 2024 9:02 AM PDT
<b>Record Wind Speed (mph)</b>	1.3
<b>Record Wind Direction</b>	S
<b>Have the weather conditions changed since last recorded?</b>	No
<b>Are you experiencing any odors</b>	No
Stop #27: Intersection of Rangewood Road and Buckskin Drive	
<b>Use map locator to enter lat/long for this observation point.</b>	29203 Saddleridge Way, Castaic, CA 91384, USA (34.4492799, -118.62036769999999)
<b>Record time at observation point</b>	31 May 2024 9:03 AM PDT
<b>Record Wind Speed (mph)</b>	2.9
<b>Record Wind Direction</b>	N
<b>Have the weather conditions changed since last recorded?</b>	No
<b>Are you experiencing any odors</b>	No
Stop #28: Intersection of Quincy Street and Cambridge Avenue	
<b>Use map locator to enter lat/long for this observation point.</b>	27803 Quincy St, Castaic, CA 91384, USA (34.453016399999996, -118.62001029999998)
<b>Record time at observation point</b>	31 May 2024 9:05 AM PDT
<b>Record Wind Speed (mph)</b>	1.3
<b>Record Wind Direction</b>	NE

**Have the weather conditions changed since last recorded?** No

**Are you experiencing any odors** No

Stop #29: Intersection of Hasley Canyon Road and Commerce Center Drive (Santa Clarita Valley International School & Playmakers Preschool)

**Use map locator to enter lat/long for this observation point.** 28070 Hasley Canyon Rd, Castaic, CA 91384, USA  
(34.449951999999996, -118.62466080000002)

**Record time at observation point** 31 May 2024 9:08 AM PDT

**Record Wind Speed (mph)** .2

**Record Wind Direction** S

**Have the weather conditions changed since last recorded?** No

**Are you experiencing any odors** No

Stop #30: Intersection of Commerce Center Drive and Witherspoon Parkway

**Use map locator to enter lat/long for this observation point.** Commerce Center Dr & Witherspoon Pky, California 91384, USA  
(34.445912, -118.626105)

**Record time at observation point** 31 May 2024 9:15 AM PDT

**Record Wind Speed (mph)** 3.5

**Record Wind Direction** N

**Have the weather conditions changed since last recorded?** No

**Are you experiencing any odors** No

Stop #31: Intersection of Franklin Parkway and driveway leading to the United States Postal Service

**Use map locator to enter lat/long for this observation point.** 27998 Franklin Pkwy, Valencia, CA 91355, USA  
(34.434030799999995, -118.62835969999999)

**Record time at observation point** 31 May 2024 9:17 AM PDT

<b>Record Wind Speed (mph)</b>	6.5
<b>Record Wind Direction</b>	NE
<b>Have the weather conditions changed since last recorded?</b>	No
<b>Are you experiencing any odors</b>	No
Stop #32: Intersection of Henry Mayo Drive and Cambridge View Drive, leading into the Valencia Travel Village RV Resort	
<b>Use map locator to enter lat/long for this observation point.</b>	27936 CA-126, Castaic, CA 91384, USA (34.4298649, -118.62477659999999)
<b>Record time at observation point</b>	31 May 2024 9:20 AM PDT
<b>Record Wind Speed (mph)</b>	.5
<b>Record Wind Direction</b>	E
<b>Have the weather conditions changed since last recorded?</b>	No
<b>Are you experiencing any odors</b>	No
Odor Compliance with Stipulated Order for Abatement	
<b>At 3 or more stops have you recorded any Landfill Odor Intensity of 3 (3 - Moderate Odor) or higher?</b>	No

**Recorder Signature**



Adrian mendoza  
31 May 2024 9:18 AM PDT

---

**Upon completion of this patrol, please check the box to trigger necessary notifications.**



# 4050 - Chiquita Odor Patrol Template

Complete

<b>Score</b>	3 / 3 (100%)	<b>Flagged items</b>	3	<b>Actions</b>	0
<b>Conducted on</b>	1 Jun 2024 4:50 PM PDT				
<b>Prepared by</b>	Chiquita Landfill				
<b>If the name of the person conducting the Patrol does not appear above, please enter it here:</b>	Isaac and adrian				
<b>What type of patrol is this?</b>	Regular Patrol				
<b>Weather Conditions at the time of patrol.</b>	Sunny				
<b>Temperature at time of Patrol</b>	75°F Should be between -50°F to 125°F				
<b>I acknowledge that I have not visited the working face or other on-site areas where exposed trash or landfill odors such as, but not limited to landfill gas odors, refuse or refuse contaminated material odors, or landfill liquids/landfill leachate odors exist within four hours prior to conducting this odor surveillance.</b>	<input checked="" type="checkbox"/>				
<b>I acknowledge that I will assess each Patrol Stop while standing outside of the vehicle.</b>	<input checked="" type="checkbox"/>				

**Flagged items**

3 flagged

Odor Patrol Stops / Stop #27: Intersection of Rangewood Road and Buckskin Drive

**Are you experiencing any odors**

Yes

Odor Patrol Stops / Stop #30: Intersection of Commerce Center Drive and Witherspoon Parkway

**Are you experiencing any odors**

Yes

Odor Patrol Stops / Stop #30: Intersection of Commerce Center Drive and Witherspoon Parkway

**Intensity of Odor**

3 - Moderate Odor

**Odor Patrol Stops**

3 flagged

Stop #1: Chiquito Canyon Road and Driveway leading to the LA County Fire's Del Valle Regional Training Center

**Use map locator to enter lat/long for this observation point.**28101 Chiquito Canyon Rd,  
Castaic, CA 91384, USA  
(34.432681, -118.659)**Record time at observation point**

1 Jun 2024 4:54 PM PDT

**Record Wind Speed (mph)**

1.8

**Record Wind Direction**

S

**Have the weather conditions changed since start of patrol?**

No

**Are you experiencing any odors**

No

Stop #2: Intersection of Chiquito Canyon Road and Lincoln Avenue

**Use map locator to enter lat/long for this observation point.**28464 Chiquito Canyon Rd,  
Castaic, CA 91384, USA  
(34.438305899999996,  
-118.65799469999999)**Record time at observation point**

1 Jun 2024 4:55 PM PDT

**Record Wind Speed (mph)**

6.7

**Record Wind Direction**

N

**Have the weather conditions changed since last recorded?**

No

**Are you experiencing any odors**

No

Stop #3: Intersection of Lincoln Avenue and Jackson Street

**Use map locator to enter lat/long for this observation point.**

(34.4396094, -118.6558248)

**Record time at observation point**

1 Jun 2024 4:56 PM PDT

**Record Wind Speed (mph)**

4

**Record Wind Direction**

N

**Have the weather conditions changed since last recorded?**

No

**Are you experiencing any odors**

No

Stop #4: Intersection of Buchanan Way and Chiquito Canyon Road

Use map locator to enter lat/long for this observation point.

Chiquito Canyon Rd & Taylor St,  
Val Verde, CA 91384, USA  
(34.443413,  
-118.65728299999999)

Record time at observation point

1 Jun 2024 4:58 PM PDT

Record Wind Speed (mph)

2.5

Record Wind Direction

E

Have the weather conditions changed since last recorded?

No

Are you experiencing any odors

No

Stop #5: Intersection of Lincoln Avenue and Harding Avenue

Use map locator to enter lat/long for this observation point.

11629 Daleside Ave, Hawthorne,  
CA 90250, USA  
(34.443070999999996,  
-118.655496)

Record time at observation point

1 Jun 2024 4:57 PM PDT

Record Wind Speed (mph)

.9

Record Wind Direction

N

Have the weather conditions changed since last recorded?

No

Are you experiencing any odors

No

Stop #6: Intersection of Chiquito Canyon Road and San Martinez Road

Use map locator to enter lat/long for this observation point.

San Martinez Rd & Chiquito  
Canyon Rd, Val Verde, CA 91384,  
USA  
(34.445074, -118.657935)

Record time at observation point

1 Jun 2024 4:59 PM PDT

Record Wind Speed (mph)

.7

Record Wind Direction

NE

Have the weather conditions changed since last recorded?

No

**Are you experiencing any odors**

No

Stop #7: Intersection of San Martinez Road and Morningside Drive

**Use map locator to enter lat/long for this observation point.**

(34.4463411, -118.6613156)

**Record time at observation point**

1 Jun 2024 5:00 PM PDT

**Record Wind Speed (mph)**

1.8

**Record Wind Direction**

E

**Have the weather conditions changed since last recorded?**

No

**Are you experiencing any odors**

No

Stop #8: Intersection of Lexington Drive and Morningside Drive

**Use map locator to enter lat/long for this observation point.**

29043 Morningside Dr, Castaic, CA  
91384, USA  
(34.4482783,  
-118.66091829999998)

**Record time at observation point**

1 Jun 2024 5:01 PM PDT

**Record Wind Speed (mph)**

1.6

**Record Wind Direction**

N

**Have the weather conditions changed since last recorded?**

No

**Are you experiencing any odors**

No

Stop #9: Intersection of Val Verde Road and Trellis Road

**Use map locator to enter lat/long for this observation point.**

(34.4480002, -118.6628771)

**Record time at observation point**

1 Jun 2024 5:02 PM PDT

**Record Wind Speed (mph)**

1.1

**Record Wind Direction**

N

**Have the weather conditions changed since last recorded?**

No

**Are you experiencing any odors**

No

Stop #10: Intersection of San Martinez Road and Euclid Ave.

**Use map locator to enter lat/long for this observation point.** (34.4477334, -118.6658596)

**Record time at observation point** 1 Jun 2024 5:04 PM PDT

**Record Wind Speed (mph)** 5.6

**Record Wind Direction** E

**Have the weather conditions changed since last recorded?** No

**Are you experiencing any odors** No

Stop #11: Intersection of San Martinez Road and Keningston Road

**Use map locator to enter lat/long for this observation point.** (34.4477806, -118.6657473)

**Record time at observation point** 1 Jun 2024 5:04 PM PDT

**Record Wind Speed (mph)** 2

**Record Wind Direction** NE

**Have the weather conditions changed since last recorded?** No

**Are you experiencing any odors** No

Stop #12: Intersection of Hunstock Street and Windsor Road

**Use map locator to enter lat/long for this observation point.** (34.4459858, -118.6494986)

**Record time at observation point** 1 Jun 2024 5:08 PM PDT

**Record Wind Speed (mph)** 4

**Record Wind Direction** SW

**Have the weather conditions changed since last recorded?** No

**Are you experiencing any odors** No

Stop #13: Intersection of Del Valle Road and Silver Street

**Use map locator to enter lat/long for this observation point.** (34.4487142, -118.6552112)

**Record time at observation point** 1 Jun 2024 5:10 PM PDT

**Record Wind Speed** 6.5

<b>Record Wind Direction</b>	NE
<b>Have the weather conditions changed since last recorded?</b>	No
<b>Are you experiencing any odors</b>	No
Stop #14: Intersection of Del Valle Road and Hasley Canyon Road	
<b>Use map locator to enter lat/long for this observation point.</b>	Del Valle Rd & Hasley Canyon Rd, Hasley Canyon, CA 91384, USA (34.456818999999996, -118.64180300000001)
<b>Record time at observation point</b>	1 Jun 2024 5:12 PM PDT
<b>Record Wind Speed (mph)</b>	7.8
<b>Record Wind Direction</b>	NE
<b>Have the weather conditions changed since last recorded?</b>	No
<b>Are you experiencing any odors</b>	No
Stop #15: Intersection of Hasley Canyon Road and Gibraltar Lane	
<b>Use map locator to enter lat/long for this observation point.</b>	28579 Gibraltar Ln, Castaic, CA 91384, USA (34.4551702, -118.63360240000002)
<b>Record time at observation point</b>	1 Jun 2024 5:13 PM PDT
<b>Record Wind Speed (mph)</b>	2.5
<b>Record Wind Direction</b>	NE
<b>Have the weather conditions changed since last recorded?</b>	No
<b>Are you experiencing any odors</b>	No
Stop #16: Intersection of Gibraltar Lane and Alton Way	
<b>Use map locator to enter lat/long for this observation point.</b>	(34.4549118, -118.6302066)
<b>Record time at observation point</b>	1 Jun 2024 5:14 PM PDT
<b>Record Wind Speed (mph)</b>	3.3

<b>Record Wind Direction</b>	E
<b>Have the weather conditions changed since last recorded?</b>	No
<b>Are you experiencing any odors</b>	No
Stop #17: Intersection of Castlebury Place and Picadilly Place	
<b>Use map locator to enter lat/long for this observation point.</b>	28203 Picadilly Pl, Castaic, CA 91384, USA (34.4539706, -118.62780079999999)
<b>Record time at observation point</b>	1 Jun 2024 5:16 PM PDT
<b>Record Wind Speed (mph)</b>	9.2
<b>Record Wind Direction</b>	N
<b>Have the weather conditions changed since last recorded?</b>	No
<b>Are you experiencing any odors</b>	No
Stop #18: Intersection of Gibraltar Lane and Springvale Lane	
<b>Use map locator to enter lat/long for this observation point.</b>	28256 Springvale Ln, Castaic, CA 91384, USA (34.455531199999996, -118.62853489999999)
<b>Record time at observation point</b>	1 Jun 2024 5:17 PM PDT
<b>Record Wind Speed (mph)</b>	4.2
<b>Record Wind Direction</b>	N
<b>Have the weather conditions changed since last recorded?</b>	No
<b>Are you experiencing any odors</b>	No
Stop #19: Intersection of Gibraltar Lane and Cambridge Avenue	
<b>Use map locator to enter lat/long for this observation point.</b>	29823 Cambridge Ave, Castaic, CA 91384, USA (34.457909799999996, -118.62704210000001)
<b>Record time at observation point</b>	1 Jun 2024 5:18 PM PDT
<b>Record Wind Speed (mph)</b>	.9



<b>Record Wind Direction</b>	S
<b>Have the weather conditions changed since last recorded?</b>	No
<b>Are you experiencing any odors</b>	No
Stop #20: Intersection of Cambridge Avenue and Hasley Canyon Road	
<b>Use map locator to enter lat/long for this observation point.</b>	9701 Creekbed Rd, Castaic, CA 91384, USA (34.4555301, -118.6218167)
<b>Record time at observation point</b>	1 Jun 2024 5:19 PM PDT
<b>Record Wind Speed (mph)</b>	1.1
<b>Record Wind Direction</b>	SE
<b>Have the weather conditions changed since last recorded?</b>	No
<b>Are you experiencing any odors</b>	No
Stop #21: Intersection of The Old Road and Hillcrest Parkway	
<b>Use map locator to enter lat/long for this observation point.</b>	The Old Rd & Hillcrest Pky, California 91384, USA (34.470033, -118.61671299999998)
<b>Record time at observation point</b>	1 Jun 2024 5:23 PM PDT
<b>Record Wind Speed (mph)</b>	4.6
<b>Record Wind Direction</b>	NE
<b>Have the weather conditions changed since last recorded?</b>	No
<b>Are you experiencing any odors</b>	No
Stop #22: Intersection of Hillcrest Parkway and Park Vista Drive at Castaic Elementary School	
<b>Use map locator to enter lat/long for this observation point.</b>	Hillcrest Parkway & Park Vista Drive
<b>Record time at observation point</b>	1 Jun 2024 5:23 PM PDT
<b>Record Wind Speed (mph)</b>	0

<b>Have the weather conditions changed since last recorded?</b>	No
<b>Are you experiencing any odors</b>	No
Stop #23: Intersection of Creekbed Road and Firebrand Drive	
<b>Use map locator to enter lat/long for this observation point.</b>	29796 Creekbed Rd, Castaic, CA 91384, USA (34.4575992, -118.61958519999999)
<b>Record time at observation point</b>	1 Jun 2024 5:37 PM PDT
<b>Record Wind Speed (mph)</b>	0
<b>Have the weather conditions changed since last recorded?</b>	No
<b>Are you experiencing any odors</b>	No
Stop #24: Intersection of The Old Road and Live Oak Road	
<b>Use map locator to enter lat/long for this observation point.</b>	27602 Hartford Ave, Castaic, CA 91384, USA (34.453196, -118.61702079999998)
<b>Record time at observation point</b>	1 Jun 2024 5:25 PM PDT
<b>Record Wind Speed (mph)</b>	3.3
<b>Record Wind Direction</b>	NE
<b>Have the weather conditions changed since last recorded?</b>	No
<b>Are you experiencing any odors</b>	No
Stop #25: Intersection of Live Oak Road and Hidden Trail Road	
<b>Use map locator to enter lat/long for this observation point.</b>	27662 Buckskin Dr, Castaic, CA 91384, USA (34.4501784, -118.6179979)
<b>Record time at observation point</b>	1 Jun 2024 5:26 PM PDT
<b>Record Wind Speed (mph)</b>	4.5
<b>Record Wind Direction</b>	NE
<b>Have the weather conditions changed since last recorded?</b>	No

<b>Are you experiencing any odors</b>	No
Stop #26: Intersection of Live Oak Elementary School at Saddleridge Way	
<b>Use map locator to enter lat/long for this observation point.</b>	27715 Saddleridge Way, Castaic, CA 91384, USA (34.4504368, -118.62019730000002)
<b>Record time at observation point</b>	1 Jun 2024 5:27 PM PDT
<b>Record Wind Speed (mph)</b>	5.1
<b>Record Wind Direction</b>	NE
<b>Have the weather conditions changed since last recorded?</b>	No
<b>Are you experiencing any odors</b>	No
Stop #27: Intersection of Rangewood Road and Buckskin Drive	
<b>Use map locator to enter lat/long for this observation point.</b>	29165 Saddleridge Way, Castaic, CA 91384, USA (34.4491454, -118.62033539999999)
<b>Record time at observation point</b>	1 Jun 2024 5:28 PM PDT
<b>Record Wind Speed (mph)</b>	1.1
<b>Record Wind Direction</b>	W
<b>Have the weather conditions changed since last recorded?</b>	No
<b>Are you experiencing any odors</b>	Yes
<b>Description of Odor</b>	Landfill Gas
<b>Intensity of Odor</b>	1 - Very light odor detected
<b>Are any corrective actions needed?</b>	No
Stop #28: Intersection of Quincy Street and Cambridge Avenue	
<b>Use map locator to enter lat/long for this observation point.</b>	27727 Quincy St, Castaic, CA 91384, USA (34.4531415, -118.61959999999999)
<b>Record time at observation point</b>	1 Jun 2024 5:30 PM PDT

<b>Record Wind Speed (mph)</b>	1.3
<b>Record Wind Direction</b>	E
<b>Have the weather conditions changed since last recorded?</b>	No
<b>Are you experiencing any odors</b>	No
Stop #29: Intersection of Hasley Canyon Road and Commerce Center Drive (Santa Clarita Valley International School & Playmakers Preschool)	
<b>Use map locator to enter lat/long for this observation point.</b>	28003 Hasley Canyon Rd, Castaic, CA 91384, USA (34.4511089, -118.62577510000001)
<b>Record time at observation point</b>	1 Jun 2024 5:31 PM PDT
<b>Record Wind Speed (mph)</b>	2.
<b>Record Wind Direction</b>	NE
<b>Have the weather conditions changed since last recorded?</b>	No
<b>Are you experiencing any odors</b>	No
Stop #30: Intersection of Commerce Center Drive and Witherspoon Parkway	
<b>Use map locator to enter lat/long for this observation point.</b>	Commerce Center Dr & Witherspoon Pky, California 91384, USA (34.445912, -118.626105)
<b>Record time at observation point</b>	1 Jun 2024 5:33 PM PDT
<b>Record Wind Speed (mph)</b>	1.3
<b>Record Wind Direction</b>	N
<b>Have the weather conditions changed since last recorded?</b>	No
<b>Are you experiencing any odors</b>	Yes
<b>Description of Odor</b>	Landfill Gas
<b>Intensity of Odor</b>	3 - Moderate Odor
<b>Are any corrective actions needed?</b>	No

Stop #31: Intersection of Franklin Parkway and driveway leading to the United States Postal Service

**Use map locator to enter lat/long for this observation point.**

28000 Franklin Pkwy, Valencia, CA  
91355, USA  
(34.4341191, -118.6283878)

**Record time at observation point**

1 Jun 2024 5:34 PM PDT

**Record Wind Speed (mph)**

8.3

**Record Wind Direction**

NE

**Have the weather conditions changed since last recorded?**

No

**Are you experiencing any odors**

No

Stop #32: Intersection of Henry Mayo Drive and Cambridge View Drive, leading into the Valencia Travel Village RV Resort

**Use map locator to enter lat/long for this observation point.**

27960 Henry Mayo Dr, Castaic, CA  
91384, USA  
(34.429600199999996,  
-118.6252076)

**Record time at observation point**

1 Jun 2024 5:36 PM PDT

**Record Wind Speed (mph)**

4.5

**Record Wind Direction**

W

**Have the weather conditions changed since last recorded?**

No

**Are you experiencing any odors**

No

Odor Compliance with Stipulated Order for Abatement

**At 3 or more stops have you recorded any Landfill Odor Intensity of 3 (3 - Moderate Odor) or higher?**

No

**Recorder Signature**



isaac dominguez  
1 Jun 2024 5:37 PM PDT

---

**Upon completion of this patrol, please check the box to trigger necessary notifications.**

# 4050 - Chiquita Odor Patrol Template

Complete

<b>Score</b>	3 / 3 (100%)	<b>Flagged items</b>	0	<b>Actions</b>	0
<b>Conducted on</b>	1 Jun 2024 8:30 AM PDT				
<b>Prepared by</b>	Chiquita Landfill				
<b>If the name of the person conducting the Patrol does not appear above, please enter it here:</b>	Adrian mendoza				
<b>What type of patrol is this?</b>	Regular Patrol				
<b>Weather Conditions at the time of patrol.</b>	Cloudy				
<b>Temperature at time of Patrol</b>	61°F Should be between -50°F to 125°F				
<b>I acknowledge that I have not visited the working face or other on-site areas where exposed trash or landfill odors such as, but not limited to landfill gas odors, refuse or refuse contaminated material odors, or landfill liquids/landfill leachate odors exist within four hours prior to conducting this odor surveillance.</b>	<input checked="" type="checkbox"/>				
<b>I acknowledge that I will assess each Patrol Stop while standing outside of the vehicle.</b>	<input checked="" type="checkbox"/>				

## Odor Patrol Stops

Stop #1: Chiquito Canyon Road and Driveway leading to the LA County Fire's Del Valle Regional Training Center

Use map locator to enter lat/long for this observation point.

28101 Chiquito Canyon Rd,  
Castaic, CA 91384, USA  
(34.432677, -118.659059)

Record time at observation point

1 Jun 2024 8:33 AM PDT

Record Wind Speed (mph)

1.6

Record Wind Direction

N

Have the weather conditions changed since start of patrol?

No

Are you experiencing any odors

No

Stop #2: Intersection of Chiquito Canyon Road and Lincoln Avenue

Use map locator to enter lat/long for this observation point.

Chiquito Canyon Rd & Lincoln Ave,  
California 91355, USA  
(34.437901, -118.658324)

Record time at observation point

1 Jun 2024 8:34 AM PDT

Record Wind Speed (mph)

1.8

Record Wind Direction

NE

Have the weather conditions changed since last recorded?

No

Are you experiencing any odors

No

Stop #3: Intersection of Lincoln Avenue and Jackson Street

Use map locator to enter lat/long for this observation point.

28543 Lincoln Ave, Castaic, CA  
91384, USA  
(34.4395774, -118.6561263)

Record time at observation point

1 Jun 2024 8:35 AM PDT

Record Wind Speed (mph)

2.9

Record Wind Direction

NE

Have the weather conditions changed since last recorded?

No



**Are you experiencing any odors**

No

Stop #4: Intersection of Buchanan Way and Chiquito Canyon Road

30015 Buchanan Way, Castaic, CA  
91384, USA  
(34.441992600000006,  
-118.65769859999999)

**Use map locator to enter lat/long for this observation point.**

**Record time at observation point**

1 Jun 2024 8:37 AM PDT

**Record Wind Speed (mph)**

0

**Have the weather conditions changed since last recorded?**

No

**Are you experiencing any odors**

No

Stop #5: Intersection of Lincoln Avenue and Harding Avenue

11629 Daleside Ave, Hawthorne,  
CA 90250, USA  
(34.443070999999996,  
-118.655496)

**Use map locator to enter lat/long for this observation point.**

**Record time at observation point**

1 Jun 2024 8:36 AM PDT

**Record Wind Speed (mph)**

1.3

**Record Wind Direction**

NE

**Have the weather conditions changed since last recorded?**

No

**Are you experiencing any odors**

No

Stop #6: Intersection of Chiquito Canyon Road and San Martinez Road

30006 San Martinez Rd, Val Verde,  
CA 91384, USA  
(34.444958299999996,  
-118.6580404)

**Use map locator to enter lat/long for this observation point.**

**Record time at observation point**

1 Jun 2024 8:38 AM PDT

**Record Wind Speed (mph)**

2

**Record Wind Direction**

N

**Have the weather conditions changed since last recorded?**

No

**Are you experiencing any odors**

No

Stop #7: Intersection of San Martinez Road and Morningside Drive

**Use map locator to enter lat/long for this observation point.**

(34.4463867, -118.6612102)

**Record time at observation point**

1 Jun 2024 8:39 AM PDT

**Record Wind Speed (mph)**

.4

**Record Wind Direction**

N

**Have the weather conditions changed since last recorded?**

No

**Are you experiencing any odors**

No

Stop #8: Intersection of Lexington Drive and Morningside Drive

**Use map locator to enter lat/long for this observation point.**

(34.4483101, -118.6607327)

**Record time at observation point**

1 Jun 2024 8:40 AM PDT

**Record Wind Speed (mph)**

3.6

**Record Wind Direction**

NE

**Have the weather conditions changed since last recorded?**

No

**Are you experiencing any odors**

No

Stop #9: Intersection of Val Verde Road and Trellis Road

**Use map locator to enter lat/long for this observation point.**

(34.4480447, -118.6629107)

**Record time at observation point**

1 Jun 2024 8:41 AM PDT

**Record Wind Speed (mph)**

.4

**Record Wind Direction**

S

**Have the weather conditions changed since last recorded?**

No

**Are you experiencing any odors**

No

Stop #10: Intersection of San Martinez Road and Euclid Ave.

**Use map locator to enter lat/long for this observation point.**

(34.4477624, -118.6659106)

Record time at observation point

1 Jun 2024 8:42 AM PDT

Record Wind Speed (mph)

3.1

Record Wind Direction

E

Have the weather conditions changed since last recorded?

No

Are you experiencing any odors

No

Stop #11: Intersection of San Martinez Road and Keningston Road

Use map locator to enter lat/long for this observation point.

(34.4486265219187,  
-118.67085300385952)

Record time at observation point

1 Jun 2024 8:43 AM PDT

Record Wind Speed (mph)

1

Record Wind Direction

E

Have the weather conditions changed since last recorded?

No

Are you experiencing any odors

No

Stop #12: Intersection of Hunstock Street and Windsor Road

Use map locator to enter lat/long for this observation point.

(34.4459735, -118.6494752)

Record time at observation point

1 Jun 2024 8:46 AM PDT

Record Wind Speed (mph)

.5

Record Wind Direction

NE

Have the weather conditions changed since last recorded?

No

Are you experiencing any odors

No

Stop #13: Intersection of Del Valle Road and Silver Street

Use map locator to enter lat/long for this observation point.

(34.4485728, -118.6553152)

Record time at observation point

1 Jun 2024 8:48 AM PDT

Record Wind Speed

3.1

Record Wind Direction

NE

<b>Have the weather conditions changed since last recorded?</b>	No
<b>Are you experiencing any odors</b>	No
Stop #14: Intersection of Del Valle Road and Hasley Canyon Road	
<b>Use map locator to enter lat/long for this observation point.</b>	Del Valle Rd & Hasley Canyon Rd, Hasley Canyon, CA 91384, USA (34.456818999999996, -118.64180300000001)
<b>Record time at observation point</b>	1 Jun 2024 8:50 AM PDT
<b>Record Wind Speed (mph)</b>	1.3
<b>Record Wind Direction</b>	NE
<b>Have the weather conditions changed since last recorded?</b>	No
<b>Are you experiencing any odors</b>	No
Stop #15: Intersection of Hasley Canyon Road and Gibraltar Lane	
<b>Use map locator to enter lat/long for this observation point.</b>	28579 Gibraltar Ln, Castaic, CA 91384, USA (34.4551702, -118.63360240000002)
<b>Record time at observation point</b>	1 Jun 2024 8:51 AM PDT
<b>Record Wind Speed (mph)</b>	.2
<b>Record Wind Direction</b>	N
<b>Have the weather conditions changed since last recorded?</b>	No
<b>Are you experiencing any odors</b>	No
Stop #16: Intersection of Gibraltar Lane and Alton Way	
<b>Use map locator to enter lat/long for this observation point.</b>	28340 Alton Way, Castaic, CA 91384, USA (34.4547069, -118.630257)
<b>Record time at observation point</b>	1 Jun 2024 8:52 AM PDT
<b>Record Wind Speed (mph)</b>	1.6
<b>Record Wind Direction</b>	N

<b>Have the weather conditions changed since last recorded?</b>	No
<b>Are you experiencing any odors</b>	No
Stop #17: Intersection of Castlebury Place and Picadilly Place	
<b>Use map locator to enter lat/long for this observation point.</b>	661 Your Home Away!, Castaic, CA 91384, USA (34.4536497, -118.62767199999998)
<b>Record time at observation point</b>	1 Jun 2024 8:53 AM PDT
<b>Record Wind Speed (mph)</b>	2.8
<b>Record Wind Direction</b>	N
<b>Have the weather conditions changed since last recorded?</b>	No
<b>Are you experiencing any odors</b>	No
Stop #18: Intersection of Gibraltar Lane and Springvale Lane	
<b>Use map locator to enter lat/long for this observation point.</b>	28223 Gibraltar Ln, Castaic, CA 91384, USA (34.4559041, -118.62877379999999)
<b>Record time at observation point</b>	1 Jun 2024 8:54 AM PDT
<b>Record Wind Speed (mph)</b>	2.6
<b>Record Wind Direction</b>	N
<b>Have the weather conditions changed since last recorded?</b>	No
<b>Are you experiencing any odors</b>	No
Stop #19: Intersection of Gibraltar Lane and Cambridge Avenue	
<b>Use map locator to enter lat/long for this observation point.</b>	28003 Gibraltar Ln, Castaic, CA 91384, USA (34.4583437, -118.62700379999998)
<b>Record time at observation point</b>	1 Jun 2024 8:55 AM PDT
<b>Record Wind Speed (mph)</b>	2
<b>Record Wind Direction</b>	E

<b>Have the weather conditions changed since last recorded?</b>	No
<b>Are you experiencing any odors</b>	No
Stop #20: Intersection of Cambridge Avenue and Hasley Canyon Road	
<b>Use map locator to enter lat/long for this observation point.</b>	29623 Cambridge Ave, Castaic, CA 91384, USA (34.4552766, -118.6221527)
<b>Record time at observation point</b>	1 Jun 2024 8:56 AM PDT
<b>Record Wind Speed (mph)</b>	2
<b>Record Wind Direction</b>	SE
<b>Have the weather conditions changed since last recorded?</b>	No
<b>Are you experiencing any odors</b>	No
Stop #21: Intersection of The Old Road and Hillcrest Parkway	
<b>Use map locator to enter lat/long for this observation point.</b>	Old Road & Hillcrest
<b>Record time at observation point</b>	1 Jun 2024 9:11 AM PDT
<b>Record Wind Speed (mph)</b>	0
<b>Have the weather conditions changed since last recorded?</b>	No
<b>Are you experiencing any odors</b>	No
Stop #22: Intersection of Hillcrest Parkway and Park Vista Drive at Castaic Elementary School	
<b>Use map locator to enter lat/long for this observation point.</b>	Castaic Elementary School
<b>Record time at observation point</b>	1 Jun 2024 9:11 AM PDT
<b>Record Wind Speed (mph)</b>	1.1
<b>Record Wind Direction</b>	N
<b>Have the weather conditions changed since last recorded?</b>	No
<b>Are you experiencing any odors</b>	No
Stop #23: Intersection of Creekbed Road and Firebrand Drive	

29796 Creekbed Rd, Castaic, CA  
91384, USA  
(34.4575992,  
-118.61958519999999)

**Use map locator to enter lat/long for this observation point.**

**Record time at observation point**

1 Jun 2024 8:57 AM PDT

**Record Wind Speed (mph)**

2

**Record Wind Direction**

NE

**Have the weather conditions changed since last recorded?**

No

**Are you experiencing any odors**

No

Stop #24: Intersection of The Old Road and Live Oak Road

27305 Live Oak Rd, Castaic, CA  
91384, USA  
(34.453432,  
-118.61653299999998)

**Use map locator to enter lat/long for this observation point.**

**Record time at observation point**

1 Jun 2024 9:01 AM PDT

**Record Wind Speed (mph)**

.2

**Record Wind Direction**

S

**Have the weather conditions changed since last recorded?**

No

**Are you experiencing any odors**

No

Stop #25: Intersection of Live Oak Road and Hidden Trail Road

27704 Buckskin Dr, Castaic, CA  
91384, USA  
(34.4498606, -118.6182516)

**Use map locator to enter lat/long for this observation point.**

**Record time at observation point**

1 Jun 2024 9:02 AM PDT

**Record Wind Speed (mph)**

2.5

**Record Wind Direction**

S

**Have the weather conditions changed since last recorded?**

No

**Are you experiencing any odors**

No

Stop #26: Intersection of Live Oak Elementary School at  
Saddleridge Way

Use map locator to enter lat/long for this observation point.

27710 Rangewood Rd, Castaic, CA  
91384, USA  
(34.450107599999996,  
-118.61922759999999)

Record time at observation point

1 Jun 2024 9:03 AM PDT

Record Wind Speed (mph)

.7

Record Wind Direction

N

Have the weather conditions changed since last recorded?

No

Are you experiencing any odors

No

Stop #27: Intersection of Rangewood Road and Buckskin Drive

Use map locator to enter lat/long for this observation point.

29203 Saddleridge Way, Castaic,  
CA 91384, USA  
(34.4492799,  
-118.62036769999999)

Record time at observation point

1 Jun 2024 9:04 AM PDT

Record Wind Speed (mph)

3.8

Record Wind Direction

N

Have the weather conditions changed since last recorded?

No

Are you experiencing any odors

No

Stop #28: Intersection of Quincy Street and Cambridge Avenue

Use map locator to enter lat/long for this observation point.

27803 Quincy St, Castaic, CA  
91384, USA  
(34.453016399999996,  
-118.62001029999998)

Record time at observation point

1 Jun 2024 9:05 AM PDT

Record Wind Speed (mph)

2.2

Record Wind Direction

N

Have the weather conditions changed since last recorded?

No

Are you experiencing any odors

No

Stop #29: Intersection of Hasley Canyon Road and Commerce  
Center Drive (Santa Clarita Valley International School &



Playmakers Preschool)

Use map locator to enter lat/long for this observation point.

27111 Hasley Canyon Rd, Castaic,  
CA 91384, USA  
(34.451172199999995,  
-118.62557819999999)

Record time at observation point

1 Jun 2024 9:06 AM PDT

Record Wind Speed (mph)

0

Have the weather conditions changed since last recorded?

No

Are you experiencing any odors

No

Stop #30: Intersection of Commerce Center Drive and  
Witherspoon Parkway

Use map locator to enter lat/long for this observation point.

Commerce Center Dr &  
Witherspoon Pky, California  
91384, USA  
(34.445912, -118.626105)

Record time at observation point

1 Jun 2024 9:07 AM PDT

Record Wind Speed (mph)

2

Record Wind Direction

S

Have the weather conditions changed since last recorded?

No

Are you experiencing any odors

No

Stop #31: Intersection of Franklin Parkway and driveway  
leading to the United States Postal Service

Use map locator to enter lat/long for this observation point.

27998 Franklin Pkwy, Valencia, CA  
91355, USA  
(34.434030799999995,  
-118.62835969999999)

Record time at observation point

1 Jun 2024 9:10 AM PDT

Record Wind Speed (mph)

2.7

Record Wind Direction

NE

Have the weather conditions changed since last recorded?

No

Are you experiencing any odors

No

Stop #32: Intersection of Henry Mayo Drive and Cambridge View Drive, leading into the Valencia Travel Village RV Resort

27948 CA-126, Castaic, CA 91384,  
USA  
(34.429735,  
-118.62497599999998)

**Use map locator to enter lat/long for this observation point.**

**Record time at observation point**

1 Jun 2024 9:10 AM PDT

**Record Wind Speed (mph)**

4.1

**Record Wind Direction**

E

**Have the weather conditions changed since last recorded?**

No

**Are you experiencing any odors**

No

Odor Compliance with Stipulated Order for Abatement

**At 3 or more stops have you recorded any Landfill Odor Intensity of 3 (3 - Moderate Odor) or higher?**

No

**Recorder Signature**



Adrian mendoza  
1 Jun 2024 9:10 AM PDT

---

**Upon completion of this patrol, please check the box to trigger necessary notifications.**

---



# 4050 - Chiquita Odor Patrol Template

Complete

<b>Score</b>	3 / 3 (100%)	<b>Flagged items</b>	3	<b>Actions</b>	0
<b>Conducted on</b>	2 Jun 2024 4:32 PM PDT				
<b>Prepared by</b>	Chiquita Landfill				
<b>If the name of the person conducting the Patrol does not appear above, please enter it here:</b>	Adrian & Isaac				
<b>What type of patrol is this?</b>	Regular Patrol				
<b>Weather Conditions at the time of patrol.</b>	Sunny				
<b>Temperature at time of Patrol</b>	75°F Should be between -50°F to 125°F				
<b>I acknowledge that I have not visited the working face or other on-site areas where exposed trash or landfill odors such as, but not limited to landfill gas odors, refuse or refuse contaminated material odors, or landfill liquids/landfill leachate odors exist within four hours prior to conducting this odor surveillance.</b>	<input checked="" type="checkbox"/>				
<b>I acknowledge that I will assess each Patrol Stop while standing outside of the vehicle.</b>	<input checked="" type="checkbox"/>				

**Flagged items**

3 flagged

Odor Patrol Stops / Stop #20: Intersection of Cambridge Avenue and Hasley Canyon Road

**Are you experiencing any odors**

Yes

Odor Patrol Stops / Stop #25: Intersection of Live Oak Road and Hidden Trail Road

**Are you experiencing any odors**

Yes

Odor Patrol Stops / Stop #30: Intersection of Commerce Center Drive and Witherspoon Parkway

**Are you experiencing any odors**

Yes

**Odor Patrol Stops**

3 flagged

Stop #1: Chiquito Canyon Road and Driveway leading to the LA County Fire's Del Valle Regional Training Center

**Use map locator to enter lat/long for this observation point.**28101 Chiquito Canyon Rd,  
Castaic, CA 91384, USA  
(34.4317609, -118.6589423)**Record time at observation point**

2 Jun 2024 4:35 PM PDT

**Record Wind Speed (mph)**

5.1

**Record Wind Direction**

S

**Have the weather conditions changed since start of patrol?**

No

**Are you experiencing any odors**

No

Stop #2: Intersection of Chiquito Canyon Road and Lincoln Avenue

**Use map locator to enter lat/long for this observation point.**28464 Chiquito Canyon Rd,  
Castaic, CA 91384, USA  
(34.438305899999996,  
-118.65799469999999)**Record time at observation point**

2 Jun 2024 4:36 PM PDT

**Record Wind Speed (mph)**

12.1

**Record Wind Direction**

N

**Have the weather conditions changed since last recorded?**

No

**Are you experiencing any odors**

No

Stop #3: Intersection of Lincoln Avenue and Jackson Street

**Use map locator to enter lat/long for this observation point.**28543 Lincoln Ave, Castaic, CA  
91384, USA  
(34.4395774, -118.6561263)**Record time at observation point**

2 Jun 2024 4:37 PM PDT

**Record Wind Speed (mph)**

2.5

**Record Wind Direction**

NE

**Have the weather conditions changed since last recorded?**

No

**Are you experiencing any odors**

No

Stop #4: Intersection of Buchanan Way and Chiquito Canyon Road

**Use map locator to enter lat/long for this observation point.**

30008 Buchanan Way, Castaic, CA  
91384, USA  
(34.4416496, -118.6576175)

**Record time at observation point**

2 Jun 2024 4:38 PM PDT

**Record Wind Speed (mph)**

1.1

**Record Wind Direction**

N

**Have the weather conditions changed since last recorded?**

No

**Are you experiencing any odors**

No

Stop #5: Intersection of Lincoln Avenue and Harding Avenue

**Use map locator to enter lat/long for this observation point.**

11629 Daleside Ave, Hawthorne,  
CA 90250, USA  
(34.443070999999996,  
-118.655496)

**Record time at observation point**

2 Jun 2024 4:38 PM PDT

**Record Wind Speed (mph)**

2.5

**Record Wind Direction**

SW

**Have the weather conditions changed since last recorded?**

No

**Are you experiencing any odors**

No

Stop #6: Intersection of Chiquito Canyon Road and San Martinez Road

**Use map locator to enter lat/long for this observation point.**

30006 San Martinez Rd, Val Verde,  
CA 91384, USA  
(34.444958299999996,  
-118.6580404)

**Record time at observation point**

2 Jun 2024 4:39 PM PDT

**Record Wind Speed (mph)**

1.3

**Record Wind Direction**

N

**Have the weather conditions changed since last recorded?**

No

**Are you experiencing any odors**

No

Stop #7: Intersection of San Martinez Road and Morningside Drive

**Use map locator to enter lat/long for this observation point.**

28922 Morningside Dr, Val Verde,  
CA 91384, USA  
(34.446678, -118.6609897)

**Record time at observation point**

2 Jun 2024 4:40 PM PDT

**Record Wind Speed (mph)**

2.7

**Record Wind Direction**

N

**Have the weather conditions changed since last recorded?**

No

**Are you experiencing any odors**

No

Stop #8: Intersection of Lexington Drive and Morningside Drive

**Use map locator to enter lat/long for this observation point.**

(34.4483555, -118.6607088)

**Record time at observation point**

2 Jun 2024 4:41 PM PDT

**Record Wind Speed (mph)**

2.9

**Record Wind Direction**

NE

**Have the weather conditions changed since last recorded?**

No

**Are you experiencing any odors**

No

Stop #9: Intersection of Val Verde Road and Trellis Road

**Use map locator to enter lat/long for this observation point.**

(34.4480576, -118.6630477)

**Record time at observation point**

2 Jun 2024 4:42 PM PDT

**Record Wind Speed (mph)**

.7

**Record Wind Direction**

S

**Have the weather conditions changed since last recorded?**

No

**Are you experiencing any odors**

No

Stop #10: Intersection of San Martinez Road and Euclid Ave.



**Use map locator to enter lat/long for this observation point.** (34.4477921, -118.665879)

**Record time at observation point** 2 Jun 2024 4:43 PM PDT

**Record Wind Speed (mph)** 5.8

**Record Wind Direction** E

**Have the weather conditions changed since last recorded?** No

**Are you experiencing any odors** No

Stop #11: Intersection of San Martinez Road and Keningston Road

**Use map locator to enter lat/long for this observation point.** (34.44839096062745, -118.67089826613665)

**Record time at observation point** 2 Jun 2024 4:45 PM PDT

**Record Wind Speed (mph)** 4.3

**Record Wind Direction** E

**Have the weather conditions changed since last recorded?** No

**Are you experiencing any odors** No

Stop #12: Intersection of Hunstock Street and Windsor Road

**Use map locator to enter lat/long for this observation point.** (34.4460436, -118.6494544)

**Record time at observation point** 2 Jun 2024 4:47 PM PDT

**Record Wind Speed (mph)** 0

**Have the weather conditions changed since last recorded?** No

**Are you experiencing any odors** No

Stop #13: Intersection of Del Valle Road and Silver Street

**Use map locator to enter lat/long for this observation point.** (34.4486106, -118.6552766)

**Record time at observation point** 2 Jun 2024 4:49 PM PDT

**Record Wind Speed** 7.1

**Record Wind Direction** NE

<b>Have the weather conditions changed since last recorded?</b>	No
<b>Are you experiencing any odors</b>	No
Stop #14: Intersection of Del Valle Road and Hasley Canyon Road	
<b>Use map locator to enter lat/long for this observation point.</b>	Del Valle Rd & Hasley Canyon Rd, Hasley Canyon, CA 91384, USA (34.456818999999996, -118.64180300000001)
<b>Record time at observation point</b>	2 Jun 2024 4:51 PM PDT
<b>Record Wind Speed (mph)</b>	4.2
<b>Record Wind Direction</b>	NE
<b>Have the weather conditions changed since last recorded?</b>	No
<b>Are you experiencing any odors</b>	No
Stop #15: Intersection of Hasley Canyon Road and Gibraltar Lane	
<b>Use map locator to enter lat/long for this observation point.</b>	28579 Gibraltar Ln, Castaic, CA 91384, USA (34.4551702, -118.63360240000002)
<b>Record time at observation point</b>	2 Jun 2024 4:53 PM PDT
<b>Record Wind Speed (mph)</b>	4.5
<b>Record Wind Direction</b>	N
<b>Have the weather conditions changed since last recorded?</b>	No
<b>Are you experiencing any odors</b>	No
Stop #16: Intersection of Gibraltar Lane and Alton Way	
<b>Use map locator to enter lat/long for this observation point.</b>	28340 Alton Way, Castaic, CA 91384, USA (34.4547069, -118.630257)
<b>Record time at observation point</b>	2 Jun 2024 4:54 PM PDT
<b>Record Wind Speed (mph)</b>	4.9
<b>Record Wind Direction</b>	E

<b>Have the weather conditions changed since last recorded?</b>	No
<b>Are you experiencing any odors</b>	No
Stop #17: Intersection of Castlebury Place and Picadilly Place	
<b>Use map locator to enter lat/long for this observation point.</b>	661 Your Home Away!, Castaic, CA 91384, USA (34.4536497, -118.62767199999998)
<b>Record time at observation point</b>	2 Jun 2024 4:55 PM PDT
<b>Record Wind Speed (mph)</b>	5.6
<b>Record Wind Direction</b>	N
<b>Have the weather conditions changed since last recorded?</b>	No
<b>Are you experiencing any odors</b>	No
Stop #18: Intersection of Gibraltar Lane and Springvale Lane	
<b>Use map locator to enter lat/long for this observation point.</b>	28257 Springvale Ln, Castaic, CA 91384, USA (34.4558953, -118.62825909999998)
<b>Record time at observation point</b>	2 Jun 2024 4:56 PM PDT
<b>Record Wind Speed (mph)</b>	4.7
<b>Record Wind Direction</b>	NE
<b>Have the weather conditions changed since last recorded?</b>	No
<b>Are you experiencing any odors</b>	No
Stop #19: Intersection of Gibraltar Lane and Cambridge Avenue	
<b>Use map locator to enter lat/long for this observation point.</b>	28003 Gibraltar Ln, Castaic, CA 91384, USA (34.4583437, -118.62700379999998)
<b>Record time at observation point</b>	2 Jun 2024 4:57 PM PDT
<b>Record Wind Speed (mph)</b>	4.9
<b>Record Wind Direction</b>	NE

<b>Have the weather conditions changed since last recorded?</b>	No
<b>Are you experiencing any odors</b>	No
Stop #20: Intersection of Cambridge Avenue and Hasley Canyon Road	1 flagged
<b>Use map locator to enter lat/long for this observation point.</b>	9701 Creekbed Rd, Castaic, CA 91384, USA (34.4555301, -118.6218167)
<b>Record time at observation point</b>	2 Jun 2024 4:58 PM PDT
<b>Record Wind Speed (mph)</b>	3.8
<b>Record Wind Direction</b>	SE
<b>Have the weather conditions changed since last recorded?</b>	No
<b>Are you experiencing any odors</b>	Yes
<b>Description of Odor</b>	Landfill Gas
Reaction	
<b>Intensity of Odor</b>	1 - Very light odor detected
<b>Are any corrective actions needed?</b>	No
Stop #21: Intersection of The Old Road and Hillcrest Parkway	
<b>Use map locator to enter lat/long for this observation point.</b>	Old Road And Hillcrest Parkway
<b>Record time at observation point</b>	2 Jun 2024 5:13 PM PDT
<b>Record Wind Speed (mph)</b>	5.5
<b>Record Wind Direction</b>	N
<b>Have the weather conditions changed since last recorded?</b>	No
<b>Are you experiencing any odors</b>	No
Stop #22: Intersection of Hillcrest Parkway and Park Vista Drive at Castaic Elementary School	
<b>Use map locator to enter lat/long for this observation point.</b>	Castaic Elementary School
<b>Record time at observation point</b>	2 Jun 2024 5:14 PM PDT

**Record Wind Speed (mph)** 0

**Have the weather conditions changed since last recorded?** No

**Are you experiencing any odors** No

Stop #23: Intersection of Creekbed Road and Firebrand Drive

**Use map locator to enter lat/long for this observation point.** 29796 Creekbed Rd, Castaic, CA  
91384, USA  
(34.4575992,  
-118.61958519999999)

**Record time at observation point** 2 Jun 2024 5:00 PM PDT

**Record Wind Speed (mph)** 0

**Have the weather conditions changed since last recorded?** No

**Are you experiencing any odors** No

Stop #24: Intersection of The Old Road and Live Oak Road

**Use map locator to enter lat/long for this observation point.** 27602 Hartford Ave, Castaic, CA  
91384, USA  
(34.453196,  
-118.61702079999998)

**Record time at observation point** 2 Jun 2024 5:02 PM PDT

**Record Wind Speed (mph)** 1.3

**Record Wind Direction** S

**Have the weather conditions changed since last recorded?** No

**Are you experiencing any odors** No

Stop #25: Intersection of Live Oak Road and Hidden Trail Road 1 flagged

**Use map locator to enter lat/long for this observation point.** 27662 Buckskin Dr, Castaic, CA  
91384, USA  
(34.4501784, -118.6179979)

**Record time at observation point** 2 Jun 2024 5:03 PM PDT

**Record Wind Speed (mph)** 4.9

**Record Wind Direction** SW

<b>Have the weather conditions changed since last recorded?</b>	No
<b>Are you experiencing any odors</b>	Yes
<b>Description of Odor</b>	Landfill Gas
Reaction	
<b>Intensity of Odor</b>	2 - Light odor detected
<b>Are any corrective actions needed?</b>	No
Stop #26: Intersection of Live Oak Elementary School at Saddleridge Way	
<b>Use map locator to enter lat/long for this observation point.</b>	27710 Rangewood Rd, Castaic, CA 91384, USA (34.450107599999996, -118.61922759999999)
<b>Record time at observation point</b>	2 Jun 2024 5:04 PM PDT
<b>Record Wind Speed (mph)</b>	4
<b>Record Wind Direction</b>	SW
<b>Have the weather conditions changed since last recorded?</b>	No
<b>Are you experiencing any odors</b>	No
Stop #27: Intersection of Rangewood Road and Buckskin Drive	
<b>Use map locator to enter lat/long for this observation point.</b>	29165 Saddleridge Way, Castaic, CA 91384, USA (34.4491454, -118.62033539999999)
<b>Record time at observation point</b>	2 Jun 2024 5:05 PM PDT
<b>Record Wind Speed (mph)</b>	1.8
<b>Record Wind Direction</b>	S
<b>Have the weather conditions changed since last recorded?</b>	No
<b>Are you experiencing any odors</b>	No
Stop #28: Intersection of Quincy Street and Cambridge Avenue	
<b>Use map locator to enter lat/long for this observation point.</b>	27803 Quincy St, Castaic, CA 91384, USA

(34.453016399999996,  
-118.62001029999998)

<b>Record time at observation point</b>	2 Jun 2024 5:06 PM PDT
<b>Record Wind Speed (mph)</b>	5.1
<b>Record Wind Direction</b>	S
<b>Have the weather conditions changed since last recorded?</b>	No
<b>Are you experiencing any odors</b>	No
Stop #29: Intersection of Hasley Canyon Road and Commerce Center Drive (Santa Clarita Valley International School & Playmakers Preschool)	
<b>Use map locator to enter lat/long for this observation point.</b>	27115 Hasley Canyon Rd, Castaic, CA 91384, USA (34.451198399999996, -118.62556060000001)

<b>Record time at observation point</b>	2 Jun 2024 5:08 PM PDT
<b>Record Wind Speed (mph)</b>	.9
<b>Record Wind Direction</b>	N
<b>Have the weather conditions changed since last recorded?</b>	No
<b>Are you experiencing any odors</b>	No
Stop #30: Intersection of Commerce Center Drive and Witherspoon Parkway	
<b>Use map locator to enter lat/long for this observation point.</b>	Commerce Center Dr & Witherspoon Pky, California 91384, USA (34.445912, -118.626105)

<b>Record time at observation point</b>	2 Jun 2024 5:10 PM PDT
<b>Record Wind Speed (mph)</b>	.9
<b>Record Wind Direction</b>	S
<b>Have the weather conditions changed since last recorded?</b>	No
<b>Are you experiencing any odors</b>	Yes
<b>Description of Odor</b>	Landfill Gas

Reaction

**Intensity of Odor**

2 - Light odor detected

**Are any corrective actions needed?**

No

Stop #31: Intersection of Franklin Parkway and driveway leading to the United States Postal Service

**Use map locator to enter lat/long for this observation point.**

27998 Franklin Pkwy, Valencia, CA  
91355, USA  
(34.434030799999995,  
-118.62835969999999)

**Record time at observation point**

2 Jun 2024 5:12 PM PDT

**Record Wind Speed (mph)**

2.9

**Record Wind Direction**

NE

**Have the weather conditions changed since last recorded?**

No

**Are you experiencing any odors**

No

Stop #32: Intersection of Henry Mayo Drive and Cambridge View Drive, leading into the Valencia Travel Village RV Resort

**Use map locator to enter lat/long for this observation point.**

27944 CA-126, Castaic, CA 91384,  
USA  
(34.429763699999995,  
-118.6249313)

**Record time at observation point**

2 Jun 2024 5:14 PM PDT

**Record Wind Speed (mph)**

.6

**Record Wind Direction**

E

**Have the weather conditions changed since last recorded?**

No

**Are you experiencing any odors**

No

Odor Compliance with Stipulated Order for Abatement

**At 3 or more stops have you recorded any Landfill Odor Intensity of 3 (3 - Moderate Odor) or higher?**

No



**Recorder Signature**



Adrian mendoza  
2 Jun 2024 5:13 PM PDT

---

**Upon completion of this patrol, please check the box to trigger necessary notifications.**

---



# 4050 - Chiquita Odor Patrol Template

Complete

Score	3 / 3 (100%)	Flagged items	14	Actions	0
-------	--------------	---------------	----	---------	---

Conducted on

3 Jun 2024 7:00 AM PDT

Prepared by

Julian Jenkins

If the name of the person conducting the Patrol does not appear above, please enter it here:

What type of patrol is this?

Regular Patrol

Weather Conditions at the time of patrol.

Partly Cloudy

Temperature at time of Patrol

61°F  
Should be between -50°F to 125°F

I acknowledge that I have not visited the working face or other on-site areas where exposed trash or landfill odors such as, but not limited to landfill gas odors, refuse or refuse contaminated material odors, or landfill liquids/landfill leachate odors exist within four hours prior to conducting this odor surveillance.



I acknowledge that I will assess each Patrol Stop while standing outside of the vehicle.



**Flagged items**

14 flagged

Odor Patrol Stops / Stop #4: Intersection of Buchanan Way and Chiquito Canyon Road

**Are you experiencing any odors**

Yes

Odor Patrol Stops / Stop #6: Intersection of Chiquito Canyon Road and San Martinez Road

**Are you experiencing any odors**

Yes

Odor Patrol Stops / Stop #8: Intersection of Lexington Drive and Morningside Drive

**Are you experiencing any odors**

Yes

Odor Patrol Stops / Stop #9: Intersection of Val Verde Road and Trellis Road

**Are you experiencing any odors**

Yes

Odor Patrol Stops / Stop #15: Intersection of Hasley Canyon Road and Gibraltar Lane

**Are you experiencing any odors**

Yes

Odor Patrol Stops / Stop #16: Intersection of Gibraltar Lane and Alton Way

**Are you experiencing any odors**

Yes

Odor Patrol Stops / Stop #16: Intersection of Gibraltar Lane and Alton Way

**Intensity of Odor**

4 -Strong Odor

Odor Patrol Stops / Stop #18: Intersection of Gibraltar Lane and Springvale Lane

**Are you experiencing any odors**

Yes

Odor Patrol Stops / Stop #18: Intersection of Gibraltar Lane and Springvale Lane

**Intensity of Odor**

3 - Moderate Odor

Odor Patrol Stops / Stop #19: Intersection of Gibraltar Lane and Cambridge Avenue

**Are you experiencing any odors**

Yes

Odor Patrol Stops / Stop #21: Intersection of The Old Road and Hillcrest Parkway

**Are you experiencing any odors**

Yes

Odor Patrol Stops / Stop #25: Intersection of Live Oak Road and Hidden Trail Road

**Are you experiencing any odors**

Yes

Odor Patrol Stops / Stop #26: Intersection of Live Oak Elementary School at Saddleridge Way

**Are you experiencing any odors**

Yes

Odor Patrol Stops / Stop #32: Intersection of Henry Mayo Drive and Cambridge View Drive, leading into the Valencia Travel Village RV Resort

**Are you experiencing any odors**

Yes

**Odor Patrol Stops**

14 flagged

Stop #1: Chiquito Canyon Road and Driveway leading to the LA County Fire's Del Valle Regional Training Center

**Use map locator to enter lat/long for this observation point.**

28101 Chiquito Canyon Rd,  
Castaic, CA 91384, USA  
(34.4317609, -118.6589423)

**Record time at observation point**

3 Jun 2024 8:49 AM PDT

**Record Wind Speed (mph)**

2.2

**Record Wind Direction**

SE

**Have the weather conditions changed since start of patrol?**

No

**Are you experiencing any odors**

No

Stop #2: Intersection of Chiquito Canyon Road and Lincoln Avenue

**Use map locator to enter lat/long for this observation point.**

Chiquito Canyon Rd & Lincoln Ave,  
California 91355, USA  
(34.437901, -118.658324)

**Record time at observation point**

3 Jun 2024 8:46 AM PDT

**Record Wind Speed (mph)**

5.6

**Record Wind Direction**

S

**Have the weather conditions changed since last recorded?**

No

**Are you experiencing any odors**

No

Stop #3: Intersection of Lincoln Avenue and Jackson Street

**Use map locator to enter lat/long for this observation point.**

28611 Lincoln Ave, Val Verde, CA  
91384, USA  
(34.4398361, -118.656019)

**Record time at observation point**

3 Jun 2024 8:44 AM PDT

**Record Wind Speed (mph)**

1.3

**Record Wind Direction**

S

**Have the weather conditions changed since last recorded?**

No

<b>Are you experiencing any odors</b>	No
Stop #4: Intersection of Buchanan Way and Chiquito Canyon Road	1 flagged
<b>Use map locator to enter lat/long for this observation point.</b>	28703 Chiquito Canyon Rd, Castaic, CA 91384, USA (34.441859799999996, -118.6573111)
<b>Record time at observation point</b>	3 Jun 2024 8:40 AM PDT
<b>Record Wind Speed (mph)</b>	2.7
<b>Record Wind Direction</b>	S
<b>Have the weather conditions changed since last recorded?</b>	No
<b>Are you experiencing any odors</b>	Yes
<b>Description of Odor</b>	Other
<b>Describe "Other" Odor</b>	Food and earthy, grassy odor
<b>Intensity of Odor</b>	1 - Very light odor detected
<b>Are any corrective actions needed?</b>	No
Stop #5: Intersection of Lincoln Avenue and Harding Avenue	
<b>Use map locator to enter lat/long for this observation point.</b>	28732 Lincoln Ave, Santa Clarita, CA 91384, USA (34.4426567, -118.65549200000001)
<b>Record time at observation point</b>	3 Jun 2024 8:42 AM PDT
<b>Record Wind Speed (mph)</b>	4.5
<b>Record Wind Direction</b>	S
<b>Have the weather conditions changed since last recorded?</b>	No
<b>Are you experiencing any odors</b>	No
Stop #6: Intersection of Chiquito Canyon Road and San Martinez Road	1 flagged
<b>Use map locator to enter lat/long for this observation point.</b>	30010 San Martinez Rd, Castaic, CA 91384, USA (34.4449994, -118.6582312)

<b>Record time at observation point</b>	3 Jun 2024 8:37 AM PDT
<b>Record Wind Speed (mph)</b>	3.6
<b>Record Wind Direction</b>	SE
<b>Have the weather conditions changed since last recorded?</b>	No
<b>Are you experiencing any odors</b>	Yes
<b>Description of Odor</b>	Other
<b>Describe "Other" Odor</b>	Pungent tree blossoms
<b>Intensity of Odor</b>	2 - Light odor detected
<b>Are any corrective actions needed?</b>	No
Stop #7: Intersection of San Martinez Road and Morningside Drive	
<b>Use map locator to enter lat/long for this observation point.</b>	30139 San Martinez Rd, Castaic, CA 91384, USA (34.44624, -118.66109490000001)

<b>Record time at observation point</b>	3 Jun 2024 8:35 AM PDT
<b>Record Wind Speed (mph)</b>	2.0
<b>Record Wind Direction</b>	W
<b>Have the weather conditions changed since last recorded?</b>	No
<b>Are you experiencing any odors</b>	No
Stop #8: Intersection of Lexington Drive and Morningside Drive	
<b>Use map locator to enter lat/long for this observation point.</b>	30135 Lexington Dr, Castaic, CA 91384, USA (34.448532799999995, -118.6608899)

<b>Record time at observation point</b>	3 Jun 2024 8:33 AM PDT
<b>Record Wind Speed (mph)</b>	1.3
<b>Record Wind Direction</b>	NE
<b>Have the weather conditions changed since last recorded?</b>	No

Are you experiencing any odors	Yes
Description of Odor	Other
Describe "Other" Odor	Rotting vegetation
Intensity of Odor	1 - Very light odor detected
Are any corrective actions needed?	No
Stop #9: Intersection of Val Verde Road and Trellis Road	1 flagged
Use map locator to enter lat/long for this observation point.	(34.448096, -118.6628347)
Record time at observation point	3 Jun 2024 8:30 AM PDT
Record Wind Speed (mph)	0.2
Record Wind Direction	S
Have the weather conditions changed since last recorded?	No
Are you experiencing any odors	Yes
Description of Odor	Other
Describe "Other" odor	Urine
Intensity of Odor	1 - Very light odor detected
Are any corrective actions needed?	No
Stop #10: Intersection of San Martinez Road and Euclid Ave.	
Use map locator to enter lat/long for this observation point.	(34.4477091, -118.6659892)
Record time at observation point	3 Jun 2024 8:28 AM PDT
Record Wind Speed (mph)	0
Have the weather conditions changed since last recorded?	No
Are you experiencing any odors	No
Stop #11: Intersection of San Martinez Road and Keningston Road	
Use map locator to enter lat/long for this observation point.	1847 W 78th St, Los Angeles, CA

90047, USA  
(34.448285,  
-118.67143199999998)

**Record time at observation point**

3 Jun 2024 8:25 AM PDT

**Record Wind Speed (mph)**

4.5

**Record Wind Direction**

NW

**Have the weather conditions changed since last recorded?**

No

**Are you experiencing any odors**

No

Stop #12: Intersection of Hunstock Street and Windsor Road

**Use map locator to enter lat/long for this observation point.**

29502 Cromwell Ave, Castaic, CA  
91384, USA  
(34.4460891, -118.6496094)

**Record time at observation point**

3 Jun 2024 8:17 AM PDT

**Record Wind Speed (mph)**

2.0

**Record Wind Direction**

NW

**Have the weather conditions changed since last recorded?**

No

**Are you experiencing any odors**

No

Stop #13: Intersection of Del Valle Road and Silver Street

**Use map locator to enter lat/long for this observation point.**

29098 Del Valle Rd Suite E, Val  
Verde, CA 91384, USA  
(34.4484511,  
-118.65538769999999)

**Record time at observation point**

3 Jun 2024 8:13 AM PDT

**Record Wind Speed**

3.6

**Record Wind Direction**

W

**Have the weather conditions changed since last recorded?**

No

**Are you experiencing any odors**

No

Stop #14: Intersection of Del Valle Road and Hasley Canyon  
Road



Use map locator to enter lat/long for this observation point.

Del Valle Rd & Hasley Canyon Rd,  
Hasley Canyon, CA 91384, USA  
(34.456818999999996,  
-118.64180300000001)

Record time at observation point

3 Jun 2024 8:08 AM PDT

Record Wind Speed (mph)

3.3

Record Wind Direction

W

Have the weather conditions changed since last recorded?

No

Are you experiencing any odors

No

Stop #15: Intersection of Hasley Canyon Road and Gibraltar Lane

1 flagged

Use map locator to enter lat/long for this observation point.

28579 Gibraltar Ln, Castaic, CA  
91384, USA  
(34.4551702,  
-118.63360240000002)

Record time at observation point

3 Jun 2024 8:06 AM PDT

Record Wind Speed (mph)

3.3

Record Wind Direction

W

Have the weather conditions changed since last recorded?

No

Are you experiencing any odors

Yes

Description of Odor

Landfill Gas

Intensity of Odor

1 - Very light odor detected

Are any corrective actions needed?

Stop #16: Intersection of Gibraltar Lane and Alton Way

2 flagged

Use map locator to enter lat/long for this observation point.

28341 Alton Way, Castaic, CA  
91384, USA  
(34.454855099999996,  
-118.6297051)

Record time at observation point

3 Jun 2024 8:04 AM PDT

Record Wind Speed (mph)

2.2

Record Wind Direction

S

Have the weather conditions changed since last recorded?	No
Are you experiencing any odors	Yes
Description of Odor	Landfill Gas
Intensity of Odor	4 -Strong Odor

Are any corrective actions needed?

Stop #17: Intersection of Castlebury Place and Picadilly Place

Use map locator to enter lat/long for this observation point. 28203 Picadilly Pl, Castaic, CA  
91384, USA  
(34.4539706,  
-118.62780079999999)

Record time at observation point 3 Jun 2024 8:02 AM PDT

Record Wind Speed (mph) 4.9

Record Wind Direction S

Have the weather conditions changed since last recorded? No

Are you experiencing any odors No

Stop #18: Intersection of Gibraltar Lane and Springvale Lane 2 flagged

Use map locator to enter lat/long for this observation point. 28250 Springvale Ln, Castaic, CA  
91384, USA  
(34.4554756,  
-118.62837060000001)

Record time at observation point 3 Jun 2024 7:59 AM PDT

Record Wind Speed (mph) 1.3

Record Wind Direction SE

Have the weather conditions changed since last recorded? No

Are you experiencing any odors Yes

Description of Odor Landfill Gas

Intensity of Odor 3 - Moderate Odor

Are any corrective actions needed?

Stop #19: Intersection of Gibraltar Lane and Cambridge Avenue

1 flagged

Use map locator to enter lat/long for this observation point.

28003 Gibraltar Ln, Castaic, CA  
91384, USA  
(34.4583437,  
-118.62700379999998)

Record time at observation point

3 Jun 2024 7:56 AM PDT

Record Wind Speed (mph)

1.6

Record Wind Direction

SE

Have the weather conditions changed since last recorded?

No

Are you experiencing any odors

Yes

Description of Odor

Landfill Gas

Intensity of Odor

2 - Light odor detected

Are any corrective actions needed?

Stop #20: Intersection of Cambridge Avenue and Hasley Canyon Road

Use map locator to enter lat/long for this observation point.

29619 Newport Pl, Castaic, CA  
91384, USA  
(34.454423399999996,  
-118.621408)

Record time at observation point

3 Jun 2024 7:33 AM PDT

Record Wind Speed (mph)

0.7

Record Wind Direction

W

Have the weather conditions changed since last recorded?

No

Are you experiencing any odors

No

Stop #21: Intersection of The Old Road and Hillcrest Parkway

1 flagged

Use map locator to enter lat/long for this observation point.

The Old Rd & Hillcrest Pky,  
California 91384, USA  
(34.470033,  
-118.61671299999998)

Record time at observation point

3 Jun 2024 7:12 AM PDT

Record Wind Speed (mph)

0.2

Record Wind Direction	NW
Have the weather conditions changed since last recorded?	No
Are you experiencing any odors	Yes
Description of Odor	Other
Describe "Other" Odor	Lawn fertilizer and skunk
Intensity of Odor	2 - Light odor detected
Are any corrective actions needed?	No
Stop #22: Intersection of Hillcrest Parkway and Park Vista Drive at Castaic Elementary School	
Use map locator to enter lat/long for this observation point.	28332 Foothill Rd, Castaic, CA 91384, USA (34.471634099999996, -118.62992239999998)
Record time at observation point	3 Jun 2024 7:08 AM PDT
Record Wind Speed (mph)	2.0
Record Wind Direction	E
Have the weather conditions changed since last recorded?	No
Are you experiencing any odors	No
Stop #23: Intersection of Creekbed Road and Firebrand Drive	
Use map locator to enter lat/long for this observation point.	27659 Firebrand Dr, Castaic, CA 91384, USA (34.4580992, -118.61951119999999)
Record time at observation point	3 Jun 2024 7:53 AM PDT
Record Wind Speed (mph)	0.9
Record Wind Direction	NW
Have the weather conditions changed since last recorded?	No
Are you experiencing any odors	No
Stop #24: Intersection of The Old Road and Live Oak Road	

Use map locator to enter lat/long for this observation point.

29487 The Old Rd, Castaic, CA  
91384, USA  
(34.4528639,  
-118.61626170000001)

Record time at observation point

3 Jun 2024 7:48 AM PDT

Record Wind Speed (mph)

0.7

Record Wind Direction

S

Have the weather conditions changed since last recorded?

No

Are you experiencing any odors

No

Stop #25: Intersection of Live Oak Road and Hidden Trail Road

1 flagged

Use map locator to enter lat/long for this observation point.

27662 Buckskin Dr, Castaic, CA  
91384, USA  
(34.4501784, -118.6179979)

Record time at observation point

3 Jun 2024 7:46 AM PDT

Record Wind Speed (mph)

1.8

Record Wind Direction

SW

Have the weather conditions changed since last recorded?

No

Are you experiencing any odors

Yes

Description of Odor

Other

Describe "Other" Odor

Sewage and asphalt

Intensity of Odor

1 - Very light odor detected

Are any corrective actions needed?

No

Stop #26: Intersection of Live Oak Elementary School at  
Saddleridge Way

1 flagged

Use map locator to enter lat/long for this observation point.

27720 Saddleridge Way, Castaic,  
CA 91384, USA  
(34.4498617, -118.6194399)

Record time at observation point

3 Jun 2024 7:43 AM PDT

Record Wind Speed (mph)

0.7

Record Wind Direction	SW
Have the weather conditions changed since last recorded?	No
Are you experiencing any odors	Yes
Description of Odor	Other
Describe "Other" Odor	Sewage and lawn fertilizer
Intensity of Odor	2 - Light odor detected
Are any corrective actions needed?	No
Stop #27: Intersection of Rangewood Road and Buckskin Drive	
Use map locator to enter lat/long for this observation point.	29165 Saddleridge Way, Castaic, CA 91384, USA (34.4491454, -118.62033539999999)
Record time at observation point	3 Jun 2024 7:41 AM PDT
Record Wind Speed (mph)	4.0
Record Wind Direction	S
Have the weather conditions changed since last recorded?	No
Are you experiencing any odors	No
Stop #28: Intersection of Quincy Street and Cambridge Avenue	
Use map locator to enter lat/long for this observation point.	27803 Quincy St, Castaic, CA 91384, USA (34.453016399999996, -118.62001029999998)
Record time at observation point	3 Jun 2024 7:38 AM PDT
Record Wind Speed (mph)	0.4
Record Wind Direction	W
Have the weather conditions changed since last recorded?	No
Are you experiencing any odors	No
Stop #29: Intersection of Hasley Canyon Road and Commerce Center Drive (Santa Clarita Valley International School &	

Playmakers Preschool)

**Use map locator to enter lat/long for this observation point.**

28050 Hasley Canyon Rd, Castaic,  
CA 91384, USA  
(34.4509472, -118.6247111)

**Record time at observation point**

3 Jun 2024 7:31 AM PDT

**Record Wind Speed (mph)**

0

**Have the weather conditions changed since last recorded?**

No

**Are you experiencing any odors**

No

Stop #30: Intersection of Commerce Center Drive and  
Witherspoon Parkway

**Use map locator to enter lat/long for this observation point.**

Commerce Center Dr &  
Witherspoon Pky, California  
91355, USA  
(34.445074999999996,  
-118.62639800000001)

**Record time at observation point**

3 Jun 2024 7:29 AM PDT

**Record Wind Speed (mph)**

2.0

**Record Wind Direction**

SE

**Have the weather conditions changed since last recorded?**

No

**Are you experiencing any odors**

No

Stop #31: Intersection of Franklin Parkway and driveway  
leading to the United States Postal Service

**Use map locator to enter lat/long for this observation point.**

28000 Franklin Pkwy, Valencia, CA  
91355, USA  
(34.4342789, -118.6280094)

**Record time at observation point**

3 Jun 2024 7:26 AM PDT

**Record Wind Speed (mph)**

2.0

**Record Wind Direction**

SW

**Have the weather conditions changed since last recorded?**

No

**Are you experiencing any odors**

No

Stop #32: Intersection of Henry Mayo Drive and Cambridge

1 flagged

View Drive, leading into the Valencia Travel Village RV Resort

**Use map locator to enter lat/long for this observation point.**

27944 CA-126, Castaic, CA 91384,  
USA  
(34.429763699999995,  
-118.6249313)

**Record time at observation point**

3 Jun 2024 7:21 AM PDT

**Record Wind Speed (mph)**

2.2

**Record Wind Direction**

NW

**Have the weather conditions changed since last recorded?**

No

**Are you experiencing any odors**

Yes

**Description of Odor**

Landfill Gas

Landfill Waste/Trash

**Intensity of Odor**

2 - Light odor detected

**Are any corrective actions needed?**

Odor Compliance with Stipulated Order for Abatement

**At 3 or more stops have you recorded any Landfill Odor Intensity of 3 (3 - Moderate Odor) or higher?**

No



**Recorder Signature**



Julian Jenkins  
3 Jun 2024 8:50 AM PDT

---

**Upon completion of this patrol, please check the box to trigger necessary notifications.**

# 4050 - Chiquita Odor Patrol Template

Complete

<b>Score</b>	3 / 3 (100%)	<b>Flagged items</b>	2	<b>Actions</b>	0
<b>Conducted on</b>	4 Jun 2024 4:42 PM PDT				
<b>Prepared by</b>	Chiquita Landfill				
<b>If the name of the person conducting the Patrol does not appear above, please enter it here:</b>	Adrian and Isaac				
<b>What type of patrol is this?</b>	Regular Patrol				
<b>Weather Conditions at the time of patrol.</b>	Sunny				
<b>Temperature at time of Patrol</b>	84°F Should be between -50°F to 125°F				
<b>I acknowledge that I have not visited the working face or other on-site areas where exposed trash or landfill odors such as, but not limited to landfill gas odors, refuse or refuse contaminated material odors, or landfill liquids/landfill leachate odors exist within four hours prior to conducting this odor surveillance.</b>	<input checked="" type="checkbox"/>				
<b>I acknowledge that I will assess each Patrol Stop while standing outside of the vehicle.</b>	<input checked="" type="checkbox"/>				

**Flagged items**

2 flagged

Odor Patrol Stops / Stop #30: Intersection of Commerce Center Drive and Witherspoon Parkway

**Are you experiencing any odors**

Yes

Odor Patrol Stops / Stop #30: Intersection of Commerce Center Drive and Witherspoon Parkway

**Intensity of Odor**

3 - Moderate Odor

**Odor Patrol Stops**

2 flagged

Stop #1: Chiquito Canyon Road and Driveway leading to the LA County Fire's Del Valle Regional Training Center

**Use map locator to enter lat/long for this observation point.**28101 Chiquito Canyon Rd,  
Castaic, CA 91384, USA  
(34.4327459, -118.6590624)**Record time at observation point**

4 Jun 2024 4:46 PM PDT

**Record Wind Speed (mph)**

2.5

**Record Wind Direction**

S

**Have the weather conditions changed since start of patrol?**

No

**Are you experiencing any odors**

No

Stop #2: Intersection of Chiquito Canyon Road and Lincoln Avenue

**Use map locator to enter lat/long for this observation point.**Chiquito Canyon Rd & Lincoln Ave,  
California 91355, USA  
(34.437901, -118.658324)**Record time at observation point**

4 Jun 2024 4:47 PM PDT

**Record Wind Speed (mph)**

8.9

**Record Wind Direction**

NE

**Have the weather conditions changed since last recorded?**

No

**Are you experiencing any odors**

No

Stop #3: Intersection of Lincoln Avenue and Jackson Street

**Use map locator to enter lat/long for this observation point.**28543 Lincoln Ave, Castaic, CA  
91384, USA  
(34.4395774, -118.6561263)**Record time at observation point**

4 Jun 2024 4:48 PM PDT

**Record Wind Speed (mph)**

4.5

**Record Wind Direction**

NE

**Have the weather conditions changed since last recorded?**

No

<b>Are you experiencing any odors</b>	No
Stop #4: Intersection of Buchanan Way and Chiquito Canyon Road	
<b>Use map locator to enter lat/long for this observation point.</b>	30014 Buchanan Way, Santa Clarita, CA 91384, USA (34.4416746, -118.65778059999998)
<b>Record time at observation point</b>	4 Jun 2024 4:49 PM PDT
<b>Record Wind Speed (mph)</b>	4.5
<b>Record Wind Direction</b>	N
<b>Have the weather conditions changed since last recorded?</b>	No
<b>Are you experiencing any odors</b>	No
Stop #5: Intersection of Lincoln Avenue and Harding Avenue	
<b>Use map locator to enter lat/long for this observation point.</b>	11629 Daleside Ave, Hawthorne, CA 90250, USA (34.443070999999996, -118.655496)
<b>Record time at observation point</b>	4 Jun 2024 4:49 PM PDT
<b>Record Wind Speed (mph)</b>	4.2
<b>Record Wind Direction</b>	NE
<b>Have the weather conditions changed since last recorded?</b>	No
<b>Are you experiencing any odors</b>	No
Stop #6: Intersection of Chiquito Canyon Road and San Martinez Road	
<b>Use map locator to enter lat/long for this observation point.</b>	29037 San Martinez Rd, Castaic, CA 91384, USA (34.4450066, -118.65734160000001)
<b>Record time at observation point</b>	4 Jun 2024 4:50 PM PDT
<b>Record Wind Speed (mph)</b>	.4
<b>Record Wind Direction</b>	S

<b>Have the weather conditions changed since last recorded?</b>	No
<b>Are you experiencing any odors</b>	No
Stop #7: Intersection of San Martinez Road and Morningside Drive	
<b>Use map locator to enter lat/long for this observation point.</b>	28922 Morningside Dr, Val Verde, CA 91384, USA (34.446678, -118.6609897)
<b>Record time at observation point</b>	4 Jun 2024 4:51 PM PDT
<b>Record Wind Speed (mph)</b>	6
<b>Record Wind Direction</b>	NE
<b>Have the weather conditions changed since last recorded?</b>	No
<b>Are you experiencing any odors</b>	No
Stop #8: Intersection of Lexington Drive and Morningside Drive	
<b>Use map locator to enter lat/long for this observation point.</b>	(34.4470731, -118.6609725)
<b>Record time at observation point</b>	4 Jun 2024 4:52 PM PDT
<b>Record Wind Speed (mph)</b>	0
<b>Have the weather conditions changed since last recorded?</b>	No
<b>Are you experiencing any odors</b>	No
Stop #9: Intersection of Val Verde Road and Trellis Road	
<b>Use map locator to enter lat/long for this observation point.</b>	(34.448623, -118.6628736)
<b>Record time at observation point</b>	4 Jun 2024 4:53 PM PDT
<b>Record Wind Speed (mph)</b>	0
<b>Have the weather conditions changed since last recorded?</b>	No
<b>Are you experiencing any odors</b>	No
Stop #10: Intersection of San Martinez Road and Euclid Ave.	
<b>Use map locator to enter lat/long for this observation point.</b>	(34.4474524, -118.6648115)

Record time at observation point

4 Jun 2024 4:54 PM PDT

Record Wind Speed (mph)

2.5

Record Wind Direction

E

Have the weather conditions changed since last recorded?

No

Are you experiencing any odors

No

Stop #11: Intersection of San Martinez Road and Keningston Road

Use map locator to enter lat/long for this observation point.

(34.44842054406551, -118.67049392312764)

Record time at observation point

4 Jun 2024 4:55 PM PDT

Record Wind Speed (mph)

.5

Record Wind Direction

E

Have the weather conditions changed since last recorded?

No

Are you experiencing any odors

No

Stop #12: Intersection of Hunstock Street and Windsor Road

Use map locator to enter lat/long for this observation point.

(34.4457748, -118.6498181)

Record time at observation point

4 Jun 2024 4:58 PM PDT

Record Wind Speed (mph)

5.6

Record Wind Direction

NE

Have the weather conditions changed since last recorded?

No

Are you experiencing any odors

No

Stop #13: Intersection of Del Valle Road and Silver Street

Use map locator to enter lat/long for this observation point.

(34.4487068, -118.6557651)

Record time at observation point

4 Jun 2024 5:00 PM PDT

Record Wind Speed

3.1

Record Wind Direction

NE

<b>Have the weather conditions changed since last recorded?</b>	No
<b>Are you experiencing any odors</b>	No
Stop #14: Intersection of Del Valle Road and Hasley Canyon Road	
<b>Use map locator to enter lat/long for this observation point.</b>	Del Valle Rd, Castaic, CA 91384, USA (34.4559549, -118.643886)
<b>Record time at observation point</b>	4 Jun 2024 5:02 PM PDT
<b>Record Wind Speed (mph)</b>	5.4
<b>Record Wind Direction</b>	NE
<b>Have the weather conditions changed since last recorded?</b>	No
<b>Are you experiencing any odors</b>	No
Stop #15: Intersection of Hasley Canyon Road and Gibraltar Lane	
<b>Use map locator to enter lat/long for this observation point.</b>	(34.4549259, -118.6332977)
<b>Record time at observation point</b>	4 Jun 2024 5:03 PM PDT
<b>Record Wind Speed (mph)</b>	4.5
<b>Record Wind Direction</b>	NE
<b>Have the weather conditions changed since last recorded?</b>	No
<b>Are you experiencing any odors</b>	No
Stop #16: Intersection of Gibraltar Lane and Alton Way	
<b>Use map locator to enter lat/long for this observation point.</b>	28340 Alton Way, Castaic, CA 91384, USA (34.4547069, -118.630257)
<b>Record time at observation point</b>	4 Jun 2024 5:04 PM PDT
<b>Record Wind Speed (mph)</b>	5.4
<b>Record Wind Direction</b>	NE
<b>Have the weather conditions changed since last recorded?</b>	No



<b>Are you experiencing any odors</b>	No
Stop #17: Intersection of Castlebury Place and Picadilly Place	
<b>Use map locator to enter lat/long for this observation point.</b>	28205 Alton Way, Castaic, CA 91384, USA (34.453077, -118.6278013)
<b>Record time at observation point</b>	4 Jun 2024 5:05 PM PDT
<b>Record Wind Speed (mph)</b>	5.1
<b>Record Wind Direction</b>	N
<b>Have the weather conditions changed since last recorded?</b>	No
<b>Are you experiencing any odors</b>	No
Stop #18: Intersection of Gibraltar Lane and Springvale Lane	
<b>Use map locator to enter lat/long for this observation point.</b>	28235 Springvale Ln, Castaic, CA 91384, USA (34.4557449, -118.62779099999999)
<b>Record time at observation point</b>	4 Jun 2024 5:06 PM PDT
<b>Record Wind Speed (mph)</b>	5.1
<b>Record Wind Direction</b>	NE
<b>Have the weather conditions changed since last recorded?</b>	No
<b>Are you experiencing any odors</b>	No
Stop #19: Intersection of Gibraltar Lane and Cambridge Avenue	
<b>Use map locator to enter lat/long for this observation point.</b>	29830 Cambridge Ave, Castaic, CA 91384, USA (34.4582559, -118.62648999999999)
<b>Record time at observation point</b>	4 Jun 2024 5:07 PM PDT
<b>Record Wind Speed (mph)</b>	1.4
<b>Record Wind Direction</b>	E
<b>Have the weather conditions changed since last recorded?</b>	No

**Are you experiencing any odors**

No

Stop #20: Intersection of Cambridge Avenue and Hasley Canyon Road

**Use map locator to enter lat/long for this observation point.**

29623 Cambridge Ave, Castaic, CA  
91384, USA  
(34.4552766, -118.6221527)

**Record time at observation point**

4 Jun 2024 5:09 PM PDT

**Record Wind Speed (mph)**

.9

**Record Wind Direction**

SE

**Have the weather conditions changed since last recorded?**

No

**Are you experiencing any odors**

No

Stop #21: Intersection of The Old Road and Hillcrest Parkway

**Use map locator to enter lat/long for this observation point.**

27602 Hartford Ave, Castaic, CA  
91384, USA  
(34.453196,  
-118.61702079999998)

**Record time at observation point**

4 Jun 2024 5:13 PM PDT

**Record Wind Speed (mph)**

0

**Have the weather conditions changed since last recorded?**

No

**Are you experiencing any odors**

No

Stop #22: Intersection of Hillcrest Parkway and Park Vista Drive at Castaic Elementary School

**Use map locator to enter lat/long for this observation point.**

Castaic Elementary School

**Record time at observation point**

4 Jun 2024 5:22 PM PDT

**Record Wind Speed (mph)**

5.9

**Record Wind Direction**

NE

**Have the weather conditions changed since last recorded?**

No

**Are you experiencing any odors**

No

Stop #23: Intersection of Creekbed Road and Firebrand Drive

Use map locator to enter lat/long for this observation point.

Creekbed Road And Firebrand Drive

Record time at observation point

4 Jun 2024 5:23 PM PDT

Record Wind Speed (mph)

2.1

Record Wind Direction

NE

Have the weather conditions changed since last recorded?

No

Are you experiencing any odors

No

Stop #24: Intersection of The Old Road and Live Oak Road

Use map locator to enter lat/long for this observation point.

29796 Creekbed Rd, Castaic, CA  
91384, USA  
(34.4575992,  
-118.61958519999999)

Record time at observation point

4 Jun 2024 5:10 PM PDT

Record Wind Speed (mph)

2

Record Wind Direction

NE

Have the weather conditions changed since last recorded?

No

Are you experiencing any odors

No

Stop #25: Intersection of Live Oak Road and Hidden Trail Road

Use map locator to enter lat/long for this observation point.

27602 Hartford Ave, Castaic, CA  
91384, USA  
(34.453196,  
-118.61702079999998)

Record time at observation point

4 Jun 2024 5:12 PM PDT

Record Wind Speed (mph)

0

Have the weather conditions changed since last recorded?

No

Are you experiencing any odors

No

Stop #26: Intersection of Live Oak Elementary School at Saddleridge Way

Use map locator to enter lat/long for this observation point.

27710 Rangewood Rd, Castaic, CA  
91384, USA  
(34.450107599999996,

-118.61922759999999)

<b>Record time at observation point</b>	4 Jun 2024 5:14 PM PDT
<b>Record Wind Speed (mph)</b>	2.5
<b>Record Wind Direction</b>	N
<b>Have the weather conditions changed since last recorded?</b>	No
<b>Are you experiencing any odors</b>	No

Stop #27: Intersection of Rangewood Road and Buckskin Drive

**Use map locator to enter lat/long for this observation point.** 29227 Saddleridge Way, Castaic,  
CA 91384, USA  
(34.449889899999995,  
-118.62027540000001)

<b>Record time at observation point</b>	4 Jun 2024 5:15 PM PDT
<b>Record Wind Speed (mph)</b>	.6
<b>Record Wind Direction</b>	S
<b>Have the weather conditions changed since last recorded?</b>	No
<b>Are you experiencing any odors</b>	No

Stop #28: Intersection of Quincy Street and Cambridge Avenue

**Use map locator to enter lat/long for this observation point.** 27715 Saddleridge Way, Castaic,  
CA 91384, USA  
(34.4515926, -118.6207841)

<b>Record time at observation point</b>	4 Jun 2024 5:16 PM PDT
<b>Record Wind Speed (mph)</b>	5.1
<b>Record Wind Direction</b>	N
<b>Have the weather conditions changed since last recorded?</b>	No
<b>Are you experiencing any odors</b>	No

Stop #29: Intersection of Hasley Canyon Road and Commerce Center Drive (Santa Clarita Valley International School & Playmakers Preschool)

**Use map locator to enter lat/long for this observation point.** 27502 Hasley Canyon Rd, Castaic,

CA 91384, USA  
(34.4529571, -118.6233783)

<b>Record time at observation point</b>	4 Jun 2024 5:18 PM PDT
<b>Record Wind Speed (mph)</b>	4.9
<b>Record Wind Direction</b>	NE
<b>Have the weather conditions changed since last recorded?</b>	No
<b>Are you experiencing any odors</b>	No
Stop #30: Intersection of Commerce Center Drive and Witherspoon Parkway	2 flagged
<b>Use map locator to enter lat/long for this observation point.</b>	(34.4464918, -118.6264347)

<b>Record time at observation point</b>	4 Jun 2024 5:19 PM PDT
<b>Record Wind Speed (mph)</b>	3.8
<b>Record Wind Direction</b>	NE
<b>Have the weather conditions changed since last recorded?</b>	No
<b>Are you experiencing any odors</b>	Yes
<b>Description of Odor</b>	Landfill Gas
Reaction	
<b>Intensity of Odor</b>	3 - Moderate Odor
<b>Are any corrective actions needed?</b>	No

Stop #31: Intersection of Franklin Parkway and driveway leading to the United States Postal Service

28615 Braxton Ave, Valencia, CA  
91355, USA  
(34.436017,  
-118.62702900000001)

<b>Use map locator to enter lat/long for this observation point.</b>	(34.436017, -118.62702900000001)
<b>Record time at observation point</b>	4 Jun 2024 5:21 PM PDT
<b>Record Wind Speed (mph)</b>	6.3
<b>Record Wind Direction</b>	E

<b>Have the weather conditions changed since last recorded?</b>	No
<b>Are you experiencing any odors</b>	No
Stop #32: Intersection of Henry Mayo Drive and Cambridge View Drive, leading into the Valencia Travel Village RV Resort	
<b>Use map locator to enter lat/long for this observation point.</b>	27952 CA-126, Castaic, CA 91384, USA (34.429681099999996, -118.6250687)
<b>Record time at observation point</b>	4 Jun 2024 5:22 PM PDT
<b>Record Wind Speed (mph)</b>	.6
<b>Record Wind Direction</b>	E
<b>Have the weather conditions changed since last recorded?</b>	No
<b>Are you experiencing any odors</b>	No
Odor Compliance with Stipulated Order for Abatement	
<b>At 3 or more stops have you recorded any Landfill Odor Intensity of 3 (3 - Moderate Odor) or higher?</b>	No

**Recorder Signature**



Adrian mendoza  
4 Jun 2024 5:22 PM PDT

---

**Upon completion of this patrol, please check the box to trigger necessary notifications.**

# 4050 - Chiquita Odor Patrol Template

Complete

<b>Score</b>	3 / 3 (100%)	<b>Flagged items</b>	28	<b>Actions</b>	0
--------------	--------------	----------------------	----	----------------	---

**Conducted on**

4 Jun 2024 6:52 AM PDT

**Prepared by**

Julian Jenkins

**If the name of the person conducting the Patrol does not appear above, please enter it here:**

**What type of patrol is this?**

Regular Patrol

**Weather Conditions at the time of patrol.**

Partly Cloudy

**Temperature at time of Patrol**

57°F  
Should be between -50°F to 125°F

**I acknowledge that I have not visited the working face or other on-site areas where exposed trash or landfill odors such as, but not limited to landfill gas odors, refuse or refuse contaminated material odors, or landfill liquids/landfill leachate odors exist within four hours prior to conducting this odor surveillance.**



**I acknowledge that I will assess each Patrol Stop while standing outside of the vehicle.**





**Flagged items**

28 flagged

Odor Patrol Stops / Stop #1: Chiquito Canyon Road and Driveway leading to the LA County Fire's Del Valle Regional Training Center

**Are you experiencing any odors**

Yes

Odor Patrol Stops / Stop #1: Chiquito Canyon Road and Driveway leading to the LA County Fire's Del Valle Regional Training Center

**Intensity of Odor**

3 - Moderate Odor

Odor Patrol Stops / Stop #2: Intersection of Chiquito Canyon Road and Lincoln Avenue

**Are you experiencing any odors**

Yes

Odor Patrol Stops / Stop #3: Intersection of Lincoln Avenue and Jackson Street

**Are you experiencing any odors**

Yes

Odor Patrol Stops / Stop #3: Intersection of Lincoln Avenue and Jackson Street

**Intensity of Odor**

3 - Moderate Odor

Odor Patrol Stops / Stop #5: Intersection of Lincoln Avenue and Harding Avenue

**Are you experiencing any odors**

Yes

Odor Patrol Stops / Stop #6: Intersection of Chiquito Canyon Road and San Martinez Road

**Are you experiencing any odors**

Yes

Odor Patrol Stops / Stop #7: Intersection of San Martinez Road and Morningside Drive

**Are you experiencing any odors**

Yes

Odor Patrol Stops / Stop #8: Intersection of Lexington Drive and Morningside Drive

**Are you experiencing any odors**

Yes

Odor Patrol Stops / Stop #8: Intersection of Lexington Drive and Morningside Drive

**Intensity of Odor**

3 - Moderate Odor

Odor Patrol Stops / Stop #9: Intersection of Val Verde Road and Trellis Road

**Are you experiencing any odors**

Yes

Odor Patrol Stops / Stop #13: Intersection of Del Valle Road and Silver Street

**Are you experiencing any odors**

Yes

Odor Patrol Stops / Stop #13: Intersection of Del Valle Road and Silver Street

**Intensity of Odor**

4 -Strong Odor

Odor Patrol Stops / Stop #14: Intersection of Del Valle Road and Hasley Canyon Road

**Are you experiencing any odors**

Yes

Odor Patrol Stops / Stop #15: Intersection of Hasley Canyon Road and Gibraltar Lane

**Are you experiencing any odors**

Yes

Odor Patrol Stops / Stop #18: Intersection of Gibraltar Lane and Springvale Lane

**Are you experiencing any odors**

Yes

A resident who lives near Gibraltar and Berkshire said he has smelled an odor the past three evenings, starting around 21:00. He said the odor is more prevalent when there is an inversion layer.

Odor Patrol Stops / Stop #20: Intersection of Cambridge Avenue and Hasley Canyon Road

**Are you experiencing any odors**

Yes

Odor Patrol Stops / Stop #22: Intersection of Hillcrest Parkway and Park Vista Drive at Castaic Elementary School

**Are you experiencing any odors**

Yes

Odor Patrol Stops / Stop #24: Intersection of The Old Road and Live Oak Road

**Are you experiencing any odors**

Yes

Odor Patrol Stops / Stop #25: Intersection of Live Oak Road and Hidden Trail Road

**Are you experiencing any odors**

Yes

Odor Patrol Stops / Stop #27: Intersection of Rangewood Road and Buckskin Drive

**Are you experiencing any odors**

Yes

Odor Patrol Stops / Stop #27: Intersection of Rangewood Road and Buckskin Drive

**Intensity of Odor**

3 - Moderate Odor

Odor Patrol Stops / Stop #29: Intersection of Hasley Canyon Road and Commerce Center Drive (Santa Clarita Valley International School & Playmakers Preschool)

**Are you experiencing any odors**

Yes

Odor Patrol Stops / Stop #30: Intersection of Commerce Center Drive and Witherspoon Parkway

**Are you experiencing any odors**

Yes

Odor Patrol Stops / Stop #31: Intersection of Franklin Parkway and driveway leading to the United States Postal Service

**Are you experiencing any odors**

Yes

Odor Patrol Stops / Stop #32: Intersection of Henry Mayo Drive and Cambridge View Drive, leading into the Valencia Travel Village RV Resort

**Are you experiencing any odors**

Yes

Odor Patrol Stops / Stop #32: Intersection of Henry Mayo Drive and Cambridge View Drive, leading into the Valencia Travel Village RV Resort

**Intensity of Odor**

3 - Moderate Odor

Odor Patrol Stops / Odor Compliance with Stipulated Order for Abatement

**At 3 or more stops have you recorded any Landfill Odor Intensity of 3 (3 - Moderate Odor) or higher?**

Yes

<b>Odor Patrol Stops</b>	28 flagged
Stop #1: Chiquito Canyon Road and Driveway leading to the LA County Fire's Del Valle Regional Training Center	2 flagged
<b>Use map locator to enter lat/long for this observation point.</b>	28101 Chiquito Canyon Rd, Castaic, CA 91384, USA (34.4317609, -118.6589423)

<b>Record time at observation point</b>	4 Jun 2024 7:01 AM PDT
<b>Record Wind Speed (mph)</b>	0
<b>Have the weather conditions changed since start of patrol?</b>	No
<b>Are you experiencing any odors</b>	Yes
<b>Description of Odor</b>	Landfill Gas
<b>Intensity of Odor</b>	3 - Moderate Odor
<b>Are any corrective actions needed?</b>	

Stop #2: Intersection of Chiquito Canyon Road and Lincoln Avenue	1 flagged
<b>Use map locator to enter lat/long for this observation point.</b>	Chiquito Canyon Rd & Lincoln Ave, California 91355, USA (34.437901, -118.658324)

<b>Record time at observation point</b>	4 Jun 2024 7:02 AM PDT
<b>Record Wind Speed (mph)</b>	0.9
<b>Record Wind Direction</b>	W
<b>Have the weather conditions changed since last recorded?</b>	No
<b>Are you experiencing any odors</b>	Yes
<b>Description of Odor</b>	Landfill Gas
<b>Intensity of Odor</b>	1 - Very light odor detected
<b>Are any corrective actions needed?</b>	

Stop #3: Intersection of Lincoln Avenue and Jackson Street	2 flagged
<b>Use map locator to enter lat/long for this observation point.</b>	28611 Lincoln Ave, Val Verde, CA 91384, USA

(34.4398361, -118.656019)

<b>Record time at observation point</b>	4 Jun 2024 7:09 AM PDT
<b>Record Wind Speed (mph)</b>	0.7
<b>Record Wind Direction</b>	S
<b>Have the weather conditions changed since last recorded?</b>	No
<b>Are you experiencing any odors</b>	Yes
<b>Description of Odor</b>	Landfill Gas
<b>Intensity of Odor</b>	3 - Moderate Odor

**Are any corrective actions needed?**

Stop #4: Intersection of Buchanan Way and Chiquito Canyon Road

**Use map locator to enter lat/long for this observation point.**

28703 Chiquito Canyon Rd,  
Castaic, CA 91384, USA  
(34.441859799999996,  
-118.6573111)

<b>Record time at observation point</b>	4 Jun 2024 7:04 AM PDT
<b>Record Wind Speed (mph)</b>	0.4
<b>Record Wind Direction</b>	NW
<b>Have the weather conditions changed since last recorded?</b>	No
<b>Are you experiencing any odors</b>	No


Stop #5: Intersection of Lincoln Avenue and Harding Avenue

1 flagged

**Use map locator to enter lat/long for this observation point.**

11629 Daleside Ave, Hawthorne,  
CA 90250, USA  
(34.443070999999996,  
-118.655496)

<b>Record time at observation point</b>	4 Jun 2024 7:07 AM PDT
<b>Record Wind Speed (mph)</b>	0.7
<b>Record Wind Direction</b>	NE
<b>Have the weather conditions changed since last recorded?</b>	No

Are you experiencing any odors	Yes
Description of Odor	Other
Describe "Other" Odor	Pungent vegetation
Intensity of Odor	2 - Light odor detected
Are any corrective actions needed?	No
Stop #6: Intersection of Chiquito Canyon Road and San Martinez Road	1 flagged
Use map locator to enter lat/long for this observation point.	30010 San Martinez Rd, Castaic, CA 91384, USA (34.4449994, -118.6582312)
Record time at observation point	4 Jun 2024 7:12 AM PDT
Record Wind Speed (mph)	0
Have the weather conditions changed since last recorded?	No
Are you experiencing any odors	Yes
Description of Odor	Other
Describe "Other" Odor	Pungent tree blossoms
	
Photo 1	
Intensity of Odor	2 - Light odor detected
Are any corrective actions needed?	No
Stop #7: Intersection of San Martinez Road and Morningside Drive	1 flagged
Use map locator to enter lat/long for this observation point.	30139 San Martinez Rd, Castaic, CA 91384, USA (34.44624, -118.66109490000001)
Record time at observation point	4 Jun 2024 7:15 AM PDT
Record Wind Speed (mph)	0.4

Record Wind Direction	SE
Have the weather conditions changed since last recorded?	No
Are you experiencing any odors	Yes
Description of Odor	Landfill Gas
Intensity of Odor	2 - Light odor detected

**Are any corrective actions needed?**

Stop #8: Intersection of Lexington Drive and Morningside Drive 2 flagged

Use map locator to enter lat/long for this observation point. (34.4484223, -118.6607173)

Record time at observation point 4 Jun 2024 7:16 AM PDT

Record Wind Speed (mph) 0.4

Record Wind Direction	NE
Have the weather conditions changed since last recorded?	No
Are you experiencing any odors	Yes
Description of Odor	Other

Describe "Other" Odor Rotting vegetation

Intensity of Odor 3 - Moderate Odor

Are any corrective actions needed? No

Stop #9: Intersection of Val Verde Road and Trellis Road 1 flagged

Use map locator to enter lat/long for this observation point. (34.4481725, -118.6629463)

Record time at observation point 4 Jun 2024 7:19 AM PDT

Record Wind Speed (mph) 0

Have the weather conditions changed since last recorded?	No
Are you experiencing any odors	Yes

Description of Odor

	Other	Landfill Gas
<b>Describe "Other" odor</b>		Musty odor
<b>Intensity of Odor</b>	1 - Very light odor detected	
<b>Are any corrective actions needed?</b>	No	
Stop #10: Intersection of San Martinez Road and Euclid Ave.		
<b>Use map locator to enter lat/long for this observation point.</b>	(34.4478408, -118.6659661)	
<b>Record time at observation point</b>	4 Jun 2024 7:22 AM PDT	
<b>Record Wind Speed (mph)</b>	1.3	
<b>Record Wind Direction</b>	E	
<b>Have the weather conditions changed since last recorded?</b>	No	
<b>Are you experiencing any odors</b>	No	
Stop #11: Intersection of San Martinez Road and Keningston Road		
<b>Use map locator to enter lat/long for this observation point.</b>	30703 San Martinez Rd, Castaic, CA 91384, USA (34.448692199999996, -118.6712099)	
<b>Record time at observation point</b>	4 Jun 2024 7:25 AM PDT	
<b>Record Wind Speed (mph)</b>	3.1	
<b>Record Wind Direction</b>	E	
<b>Have the weather conditions changed since last recorded?</b>	No	
<b>Are you experiencing any odors</b>	No	
Stop #12: Intersection of Hunstock Street and Windsor Road		
<b>Use map locator to enter lat/long for this observation point.</b>	(34.4460862, -118.6494516)	
<b>Record time at observation point</b>	4 Jun 2024 7:31 AM PDT	
<b>Record Wind Speed (mph)</b>	1.3	
<b>Record Wind Direction</b>	SW	

Have the weather conditions changed since last recorded?	No
Are you experiencing any odors	No
Stop #13: Intersection of Del Valle Road and Silver Street	2 flagged
Use map locator to enter lat/long for this observation point.	(34.4486784, -118.6553012)
Record time at observation point	4 Jun 2024 7:34 AM PDT
Record Wind Speed	2.0
Record Wind Direction	S
Have the weather conditions changed since last recorded?	No
Are you experiencing any odors	Yes
Description of Odor	Landfill Gas
Intensity of Odor	4 -Strong Odor
Are any corrective actions needed?	
Stop #14: Intersection of Del Valle Road and Hasley Canyon Road	1 flagged
Use map locator to enter lat/long for this observation point.	Del Valle Rd & Hasley Canyon Rd, Hasley Canyon, CA 91384, USA (34.456818999999996, -118.64180300000001)
Record time at observation point	4 Jun 2024 7:38 AM PDT
Record Wind Speed (mph)	1.3
Record Wind Direction	NE
Have the weather conditions changed since last recorded?	No
Are you experiencing any odors	Yes
Description of Odor	Other
Describe "Other" Odor	Sweet chemical odor
Intensity of Odor	1 - Very light odor detected
Are any corrective actions needed?	No



Stop #15: Intersection of Hasley Canyon Road and Gibraltar Lane

1 flagged

Use map locator to enter lat/long for this observation point.

28568 Gibraltar Ln, Castaic, CA  
91384, USA  
(34.4550899, -118.633199)

Record time at observation point

4 Jun 2024 7:41 AM PDT

Record Wind Speed (mph)

0.2

Record Wind Direction

NE

Have the weather conditions changed since last recorded?

No

Are you experiencing any odors

Yes

Description of Odor

Other

Describe "Other" Odor

Car wash detergent

Intensity of Odor

1 - Very light odor detected

Are any corrective actions needed?

No

Stop #16: Intersection of Gibraltar Lane and Alton Way

Use map locator to enter lat/long for this observation point.

28340 Alton Way, Castaic, CA  
91384, USA  
(34.4547069, -118.630257)

Record time at observation point

4 Jun 2024 7:45 AM PDT

Record Wind Speed (mph)

0

Have the weather conditions changed since last recorded?

No

Are you experiencing any odors

No

Stop #17: Intersection of Castlebury Place and Picadilly Place

Use map locator to enter lat/long for this observation point.

29732 Castlebury Pl, Castaic, CA  
91384, USA  
(34.4539136,  
-118.62732229999999)

Record time at observation point

4 Jun 2024 7:50 AM PDT

Record Wind Speed (mph)

0.7

<b>Record Wind Direction</b>	SE
<b>Have the weather conditions changed since last recorded?</b>	No
<b>Are you experiencing any odors</b>	No
Stop #18: Intersection of Gibraltar Lane and Springvale Lane	1 flagged
<b>Use map locator to enter lat/long for this observation point.</b>	28217 Gibraltar Ln, Castaic, CA 91384, USA (34.456086299999996, -118.62872159999999)
<b>Record time at observation point</b>	4 Jun 2024 7:52 AM PDT
<b>Record Wind Speed (mph)</b>	2.2
<b>Record Wind Direction</b>	SW
<b>Have the weather conditions changed since last recorded?</b>	No
<b>Are you experiencing any odors</b>	Yes
A resident who lives near Gibraltar and Berkshire said he has smelled an odor the past three evenings, starting around 21:00. He said the odor is more prevalent when there is an inversion layer.	
<b>Description of Odor</b>	Landfill Gas
<b>Intensity of Odor</b>	1 - Very light odor detected
<b>Are any corrective actions needed?</b>	
Stop #19: Intersection of Gibraltar Lane and Cambridge Avenue	
<b>Use map locator to enter lat/long for this observation point.</b>	29823 Cambridge Ave, Castaic, CA 91384, USA (34.457909799999996, -118.62704210000001)
<b>Record time at observation point</b>	4 Jun 2024 7:55 AM PDT
<b>Record Wind Speed (mph)</b>	0
<b>Have the weather conditions changed since last recorded?</b>	No
<b>Are you experiencing any odors</b>	No
Stop #20: Intersection of Cambridge Avenue and Hasley Canyon Road	1 flagged
<b>Use map locator to enter lat/long for this observation point.</b>	29623 Cambridge Ave, Castaic, CA

91384, USA  
(34.4552766, -118.6221527)

<b>Record time at observation point</b>	4 Jun 2024 7:58 AM PDT
<b>Record Wind Speed (mph)</b>	1.3
<b>Record Wind Direction</b>	SE
<b>Have the weather conditions changed since last recorded?</b>	No
<b>Are you experiencing any odors</b>	Yes
<b>Description of Odor</b>	Other
<b>Describe "Other" Odor</b>	Household waste Waste carts are at the curb for collection.
<b>Intensity of Odor</b>	1 - Very light odor detected
<b>Are any corrective actions needed?</b>	No
Stop #21: Intersection of The Old Road and Hillcrest Parkway	
<b>Use map locator to enter lat/long for this observation point.</b>	30351 The Old Rd, Castaic, CA 91384, USA (34.470110999999996, -118.617112)
<b>Record time at observation point</b>	4 Jun 2024 8:09 AM PDT
<b>Record Wind Speed (mph)</b>	1.3
<b>Record Wind Direction</b>	N
<b>Have the weather conditions changed since last recorded?</b>	No
<b>Are you experiencing any odors</b>	No
Stop #22: Intersection of Hillcrest Parkway and Park Vista Drive at Castaic Elementary School	
<b>Use map locator to enter lat/long for this observation point.</b>	28332 Foothill Rd, Castaic, CA 91384, USA (34.471634099999996, -118.62992239999998)
<b>Record time at observation point</b>	4 Jun 2024 8:04 AM PDT
<b>Record Wind Speed (mph)</b>	2.2

Record Wind Direction	E
Have the weather conditions changed since last recorded?	No
Are you experiencing any odors	Yes
Description of Odor	Other
Describe "Other" Odor	Burning wood
Intensity of Odor	1 - Very light odor detected
Are any corrective actions needed?	No
Stop #23: Intersection of Creekbed Road and Firebrand Drive	
Use map locator to enter lat/long for this observation point.	29796 Creekbed Rd, Castaic, CA 91384, USA (34.4575992, -118.61958519999999)
Record time at observation point	4 Jun 2024 8:01 AM PDT
Record Wind Speed (mph)	2.0
Record Wind Direction	SE
Have the weather conditions changed since last recorded?	No
Are you experiencing any odors	No
Stop #24: Intersection of The Old Road and Live Oak Road	
Use map locator to enter lat/long for this observation point.	1 flagged 29487 The Old Rd, Castaic, CA 91384, USA (34.4528639, -118.61626170000001)
Record time at observation point	4 Jun 2024 8:12 AM PDT
Record Wind Speed (mph)	1.6
Record Wind Direction	SW
Have the weather conditions changed since last recorded?	No
Are you experiencing any odors	Yes
Description of Odor	Other

Describe "Other" Odor	Sewage
Intensity of Odor	2 - Light odor detected
Are any corrective actions needed?	No
Stop #25: Intersection of Live Oak Road and Hidden Trail Road	1 flagged
Use map locator to enter lat/long for this observation point.	27662 Buckskin Dr, Castaic, CA 91384, USA (34.4501784, -118.6179979)
Record time at observation point	4 Jun 2024 8:15 AM PDT
Record Wind Speed (mph)	2.7
Record Wind Direction	NW
Have the weather conditions changed since last recorded?	No
Are you experiencing any odors	Yes
Description of Odor	Other
Describe "Other" Odor	Industrial cleanser
Intensity of Odor	2 - Light odor detected
Are any corrective actions needed?	
Stop #26: Intersection of Live Oak Elementary School at Saddleridge Way	
Use map locator to enter lat/long for this observation point.	27710 Rangewood Rd, Castaic, CA 91384, USA (34.450107599999996, -118.61922759999999)
Record time at observation point	4 Jun 2024 8:17 AM PDT
Record Wind Speed (mph)	2.7
Record Wind Direction	NW
Have the weather conditions changed since last recorded?	No
Are you experiencing any odors	No
Stop #27: Intersection of Rangewood Road and Buckskin Drive	2 flagged

Use map locator to enter lat/long for this observation point.

(34.4492635, -118.6202237)

Record time at observation point

4 Jun 2024 8:18 AM PDT

Record Wind Speed (mph)

2.0

Record Wind Direction

S

Have the weather conditions changed since last recorded?

No

Are you experiencing any odors

Yes

Description of Odor

Landfill Gas

Intensity of Odor

3 - Moderate Odor

Are any corrective actions needed?

Stop #28: Intersection of Quincy Street and Cambridge Avenue

Use map locator to enter lat/long for this observation point.

27803 Quincy St, Castaic, CA  
91384, USA  
(34.453016399999996,  
-118.62001029999998)

Record time at observation point

4 Jun 2024 8:22 AM PDT

Record Wind Speed (mph)

2.0

Record Wind Direction

S

Have the weather conditions changed since last recorded?

No

Are you experiencing any odors

No

Stop #29: Intersection of Hasley Canyon Road and Commerce Center Drive (Santa Clarita Valley International School & Playmakers Preschool)

1 flagged

Use map locator to enter lat/long for this observation point.

28050 Hasley Canyon Rd, Castaic,  
CA 91384, USA  
(34.4509472, -118.6247111)

Record time at observation point

4 Jun 2024 8:26 AM PDT

Record Wind Speed (mph)

1.6

Record Wind Direction

S

Have the weather conditions changed since last recorded?

No

<b>Are you experiencing any odors</b>	Yes	
<b>Description of Odor</b>	Landfill Gas	
<b>Intensity of Odor</b>	1 - Very light odor detected	
<b>Are any corrective actions needed?</b>		
Stop #30: Intersection of Commerce Center Drive and Witherspoon Parkway	1 flagged	
<b>Use map locator to enter lat/long for this observation point.</b>	29011 Witherspoon Pkwy, Valencia, CA 91355, USA (34.445682, -118.62720999999999)	
<b>Record time at observation point</b>	4 Jun 2024 8:29 AM PDT	
<b>Record Wind Speed (mph)</b>	2.0	
<b>Record Wind Direction</b>	SW	
<b>Have the weather conditions changed since last recorded?</b>	No	
<b>Are you experiencing any odors</b>	Yes	
<b>Description of Odor</b>	Landfill Gas	Other
<b>Describe "Other" Odor</b>	Banana odor	
<b>Intensity of Odor</b>	1 - Very light odor detected	
<b>Are any corrective actions needed?</b>		
Stop #31: Intersection of Franklin Parkway and driveway leading to the United States Postal Service	1 flagged	
<b>Use map locator to enter lat/long for this observation point.</b>	(34.4341123, -118.6284425)	
<b>Record time at observation point</b>	4 Jun 2024 8:34 AM PDT	
<b>Record Wind Speed (mph)</b>	2.7	
<b>Record Wind Direction</b>	SW	
<b>Have the weather conditions changed since last recorded?</b>	No	

<b>Are you experiencing any odors</b>	Yes
<b>Description of Odor</b>	Other
<b>Describe "Other" Odor</b>	Car exhaust
<b>Intensity of Odor</b>	1 - Very light odor detected
<b>Are any corrective actions needed?</b>	No
Stop #32: Intersection of Henry Mayo Drive and Cambridge View Drive, leading into the Valencia Travel Village RV Resort	2 flagged
<b>Use map locator to enter lat/long for this observation point.</b>	27942 CA-126, Castaic, CA 91384, USA (34.429789, -118.6248926)
<b>Record time at observation point</b>	4 Jun 2024 8:39 AM PDT
<b>Record Wind Speed (mph)</b>	3.8
<b>Record Wind Direction</b>	SW
<b>Have the weather conditions changed since last recorded?</b>	No
<b>Are you experiencing any odors</b>	Yes
<b>Description of Odor</b>	Other
<b>Describe "Other" Odor</b>	Septic tank
<b>Intensity of Odor</b>	3 - Moderate Odor
<b>Are any corrective actions needed?</b>	No
Odor Compliance with Stipulated Order for Abatement	1 flagged
<b>At 3 or more stops have you recorded any Landfill Odor Intensity of 3 (3 - Moderate Odor) or higher?</b>	Yes

By selecting Yes to the above question, the landfill operating staff will automatically be notified immediately via email of this response. Upon receiving such notification, Chiquita shall review and modify as appropriate fan placement, and conduct a visual inspection of the Reaction Area to assess, and address as needed, any cracks in the surface of the area.



**Recorder Signature**



Julian Jenkins  
4 Jun 2024 8:40 AM PDT

---

**Upon completion of this patrol, please check the box to trigger necessary notifications.**

## Media summary



Photo 1

# 4050 - Chiquita Odor Patrol Template

Complete

<b>Score</b>	3 / 3 (100%)	<b>Flagged items</b>	1	<b>Actions</b>	0
<b>Conducted on</b>	5 Jun 2024 4:13 PM PDT				
<b>Prepared by</b>	Nicole Ward				
<b>If the name of the person conducting the Patrol does not appear above, please enter it here:</b>	Isaac and adrian				
<b>What type of patrol is this?</b>	Regular Patrol				
<b>Weather Conditions at the time of patrol.</b>	Sunny				
<b>Temperature at time of Patrol</b>	90°F Should be between -50°F to 125°F				
<b>I acknowledge that I have not visited the working face or other on-site areas where exposed trash or landfill odors such as, but not limited to landfill gas odors, refuse or refuse contaminated material odors, or landfill liquids/landfill leachate odors exist within four hours prior to conducting this odor surveillance.</b>	<input checked="" type="checkbox"/>				
<b>I acknowledge that I will assess each Patrol Stop while standing outside of the vehicle.</b>	<input checked="" type="checkbox"/>				

**Flagged items**

1 flagged

Odor Patrol Stops / Stop #30: Intersection of Commerce Center Drive and Witherspoon Parkway

**Are you experiencing any odors**

Yes

**Odor Patrol Stops**

1 flagged

Stop #1: Chiquito Canyon Road and Driveway leading to the LA County Fire's Del Valle Regional Training Center

**Use map locator to enter lat/long for this observation point.**28101 Chiquito Canyon Rd,  
Castaic, CA 91384, USA  
(34.4317609, -118.6589423)**Record time at observation point**

5 Jun 2024 4:16 PM PDT

**Record Wind Speed (mph)**

3.1

**Record Wind Direction**

NE

**Have the weather conditions changed since start of patrol?**

No

**Are you experiencing any odors**

No

Stop #2: Intersection of Chiquito Canyon Road and Lincoln Avenue

**Use map locator to enter lat/long for this observation point.**Chiquito Canyon Rd & Lincoln Ave,  
California 91355, USA  
(34.437901, -118.658324)**Record time at observation point**

5 Jun 2024 4:17 PM PDT

**Record Wind Speed (mph)**

1.1

**Record Wind Direction**

N

**Have the weather conditions changed since last recorded?**

No

**Are you experiencing any odors**

No

Stop #3: Intersection of Lincoln Avenue and Jackson Street

**Use map locator to enter lat/long for this observation point.**

(34.4397176, -118.6559502)

**Record time at observation point**

5 Jun 2024 4:18 PM PDT

**Record Wind Speed (mph)**

3.1

**Record Wind Direction**

NE

**Have the weather conditions changed since last recorded?**

No

**Are you experiencing any odors**

No

Stop #4: Intersection of Buchanan Way and Chiquito Canyon Road

Use map locator to enter lat/long for this observation point.

28750 Chiquito Canyon Rd,  
Castaic, CA 91384, USA  
(34.442917099999995,  
-118.65702259999999)

Record time at observation point

5 Jun 2024 4:20 PM PDT

Record Wind Speed (mph)

4.2

Record Wind Direction

N

Have the weather conditions changed since last recorded?

No

Are you experiencing any odors

No

Stop #5: Intersection of Lincoln Avenue and Harding Avenue

Use map locator to enter lat/long for this observation point.

28712 Lincoln Ave, Val Verde, CA  
91384, USA  
(34.4421049, -118.6555497)

Record time at observation point

5 Jun 2024 4:20 PM PDT

Record Wind Speed (mph)

2.5

Record Wind Direction

S

Have the weather conditions changed since last recorded?

No

Are you experiencing any odors

No

Stop #6: Intersection of Chiquito Canyon Road and San Martinez Road

Use map locator to enter lat/long for this observation point.

29037 San Martinez Rd, Castaic,  
CA 91384, USA  
(34.4450066,  
-118.65734160000001)

Record time at observation point

5 Jun 2024 4:21 PM PDT

Record Wind Speed (mph)

44

Record Wind Direction

S

Have the weather conditions changed since last recorded?

No

Are you experiencing any odors

No

Stop #7: Intersection of San Martinez Road and Morningside Drive

Use map locator to enter lat/long for this observation point. (34.4463866, -118.6612415)

Record time at observation point 5 Jun 2024 4:22 PM PDT

Record Wind Speed (mph) .4

Record Wind Direction E

Have the weather conditions changed since last recorded? No

Are you experiencing any odors No

Stop #8: Intersection of Lexington Drive and Morningside Drive

Use map locator to enter lat/long for this observation point. (34.4471262, -118.6609485)

Record time at observation point 5 Jun 2024 4:23 PM PDT

Record Wind Speed (mph) .7

Record Wind Direction E

Have the weather conditions changed since last recorded? No

Are you experiencing any odors No

Stop #9: Intersection of Val Verde Road and Trellis Road

Use map locator to enter lat/long for this observation point. (34.4480144, -118.6628642)

Record time at observation point 5 Jun 2024 4:25 PM PDT

Record Wind Speed (mph) 2

Record Wind Direction N

Have the weather conditions changed since last recorded? No

Are you experiencing any odors No

Stop #10: Intersection of San Martinez Road and Euclid Ave.

Use map locator to enter lat/long for this observation point. (34.4479209, -118.6656733)

Record time at observation point 5 Jun 2024 4:26 PM PDT

<b>Record Wind Speed (mph)</b>	1.1
<b>Record Wind Direction</b>	W
<b>Have the weather conditions changed since last recorded?</b>	No
<b>Are you experiencing any odors</b>	No
Stop #11: Intersection of San Martinez Road and Keningston Road	
<b>Use map locator to enter lat/long for this observation point.</b>	(34.44844459788128, -118.67094621062279)
<b>Record time at observation point</b>	5 Jun 2024 4:27 PM PDT
<b>Record Wind Speed (mph)</b>	0
<b>Have the weather conditions changed since last recorded?</b>	No
<b>Are you experiencing any odors</b>	No
Stop #12: Intersection of Hunstock Street and Windsor Road	
<b>Use map locator to enter lat/long for this observation point.</b>	(34.4457308, -118.6499203)
<b>Record time at observation point</b>	5 Jun 2024 4:31 PM PDT
<b>Record Wind Speed (mph)</b>	3.1
<b>Record Wind Direction</b>	NE
<b>Have the weather conditions changed since last recorded?</b>	No
<b>Are you experiencing any odors</b>	No
Stop #13: Intersection of Del Valle Road and Silver Street	
<b>Use map locator to enter lat/long for this observation point.</b>	(34.4474836, -118.6557817)
<b>Record time at observation point</b>	5 Jun 2024 4:33 PM PDT
<b>Record Wind Speed</b>	6.8
<b>Record Wind Direction</b>	NE
<b>Have the weather conditions changed since last recorded?</b>	No
<b>Are you experiencing any odors</b>	No



Stop #14: Intersection of Del Valle Road and Hasley Canyon Road

Use map locator to enter lat/long for this observation point.

Del Valle Rd & Hasley Canyon Rd,  
Hasley Canyon, CA 91384, USA  
(34.456818999999996,  
-118.64180300000001)

Record time at observation point

5 Jun 2024 4:36 PM PDT

Record Wind Speed (mph)

8.3

Record Wind Direction

NE

Have the weather conditions changed since last recorded?

No

Are you experiencing any odors

No

Stop #15: Intersection of Hasley Canyon Road and Gibraltar Lane

Use map locator to enter lat/long for this observation point.

(34.455144, -118.6338675)

Record time at observation point

5 Jun 2024 4:38 PM PDT

Record Wind Speed (mph)

3.6

Record Wind Direction

NE

Have the weather conditions changed since last recorded?

No

Are you experiencing any odors

No

Stop #16: Intersection of Gibraltar Lane and Alton Way

Use map locator to enter lat/long for this observation point.

(34.4546238, -118.6301492)

Record time at observation point

5 Jun 2024 4:39 PM PDT

Record Wind Speed (mph)

2

Record Wind Direction

N

Have the weather conditions changed since last recorded?

No

Are you experiencing any odors

No

Stop #17: Intersection of Castlebury Place and Picadilly Place

**Use map locator to enter lat/long for this observation point.** (34.4536611, -118.6275969)

**Record time at observation point** 5 Jun 2024 4:40 PM PDT

**Record Wind Speed (mph)** 4.9

**Record Wind Direction** N

**Have the weather conditions changed since last recorded?** No

**Are you experiencing any odors** No

Stop #18: Intersection of Gibraltar Lane and Springvale Lane

**Use map locator to enter lat/long for this observation point.** 28256 Springvale Ln, Castaic, CA  
91384, USA  
(34.455531199999996,  
-118.62853489999999)

**Record time at observation point** 5 Jun 2024 4:41 PM PDT

**Record Wind Speed (mph)** 9.2

**Record Wind Direction** NE

**Have the weather conditions changed since last recorded?** No

**Are you experiencing any odors** No

Stop #19: Intersection of Gibraltar Lane and Cambridge Avenue

**Use map locator to enter lat/long for this observation point.** 28003 Gibraltar Ln, Castaic, CA  
91384, USA  
(34.4583437,  
-118.62700379999998)

**Record time at observation point** 5 Jun 2024 4:42 PM PDT

**Record Wind Speed (mph)** 2.2

**Record Wind Direction** E

**Have the weather conditions changed since last recorded?** No

**Are you experiencing any odors** No

Stop #20: Intersection of Cambridge Avenue and Hasley Canyon Road

**Use map locator to enter lat/long for this observation point.** 29725 Cambridge Ave, Castaic, CA

91384, USA  
(34.455965299999995,  
-118.6241687)

**Record time at observation point** 5 Jun 2024 4:44 PM PDT

**Record Wind Speed (mph)** .9

**Record Wind Direction** SE

**Have the weather conditions changed since last recorded?** No

**Are you experiencing any odors** No

Stop #21: Intersection of The Old Road and Hillcrest Parkway

**Use map locator to enter lat/long for this observation point.** The Old Rd & Hillcrest Pky,  
California 91384, USA  
(34.470033,  
-118.61671299999998)

**Record time at observation point** 5 Jun 2024 4:48 PM PDT

**Record Wind Speed (mph)** 2.5

**Record Wind Direction** N

**Have the weather conditions changed since last recorded?** No

**Are you experiencing any odors** No

Stop #22: Intersection of Hillcrest Parkway and Park Vista Drive  
at Castaic Elementary School

**Use map locator to enter lat/long for this observation point.** Hillcrest Prkwy & Park Vist Drive

**Record time at observation point** 5 Jun 2024 4:50 PM PDT

**Record Wind Speed (mph)** .8

**Record Wind Direction** N

**Have the weather conditions changed since last recorded?** No

**Are you experiencing any odors** No

Stop #23: Intersection of Creekbed Road and Firebrand Drive

**Use map locator to enter lat/long for this observation point.** 27704 Firebrand Dr, Castaic, CA  
91384, USA

(34.457861199999996,  
-118.61993810000001)

**Record time at observation point** 5 Jun 2024 4:45 PM PDT

**Record Wind Speed (mph)** 1.3

**Record Wind Direction** SW

**Have the weather conditions changed since last recorded?** No

**Are you experiencing any odors** No

Stop #24: Intersection of The Old Road and Live Oak Road

**Use map locator to enter lat/long for this observation point.** 29483 The Old Rd, Castaic, CA  
91384, USA  
(34.4530556, -118.6163889)

**Record time at observation point** 5 Jun 2024 4:55 PM PDT

**Record Wind Speed (mph)** 9.5

**Record Wind Direction** NE

**Have the weather conditions changed since last recorded?** No

**Are you experiencing any odors** No

Stop #25: Intersection of Live Oak Road and Hidden Trail Road

**Use map locator to enter lat/long for this observation point.** 27662 Buckskin Dr, Castaic, CA  
91384, USA  
(34.4501784, -118.6179979)

**Record time at observation point** 5 Jun 2024 4:56 PM PDT

**Record Wind Speed (mph)** 8

**Record Wind Direction** NW

**Have the weather conditions changed since last recorded?** No

**Are you experiencing any odors** No

Stop #26: Intersection of Live Oak Elementary School at  
Saddleridge Way

**Use map locator to enter lat/long for this observation point.** 27716 Saddleridge Way, Castaic,  
CA 91384, USA

(34.449962899999996,  
-118.6192935)

**Record time at observation point** 5 Jun 2024 4:57 PM PDT

**Record Wind Speed (mph)** 7.6

**Record Wind Direction** NE

**Have the weather conditions changed since last recorded?** No

**Are you experiencing any odors** No

Stop #27: Intersection of Rangewood Road and Buckskin Drive

**Use map locator to enter lat/long for this observation point.** 29165 Saddleridge Way, Castaic,  
CA 91384, USA  
(34.4491454,  
-118.62033539999999)

**Record time at observation point** 5 Jun 2024 4:57 PM PDT

**Record Wind Speed (mph)** 6.7

**Record Wind Direction** N

**Have the weather conditions changed since last recorded?** No

**Are you experiencing any odors** No

Stop #28: Intersection of Quincy Street and Cambridge Avenue

**Use map locator to enter lat/long for this observation point.** 27807 Quincy St, Castaic, CA  
91384, USA  
(34.4529502, -118.6201411)

**Record time at observation point** 5 Jun 2024 4:59 PM PDT

**Record Wind Speed (mph)** 1.3

**Record Wind Direction** E

**Have the weather conditions changed since last recorded?** No

**Are you experiencing any odors** No

Stop #29: Intersection of Hasley Canyon Road and Commerce Center Drive (Santa Clarita Valley International School & Playmakers Preschool)

Use map locator to enter lat/long for this observation point.

28090 Hasley Canyon Rd, Castaic,  
CA 91384, USA  
(34.449845499999995,  
-118.6256205)

Record time at observation point

5 Jun 2024 5:01 PM PDT

Record Wind Speed (mph)

4.5

Record Wind Direction

W

Have the weather conditions changed since last recorded?

No

Are you experiencing any odors

No

Stop #30: Intersection of Commerce Center Drive and  
Witherspoon Parkway

1 flagged

Use map locator to enter lat/long for this observation point.

Commerce Center Dr &  
Witherspoon Pky, California  
91355, USA  
(34.4441518, -118.6262427)

Record time at observation point

5 Jun 2024 5:02 PM PDT

Record Wind Speed (mph)

5.3

Record Wind Direction

NE

Have the weather conditions changed since last recorded?

No

Are you experiencing any odors

Yes

Description of Odor

Landfill Gas

Landfill Waste/Trash

Intensity of Odor

2 - Light odor detected

Are any corrective actions needed?

No

Stop #31: Intersection of Franklin Parkway and driveway  
leading to the United States Postal Service

Use map locator to enter lat/long for this observation point.

27998 Franklin Pkwy, Valencia, CA  
91355, USA  
(34.434030799999995,  
-118.62835969999999)

Record time at observation point

5 Jun 2024 5:04 PM PDT

<b>Record Wind Speed (mph)</b>	4.5
<b>Record Wind Direction</b>	NE
<b>Have the weather conditions changed since last recorded?</b>	No
<b>Are you experiencing any odors</b>	No
Stop #32: Intersection of Henry Mayo Drive and Cambridge View Drive, leading into the Valencia Travel Village RV Resort	
<b>Use map locator to enter lat/long for this observation point.</b>	27960 Henry Mayo Dr, Castaic, CA 91384, USA (34.429600199999996, -118.6252076)
<b>Record time at observation point</b>	5 Jun 2024 5:06 PM PDT
<b>Record Wind Speed (mph)</b>	2.9
<b>Record Wind Direction</b>	W
<b>Have the weather conditions changed since last recorded?</b>	No
<b>Are you experiencing any odors</b>	No
Odor Compliance with Stipulated Order for Abatement	
<b>At 3 or more stops have you recorded any Landfill Odor Intensity of 3 (3 - Moderate Odor) or higher?</b>	No

**Recorder Signature**



Isaac dominguez  
5 Jun 2024 5:07 PM PDT

---

**Upon completion of this patrol, please check the box to trigger necessary notifications.**





# 4050 - Chiquita Odor Patrol Template

Complete

<b>Score</b>	3 / 3 (100%)	<b>Flagged items</b>	15	<b>Actions</b>	0
--------------	--------------	----------------------	----	----------------	---

**Conducted on**

5 Jun 2024 7:20 AM PDT

**Prepared by**

Julian Jenkins

**If the name of the person conducting the Patrol does not appear above, please enter it here:**

**What type of patrol is this?**

Regular Patrol

**Weather Conditions at the time of patrol.**

Partly Cloudy

Foggy

**Temperature at time of Patrol**

59°F  
Should be between -50°F to 125°F

**I acknowledge that I have not visited the working face or other on-site areas where exposed trash or landfill odors such as, but not limited to landfill gas odors, refuse or refuse contaminated material odors, or landfill liquids/landfill leachate odors exist within four hours prior to conducting this odor surveillance.**



**I acknowledge that I will assess each Patrol Stop while standing outside of the vehicle.**



**Flagged items**

15 flagged

Odor Patrol Stops / Stop #1: Chiquito Canyon Road and Driveway leading to the LA County Fire's Del Valle Regional Training Center

**Are you experiencing any odors**

Yes

Odor Patrol Stops / Stop #1: Chiquito Canyon Road and Driveway leading to the LA County Fire's Del Valle Regional Training Center

**Intensity of Odor**

4 -Strong Odor

Odor Patrol Stops / Stop #2: Intersection of Chiquito Canyon Road and Lincoln Avenue

**Are you experiencing any odors**

Yes

Odor Patrol Stops / Stop #2: Intersection of Chiquito Canyon Road and Lincoln Avenue

**Intensity of Odor**

4 -Strong Odor

Odor Patrol Stops / Stop #4: Intersection of Buchanan Way and Chiquito Canyon Road

**Are you experiencing any odors**

Yes

Odor Patrol Stops / Stop #5: Intersection of Lincoln Avenue and Harding Avenue

**Are you experiencing any odors**

Yes

Odor Patrol Stops / Stop #7: Intersection of San Martinez Road and Morningside Drive

**Are you experiencing any odors**

Yes

Odor Patrol Stops / Stop #8: Intersection of Lexington Drive and Morningside Drive

**Are you experiencing any odors**

Yes

Odor Patrol Stops / Stop #9: Intersection of Val Verde Road and Trellis Road

**Are you experiencing any odors**

Yes

Odor Patrol Stops / Stop #13: Intersection of Del Valle Road and Silver Street

**Are you experiencing any odors**

Yes

Odor Patrol Stops / Stop #23: Intersection of Creekbed Road and Firebrand Drive

**Are you experiencing any odors**

Yes

Odor Patrol Stops / Stop #25: Intersection of Live Oak Road and Hidden Trail Road

**Are you experiencing any odors**

Yes

Odor Patrol Stops / Stop #26: Intersection of Live Oak Elementary School at Saddleridge Way

**Are you experiencing any odors**

Yes

Odor Patrol Stops / Stop #28: Intersection of Quincy Street and Cambridge Avenue

**Are you experiencing any odors**

Yes

Odor Patrol Stops / Stop #28: Intersection of Quincy Street and Cambridge Avenue

**Intensity of Odor**

3 - Moderate Odor

<b>Odor Patrol Stops</b>	15 flagged
Stop #1: Chiquito Canyon Road and Driveway leading to the LA County Fire's Del Valle Regional Training Center	2 flagged
<b>Use map locator to enter lat/long for this observation point.</b>	28101 Chiquito Canyon Rd, Castaic, CA 91384, USA (34.4317609, -118.6589423)
<b>Record time at observation point</b>	5 Jun 2024 7:28 AM PDT
<b>Record Wind Speed (mph)</b>	1.3
<b>Record Wind Direction</b>	SW
<b>Have the weather conditions changed since start of patrol?</b>	No
<b>Are you experiencing any odors</b>	Yes
<b>Description of Odor</b>	Landfill Gas
<b>Intensity of Odor</b>	4 -Strong Odor
<b>Are any corrective actions needed?</b>	
Stop #2: Intersection of Chiquito Canyon Road and Lincoln Avenue	2 flagged
<b>Use map locator to enter lat/long for this observation point.</b>	28464 Chiquito Canyon Rd, Castaic, CA 91384, USA (34.438305899999996, -118.65799469999999)
<b>Record time at observation point</b>	5 Jun 2024 7:30 AM PDT
<b>Record Wind Speed (mph)</b>	2.0
<b>Record Wind Direction</b>	S
<b>Have the weather conditions changed since last recorded?</b>	No
<b>Are you experiencing any odors</b>	Yes
<b>Description of Odor</b>	Landfill Gas
<b>Intensity of Odor</b>	4 -Strong Odor
<b>Are any corrective actions needed?</b>	
Stop #3: Intersection of Lincoln Avenue and Jackson Street	

Use map locator to enter lat/long for this observation point.

(34.4395107, -118.6558678)

Record time at observation point

5 Jun 2024 7:31 AM PDT

Record Wind Speed (mph)

2.2

Record Wind Direction

S

Have the weather conditions changed since last recorded?

Yes

What conditions have changed?

General Weather Conditions

Updated general weather conditions at this location.

Partly Cloudy

Fog has cleared

Are you experiencing any odors

No

Stop #4: Intersection of Buchanan Way and Chiquito Canyon Road

1 flagged

Use map locator to enter lat/long for this observation point.

28661 Chiquito Canyon Rd,  
Castaic, CA 91384, USA  
(34.4414836, -118.6574114)

Record time at observation point

5 Jun 2024 7:34 AM PDT

Record Wind Speed (mph)

1.6

Record Wind Direction

S

Have the weather conditions changed since last recorded?

No

Are you experiencing any odors

Yes

Description of Odor

Landfill Gas

Intensity of Odor

2 - Light odor detected

Are any corrective actions needed?

Stop #5: Intersection of Lincoln Avenue and Harding Avenue

1 flagged

Use map locator to enter lat/long for this observation point.

11629 Daleside Ave, Hawthorne,  
CA 90250, USA  
(34.443070999999996,  
-118.655496)

Record time at observation point

5 Jun 2024 7:36 AM PDT

Record Wind Speed (mph)	2.2
Record Wind Direction	NE
Have the weather conditions changed since last recorded?	No
Are you experiencing any odors	Yes
Description of Odor	Other
Describe "Other" Odor	Sweet, chemical citrus odor
Intensity of Odor	2 - Light odor detected
Are any corrective actions needed?	No
Stop #6: Intersection of Chiquito Canyon Road and San Martinez Road	
Use map locator to enter lat/long for this observation point.	30010 San Martinez Rd, Castaic, CA 91384, USA (34.4449994, -118.6582312)
Record time at observation point	5 Jun 2024 7:39 AM PDT
Record Wind Speed (mph)	1.6
Record Wind Direction	NE
Have the weather conditions changed since last recorded?	No
Are you experiencing any odors	No
Stop #7: Intersection of San Martinez Road and Morningside Drive	
Use map locator to enter lat/long for this observation point.	28922 Morningside Dr, Val Verde, CA 91384, USA (34.446678, -118.6609897)
Record time at observation point	5 Jun 2024 7:42 AM PDT
Record Wind Speed (mph)	0
Have the weather conditions changed since last recorded?	No
Are you experiencing any odors	Yes
Description of Odor	Other

Describe "Other" Odor	Chemical citrus odor
Intensity of Odor	2 - Light odor detected
Are any corrective actions needed?	No
Stop #8: Intersection of Lexington Drive and Morningside Drive	1 flagged
Use map locator to enter lat/long for this observation point.	29039 Morningside Dr, Castaic, CA 91384, USA (34.4481666, -118.66092119999999)
Record time at observation point	5 Jun 2024 7:44 AM PDT
Record Wind Speed (mph)	0.4
Record Wind Direction	NE
Have the weather conditions changed since last recorded?	No
Are you experiencing any odors	Yes
Description of Odor	Other
Describe "Other" Odor	Rotting vegetation
Intensity of Odor	2 - Light odor detected
Are any corrective actions needed?	No
Stop #9: Intersection of Val Verde Road and Trellis Road	1 flagged
Use map locator to enter lat/long for this observation point.	(34.4480398, -118.6629029)
Record time at observation point	5 Jun 2024 7:46 AM PDT
Record Wind Speed (mph)	1.1
Record Wind Direction	N
Have the weather conditions changed since last recorded?	No
Are you experiencing any odors	Yes
Description of Odor	Other
Describe "Other" odor	Chemical citrus odor

<b>Intensity of Odor</b>	2 - Light odor detected
<b>Are any corrective actions needed?</b>	No
Stop #10: Intersection of San Martinez Road and Euclid Ave.	
<b>Use map locator to enter lat/long for this observation point.</b>	(34.4477857, -118.6658267)
<b>Record time at observation point</b>	5 Jun 2024 7:50 AM PDT
<b>Record Wind Speed (mph)</b>	0.7
<b>Record Wind Direction</b>	SE
<b>Have the weather conditions changed since last recorded?</b>	No
<b>Are you experiencing any odors</b>	No
Stop #11: Intersection of San Martinez Road and Keningston Road	
<b>Use map locator to enter lat/long for this observation point.</b>	30703 San Martinez Rd, Castaic, CA 91384, USA (34.448692199999996, -118.6712099)
<b>Record time at observation point</b>	5 Jun 2024 7:52 AM PDT
<b>Record Wind Speed (mph)</b>	2.2
<b>Record Wind Direction</b>	E
<b>Have the weather conditions changed since last recorded?</b>	No
<b>Are you experiencing any odors</b>	No
Stop #12: Intersection of Hunstock Street and Windsor Road	
<b>Use map locator to enter lat/long for this observation point.</b>	(34.445981, -118.6495438)
<b>Record time at observation point</b>	5 Jun 2024 7:58 AM PDT
<b>Record Wind Speed (mph)</b>	0
<b>Have the weather conditions changed since last recorded?</b>	No
<b>Are you experiencing any odors</b>	No
Stop #13: Intersection of Del Valle Road and Silver Street	1 flagged

**Use map locator to enter lat/long for this observation point.** (34.4486341, -118.6553599)

**Record time at observation point** 5 Jun 2024 8:01 AM PDT

**Record Wind Speed** 0.2

**Record Wind Direction** S

**Have the weather conditions changed since last recorded?** No

**Are you experiencing any odors** Yes

**Description of Odor** Other

**Describe "Other" Odor** Chemical citrus odor

**Intensity of Odor** 2 - Light odor detected

**Are any corrective actions needed?** No

Stop #14: Intersection of Del Valle Road and Hasley Canyon Road

**Use map locator to enter lat/long for this observation point.** 29030 Hasley Canyon Rd, Castaic, CA 91384, USA (34.4577005, -118.64202189999997)

**Record time at observation point** 5 Jun 2024 8:04 AM PDT

**Record Wind Speed (mph)** 1.3

**Record Wind Direction** NE

**Have the weather conditions changed since last recorded?** No

**Are you experiencing any odors** No

Stop #15: Intersection of Hasley Canyon Road and Gibraltar Lane

**Use map locator to enter lat/long for this observation point.** 28575 Gibraltar Ln, Castaic, CA 91384, USA (34.4554076, -118.6335204)

**Record time at observation point** 5 Jun 2024 8:06 AM PDT

**Record Wind Speed (mph)** 2.5

**Record Wind Direction** SE



<b>Have the weather conditions changed since last recorded?</b>	No
<b>Are you experiencing any odors</b>	No
Stop #16: Intersection of Gibraltar Lane and Alton Way	
<b>Use map locator to enter lat/long for this observation point.</b>	28337 Alton Way, Castaic, CA 91384, USA (34.4546625, -118.62971549999997)
<b>Record time at observation point</b>	5 Jun 2024 8:09 AM PDT
<b>Record Wind Speed (mph)</b>	0.4
<b>Record Wind Direction</b>	NE
<b>Have the weather conditions changed since last recorded?</b>	No
<b>Are you experiencing any odors</b>	No
Stop #17: Intersection of Castlebury Place and Picadilly Place	
<b>Use map locator to enter lat/long for this observation point.</b>	28203 Picadilly Pl, Castaic, CA 91384, USA (34.4539706, -118.62780079999999)
<b>Record time at observation point</b>	5 Jun 2024 8:11 AM PDT
<b>Record Wind Speed (mph)</b>	1.3
<b>Record Wind Direction</b>	S
<b>Have the weather conditions changed since last recorded?</b>	No
<b>Are you experiencing any odors</b>	No
Stop #18: Intersection of Gibraltar Lane and Springvale Lane	
<b>Use map locator to enter lat/long for this observation point.</b>	28223 Gibraltar Ln, Castaic, CA 91384, USA (34.4559041, -118.62877379999999)
<b>Record time at observation point</b>	5 Jun 2024 8:13 AM PDT
<b>Record Wind Speed (mph)</b>	1.6
<b>Record Wind Direction</b>	S

Have the weather conditions changed since last recorded?	No
Are you experiencing any odors	No
Stop #19: Intersection of Gibraltar Lane and Cambridge Avenue	
Use map locator to enter lat/long for this observation point.	(34.4579313, -118.6267282)
Record time at observation point	5 Jun 2024 8:15 AM PDT
Record Wind Speed (mph)	2
Record Wind Direction	S
Have the weather conditions changed since last recorded?	No
Are you experiencing any odors	No
Stop #20: Intersection of Cambridge Avenue and Hasley Canyon Road	
Use map locator to enter lat/long for this observation point.	29702 Creekbed Rd, Castaic, CA 91384, USA (34.4553128, -118.6214146000001)
Record time at observation point	5 Jun 2024 8:17 AM PDT
Record Wind Speed (mph)	0.9
Record Wind Direction	S
Have the weather conditions changed since last recorded?	No
Are you experiencing any odors	No
Stop #21: Intersection of The Old Road and Hillcrest Parkway	
Use map locator to enter lat/long for this observation point.	30301 Marigold Cir, Castaic, CA 91384, USA (34.4699479, -118.6171231)
Record time at observation point	5 Jun 2024 8:29 AM PDT
Record Wind Speed (mph)	1.3
Record Wind Direction	SE
Have the weather conditions changed since last recorded?	No

**Are you experiencing any odors** No

Stop #22: Intersection of Hillcrest Parkway and Park Vista Drive at Castaic Elementary School

**Use map locator to enter lat/long for this observation point.**

30445 Park Vista Dr, Castaic, CA  
91384, USA  
(34.4723653, -118.6303272)

**Record time at observation point**

5 Jun 2024 8:24 AM PDT

**Record Wind Speed (mph)**

2.9

**Record Wind Direction**

NE

**Have the weather conditions changed since last recorded?**

No

**Are you experiencing any odors**

No

Stop #23: Intersection of Creekbed Road and Firebrand Drive

1 flagged

**Use map locator to enter lat/long for this observation point.**

27655 Firebrand Dr, Castaic, CA  
91384, USA  
(34.458027, -118.619338)

**Record time at observation point**

5 Jun 2024 8:19 AM PDT

**Record Wind Speed (mph)**

0.7

**Record Wind Direction**

W

**Have the weather conditions changed since last recorded?**

No

**Are you experiencing any odors**

Yes

**Description of Odor**

Other

**Describe "Other" Odor**

Car exhaust

**Intensity of Odor**

1 - Very light odor detected

**Are any corrective actions needed?**

No

Stop #24: Intersection of The Old Road and Live Oak Road

**Use map locator to enter lat/long for this observation point.**

29465 The Old Rd, Castaic, CA  
91384, USA  
(34.4521886,  
-118.61658089999999)

Record time at observation point

5 Jun 2024 8:32 AM PDT

Record Wind Speed (mph)

2.5

Record Wind Direction

SW

Have the weather conditions changed since last recorded?

No

Are you experiencing any odors

No

Stop #25: Intersection of Live Oak Road and Hidden Trail Road

1 flagged

Use map locator to enter lat/long for this observation point.

27707 Buckskin Dr, Castaic, CA  
91384, USA  
(34.450086399999996,  
-118.6186809)

Record time at observation point

5 Jun 2024 8:45 AM PDT

Record Wind Speed (mph)

1.8

Record Wind Direction

SW

Have the weather conditions changed since last recorded?

No

Are you experiencing any odors

Yes

Description of Odor

Other

Describe "Other" Odor

Asphalt

Road is being repaved in this neighborhood

Intensity of Odor

2 - Light odor detected

Are any corrective actions needed?

No

Stop #26: Intersection of Live Oak Elementary School at Saddleridge Way

1 flagged

Use map locator to enter lat/long for this observation point.

27710 Rangewood Rd, Castaic, CA  
91384, USA  
(34.450107599999996,  
-118.61922759999999)

Record time at observation point

5 Jun 2024 8:43 AM PDT

Record Wind Speed (mph)

2.2

Record Wind Direction

SE

Have the weather conditions changed since last recorded?	No
Are you experiencing any odors	Yes
Description of Odor	Other
Describe "Other" Odor	Sour chemical odor
Intensity of Odor	2 - Light odor detected
Are any corrective actions needed?	No
Stop #27: Intersection of Rangewood Road and Buckskin Drive	
Use map locator to enter lat/long for this observation point.	29203 Saddleridge Way, Castaic, CA 91384, USA (34.4492799, -118.62036769999999)
Record time at observation point	5 Jun 2024 8:41 AM PDT
Record Wind Speed (mph)	2.5
Record Wind Direction	SE
Have the weather conditions changed since last recorded?	No
Are you experiencing any odors	No
Stop #28: Intersection of Quincy Street and Cambridge Avenue	
Use map locator to enter lat/long for this observation point.	(34.4529229, -118.6192623)
Record time at observation point	5 Jun 2024 8:36 AM PDT
Record Wind Speed (mph)	2.5
Record Wind Direction	W
Have the weather conditions changed since last recorded?	No
Are you experiencing any odors	Yes
Description of Odor	Other
Describe "Other" Odor	Asphalt
Roads are being repaved in this neighborhood	

<b>Intensity of Odor</b>	<b>3 - Moderate Odor</b>
<b>Are any corrective actions needed?</b>	No
Stop #29: Intersection of Hasley Canyon Road and Commerce Center Drive (Santa Clarita Valley International School & Playmakers Preschool)	
<b>Use map locator to enter lat/long for this observation point.</b>	28050 Hasley Canyon Rd, Castaic, CA 91384, USA (34.4509611, -118.62462279999998)
<b>Record time at observation point</b>	5 Jun 2024 8:52 AM PDT
<b>Record Wind Speed (mph)</b>	0.9
<b>Record Wind Direction</b>	SE
<b>Have the weather conditions changed since last recorded?</b>	No
<b>Are you experiencing any odors</b>	No
Stop #30: Intersection of Commerce Center Drive and Witherspoon Parkway	
<b>Use map locator to enter lat/long for this observation point.</b>	Commerce Center Dr & Witherspoon Pky, California 91384, USA (34.445912, -118.626105)
<b>Record time at observation point</b>	5 Jun 2024 8:56 AM PDT
<b>Record Wind Speed (mph)</b>	3.1
<b>Record Wind Direction</b>	S
<b>Have the weather conditions changed since last recorded?</b>	No
<b>Are you experiencing any odors</b>	No
Stop #31: Intersection of Franklin Parkway and driveway leading to the United States Postal Service	
<b>Use map locator to enter lat/long for this observation point.</b>	28000 Franklin Pkwy, Valencia, CA 91355, USA (34.43376060000001, -118.62851119999999)
<b>Record time at observation point</b>	5 Jun 2024 8:59 AM PDT

<b>Record Wind Speed (mph)</b>	3.1
<b>Record Wind Direction</b>	SW
<b>Have the weather conditions changed since last recorded?</b>	No
<b>Are you experiencing any odors</b>	No
Stop #32: Intersection of Henry Mayo Drive and Cambridge View Drive, leading into the Valencia Travel Village RV Resort	
<b>Use map locator to enter lat/long for this observation point.</b>	27948 CA-126, Castaic, CA 91384, USA (34.429735, -118.62497599999998)
<b>Record time at observation point</b>	5 Jun 2024 9:04 AM PDT
<b>Record Wind Speed (mph)</b>	2.2
<b>Record Wind Direction</b>	W
<b>Have the weather conditions changed since last recorded?</b>	No
<b>Are you experiencing any odors</b>	No
Odor Compliance with Stipulated Order for Abatement	
<b>At 3 or more stops have you recorded any Landfill Odor Intensity of 3 (3 - Moderate Odor) or higher?</b>	No

**Recorder Signature**



Julian Jenkins  
5 Jun 2024 9:04 AM PDT

---

**Upon completion of this patrol, please check the box to trigger necessary notifications.**



# 4050 - Chiquita Odor Patrol Template

Complete

<b>Score</b>	3 / 3 (100%)	<b>Flagged items</b>	20	<b>Actions</b>	0
--------------	--------------	----------------------	----	----------------	---

**Conducted on**

6 Jun 2024 7:20 AM PDT

**Prepared by**

Julian Jenkins

**If the name of the person conducting the Patrol does not appear above, please enter it here:**

**What type of patrol is this?**

Regular Patrol

**Weather Conditions at the time of patrol.**

Partly Cloudy

Foggy

**Temperature at time of Patrol**

62°F  
Should be between -50°F to 125°F

**I acknowledge that I have not visited the working face or other on-site areas where exposed trash or landfill odors such as, but not limited to landfill gas odors, refuse or refuse contaminated material odors, or landfill liquids/landfill leachate odors exist within four hours prior to conducting this odor surveillance.**



**I acknowledge that I will assess each Patrol Stop while standing outside of the vehicle.**



**Flagged items**

20 flagged

Odor Patrol Stops / Stop #1: Chiquito Canyon Road and Driveway leading to the LA County Fire's Del Valle Regional Training Center

**Are you experiencing any odors**

Yes

Odor Patrol Stops / Stop #2: Intersection of Chiquito Canyon Road and Lincoln Avenue

**Are you experiencing any odors**

Yes

Odor Patrol Stops / Stop #3: Intersection of Lincoln Avenue and Jackson Street

**Are you experiencing any odors**

Yes

Odor Patrol Stops / Stop #3: Intersection of Lincoln Avenue and Jackson Street

**Intensity of Odor**

3 - Moderate Odor

Odor Patrol Stops / Stop #4: Intersection of Buchanan Way and Chiquito Canyon Road

**Are you experiencing any odors**

Yes

Odor Patrol Stops / Stop #4: Intersection of Buchanan Way and Chiquito Canyon Road

**Intensity of Odor**

3 - Moderate Odor

Odor Patrol Stops / Stop #6: Intersection of Chiquito Canyon Road and San Martinez Road

**Are you experiencing any odors**

Yes

Odor Patrol Stops / Stop #7: Intersection of San Martinez Road and Morningside Drive

**Are you experiencing any odors**

Yes

Odor Patrol Stops / Stop #8: Intersection of Lexington Drive and Morningside Drive

**Are you experiencing any odors**

Yes

Odor Patrol Stops / Stop #9: Intersection of Val Verde Road and Trellis Road

**Are you experiencing any odors**

Yes

Odor Patrol Stops / Stop #10: Intersection of San Martinez Road and Euclid Ave.

**Are you experiencing any odors**

Yes

Odor Patrol Stops / Stop #13: Intersection of Del Valle Road and Silver Street

**Are you experiencing any odors**

Yes

Odor Patrol Stops / Stop #17: Intersection of Castlebury Place and Picadilly Place

**Are you experiencing any odors**

Yes

Odor Patrol Stops / Stop #23: Intersection of Creekbed Road and Firebrand Drive

**Are you experiencing any odors**

Yes

Odor Patrol Stops / Stop #25: Intersection of Live Oak Road and Hidden Trail Road

**Are you experiencing any odors**

Yes

Odor Patrol Stops / Stop #25: Intersection of Live Oak Road and Hidden Trail Road

**Intensity of Odor**

3 - Moderate Odor

Odor Patrol Stops / Stop #26: Intersection of Live Oak Elementary School at Saddleridge Way

**Are you experiencing any odors**

Yes

Odor Patrol Stops / Stop #27: Intersection of Rangewood Road and Buckskin Drive

**Are you experiencing any odors**

Yes

Odor Patrol Stops / Stop #28: Intersection of Quincy Street and Cambridge Avenue

**Are you experiencing any odors**

Yes

Odor Patrol Stops / Stop #30: Intersection of Commerce Center Drive and Witherspoon Parkway

**Are you experiencing any odors**

Yes

<b>Odor Patrol Stops</b>	20 flagged
Stop #1: Chiquito Canyon Road and Driveway leading to the LA County Fire's Del Valle Regional Training Center	1 flagged
<b>Use map locator to enter lat/long for this observation point.</b>	28101 Chiquito Canyon Rd, Castaic, CA 91384, USA (34.4317609, -118.6589423)
<b>Record time at observation point</b>	6 Jun 2024 7:24 AM PDT
<b>Record Wind Speed (mph)</b>	0.9
<b>Record Wind Direction</b>	W
<b>Have the weather conditions changed since start of patrol?</b>	No
<b>Are you experiencing any odors</b>	Yes
<b>Description of Odor</b>	Landfill Gas
<b>Intensity of Odor</b>	2 - Light odor detected
<b>Are any corrective actions needed?</b>	
Stop #2: Intersection of Chiquito Canyon Road and Lincoln Avenue	1 flagged
<b>Use map locator to enter lat/long for this observation point.</b>	28464 Chiquito Canyon Rd, Castaic, CA 91384, USA (34.438305899999996, -118.65799469999999)
<b>Record time at observation point</b>	6 Jun 2024 7:26 AM PDT
<b>Record Wind Speed (mph)</b>	1.3
<b>Record Wind Direction</b>	S
<b>Have the weather conditions changed since last recorded?</b>	No
<b>Are you experiencing any odors</b>	Yes
<b>Description of Odor</b>	Landfill Gas
<b>Intensity of Odor</b>	2 - Light odor detected
<b>Are any corrective actions needed?</b>	
Stop #3: Intersection of Lincoln Avenue and Jackson Street	2 flagged

Use map locator to enter lat/long for this observation point.

28543 Lincoln Ave, Castaic, CA  
91384, USA  
(34.4395774, -118.6561263)

Record time at observation point

6 Jun 2024 7:30 AM PDT

Record Wind Speed (mph)

2.7

Record Wind Direction

S

Have the weather conditions changed since last recorded?

No

Are you experiencing any odors

Yes

Description of Odor

Landfill Gas

Landfill Leachate

Intensity of Odor

3 - Moderate Odor

Are any corrective actions needed?

Stop #4: Intersection of Buchanan Way and Chiquito Canyon Road

2 flagged

Use map locator to enter lat/long for this observation point.

28660 Chiquito Canyon Rd, Val Verde, CA 91384, USA  
(34.4413996, -118.65703559999999)

Record time at observation point

6 Jun 2024 7:28 AM PDT

Record Wind Speed (mph)

1.8

Record Wind Direction

S

Have the weather conditions changed since last recorded?

No

Are you experiencing any odors

Yes

Description of Odor

Landfill Gas

Intensity of Odor

3 - Moderate Odor

Are any corrective actions needed?

Stop #5: Intersection of Lincoln Avenue and Harding Avenue

Use map locator to enter lat/long for this observation point.

11629 Daleside Ave, Hawthorne, CA 90250, USA

(34.443070999999996,  
-118.655496)

<b>Record time at observation point</b>	6 Jun 2024 7:33 AM PDT
<b>Record Wind Speed (mph)</b>	0.9
<b>Record Wind Direction</b>	S
<b>Have the weather conditions changed since last recorded?</b>	No
<b>Are you experiencing any odors</b>	No
<b>Stop #6: Intersection of Chiquito Canyon Road and San Martinez Road</b>	1 flagged

**Use map locator to enter lat/long for this observation point.** 30010 San Martinez Rd, Castaic, CA 91384, USA (34.4449994, -118.6582312)

<b>Record time at observation point</b>	6 Jun 2024 7:36 AM PDT
<b>Record Wind Speed (mph)</b>	0.7
<b>Record Wind Direction</b>	S
<b>Have the weather conditions changed since last recorded?</b>	Yes
<b>What conditions have changed?</b>	General Weather Conditions
<b>Updated general weather conditions at this location.</b>	Partly Cloudy
Fog has cleared	
<b>Are you experiencing any odors</b>	Yes
<b>Description of Odor</b>	Other

**Describe "Other" Odor** Pungent tree blossoms



Photo 1

<b>Intensity of Odor</b>	2 - Light odor detected
<b>Are any corrective actions needed?</b>	No

Stop #7: Intersection of San Martinez Road and Morningside Drive	1 flagged
<b>Use map locator to enter lat/long for this observation point.</b>	(34.4463505, -118.6613458)
<b>Record time at observation point</b>	6 Jun 2024 7:38 AM PDT
<b>Record Wind Speed (mph)</b>	0
<b>Have the weather conditions changed since last recorded?</b>	No
<b>Are you experiencing any odors</b>	Yes
<b>Description of Odor</b>	Other
<b>Describe "Other" Odor</b>	Sour, chemical citrus odor
<b>Intensity of Odor</b>	2 - Light odor detected
<b>Are any corrective actions needed?</b>	No

Stop #8: Intersection of Lexington Drive and Morningside Drive	1 flagged
<b>Use map locator to enter lat/long for this observation point.</b>	(34.4484768, -118.660624)
<b>Record time at observation point</b>	6 Jun 2024 7:40 AM PDT
<b>Record Wind Speed (mph)</b>	1.3
<b>Record Wind Direction</b>	S
<b>Have the weather conditions changed since last recorded?</b>	No
<b>Are you experiencing any odors</b>	Yes
<b>Description of Odor</b>	Other
<b>Describe "Other" Odor</b>	Feces and rotting vegetation
<b>Intensity of Odor</b>	2 - Light odor detected
<b>Are any corrective actions needed?</b>	No

Stop #9: Intersection of Val Verde Road and Trellis Road	1 flagged
<b>Use map locator to enter lat/long for this observation point.</b>	29055 Val Verde Rd, Val Verde, CA 91384, USA (34.4480721, -118.66317099999999)

Record time at observation point

6 Jun 2024 7:43 AM PDT

Record Wind Speed (mph)

0.2

Record Wind Direction

NW

Have the weather conditions changed since last recorded?

No

Are you experiencing any odors

Yes

Description of Odor

Other

Describe "Other" odor

Chemical citrus odor

Intensity of Odor

1 - Very light odor detected

Are any corrective actions needed?

No

Stop #10: Intersection of San Martinez Road and Euclid Ave.

1 flagged

Use map locator to enter lat/long for this observation point.

(34.4477592, -118.6659371)

Record time at observation point

6 Jun 2024 7:45 AM PDT

Record Wind Speed (mph)

2

Record Wind Direction

E

Have the weather conditions changed since last recorded?

No

Are you experiencing any odors

Yes

Description of Odor

Other

Describe "Other" Odor

Burning wax

Intensity of Odor

1 - Very light odor detected

Are any corrective actions needed?

No

Stop #11: Intersection of San Martinez Road and Keningston Road

Use map locator to enter lat/long for this observation point.

1847 W 78th St, Los Angeles, CA  
90047, USA  
(34.448285,  
-118.67143199999998)

Record time at observation point

6 Jun 2024 7:48 AM PDT



<b>Record Wind Speed (mph)</b>	0.9
<b>Record Wind Direction</b>	SE
<b>Have the weather conditions changed since last recorded?</b>	No
<b>Are you experiencing any odors</b>	No
Stop #12: Intersection of Hunstock Street and Windsor Road	
<b>Use map locator to enter lat/long for this observation point.</b>	(34.4461406, -118.6494393)
<b>Record time at observation point</b>	6 Jun 2024 7:54 AM PDT
<b>Record Wind Speed (mph)</b>	0.9
<b>Record Wind Direction</b>	S
<b>Have the weather conditions changed since last recorded?</b>	No
<b>Are you experiencing any odors</b>	No
Stop #13: Intersection of Del Valle Road and Silver Street	
<b>Use map locator to enter lat/long for this observation point.</b>	(34.4486877, -118.6552701)
<b>Record time at observation point</b>	6 Jun 2024 7:58 AM PDT
<b>Record Wind Speed</b>	0.9
<b>Record Wind Direction</b>	S
<b>Have the weather conditions changed since last recorded?</b>	No
<b>Are you experiencing any odors</b>	Yes
<b>Description of Odor</b>	Other
<b>Describe "Other" Odor</b>	Chemical citrus odor
<b>Intensity of Odor</b>	2 - Light odor detected
<b>Are any corrective actions needed?</b>	No
Stop #14: Intersection of Del Valle Road and Hasley Canyon Road	
<b>Use map locator to enter lat/long for this observation point.</b>	Del Valle Rd & Hasley Canyon Rd,

Hasley Canyon, CA 91384, USA  
(34.456818999999996,  
-118.64180300000001)

**Record time at observation point** 6 Jun 2024 8:01 AM PDT

**Record Wind Speed (mph)** 0.4

**Record Wind Direction** N

**Have the weather conditions changed since last recorded?** No

**Are you experiencing any odors** No

Stop #15: Intersection of Hasley Canyon Road and Gibraltar Lane

**Use map locator to enter lat/long for this observation point.** 28579 Gibraltar Ln, Castaic, CA  
91384, USA  
(34.4551702,  
-118.63360240000002)

**Record time at observation point** 6 Jun 2024 8:03 AM PDT

**Record Wind Speed (mph)** 2.5

**Record Wind Direction** E

**Have the weather conditions changed since last recorded?** No

**Are you experiencing any odors** No

Stop #16: Intersection of Gibraltar Lane and Alton Way

**Use map locator to enter lat/long for this observation point.** 28340 Alton Way, Castaic, CA  
91384, USA  
(34.4547069, -118.630257)

**Record time at observation point** 6 Jun 2024 8:05 AM PDT

**Record Wind Speed (mph)** 3.1

**Record Wind Direction** S

**Have the weather conditions changed since last recorded?** No

**Are you experiencing any odors** No

Stop #17: Intersection of Castlebury Place and Picadilly Place 1 flagged

28203 Picadilly Pl, Castaic, CA  
91384, USA  
(34.4539706,  
-118.62780079999999)

Use map locator to enter lat/long for this observation point.

Record time at observation point

6 Jun 2024 8:07 AM PDT

Record Wind Speed (mph)

2.5

Record Wind Direction

S

Have the weather conditions changed since last recorded?

No

Are you experiencing any odors

Yes

Description of Odor

Other

Describe "Other" Odor

Sewage

Intensity of Odor

2 - Light odor detected

Are any corrective actions needed?

No

Stop #18: Intersection of Gibraltar Lane and Springvale Lane

28223 Gibraltar Ln, Castaic, CA  
91384, USA  
(34.4559041,  
-118.62877379999999)

Use map locator to enter lat/long for this observation point.

Record time at observation point

6 Jun 2024 8:09 AM PDT

Record Wind Speed (mph)

1.6

Record Wind Direction

S

Have the weather conditions changed since last recorded?

No

Are you experiencing any odors

No

Stop #19: Intersection of Gibraltar Lane and Cambridge Avenue

29823 Cambridge Ave, Castaic, CA  
91384, USA  
(34.457909799999996,  
-118.62704210000001)

Use map locator to enter lat/long for this observation point.

Record time at observation point

6 Jun 2024 8:11 AM PDT

Record Wind Speed (mph)

3.8

<b>Record Wind Direction</b>	S
<b>Have the weather conditions changed since last recorded?</b>	No
<b>Are you experiencing any odors</b>	No
Stop #20: Intersection of Cambridge Avenue and Hasley Canyon Road	
<b>Use map locator to enter lat/long for this observation point.</b>	9701 Creekbed Rd, Castaic, CA 91384, USA (34.4555301, -118.6218167)
<b>Record time at observation point</b>	6 Jun 2024 8:13 AM PDT
<b>Record Wind Speed (mph)</b>	1.8
<b>Record Wind Direction</b>	S
<b>Have the weather conditions changed since last recorded?</b>	No
<b>Are you experiencing any odors</b>	No
Stop #21: Intersection of The Old Road and Hillcrest Parkway	
<b>Use map locator to enter lat/long for this observation point.</b>	30402 Daisy Ct, Castaic, CA 91384, USA (34.470892299999996, -118.6169014)
<b>Record time at observation point</b>	6 Jun 2024 8:39 AM PDT
<b>Record Wind Speed (mph)</b>	2
<b>Record Wind Direction</b>	N
<b>Have the weather conditions changed since last recorded?</b>	No
<b>Are you experiencing any odors</b>	No
Stop #22: Intersection of Hillcrest Parkway and Park Vista Drive at Castaic Elementary School	
<b>Use map locator to enter lat/long for this observation point.</b>	28332 Foothill Rd, Castaic, CA 91384, USA (34.471634099999996, -118.62992239999998)
<b>Record time at observation point</b>	6 Jun 2024 8:41 AM PDT
<b>Record Wind Speed (mph)</b>	1.6

Record Wind Direction	N
Have the weather conditions changed since last recorded?	No
Are you experiencing any odors	No
Stop #23: Intersection of Creekbed Road and Firebrand Drive	1 flagged
Use map locator to enter lat/long for this observation point.	29796 Creekbed Rd, Castaic, CA 91384, USA (34.4575992, -118.61958519999999)
Record time at observation point	6 Jun 2024 8:15 AM PDT
Record Wind Speed (mph)	2
Record Wind Direction	SE
Have the weather conditions changed since last recorded?	No
Are you experiencing any odors	Yes
Description of Odor	Other
Describe "Other" Odor	Fried food
Intensity of Odor	1 - Very light odor detected
Are any corrective actions needed?	No
Stop #24: Intersection of The Old Road and Live Oak Road	
Use map locator to enter lat/long for this observation point.	29465 The Old Rd, Castaic, CA 91384, USA (34.4521886, -118.61658089999999)
Record time at observation point	6 Jun 2024 8:47 AM PDT
Record Wind Speed (mph)	2.5
Record Wind Direction	SW
Have the weather conditions changed since last recorded?	No
Are you experiencing any odors	No
Stop #25: Intersection of Live Oak Road and Hidden Trail Road	2 flagged

Use map locator to enter lat/long for this observation point.

27662 Buckskin Dr, Castaic, CA  
91384, USA  
(34.4501784, -118.6179979)

Record time at observation point

6 Jun 2024 8:50 AM PDT

Record Wind Speed (mph)

1.3

Record Wind Direction

SE

Have the weather conditions changed since last recorded?

No

Are you experiencing any odors

Yes

Description of Odor

Other

Describe "Other" Odor

Asphalt

Road construction is underway in this neighborhood.

Intensity of Odor

3 - Moderate Odor

Are any corrective actions needed?

No

Stop #26: Intersection of Live Oak Elementary School at  
Saddleridge Way

1 flagged

Use map locator to enter lat/long for this observation point.

27710 Rangewood Rd, Castaic, CA  
91384, USA  
(34.450107599999996,  
-118.61922759999999)

Record time at observation point

6 Jun 2024 8:52 AM PDT

Record Wind Speed (mph)

2.5

Record Wind Direction

S

Have the weather conditions changed since last recorded?

No

Are you experiencing any odors

Yes

Description of Odor

Other

Describe "Other" Odor

Asphalt and burning wood

Intensity of Odor

2 - Light odor detected

Are any corrective actions needed?

No

Stop #27: Intersection of Rangewood Road and Buckskin Drive

1 flagged

Use map locator to enter lat/long for this observation point.

29165 Saddleridge Way, Castaic,  
CA 91384, USA  
(34.4491454,  
-118.62033539999999)

Record time at observation point

6 Jun 2024 8:54 AM PDT

Record Wind Speed (mph)

3.1

Record Wind Direction

S

Have the weather conditions changed since last recorded?

No

Are you experiencing any odors

Yes

Description of Odor

Other

Landfill Gas

Describe "Other" Odor

Asphalt

Intensity of Odor

1 - Very light odor detected

Are any corrective actions needed?

Stop #28: Intersection of Quincy Street and Cambridge Avenue

1 flagged

Use map locator to enter lat/long for this observation point.

27723 Quincy St, Castaic, CA  
91384, USA  
(34.4531552,  
-118.61936569999999)

Record time at observation point

6 Jun 2024 8:58 AM PDT

Record Wind Speed (mph)

1.3

Record Wind Direction

NW

Have the weather conditions changed since last recorded?

No

Are you experiencing any odors

Yes

Description of Odor

Other

Describe "Other" Odor

Asphalt

Intensity of Odor

2 - Light odor detected

**Are any corrective actions needed?**

No

Stop #29: Intersection of Hasley Canyon Road and Commerce Center Drive (Santa Clarita Valley International School & Playmakers Preschool)

**Use map locator to enter lat/long for this observation point.**

28050 Hasley Canyon Rd, Castaic,  
CA 91384, USA  
(34.4509472, -118.6247111)

**Record time at observation point**

6 Jun 2024 9:02 AM PDT

**Record Wind Speed (mph)**

1.1

**Record Wind Direction**

SE

**Have the weather conditions changed since last recorded?**

No

**Are you experiencing any odors**

No

Stop #30: Intersection of Commerce Center Drive and Witherspoon Parkway

1 flagged

**Use map locator to enter lat/long for this observation point.**

29011 Witherspoon Pkwy,  
Valencia, CA 91355, USA  
(34.445682,  
-118.62720999999999)

**Record time at observation point**

6 Jun 2024 9:06 AM PDT

**Record Wind Speed (mph)**

4.5

**Record Wind Direction**

E

**Have the weather conditions changed since last recorded?**

No

**Are you experiencing any odors**

Yes

**Description of Odor**

Other

**Describe "Other" Odor**

Car exhaust

**Intensity of Odor**

2 - Light odor detected

**Are any corrective actions needed?**

No

Stop #31: Intersection of Franklin Parkway and driveway leading to the United States Postal Service

**Use map locator to enter lat/long for this observation point.**

28002 Franklin Pkwy, Valencia, CA  
91355, USA



(34.433621599999995,  
-118.62858130000001)

<b>Record time at observation point</b>	6 Jun 2024 9:09 AM PDT
<b>Record Wind Speed (mph)</b>	4.2
<b>Record Wind Direction</b>	SW
<b>Have the weather conditions changed since last recorded?</b>	No
<b>Are you experiencing any odors</b>	No
Stop #32: Intersection of Henry Mayo Drive and Cambridge View Drive, leading into the Valencia Travel Village RV Resort	
<b>Use map locator to enter lat/long for this observation point.</b>	27944 CA-126, Castaic, CA 91384, USA (34.429763699999995, -118.6249313)

<b>Record time at observation point</b>	6 Jun 2024 9:14 AM PDT
<b>Record Wind Speed (mph)</b>	4.5
<b>Record Wind Direction</b>	SW
<b>Have the weather conditions changed since last recorded?</b>	No
<b>Are you experiencing any odors</b>	No
Odor Compliance with Stipulated Order for Abatement	
<b>At 3 or more stops have you recorded any Landfill Odor Intensity of 3 (3 - Moderate Odor) or higher?</b>	No

**Recorder Signature**



Julian Jenkins  
6 Jun 2024 9:15 AM PDT

---

**Upon completion of this patrol, please check the box to trigger necessary notifications.**

## Media summary



Photo 1

# 4050 - Chiquita Odor Patrol Template

Complete

<b>Score</b>	3 / 3 (100%)	<b>Flagged items</b>	3	<b>Actions</b>	0
<b>Conducted on</b>	7 Jun 2024 4:39 PM PDT				
<b>Prepared by</b>	Nicole Ward				
<b>If the name of the person conducting the Patrol does not appear above, please enter it here:</b>	Adrian and Isaac				
<b>What type of patrol is this?</b>	Regular Patrol				
<b>Weather Conditions at the time of patrol.</b>	Sunny				
<b>Temperature at time of Patrol</b>	87°F Should be between -50°F to 125°F				
<b>I acknowledge that I have not visited the working face or other on-site areas where exposed trash or landfill odors such as, but not limited to landfill gas odors, refuse or refuse contaminated material odors, or landfill liquids/landfill leachate odors exist within four hours prior to conducting this odor surveillance.</b>	<input checked="" type="checkbox"/>				
<b>I acknowledge that I will assess each Patrol Stop while standing outside of the vehicle.</b>	<input checked="" type="checkbox"/>				

**Flagged items**

3 flagged

Odor Patrol Stops / Stop #20: Intersection of Cambridge Avenue and Hasley Canyon Road

**Are you experiencing any odors**

Yes

Odor Patrol Stops / Stop #23: Intersection of Creekbed Road and Firebrand Drive

**Are you experiencing any odors**

Yes

Odor Patrol Stops / Stop #30: Intersection of Commerce Center Drive and Witherspoon Parkway

**Are you experiencing any odors**

Yes

**Odor Patrol Stops**

3 flagged

Stop #1: Chiquito Canyon Road and Driveway leading to the LA County Fire's Del Valle Regional Training Center

**Use map locator to enter lat/long for this observation point.**28101 Chiquito Canyon Rd,  
Castaic, CA 91384, USA  
(34.4317609, -118.6589423)**Record time at observation point**

7 Jun 2024 4:43 PM PDT

**Record Wind Speed (mph)**

4.5

**Record Wind Direction**

N

**Have the weather conditions changed since start of patrol?**

No

**Are you experiencing any odors**

No

Stop #2: Intersection of Chiquito Canyon Road and Lincoln Avenue

**Use map locator to enter lat/long for this observation point.**28502 Chiquito Canyon Rd,  
Castaic, CA 91384, USA  
(34.4386473,  
-118.65790359999998)**Record time at observation point**

7 Jun 2024 4:44 PM PDT

**Record Wind Speed (mph)**

3.6

**Record Wind Direction**

NE

**Have the weather conditions changed since last recorded?**

No

**Are you experiencing any odors**

No

Stop #3: Intersection of Lincoln Avenue and Jackson Street

**Use map locator to enter lat/long for this observation point.**

(34.4391455, -118.6560571)

**Record time at observation point**

7 Jun 2024 4:45 PM PDT

**Record Wind Speed (mph)**

3.3

**Record Wind Direction**

NE

**Have the weather conditions changed since last recorded?**

No

**Are you experiencing any odors**

No

Stop #4: Intersection of Buchanan Way and Chiquito Canyon Road

Use map locator to enter lat/long for this observation point.

28703 Chiquito Canyon Rd,  
Castaic, CA 91384, USA  
(34.441859799999996,  
-118.6573111)

Record time at observation point

7 Jun 2024 4:47 PM PDT

Record Wind Speed (mph)

6.2

Record Wind Direction

N

Have the weather conditions changed since last recorded?

No

Are you experiencing any odors

No

Stop #5: Intersection of Lincoln Avenue and Harding Avenue

Use map locator to enter lat/long for this observation point.

11629 Daleside Ave, Hawthorne,  
CA 90250, USA  
(34.443070999999996,  
-118.655496)

Record time at observation point

7 Jun 2024 4:46 PM PDT

Record Wind Speed (mph)

4.9

Record Wind Direction

NE

Have the weather conditions changed since last recorded?

No

Are you experiencing any odors

No

Stop #6: Intersection of Chiquito Canyon Road and San Martinez Road

Use map locator to enter lat/long for this observation point.

Chiquito Canyon Rd & Taylor St,  
Val Verde, CA 91384, USA  
(34.443413,  
-118.65728299999999)

Record time at observation point

7 Jun 2024 4:48 PM PDT

Record Wind Speed (mph)

8

Record Wind Direction

S

Have the weather conditions changed since last recorded?

No

<b>Are you experiencing any odors</b>	No
Stop #7: Intersection of San Martinez Road and Morningside Drive	
<b>Use map locator to enter lat/long for this observation point.</b>	30139 San Martinez Rd, Castaic, CA 91384, USA (34.44624, -118.66109490000001)
<b>Record time at observation point</b>	7 Jun 2024 4:49 PM PDT
<b>Record Wind Speed (mph)</b>	.9
<b>Record Wind Direction</b>	S
<b>Have the weather conditions changed since last recorded?</b>	No
<b>Are you experiencing any odors</b>	No
Stop #8: Intersection of Lexington Drive and Morningside Drive	
<b>Use map locator to enter lat/long for this observation point.</b>	(34.4481935, -118.6606444)
<b>Record time at observation point</b>	7 Jun 2024 4:50 PM PDT
<b>Record Wind Speed (mph)</b>	0
<b>Have the weather conditions changed since last recorded?</b>	No
<b>Are you experiencing any odors</b>	No
Stop #9: Intersection of Val Verde Road and Trellis Road	
<b>Use map locator to enter lat/long for this observation point.</b>	(34.4481123, -118.6629288)
<b>Record time at observation point</b>	7 Jun 2024 4:51 PM PDT
<b>Record Wind Speed (mph)</b>	2
<b>Record Wind Direction</b>	N
<b>Have the weather conditions changed since last recorded?</b>	No
<b>Are you experiencing any odors</b>	No
Stop #10: Intersection of San Martinez Road and Euclid Ave.	
<b>Use map locator to enter lat/long for this observation point.</b>	(34.4473353, -118.6642479)



Record time at observation point

7 Jun 2024 4:53 PM PDT

Record Wind Speed (mph)

4.9

Record Wind Direction

E

Have the weather conditions changed since last recorded?

No

Are you experiencing any odors

No

Stop #11: Intersection of San Martinez Road and Keningston Road

Use map locator to enter lat/long for this observation point.

(34.448481369793136,  
-118.6707779020071)

Record time at observation point

7 Jun 2024 4:53 PM PDT

Record Wind Speed (mph)

.5

Record Wind Direction

E

Have the weather conditions changed since last recorded?

No

Are you experiencing any odors

No

Stop #12: Intersection of Hunstock Street and Windsor Road

Use map locator to enter lat/long for this observation point.

(34.4456144, -118.6497568)

Record time at observation point

7 Jun 2024 4:56 PM PDT

Record Wind Speed (mph)

6.3

Record Wind Direction

N

Have the weather conditions changed since last recorded?

No

Are you experiencing any odors

No

Stop #13: Intersection of Del Valle Road and Silver Street

Use map locator to enter lat/long for this observation point.

(34.4484857, -118.6553337)

Record time at observation point

7 Jun 2024 4:59 PM PDT

Record Wind Speed

7.6

Record Wind Direction

NE

<b>Have the weather conditions changed since last recorded?</b>	No
<b>Are you experiencing any odors</b>	No
Stop #14: Intersection of Del Valle Road and Hasley Canyon Road	
<b>Use map locator to enter lat/long for this observation point.</b>	Del Valle Rd, Castaic, CA 91384, USA (34.4560858, -118.6433357)
<b>Record time at observation point</b>	7 Jun 2024 5:01 PM PDT
<b>Record Wind Speed (mph)</b>	3.6
<b>Record Wind Direction</b>	NE
<b>Have the weather conditions changed since last recorded?</b>	No
<b>Are you experiencing any odors</b>	No
Stop #15: Intersection of Hasley Canyon Road and Gibraltar Lane	
<b>Use map locator to enter lat/long for this observation point.</b>	28579 Gibraltar Ln, Castaic, CA 91384, USA (34.4551702, -118.63360240000002)
<b>Record time at observation point</b>	7 Jun 2024 5:02 PM PDT
<b>Record Wind Speed (mph)</b>	5.4
<b>Record Wind Direction</b>	N
<b>Have the weather conditions changed since last recorded?</b>	No
<b>Are you experiencing any odors</b>	No
Stop #16: Intersection of Gibraltar Lane and Alton Way	
<b>Use map locator to enter lat/long for this observation point.</b>	28429 Gibraltar Ln, Castaic, CA 91384, USA (34.4547595, -118.63055109999999)
<b>Record time at observation point</b>	7 Jun 2024 5:03 PM PDT
<b>Record Wind Speed (mph)</b>	7.6
<b>Record Wind Direction</b>	E

<b>Have the weather conditions changed since last recorded?</b>	No
---	----

<b>Are you experiencing any odors</b>	No
---------------------------------------	----

Stop #17: Intersection of Castlebury Place and Picadilly Place

<b>Use map locator to enter lat/long for this observation point.</b>	661 Your Home Away!, Castaic, CA 91384, USA (34.4536497, -118.62767199999998)
--	--

<b>Record time at observation point</b>	7 Jun 2024 5:04 PM PDT
---	------------------------

<b>Record Wind Speed (mph)</b>	1.1
--------------------------------	-----

<b>Record Wind Direction</b>	S
------------------------------	---

<b>Have the weather conditions changed since last recorded?</b>	No
---	----

<b>Are you experiencing any odors</b>	No
---------------------------------------	----

Stop #18: Intersection of Gibraltar Lane and Springvale Lane

<b>Use map locator to enter lat/long for this observation point.</b>	28257 Springvale Ln, Castaic, CA 91384, USA (34.4558953, -118.62825909999998)
--	--

<b>Record time at observation point</b>	7 Jun 2024 5:06 PM PDT
---	------------------------

<b>Record Wind Speed (mph)</b>	4
--------------------------------	---

<b>Record Wind Direction</b>	N
------------------------------	---

<b>Have the weather conditions changed since last recorded?</b>	No
---	----

<b>Are you experiencing any odors</b>	No
---------------------------------------	----

Stop #19: Intersection of Gibraltar Lane and Cambridge Avenue

<b>Use map locator to enter lat/long for this observation point.</b>	28123 Gibraltar Ln, Castaic, CA 91384, USA (34.457224, -118.6282785)
--	--

<b>Record time at observation point</b>	7 Jun 2024 5:06 PM PDT
---	------------------------

<b>Record Wind Speed (mph)</b>	5.1
--------------------------------	-----

<b>Record Wind Direction</b>	E
------------------------------	---

<b>Have the weather conditions changed since last recorded?</b>	No
<b>Are you experiencing any odors</b>	No
Stop #20: Intersection of Cambridge Avenue and Hasley Canyon Road	1 flagged
<b>Use map locator to enter lat/long for this observation point.</b>	29701 Creekbed Rd, Castaic, CA 91384, USA (34.4555564, -118.62180699999999)
<b>Record time at observation point</b>	7 Jun 2024 5:08 PM PDT
<b>Record Wind Speed (mph)</b>	4
<b>Record Wind Direction</b>	N
<b>Have the weather conditions changed since last recorded?</b>	No
<b>Are you experiencing any odors</b>	Yes
<b>Description of Odor</b>	Landfill Gas
<b>Intensity of Odor</b>	2 - Light odor detected
Reaction	
<b>Are any corrective actions needed?</b>	No
Stop #21: Intersection of The Old Road and Hillcrest Parkway	
<b>Use map locator to enter lat/long for this observation point.</b>	Old Rd And Hillcrest
<b>Record time at observation point</b>	7 Jun 2024 5:08 PM PDT
<b>Record Wind Speed (mph)</b>	2.5
<b>Record Wind Direction</b>	N
<b>Have the weather conditions changed since last recorded?</b>	No
<b>Are you experiencing any odors</b>	No
Stop #22: Intersection of Hillcrest Parkway and Park Vista Drive at Castaic Elementary School	
<b>Use map locator to enter lat/long for this observation point.</b>	Castaic Elementary School
<b>Record time at observation point</b>	7 Jun 2024 5:10 PM PDT

Record Wind Speed (mph)	0
Have the weather conditions changed since last recorded?	No
Are you experiencing any odors	No
Stop #23: Intersection of Creekbed Road and Firebrand Drive	1 flagged

Use map locator to enter lat/long for this observation point. 29786 Creekbed Rd, Castaic, CA 91384, USA (34.4572985, -118.6197905)

Record time at observation point 7 Jun 2024 5:09 PM PDT

Record Wind Speed (mph)	2.5
Record Wind Direction	N
Have the weather conditions changed since last recorded?	No
Are you experiencing any odors	Yes
Description of Odor	Landfill Gas
Intensity of Odor	1 - Very light odor detected
Reaction	
Are any corrective actions needed?	No

Stop #24: Intersection of The Old Road and Live Oak Road

Use map locator to enter lat/long for this observation point. 27602 Hartford Ave, Castaic, CA 91384, USA (34.453196, -118.61702079999998)

Record time at observation point 7 Jun 2024 5:12 PM PDT

Record Wind Speed (mph)	1.3
Record Wind Direction	N
Have the weather conditions changed since last recorded?	No
Are you experiencing any odors	No

Stop #25: Intersection of Live Oak Road and Hidden Trail Road

Use map locator to enter lat/long for this observation point. 27662 Buckskin Dr, Castaic, CA 91384, USA

(34.4501784, -118.6179979)

<b>Record time at observation point</b>	7 Jun 2024 5:13 PM PDT
<b>Record Wind Speed (mph)</b>	4.2
<b>Record Wind Direction</b>	N
<b>Have the weather conditions changed since last recorded?</b>	No
<b>Are you experiencing any odors</b>	No
Stop #26: Intersection of Live Oak Elementary School at Saddleridge Way	

**Use map locator to enter lat/long for this observation point.** 29324 Saddleridge Way, Castaic, CA 91384, USA (34.4503996, -118.61853239999999)

<b>Record time at observation point</b>	7 Jun 2024 5:14 PM PDT
<b>Record Wind Speed (mph)</b>	3.3
<b>Record Wind Direction</b>	N
<b>Have the weather conditions changed since last recorded?</b>	No
<b>Are you experiencing any odors</b>	No
Stop #27: Intersection of Rangewood Road and Buckskin Drive	

**Use map locator to enter lat/long for this observation point.** 29227 Saddleridge Way, Castaic, CA 91384, USA (34.449889899999995, -118.62027540000001)

<b>Record time at observation point</b>	7 Jun 2024 5:15 PM PDT
<b>Record Wind Speed (mph)</b>	3.1
<b>Record Wind Direction</b>	N
<b>Have the weather conditions changed since last recorded?</b>	No
<b>Are you experiencing any odors</b>	No
Stop #28: Intersection of Quincy Street and Cambridge Avenue	

**Use map locator to enter lat/long for this observation point.** 27829 Quincy St, Castaic, CA

91384, USA  
(34.4526426, -118.6207379)

<b>Record time at observation point</b>	7 Jun 2024 5:16 PM PDT
<b>Record Wind Speed (mph)</b>	2.2
<b>Record Wind Direction</b>	N
<b>Have the weather conditions changed since last recorded?</b>	No
<b>Are you experiencing any odors</b>	No
Stop #29: Intersection of Hasley Canyon Road and Commerce Center Drive (Santa Clarita Valley International School & Playmakers Preschool)	
<b>Use map locator to enter lat/long for this observation point.</b>	28011 Danvers Pl, Castaic, CA 91384, USA (34.4522475, -118.62340229999998)

<b>Record time at observation point</b>	7 Jun 2024 5:18 PM PDT
<b>Record Wind Speed (mph)</b>	.5
<b>Record Wind Direction</b>	N
<b>Have the weather conditions changed since last recorded?</b>	No
<b>Are you experiencing any odors</b>	No
Stop #30: Intersection of Commerce Center Drive and Witherspoon Parkway	
<b>Use map locator to enter lat/long for this observation point.</b>	Commerce Center Dr & Witherspoon Pky, California 91384, USA (34.445912, -118.626105)

<b>Record time at observation point</b>	7 Jun 2024 5:19 PM PDT
<b>Record Wind Speed (mph)</b>	6.5
<b>Record Wind Direction</b>	NE
<b>Have the weather conditions changed since last recorded?</b>	No
<b>Are you experiencing any odors</b>	Yes
<b>Description of Odor</b>	Landfill Gas

Reaction

**Intensity of Odor**

2 - Light odor detected

**Are any corrective actions needed?**

No

Stop #31: Intersection of Franklin Parkway and driveway leading to the United States Postal Service

**Use map locator to enter lat/long for this observation point.**

28000 Franklin Pkwy, Valencia, CA  
91355, USA  
(34.4341937, -118.6285573)

**Record time at observation point**

7 Jun 2024 5:22 PM PDT

**Record Wind Speed (mph)**

.4

**Record Wind Direction**

E

**Have the weather conditions changed since last recorded?**

No

**Are you experiencing any odors**

No

Stop #32: Intersection of Henry Mayo Drive and Cambridge View Drive, leading into the Valencia Travel Village RV Resort

**Use map locator to enter lat/long for this observation point.**

27950 CA-126, Castaic, CA 91384,  
USA  
(34.429708, -118.6250224)

**Record time at observation point**

7 Jun 2024 5:24 PM PDT

**Record Wind Speed (mph)**

1.6

**Record Wind Direction**

E

**Have the weather conditions changed since last recorded?**

No

**Are you experiencing any odors**

No

Odor Compliance with Stipulated Order for Abatement

**At 3 or more stops have you recorded any Landfill Odor Intensity of 3 (3 - Moderate Odor) or higher?**

No



**Recorder Signature**



Adrian mendoza  
7 Jun 2024 5:23 PM PDT

---

**Upon completion of this patrol, please check the box to trigger necessary notifications.**

# 4050 - Chiquita Odor Patrol Template

Complete

<b>Score</b>	3 / 3 (100%)	<b>Flagged items</b>	27	<b>Actions</b>	0
--------------	--------------	----------------------	----	----------------	---

**Conducted on**

7 Jun 2024 7:12 AM PDT

**Prepared by**

Julian Jenkins

**If the name of the person conducting the Patrol does not appear above, please enter it here:**

**What type of patrol is this?**

Regular Patrol

**Weather Conditions at the time of patrol.**

Partly Cloudy

Foggy

**Temperature at time of Patrol**

59°F  
Should be between -50°F to 125°F

**I acknowledge that I have not visited the working face or other on-site areas where exposed trash or landfill odors such as, but not limited to landfill gas odors, refuse or refuse contaminated material odors, or landfill liquids/landfill leachate odors exist within four hours prior to conducting this odor surveillance.**



**I acknowledge that I will assess each Patrol Stop while standing outside of the vehicle.**



**Flagged items**

27 flagged

Odor Patrol Stops / Stop #1: Chiquito Canyon Road and Driveway leading to the LA County Fire's Del Valle Regional Training Center

**Are you experiencing any odors**

Yes

Odor Patrol Stops / Stop #1: Chiquito Canyon Road and Driveway leading to the LA County Fire's Del Valle Regional Training Center

**Intensity of Odor**

3 - Moderate Odor

Odor Patrol Stops / Stop #2: Intersection of Chiquito Canyon Road and Lincoln Avenue

**Are you experiencing any odors**

Yes

Odor Patrol Stops / Stop #2: Intersection of Chiquito Canyon Road and Lincoln Avenue

**Intensity of Odor**

3 - Moderate Odor

Odor Patrol Stops / Stop #3: Intersection of Lincoln Avenue and Jackson Street

**Are you experiencing any odors**

Yes

Odor Patrol Stops / Stop #4: Intersection of Buchanan Way and Chiquito Canyon Road

**Are you experiencing any odors**

Yes

Odor Patrol Stops / Stop #4: Intersection of Buchanan Way and Chiquito Canyon Road

**Intensity of Odor**

3 - Moderate Odor

Odor Patrol Stops / Stop #5: Intersection of Lincoln Avenue and Harding Avenue

**Are you experiencing any odors**

Yes

Odor Patrol Stops / Stop #5: Intersection of Lincoln Avenue and Harding Avenue

**Intensity of Odor**

3 - Moderate Odor

Odor Patrol Stops / Stop #6: Intersection of Chiquito Canyon Road and San Martinez Road

**Are you experiencing any odors**

Yes

Odor Patrol Stops / Stop #7: Intersection of San Martinez Road and Morningside Drive

**Are you experiencing any odors**

Yes

Odor Patrol Stops / Stop #8: Intersection of Lexington Drive and Morningside Drive

**Are you experiencing any odors**

Yes

Odor Patrol Stops / Stop #9: Intersection of Val Verde Road and Trellis Road

**Are you experiencing any odors**

Yes

Odor Patrol Stops / Stop #13: Intersection of Del Valle Road and Silver Street

**Are you experiencing any odors**

Yes

Odor Patrol Stops / Stop #18: Intersection of Gibraltar Lane and Springvale Lane

**Are you experiencing any odors**

Yes

Odor Patrol Stops / Stop #18: Intersection of Gibraltar Lane and Springvale Lane

**Intensity of Odor**

3 - Moderate Odor

Odor Patrol Stops / Stop #19: Intersection of Gibraltar Lane and Cambridge Avenue

**Are you experiencing any odors**

Yes

Odor Patrol Stops / Stop #20: Intersection of Cambridge Avenue and Hasley Canyon Road

**Are you experiencing any odors**

Yes

Odor Patrol Stops / Stop #20: Intersection of Cambridge Avenue and Hasley Canyon Road

**Intensity of Odor**

3 - Moderate Odor

Odor Patrol Stops / Stop #24: Intersection of The Old Road and Live Oak Road

**Are you experiencing any odors**

Yes

Odor Patrol Stops / Stop #25: Intersection of Live Oak Road and Hidden Trail Road

**Are you experiencing any odors**

Yes

Odor Patrol Stops / Stop #26: Intersection of Live Oak Elementary School at Saddleridge Way

**Are you experiencing any odors**

Yes

Odor Patrol Stops / Stop #28: Intersection of Quincy Street and Cambridge Avenue

**Are you experiencing any odors**

Yes

Odor Patrol Stops / Stop #29: Intersection of Hasley Canyon Road and Commerce Center Drive (Santa Clarita Valley International School & Playmakers Preschool)

**Are you experiencing any odors**

Yes

Odor Patrol Stops / Stop #30: Intersection of Commerce Center Drive and Witherspoon Parkway

**Are you experiencing any odors**

Yes

Odor Patrol Stops / Stop #32: Intersection of Henry Mayo Drive and Cambridge View Drive, leading into the Valencia Travel Village RV Resort

**Are you experiencing any odors**

Yes

Odor Patrol Stops / Odor Compliance with Stipulated Order for Abatement

**At 3 or more stops have you recorded any Landfill Odor Intensity of 3 (3 - Moderate Odor) or higher?**

Yes

<b>Odor Patrol Stops</b>	27 flagged		
Stop #1: Chiquito Canyon Road and Driveway leading to the LA County Fire's Del Valle Regional Training Center	2 flagged		
<b>Use map locator to enter lat/long for this observation point.</b>	28101 Chiquito Canyon Rd, Castaic, CA 91384, USA (34.4317609, -118.6589423)		
<b>Record time at observation point</b>	7 Jun 2024 8:47 AM PDT		
<b>Record Wind Speed (mph)</b>	2.5		
<b>Record Wind Direction</b>	S		
<b>Have the weather conditions changed since start of patrol?</b>	No		
<b>Are you experiencing any odors</b>	Yes		
<b>Description of Odor</b>	<table border="1"> <tr> <td>Landfill Leachate</td> <td>Landfill Waste/Trash</td> </tr> </table>	Landfill Leachate	Landfill Waste/Trash
Landfill Leachate	Landfill Waste/Trash		
<b>Intensity of Odor</b>	3 - Moderate Odor		
<b>Are any corrective actions needed?</b>			
Stop #2: Intersection of Chiquito Canyon Road and Lincoln Avenue	2 flagged		
<b>Use map locator to enter lat/long for this observation point.</b>	2900 S Orange Dr, Los Angeles, CA 90016, USA (34.43879, -118.65694099999999)		
<b>Record time at observation point</b>	7 Jun 2024 8:44 AM PDT		
<b>Record Wind Speed (mph)</b>	1.6		
<b>Record Wind Direction</b>	S		
<b>Have the weather conditions changed since last recorded?</b>	No		
<b>Are you experiencing any odors</b>	Yes		
<b>Description of Odor</b>	Landfill Gas		
<b>Intensity of Odor</b>	3 - Moderate Odor		
<b>Are any corrective actions needed?</b>	No		

Stop #3: Intersection of Lincoln Avenue and Jackson Street	1 flagged
<b>Use map locator to enter lat/long for this observation point.</b>	(34.4395824, -118.6558605)
<b>Record time at observation point</b>	7 Jun 2024 8:42 AM PDT
<b>Record Wind Speed (mph)</b>	2
<b>Record Wind Direction</b>	S
<b>Have the weather conditions changed since last recorded?</b>	No
<b>Are you experiencing any odors</b>	Yes
<b>Description of Odor</b>	Landfill Gas
<b>Intensity of Odor</b>	2 - Light odor detected
<b>Are any corrective actions needed?</b>	

Stop #4: Intersection of Buchanan Way and Chiquito Canyon Road	2 flagged
<b>Use map locator to enter lat/long for this observation point.</b>	30008 Buchanan Way, Castaic, CA 91384, USA (34.4416496, -118.6576175)
<b>Record time at observation point</b>	7 Jun 2024 8:39 AM PDT
<b>Record Wind Speed (mph)</b>	0.7
<b>Record Wind Direction</b>	NW
<b>Have the weather conditions changed since last recorded?</b>	No
<b>Are you experiencing any odors</b>	Yes
<b>Description of Odor</b>	Landfill Gas
<b>Intensity of Odor</b>	3 - Moderate Odor
<b>Are any corrective actions needed?</b>	

Stop #5: Intersection of Lincoln Avenue and Harding Avenue	2 flagged
<b>Use map locator to enter lat/long for this observation point.</b>	11629 Daleside Ave, Hawthorne, CA 90250, USA (34.443070999999996, -118.655496)

Record time at observation point

7 Jun 2024 8:36 AM PDT

Record Wind Speed (mph)

2.7

Record Wind Direction

S

Have the weather conditions changed since last recorded?

No

Are you experiencing any odors

Yes

Description of Odor

Landfill Gas

Intensity of Odor

3 - Moderate Odor

Are any corrective actions needed?

Stop #6: Intersection of Chiquito Canyon Road and San Martinez Road

1 flagged

Use map locator to enter lat/long for this observation point.

30006 San Martinez Rd, Val Verde,  
CA 91384, USA  
(34.444958299999996,  
-118.6580404)

Record time at observation point

7 Jun 2024 8:34 AM PDT

Record Wind Speed (mph)

0.4

Record Wind Direction

W

Have the weather conditions changed since last recorded?

No

Are you experiencing any odors

Yes

Description of Odor

Landfill Gas

Intensity of Odor

2 - Light odor detected

Are any corrective actions needed?

Stop #7: Intersection of San Martinez Road and Morningside Drive

1 flagged

Use map locator to enter lat/long for this observation point.

(34.4461326, -118.6614619)

Record time at observation point

7 Jun 2024 8:33 AM PDT

Record Wind Speed (mph)

0.7

Record Wind Direction	SE
Have the weather conditions changed since last recorded?	No
Are you experiencing any odors	Yes
Description of Odor	Other
Describe "Other" Odor	Urine
Intensity of Odor	1 - Very light odor detected
Are any corrective actions needed?	No
Stop #8: Intersection of Lexington Drive and Morningside Drive	1 flagged
Use map locator to enter lat/long for this observation point.	(34.4482985, -118.6607192)
Record time at observation point	7 Jun 2024 8:22 AM PDT
Record Wind Speed (mph)	0.7
Record Wind Direction	NE
Have the weather conditions changed since last recorded?	No
Are you experiencing any odors	Yes
Description of Odor	Other
Describe "Other" Odor	Rotting vegetation and chemical citrus odor
Intensity of Odor	2 - Light odor detected
Are any corrective actions needed?	No
Stop #9: Intersection of Val Verde Road and Trellis Road	1 flagged
Use map locator to enter lat/long for this observation point.	(34.4483073, -118.6629309)
Record time at observation point	7 Jun 2024 8:25 AM PDT
Record Wind Speed (mph)	2.0
Record Wind Direction	N
Have the weather conditions changed since last recorded?	No



Are you experiencing any odors	Yes
Description of Odor	Other
Describe "Other" odor	Chemical citrus odor
Intensity of Odor	1 - Very light odor detected
Are any corrective actions needed?	No
Stop #10: Intersection of San Martinez Road and Euclid Ave.	
Use map locator to enter lat/long for this observation point.	(34.4478887, -118.6658901)
Record time at observation point	7 Jun 2024 8:27 AM PDT
Record Wind Speed (mph)	2.2
Record Wind Direction	S
Have the weather conditions changed since last recorded?	No
Are you experiencing any odors	No
Stop #11: Intersection of San Martinez Road and Keningston Road	
Use map locator to enter lat/long for this observation point.	1847 W 78th St, Los Angeles, CA 90047, USA (34.448285, -118.67143199999998)
Record time at observation point	7 Jun 2024 8:29 AM PDT
Record Wind Speed (mph)	2.5
Record Wind Direction	E
Have the weather conditions changed since last recorded?	No
Are you experiencing any odors	No
Stop #12: Intersection of Hunstock Street and Windsor Road	
Use map locator to enter lat/long for this observation point.	(34.4460335, -118.6494776)
Record time at observation point	7 Jun 2024 8:17 AM PDT
Record Wind Speed (mph)	0.4

<b>Record Wind Direction</b>	S
<b>Have the weather conditions changed since last recorded?</b>	No
<b>Are you experiencing any odors</b>	No
Stop #13: Intersection of Del Valle Road and Silver Street	
	1 flagged
<b>Use map locator to enter lat/long for this observation point.</b>	(34.4484061, -118.6555307)
<b>Record time at observation point</b>	7 Jun 2024 8:14 AM PDT
<b>Record Wind Speed</b>	2.0
<b>Record Wind Direction</b>	S
<b>Have the weather conditions changed since last recorded?</b>	No
<b>Are you experiencing any odors</b>	Yes
<b>Description of Odor</b>	Other
<b>Describe "Other" Odor</b>	Chemical citrus odor
<b>Intensity of Odor</b>	2 - Light odor detected
<b>Are any corrective actions needed?</b>	No
Stop #14: Intersection of Del Valle Road and Hasley Canyon Road	
<b>Use map locator to enter lat/long for this observation point.</b>	Del Valle Rd & Hasley Canyon Rd, Hasley Canyon, CA 91384, USA (34.456818999999996, -118.64180300000001)
<b>Record time at observation point</b>	7 Jun 2024 8:11 AM PDT
<b>Record Wind Speed (mph)</b>	3.3
<b>Record Wind Direction</b>	E
<b>Have the weather conditions changed since last recorded?</b>	No
<b>Are you experiencing any odors</b>	No
Stop #15: Intersection of Hasley Canyon Road and Gibraltar Lane	

**Use map locator to enter lat/long for this observation point.** (34.4551101, -118.6335534)

**Record time at observation point** 7 Jun 2024 8:09 AM PDT

**Record Wind Speed (mph)** 2.5

**Record Wind Direction** S

**Have the weather conditions changed since last recorded?** No

**Are you experiencing any odors** No

Stop #16: Intersection of Gibraltar Lane and Alton Way

**Use map locator to enter lat/long for this observation point.** (34.454952, -118.6301725)

**Record time at observation point** 7 Jun 2024 8:07 AM PDT

**Record Wind Speed (mph)** 3.1

**Record Wind Direction** S

**Have the weather conditions changed since last recorded?** No

**Are you experiencing any odors** No

Stop #17: Intersection of Castlebury Place and Picadilly Place

**Use map locator to enter lat/long for this observation point.** 28203 Picadilly Pl, Castaic, CA  
91384, USA  
(34.4539706,  
-118.62780079999999)

**Record time at observation point** 7 Jun 2024 8:05 AM PDT

**Record Wind Speed (mph)** 1.8

**Record Wind Direction** N

**Have the weather conditions changed since last recorded?** No

**Are you experiencing any odors** No

Stop #18: Intersection of Gibraltar Lane and Springvale Lane 2 flagged

**Use map locator to enter lat/long for this observation point.** (34.4556093, -118.628499)

**Record time at observation point** 7 Jun 2024 8:02 AM PDT

Record Wind Speed (mph)	2.2
Record Wind Direction	NE
Have the weather conditions changed since last recorded?	No
Are you experiencing any odors	Yes
Description of Odor	Other
Describe "Other" Odor	Sewage and baby powder
Intensity of Odor	3 - Moderate Odor
Are any corrective actions needed?	No
Stop #19: Intersection of Gibraltar Lane and Cambridge Avenue	1 flagged
Use map locator to enter lat/long for this observation point.	28003 Gibraltar Ln, Castaic, CA 91384, USA (34.4583437, -118.62700379999998)
Record time at observation point	7 Jun 2024 8:00 AM PDT
Record Wind Speed (mph)	2
Record Wind Direction	S
Have the weather conditions changed since last recorded?	No
Are you experiencing any odors	Yes
Description of Odor	Landfill Gas
Intensity of Odor	2 - Light odor detected
Are any corrective actions needed?	
Stop #20: Intersection of Cambridge Avenue and Hasley Canyon Road	2 flagged
Use map locator to enter lat/long for this observation point.	29619 Newport Pl, Castaic, CA 91384, USA (34.454423399999996, -118.621408)
Record time at observation point	7 Jun 2024 7:32 AM PDT
Record Wind Speed (mph)	2

<b>Record Wind Direction</b>	SE
<b>Have the weather conditions changed since last recorded?</b>	No
<b>Are you experiencing any odors</b>	Yes
<b>Description of Odor</b>	Other
<b>Describe "Other" Odor</b>	Asphalt
Road repaving is in progress in this neighborhood	
<b>Intensity of Odor</b>	3 - Moderate Odor
<b>Are any corrective actions needed?</b>	
Stop #21: Intersection of The Old Road and Hillcrest Parkway	
<b>Use map locator to enter lat/long for this observation point.</b>	30351 The Old Rd, Castaic, CA 91384, USA (34.470110999999996, -118.617112)
<b>Record time at observation point</b>	7 Jun 2024 7:53 AM PDT
<b>Record Wind Speed (mph)</b>	2.2
<b>Record Wind Direction</b>	S
<b>Have the weather conditions changed since last recorded?</b>	No
<b>Are you experiencing any odors</b>	No
Stop #22: Intersection of Hillcrest Parkway and Park Vista Drive at Castaic Elementary School	
<b>Use map locator to enter lat/long for this observation point.</b>	28332 Foothill Rd, Castaic, CA 91384, USA (34.471634099999996, -118.62992239999998)
<b>Record time at observation point</b>	7 Jun 2024 7:49 AM PDT
<b>Record Wind Speed (mph)</b>	2.5
<b>Record Wind Direction</b>	E
<b>Have the weather conditions changed since last recorded?</b>	No
<b>Are you experiencing any odors</b>	No

Stop #23: Intersection of Creekbed Road and Firebrand Drive

27659 Firebrand Dr, Castaic, CA  
91384, USA  
(34.4580992,  
-118.61951119999999)

Use map locator to enter lat/long for this observation point.

Record time at observation point

7 Jun 2024 7:56 AM PDT

Record Wind Speed (mph)

0.9

Record Wind Direction

W

Have the weather conditions changed since last recorded?

No

Are you experiencing any odors

No

Stop #24: Intersection of The Old Road and Live Oak Road

1 flagged

27602 Hartford Ave, Castaic, CA  
91384, USA  
(34.453196,  
-118.61702079999998)

Use map locator to enter lat/long for this observation point.

Record time at observation point

7 Jun 2024 7:43 AM PDT

Record Wind Speed (mph)

1.3

Record Wind Direction

SW

Have the weather conditions changed since last recorded?

No

Are you experiencing any odors

Yes

Description of Odor

Landfill Gas

Intensity of Odor

2 - Light odor detected

Are any corrective actions needed?

Stop #25: Intersection of Live Oak Road and Hidden Trail Road

1 flagged

27704 Buckskin Dr, Castaic, CA  
91384, USA  
(34.4498606, -118.6182516)

Use map locator to enter lat/long for this observation point.

Record time at observation point

7 Jun 2024 7:41 AM PDT

Record Wind Speed (mph)

0.4

Record Wind Direction	SW
Have the weather conditions changed since last recorded?	No
Are you experiencing any odors	Yes
Description of Odor	Other
Describe "Other" Odor	Asphalt
Intensity of Odor	2 - Light odor detected
Are any corrective actions needed?	No
Stop #26: Intersection of Live Oak Elementary School at Saddleridge Way	1 flagged
Use map locator to enter lat/long for this observation point.	27710 Rangewood Rd, Castaic, CA 91384, USA (34.450107599999996, -118.61922759999999)
Record time at observation point	7 Jun 2024 7:39 AM PDT
Record Wind Speed (mph)	0.4
Record Wind Direction	SE
Have the weather conditions changed since last recorded?	No
Are you experiencing any odors	Yes
Description of Odor	Other
Describe "Other" Odor	Perfumed household fragrance
Intensity of Odor	1 - Very light odor detected
Are any corrective actions needed?	No
Stop #27: Intersection of Rangewood Road and Buckskin Drive	
Use map locator to enter lat/long for this observation point.	29209 Saddleridge Way, Castaic, CA 91384, USA (34.4494168, -118.6203479)
Record time at observation point	7 Jun 2024 7:38 AM PDT
Record Wind Speed (mph)	2

<b>Record Wind Direction</b>	SE
<b>Have the weather conditions changed since last recorded?</b>	No
<b>Are you experiencing any odors</b>	No
Stop #28: Intersection of Quincy Street and Cambridge Avenue	1 flagged
<b>Use map locator to enter lat/long for this observation point.</b>	27807 Quincy St, Castaic, CA 91384, USA (34.4529502, -118.6201411)
<b>Record time at observation point</b>	7 Jun 2024 7:35 AM PDT
<b>Record Wind Speed (mph)</b>	0.7
<b>Record Wind Direction</b>	NE
<b>Have the weather conditions changed since last recorded?</b>	No
<b>Are you experiencing any odors</b>	Yes
<b>Description of Odor</b>	Other
<b>Describe "Other" Odor</b>	Asphalt
<b>Intensity of Odor</b>	2 - Light odor detected
<b>Are any corrective actions needed?</b>	No
Stop #29: Intersection of Hasley Canyon Road and Commerce Center Drive (Santa Clarita Valley International School & Playmakers Preschool)	1 flagged
<b>Use map locator to enter lat/long for this observation point.</b>	28040 Hasley Canyon Rd, Castaic, CA 91384, USA (34.451452499999995, -118.62454359999998)
<b>Record time at observation point</b>	7 Jun 2024 7:29 AM PDT
<b>Record Wind Speed (mph)</b>	2
<b>Record Wind Direction</b>	S
<b>Have the weather conditions changed since last recorded?</b>	No
<b>Are you experiencing any odors</b>	Yes
<b>Description of Odor</b>	Landfill Gas



**Intensity of Odor**

1 - Very light odor detected

**Are any corrective actions needed?**

Stop #30: Intersection of Commerce Center Drive and Witherspoon Parkway

1 flagged

**Use map locator to enter lat/long for this observation point.**

Commerce Center Dr & Witherspoon Pky, California 91355, USA  
(34.445074999999996, -118.62639800000001)

**Record time at observation point**

7 Jun 2024 7:27 AM PDT

**Record Wind Speed (mph)**

2.5

**Record Wind Direction**

S

**Have the weather conditions changed since last recorded?**

No

**Are you experiencing any odors**

Yes

**Description of Odor**

Landfill Gas

**Intensity of Odor**

1 - Very light odor detected

**Are any corrective actions needed?**

Stop #31: Intersection of Franklin Parkway and driveway leading to the United States Postal Service

**Use map locator to enter lat/long for this observation point.**

28008 Franklin Pkwy, Valencia, CA 91355, USA  
(34.432989, -118.628813)

**Record time at observation point**

7 Jun 2024 7:23 AM PDT

**Record Wind Speed (mph)**

4.2

**Record Wind Direction**

SW

**Have the weather conditions changed since last recorded?**

No

**Are you experiencing any odors**

No

Stop #32: Intersection of Henry Mayo Drive and Cambridge View Drive, leading into the Valencia Travel Village RV Resort

1 flagged

**Use map locator to enter lat/long for this observation point.**

27944 CA-126, Castaic, CA 91384, USA

(34.429763699999995,  
-118.6249313)

<b>Record time at observation point</b>	7 Jun 2024 7:19 AM PDT
<b>Record Wind Speed (mph)</b>	2
<b>Record Wind Direction</b>	SE
<b>Have the weather conditions changed since last recorded?</b>	No
<b>Are you experiencing any odors</b>	Yes
<b>Description of Odor</b>	Other
<b>Describe "Other" Odor</b>	Septic tank
<b>Intensity of Odor</b>	2 - Light odor detected
<b>Are any corrective actions needed?</b>	No
Odor Compliance with Stipulated Order for Abatement	1 flagged
<b>At 3 or more stops have you recorded any Landfill Odor Intensity of 3 (3 - Moderate Odor) or higher?</b>	Yes

By selecting Yes to the above question, the landfill operating staff will automatically be notified immediately via email of this response. Upon receiving such notification, Chiquita shall review and modify as appropriate fan placement, and conduct a visual inspection of the Reaction Area to assess, and address as needed, any cracks in the surface of the area.

**Recorder Signature**



Julian Jenkins  
7 Jun 2024 8:49 AM PDT

---

**Upon completion of this patrol, please check the box to trigger necessary notifications.**

# 4050 - Chiquita Odor Patrol Template

Complete

<b>Score</b>	3 / 3 (100%)	<b>Flagged items</b>	3	<b>Actions</b>	0
<b>Conducted on</b>	8 Jun 2024 4:53 PM PDT				
<b>Prepared by</b>	Chiquita Landfill				
<b>If the name of the person conducting the Patrol does not appear above, please enter it here:</b>	Isaac and adrian				
<b>What type of patrol is this?</b>	Regular Patrol				
<b>Weather Conditions at the time of patrol.</b>	Sunny				
<b>Temperature at time of Patrol</b>	81°F Should be between -50°F to 125°F				
<b>I acknowledge that I have not visited the working face or other on-site areas where exposed trash or landfill odors such as, but not limited to landfill gas odors, refuse or refuse contaminated material odors, or landfill liquids/landfill leachate odors exist within four hours prior to conducting this odor surveillance.</b>	<input checked="" type="checkbox"/>				
<b>I acknowledge that I will assess each Patrol Stop while standing outside of the vehicle.</b>	<input checked="" type="checkbox"/>				

**Flagged items**

3 flagged

Odor Patrol Stops / Stop #30: Intersection of Commerce Center Drive and Witherspoon Parkway

**Are you experiencing any odors**

Yes

Odor Patrol Stops / Stop #31: Intersection of Franklin Parkway and driveway leading to the United States Postal Service

**Are you experiencing any odors**

Yes

Odor Patrol Stops / Stop #31: Intersection of Franklin Parkway and driveway leading to the United States Postal Service

**Intensity of Odor**

3 - Moderate Odor

**Odor Patrol Stops**

3 flagged

Stop #1: Chiquito Canyon Road and Driveway leading to the LA County Fire's Del Valle Regional Training Center

**Use map locator to enter lat/long for this observation point.**28101 Chiquito Canyon Rd,  
Castaic, CA 91384, USA  
(34.4317609, -118.6589423)**Record time at observation point**

8 Jun 2024 4:56 PM PDT

**Record Wind Speed (mph)**

3.4

**Record Wind Direction**

N

**Have the weather conditions changed since start of patrol?**

No

**Are you experiencing any odors**

No

Stop #2: Intersection of Chiquito Canyon Road and Lincoln Avenue

**Use map locator to enter lat/long for this observation point.**28465 Chiquito Canyon Rd,  
Castaic, CA 91384, USA  
(34.4384078,  
-118.65849370000001)**Record time at observation point**

8 Jun 2024 4:57 PM PDT

**Record Wind Speed (mph)**

2.2

**Record Wind Direction**

N

**Have the weather conditions changed since last recorded?**

No

**Are you experiencing any odors**

No

Stop #3: Intersection of Lincoln Avenue and Jackson Street

**Use map locator to enter lat/long for this observation point.**

(34.4393124, -118.6559506)

**Record time at observation point**

8 Jun 2024 4:58 PM PDT

**Record Wind Speed (mph)**

.9

**Record Wind Direction**

NE

**Have the weather conditions changed since last recorded?**

No

**Are you experiencing any odors**

No

Stop #4: Intersection of Buchanan Way and Chiquito Canyon Road

Use map locator to enter lat/long for this observation point.

28750 Chiquito Canyon Rd,  
Castaic, CA 91384, USA  
(34.442917099999995,  
-118.65702259999999)

Record time at observation point

8 Jun 2024 5:00 PM PDT

Record Wind Speed (mph)

2.7

Record Wind Direction

W

Have the weather conditions changed since last recorded?

No

Are you experiencing any odors

No

Stop #5: Intersection of Lincoln Avenue and Harding Avenue

Use map locator to enter lat/long for this observation point.

11629 Daleside Ave, Hawthorne,  
CA 90250, USA  
(34.443070999999996,  
-118.655496)

Record time at observation point

8 Jun 2024 5:00 PM PDT

Record Wind Speed (mph)

.9

Record Wind Direction

E

Have the weather conditions changed since last recorded?

No

Are you experiencing any odors

No

Stop #6: Intersection of Chiquito Canyon Road and San Martinez Road

Use map locator to enter lat/long for this observation point.

Chiquito Canyon Rd & Taylor St,  
Val Verde, CA 91384, USA  
(34.443413,  
-118.65728299999999)

Record time at observation point

8 Jun 2024 5:01 PM PDT

Record Wind Speed (mph)

5.6

Record Wind Direction

N

Have the weather conditions changed since last recorded?

No

<b>Are you experiencing any odors</b>	No
Stop #7: Intersection of San Martinez Road and Morningside Drive	
<b>Use map locator to enter lat/long for this observation point.</b>	(34.4456814, -118.6597586)
<b>Record time at observation point</b>	8 Jun 2024 5:02 PM PDT
<b>Record Wind Speed (mph)</b>	2
<b>Record Wind Direction</b>	NE
<b>Have the weather conditions changed since last recorded?</b>	No
<b>Are you experiencing any odors</b>	No
Stop #8: Intersection of Lexington Drive and Morningside Drive	
<b>Use map locator to enter lat/long for this observation point.</b>	(34.4482745, -118.6606441)
<b>Record time at observation point</b>	8 Jun 2024 5:03 PM PDT
<b>Record Wind Speed (mph)</b>	2.5
<b>Record Wind Direction</b>	E
<b>Have the weather conditions changed since last recorded?</b>	No
<b>Are you experiencing any odors</b>	No
Stop #9: Intersection of Val Verde Road and Trellis Road	
<b>Use map locator to enter lat/long for this observation point.</b>	(34.4482276, -118.6628993)
<b>Record time at observation point</b>	8 Jun 2024 5:05 PM PDT
<b>Record Wind Speed (mph)</b>	.7
<b>Record Wind Direction</b>	NW
<b>Have the weather conditions changed since last recorded?</b>	No
<b>Are you experiencing any odors</b>	No
Stop #10: Intersection of San Martinez Road and Euclid Ave.	
<b>Use map locator to enter lat/long for this observation point.</b>	(34.4477336, -118.6656588)



**Record time at observation point**

8 Jun 2024 5:06 PM PDT

**Record Wind Speed (mph)**

2.5

**Record Wind Direction**

E

**Have the weather conditions changed since last recorded?**

No

**Are you experiencing any odors**

No

Stop #11: Intersection of San Martinez Road and Keningston Road

**Use map locator to enter lat/long for this observation point.**

(34.44843409161777,  
-118.67092777043581)

**Record time at observation point**

8 Jun 2024 5:06 PM PDT

**Record Wind Speed (mph)**

6.3

**Record Wind Direction**

NE

**Have the weather conditions changed since last recorded?**

No

**Are you experiencing any odors**

No

Stop #12: Intersection of Hunstock Street and Windsor Road

**Use map locator to enter lat/long for this observation point.**

(34.4458692, -118.6496648)

**Record time at observation point**

8 Jun 2024 5:11 PM PDT

**Record Wind Speed (mph)**

2.5

**Record Wind Direction**

E

**Have the weather conditions changed since last recorded?**

No

**Are you experiencing any odors**

No

Stop #13: Intersection of Del Valle Road and Silver Street

**Use map locator to enter lat/long for this observation point.**

(34.4477367, -118.6555613)

**Record time at observation point**

8 Jun 2024 5:13 PM PDT

**Record Wind Speed**

1.8

**Record Wind Direction**

NE

<b>Have the weather conditions changed since last recorded?</b>	No
<b>Are you experiencing any odors</b>	No
Stop #14: Intersection of Del Valle Road and Hasley Canyon Road	
<b>Use map locator to enter lat/long for this observation point.</b>	(34.4563123, -118.6428194)
<b>Record time at observation point</b>	8 Jun 2024 5:15 PM PDT
<b>Record Wind Speed (mph)</b>	8.7
<b>Record Wind Direction</b>	NE
<b>Have the weather conditions changed since last recorded?</b>	No
<b>Are you experiencing any odors</b>	No
Stop #15: Intersection of Hasley Canyon Road and Gibraltar Lane	
<b>Use map locator to enter lat/long for this observation point.</b>	(34.4551891, -118.633308)
<b>Record time at observation point</b>	8 Jun 2024 5:16 PM PDT
<b>Record Wind Speed (mph)</b>	2.9
<b>Record Wind Direction</b>	N
<b>Have the weather conditions changed since last recorded?</b>	No
<b>Are you experiencing any odors</b>	No
Stop #16: Intersection of Gibraltar Lane and Alton Way	
<b>Use map locator to enter lat/long for this observation point.</b>	(34.4548839, -118.6300423)
<b>Record time at observation point</b>	8 Jun 2024 5:17 PM PDT
<b>Record Wind Speed (mph)</b>	2.5
<b>Record Wind Direction</b>	E
<b>Have the weather conditions changed since last recorded?</b>	No
<b>Are you experiencing any odors</b>	No

Stop #17: Intersection of Castlebury Place and Picadilly Place

Use map locator to enter lat/long for this observation point. (34.4530307, -118.6276051)

Record time at observation point 8 Jun 2024 5:19 PM PDT

Record Wind Speed (mph) 2.2

Record Wind Direction N

Have the weather conditions changed since last recorded? No

Are you experiencing any odors No

Stop #18: Intersection of Gibraltar Lane and Springvale Lane

Use map locator to enter lat/long for this observation point. (34.4556096, -118.6282597)

Record time at observation point 8 Jun 2024 5:20 PM PDT

Record Wind Speed (mph) 3.6

Record Wind Direction NE

Have the weather conditions changed since last recorded? No

Are you experiencing any odors No

Stop #19: Intersection of Gibraltar Lane and Cambridge Avenue

Use map locator to enter lat/long for this observation point. 28030 Gibraltar Ln, Castaic, CA 91384, USA (34.4576291, -118.6275326)

Record time at observation point 8 Jun 2024 5:21 PM PDT

Record Wind Speed (mph) 2

Record Wind Direction E

Have the weather conditions changed since last recorded? No

Are you experiencing any odors No

Stop #20: Intersection of Cambridge Avenue and Hasley Canyon Road

Use map locator to enter lat/long for this observation point. 9701 Creekbed Rd, Castaic, CA 91384, USA

(34.4555301, -118.6218167)

<b>Record time at observation point</b>	8 Jun 2024 5:22 PM PDT
<b>Record Wind Speed (mph)</b>	2.7
<b>Record Wind Direction</b>	SE
<b>Have the weather conditions changed since last recorded?</b>	No
<b>Are you experiencing any odors</b>	No
Stop #21: Intersection of The Old Road and Hillcrest Parkway	

**Use map locator to enter lat/long for this observation point.** The Old Rd & Hillcrest Pky,  
California 91384, USA  
(34.470033,  
-118.61671299999998)

<b>Record time at observation point</b>	8 Jun 2024 5:26 PM PDT
<b>Record Wind Speed (mph)</b>	.8
<b>Record Wind Direction</b>	N
<b>Have the weather conditions changed since last recorded?</b>	No
<b>Are you experiencing any odors</b>	No
Stop #22: Intersection of Hillcrest Parkway and Park Vista Drive at Castaic Elementary School	

**Use map locator to enter lat/long for this observation point.** 30445 Park Vista Dr, Castaic, CA  
91384, USA  
(34.4723653, -118.6303272)

<b>Record time at observation point</b>	8 Jun 2024 5:28 PM PDT
<b>Record Wind Speed (mph)</b>	0
<b>Have the weather conditions changed since last recorded?</b>	No
<b>Are you experiencing any odors</b>	No
Stop #23: Intersection of Creekbed Road and Firebrand Drive	

**Use map locator to enter lat/long for this observation point.** 27704 Firebrand Dr, Castaic, CA  
91384, USA  
(34.457861199999996,  
-118.61993810000001)

Record time at observation point

8 Jun 2024 5:23 PM PDT

Record Wind Speed (mph)

.9

Record Wind Direction

E

Have the weather conditions changed since last recorded?

No

Are you experiencing any odors

No

Stop #24: Intersection of The Old Road and Live Oak Road

Use map locator to enter lat/long for this observation point.

27602 Hartford Ave, Castaic, CA  
91384, USA  
(34.453196,  
-118.61702079999998)

Record time at observation point

8 Jun 2024 5:30 PM PDT

Record Wind Speed (mph)

3.1

Record Wind Direction

N

Have the weather conditions changed since last recorded?

No

Are you experiencing any odors

No

Stop #25: Intersection of Live Oak Road and Hidden Trail Road

Use map locator to enter lat/long for this observation point.

27662 Buckskin Dr, Castaic, CA  
91384, USA  
(34.4501784, -118.6179979)

Record time at observation point

8 Jun 2024 5:31 PM PDT

Record Wind Speed (mph)

8.2

Record Wind Direction

NE

Have the weather conditions changed since last recorded?

No

Are you experiencing any odors

No

Stop #26: Intersection of Live Oak Elementary School at  
Saddleridge Way

Use map locator to enter lat/long for this observation point.

27734 Saddleridge Way, Castaic,  
CA 91384, USA  
(34.4497043,  
-118.61981619999997)

Record time at observation point

8 Jun 2024 5:32 PM PDT

Record Wind Speed (mph)

6.9

Record Wind Direction

NE

Have the weather conditions changed since last recorded?

No

Are you experiencing any odors

No

Stop #27: Intersection of Rangewood Road and Buckskin Drive

Use map locator to enter lat/long for this observation point.

29165 Saddleridge Way, Castaic,  
CA 91384, USA  
(34.4491454,  
-118.62033539999999)

Record time at observation point

8 Jun 2024 5:33 PM PDT

Record Wind Speed (mph)

4.2

Record Wind Direction

N

Have the weather conditions changed since last recorded?

No

Are you experiencing any odors

No

Stop #28: Intersection of Quincy Street and Cambridge Avenue

Use map locator to enter lat/long for this observation point.

27807 Quincy St, Castaic, CA  
91384, USA  
(34.4529502, -118.6201411)

Record time at observation point

8 Jun 2024 5:35 PM PDT

Record Wind Speed (mph)

.9

Record Wind Direction

E

Have the weather conditions changed since last recorded?

No

Are you experiencing any odors

No

Stop #29: Intersection of Hasley Canyon Road and Commerce  
Center Drive (Santa Clarita Valley International School &  
Playmakers Preschool)

Use map locator to enter lat/long for this observation point.

28101 Industry Dr, Valencia, CA  
91355, USA  
(34.4508405, -118.6260707)

Record time at observation point

8 Jun 2024 5:36 PM PDT

Record Wind Speed (mph)

4.2

Record Wind Direction

SW

Have the weather conditions changed since last recorded?

No

Are you experiencing any odors

No

Stop #30: Intersection of Commerce Center Drive and Witherspoon Parkway

1 flagged

Use map locator to enter lat/long for this observation point.

Commerce Center Dr &  
Witherspoon Pky, California  
91355, USA  
(34.445074999999996,  
-118.62639800000001)

Record time at observation point

8 Jun 2024 5:37 PM PDT

Record Wind Speed (mph)

3.1

Record Wind Direction

NE

Have the weather conditions changed since last recorded?

No

Are you experiencing any odors

Yes

Description of Odor

Landfill Gas

Intensity of Odor

1 - Very light odor detected

Are any corrective actions needed?

No

Stop #31: Intersection of Franklin Parkway and driveway leading to the United States Postal Service

2 flagged

Use map locator to enter lat/long for this observation point.

28199 Franklin Pkwy, Valencia, CA  
91355, USA  
(34.4343054,  
-118.62822179999999)

Record time at observation point

8 Jun 2024 5:40 PM PDT

Record Wind Speed (mph)

7.1

Record Wind Direction

NE


Have the weather conditions changed since last recorded?

No

<b>Are you experiencing any odors</b>	Yes
<b>Description of Odor</b>	Landfill Gas
<b>Intensity of Odor</b>	3 - Moderate Odor
<b>Are any corrective actions needed?</b>	No
Stop #32: Intersection of Henry Mayo Drive and Cambridge View Drive, leading into the Valencia Travel Village RV Resort	
<b>Use map locator to enter lat/long for this observation point.</b>	27960 Henry Mayo Dr, Castaic, CA 91384, USA (34.429600199999996, -118.6252076)
<b>Record time at observation point</b>	8 Jun 2024 5:42 PM PDT
<b>Record Wind Speed (mph)</b>	1.1
<b>Record Wind Direction</b>	S
<b>Have the weather conditions changed since last recorded?</b>	No
<b>Are you experiencing any odors</b>	No
Odor Compliance with Stipulated Order for Abatement	
<b>At 3 or more stops have you recorded any Landfill Odor Intensity of 3 (3 - Moderate Odor) or higher?</b>	No



**Recorder Signature**



Isaac dominguez  
8 Jun 2024 5:47 PM PDT

---

**Upon completion of this patrol, please check the box to trigger necessary notifications.**

# 4050 - Chiquita Odor Patrol Template

Complete

Score	3 / 3 (100%)	Flagged items	9	Actions	0
-------	--------------	---------------	---	---------	---

Conducted on

8 Jun 2024 7:30 AM PDT

Prepared by

Julian Jenkins

If the name of the person conducting the Patrol does not appear above, please enter it here:

What type of patrol is this?

Regular Patrol

Weather Conditions at the time of patrol.

Cloudy

Temperature at time of Patrol

64°F  
Should be between -50°F to 125°F

I acknowledge that I have not visited the working face or other on-site areas where exposed trash or landfill odors such as, but not limited to landfill gas odors, refuse or refuse contaminated material odors, or landfill liquids/landfill leachate odors exist within four hours prior to conducting this odor surveillance.



I acknowledge that I will assess each Patrol Stop while standing outside of the vehicle.



**Flagged items**

9 flagged

Odor Patrol Stops / Stop #2: Intersection of Chiquito Canyon Road and Lincoln Avenue

**Are you experiencing any odors**

Yes

Odor Patrol Stops / Stop #8: Intersection of Lexington Drive and Morningside Drive

**Are you experiencing any odors**

Yes

Odor Patrol Stops / Stop #17: Intersection of Castlebury Place and Picadilly Place

**Are you experiencing any odors**

Yes

Odor Patrol Stops / Stop #23: Intersection of Creekbed Road and Firebrand Drive

**Are you experiencing any odors**

Yes

Odor Patrol Stops / Stop #25: Intersection of Live Oak Road and Hidden Trail Road

**Are you experiencing any odors**

Yes

Odor Patrol Stops / Stop #26: Intersection of Live Oak Elementary School at Saddleridge Way

**Are you experiencing any odors**

Yes

Odor Patrol Stops / Stop #27: Intersection of Rangewood Road and Buckskin Drive

**Are you experiencing any odors**

Yes

Odor Patrol Stops / Stop #29: Intersection of Hasley Canyon Road and Commerce Center Drive (Santa Clarita Valley International School &amp; Playmakers Preschool)

**Are you experiencing any odors**

Yes

Odor Patrol Stops / Stop #29: Intersection of Hasley Canyon Road and Commerce Center Drive (Santa Clarita Valley International School &amp; Playmakers Preschool)

**Intensity of Odor**

3 - Moderate Odor

<b>Odor Patrol Stops</b>	9 flagged
Stop #1: Chiquito Canyon Road and Driveway leading to the LA County Fire's Del Valle Regional Training Center	
<b>Use map locator to enter lat/long for this observation point.</b>	28101 Chiquito Canyon Rd, Castaic, CA 91384, USA (34.4317609, -118.6589423)
<b>Record time at observation point</b>	8 Jun 2024 7:36 AM PDT
<b>Record Wind Speed (mph)</b>	0.2
<b>Record Wind Direction</b>	NW
<b>Have the weather conditions changed since start of patrol?</b>	No
<b>Are you experiencing any odors</b>	No
Stop #2: Intersection of Chiquito Canyon Road and Lincoln Avenue	
	1 flagged
<b>Use map locator to enter lat/long for this observation point.</b>	28464 Chiquito Canyon Rd, Castaic, CA 91384, USA (34.438305899999996, -118.65799469999999)
<b>Record time at observation point</b>	8 Jun 2024 7:39 AM PDT
<b>Record Wind Speed (mph)</b>	1.3
<b>Record Wind Direction</b>	W
<b>Have the weather conditions changed since last recorded?</b>	No
<b>Are you experiencing any odors</b>	Yes
<b>Description of Odor</b>	Landfill Gas
<b>Intensity of Odor</b>	2 - Light odor detected
<b>Are any corrective actions needed?</b>	
Stop #3: Intersection of Lincoln Avenue and Jackson Street	
<b>Use map locator to enter lat/long for this observation point.</b>	28543 Lincoln Ave, Castaic, CA 91384, USA (34.4395774, -118.6561263)
<b>Record time at observation point</b>	8 Jun 2024 7:45 AM PDT

<b>Record Wind Speed (mph)</b>	1.3
<b>Record Wind Direction</b>	SW
<b>Have the weather conditions changed since last recorded?</b>	No
<b>Are you experiencing any odors</b>	No
Stop #4: Intersection of Buchanan Way and Chiquito Canyon Road	
<b>Use map locator to enter lat/long for this observation point.</b>	28661 Chiquito Canyon Rd, Castaic, CA 91384, USA (34.4414836, -118.6574114)
<b>Record time at observation point</b>	8 Jun 2024 7:41 AM PDT
<b>Record Wind Speed (mph)</b>	2
<b>Record Wind Direction</b>	SW
<b>Have the weather conditions changed since last recorded?</b>	No
<b>Are you experiencing any odors</b>	No
Stop #5: Intersection of Lincoln Avenue and Harding Avenue	
<b>Use map locator to enter lat/long for this observation point.</b>	28732 Lincoln Ave, Santa Clarita, CA 91384, USA (34.4426567, -118.65549200000001)
<b>Record time at observation point</b>	8 Jun 2024 7:43 AM PDT
<b>Record Wind Speed (mph)</b>	1.3
<b>Record Wind Direction</b>	SW
<b>Have the weather conditions changed since last recorded?</b>	No
<b>Are you experiencing any odors</b>	No
Stop #6: Intersection of Chiquito Canyon Road and San Martinez Road	
<b>Use map locator to enter lat/long for this observation point.</b>	30010 San Martinez Rd, Castaic, CA 91384, USA (34.4449994, -118.6582312)
<b>Record time at observation point</b>	8 Jun 2024 7:49 AM PDT

<b>Record Wind Speed (mph)</b>	0.9
<b>Record Wind Direction</b>	NW
<b>Have the weather conditions changed since last recorded?</b>	No
<b>Are you experiencing any odors</b>	No
Stop #7: Intersection of San Martinez Road and Morningside Drive	
<b>Use map locator to enter lat/long for this observation point.</b>	30133d San Martinez Rd, Castaic, CA 91384, USA (34.446203499999996, -118.66102339999999)
<b>Record time at observation point</b>	8 Jun 2024 7:51 AM PDT
<b>Record Wind Speed (mph)</b>	0.9
<b>Record Wind Direction</b>	S
<b>Have the weather conditions changed since last recorded?</b>	No
<b>Are you experiencing any odors</b>	No
Stop #8: Intersection of Lexington Drive and Morningside Drive	
<b>Use map locator to enter lat/long for this observation point.</b>	(34.448449, -118.6608673)
<b>Record time at observation point</b>	8 Jun 2024 7:53 AM PDT
<b>Record Wind Speed (mph)</b>	1.6
<b>Record Wind Direction</b>	SE
<b>Have the weather conditions changed since last recorded?</b>	No
<b>Are you experiencing any odors</b>	Yes
<b>Description of Odor</b>	Other
<b>Describe "Other" Odor</b>	Feces and rotting vegetation
<b>Intensity of Odor</b>	2 - Light odor detected
<b>Are any corrective actions needed?</b>	No
Stop #9: Intersection of Val Verde Road and Trellis Road	

**Use map locator to enter lat/long for this observation point.** (34.4481364, -118.6629747)

**Record time at observation point** 8 Jun 2024 7:55 AM PDT

**Record Wind Speed (mph)** 2

**Record Wind Direction** S

**Have the weather conditions changed since last recorded?** No

**Are you experiencing any odors** No

Stop #10: Intersection of San Martinez Road and Euclid Ave.

**Use map locator to enter lat/long for this observation point.** (34.4475979, -118.6658879)

**Record time at observation point** 8 Jun 2024 7:57 AM PDT

**Record Wind Speed (mph)** 1.1

**Record Wind Direction** SE

**Have the weather conditions changed since last recorded?** No

**Are you experiencing any odors** No

Stop #11: Intersection of San Martinez Road and Keningston Road

**Use map locator to enter lat/long for this observation point.** 30703 San Martinez Rd, Castaic, CA 91384, USA  
(34.448692199999996, -118.6712099)

**Record time at observation point** 8 Jun 2024 8:00 AM PDT

**Record Wind Speed (mph)** 0.9

**Record Wind Direction** S

**Have the weather conditions changed since last recorded?** No

**Are you experiencing any odors** No

Stop #12: Intersection of Hunstock Street and Windsor Road

**Use map locator to enter lat/long for this observation point.** (34.4456018, -118.6497484)

**Record time at observation point** 8 Jun 2024 8:06 AM PDT

<b>Record Wind Speed (mph)</b>	2.9
<b>Record Wind Direction</b>	E
<b>Have the weather conditions changed since last recorded?</b>	No
<b>Are you experiencing any odors</b>	No
Stop #13: Intersection of Del Valle Road and Silver Street	
<b>Use map locator to enter lat/long for this observation point.</b>	Del Valle Rd & Silver St, California 91355, USA (34.448595, -118.65524)
<b>Record time at observation point</b>	8 Jun 2024 8:09 AM PDT
<b>Record Wind Speed</b>	1.3
<b>Record Wind Direction</b>	SE
<b>Have the weather conditions changed since last recorded?</b>	No
<b>Are you experiencing any odors</b>	No
Stop #14: Intersection of Del Valle Road and Hasley Canyon Road	
<b>Use map locator to enter lat/long for this observation point.</b>	Del Valle Rd & Hasley Canyon Rd, Hasley Canyon, CA 91384, USA (34.456818999999996, -118.64180300000001)
<b>Record time at observation point</b>	8 Jun 2024 8:13 AM PDT
<b>Record Wind Speed (mph)</b>	0
<b>Have the weather conditions changed since last recorded?</b>	No
<b>Are you experiencing any odors</b>	No
Stop #15: Intersection of Hasley Canyon Road and Gibraltar Lane	
<b>Use map locator to enter lat/long for this observation point.</b>	28579 Gibraltar Ln, Castaic, CA 91384, USA (34.4551702, -118.63360240000002)
<b>Record time at observation point</b>	8 Jun 2024 8:15 AM PDT
<b>Record Wind Speed (mph)</b>	2.2



<b>Record Wind Direction</b>	SW
<b>Have the weather conditions changed since last recorded?</b>	No
<b>Are you experiencing any odors</b>	No
Stop #16: Intersection of Gibraltar Lane and Alton Way	
<b>Use map locator to enter lat/long for this observation point.</b>	(34.4547325, -118.6301117)
<b>Record time at observation point</b>	8 Jun 2024 8:17 AM PDT
<b>Record Wind Speed (mph)</b>	1.6
<b>Record Wind Direction</b>	S
<b>Have the weather conditions changed since last recorded?</b>	No
<b>Are you experiencing any odors</b>	No
Stop #17: Intersection of Castlebury Place and Picadilly Place	
	1 flagged
<b>Use map locator to enter lat/long for this observation point.</b>	29724 Castlebury Pl, Castaic, CA 91384, USA (34.4537304, -118.6273832)
<b>Record time at observation point</b>	8 Jun 2024 8:19 AM PDT
<b>Record Wind Speed (mph)</b>	1.6
<b>Record Wind Direction</b>	S
<b>Have the weather conditions changed since last recorded?</b>	No
<b>Are you experiencing any odors</b>	Yes
<b>Description of Odor</b>	Other
<b>Describe "Other" Odor</b>	Car exhaust
<b>Intensity of Odor</b>	1 - Very light odor detected
<b>Are any corrective actions needed?</b>	No
Stop #18: Intersection of Gibraltar Lane and Springvale Lane	
<b>Use map locator to enter lat/long for this observation point.</b>	28257 Springvale Ln, Castaic, CA 91384, USA (34.4558953, -118.62825909999998)

---

<b>Record time at observation point</b>	8 Jun 2024 8:22 AM PDT
---	------------------------

---

<b>Record Wind Speed (mph)</b>	1.6
--------------------------------	-----

---

<b>Record Wind Direction</b>	SW
------------------------------	----

---

<b>Have the weather conditions changed since last recorded?</b>	No
---	----

---

<b>Are you experiencing any odors</b>	No
---------------------------------------	----

---

Stop #19: Intersection of Gibraltar Lane and Cambridge Avenue

---

**Use map locator to enter lat/long for this observation point.** 29823 Cambridge Ave, Castaic, CA  
91384, USA  
(34.457909799999996,  
-118.62704210000001)

---

<b>Record time at observation point</b>	8 Jun 2024 8:24 AM PDT
---	------------------------

---

<b>Record Wind Speed (mph)</b>	0.9
--------------------------------	-----

---

<b>Record Wind Direction</b>	SW
------------------------------	----

---

<b>Have the weather conditions changed since last recorded?</b>	No
---	----

---

<b>Are you experiencing any odors</b>	No
---------------------------------------	----

---

Stop #20: Intersection of Cambridge Avenue and Hasley Canyon Road

---

**Use map locator to enter lat/long for this observation point.** 29702 Creekbed Rd, Castaic, CA  
91384, USA  
(34.4553128,  
-118.62141460000001)

---

<b>Record time at observation point</b>	8 Jun 2024 8:27 AM PDT
---	------------------------

---

<b>Record Wind Speed (mph)</b>	2
--------------------------------	---

---

<b>Record Wind Direction</b>	W
------------------------------	---

---

<b>Have the weather conditions changed since last recorded?</b>	No
---	----

---

<b>Are you experiencing any odors</b>	No
---------------------------------------	----

---

Stop #21: Intersection of The Old Road and Hillcrest Parkway

---

**Use map locator to enter lat/long for this observation point.** The Old Rd & Hillcrest Pky,  
California 91384, USA  
(34.470033,  
-118.61671299999998)

---

Record time at observation point

8 Jun 2024 8:37 AM PDT

Record Wind Speed (mph)

0.9

Record Wind Direction

SW

Have the weather conditions changed since last recorded?

No

Are you experiencing any odors

No

Stop #22: Intersection of Hillcrest Parkway and Park Vista Drive at Castaic Elementary School

Use map locator to enter lat/long for this observation point.

28332 Foothill Rd, Castaic, CA  
91384, USA  
(34.471634099999996,  
-118.62992239999998)

Record time at observation point

8 Jun 2024 8:33 AM PDT

Record Wind Speed (mph)

2.2

Record Wind Direction

S

Have the weather conditions changed since last recorded?

No

Are you experiencing any odors

No

Stop #23: Intersection of Creekbed Road and Firebrand Drive

1 flagged

Use map locator to enter lat/long for this observation point.

27646 Firebrand Dr, Castaic, CA  
91384, USA  
(34.4575102,  
-118.61934590000001)

Record time at observation point

8 Jun 2024 8:29 AM PDT

Record Wind Speed (mph)

1.6

Record Wind Direction

SE

Have the weather conditions changed since last recorded?

No

Are you experiencing any odors

Yes

Description of Odor

Other

Describe "Other" Odor

Fried food

Intensity of Odor

2 - Light odor detected

<b>Are any corrective actions needed?</b>	No
Stop #24: Intersection of The Old Road and Live Oak Road	
<b>Use map locator to enter lat/long for this observation point.</b>	27602 Hartford Ave, Castaic, CA 91384, USA (34.453196, -118.61702079999998)
<b>Record time at observation point</b>	8 Jun 2024 8:40 AM PDT
<b>Record Wind Speed (mph)</b>	0.9
<b>Record Wind Direction</b>	SW
<b>Have the weather conditions changed since last recorded?</b>	No
<b>Are you experiencing any odors</b>	No
Stop #25: Intersection of Live Oak Road and Hidden Trail Road	
<b>Use map locator to enter lat/long for this observation point.</b>	27662 Buckskin Dr, Castaic, CA 91384, USA (34.4501784, -118.6179979)
<b>Record time at observation point</b>	8 Jun 2024 8:42 AM PDT
<b>Record Wind Speed (mph)</b>	1.6
<b>Record Wind Direction</b>	W
<b>Have the weather conditions changed since last recorded?</b>	No
<b>Are you experiencing any odors</b>	Yes
<b>Description of Odor</b>	Other
<b>Describe "Other" Odor</b>	Asphalt Active road repaving in this neighborhood.
<b>Intensity of Odor</b>	2 - Light odor detected
<b>Are any corrective actions needed?</b>	No
Stop #26: Intersection of Live Oak Elementary School at Saddleridge Way	
<b>Use map locator to enter lat/long for this observation point.</b>	27720 Saddleridge Way, Castaic, CA 91384, USA (34.4498617, -118.6194399)

Record time at observation point

8 Jun 2024 8:44 AM PDT

Record Wind Speed (mph)

0.7

Record Wind Direction

SE

Have the weather conditions changed since last recorded?

No

Are you experiencing any odors

Yes

Description of Odor

Other

Describe "Other" Odor

Asphalt

Intensity of Odor

1 - Very light odor detected

Are any corrective actions needed?

No

Stop #27: Intersection of Rangewood Road and Buckskin Drive

1 flagged

Use map locator to enter lat/long for this observation point.

29155 Rangewood Rd, Castaic, CA  
91384, USA  
(34.4488778,  
-118.62039390000001)

Record time at observation point

8 Jun 2024 8:45 AM PDT

Record Wind Speed (mph)

1.6

Record Wind Direction

SE

Have the weather conditions changed since last recorded?

No

Are you experiencing any odors

Yes

Description of Odor

Other

Describe "Other" Odor

Asphalt

Intensity of Odor

1 - Very light odor detected

Are any corrective actions needed?

No

Stop #28: Intersection of Quincy Street and Cambridge Avenue

Use map locator to enter lat/long for this observation point.

27807 Quincy St, Castaic, CA  
91384, USA  
(34.4529502, -118.6201411)

Record time at observation point

8 Jun 2024 8:50 AM PDT

Record Wind Speed (mph)

0.9

Record Wind Direction

S

Have the weather conditions changed since last recorded?

No

Are you experiencing any odors

No

Stop #29: Intersection of Hasley Canyon Road and Commerce Center Drive (Santa Clarita Valley International School & Playmakers Preschool)

2 flagged

Use map locator to enter lat/long for this observation point.

28060 Hasley Canyon Rd, Castaic,  
CA 91384, USA  
(34.4504886, -118.6246102)

Record time at observation point

8 Jun 2024 9:01 AM PDT

Record Wind Speed (mph)

0.9

Record Wind Direction

SW

Have the weather conditions changed since last recorded?

No

Are you experiencing any odors

Yes

Description of Odor

Landfill Gas

Intensity of Odor

3 - Moderate Odor

Are any corrective actions needed?

Stop #30: Intersection of Commerce Center Drive and Witherspoon Parkway

Use map locator to enter lat/long for this observation point.

29011 Witherspoon Pkwy,  
Valencia, CA 91355, USA  
(34.445682,  
-118.62720999999999)

Record time at observation point

8 Jun 2024 9:11 AM PDT

Record Wind Speed (mph)

2.2

Record Wind Direction

SW

Have the weather conditions changed since last recorded?

No

<b>Are you experiencing any odors</b>	No
Stop #31: Intersection of Franklin Parkway and driveway leading to the United States Postal Service	
<b>Use map locator to enter lat/long for this observation point.</b>	28008 Franklin Pkwy, Valencia, CA 91355, USA (34.432989, -118.628813)
<b>Record time at observation point</b>	8 Jun 2024 9:15 AM PDT
<b>Record Wind Speed (mph)</b>	2.5
<b>Record Wind Direction</b>	S
<b>Have the weather conditions changed since last recorded?</b>	No
<b>Are you experiencing any odors</b>	No
Stop #32: Intersection of Henry Mayo Drive and Cambridge View Drive, leading into the Valencia Travel Village RV Resort	
<b>Use map locator to enter lat/long for this observation point.</b>	27948 CA-126, Castaic, CA 91384, USA (34.429735, -118.62497599999998)
<b>Record time at observation point</b>	8 Jun 2024 9:19 AM PDT
<b>Record Wind Speed (mph)</b>	4
<b>Record Wind Direction</b>	W
<b>Have the weather conditions changed since last recorded?</b>	No
<b>Are you experiencing any odors</b>	No
Odor Compliance with Stipulated Order for Abatement	
<b>At 3 or more stops have you recorded any Landfill Odor Intensity of 3 (3 - Moderate Odor) or higher?</b>	No

**Recorder Signature**



Julian Jenkins  
8 Jun 2024 9:20 AM PDT

---

**Upon completion of this patrol, please check the box to trigger necessary notifications.**



# 4050 - Chiquita Odor Patrol Template

Complete

<b>Score</b>	3 / 3 (100%)	<b>Flagged items</b>	3	<b>Actions</b>	0
<b>Conducted on</b>	9 Jun 2024 3:07 PM PDT				
<b>Prepared by</b>	Chiquita Landfill				
<b>If the name of the person conducting the Patrol does not appear above, please enter it here:</b>	Adrian and Isaac				
<b>What type of patrol is this?</b>	Regular Patrol				
<b>Weather Conditions at the time of patrol.</b>	Sunny				
<b>Temperature at time of Patrol</b>	80°F Should be between -50°F to 125°F				
<b>I acknowledge that I have not visited the working face or other on-site areas where exposed trash or landfill odors such as, but not limited to landfill gas odors, refuse or refuse contaminated material odors, or landfill liquids/landfill leachate odors exist within four hours prior to conducting this odor surveillance.</b>	<input checked="" type="checkbox"/>				
<b>I acknowledge that I will assess each Patrol Stop while standing outside of the vehicle.</b>	<input checked="" type="checkbox"/>				

**Flagged items**

3 flagged

Odor Patrol Stops / Stop #18: Intersection of Gibraltar Lane and Springvale Lane

**Are you experiencing any odors**

Yes

Odor Patrol Stops / Stop #20: Intersection of Cambridge Avenue and Hasley Canyon Road

**Are you experiencing any odors**

Yes

Odor Patrol Stops / Stop #30: Intersection of Commerce Center Drive and Witherspoon Parkway

**Are you experiencing any odors**

Yes

**Odor Patrol Stops**

3 flagged

Stop #1: Chiquito Canyon Road and Driveway leading to the LA County Fire's Del Valle Regional Training Center

**Use map locator to enter lat/long for this observation point.**28101 Chiquito Canyon Rd,  
Castaic, CA 91384, USA  
(34.4317609, -118.6589423)**Record time at observation point**

9 Jun 2024 3:10 PM PDT

**Record Wind Speed (mph)**

4

**Record Wind Direction**

N

**Have the weather conditions changed since start of patrol?**

No

**Are you experiencing any odors**

No

Stop #2: Intersection of Chiquito Canyon Road and Lincoln Avenue

**Use map locator to enter lat/long for this observation point.**Chiquito Canyon Rd & Lincoln Ave,  
California 91355, USA  
(34.437901, -118.658324)**Record time at observation point**

9 Jun 2024 3:11 PM PDT

**Record Wind Speed (mph)**

4.6

**Record Wind Direction**

N

**Have the weather conditions changed since last recorded?**

No

**Are you experiencing any odors**

No

Stop #3: Intersection of Lincoln Avenue and Jackson Street

**Use map locator to enter lat/long for this observation point.**28531 Lincoln Ave, Castaic, CA  
91384, USA  
(34.439305,  
-118.65633029999998)**Record time at observation point**

9 Jun 2024 3:12 PM PDT

**Record Wind Speed (mph)**

5.8

**Record Wind Direction**

NE

**Have the weather conditions changed since last recorded?**

No

**Are you experiencing any odors**

No

Stop #4: Intersection of Buchanan Way and Chiquito Canyon Road

**Use map locator to enter lat/long for this observation point.**

28703 Chiquito Canyon Rd,  
Castaic, CA 91384, USA  
(34.441859799999996,  
-118.6573111)

**Record time at observation point**

9 Jun 2024 3:14 PM PDT

**Record Wind Speed (mph)**

0

**Have the weather conditions changed since last recorded?**

No

**Are you experiencing any odors**

No

Stop #5: Intersection of Lincoln Avenue and Harding Avenue

**Use map locator to enter lat/long for this observation point.**

28732 Lincoln Ave, Santa Clarita,  
CA 91384, USA  
(34.4426567,  
-118.65549200000001)

**Record time at observation point**

9 Jun 2024 3:13 PM PDT

**Record Wind Speed (mph)**

3.3

**Record Wind Direction**

NE

**Have the weather conditions changed since last recorded?**

No

**Are you experiencing any odors**

No

Stop #6: Intersection of Chiquito Canyon Road and San Martinez Road

**Use map locator to enter lat/long for this observation point.**

Chiquito Canyon Rd & Taylor St,  
Val Verde, CA 91384, USA  
(34.443413,  
-118.65728299999999)

**Record time at observation point**

9 Jun 2024 3:14 PM PDT

**Record Wind Speed (mph)**

4.2

**Record Wind Direction**

N

**Have the weather conditions changed since last recorded?**

No

**Are you experiencing any odors**

No

Stop #7: Intersection of San Martinez Road and Morningside Drive

**Use map locator to enter lat/long for this observation point.**

(34.4464507, -118.6616933)

**Record time at observation point**

9 Jun 2024 3:15 PM PDT

**Record Wind Speed (mph)**

7.4

**Record Wind Direction**

NE

**Have the weather conditions changed since last recorded?**

No

**Are you experiencing any odors**

No

Stop #8: Intersection of Lexington Drive and Morningside Drive

**Use map locator to enter lat/long for this observation point.**

(34.4471985, -118.6610002)

**Record time at observation point**

9 Jun 2024 3:16 PM PDT

**Record Wind Speed (mph)**

8

**Record Wind Direction**

NE

**Have the weather conditions changed since last recorded?**

No

**Are you experiencing any odors**

No

Stop #9: Intersection of Val Verde Road and Trellis Road

**Use map locator to enter lat/long for this observation point.**

29055 Val Verde Rd, Castaic, CA  
91384, USA  
(34.4486518, -118.6629222)

**Record time at observation point**

9 Jun 2024 3:17 PM PDT

**Record Wind Speed (mph)**

1.1

**Record Wind Direction**

N

**Have the weather conditions changed since last recorded?**

No

**Are you experiencing any odors**

No

Stop #10: Intersection of San Martinez Road and Euclid Ave.

Use map locator to enter lat/long for this observation point. (34.447435, -118.6645111)

Record time at observation point 9 Jun 2024 3:18 PM PDT

Record Wind Speed (mph) 5.1

Record Wind Direction E

Have the weather conditions changed since last recorded? No

Are you experiencing any odors No

Stop #11: Intersection of San Martinez Road and Keningston Road

Use map locator to enter lat/long for this observation point. (34.44851731224773, -118.67075141519308)

Record time at observation point 9 Jun 2024 3:20 PM PDT

Record Wind Speed (mph) 4.9

Record Wind Direction E

Have the weather conditions changed since last recorded? No

Are you experiencing any odors No

Stop #12: Intersection of Hunstock Street and Windsor Road

Use map locator to enter lat/long for this observation point. (34.4459655, -118.6495531)

Record time at observation point 9 Jun 2024 3:22 PM PDT

Record Wind Speed (mph) 0

Have the weather conditions changed since last recorded? No

Are you experiencing any odors No

Stop #13: Intersection of Del Valle Road and Silver Street

Use map locator to enter lat/long for this observation point. (34.4473683, -118.6557568)

Record time at observation point 9 Jun 2024 3:24 PM PDT

Record Wind Speed 3.6

Record Wind Direction NE

<b>Have the weather conditions changed since last recorded?</b>	No
<b>Are you experiencing any odors</b>	No
Stop #14: Intersection of Del Valle Road and Hasley Canyon Road	
<b>Use map locator to enter lat/long for this observation point.</b>	Del Valle Rd & Hasley Canyon Rd, California 91355, USA (34.456905, -118.64146400000001)
<b>Record time at observation point</b>	9 Jun 2024 3:25 PM PDT
<b>Record Wind Speed (mph)</b>	7.8
<b>Record Wind Direction</b>	NE
<b>Have the weather conditions changed since last recorded?</b>	No
<b>Are you experiencing any odors</b>	No
Stop #15: Intersection of Hasley Canyon Road and Gibraltar Lane	
<b>Use map locator to enter lat/long for this observation point.</b>	28560 Gibraltar Ln, Castaic, CA 91384, USA (34.4551892, -118.63303759999998)
<b>Record time at observation point</b>	9 Jun 2024 3:26 PM PDT
<b>Record Wind Speed (mph)</b>	1.8
<b>Record Wind Direction</b>	NE
<b>Have the weather conditions changed since last recorded?</b>	No
<b>Are you experiencing any odors</b>	No
Stop #16: Intersection of Gibraltar Lane and Alton Way	
<b>Use map locator to enter lat/long for this observation point.</b>	28341 Alton Way, Castaic, CA 91384, USA (34.454855099999996, -118.6297051)
<b>Record time at observation point</b>	9 Jun 2024 3:27 PM PDT
<b>Record Wind Speed (mph)</b>	.7

<b>Record Wind Direction</b>	E
<b>Have the weather conditions changed since last recorded?</b>	No
<b>Are you experiencing any odors</b>	No
Stop #17: Intersection of Castlebury Place and Picadilly Place	
<b>Use map locator to enter lat/long for this observation point.</b>	28205 Alton Way, Castaic, CA 91384, USA (34.453077, -118.6278013)
<b>Record time at observation point</b>	9 Jun 2024 3:28 PM PDT
<b>Record Wind Speed (mph)</b>	3.6
<b>Record Wind Direction</b>	N
<b>Have the weather conditions changed since last recorded?</b>	No
<b>Are you experiencing any odors</b>	No
Stop #18: Intersection of Gibraltar Lane and Springvale Lane	
<b>Use map locator to enter lat/long for this observation point.</b>	1 flagged 28231 Springvale Ln, Castaic, CA 91384, USA (34.455687399999995, -118.62765540000001)
<b>Record time at observation point</b>	9 Jun 2024 3:29 PM PDT
<b>Record Wind Speed (mph)</b>	2.5
<b>Record Wind Direction</b>	N
<b>Have the weather conditions changed since last recorded?</b>	No
<b>Are you experiencing any odors</b>	Yes
<b>Description of Odor</b>	Landfill Gas
Reaction	
<b>Intensity of Odor</b>	1 - Very light odor detected
<b>Are any corrective actions needed?</b>	No
Stop #19: Intersection of Gibraltar Lane and Cambridge Avenue	
<b>Use map locator to enter lat/long for this observation point.</b>	28003 Gibraltar Ln, Castaic, CA 91384, USA



(34.4583437,  
-118.62700379999998)

<b>Record time at observation point</b>	9 Jun 2024 3:30 PM PDT
<b>Record Wind Speed (mph)</b>	.4
<b>Record Wind Direction</b>	E
<b>Have the weather conditions changed since last recorded?</b>	No
<b>Are you experiencing any odors</b>	No
Stop #20: Intersection of Cambridge Avenue and Hasley Canyon Road	1 flagged
<b>Use map locator to enter lat/long for this observation point.</b>	29615 Cambridge Ave, Castaic, CA 91384, USA (34.4551685, -118.62196540000001)

<b>Record time at observation point</b>	9 Jun 2024 3:31 PM PDT
<b>Record Wind Speed (mph)</b>	.9
<b>Record Wind Direction</b>	N
<b>Have the weather conditions changed since last recorded?</b>	No
<b>Are you experiencing any odors</b>	Yes
<b>Description of Odor</b>	Landfill Gas
Reaction	
<b>Intensity of Odor</b>	2 - Light odor detected
<b>Are any corrective actions needed?</b>	No

Stop #21: Intersection of The Old Road and Hillcrest Parkway	
<b>Use map locator to enter lat/long for this observation point.</b>	27602 Iris Pl, Castaic, CA 91384, USA (34.4706593, -118.61690949999998)

<b>Record time at observation point</b>	9 Jun 2024 3:46 PM PDT
<b>Record Wind Speed (mph)</b>	0
<b>Have the weather conditions changed since last recorded?</b>	No

**Are you experiencing any odors**

No

Stop #22: Intersection of Hillcrest Parkway and Park Vista Drive at Castaic Elementary School

**Use map locator to enter lat/long for this observation point.**

27604 Sedona Way, Castaic, CA  
91384, USA  
(34.4577729, -118.6177745)

**Record time at observation point**

9 Jun 2024 3:46 PM PDT

**Record Wind Speed (mph)**

.2

**Record Wind Direction**

N

**Have the weather conditions changed since last recorded?**

No

**Are you experiencing any odors**

No

Stop #23: Intersection of Creekbed Road and Firebrand Drive

**Use map locator to enter lat/long for this observation point.**

27704 Firebrand Dr, Castaic, CA  
91384, USA  
(34.457861199999996,  
-118.61993810000001)

**Record time at observation point**

9 Jun 2024 3:33 PM PDT

**Record Wind Speed (mph)**

7.6

**Record Wind Direction**

N

**Have the weather conditions changed since last recorded?**

No

**Are you experiencing any odors**

No

Stop #24: Intersection of The Old Road and Live Oak Road

**Use map locator to enter lat/long for this observation point.**

27305 Live Oak Rd, Castaic, CA  
91384, USA  
(34.453375,  
-118.61646859999999)

**Record time at observation point**

9 Jun 2024 3:36 PM PDT

**Record Wind Speed (mph)**

.6

**Record Wind Direction**

N

**Have the weather conditions changed since last recorded?**

No

**Are you experiencing any odors**

No

Stop #25: Intersection of Live Oak Road and Hidden Trail Road

**Use map locator to enter lat/long for this observation point.**

29435 Live Oak Rd, Castaic, CA  
91384, USA  
(34.451877599999996,  
-118.6166338)

**Record time at observation point**

9 Jun 2024 3:36 PM PDT

**Record Wind Speed (mph)**

1.9

**Record Wind Direction**

N

**Have the weather conditions changed since last recorded?**

No

**Are you experiencing any odors**

No

Stop #26: Intersection of Live Oak Elementary School at  
Saddleridge Way

**Use map locator to enter lat/long for this observation point.**

29318 Saddleridge Way, Castaic,  
CA 91384, USA  
(34.4503288,  
-118.61844400000001)

**Record time at observation point**

9 Jun 2024 3:37 PM PDT

**Record Wind Speed (mph)**

2.3

**Record Wind Direction**

NE

**Have the weather conditions changed since last recorded?**

No

**Are you experiencing any odors**

No

Stop #27: Intersection of Rangewood Road and Buckskin Drive

**Use map locator to enter lat/long for this observation point.**

27715 Saddleridge Way, Castaic,  
CA 91384, USA  
(34.4502775,  
-118.62024579999999)

**Record time at observation point**

9 Jun 2024 3:38 PM PDT

**Record Wind Speed (mph)**

1.8

**Record Wind Direction**

N

**Have the weather conditions changed since last recorded?**

No

<b>Are you experiencing any odors</b>	No
Stop #28: Intersection of Quincy Street and Cambridge Avenue	
<b>Use map locator to enter lat/long for this observation point.</b>	(34.4527562, -118.6198832)
<b>Record time at observation point</b>	9 Jun 2024 3:39 PM PDT
<b>Record Wind Speed (mph)</b>	2
<b>Record Wind Direction</b>	NE
<b>Have the weather conditions changed since last recorded?</b>	No
<b>Are you experiencing any odors</b>	No
Stop #29: Intersection of Hasley Canyon Road and Commerce Center Drive (Santa Clarita Valley International School & Playmakers Preschool)	
<b>Use map locator to enter lat/long for this observation point.</b>	(34.4512194, -118.6256772)
<b>Record time at observation point</b>	9 Jun 2024 3:41 PM PDT
<b>Record Wind Speed (mph)</b>	.5
<b>Record Wind Direction</b>	N
<b>Have the weather conditions changed since last recorded?</b>	No
<b>Are you experiencing any odors</b>	No
Stop #30: Intersection of Commerce Center Drive and Witherspoon Parkway	
<b>Use map locator to enter lat/long for this observation point.</b>	1 flagged 29011 Commerce Center Dr, Valencia, CA 91355, USA (34.4463212, -118.6273906)
<b>Record time at observation point</b>	9 Jun 2024 3:42 PM PDT
<b>Record Wind Speed (mph)</b>	4.9
<b>Record Wind Direction</b>	NE
<b>Have the weather conditions changed since last recorded?</b>	No
<b>Are you experiencing any odors</b>	Yes

<b>Description of Odor</b>	Landfill Gas
Reaction	
<b>Intensity of Odor</b>	2 - Light odor detected
<b>Are any corrective actions needed?</b>	No
Stop #31: Intersection of Franklin Parkway and driveway leading to the United States Postal Service	
<b>Use map locator to enter lat/long for this observation point.</b>	27998 Franklin Pkwy, Valencia, CA 91355, USA (34.434030799999995, -118.62835969999999)
<b>Record time at observation point</b>	9 Jun 2024 3:45 PM PDT
<b>Record Wind Speed (mph)</b>	1.2
<b>Record Wind Direction</b>	NE
<b>Have the weather conditions changed since last recorded?</b>	No
<b>Are you experiencing any odors</b>	No
Stop #32: Intersection of Henry Mayo Drive and Cambridge View Drive, leading into the Valencia Travel Village RV Resort	
<b>Use map locator to enter lat/long for this observation point.</b>	27936 CA-126, Castaic, CA 91384, USA (34.4298649, -118.62477659999999)
<b>Record time at observation point</b>	9 Jun 2024 3:45 PM PDT
<b>Record Wind Speed (mph)</b>	.6
<b>Record Wind Direction</b>	E
<b>Have the weather conditions changed since last recorded?</b>	No
<b>Are you experiencing any odors</b>	No
Odor Compliance with Stipulated Order for Abatement	
<b>At 3 or more stops have you recorded any Landfill Odor Intensity of 3 (3 - Moderate Odor) or higher?</b>	No

**Recorder Signature**



Adrian mendoza  
9 Jun 2024 3:46 PM PDT

---

**Upon completion of this patrol, please check the box to trigger necessary notifications.**

---



# 4050 - Chiquita Odor Patrol Template

Complete

Score	3 / 3 (100%)	Flagged items	12	Actions	0
-------	--------------	---------------	----	---------	---

Conducted on

10 Jun 2024 7:25 AM PDT

Prepared by

Julian Jenkins

If the name of the person conducting the Patrol does not appear above, please enter it here:

What type of patrol is this?

Regular Patrol

Weather Conditions at the time of patrol.

Sunny

Temperature at time of Patrol

59°F  
Should be between -50°F to 125°F

I acknowledge that I have not visited the working face or other on-site areas where exposed trash or landfill odors such as, but not limited to landfill gas odors, refuse or refuse contaminated material odors, or landfill liquids/landfill leachate odors exist within four hours prior to conducting this odor surveillance.



I acknowledge that I will assess each Patrol Stop while standing outside of the vehicle.



**Flagged items**

12 flagged

Odor Patrol Stops / Stop #2: Intersection of Chiquito Canyon Road and Lincoln Avenue

**Are you experiencing any odors**

Yes

Odor Patrol Stops / Stop #11: Intersection of San Martinez Road and Keningston Road

**Are you experiencing any odors**

Yes

Odor Patrol Stops / Stop #12: Intersection of Hunstock Street and Windsor Road

**Are you experiencing any odors**

Yes

Odor Patrol Stops / Stop #12: Intersection of Hunstock Street and Windsor Road

**Intensity of Odor**

3 - Moderate Odor

Odor Patrol Stops / Stop #13: Intersection of Del Valle Road and Silver Street

**Are you experiencing any odors**

Yes

Odor Patrol Stops / Stop #13: Intersection of Del Valle Road and Silver Street

**Intensity of Odor**

3 - Moderate Odor

Odor Patrol Stops / Stop #14: Intersection of Del Valle Road and Hasley Canyon Road

**Are you experiencing any odors**

Yes

Odor Patrol Stops / Stop #15: Intersection of Hasley Canyon Road and Gibraltar Lane

**Are you experiencing any odors**

Yes

Odor Patrol Stops / Stop #20: Intersection of Cambridge Avenue and Hasley Canyon Road

**Are you experiencing any odors**

Yes

Odor Patrol Stops / Stop #21: Intersection of The Old Road and Hillcrest Parkway

**Are you experiencing any odors**

Yes

Odor Patrol Stops / Stop #24: Intersection of The Old Road and Live Oak Road

**Are you experiencing any odors**

Yes

Odor Patrol Stops / Stop #32: Intersection of Henry Mayo Drive and Cambridge View Drive, leading into the Valencia Travel Village RV Resort

**Are you experiencing any odors**

Yes



<b>Odor Patrol Stops</b>	12 flagged
Stop #1: Chiquito Canyon Road and Driveway leading to the LA County Fire's Del Valle Regional Training Center	
<b>Use map locator to enter lat/long for this observation point.</b>	28101 Chiquito Canyon Rd, Castaic, CA 91384, USA (34.4317609, -118.6589423)
<b>Record time at observation point</b>	10 Jun 2024 9:30 AM PDT
<b>Record Wind Speed (mph)</b>	3.6
<b>Record Wind Direction</b>	SE
<b>Have the weather conditions changed since start of patrol?</b>	No
<b>Are you experiencing any odors</b>	No
Stop #2: Intersection of Chiquito Canyon Road and Lincoln Avenue	
	1 flagged
<b>Use map locator to enter lat/long for this observation point.</b>	29830 Lincoln Ave, Castaic, CA 91384, USA (34.4383462, -118.65777829999999)
<b>Record time at observation point</b>	10 Jun 2024 9:27 AM PDT
<b>Record Wind Speed (mph)</b>	0.4
<b>Record Wind Direction</b>	E
<b>Have the weather conditions changed since last recorded?</b>	No
<b>Are you experiencing any odors</b>	Yes
<b>Description of Odor</b>	Other
<b>Describe "Other" Odor</b>	Chemical floral household fragrance
<b>Intensity of Odor</b>	1 - Very light odor detected
<b>Are any corrective actions needed?</b>	No
Stop #3: Intersection of Lincoln Avenue and Jackson Street	
<b>Use map locator to enter lat/long for this observation point.</b>	28543 Lincoln Ave, Castaic, CA 91384, USA (34.4395774, -118.6561263)

Record time at observation point

10 Jun 2024 9:26 AM PDT

Record Wind Speed (mph)

0.4

Record Wind Direction

E

Have the weather conditions changed since last recorded?

No

Are you experiencing any odors

No

Stop #4: Intersection of Buchanan Way and Chiquito Canyon Road

Use map locator to enter lat/long for this observation point.

28661 Chiquito Canyon Rd,  
Castaic, CA 91384, USA  
(34.4414836, -118.6574114)

Record time at observation point

10 Jun 2024 9:23 AM PDT

Record Wind Speed (mph)

2.5

Record Wind Direction

SE

Have the weather conditions changed since last recorded?

No

Are you experiencing any odors

No

Stop #5: Intersection of Lincoln Avenue and Harding Avenue

Use map locator to enter lat/long for this observation point.

28833 Lincoln Ave, Castaic, CA  
91384, USA  
(34.443868,  
-118.65625659999999)

Record time at observation point

10 Jun 2024 9:21 AM PDT

Record Wind Speed (mph)

3.1

Record Wind Direction

E

Have the weather conditions changed since last recorded?

No

Are you experiencing any odors

No

Stop #6: Intersection of Chiquito Canyon Road and San Martinez Road

Use map locator to enter lat/long for this observation point.

30016 San Martinez Rd, Castaic,  
CA 91384, USA  
(34.445077999999995,  
-118.65843029999999)

**Record time at observation point**

10 Jun 2024 9:19 AM PDT

**Record Wind Speed (mph)**

2.5

**Record Wind Direction**

SE

**Have the weather conditions changed since last recorded?**

No

**Are you experiencing any odors**

No

Stop #7: Intersection of San Martinez Road and Morningside Drive

**Use map locator to enter lat/long for this observation point.**

30154 San Martinez Rd, Castaic,  
CA 91384, USA  
(34.4462526, -118.6619138)

**Record time at observation point**

10 Jun 2024 9:17 AM PDT

**Record Wind Speed (mph)**

3.6

**Record Wind Direction**

SE

**Have the weather conditions changed since last recorded?**

No

**Are you experiencing any odors**

No

Stop #8: Intersection of Lexington Drive and Morningside Drive

**Use map locator to enter lat/long for this observation point.**

(34.4478864, -118.6610729)

**Record time at observation point**

10 Jun 2024 9:03 AM PDT

**Record Wind Speed (mph)**

2

**Record Wind Direction**

SE

**Have the weather conditions changed since last recorded?**

No

**Are you experiencing any odors**

No

Stop #9: Intersection of Val Verde Road and Trellis Road

**Use map locator to enter lat/long for this observation point.**

(34.448372, -118.6630396)

**Record time at observation point**

10 Jun 2024 9:05 AM PDT

**Record Wind Speed (mph)**

3.1

<b>Record Wind Direction</b>	SE
<b>Have the weather conditions changed since last recorded?</b>	No
<b>Are you experiencing any odors</b>	No
Stop #10: Intersection of San Martinez Road and Euclid Ave.	
<b>Use map locator to enter lat/long for this observation point.</b>	(34.4479217, -118.6659312)
<b>Record time at observation point</b>	10 Jun 2024 9:08 AM PDT
<b>Record Wind Speed (mph)</b>	1.3
<b>Record Wind Direction</b>	SE
<b>Have the weather conditions changed since last recorded?</b>	No
<b>Are you experiencing any odors</b>	No
Stop #11: Intersection of San Martinez Road and Keningston Road	
	1 flagged
<b>Use map locator to enter lat/long for this observation point.</b>	30631 San Martinez Rd, Val Verde, CA 91384, USA (34.448831, -118.66999299999999)
<b>Record time at observation point</b>	10 Jun 2024 9:09 AM PDT
<b>Record Wind Speed (mph)</b>	0.9
<b>Record Wind Direction</b>	E
<b>Have the weather conditions changed since last recorded?</b>	No
<b>Are you experiencing any odors</b>	Yes
<b>Description of Odor</b>	Landfill Gas
<b>Intensity of Odor</b>	2 - Light odor detected
<b>Are any corrective actions needed?</b>	
Stop #12: Intersection of Hunstock Street and Windsor Road	
	2 flagged
<b>Use map locator to enter lat/long for this observation point.</b>	(34.4460853, -118.6495522)
<b>Record time at observation point</b>	10 Jun 2024 8:59 AM PDT

Record Wind Speed (mph)	1.1
Record Wind Direction	N
Have the weather conditions changed since last recorded?	No
Are you experiencing any odors	Yes
Description of Odor	Landfill Gas
Intensity of Odor	3 - Moderate Odor

**Are any corrective actions needed?**

Stop #13: Intersection of Del Valle Road and Silver Street	2 flagged
Use map locator to enter lat/long for this observation point.	29032 Del Valle Rd, Castaic, CA 91384, USA (34.447959399999995, -118.65538069999998)

Record time at observation point	10 Jun 2024 8:56 AM PDT
Record Wind Speed	2.9
Record Wind Direction	S
Have the weather conditions changed since last recorded?	No
Are you experiencing any odors	Yes
Description of Odor	Landfill Gas
Intensity of Odor	3 - Moderate Odor

**Are any corrective actions needed?**

Stop #14: Intersection of Del Valle Road and Hasley Canyon Road	1 flagged
Use map locator to enter lat/long for this observation point.	29007 Hasley Canyon Rd, Castaic, CA 91384, USA (34.4573002, -118.6415862)

Record time at observation point	10 Jun 2024 8:53 AM PDT
Record Wind Speed (mph)	3.3
Record Wind Direction	NE

Have the weather conditions changed since last recorded?	No
Are you experiencing any odors	Yes
Description of Odor	Other
Describe "Other" Odor	Industrial cleanser
Intensity of Odor	2 - Light odor detected
Are any corrective actions needed?	No
Stop #15: Intersection of Hasley Canyon Road and Gibraltar Lane	1 flagged
Use map locator to enter lat/long for this observation point.	28569 Gibraltar Ln, Castaic, CA 91384, USA (34.4555109, -118.63338429999999)
Record time at observation point	10 Jun 2024 8:51 AM PDT
Record Wind Speed (mph)	1.3
Record Wind Direction	E
Have the weather conditions changed since last recorded?	No
Are you experiencing any odors	Yes
Description of Odor	Other
Describe "Other" Odor	Sweet chemical odor
Intensity of Odor	2 - Light odor detected
Are any corrective actions needed?	No
Stop #16: Intersection of Gibraltar Lane and Alton Way	
Use map locator to enter lat/long for this observation point.	(34.4547977, -118.6300016)
Record time at observation point	10 Jun 2024 8:49 AM PDT
Record Wind Speed (mph)	2.2
Record Wind Direction	SE
Have the weather conditions changed since last recorded?	No

<b>Are you experiencing any odors</b>	No
Stop #17: Intersection of Castlebury Place and Picadilly Place	
<b>Use map locator to enter lat/long for this observation point.</b>	(34.4540218, -118.6276505)
<b>Record time at observation point</b>	10 Jun 2024 8:46 AM PDT
<b>Record Wind Speed (mph)</b>	0
<b>Have the weather conditions changed since last recorded?</b>	No
<b>Are you experiencing any odors</b>	No
Stop #18: Intersection of Gibraltar Lane and Springvale Lane	
<b>Use map locator to enter lat/long for this observation point.</b>	(34.4556892, -118.6284383)
<b>Record time at observation point</b>	10 Jun 2024 8:44 AM PDT
<b>Record Wind Speed (mph)</b>	2.9
<b>Record Wind Direction</b>	SW
<b>Have the weather conditions changed since last recorded?</b>	No
<b>Are you experiencing any odors</b>	No
Stop #19: Intersection of Gibraltar Lane and Cambridge Avenue	
<b>Use map locator to enter lat/long for this observation point.</b>	29854 Berkshire Pl, Castaic, CA 91384, USA (34.4581173, -118.6276664)
<b>Record time at observation point</b>	10 Jun 2024 8:43 AM PDT
<b>Record Wind Speed (mph)</b>	2
<b>Record Wind Direction</b>	NW
<b>Have the weather conditions changed since last recorded?</b>	No
<b>Are you experiencing any odors</b>	No
Stop #20: Intersection of Cambridge Avenue and Hasley Canyon Road	
<b>Use map locator to enter lat/long for this observation point.</b>	(34.455477, -118.6222074)
	1 flagged

Record time at observation point

10 Jun 2024 8:40 AM PDT

Record Wind Speed (mph)

0.9

Record Wind Direction

W

Have the weather conditions changed since last recorded?

No

Are you experiencing any odors

Yes

Description of Odor

Other

Describe "Other" Odor

Car exhaust

Intensity of Odor

2 - Light odor detected

Are any corrective actions needed?

No

Stop #21: Intersection of The Old Road and Hillcrest Parkway

1 flagged

Use map locator to enter lat/long for this observation point.

30414 Daisy Ct, Castaic, CA 91384,  
USA  
(34.47108379999995,  
-118.6168717)

Record time at observation point

10 Jun 2024 8:31 AM PDT

Record Wind Speed (mph)

1.6

Record Wind Direction

E

Have the weather conditions changed since last recorded?

No

Are you experiencing any odors

Yes

Description of Odor

Other

Describe "Other" Odor

Car exhaust

Intensity of Odor

2 - Light odor detected

Are any corrective actions needed?

No

Stop #22: Intersection of Hillcrest Parkway and Park Vista Drive  
at Castaic Elementary School

Use map locator to enter lat/long for this observation point.

30455 Park Vista Dr, Castaic, CA  
91384, USA  
(34.4721549,  
-118.63040360000001)



Record time at observation point

10 Jun 2024 8:34 AM PDT

Record Wind Speed (mph)

1.6

Record Wind Direction

E

Have the weather conditions changed since last recorded?

No

Are you experiencing any odors

No

Stop #23: Intersection of Creekbed Road and Firebrand Drive

Use map locator to enter lat/long for this observation point.

(34.4577031, -118.6194186)

Record time at observation point

10 Jun 2024 8:38 AM PDT

Record Wind Speed (mph)

0.4

Record Wind Direction

E

Have the weather conditions changed since last recorded?

No

Are you experiencing any odors

No

Stop #24: Intersection of The Old Road and Live Oak Road

1 flagged

Use map locator to enter lat/long for this observation point.

27603 Quincy St, Castaic, CA  
91384, USA  
(34.4528436, -118.6171006)

Record time at observation point

10 Jun 2024 7:49 AM PDT

Record Wind Speed (mph)

1.6

Record Wind Direction

S

Have the weather conditions changed since last recorded?

No

Are you experiencing any odors

Yes

Description of Odor

Other

Describe "Other" Odor

Asphalt and household trash

Intensity of Odor

2 - Light odor detected

Are any corrective actions needed?

No

Stop #25: Intersection of Live Oak Road and Hidden Trail Road

Use map locator to enter lat/long for this observation point.

27662 Buckskin Dr, Castaic, CA  
91384, USA  
(34.4501784, -118.6179979)

Record time at observation point

10 Jun 2024 7:51 AM PDT

Record Wind Speed (mph)

0

Have the weather conditions changed since last recorded?

No

Are you experiencing any odors

No

Stop #26: Intersection of Live Oak Elementary School at Saddleridge Way

Use map locator to enter lat/long for this observation point.

27720 Saddleridge Way, Castaic,  
CA 91384, USA  
(34.4498617, -118.6194399)

Record time at observation point

10 Jun 2024 7:53 AM PDT

Record Wind Speed (mph)

0.2

Record Wind Direction

NW

Have the weather conditions changed since last recorded?

No

Are you experiencing any odors

No

Stop #27: Intersection of Rangewood Road and Buckskin Drive

Use map locator to enter lat/long for this observation point.

29165 Saddleridge Way, Castaic,  
CA 91384, USA  
(34.4491454,  
-118.62033539999999)

Record time at observation point

10 Jun 2024 7:54 AM PDT

Record Wind Speed (mph)

1.6

Record Wind Direction

SE

Have the weather conditions changed since last recorded?

No

Are you experiencing any odors

No

Stop #28: Intersection of Quincy Street and Cambridge Avenue

Use map locator to enter lat/long for this observation point.

27707 Quincy St, Castaic, CA  
91384, USA  
(34.453179899999995,  
-118.6188471)

Record time at observation point

10 Jun 2024 8:02 AM PDT

Record Wind Speed (mph)

2.2

Record Wind Direction

SE

Have the weather conditions changed since last recorded?

No

Are you experiencing any odors

No

Stop #29: Intersection of Hasley Canyon Road and Commerce Center Drive (Santa Clarita Valley International School & Playmakers Preschool)

Use map locator to enter lat/long for this observation point.

28050 Hasley Canyon Rd, Castaic,  
CA 91384, USA  
(34.4509472, -118.6247111)

Record time at observation point

10 Jun 2024 7:46 AM PDT

Record Wind Speed (mph)

1.6

Record Wind Direction

S

Have the weather conditions changed since last recorded?

No

Are you experiencing any odors

No

Stop #30: Intersection of Commerce Center Drive and Witherspoon Parkway

Use map locator to enter lat/long for this observation point.

Commerce Center Dr &  
Witherspoon Pky, California  
91355, USA  
(34.445074999999996,  
-118.62639800000001)

Record time at observation point

10 Jun 2024 7:43 AM PDT

Record Wind Speed (mph)

2

Record Wind Direction

SE

Have the weather conditions changed since last recorded?

No

Are you experiencing any odors

No

Stop #31: Intersection of Franklin Parkway and driveway leading to the United States Postal Service

Use map locator to enter lat/long for this observation point.

28000 Franklin Pkwy, Valencia, CA  
91355, USA  
(34.4343035, -118.6280727)

Record time at observation point

10 Jun 2024 7:40 AM PDT

Record Wind Speed (mph)

0.2

Record Wind Direction

SE

Have the weather conditions changed since last recorded?

No

Are you experiencing any odors

No

Stop #32: Intersection of Henry Mayo Drive and Cambridge View Drive, leading into the Valencia Travel Village RV Resort

1 flagged

Use map locator to enter lat/long for this observation point.

27948 CA-126, Castaic, CA 91384,  
USA  
(34.429735,  
-118.62497599999998)

Record time at observation point

10 Jun 2024 7:34 AM PDT

Record Wind Speed (mph)

1.3

Record Wind Direction

W

Have the weather conditions changed since last recorded?

No

Are you experiencing any odors

Yes

Description of Odor

Other

Describe "Other" Odor

Septic tank

Intensity of Odor

2 - Light odor detected

Are any corrective actions needed?

No

Odor Compliance with Stipulated Order for Abatement

At 3 or more stops have you recorded any Landfill Odor Intensity of 3 (3 - Moderate Odor) or higher?

No

**Recorder Signature**



Julian Jenkins  
10 Jun 2024 9:31 AM PDT

---

**Upon completion of this patrol, please check the box to trigger necessary notifications.**

---

# 4050 - Chiquita Odor Patrol Template

Complete

<b>Score</b>	3 / 3 (100%)	<b>Flagged items</b>	12	<b>Actions</b>	0
<b>Conducted on</b>	11 Jun 2024 4:35 PM PDT				
<b>Prepared by</b>	Chiquita Landfill				
<b>If the name of the person conducting the Patrol does not appear above, please enter it here:</b>	Adrian and Isaac				
<b>What type of patrol is this?</b>	Regular Patrol				
<b>Weather Conditions at the time of patrol.</b>	Sunny				
<b>Temperature at time of Patrol</b>	90°F Should be between -50°F to 125°F				
<b>I acknowledge that I have not visited the working face or other on-site areas where exposed trash or landfill odors such as, but not limited to landfill gas odors, refuse or refuse contaminated material odors, or landfill liquids/landfill leachate odors exist within four hours prior to conducting this odor surveillance.</b>	<input checked="" type="checkbox"/>				
<b>I acknowledge that I will assess each Patrol Stop while standing outside of the vehicle.</b>	<input checked="" type="checkbox"/>				

**Flagged items**

12 flagged

Odor Patrol Stops / Stop #16: Intersection of Gibraltar Lane and Alton Way

**Are you experiencing any odors**

Yes

Odor Patrol Stops / Stop #17: Intersection of Castlebury Place and Picadilly Place

**Are you experiencing any odors**

Yes

Odor Patrol Stops / Stop #18: Intersection of Gibraltar Lane and Springvale Lane

**Are you experiencing any odors**

Yes

Odor Patrol Stops / Stop #19: Intersection of Gibraltar Lane and Cambridge Avenue

**Are you experiencing any odors**

Yes

Odor Patrol Stops / Stop #20: Intersection of Cambridge Avenue and Hasley Canyon Road

**Are you experiencing any odors**

Yes

Odor Patrol Stops / Stop #20: Intersection of Cambridge Avenue and Hasley Canyon Road

**Intensity of Odor**

3 - Moderate Odor

Odor Patrol Stops / Stop #23: Intersection of Creekbed Road and Firebrand Drive

**Are you experiencing any odors**

Yes

Odor Patrol Stops / Stop #26: Intersection of Live Oak Elementary School at Saddleridge Way

**Are you experiencing any odors**

Yes

Odor Patrol Stops / Stop #28: Intersection of Quincy Street and Cambridge Avenue

**Are you experiencing any odors**

Yes

Odor Patrol Stops / Stop #28: Intersection of Quincy Street and Cambridge Avenue

**Intensity of Odor**

4 -Strong Odor

Odor Patrol Stops / Stop #29: Intersection of Hasley Canyon Road and Commerce Center Drive (Santa Clarita Valley International School &amp; Playmakers Preschool)

**Are you experiencing any odors**

Yes

Odor Patrol Stops / Stop #30: Intersection of Commerce Center Drive and Witherspoon Parkway

**Are you experiencing any odors**

Yes

<b>Odor Patrol Stops</b>	12 flagged
Stop #1: Chiquito Canyon Road and Driveway leading to the LA County Fire's Del Valle Regional Training Center	
<b>Use map locator to enter lat/long for this observation point.</b>	28101 Chiquito Canyon Rd, Castaic, CA 91384, USA (34.4327303, -118.659046)
<b>Record time at observation point</b>	11 Jun 2024 4:38 PM PDT
<b>Record Wind Speed (mph)</b>	3.5
<b>Record Wind Direction</b>	S
<b>Have the weather conditions changed since start of patrol?</b>	No
<b>Are you experiencing any odors</b>	No
Stop #2: Intersection of Chiquito Canyon Road and Lincoln Avenue	
<b>Use map locator to enter lat/long for this observation point.</b>	28464 Chiquito Canyon Rd, Castaic, CA 91384, USA (34.438305899999996, -118.65799469999999)
<b>Record time at observation point</b>	11 Jun 2024 4:39 PM PDT
<b>Record Wind Speed (mph)</b>	5.1
<b>Record Wind Direction</b>	N
<b>Have the weather conditions changed since last recorded?</b>	No
<b>Are you experiencing any odors</b>	No
Stop #3: Intersection of Lincoln Avenue and Jackson Street	
<b>Use map locator to enter lat/long for this observation point.</b>	(34.4396709, -118.6558565)
<b>Record time at observation point</b>	11 Jun 2024 4:40 PM PDT
<b>Record Wind Speed (mph)</b>	6.7
<b>Record Wind Direction</b>	NE
<b>Have the weather conditions changed since last recorded?</b>	No
<b>Are you experiencing any odors</b>	No



Stop #4: Intersection of Buchanan Way and Chiquito Canyon Road

Use map locator to enter lat/long for this observation point.

28703 Chiquito Canyon Rd,  
Castaic, CA 91384, USA  
(34.441859799999996,  
-118.6573111)

Record time at observation point

11 Jun 2024 4:42 PM PDT

Record Wind Speed (mph)

5.7

Record Wind Direction

N

Have the weather conditions changed since last recorded?

No

Are you experiencing any odors

No

Stop #5: Intersection of Lincoln Avenue and Harding Avenue

Use map locator to enter lat/long for this observation point.

(34.4431435, -118.6556029)

Record time at observation point

11 Jun 2024 4:41 PM PDT

Record Wind Speed (mph)

2.1

Record Wind Direction

NE

Have the weather conditions changed since last recorded?

No

Are you experiencing any odors

No

Stop #6: Intersection of Chiquito Canyon Road and San Martinez Road

Use map locator to enter lat/long for this observation point.

(34.4449464, -118.6578178)

Record time at observation point

11 Jun 2024 4:43 PM PDT

Record Wind Speed (mph)

2.7

Record Wind Direction

N

Have the weather conditions changed since last recorded?

No

Are you experiencing any odors

No

Stop #7: Intersection of San Martinez Road and Morningside Drive

**Use map locator to enter lat/long for this observation point.** (34.4464647, -118.6612066)

**Record time at observation point** 11 Jun 2024 4:44 PM PDT

**Record Wind Speed (mph)** 5.4

**Record Wind Direction** NE

**Have the weather conditions changed since last recorded?** No

**Are you experiencing any odors** No

Stop #8: Intersection of Lexington Drive and Morningside Drive

**Use map locator to enter lat/long for this observation point.** (34.4483396, -118.6606731)

**Record time at observation point** 11 Jun 2024 4:45 PM PDT

**Record Wind Speed (mph)** .7

**Record Wind Direction** NE

**Have the weather conditions changed since last recorded?** No

**Are you experiencing any odors** No

Stop #9: Intersection of Val Verde Road and Trellis Road

**Use map locator to enter lat/long for this observation point.** (34.4480731, -118.6628737)

**Record time at observation point** 11 Jun 2024 4:46 PM PDT

**Record Wind Speed (mph)** 0

**Have the weather conditions changed since last recorded?** No

**Are you experiencing any odors** No

Stop #10: Intersection of San Martinez Road and Euclid Ave.

**Use map locator to enter lat/long for this observation point.** (34.4477608, -118.6658826)

**Record time at observation point** 11 Jun 2024 4:47 PM PDT

**Record Wind Speed (mph)** 4.5

**Record Wind Direction** E

<b>Have the weather conditions changed since last recorded?</b>	No
<b>Are you experiencing any odors</b>	No
Stop #11: Intersection of San Martinez Road and Keningston Road	
<b>Use map locator to enter lat/long for this observation point.</b>	(34.448708912917766, -118.67097135633229)
<b>Record time at observation point</b>	11 Jun 2024 4:48 PM PDT
<b>Record Wind Speed (mph)</b>	4.2
<b>Record Wind Direction</b>	E
<b>Have the weather conditions changed since last recorded?</b>	No
<b>Are you experiencing any odors</b>	No
Stop #12: Intersection of Hunstock Street and Windsor Road	
<b>Use map locator to enter lat/long for this observation point.</b>	(34.4460086, -118.6494505)
<b>Record time at observation point</b>	11 Jun 2024 4:51 PM PDT
<b>Record Wind Speed (mph)</b>	1.3
<b>Record Wind Direction</b>	NE
<b>Have the weather conditions changed since last recorded?</b>	No
<b>Are you experiencing any odors</b>	No
Stop #13: Intersection of Del Valle Road and Silver Street	
<b>Use map locator to enter lat/long for this observation point.</b>	(34.4485687, -118.6552517)
<b>Record time at observation point</b>	11 Jun 2024 4:53 PM PDT
<b>Record Wind Speed</b>	2.5
<b>Record Wind Direction</b>	NE
<b>Have the weather conditions changed since last recorded?</b>	No
<b>Are you experiencing any odors</b>	No

Stop #14: Intersection of Del Valle Road and Hasley Canyon Road

Use map locator to enter lat/long for this observation point.

Del Valle Rd & Hasley Canyon Rd,  
California 91355, USA  
(34.456905,  
-118.64146400000001)

Record time at observation point

11 Jun 2024 4:55 PM PDT

Record Wind Speed (mph)

6.7

Record Wind Direction

NE

Have the weather conditions changed since last recorded?

No

Are you experiencing any odors

No

Stop #15: Intersection of Hasley Canyon Road and Gibraltar Lane

Use map locator to enter lat/long for this observation point.

28579 Gibraltar Ln, Castaic, CA  
91384, USA  
(34.4551702,  
-118.63360240000002)

Record time at observation point

11 Jun 2024 4:56 PM PDT

Record Wind Speed (mph)

5.1

Record Wind Direction

N

Have the weather conditions changed since last recorded?

No

Are you experiencing any odors

No

Stop #16: Intersection of Gibraltar Lane and Alton Way

1 flagged

Use map locator to enter lat/long for this observation point.

28340 Alton Way, Castaic, CA  
91384, USA  
(34.4547069, -118.630257)

Record time at observation point

11 Jun 2024 4:57 PM PDT

Record Wind Speed (mph)

2

Record Wind Direction

NE

Have the weather conditions changed since last recorded?

No

Are you experiencing any odors

Yes

<b>Description of Odor</b>	Landfill Gas
Reaction	
<b>Intensity of Odor</b>	2 - Light odor detected
<b>Are any corrective actions needed?</b>	No
Stop #17: Intersection of Castlebury Place and Picadilly Place	1 flagged
<b>Use map locator to enter lat/long for this observation point.</b>	29718 Castlebury Pl, Castaic, CA 91384, USA (34.453555099999996, -118.6274407)
<b>Record time at observation point</b>	11 Jun 2024 4:59 PM PDT
<b>Record Wind Speed (mph)</b>	.9
<b>Record Wind Direction</b>	N
<b>Have the weather conditions changed since last recorded?</b>	No
<b>Are you experiencing any odors</b>	Yes
<b>Description of Odor</b>	Landfill Gas
Reaction	
<b>Intensity of Odor</b>	2 - Light odor detected
<b>Are any corrective actions needed?</b>	No
Stop #18: Intersection of Gibraltar Lane and Springvale Lane	1 flagged
<b>Use map locator to enter lat/long for this observation point.</b>	28257 Springvale Ln, Castaic, CA 91384, USA (34.4558953, -118.62825909999998)
<b>Record time at observation point</b>	11 Jun 2024 5:00 PM PDT
<b>Record Wind Speed (mph)</b>	3.6
<b>Record Wind Direction</b>	N
<b>Have the weather conditions changed since last recorded?</b>	No
<b>Are you experiencing any odors</b>	Yes
<b>Description of Odor</b>	Landfill Gas

Reaction

**Intensity of Odor**

2 - Light odor detected

**Are any corrective actions needed?**

No

Stop #19: Intersection of Gibraltar Lane and Cambridge Avenue

1 flagged

**Use map locator to enter lat/long for this observation point.**

28003 Gibraltar Ln, Castaic, CA  
91384, USA  
(34.4583437,  
-118.62700379999998)

**Record time at observation point**

11 Jun 2024 5:01 PM PDT

**Record Wind Speed (mph)**

2

**Record Wind Direction**

E

**Have the weather conditions changed since last recorded?**

No

**Are you experiencing any odors**

Yes

**Description of Odor**

Landfill Gas

Reaction

**Intensity of Odor**

2 - Light odor detected

**Are any corrective actions needed?**

No

Stop #20: Intersection of Cambridge Avenue and Hasley Canyon Road

2 flagged

**Use map locator to enter lat/long for this observation point.**

29615 Cambridge Ave, Castaic, CA  
91384, USA  
(34.4551685,  
-118.62196540000001)

**Record time at observation point**

11 Jun 2024 5:03 PM PDT

**Record Wind Speed (mph)**

2.5

**Record Wind Direction**

N

**Have the weather conditions changed since last recorded?**

No

**Are you experiencing any odors**

Yes

**Description of Odor**

Landfill Gas

<b>Intensity of Odor</b>	3 - Moderate Odor
<b>Are any corrective actions needed?</b>	No
Stop #21: Intersection of The Old Road and Hillcrest Parkway	
<b>Use map locator to enter lat/long for this observation point.</b>	27602 Iris Pl, Castaic, CA 91384, USA (34.4706593, -118.61690949999998)
<b>Record time at observation point</b>	11 Jun 2024 5:09 PM PDT
<b>Record Wind Speed (mph)</b>	4.5
<b>Record Wind Direction</b>	N
<b>Have the weather conditions changed since last recorded?</b>	No
<b>Are you experiencing any odors</b>	No
Stop #22: Intersection of Hillcrest Parkway and Park Vista Drive at Castaic Elementary School	
<b>Use map locator to enter lat/long for this observation point.</b>	28332 Foothill Rd, Castaic, CA 91384, USA (34.471634099999996, -118.62992239999998)
<b>Record time at observation point</b>	11 Jun 2024 5:10 PM PDT
<b>Record Wind Speed (mph)</b>	5.1
<b>Record Wind Direction</b>	N
<b>Have the weather conditions changed since last recorded?</b>	No
<b>Are you experiencing any odors</b>	No
Stop #23: Intersection of Creekbed Road and Firebrand Drive	
<b>Use map locator to enter lat/long for this observation point.</b>	29796 Creekbed Rd, Castaic, CA 91384, USA (34.4575992, -118.61958519999999)
<b>Record time at observation point</b>	11 Jun 2024 5:04 PM PDT
<b>Record Wind Speed (mph)</b>	2.9
<b>Record Wind Direction</b>	NE

<b>Have the weather conditions changed since last recorded?</b>	No
<b>Are you experiencing any odors</b>	Yes
<b>Description of Odor</b>	Landfill Gas
Reaction	
<b>Intensity of Odor</b>	2 - Light odor detected
<b>Are any corrective actions needed?</b>	No
Stop #24: Intersection of The Old Road and Live Oak Road	
<b>Use map locator to enter lat/long for this observation point.</b>	27603 Quincy St, Castaic, CA 91384, USA (34.4528436, -118.6171006)
<b>Record time at observation point</b>	11 Jun 2024 5:07 PM PDT
<b>Record Wind Speed (mph)</b>	1.5
<b>Record Wind Direction</b>	N
<b>Have the weather conditions changed since last recorded?</b>	No
<b>Are you experiencing any odors</b>	No
Stop #25: Intersection of Live Oak Road and Hidden Trail Road	
<b>Use map locator to enter lat/long for this observation point.</b>	27662 Buckskin Dr, Castaic, CA 91384, USA (34.4501784, -118.6179979)
<b>Record time at observation point</b>	11 Jun 2024 5:08 PM PDT
<b>Record Wind Speed (mph)</b>	4.8
<b>Record Wind Direction</b>	N
<b>Have the weather conditions changed since last recorded?</b>	No
<b>Are you experiencing any odors</b>	No
Stop #26: Intersection of Live Oak Elementary School at Saddleridge Way	
<b>Use map locator to enter lat/long for this observation point.</b>	27710 Rangewood Rd, Castaic, CA 91384, USA (34.450107599999996, -118.61922759999999)
	1 flagged



Record time at observation point

11 Jun 2024 5:09 PM PDT

Record Wind Speed (mph)

10.3

Record Wind Direction

NE

Have the weather conditions changed since last recorded?

No

Are you experiencing any odors

Yes

Description of Odor

Landfill Gas

Reaction

Intensity of Odor

2 - Light odor detected

Are any corrective actions needed?

No

Stop #27: Intersection of Rangewood Road and Buckskin Drive

Use map locator to enter lat/long for this observation point.

(34.4493283, -118.6202213)

Record time at observation point

11 Jun 2024 5:09 PM PDT

Record Wind Speed (mph)

6.9

Record Wind Direction

NE

Have the weather conditions changed since last recorded?

No

Are you experiencing any odors

No

Stop #28: Intersection of Quincy Street and Cambridge Avenue

2 flagged

Use map locator to enter lat/long for this observation point.

(34.4528687, -118.6197502)

Record time at observation point

11 Jun 2024 5:11 PM PDT

Record Wind Speed (mph)

4.9

Record Wind Direction

NE

Have the weather conditions changed since last recorded?

No

Are you experiencing any odors

Yes

Description of Odor

Landfill Gas

Intensity of Odor

4 -Strong Odor

<b>Are any corrective actions needed?</b>	No
Stop #29: Intersection of Hasley Canyon Road and Commerce Center Drive (Santa Clarita Valley International School & Playmakers Preschool)	1 flagged
<b>Use map locator to enter lat/long for this observation point.</b>	27117 Hasley Canyon Rd, Castaic, CA 91384, USA (34.4512116, -118.6255517)
<b>Record time at observation point</b>	11 Jun 2024 5:14 PM PDT
<b>Record Wind Speed (mph)</b>	2.5
<b>Record Wind Direction</b>	N
<b>Have the weather conditions changed since last recorded?</b>	No
<b>Are you experiencing any odors</b>	Yes
<b>Description of Odor</b>	Landfill Gas
<b>Intensity of Odor</b>	1 - Very light odor detected
<b>Are any corrective actions needed?</b>	No
Stop #30: Intersection of Commerce Center Drive and Witherspoon Parkway	1 flagged
<b>Use map locator to enter lat/long for this observation point.</b>	Commerce Center Dr & Witherspoon Pky, California 91384, USA (34.445912, -118.626105)
<b>Record time at observation point</b>	11 Jun 2024 5:14 PM PDT
<b>Record Wind Speed (mph)</b>	5.1
<b>Record Wind Direction</b>	NE
<b>Have the weather conditions changed since last recorded?</b>	No
<b>Are you experiencing any odors</b>	Yes
<b>Description of Odor</b>	Landfill Gas
<b>Intensity of Odor</b>	1 - Very light odor detected
<b>Are any corrective actions needed?</b>	No

Stop #31: Intersection of Franklin Parkway and driveway leading to the United States Postal Service

27998 Franklin Pkwy, Valencia, CA  
91355, USA  
(34.434030799999995,  
-118.62835969999999)

**Use map locator to enter lat/long for this observation point.**

**Record time at observation point**

11 Jun 2024 5:17 PM PDT

**Record Wind Speed (mph)**

6.7

**Record Wind Direction**

E

**Have the weather conditions changed since last recorded?**

No

**Are you experiencing any odors**

No

Stop #32: Intersection of Henry Mayo Drive and Cambridge View Drive, leading into the Valencia Travel Village RV Resort

27940 CA-126, Castaic, CA 91384,  
USA  
(34.4298143,  
-118.62485400000001)

**Use map locator to enter lat/long for this observation point.**

**Record time at observation point**

11 Jun 2024 5:20 PM PDT

**Record Wind Speed (mph)**

3.5

**Record Wind Direction**

E

**Have the weather conditions changed since last recorded?**

No

**Are you experiencing any odors**

No

Odor Compliance with Stipulated Order for Abatement

**At 3 or more stops have you recorded any Landfill Odor Intensity of 3 (3 - Moderate Odor) or higher?**

No

**Recorder Signature**



Adrian mendoza  
11 Jun 2024 5:17 PM PDT

---

**Upon completion of this patrol, please check the box to trigger necessary notifications.**

# 4050 - Chiquita Odor Patrol Template

Complete

Score	3 / 3 (100%)	Flagged items	23	Actions	0
-------	--------------	---------------	----	---------	---

Conducted on

11 Jun 2024 7:25 AM PDT

Prepared by

Julian Jenkins

If the name of the person conducting the Patrol does not appear above, please enter it here:

What type of patrol is this?

Regular Patrol

Weather Conditions at the time of patrol.

Sunny

Temperature at time of Patrol

57°F  
Should be between -50°F to 125°F

I acknowledge that I have not visited the working face or other on-site areas where exposed trash or landfill odors such as, but not limited to landfill gas odors, refuse or refuse contaminated material odors, or landfill liquids/landfill leachate odors exist within four hours prior to conducting this odor surveillance.



I acknowledge that I will assess each Patrol Stop while standing outside of the vehicle.



**Flagged items**

23 flagged

Odor Patrol Stops / Stop #1: Chiquito Canyon Road and Driveway leading to the LA County Fire's Del Valle Regional Training Center

**Are you experiencing any odors**

Yes

Odor Patrol Stops / Stop #2: Intersection of Chiquito Canyon Road and Lincoln Avenue

**Are you experiencing any odors**

Yes

Odor Patrol Stops / Stop #2: Intersection of Chiquito Canyon Road and Lincoln Avenue

**Intensity of Odor**

4 -Strong Odor

Odor Patrol Stops / Stop #3: Intersection of Lincoln Avenue and Jackson Street

**Are you experiencing any odors**

Yes

Odor Patrol Stops / Stop #3: Intersection of Lincoln Avenue and Jackson Street

**Intensity of Odor**

4 -Strong Odor

Odor Patrol Stops / Stop #4: Intersection of Buchanan Way and Chiquito Canyon Road

**Are you experiencing any odors**

Yes

Odor Patrol Stops / Stop #5: Intersection of Lincoln Avenue and Harding Avenue

**Are you experiencing any odors**

Yes

Odor Patrol Stops / Stop #6: Intersection of Chiquito Canyon Road and San Martinez Road

**Are you experiencing any odors**

Yes

Odor Patrol Stops / Stop #6: Intersection of Chiquito Canyon Road and San Martinez Road

**Intensity of Odor**

4 -Strong Odor

Odor Patrol Stops / Stop #7: Intersection of San Martinez Road and Morningside Drive

**Are you experiencing any odors**

Yes

Odor Patrol Stops / Stop #8: Intersection of Lexington Drive and Morningside Drive

**Are you experiencing any odors**

Yes

Odor Patrol Stops / Stop #11: Intersection of San Martinez Road and Keningston Road

**Are you experiencing any odors**

Yes

Odor Patrol Stops / Stop #12: Intersection of Hunstock Street and Windsor Road

**Are you experiencing any odors**

Yes

Odor Patrol Stops / Stop #12: Intersection of Hunstock Street and Windsor Road

**Intensity of Odor**

3 - Moderate Odor

Odor Patrol Stops / Stop #13: Intersection of Del Valle Road and Silver Street

**Are you experiencing any odors**

Yes

Odor Patrol Stops / Stop #14: Intersection of Del Valle Road and Hasley Canyon Road

**Are you experiencing any odors**

Yes

Odor Patrol Stops / Stop #18: Intersection of Gibraltar Lane and Springvale Lane

**Are you experiencing any odors**

Yes

Odor Patrol Stops / Stop #20: Intersection of Cambridge Avenue and Hasley Canyon Road

**Are you experiencing any odors**

Yes

Odor Patrol Stops / Stop #20: Intersection of Cambridge Avenue and Hasley Canyon Road

**Intensity of Odor**

3 - Moderate Odor

Odor Patrol Stops / Stop #21: Intersection of The Old Road and Hillcrest Parkway

**Are you experiencing any odors**

Yes

Odor Patrol Stops / Stop #24: Intersection of The Old Road and Live Oak Road

**Are you experiencing any odors**

Yes

Odor Patrol Stops / Stop #25: Intersection of Live Oak Road and Hidden Trail Road

**Are you experiencing any odors**

Yes

Odor Patrol Stops / Odor Compliance with Stipulated Order for Abatement

**At 3 or more stops have you recorded any Landfill Odor Intensity of 3 (3 - Moderate Odor) or higher?**

Yes

<b>Odor Patrol Stops</b>	23 flagged
Stop #1: Chiquito Canyon Road and Driveway leading to the LA County Fire's Del Valle Regional Training Center	1 flagged
<b>Use map locator to enter lat/long for this observation point.</b>	28101 Chiquito Canyon Rd, Castaic, CA 91384, USA (34.4317609, -118.6589423)
<b>Record time at observation point</b>	11 Jun 2024 7:29 AM PDT
<b>Record Wind Speed (mph)</b>	1.6
<b>Record Wind Direction</b>	SW
<b>Have the weather conditions changed since start of patrol?</b>	No
<b>Are you experiencing any odors</b>	Yes
<b>Description of Odor</b>	Landfill Gas
<b>Intensity of Odor</b>	1 - Very light odor detected
<b>Are any corrective actions needed?</b>	
Stop #2: Intersection of Chiquito Canyon Road and Lincoln Avenue	2 flagged
<b>Use map locator to enter lat/long for this observation point.</b>	Chiquito Canyon Rd & Lincoln Ave, California 91355, USA (34.437901, -118.658324)
<b>Record time at observation point</b>	11 Jun 2024 7:31 AM PDT
<b>Record Wind Speed (mph)</b>	3.1
<b>Record Wind Direction</b>	S
<b>Have the weather conditions changed since last recorded?</b>	No
<b>Are you experiencing any odors</b>	Yes
<b>Description of Odor</b>	Landfill Gas
<b>Intensity of Odor</b>	4 -Strong Odor
<b>Are any corrective actions needed?</b>	
Stop #3: Intersection of Lincoln Avenue and Jackson Street	2 flagged



Use map locator to enter lat/long for this observation point.

28543 Lincoln Ave, Castaic, CA  
91384, USA  
(34.4395774, -118.6561263)

Record time at observation point

11 Jun 2024 7:32 AM PDT

Record Wind Speed (mph)

2

Record Wind Direction

S

Have the weather conditions changed since last recorded?

No

Are you experiencing any odors

Yes

Description of Odor

Landfill Gas

Intensity of Odor

4 -Strong Odor

Are any corrective actions needed?

Stop #4: Intersection of Buchanan Way and Chiquito Canyon Road

1 flagged

Use map locator to enter lat/long for this observation point.

28703 Chiquito Canyon Rd,  
Castaic, CA 91384, USA  
(34.441859799999996,  
-118.6573111)

Record time at observation point

11 Jun 2024 7:35 AM PDT

Record Wind Speed (mph)

1.3

Record Wind Direction

SW

Have the weather conditions changed since last recorded?

No

Are you experiencing any odors

Yes

Description of Odor

Landfill Gas

Intensity of Odor

2 - Light odor detected

Are any corrective actions needed?

Stop #5: Intersection of Lincoln Avenue and Harding Avenue

1 flagged

Use map locator to enter lat/long for this observation point.

(34.4431759, -118.6561809)

Record time at observation point

11 Jun 2024 7:37 AM PDT

Record Wind Speed (mph)	1.8
Record Wind Direction	SE
Have the weather conditions changed since last recorded?	No
Are you experiencing any odors	Yes
Description of Odor	Landfill Gas
Intensity of Odor	1 - Very light odor detected

**Are any corrective actions needed?**

Stop #6: Intersection of Chiquito Canyon Road and San Martinez Road 2 flagged

**Use map locator to enter lat/long for this observation point.** 30006 San Martinez Rd, Val Verde,  
CA 91384, USA  
(34.444958299999996,  
-118.6580404)

Record time at observation point 11 Jun 2024 7:51 AM PDT

Record Wind Speed (mph)	2.5				
Record Wind Direction	E				
Have the weather conditions changed since last recorded?	No				
Are you experiencing any odors	Yes				
Description of Odor	<table border="1" style="width: 100%;"> <tr> <td style="width: 50%;"></td> <td style="width: 50%;">Other</td> </tr> <tr> <td></td> <td>Landfill Gas</td> </tr> </table>		Other		Landfill Gas
	Other				
	Landfill Gas				

Describe "Other" Odor Pungent tree blossoms

Intensity of Odor 4 -Strong Odor

**Are any corrective actions needed?**

Stop #7: Intersection of San Martinez Road and Morningside Drive 1 flagged

**Use map locator to enter lat/long for this observation point.** (34.4462738, -118.6613308)

Record time at observation point 11 Jun 2024 7:40 AM PDT

Record Wind Speed (mph)	0.9
Record Wind Direction	SE
Have the weather conditions changed since last recorded?	No
Are you experiencing any odors	Yes
Description of Odor	Other
Describe "Other" Odor	Citrusy odor
Intensity of Odor	2 - Light odor detected
Are any corrective actions needed?	No
Stop #8: Intersection of Lexington Drive and Morningside Drive	1 flagged
Use map locator to enter lat/long for this observation point.	(34.4482971, -118.6606951)
Record time at observation point	11 Jun 2024 7:42 AM PDT
Record Wind Speed (mph)	0.9
Record Wind Direction	S
Have the weather conditions changed since last recorded?	No
Are you experiencing any odors	Yes
Description of Odor	Other
Describe "Other" Odor	Rotting vegetation
Intensity of Odor	2 - Light odor detected
Are any corrective actions needed?	No
Stop #9: Intersection of Val Verde Road and Trellis Road	
Use map locator to enter lat/long for this observation point.	(34.4481112, -118.662876)
Record time at observation point	11 Jun 2024 7:44 AM PDT
Record Wind Speed (mph)	0
Have the weather conditions changed since last recorded?	No

<b>Are you experiencing any odors</b>	No
Stop #10: Intersection of San Martinez Road and Euclid Ave.	
<b>Use map locator to enter lat/long for this observation point.</b>	(34.447734, -118.6657255)
<b>Record time at observation point</b>	11 Jun 2024 7:46 AM PDT
<b>Record Wind Speed (mph)</b>	1.1
<b>Record Wind Direction</b>	SE
<b>Have the weather conditions changed since last recorded?</b>	No
<b>Are you experiencing any odors</b>	No
Stop #11: Intersection of San Martinez Road and Keningston Road	1 flagged
<b>Use map locator to enter lat/long for this observation point.</b>	30706 San Martinez Rd, Castaic, CA 91384, USA (34.4482536, -118.67128400000001)
<b>Record time at observation point</b>	11 Jun 2024 7:48 AM PDT
<b>Record Wind Speed (mph)</b>	1.3
<b>Record Wind Direction</b>	E
<b>Have the weather conditions changed since last recorded?</b>	No
<b>Are you experiencing any odors</b>	Yes
<b>Description of Odor</b>	Other
<b>Describe "Other" Odor</b>	Manure
<b>Intensity of Odor</b>	2 - Light odor detected
<b>Are any corrective actions needed?</b>	No
Stop #12: Intersection of Hunstock Street and Windsor Road	2 flagged
<b>Use map locator to enter lat/long for this observation point.</b>	(34.4459991, -118.6494479)
<b>Record time at observation point</b>	11 Jun 2024 7:53 AM PDT
<b>Record Wind Speed (mph)</b>	0

Have the weather conditions changed since last recorded?	No
Are you experiencing any odors	Yes
Description of Odor	Other
Describe "Other" Odor	Sweet chemical odor
Intensity of Odor	3 - Moderate Odor
Are any corrective actions needed?	No
Stop #13: Intersection of Del Valle Road and Silver Street	1 flagged
Use map locator to enter lat/long for this observation point.	(34.4486324, -118.6552257)
Record time at observation point	11 Jun 2024 7:58 AM PDT
Record Wind Speed	2.9
Record Wind Direction	S
Have the weather conditions changed since last recorded?	No
Are you experiencing any odors	Yes
Description of Odor	Other
Describe "Other" Odor	Car exhaust
Intensity of Odor	1 - Very light odor detected
Are any corrective actions needed?	No
Stop #14: Intersection of Del Valle Road and Hasley Canyon Road	1 flagged
Use map locator to enter lat/long for this observation point.	Del Valle Rd & Hasley Canyon Rd, Hasley Canyon, CA 91384, USA (34.456818999999996, -118.64180300000001)
Record time at observation point	11 Jun 2024 8:01 AM PDT
Record Wind Speed (mph)	2.5
Record Wind Direction	NE
Have the weather conditions changed since last recorded?	No

<b>Are you experiencing any odors</b>	Yes
<b>Description of Odor</b>	Other
<b>Describe "Other" Odor</b>	Rotting vegetation
<b>Intensity of Odor</b>	2 - Light odor detected
<b>Are any corrective actions needed?</b>	No
Stop #15: Intersection of Hasley Canyon Road and Gibraltar Lane	
<b>Use map locator to enter lat/long for this observation point.</b>	28568 Gibraltar Ln, Castaic, CA 91384, USA (34.4550899, -118.633199)
<b>Record time at observation point</b>	11 Jun 2024 8:03 AM PDT
<b>Record Wind Speed (mph)</b>	0
<b>Have the weather conditions changed since last recorded?</b>	No
<b>Are you experiencing any odors</b>	No
Stop #16: Intersection of Gibraltar Lane and Alton Way	
<b>Use map locator to enter lat/long for this observation point.</b>	(34.454813, -118.6303435)
<b>Record time at observation point</b>	11 Jun 2024 8:05 AM PDT
<b>Record Wind Speed (mph)</b>	0.2
<b>Record Wind Direction</b>	NW
<b>Have the weather conditions changed since last recorded?</b>	No
<b>Are you experiencing any odors</b>	No
Stop #17: Intersection of Castlebury Place and Picadilly Place	
<b>Use map locator to enter lat/long for this observation point.</b>	29724 Castlebury Pl, Castaic, CA 91384, USA (34.4537304, -118.6273832)
<b>Record time at observation point</b>	11 Jun 2024 8:07 AM PDT
<b>Record Wind Speed (mph)</b>	2.5

<b>Record Wind Direction</b>	S
<b>Have the weather conditions changed since last recorded?</b>	No
<b>Are you experiencing any odors</b>	No
Stop #18: Intersection of Gibraltar Lane and Springvale Lane	1 flagged
<b>Use map locator to enter lat/long for this observation point.</b>	(34.4558793, -118.6284456)
<b>Record time at observation point</b>	11 Jun 2024 8:09 AM PDT
<b>Record Wind Speed (mph)</b>	0
<b>Have the weather conditions changed since last recorded?</b>	No
<b>Are you experiencing any odors</b>	Yes
<b>Description of Odor</b>	Other
<b>Describe "Other" Odor</b>	Tepid water
<b>Intensity of Odor</b>	1 - Very light odor detected
<b>Are any corrective actions needed?</b>	No
Stop #19: Intersection of Gibraltar Lane and Cambridge Avenue	
<b>Use map locator to enter lat/long for this observation point.</b>	28003 Gibraltar Ln, Castaic, CA 91384, USA (34.4583437, -118.62700379999998)
<b>Record time at observation point</b>	11 Jun 2024 8:11 AM PDT
<b>Record Wind Speed (mph)</b>	0.9
<b>Record Wind Direction</b>	S
<b>Have the weather conditions changed since last recorded?</b>	No
<b>Are you experiencing any odors</b>	No
Stop #20: Intersection of Cambridge Avenue and Hasley Canyon Road	2 flagged
<b>Use map locator to enter lat/long for this observation point.</b>	29702 Creekbed Rd, Castaic, CA 91384, USA (34.4553128, -118.62141460000001)

Record time at observation point

11 Jun 2024 8:14 AM PDT

Record Wind Speed (mph)

0

Have the weather conditions changed since last recorded?

No

Are you experiencing any odors

Yes

Description of Odor

Other

Describe "Other" Odor

Household waste

Today is trash collection day in this neighborhood and a trash truck just passed my location.

Intensity of Odor

3 - Moderate Odor

Are any corrective actions needed?

No

Stop #21: Intersection of The Old Road and Hillcrest Parkway

1 flagged

Use map locator to enter lat/long for this observation point.

The Old Rd & Hillcrest Pky,  
California 91384, USA  
(34.470033,  
-118.61671299999998)

Record time at observation point

11 Jun 2024 8:26 AM PDT

Record Wind Speed (mph)

2.2

Record Wind Direction

NE

Have the weather conditions changed since last recorded?

No

Are you experiencing any odors

Yes

Description of Odor

Other

Describe "Other" Odor

Burning rubber

Intensity of Odor

2 - Light odor detected

Are any corrective actions needed?

No

Stop #22: Intersection of Hillcrest Parkway and Park Vista Drive  
at Castaic Elementary School

Use map locator to enter lat/long for this observation point.

28332 Foothill Rd, Castaic, CA  
91384, USA  
(34.471634099999996,  
-118.62992239999998)



Record time at observation point

11 Jun 2024 8:23 AM PDT

Record Wind Speed (mph)

1.3

Record Wind Direction

E

Have the weather conditions changed since last recorded?

No

Are you experiencing any odors

No

Stop #23: Intersection of Creekbed Road and Firebrand Drive

Use map locator to enter lat/long for this observation point.

29796 Creekbed Rd, Castaic, CA  
91384, USA  
(34.4575992,  
-118.61958519999999)

Record time at observation point

11 Jun 2024 8:16 AM PDT

Record Wind Speed (mph)

1.6

Record Wind Direction

E

Have the weather conditions changed since last recorded?

No

Are you experiencing any odors

No

Stop #24: Intersection of The Old Road and Live Oak Road

1 flagged

Use map locator to enter lat/long for this observation point.

29491 The Old Rd, Castaic, CA  
91384, USA  
(34.452941599999996,  
-118.6164008)

Record time at observation point

11 Jun 2024 8:35 AM PDT

Record Wind Speed (mph)

0.7

Record Wind Direction

NE

Have the weather conditions changed since last recorded?

No

Are you experiencing any odors

Yes

Description of Odor

Other

Describe "Other" Odor

Asphalt

Intensity of Odor

2 - Light odor detected

<b>Are any corrective actions needed?</b>	No
Stop #25: Intersection of Live Oak Road and Hidden Trail Road	1 flagged
<b>Use map locator to enter lat/long for this observation point.</b>	27662 Buckskin Dr, Castaic, CA 91384, USA (34.4501784, -118.6179979)
<b>Record time at observation point</b>	11 Jun 2024 8:44 AM PDT
<b>Record Wind Speed (mph)</b>	0.9
<b>Record Wind Direction</b>	NW
<b>Have the weather conditions changed since last recorded?</b>	No
<b>Are you experiencing any odors</b>	Yes
<b>Description of Odor</b>	Other
<b>Describe "Other" Odor</b>	Asphalt
<b>Intensity of Odor</b>	1 - Very light odor detected
<b>Are any corrective actions needed?</b>	No
Stop #26: Intersection of Live Oak Elementary School at Saddleridge Way	
<b>Use map locator to enter lat/long for this observation point.</b>	27710 Rangewood Rd, Castaic, CA 91384, USA (34.450107599999996, -118.61922759999999)
<b>Record time at observation point</b>	11 Jun 2024 8:42 AM PDT
<b>Record Wind Speed (mph)</b>	0.7
<b>Record Wind Direction</b>	SE
<b>Have the weather conditions changed since last recorded?</b>	No
<b>Are you experiencing any odors</b>	No
Stop #27: Intersection of Rangewood Road and Buckskin Drive	
<b>Use map locator to enter lat/long for this observation point.</b>	29203 Saddleridge Way, Castaic, CA 91384, USA (34.4492799, -118.62036769999999)

**Record time at observation point**

11 Jun 2024 8:40 AM PDT

**Record Wind Speed (mph)**

2.0

**Record Wind Direction**

SE

**Have the weather conditions changed since last recorded?**

No

**Are you experiencing any odors**

No

Stop #28: Intersection of Quincy Street and Cambridge Avenue

**Use map locator to enter lat/long for this observation point.**

27803 Quincy St, Castaic, CA  
91384, USA  
(34.453016399999996,  
-118.62001029999998)

**Record time at observation point**

11 Jun 2024 8:37 AM PDT

**Record Wind Speed (mph)**

0.4

**Record Wind Direction**

E

**Have the weather conditions changed since last recorded?**

No

**Are you experiencing any odors**

No

Stop #29: Intersection of Hasley Canyon Road and Commerce  
Center Drive (Santa Clarita Valley International School &  
Playmakers Preschool)

**Use map locator to enter lat/long for this observation point.**

(34.4509428, -118.6246983)

**Record time at observation point**

11 Jun 2024 8:48 AM PDT

**Record Wind Speed (mph)**

1.3

**Record Wind Direction**

SW

**Have the weather conditions changed since last recorded?**

No

**Are you experiencing any odors**

No

Stop #30: Intersection of Commerce Center Drive and  
Witherspoon Parkway

**Use map locator to enter lat/long for this observation point.**

28104 Witherspoon Pkwy,  
Valencia, CA 91355, USA  
(34.444427, -118.6273881)

Record time at observation point

11 Jun 2024 8:50 AM PDT

Record Wind Speed (mph)

1.8

Record Wind Direction

SE

Have the weather conditions changed since last recorded?

No

Are you experiencing any odors

No

Stop #31: Intersection of Franklin Parkway and driveway leading to the United States Postal Service

Use map locator to enter lat/long for this observation point.

28000 Franklin Pkwy, Valencia, CA  
91355, USA  
(34.4352261,  
-118.62850189999997)

Record time at observation point

11 Jun 2024 9:00 AM PDT

Record Wind Speed (mph)

3.6

Record Wind Direction

S

Have the weather conditions changed since last recorded?

No

Are you experiencing any odors

No

Stop #32: Intersection of Henry Mayo Drive and Cambridge View Drive, leading into the Valencia Travel Village RV Resort

Use map locator to enter lat/long for this observation point.

28057 Henry Mayo Dr, Valencia,  
CA 91355, USA  
(34.429043199999995,  
-118.62677269999999)

Record time at observation point

11 Jun 2024 9:04 AM PDT

Record Wind Speed (mph)

0

Have the weather conditions changed since last recorded?

No

Are you experiencing any odors

No

Odor Compliance with Stipulated Order for Abatement

1 flagged

At 3 or more stops have you recorded any Landfill Odor Intensity of 3 (3 - Moderate Odor) or higher?

Yes

By selecting Yes to the above question, the landfill operating staff will automatically be notified

immediately via email of this response. Upon receiving such notification, Chiquita shall review and modify as appropriate fan placement, and conduct a visual inspection of the Reaction Area to assess, and address as needed, any cracks in the surface of the area.

---

**Recorder Signature**



Julian Jenkins  
11 Jun 2024 9:04 AM PDT

---

**Upon completion of this patrol, please check the box to trigger necessary notifications.**

# 4050 - Chiquita Odor Patrol Template

Complete

<b>Score</b>	3 / 3 (100%)	<b>Flagged items</b>	7	<b>Actions</b>	0
<b>Conducted on</b>	12 Jun 2024 6:23 PM PDT				
<b>Prepared by</b>	Nicole Ward				
<b>If the name of the person conducting the Patrol does not appear above, please enter it here:</b>	Isaac and adrian				
<b>What type of patrol is this?</b>	Regular Patrol				
<b>Weather Conditions at the time of patrol.</b>	Sunny				
<b>Temperature at time of Patrol</b>	82°F Should be between -50°F to 125°F				
<b>I acknowledge that I have not visited the working face or other on-site areas where exposed trash or landfill odors such as, but not limited to landfill gas odors, refuse or refuse contaminated material odors, or landfill liquids/landfill leachate odors exist within four hours prior to conducting this odor surveillance.</b>	<input checked="" type="checkbox"/>				
<b>I acknowledge that I will assess each Patrol Stop while standing outside of the vehicle.</b>	<input checked="" type="checkbox"/>				

**Flagged items**

7 flagged

Odor Patrol Stops / Stop #16: Intersection of Gibraltar Lane and Alton Way

**Are you experiencing any odors**

Yes

Odor Patrol Stops / Stop #16: Intersection of Gibraltar Lane and Alton Way

**Intensity of Odor**

4 -Strong Odor

Odor Patrol Stops / Stop #17: Intersection of Castlebury Place and Picadilly Place

**Are you experiencing any odors**

Yes

Odor Patrol Stops / Stop #18: Intersection of Gibraltar Lane and Springvale Lane

**Are you experiencing any odors**

Yes

Odor Patrol Stops / Stop #29: Intersection of Hasley Canyon Road and Commerce Center Drive (Santa Clarita Valley International School &amp; Playmakers Preschool)

**Are you experiencing any odors**

Yes

Odor Patrol Stops / Stop #29: Intersection of Hasley Canyon Road and Commerce Center Drive (Santa Clarita Valley International School &amp; Playmakers Preschool)

**Intensity of Odor**

3 - Moderate Odor

Odor Patrol Stops / Stop #30: Intersection of Commerce Center Drive and Witherspoon Parkway

**Are you experiencing any odors**

Yes



Odor Patrol Stops		7 flagged
Stop #1: Chiquito Canyon Road and Driveway leading to the LA County Fire's Del Valle Regional Training Center		
Use map locator to enter lat/long for this observation point.	(34.4326422, -118.6589579)	
Record time at observation point	12 Jun 2024 6:27 PM PDT	
Record Wind Speed (mph)	3.3	
Record Wind Direction	N	
Have the weather conditions changed since start of patrol?	No	
Are you experiencing any odors	No	
Stop #2: Intersection of Chiquito Canyon Road and Lincoln Avenue		
Use map locator to enter lat/long for this observation point.	Chiquito Canyon Rd & Lincoln Ave, California 91355, USA (34.437901, -118.658324)	
Record time at observation point	12 Jun 2024 6:28 PM PDT	
Record Wind Speed (mph)	1.1	
Record Wind Direction	N	
Have the weather conditions changed since last recorded?	No	
Are you experiencing any odors	No	
Stop #3: Intersection of Lincoln Avenue and Jackson Street		
Use map locator to enter lat/long for this observation point.	28543 Lincoln Ave, Castaic, CA 91384, USA (34.4395774, -118.6561263)	
Record time at observation point	12 Jun 2024 6:29 PM PDT	
Record Wind Speed (mph)	.7	
Record Wind Direction	NE	
Have the weather conditions changed since last recorded?	No	
Are you experiencing any odors	No	

Stop #4: Intersection of Buchanan Way and Chiquito Canyon Road

Use map locator to enter lat/long for this observation point.

Chiquito Canyon Rd & Taylor St,  
Val Verde, CA 91384, USA  
(34.443413,  
-118.65728299999999)

Record time at observation point

12 Jun 2024 6:31 PM PDT

Record Wind Speed (mph)

0

Have the weather conditions changed since last recorded?

No

Are you experiencing any odors

No

Stop #5: Intersection of Lincoln Avenue and Harding Avenue

Use map locator to enter lat/long for this observation point.

11629 Daleside Ave, Hawthorne,  
CA 90250, USA  
(34.443070999999996,  
-118.655496)

Record time at observation point

12 Jun 2024 6:30 PM PDT

Record Wind Speed (mph)

1.3

Record Wind Direction

E

Have the weather conditions changed since last recorded?

No

Are you experiencing any odors

No

Stop #6: Intersection of Chiquito Canyon Road and San Martinez Road

Use map locator to enter lat/long for this observation point.

San Martinez Rd & Chiquito  
Canyon Rd, Val Verde, CA 91384,  
USA  
(34.445074, -118.657935)

Record time at observation point

12 Jun 2024 6:32 PM PDT

Record Wind Speed (mph)

1.1

Record Wind Direction

N

Have the weather conditions changed since last recorded?

No

Are you experiencing any odors

No

Stop #7: Intersection of San Martinez Road and Morningside Drive

Use map locator to enter lat/long for this observation point. (34.4463601, -118.6612271)

Record time at observation point 12 Jun 2024 6:34 PM PDT

Record Wind Speed (mph) .2

Record Wind Direction NE

Have the weather conditions changed since last recorded? No

Are you experiencing any odors No

Stop #8: Intersection of Lexington Drive and Morningside Drive

Use map locator to enter lat/long for this observation point. (34.4483244, -118.6607207)

Record time at observation point 12 Jun 2024 6:35 PM PDT

Record Wind Speed (mph) 2.5

Record Wind Direction E

Have the weather conditions changed since last recorded? No

Are you experiencing any odors No

Stop #9: Intersection of Val Verde Road and Trellis Road

Use map locator to enter lat/long for this observation point. (34.4481222, -118.6628775)

Record time at observation point 12 Jun 2024 6:36 PM PDT

Record Wind Speed (mph) .4

Record Wind Direction S

Have the weather conditions changed since last recorded? No

Are you experiencing any odors No

Stop #10: Intersection of San Martinez Road and Euclid Ave.

Use map locator to enter lat/long for this observation point. (34.4477614, -118.665736)

Record time at observation point 12 Jun 2024 6:38 PM PDT

<b>Record Wind Speed (mph)</b>	2.7
<b>Record Wind Direction</b>	E
<b>Have the weather conditions changed since last recorded?</b>	No
<b>Are you experiencing any odors</b>	No
Stop #11: Intersection of San Martinez Road and Keningston Road	
<b>Use map locator to enter lat/long for this observation point.</b>	(34.44844874509019, -118.67091938853264)
<b>Record time at observation point</b>	12 Jun 2024 6:39 PM PDT
<b>Record Wind Speed (mph)</b>	2
<b>Record Wind Direction</b>	NE
<b>Have the weather conditions changed since last recorded?</b>	No
<b>Are you experiencing any odors</b>	No
Stop #12: Intersection of Hunstock Street and Windsor Road	
<b>Use map locator to enter lat/long for this observation point.</b>	(34.4460689, -118.6494448)
<b>Record time at observation point</b>	12 Jun 2024 6:42 PM PDT
<b>Record Wind Speed (mph)</b>	2.9
<b>Record Wind Direction</b>	N
<b>Have the weather conditions changed since last recorded?</b>	No
<b>Are you experiencing any odors</b>	No
Stop #13: Intersection of Del Valle Road and Silver Street	
<b>Use map locator to enter lat/long for this observation point.</b>	(34.4486821, -118.6552223)
<b>Record time at observation point</b>	12 Jun 2024 6:45 PM PDT
<b>Record Wind Speed</b>	6.3
<b>Record Wind Direction</b>	NE
<b>Have the weather conditions changed since last recorded?</b>	No

<b>Are you experiencing any odors</b>	No
Stop #14: Intersection of Del Valle Road and Hasley Canyon Road	
<b>Use map locator to enter lat/long for this observation point.</b>	Del Valle Rd & Hasley Canyon Rd, Hasley Canyon, CA 91384, USA (34.456818999999996, -118.64180300000001)
<b>Record time at observation point</b>	12 Jun 2024 6:47 PM PDT
<b>Record Wind Speed (mph)</b>	1.3
<b>Record Wind Direction</b>	NE
<b>Have the weather conditions changed since last recorded?</b>	No
<b>Are you experiencing any odors</b>	No
Stop #15: Intersection of Hasley Canyon Road and Gibraltar Lane	
<b>Use map locator to enter lat/long for this observation point.</b>	28579 Gibraltar Ln, Castaic, CA 91384, USA (34.4551702, -118.63360240000002)
<b>Record time at observation point</b>	12 Jun 2024 6:48 PM PDT
<b>Record Wind Speed (mph)</b>	3.6
<b>Record Wind Direction</b>	NE
<b>Have the weather conditions changed since last recorded?</b>	No
<b>Are you experiencing any odors</b>	No
Stop #16: Intersection of Gibraltar Lane and Alton Way	
<b>Use map locator to enter lat/long for this observation point.</b>	28340 Alton Way, Castaic, CA 91384, USA (34.4547069, -118.630257)
<b>Record time at observation point</b>	12 Jun 2024 6:49 PM PDT
<b>Record Wind Speed (mph)</b>	3.1
<b>Record Wind Direction</b>	E
<b>Have the weather conditions changed since last recorded?</b>	No

<b>Are you experiencing any odors</b>	Yes
<b>Description of Odor</b>	Landfill Gas
<b>Intensity of Odor</b>	4 -Strong Odor
<b>Are any corrective actions needed?</b>	No
Stop #17: Intersection of Castlebury Place and Picadilly Place	1 flagged
<b>Use map locator to enter lat/long for this observation point.</b>	661 Your Home Away!, Castaic, CA 91384, USA (34.4536497, -118.62767199999998)
<b>Record time at observation point</b>	12 Jun 2024 6:50 PM PDT
<b>Record Wind Speed (mph)</b>	.9
<b>Record Wind Direction</b>	N
<b>Have the weather conditions changed since last recorded?</b>	No
<b>Are you experiencing any odors</b>	Yes
<b>Description of Odor</b>	Landfill Gas
<b>Intensity of Odor</b>	1 - Very light odor detected
<b>Are any corrective actions needed?</b>	No
Stop #18: Intersection of Gibraltar Lane and Springvale Lane	1 flagged
<b>Use map locator to enter lat/long for this observation point.</b>	28257 Springvale Ln, Castaic, CA 91384, USA (34.4558953, -118.62825909999998)
<b>Record time at observation point</b>	12 Jun 2024 6:51 PM PDT
<b>Record Wind Speed (mph)</b>	2.2
<b>Record Wind Direction</b>	N
<b>Have the weather conditions changed since last recorded?</b>	No
<b>Are you experiencing any odors</b>	Yes
<b>Description of Odor</b>	Landfill Gas

<b>Intensity of Odor</b>	2 - Light odor detected
<b>Are any corrective actions needed?</b>	No
Stop #19: Intersection of Gibraltar Lane and Cambridge Avenue	
<b>Use map locator to enter lat/long for this observation point.</b>	28003 Gibraltar Ln, Castaic, CA 91384, USA (34.4583437, -118.62700379999998)
<b>Record time at observation point</b>	12 Jun 2024 6:53 PM PDT
<b>Record Wind Speed (mph)</b>	2.7
<b>Record Wind Direction</b>	E
<b>Have the weather conditions changed since last recorded?</b>	No
<b>Are you experiencing any odors</b>	No
Stop #20: Intersection of Cambridge Avenue and Hasley Canyon Road	
<b>Use map locator to enter lat/long for this observation point.</b>	29615 Cambridge Ave, Castaic, CA 91384, USA (34.4551685, -118.62196540000001)
<b>Record time at observation point</b>	12 Jun 2024 6:54 PM PDT
<b>Record Wind Speed (mph)</b>	0
<b>Have the weather conditions changed since last recorded?</b>	No
<b>Are you experiencing any odors</b>	No
Stop #21: Intersection of The Old Road and Hillcrest Parkway	
<b>Use map locator to enter lat/long for this observation point.</b>	The Old Rd & Hillcrest Pky, Castaic, CA 91384, USA (34.470684, -118.61676600000001)
<b>Record time at observation point</b>	12 Jun 2024 6:56 PM PDT
<b>Record Wind Speed (mph)</b>	2.4
<b>Record Wind Direction</b>	N
<b>Have the weather conditions changed since last recorded?</b>	No

**Are you experiencing any odors**

No

Stop #22: Intersection of Hillcrest Parkway and Park Vista Drive at Castaic Elementary School

28332 Foothill Rd, Castaic, CA  
91384, USA  
(34.471634099999996,  
-118.62992239999998)

**Use map locator to enter lat/long for this observation point.**

**Record time at observation point**

12 Jun 2024 6:58 PM PDT

**Record Wind Speed (mph)**

.7

**Record Wind Direction**

E

**Have the weather conditions changed since last recorded?**

No

**Are you experiencing any odors**

No

Stop #23: Intersection of Creekbed Road and Firebrand Drive

27704 Firebrand Dr, Castaic, CA  
91384, USA  
(34.457861199999996,  
-118.61993810000001)

**Use map locator to enter lat/long for this observation point.**

**Record time at observation point**

12 Jun 2024 6:55 PM PDT

**Record Wind Speed (mph)**

.9

**Record Wind Direction**

NE

**Have the weather conditions changed since last recorded?**

No

**Are you experiencing any odors**

No

Stop #24: Intersection of The Old Road and Live Oak Road

27602 Hartford Ave, Castaic, CA  
91384, USA  
(34.453196,  
-118.61702079999998)

**Use map locator to enter lat/long for this observation point.**

**Record time at observation point**

12 Jun 2024 7:00 PM PDT

**Record Wind Speed (mph)**

4

**Record Wind Direction**

NE

**Have the weather conditions changed since last recorded?**

No



**Are you experiencing any odors**

No

Stop #25: Intersection of Live Oak Road and Hidden Trail Road

**Use map locator to enter lat/long for this observation point.**

27662 Buckskin Dr, Castaic, CA  
91384, USA  
(34.4501784, -118.6179979)

**Record time at observation point**

12 Jun 2024 7:01 PM PDT

**Record Wind Speed (mph)**

4.2

**Record Wind Direction**

NE

**Have the weather conditions changed since last recorded?**

No

**Are you experiencing any odors**

No

Stop #26: Intersection of Live Oak Elementary School at  
Saddleridge Way

**Use map locator to enter lat/long for this observation point.**

27720 Saddleridge Way, Castaic,  
CA 91384, USA  
(34.4498617, -118.6194399)

**Record time at observation point**

12 Jun 2024 7:02 PM PDT

**Record Wind Speed (mph)**

2.7

**Record Wind Direction**

NE

**Have the weather conditions changed since last recorded?**

No

**Are you experiencing any odors**

No

Stop #27: Intersection of Rangewood Road and Buckskin Drive

**Use map locator to enter lat/long for this observation point.**

29165 Saddleridge Way, Castaic,  
CA 91384, USA  
(34.4491454,  
-118.62033539999999)

**Record time at observation point**

12 Jun 2024 7:03 PM PDT

**Record Wind Speed (mph)**

4.2

**Record Wind Direction**

N

**Have the weather conditions changed since last recorded?**

No

<b>Are you experiencing any odors</b>	No
Stop #28: Intersection of Quincy Street and Cambridge Avenue	
<b>Use map locator to enter lat/long for this observation point.</b>	27803 Quincy St, Castaic, CA 91384, USA (34.453016399999996, -118.62001029999998)
<b>Record time at observation point</b>	12 Jun 2024 7:04 PM PDT
<b>Record Wind Speed (mph)</b>	2.1
<b>Record Wind Direction</b>	E
<b>Have the weather conditions changed since last recorded?</b>	No
<b>Are you experiencing any odors</b>	No
Stop #29: Intersection of Hasley Canyon Road and Commerce Center Drive (Santa Clarita Valley International School & Playmakers Preschool)	
<b>Use map locator to enter lat/long for this observation point.</b>	28197 Commerce Center Dr, Valencia, CA 91355, USA (34.450634, -118.62586499999999)
<b>Record time at observation point</b>	12 Jun 2024 7:06 PM PDT
<b>Record Wind Speed (mph)</b>	4.1
<b>Record Wind Direction</b>	NE
<b>Have the weather conditions changed since last recorded?</b>	No
<b>Are you experiencing any odors</b>	Yes
<b>Description of Odor</b>	Landfill Gas
<b>Intensity of Odor</b>	3 - Moderate Odor
<b>Are any corrective actions needed?</b>	No
Stop #30: Intersection of Commerce Center Drive and Witherspoon Parkway	
<b>Use map locator to enter lat/long for this observation point.</b>	Commerce Center Dr & Witherspoon Pky, California 91384, USA (34.445912, -118.626105)

Record time at observation point

12 Jun 2024 7:07 PM PDT

Record Wind Speed (mph)

3.8

Record Wind Direction

E

Have the weather conditions changed since last recorded?

No

Are you experiencing any odors

Yes

Description of Odor

Landfill Gas

Intensity of Odor

1 - Very light odor detected

Are any corrective actions needed?

No

Stop #31: Intersection of Franklin Parkway and driveway leading to the United States Postal Service

27998 Franklin Pkwy, Valencia, CA  
91355, USA  
(34.434030799999995,  
-118.62835969999999)

Use map locator to enter lat/long for this observation point.

Record time at observation point

12 Jun 2024 7:09 PM PDT

Record Wind Speed (mph)

5.1

Record Wind Direction

NE

Have the weather conditions changed since last recorded?

No

Are you experiencing any odors

No

Stop #32: Intersection of Henry Mayo Drive and Cambridge View Drive, leading into the Valencia Travel Village RV Resort

27960 Henry Mayo Dr, Castaic, CA  
91384, USA  
(34.429600199999996,  
-118.6252076)

Use map locator to enter lat/long for this observation point.

Record time at observation point

12 Jun 2024 7:11 PM PDT

Record Wind Speed (mph)

3.6

Record Wind Direction

E

Have the weather conditions changed since last recorded?

No

**Are you experiencing any odors**

No

Odor Compliance with Stipulated Order for Abatement

**At 3 or more stops have you recorded any Landfill Odor Intensity of 3 (3 - Moderate Odor) or higher?**

No

**Recorder Signature**



isaac dominguez  
12 Jun 2024 7:12 PM PDT

---

**Upon completion of this patrol, please check the box to trigger necessary notifications.**

# 4050 - Chiquita Odor Patrol Template

Complete

<b>Score</b>	3 / 3 (100%)	<b>Flagged items</b>	5	<b>Actions</b>	0
<b>Conducted on</b>	12 Jun 2024 7:05 AM PDT				
<b>Prepared by</b>	Julian Jenkins				
<b>If the name of the person conducting the Patrol does not appear above, please enter it here:</b>					
<b>What type of patrol is this?</b>	Regular Patrol				
<b>Weather Conditions at the time of patrol.</b>	Partly Cloudy				
Hazy					
<b>Temperature at time of Patrol</b>	61°F Should be between -50°F to 125°F				
<b>I acknowledge that I have not visited the working face or other on-site areas where exposed trash or landfill odors such as, but not limited to landfill gas odors, refuse or refuse contaminated material odors, or landfill liquids/landfill leachate odors exist within four hours prior to conducting this odor surveillance.</b>					
<input checked="" type="checkbox"/>					
<b>I acknowledge that I will assess each Patrol Stop while standing outside of the vehicle.</b>					
<input checked="" type="checkbox"/>					

**Flagged items**

5 flagged

Odor Patrol Stops / Stop #4: Intersection of Buchanan Way and Chiquito Canyon Road

**Are you experiencing any odors**

Yes

Odor Patrol Stops / Stop #8: Intersection of Lexington Drive and Morningside Drive

**Are you experiencing any odors**

Yes

Odor Patrol Stops / Stop #16: Intersection of Gibraltar Lane and Alton Way

**Are you experiencing any odors**

Yes

Odor Patrol Stops / Stop #24: Intersection of The Old Road and Live Oak Road

**Are you experiencing any odors**

Yes

Odor Patrol Stops / Stop #25: Intersection of Live Oak Road and Hidden Trail Road

**Are you experiencing any odors**

Yes

<b>Odor Patrol Stops</b>	5 flagged
Stop #1: Chiquito Canyon Road and Driveway leading to the LA County Fire's Del Valle Regional Training Center	
<b>Use map locator to enter lat/long for this observation point.</b>	28101 Chiquito Canyon Rd, Castaic, CA 91384, USA (34.4317609, -118.6589423)
<b>Record time at observation point</b>	12 Jun 2024 7:11 AM PDT
<b>Record Wind Speed (mph)</b>	2
<b>Record Wind Direction</b>	NW
<b>Have the weather conditions changed since start of patrol?</b>	No
<b>Are you experiencing any odors</b>	No
Stop #2: Intersection of Chiquito Canyon Road and Lincoln Avenue	
<b>Use map locator to enter lat/long for this observation point.</b>	28464 Chiquito Canyon Rd, Castaic, CA 91384, USA (34.438305899999996, -118.65799469999999)
<b>Record time at observation point</b>	12 Jun 2024 7:13 AM PDT
<b>Record Wind Speed (mph)</b>	0
<b>Have the weather conditions changed since last recorded?</b>	No
<b>Are you experiencing any odors</b>	No
Stop #3: Intersection of Lincoln Avenue and Jackson Street	
<b>Use map locator to enter lat/long for this observation point.</b>	28543 Lincoln Ave, Castaic, CA 91384, USA (34.4395774, -118.6561263)
<b>Record time at observation point</b>	12 Jun 2024 7:17 AM PDT
<b>Record Wind Speed (mph)</b>	1.3
<b>Record Wind Direction</b>	NW
<b>Have the weather conditions changed since last recorded?</b>	No
<b>Are you experiencing any odors</b>	No



Stop #4: Intersection of Buchanan Way and Chiquito Canyon Road

1 flagged

Use map locator to enter lat/long for this observation point.

28703 Chiquito Canyon Rd,  
Castaic, CA 91384, USA  
(34.441859799999996,  
-118.6573111)

Record time at observation point

12 Jun 2024 7:15 AM PDT

Record Wind Speed (mph)

0.4

Record Wind Direction

NW

Have the weather conditions changed since last recorded?

No

Are you experiencing any odors

Yes

Description of Odor

Other

Describe "Other" Odor

Household trash - pickup day in this neighborhood



Photo 1

Intensity of Odor

2 - Light odor detected

Are any corrective actions needed?

No

Stop #5: Intersection of Lincoln Avenue and Harding Avenue

Use map locator to enter lat/long for this observation point.

11629 Daleside Ave, Hawthorne,  
CA 90250, USA  
(34.443070999999996,  
-118.655496)

Record time at observation point

12 Jun 2024 7:20 AM PDT

Record Wind Speed (mph)

1.3

Record Wind Direction

NW

Have the weather conditions changed since last recorded?

No

Are you experiencing any odors

No

Stop #6: Intersection of Chiquito Canyon Road and San Martinez Road

Use map locator to enter lat/long for this observation point. (34.4449564, -118.6585213)

Record time at observation point 12 Jun 2024 7:21 AM PDT

Record Wind Speed (mph) 0.9

Record Wind Direction SW

Have the weather conditions changed since last recorded? No

Are you experiencing any odors No

Stop #7: Intersection of San Martinez Road and Morningside Drive

Use map locator to enter lat/long for this observation point. (34.4450109, -118.6582859)

Record time at observation point 12 Jun 2024 7:23 AM PDT

Record Wind Speed (mph) 0.9

Record Wind Direction S

Have the weather conditions changed since last recorded? No

Are you experiencing any odors No

Stop #8: Intersection of Lexington Drive and Morningside Drive 1 flagged

Use map locator to enter lat/long for this observation point. (34.4486235, -118.6604457)

Record time at observation point 12 Jun 2024 7:25 AM PDT

Record Wind Speed (mph) 1.8

Record Wind Direction S

Have the weather conditions changed since last recorded? No

Are you experiencing any odors Yes

Description of Odor Other

Describe "Other" Odor Rotting vegetation

<b>Intensity of Odor</b>	1 - Very light odor detected
<b>Are any corrective actions needed?</b>	No
Stop #9: Intersection of Val Verde Road and Trellis Road	
<b>Use map locator to enter lat/long for this observation point.</b>	(34.448208, -118.6627566)
<b>Record time at observation point</b>	12 Jun 2024 7:28 AM PDT
<b>Record Wind Speed (mph)</b>	1.1
<b>Record Wind Direction</b>	W
<b>Have the weather conditions changed since last recorded?</b>	No
<b>Are you experiencing any odors</b>	No
Stop #10: Intersection of San Martinez Road and Euclid Ave.	
<b>Use map locator to enter lat/long for this observation point.</b>	(34.447856, -118.6659256)
<b>Record time at observation point</b>	12 Jun 2024 7:31 AM PDT
<b>Record Wind Speed (mph)</b>	1.3
<b>Record Wind Direction</b>	SW
<b>Have the weather conditions changed since last recorded?</b>	No
<b>Are you experiencing any odors</b>	No
Stop #11: Intersection of San Martinez Road and Keningston Road	
<b>Use map locator to enter lat/long for this observation point.</b>	1847 W 78th St, Los Angeles, CA 90047, USA (34.448285, -118.67143199999998)
<b>Record time at observation point</b>	12 Jun 2024 7:33 AM PDT
<b>Record Wind Speed (mph)</b>	0.2
<b>Record Wind Direction</b>	SW
<b>Have the weather conditions changed since last recorded?</b>	No
<b>Are you experiencing any odors</b>	No

Stop #12: Intersection of Hunstock Street and Windsor Road

Use map locator to enter lat/long for this observation point. (34.4460613, -118.6494989)

Record time at observation point 12 Jun 2024 7:39 AM PDT

Record Wind Speed (mph) 0

Have the weather conditions changed since last recorded? No

Are you experiencing any odors No

Stop #13: Intersection of Del Valle Road and Silver Street

Use map locator to enter lat/long for this observation point. (34.4485632, -118.6553151)

Record time at observation point 12 Jun 2024 7:44 AM PDT

Record Wind Speed 0.7

Record Wind Direction SE

Have the weather conditions changed since last recorded? No

Are you experiencing any odors No

Stop #14: Intersection of Del Valle Road and Hasley Canyon Road

Use map locator to enter lat/long for this observation point. Del Valle Rd & Hasley Canyon Rd, Hasley Canyon, CA 91384, USA (34.456818999999996, -118.64180300000001)

Record time at observation point 12 Jun 2024 7:45 AM PDT

Record Wind Speed (mph) 0

Have the weather conditions changed since last recorded? No

Are you experiencing any odors No

Stop #15: Intersection of Hasley Canyon Road and Gibraltar Lane

Use map locator to enter lat/long for this observation point. 28579 Gibraltar Ln, Castaic, CA 91384, USA (34.4551702, -118.63360240000002)

Record time at observation point

12 Jun 2024 7:49 AM PDT

Record Wind Speed (mph)

0.9

Record Wind Direction

S

Have the weather conditions changed since last recorded?

No

Are you experiencing any odors

No

Stop #16: Intersection of Gibraltar Lane and Alton Way

1 flagged

Use map locator to enter lat/long for this observation point.

28340 Alton Way, Castaic, CA  
91384, USA  
(34.4547069, -118.630257)

Record time at observation point

12 Jun 2024 7:50 AM PDT

Record Wind Speed (mph)

2.9

Record Wind Direction

SE

Have the weather conditions changed since last recorded?

No

Are you experiencing any odors

Yes

Description of Odor

Other

Describe "Other" Odor

Fabric softener

Intensity of Odor

1 - Very light odor detected

Are any corrective actions needed?

No

Stop #17: Intersection of Castlebury Place and Picadilly Place

Use map locator to enter lat/long for this observation point.

28203 Picadilly Pl, Castaic, CA  
91384, USA  
(34.4539706,  
-118.62780079999999)

Record time at observation point

12 Jun 2024 7:54 AM PDT

Record Wind Speed (mph)

1.6

Record Wind Direction

SE

Have the weather conditions changed since last recorded?

No

<b>Are you experiencing any odors</b>	No
Stop #18: Intersection of Gibraltar Lane and Springvale Lane	
<b>Use map locator to enter lat/long for this observation point.</b>	(34.4559013, -118.6284643)
<b>Record time at observation point</b>	12 Jun 2024 7:56 AM PDT
<b>Record Wind Speed (mph)</b>	0.7
<b>Record Wind Direction</b>	N
<b>Have the weather conditions changed since last recorded?</b>	No
<b>Are you experiencing any odors</b>	No
Stop #19: Intersection of Gibraltar Lane and Cambridge Avenue	
<b>Use map locator to enter lat/long for this observation point.</b>	29823 Cambridge Ave, Castaic, CA 91384, USA (34.457909799999996, -118.62704210000001)
<b>Record time at observation point</b>	12 Jun 2024 7:58 AM PDT
<b>Record Wind Speed (mph)</b>	2.5
<b>Record Wind Direction</b>	SE
<b>Have the weather conditions changed since last recorded?</b>	No
<b>Are you experiencing any odors</b>	No
Stop #20: Intersection of Cambridge Avenue and Hasley Canyon Road	
<b>Use map locator to enter lat/long for this observation point.</b>	29702 Creekbed Rd, Castaic, CA 91384, USA (34.4553128, -118.62141460000001)
<b>Record time at observation point</b>	12 Jun 2024 8:01 AM PDT
<b>Record Wind Speed (mph)</b>	0.4
<b>Record Wind Direction</b>	N
<b>Have the weather conditions changed since last recorded?</b>	No
<b>Are you experiencing any odors</b>	No

Stop #21: Intersection of The Old Road and Hillcrest Parkway

Use map locator to enter lat/long for this observation point.

The Old Rd & Hillcrest Pky,  
Castaic, CA 91384, USA  
(34.470684,  
-118.61676600000001)

Record time at observation point

12 Jun 2024 8:39 AM PDT

Record Wind Speed (mph)

4.5

Record Wind Direction

N

Have the weather conditions changed since last recorded?

No

Are you experiencing any odors

No

Stop #22: Intersection of Hillcrest Parkway and Park Vista Drive  
at Castaic Elementary School

Use map locator to enter lat/long for this observation point.

30455 Park Vista Dr, Castaic, CA  
91384, USA  
(34.4721549,  
-118.63040360000001)

Record time at observation point

12 Jun 2024 8:41 AM PDT

Record Wind Speed (mph)

0.9

Record Wind Direction

N

Have the weather conditions changed since last recorded?

No

Are you experiencing any odors

No

Stop #23: Intersection of Creekbed Road and Firebrand Drive

Use map locator to enter lat/long for this observation point.

29796 Creekbed Rd, Castaic, CA  
91384, USA  
(34.4575992,  
-118.61958519999999)

Record time at observation point

12 Jun 2024 8:03 AM PDT

Record Wind Speed (mph)

1.3

Record Wind Direction

SE

Have the weather conditions changed since last recorded?

No

Are you experiencing any odors

No

Stop #24: Intersection of The Old Road and Live Oak Road	1 flagged
<b>Use map locator to enter lat/long for this observation point.</b>	(34.4532095, -118.616683)
<b>Record time at observation point</b>	12 Jun 2024 8:06 AM PDT
<b>Record Wind Speed (mph)</b>	2.5
<b>Record Wind Direction</b>	S
<b>Have the weather conditions changed since last recorded?</b>	No
<b>Are you experiencing any odors</b>	Yes
<b>Description of Odor</b>	Other
<b>Describe "Other" Odor</b>	Asphalt
<b>Intensity of Odor</b>	2 - Light odor detected
<b>Are any corrective actions needed?</b>	No

Stop #25: Intersection of Live Oak Road and Hidden Trail Road	1 flagged
<b>Use map locator to enter lat/long for this observation point.</b>	27662 Buckskin Dr, Castaic, CA 91384, USA (34.4501784, -118.6179979)
<b>Record time at observation point</b>	12 Jun 2024 8:08 AM PDT
<b>Record Wind Speed (mph)</b>	0.9
<b>Record Wind Direction</b>	S
<b>Have the weather conditions changed since last recorded?</b>	No
<b>Are you experiencing any odors</b>	Yes
<b>Description of Odor</b>	Other
<b>Describe "Other" Odor</b>	Asphalt
<b>Intensity of Odor</b>	1 - Very light odor detected
<b>Are any corrective actions needed?</b>	No

Stop #26: Intersection of Live Oak Elementary School at Saddleridge Way



Use map locator to enter lat/long for this observation point.

27720 Saddleridge Way, Castaic,  
CA 91384, USA  
(34.4498617, -118.6194399)

Record time at observation point

12 Jun 2024 8:11 AM PDT

Record Wind Speed (mph)

3.3

Record Wind Direction

NE

Have the weather conditions changed since last recorded?

No

Are you experiencing any odors

No

Stop #27: Intersection of Rangewood Road and Buckskin Drive

Use map locator to enter lat/long for this observation point.

29161 Rangewood Rd, Castaic, CA  
91384, USA  
(34.4489951, -118.6204167)

Record time at observation point

12 Jun 2024 8:12 AM PDT

Record Wind Speed (mph)

0.9

Record Wind Direction

S

Have the weather conditions changed since last recorded?

No

Are you experiencing any odors

No

Stop #28: Intersection of Quincy Street and Cambridge Avenue

Use map locator to enter lat/long for this observation point.

27803 Quincy St, Castaic, CA  
91384, USA  
(34.453016399999996,  
-118.62001029999998)

Record time at observation point

12 Jun 2024 8:15 AM PDT

Record Wind Speed (mph)

2.5

Record Wind Direction

N

Have the weather conditions changed since last recorded?

No

Are you experiencing any odors

No

Stop #29: Intersection of Hasley Canyon Road and Commerce  
Center Drive (Santa Clarita Valley International School &  
Playmakers Preschool)

Use map locator to enter lat/long for this observation point.

28050 Hasley Canyon Rd, Castaic,  
CA 91384, USA  
(34.4509611,  
-118.62462279999998)

Record time at observation point

12 Jun 2024 8:48 AM PDT

Record Wind Speed (mph)

1.8

Record Wind Direction

NE

Have the weather conditions changed since last recorded?

No

Are you experiencing any odors

No

Stop #30: Intersection of Commerce Center Drive and Witherspoon Parkway

Use map locator to enter lat/long for this observation point.

29011 Witherspoon Pkwy,  
Valencia, CA 91355, USA  
(34.445682,  
-118.62720999999999)

Record time at observation point

12 Jun 2024 8:52 AM PDT

Record Wind Speed (mph)

2

Record Wind Direction

W

Have the weather conditions changed since last recorded?

No

Are you experiencing any odors

No

Stop #31: Intersection of Franklin Parkway and driveway leading to the United States Postal Service

Use map locator to enter lat/long for this observation point.

28008 Franklin Pkwy, Valencia, CA  
91355, USA  
(34.432989, -118.628813)

Record time at observation point

12 Jun 2024 8:55 AM PDT

Record Wind Speed (mph)

1.8

Record Wind Direction

N

Have the weather conditions changed since last recorded?

No

Are you experiencing any odors

No

Stop #32: Intersection of Henry Mayo Drive and Cambridge

View Drive, leading into the Valencia Travel Village RV Resort

**Use map locator to enter lat/long for this observation point.**

27944 CA-126, Castaic, CA 91384,  
USA  
(34.429763699999995,  
-118.6249313)

**Record time at observation point**

12 Jun 2024 9:00 AM PDT

**Record Wind Speed (mph)**

1.6

**Record Wind Direction**

W

**Have the weather conditions changed since last recorded?**

No

**Are you experiencing any odors**

No

Odor Compliance with Stipulated Order for Abatement

**At 3 or more stops have you recorded any Landfill Odor Intensity of 3 (3 - Moderate Odor) or higher?**

No

**Recorder Signature**



Julian Jenkins  
12 Jun 2024 9:01 AM PDT

---

**Upon completion of this patrol, please check the box to trigger necessary notifications.**

## Media summary



Photo 1

# 4050 - Chiquita Odor Patrol Template

Complete

<b>Score</b>	3 / 3 (100%)	<b>Flagged items</b>	3	<b>Actions</b>	0
<b>Conducted on</b>	13 Jun 2024 5:00 PM PDT				
<b>Prepared by</b>	Chiquita Landfill				
<b>If the name of the person conducting the Patrol does not appear above, please enter it here:</b>	Isaac and adrian				
<b>What type of patrol is this?</b>	Regular Patrol				
<b>Weather Conditions at the time of patrol.</b>	Sunny				
<b>Temperature at time of Patrol</b>	85°F Should be between -50°F to 125°F				
<b>I acknowledge that I have not visited the working face or other on-site areas where exposed trash or landfill odors such as, but not limited to landfill gas odors, refuse or refuse contaminated material odors, or landfill liquids/landfill leachate odors exist within four hours prior to conducting this odor surveillance.</b>	<input checked="" type="checkbox"/>				
<b>I acknowledge that I will assess each Patrol Stop while standing outside of the vehicle.</b>	<input checked="" type="checkbox"/>				

**Flagged items**

3 flagged

Odor Patrol Stops / Stop #17: Intersection of Castlebury Place and Picadilly Place

**Are you experiencing any odors**

Yes

Odor Patrol Stops / Stop #20: Intersection of Cambridge Avenue and Hasley Canyon Road

**Are you experiencing any odors**

Yes

Odor Patrol Stops / Stop #30: Intersection of Commerce Center Drive and Witherspoon Parkway

**Are you experiencing any odors**

Yes

**Odor Patrol Stops**

3 flagged

Stop #1: Chiquito Canyon Road and Driveway leading to the LA County Fire's Del Valle Regional Training Center

**Use map locator to enter lat/long for this observation point.**28101 Chiquito Canyon Rd,  
Castaic, CA 91384, USA  
(34.4327031, -118.6590448)**Record time at observation point**

13 Jun 2024 5:04 PM PDT

**Record Wind Speed (mph)**

0

**Have the weather conditions changed since start of patrol?**

No

**Are you experiencing any odors**

No

Stop #2: Intersection of Chiquito Canyon Road and Lincoln Avenue

**Use map locator to enter lat/long for this observation point.**28464 Chiquito Canyon Rd,  
Castaic, CA 91384, USA  
(34.438305899999996,  
-118.65799469999999)**Record time at observation point**

13 Jun 2024 5:05 PM PDT

**Record Wind Speed (mph)**

6.9

**Record Wind Direction**

N

**Have the weather conditions changed since last recorded?**

No

**Are you experiencing any odors**

No

Stop #3: Intersection of Lincoln Avenue and Jackson Street

**Use map locator to enter lat/long for this observation point.**28543 Lincoln Ave, Castaic, CA  
91384, USA  
(34.4395774, -118.6561263)**Record time at observation point**

13 Jun 2024 5:06 PM PDT

**Record Wind Speed (mph)**

2.2

**Record Wind Direction**

NE

**Have the weather conditions changed since last recorded?**

No

**Are you experiencing any odors**

No



Stop #4: Intersection of Buchanan Way and Chiquito Canyon Road

Use map locator to enter lat/long for this observation point.

Chiquito Canyon Rd & Taylor St,  
Val Verde, CA 91384, USA  
(34.443413,  
-118.65728299999999)

Record time at observation point

13 Jun 2024 5:08 PM PDT

Record Wind Speed (mph)

.2

Record Wind Direction

E

Have the weather conditions changed since last recorded?

No

Are you experiencing any odors

No

Stop #5: Intersection of Lincoln Avenue and Harding Avenue

Use map locator to enter lat/long for this observation point.

11629 Daleside Ave, Hawthorne,  
CA 90250, USA  
(34.443070999999996,  
-118.655496)

Record time at observation point

13 Jun 2024 5:07 PM PDT

Record Wind Speed (mph)

4.9

Record Wind Direction

S

Have the weather conditions changed since last recorded?

No

Are you experiencing any odors

No

Stop #6: Intersection of Chiquito Canyon Road and San Martinez Road

Use map locator to enter lat/long for this observation point.

San Martinez Rd & Chiquito  
Canyon Rd, Val Verde, CA 91384,  
USA  
(34.445074, -118.657935)

Record time at observation point

13 Jun 2024 5:09 PM PDT

Record Wind Speed (mph)

.7

Record Wind Direction

N

Have the weather conditions changed since last recorded?

No

<b>Are you experiencing any odors</b>	No
Stop #7: Intersection of San Martinez Road and Morningside Drive	
<b>Use map locator to enter lat/long for this observation point.</b>	(34.4463907, -118.661219)
<b>Record time at observation point</b>	13 Jun 2024 5:10 PM PDT
<b>Record Wind Speed (mph)</b>	1.3
<b>Record Wind Direction</b>	SW
<b>Have the weather conditions changed since last recorded?</b>	No
<b>Are you experiencing any odors</b>	No
Stop #8: Intersection of Lexington Drive and Morningside Drive	
<b>Use map locator to enter lat/long for this observation point.</b>	(34.4483657, -118.6606655)
<b>Record time at observation point</b>	13 Jun 2024 5:11 PM PDT
<b>Record Wind Speed (mph)</b>	4.7
<b>Record Wind Direction</b>	N
<b>Have the weather conditions changed since last recorded?</b>	No
<b>Are you experiencing any odors</b>	No
Stop #9: Intersection of Val Verde Road and Trellis Road	
<b>Use map locator to enter lat/long for this observation point.</b>	(34.4481032, -118.6628724)
<b>Record time at observation point</b>	13 Jun 2024 5:13 PM PDT
<b>Record Wind Speed (mph)</b>	4.2
<b>Record Wind Direction</b>	N
<b>Have the weather conditions changed since last recorded?</b>	No
<b>Are you experiencing any odors</b>	No
Stop #10: Intersection of San Martinez Road and Euclid Ave.	
<b>Use map locator to enter lat/long for this observation point.</b>	(34.4476538, -118.6656863)

Record time at observation point

13 Jun 2024 5:14 PM PDT

Record Wind Speed (mph)

2.2

Record Wind Direction

E

Have the weather conditions changed since last recorded?

No

Are you experiencing any odors

No

Stop #11: Intersection of San Martinez Road and Keningston Road

Use map locator to enter lat/long for this observation point.

(34.44843962123032,  
-118.67092944681644)

Record time at observation point

13 Jun 2024 5:15 PM PDT

Record Wind Speed (mph)

.9

Record Wind Direction

N

Have the weather conditions changed since last recorded?

No

Are you experiencing any odors

No

Stop #12: Intersection of Hunstock Street and Windsor Road

Use map locator to enter lat/long for this observation point.

(34.4459707, -118.6495009)

Record time at observation point

13 Jun 2024 5:18 PM PDT

Record Wind Speed (mph)

3.6

Record Wind Direction

SW

Have the weather conditions changed since last recorded?

No

Are you experiencing any odors

No

Stop #13: Intersection of Del Valle Road and Silver Street

Use map locator to enter lat/long for this observation point.

(34.4486426, -118.6552439)

Record time at observation point

13 Jun 2024 5:20 PM PDT

Record Wind Speed

5.8

Record Wind Direction

NE

<b>Have the weather conditions changed since last recorded?</b>	No
<b>Are you experiencing any odors</b>	No
Stop #14: Intersection of Del Valle Road and Hasley Canyon Road	
<b>Use map locator to enter lat/long for this observation point.</b>	Del Valle Rd & Hasley Canyon Rd, Hasley Canyon, CA 91384, USA (34.456818999999996, -118.64180300000001)
<b>Record time at observation point</b>	13 Jun 2024 5:23 PM PDT
<b>Record Wind Speed (mph)</b>	0
<b>Have the weather conditions changed since last recorded?</b>	No
<b>Are you experiencing any odors</b>	No
Stop #15: Intersection of Hasley Canyon Road and Gibraltar Lane	
<b>Use map locator to enter lat/long for this observation point.</b>	28579 Gibraltar Ln, Castaic, CA 91384, USA (34.4551702, -118.63360240000002)
<b>Record time at observation point</b>	13 Jun 2024 5:24 PM PDT
<b>Record Wind Speed (mph)</b>	.4
<b>Record Wind Direction</b>	E
<b>Have the weather conditions changed since last recorded?</b>	No
<b>Are you experiencing any odors</b>	No
Stop #16: Intersection of Gibraltar Lane and Alton Way	
<b>Use map locator to enter lat/long for this observation point.</b>	28340 Alton Way, Castaic, CA 91384, USA (34.4547069, -118.630257)
<b>Record time at observation point</b>	13 Jun 2024 5:25 PM PDT
<b>Record Wind Speed (mph)</b>	3.1
<b>Record Wind Direction</b>	E
<b>Have the weather conditions changed since last recorded?</b>	No

<b>Are you experiencing any odors</b>	No
Stop #17: Intersection of Castlebury Place and Picadilly Place	1 flagged
<b>Use map locator to enter lat/long for this observation point.</b>	661 Your Home Away!, Castaic, CA 91384, USA (34.4536497, -118.62767199999998)
<b>Record time at observation point</b>	13 Jun 2024 5:26 PM PDT
<b>Record Wind Speed (mph)</b>	4.2
<b>Record Wind Direction</b>	N
<b>Have the weather conditions changed since last recorded?</b>	No
<b>Are you experiencing any odors</b>	Yes
<b>Description of Odor</b>	Landfill Gas
<b>Intensity of Odor</b>	1 - Very light odor detected
<b>Are any corrective actions needed?</b>	No
Stop #18: Intersection of Gibraltar Lane and Springvale Lane	
<b>Use map locator to enter lat/long for this observation point.</b>	28257 Springvale Ln, Castaic, CA 91384, USA (34.4558953, -118.62825909999998)
<b>Record time at observation point</b>	13 Jun 2024 5:28 PM PDT
<b>Record Wind Speed (mph)</b>	3.6
<b>Record Wind Direction</b>	NE
<b>Have the weather conditions changed since last recorded?</b>	No
<b>Are you experiencing any odors</b>	No
Stop #19: Intersection of Gibraltar Lane and Cambridge Avenue	
<b>Use map locator to enter lat/long for this observation point.</b>	28003 Gibraltar Ln, Castaic, CA 91384, USA (34.4583437, -118.62700379999998)
<b>Record time at observation point</b>	13 Jun 2024 5:28 PM PDT

<b>Record Wind Speed (mph)</b>	.9
<b>Record Wind Direction</b>	E
<b>Have the weather conditions changed since last recorded?</b>	No
<b>Are you experiencing any odors</b>	No
Stop #20: Intersection of Cambridge Avenue and Hasley Canyon Road	
1 flagged	
<b>Use map locator to enter lat/long for this observation point.</b>	29615 Cambridge Ave, Castaic, CA 91384, USA (34.4551685, -118.62196540000001)
<b>Record time at observation point</b>	13 Jun 2024 5:30 PM PDT
<b>Record Wind Speed (mph)</b>	2.7
<b>Record Wind Direction</b>	NW
<b>Have the weather conditions changed since last recorded?</b>	No
<b>Are you experiencing any odors</b>	Yes
<b>Description of Odor</b>	Landfill Gas
<b>Intensity of Odor</b>	1 - Very light odor detected
<b>Are any corrective actions needed?</b>	No
Stop #21: Intersection of The Old Road and Hillcrest Parkway	
<b>Use map locator to enter lat/long for this observation point.</b>	The Old Rd & Hillcrest Pky, California 91384, USA (34.470033, -118.61671299999998)
<b>Record time at observation point</b>	13 Jun 2024 5:34 PM PDT
<b>Record Wind Speed (mph)</b>	3.9
<b>Record Wind Direction</b>	E
<b>Have the weather conditions changed since last recorded?</b>	No
<b>Are you experiencing any odors</b>	No
Stop #22: Intersection of Hillcrest Parkway and Park Vista Drive	

at Castaic Elementary School

Use map locator to enter lat/long for this observation point.

28332 Foothill Rd, Castaic, CA  
91384, USA  
(34.471634099999996,  
-118.62992239999998)

Record time at observation point

13 Jun 2024 5:35 PM PDT

Record Wind Speed (mph)

.6

Record Wind Direction

NE

Have the weather conditions changed since last recorded?

No

Are you experiencing any odors

No

Stop #23: Intersection of Creekbed Road and Firebrand Drive

Use map locator to enter lat/long for this observation point.

29796 Creekbed Rd, Castaic, CA  
91384, USA  
(34.4575992,  
-118.61958519999999)

Record time at observation point

13 Jun 2024 5:31 PM PDT

Record Wind Speed (mph)

0

Have the weather conditions changed since last recorded?

No

Are you experiencing any odors

No

Stop #24: Intersection of The Old Road and Live Oak Road

Use map locator to enter lat/long for this observation point.

27602 Hartford Ave, Castaic, CA  
91384, USA  
(34.453196,  
-118.61702079999998)

Record time at observation point

13 Jun 2024 5:38 PM PDT

Record Wind Speed (mph)

4.2

Record Wind Direction

NE

Have the weather conditions changed since last recorded?

No

Are you experiencing any odors

No

Stop #25: Intersection of Live Oak Road and Hidden Trail Road

Use map locator to enter lat/long for this observation point.

27662 Buckskin Dr, Castaic, CA  
91384, USA  
(34.4501784, -118.6179979)

Record time at observation point

13 Jun 2024 5:39 PM PDT

Record Wind Speed (mph)

7.12

Record Wind Direction

NE

Have the weather conditions changed since last recorded?

No

Are you experiencing any odors

No

Stop #26: Intersection of Live Oak Elementary School at Saddleridge Way

Use map locator to enter lat/long for this observation point.

27720 Saddleridge Way, Castaic,  
CA 91384, USA  
(34.4498617, -118.6194399)

Record time at observation point

13 Jun 2024 5:40 PM PDT

Record Wind Speed (mph)

1.7

Record Wind Direction

N

Have the weather conditions changed since last recorded?

No

Are you experiencing any odors

No

Stop #27: Intersection of Rangewood Road and Buckskin Drive

Use map locator to enter lat/long for this observation point.

29165 Saddleridge Way, Castaic,  
CA 91384, USA  
(34.4491454,  
-118.62033539999999)

Record time at observation point

13 Jun 2024 5:41 PM PDT

Record Wind Speed (mph)

5.8

Record Wind Direction

N

Have the weather conditions changed since last recorded?

No

Are you experiencing any odors

No

Stop #28: Intersection of Quincy Street and Cambridge Avenue



27727 Quincy St, Castaic, CA  
91384, USA  
(34.4531415,  
-118.61959999999999)

Use map locator to enter lat/long for this observation point.

Record time at observation point 13 Jun 2024 5:42 PM PDT

Record Wind Speed (mph) 0

Have the weather conditions changed since last recorded? No

Are you experiencing any odors No

Stop #29: Intersection of Hasley Canyon Road and Commerce Center Drive (Santa Clarita Valley International School & Playmakers Preschool)

27119 Hasley Canyon Rd, Castaic,  
CA 91384, USA  
(34.4512247,  
-118.62554290000001)

Use map locator to enter lat/long for this observation point.

Record time at observation point 13 Jun 2024 5:44 PM PDT

Record Wind Speed (mph) 1.6

Record Wind Direction NE

Have the weather conditions changed since last recorded? No

Are you experiencing any odors No

Stop #30: Intersection of Commerce Center Drive and Witherspoon Parkway 1 flagged

Commerce Center Dr &  
Witherspoon Pky, California  
91384, USA  
(34.445912, -118.626105)

Use map locator to enter lat/long for this observation point.

Record time at observation point 13 Jun 2024 5:45 PM PDT

Record Wind Speed (mph) 6.5

Record Wind Direction N

Have the weather conditions changed since last recorded? No

Are you experiencing any odors Yes

Description of Odor Landfill Gas

<b>Intensity of Odor</b>	2 - Light odor detected
<b>Are any corrective actions needed?</b>	No
Stop #31: Intersection of Franklin Parkway and driveway leading to the United States Postal Service	
<b>Use map locator to enter lat/long for this observation point.</b>	28000 Franklin Pkwy, Valencia, CA 91355, USA (34.4341031, -118.6284532)
<b>Record time at observation point</b>	13 Jun 2024 5:48 PM PDT
<b>Record Wind Speed (mph)</b>	5.6
<b>Record Wind Direction</b>	NE
<b>Have the weather conditions changed since last recorded?</b>	No
<b>Are you experiencing any odors</b>	No
Stop #32: Intersection of Henry Mayo Drive and Cambridge View Drive, leading into the Valencia Travel Village RV Resort	
<b>Use map locator to enter lat/long for this observation point.</b>	28098 Franklin Pkwy, Valencia, CA 91355, USA (34.4267834, -118.6382442)
<b>Record time at observation point</b>	13 Jun 2024 5:49 PM PDT
<b>Record Wind Speed (mph)</b>	2
<b>Record Wind Direction</b>	N
<b>Have the weather conditions changed since last recorded?</b>	No
<b>Are you experiencing any odors</b>	No
Odor Compliance with Stipulated Order for Abatement	
<b>At 3 or more stops have you recorded any Landfill Odor Intensity of 3 (3 - Moderate Odor) or higher?</b>	No

**Recorder Signature**



isaac dominguez  
13 Jun 2024 5:50 PM PDT

---

**Upon completion of this patrol, please check the box to trigger necessary notifications.**

# 4050 - Chiquita Odor Patrol Template

Complete

<b>Score</b>	3 / 3 (100%)	<b>Flagged items</b>	25	<b>Actions</b>	0
--------------	--------------	----------------------	----	----------------	---

**Conducted on**

13 Jun 2024 7:07 AM PDT

**Prepared by**

Julian Jenkins

**If the name of the person conducting the Patrol does not appear above, please enter it here:**

**What type of patrol is this?**

Regular Patrol

**Weather Conditions at the time of patrol.**

Cloudy

Foggy

**Temperature at time of Patrol**

57°F  
Should be between -50°F to 125°F

**I acknowledge that I have not visited the working face or other on-site areas where exposed trash or landfill odors such as, but not limited to landfill gas odors, refuse or refuse contaminated material odors, or landfill liquids/landfill leachate odors exist within four hours prior to conducting this odor surveillance.**



**I acknowledge that I will assess each Patrol Stop while standing outside of the vehicle.**



**Flagged items**

25 flagged

Odor Patrol Stops / Stop #1: Chiquito Canyon Road and Driveway leading to the LA County Fire's Del Valle Regional Training Center

**Are you experiencing any odors**

Yes

Odor Patrol Stops / Stop #2: Intersection of Chiquito Canyon Road and Lincoln Avenue

**Are you experiencing any odors**

Yes

Odor Patrol Stops / Stop #2: Intersection of Chiquito Canyon Road and Lincoln Avenue

**Intensity of Odor**

3 - Moderate Odor

Odor Patrol Stops / Stop #3: Intersection of Lincoln Avenue and Jackson Street

**Are you experiencing any odors**

Yes

Odor Patrol Stops / Stop #3: Intersection of Lincoln Avenue and Jackson Street

**Intensity of Odor**

3 - Moderate Odor

Odor Patrol Stops / Stop #5: Intersection of Lincoln Avenue and Harding Avenue

**Are you experiencing any odors**

Yes

Odor Patrol Stops / Stop #5: Intersection of Lincoln Avenue and Harding Avenue

**Intensity of Odor**

3 - Moderate Odor

Odor Patrol Stops / Stop #7: Intersection of San Martinez Road and Morningside Drive

**Are you experiencing any odors**

Yes

Odor Patrol Stops / Stop #8: Intersection of Lexington Drive and Morningside Drive

**Are you experiencing any odors**

Yes

Odor Patrol Stops / Stop #9: Intersection of Val Verde Road and Trellis Road

**Are you experiencing any odors**

Yes

Odor Patrol Stops / Stop #10: Intersection of San Martinez Road and Euclid Ave.

**Are you experiencing any odors**

Yes

Odor Patrol Stops / Stop #12: Intersection of Hunstock Street and Windsor Road

**Are you experiencing any odors**

Yes

Odor Patrol Stops / Stop #13: Intersection of Del Valle Road and Silver Street

**Are you experiencing any odors**

Yes

Odor Patrol Stops / Stop #14: Intersection of Del Valle Road and Hasley Canyon Road

**Are you experiencing any odors**

Yes

Odor Patrol Stops / Stop #15: Intersection of Hasley Canyon Road and Gibraltar Lane

**Are you experiencing any odors**

Yes

Odor Patrol Stops / Stop #16: Intersection of Gibraltar Lane and Alton Way

<b>Are you experiencing any odors</b>	Yes
Odor Patrol Stops / Stop #18: Intersection of Gibraltar Lane and Springvale Lane	
<b>Are you experiencing any odors</b>	Yes
Odor Patrol Stops / Stop #24: Intersection of The Old Road and Live Oak Road	
<b>Are you experiencing any odors</b>	Yes
Odor Patrol Stops / Stop #25: Intersection of Live Oak Road and Hidden Trail Road	
<b>Are you experiencing any odors</b>	Yes
Odor Patrol Stops / Stop #26: Intersection of Live Oak Elementary School at Saddleridge Way	
<b>Are you experiencing any odors</b>	Yes
Odor Patrol Stops / Stop #27: Intersection of Rangewood Road and Buckskin Drive	
<b>Are you experiencing any odors</b>	Yes
Odor Patrol Stops / Stop #28: Intersection of Quincy Street and Cambridge Avenue	
<b>Are you experiencing any odors</b>	Yes
Odor Patrol Stops / Stop #29: Intersection of Hasley Canyon Road and Commerce Center Drive (Santa Clarita Valley International School & Playmakers Preschool)	
<b>Are you experiencing any odors</b>	Yes
Odor Patrol Stops / Stop #32: Intersection of Henry Mayo Drive and Cambridge View Drive, leading into the Valencia Travel Village RV Resort	
<b>Are you experiencing any odors</b>	Yes
Odor Patrol Stops / Odor Compliance with Stipulated Order for Abatement	
<b>At 3 or more stops have you recorded any Landfill Odor Intensity of 3 (3 - Moderate Odor) or higher?</b>	Yes

<b>Odor Patrol Stops</b>	25 flagged
Stop #1: Chiquito Canyon Road and Driveway leading to the LA County Fire's Del Valle Regional Training Center	1 flagged
<b>Use map locator to enter lat/long for this observation point.</b>	28101 Chiquito Canyon Rd, Castaic, CA 91384, USA (34.4317609, -118.6589423)
<b>Record time at observation point</b>	13 Jun 2024 7:16 AM PDT
<b>Record Wind Speed (mph)</b>	1.6
<b>Record Wind Direction</b>	E
<b>Have the weather conditions changed since start of patrol?</b>	No
<b>Are you experiencing any odors</b>	Yes
<b>Description of Odor</b>	Landfill Gas
<b>Intensity of Odor</b>	1 - Very light odor detected
<b>Are any corrective actions needed?</b>	
Stop #2: Intersection of Chiquito Canyon Road and Lincoln Avenue	2 flagged
<b>Use map locator to enter lat/long for this observation point.</b>	2900 S Orange Dr, Los Angeles, CA 90016, USA (34.43879, -118.65694099999999)
<b>Record time at observation point</b>	13 Jun 2024 7:18 AM PDT
<b>Record Wind Speed (mph)</b>	0.4
<b>Record Wind Direction</b>	S
<b>Have the weather conditions changed since last recorded?</b>	No
<b>Are you experiencing any odors</b>	Yes
<b>Description of Odor</b>	Landfill Gas
<b>Intensity of Odor</b>	3 - Moderate Odor
<b>Are any corrective actions needed?</b>	
Stop #3: Intersection of Lincoln Avenue and Jackson Street	2 flagged

Use map locator to enter lat/long for this observation point.

28543 Lincoln Ave, Castaic, CA  
91384, USA  
(34.4395774, -118.6561263)

Record time at observation point

13 Jun 2024 7:19 AM PDT

Record Wind Speed (mph)

1.1

Record Wind Direction

SW

Have the weather conditions changed since last recorded?

No

Are you experiencing any odors

Yes

Description of Odor

Landfill Gas

Intensity of Odor

3 - Moderate Odor

Are any corrective actions needed?

Stop #4: Intersection of Buchanan Way and Chiquito Canyon Road

Use map locator to enter lat/long for this observation point.

28703 Chiquito Canyon Rd,  
Castaic, CA 91384, USA  
(34.441859799999996,  
-118.6573111)

Record time at observation point

13 Jun 2024 7:23 AM PDT

Record Wind Speed (mph)

0

Have the weather conditions changed since last recorded?

No

Are you experiencing any odors

No

Stop #5: Intersection of Lincoln Avenue and Harding Avenue

2 flagged

Use map locator to enter lat/long for this observation point.

28732 Lincoln Ave, Santa Clarita,  
CA 91384, USA  
(34.4426567,  
-118.65549200000001)

Record time at observation point

13 Jun 2024 7:21 AM PDT

Record Wind Speed (mph)

0.9

Record Wind Direction

SW

Have the weather conditions changed since last recorded?

No



<b>Are you experiencing any odors</b>	Yes
<b>Description of Odor</b>	Landfill Gas
<b>Intensity of Odor</b>	3 - Moderate Odor
<b>Are any corrective actions needed?</b>	
Stop #6: Intersection of Chiquito Canyon Road and San Martinez Road	
<b>Use map locator to enter lat/long for this observation point.</b>	30011 San Martinez Rd, Castaic, CA 91384, USA (34.4453764, -118.658177)
<b>Record time at observation point</b>	13 Jun 2024 7:26 AM PDT
<b>Record Wind Speed (mph)</b>	2
<b>Record Wind Direction</b>	SE
<b>Have the weather conditions changed since last recorded?</b>	No
<b>Are you experiencing any odors</b>	No
Stop #7: Intersection of San Martinez Road and Morningside Drive	
<b>Use map locator to enter lat/long for this observation point.</b>	30139 San Martinez Rd, Castaic, CA 91384, USA (34.44624, -118.66109490000001)
<b>Record time at observation point</b>	13 Jun 2024 7:28 AM PDT
<b>Record Wind Speed (mph)</b>	0.7
<b>Record Wind Direction</b>	NW
<b>Have the weather conditions changed since last recorded?</b>	No
<b>Are you experiencing any odors</b>	Yes
<b>Description of Odor</b>	Landfill Gas
<b>Intensity of Odor</b>	2 - Light odor detected
<b>Are any corrective actions needed?</b>	
Stop #8: Intersection of Lexington Drive and Morningside Drive	
	1 flagged

29043 Morningside Dr, Castaic, CA  
91384, USA  
(34.4482783,  
-118.66091829999998)

Use map locator to enter lat/long for this observation point.

Record time at observation point

13 Jun 2024 7:30 AM PDT

Record Wind Speed (mph)

1.3

Record Wind Direction

SW

Have the weather conditions changed since last recorded?

No

Are you experiencing any odors

Yes

Description of Odor

Landfill Gas

Other

Describe "Other" Odor

Two-stroke engine exhaust from  
lawn maintenance equipment

Intensity of Odor

2 - Light odor detected

Are any corrective actions needed?

Stop #9: Intersection of Val Verde Road and Trellis Road

1 flagged

Use map locator to enter lat/long for this observation point.

(34.4481412, -118.6630667)

Record time at observation point

13 Jun 2024 7:34 AM PDT

Record Wind Speed (mph)

0

Have the weather conditions changed since last recorded?

No

Are you experiencing any odors

Yes

Description of Odor

Other

Describe "Other" odor

Household cleanser

Intensity of Odor

2 - Light odor detected

Are any corrective actions needed?

No

Stop #10: Intersection of San Martinez Road and Euclid Ave.

1 flagged

Use map locator to enter lat/long for this observation point.

(34.4476999, -118.6657615)

Record time at observation point

13 Jun 2024 7:36 AM PDT

Record Wind Speed (mph)

0.4

Record Wind Direction

W

Have the weather conditions changed since last recorded?

No

Are you experiencing any odors

Yes

Description of Odor

Landfill Gas

Intensity of Odor

1 - Very light odor detected

Are any corrective actions needed?

Stop #11: Intersection of San Martinez Road and Keningston Road

1847 W 78th St, Los Angeles, CA  
90047, USA  
(34.448285,  
-118.67143199999998)

Use map locator to enter lat/long for this observation point.

Record time at observation point

13 Jun 2024 7:37 AM PDT

Record Wind Speed (mph)

0.7

Record Wind Direction

SW

Have the weather conditions changed since last recorded?

No

Are you experiencing any odors

No

Stop #12: Intersection of Hunstock Street and Windsor Road

1 flagged

Use map locator to enter lat/long for this observation point.

(34.4459815, -118.6494765)

Record time at observation point

13 Jun 2024 7:43 AM PDT

Record Wind Speed (mph)

1.3

Record Wind Direction

S

Have the weather conditions changed since last recorded?

No

Are you experiencing any odors

Yes

Description of Odor

Landfill Gas

<b>Intensity of Odor</b>	1 - Very light odor detected
<b>Are any corrective actions needed?</b>	
Stop #13: Intersection of Del Valle Road and Silver Street	1 flagged
<b>Use map locator to enter lat/long for this observation point.</b>	(34.4485828, -118.6553164)
<b>Record time at observation point</b>	13 Jun 2024 7:47 AM PDT
<b>Record Wind Speed</b>	2
<b>Record Wind Direction</b>	S
<b>Have the weather conditions changed since last recorded?</b>	No
<b>Are you experiencing any odors</b>	Yes
<b>Description of Odor</b>	Other
<b>Describe "Other" Odor</b>	Chemical citrus odor
<b>Intensity of Odor</b>	2 - Light odor detected
<b>Are any corrective actions needed?</b>	No
Stop #14: Intersection of Del Valle Road and Hasley Canyon Road	1 flagged
<b>Use map locator to enter lat/long for this observation point.</b>	Del Valle Rd & Hasley Canyon Rd, Hasley Canyon, CA 91384, USA (34.456818999999996, -118.64180300000001)
<b>Record time at observation point</b>	13 Jun 2024 7:50 AM PDT
<b>Record Wind Speed (mph)</b>	3.6
<b>Record Wind Direction</b>	SW
<b>Have the weather conditions changed since last recorded?</b>	No
<b>Are you experiencing any odors</b>	Yes
<b>Description of Odor</b>	Other
<b>Describe "Other" Odor</b>	Chemical odor, like oil
<b>Intensity of Odor</b>	2 - Light odor detected

<b>Are any corrective actions needed?</b>	No
Stop #15: Intersection of Hasley Canyon Road and Gibraltar Lane	1 flagged
<b>Use map locator to enter lat/long for this observation point.</b>	(34.4550978, -118.6334062)
<b>Record time at observation point</b>	13 Jun 2024 7:52 AM PDT
<b>Record Wind Speed (mph)</b>	0.9
<b>Record Wind Direction</b>	SW
<b>Have the weather conditions changed since last recorded?</b>	Yes
<b>What conditions have changed?</b>	General Weather Conditions
<b>Updated general weather conditions at this location.</b>	Partly Cloudy
<b>Are you experiencing any odors</b>	Yes
<b>Description of Odor</b>	Other
<b>Describe "Other" Odor</b>	Chemical citrus odor
<b>Intensity of Odor</b>	1 - Very light odor detected
<b>Are any corrective actions needed?</b>	No
Stop #16: Intersection of Gibraltar Lane and Alton Way	1 flagged
<b>Use map locator to enter lat/long for this observation point.</b>	28340 Alton Way, Castaic, CA 91384, USA (34.4547069, -118.630257)
<b>Record time at observation point</b>	13 Jun 2024 7:54 AM PDT
<b>Record Wind Speed (mph)</b>	2.5
<b>Record Wind Direction</b>	SW
<b>Have the weather conditions changed since last recorded?</b>	No
<b>Are you experiencing any odors</b>	Yes
<b>Description of Odor</b>	Landfill Gas
<b>Intensity of Odor</b>	1 - Very light odor detected

**Are any corrective actions needed?**

Stop #17: Intersection of Castlebury Place and Picadilly Place

**Use map locator to enter lat/long for this observation point.** (34.4540042, -118.6275054)

**Record time at observation point** 13 Jun 2024 7:59 AM PDT

**Record Wind Speed (mph)** 2.2

**Record Wind Direction** W

**Have the weather conditions changed since last recorded?** No

**Are you experiencing any odors** No

Stop #18: Intersection of Gibraltar Lane and Springvale Lane 1 flagged

**Use map locator to enter lat/long for this observation point.** (34.4557206, -118.6285526)

**Record time at observation point** 13 Jun 2024 8:00 AM PDT

**Record Wind Speed (mph)** 1.8

**Record Wind Direction** SW

**Have the weather conditions changed since last recorded?** No

**Are you experiencing any odors** Yes

**Description of Odor** Other

**Describe "Other" Odor** Chemical citrus odor

**Intensity of Odor** 1 - Very light odor detected

**Are any corrective actions needed?** No

Stop #19: Intersection of Gibraltar Lane and Cambridge Avenue

**Use map locator to enter lat/long for this observation point.** 29826 Cambridge Ave, Castaic, CA  
91384, USA  
(34.458078799999996, -118.626481)

**Record time at observation point** 13 Jun 2024 8:03 AM PDT

**Record Wind Speed (mph)** 0

<b>Have the weather conditions changed since last recorded?</b>	No
<b>Are you experiencing any odors</b>	No
Stop #20: Intersection of Cambridge Avenue and Hasley Canyon Road	
<b>Use map locator to enter lat/long for this observation point.</b>	29619 Newport Pl, Castaic, CA 91384, USA (34.454423399999996, -118.621408)
<b>Record time at observation point</b>	13 Jun 2024 8:31 AM PDT
<b>Record Wind Speed (mph)</b>	4.2
<b>Record Wind Direction</b>	S
<b>Have the weather conditions changed since last recorded?</b>	No
<b>Are you experiencing any odors</b>	No
Stop #21: Intersection of The Old Road and Hillcrest Parkway	
<b>Use map locator to enter lat/long for this observation point.</b>	The Old Rd & Hillcrest Pky, California 91384, USA (34.470033, -118.61671299999998)
<b>Record time at observation point</b>	13 Jun 2024 8:14 AM PDT
<b>Record Wind Speed (mph)</b>	1.6
<b>Record Wind Direction</b>	SE
<b>Have the weather conditions changed since last recorded?</b>	No
<b>Are you experiencing any odors</b>	No
Stop #22: Intersection of Hillcrest Parkway and Park Vista Drive at Castaic Elementary School	
<b>Use map locator to enter lat/long for this observation point.</b>	28332 Foothill Rd, Castaic, CA 91384, USA (34.471634099999996, -118.62992239999998)
<b>Record time at observation point</b>	13 Jun 2024 8:12 AM PDT
<b>Record Wind Speed (mph)</b>	2.5

<b>Record Wind Direction</b>	E
<b>Have the weather conditions changed since last recorded?</b>	No
<b>Are you experiencing any odors</b>	No
Stop #23: Intersection of Creekbed Road and Firebrand Drive	
<b>Use map locator to enter lat/long for this observation point.</b>	27704 Firebrand Dr, Castaic, CA 91384, USA (34.457861199999996, -118.61993810000001)
<b>Record time at observation point</b>	13 Jun 2024 8:07 AM PDT
<b>Record Wind Speed (mph)</b>	3.6
<b>Record Wind Direction</b>	SW
<b>Have the weather conditions changed since last recorded?</b>	No
<b>Are you experiencing any odors</b>	No
Stop #24: Intersection of The Old Road and Live Oak Road	
	1 flagged
<b>Use map locator to enter lat/long for this observation point.</b>	27602 Hartford Ave, Castaic, CA 91384, USA (34.453196, -118.61702079999998)
<b>Record time at observation point</b>	13 Jun 2024 8:19 AM PDT
<b>Record Wind Speed (mph)</b>	3.6
<b>Record Wind Direction</b>	SW
<b>Have the weather conditions changed since last recorded?</b>	No
<b>Are you experiencing any odors</b>	Yes
<b>Description of Odor</b>	Other
<b>Describe "Other" Odor</b>	Asphalt and fried food
<b>Intensity of Odor</b>	2 - Light odor detected
<b>Are any corrective actions needed?</b>	No
Stop #25: Intersection of Live Oak Road and Hidden Trail Road	
	1 flagged



Use map locator to enter lat/long for this observation point.

27662 Buckskin Dr, Castaic, CA  
91384, USA  
(34.4501784, -118.6179979)

Record time at observation point

13 Jun 2024 8:22 AM PDT

Record Wind Speed (mph)

2.2

Record Wind Direction

SW

Have the weather conditions changed since last recorded?

No

Are you experiencing any odors

Yes

Description of Odor

Other

Describe "Other" Odor

Sweet chemical odor

Intensity of Odor

2 - Light odor detected

Are any corrective actions needed?

No

Stop #26: Intersection of Live Oak Elementary School at  
Saddleridge Way

1 flagged

Use map locator to enter lat/long for this observation point.

27710 Rangewood Rd, Castaic, CA  
91384, USA  
(34.450107599999996,  
-118.61922759999999)

Record time at observation point

13 Jun 2024 8:23 AM PDT

Record Wind Speed (mph)

2.5

Record Wind Direction

SW

Have the weather conditions changed since last recorded?

No

Are you experiencing any odors

Yes

Description of Odor

Other

Describe "Other" Odor

Sweet chemical odor

Intensity of Odor

1 - Very light odor detected

Are any corrective actions needed?

No

Stop #27: Intersection of Rangewood Road and Buckskin Drive

1 flagged

Use map locator to enter lat/long for this observation point.

29165 Saddleridge Way, Castaic,  
CA 91384, USA  
(34.4491454,  
-118.62033539999999)

Record time at observation point

13 Jun 2024 8:25 AM PDT

Record Wind Speed (mph)

4.7

Record Wind Direction

S

Have the weather conditions changed since last recorded?

No

Are you experiencing any odors

Yes

Description of Odor

Other

Describe "Other" Odor

Diesel exhaust

Intensity of Odor

1 - Very light odor detected

Are any corrective actions needed?

No

Stop #28: Intersection of Quincy Street and Cambridge Avenue

1 flagged

Use map locator to enter lat/long for this observation point.

27727 Quincy St, Castaic, CA  
91384, USA  
(34.4531415,  
-118.61959999999999)

Record time at observation point

13 Jun 2024 8:30 AM PDT

Record Wind Speed (mph)

1.3

Record Wind Direction

S

Have the weather conditions changed since last recorded?

No

Are you experiencing any odors

Yes

Description of Odor

Landfill Gas

Intensity of Odor

1 - Very light odor detected

Are any corrective actions needed?

Stop #29: Intersection of Hasley Canyon Road and Commerce  
Center Drive (Santa Clarita Valley International School &  
Playmakers Preschool)

1 flagged

Use map locator to enter lat/long for this observation point.

28050 Hasley Canyon Rd, Castaic,  
CA 91384, USA  
(34.4509611,  
-118.62462279999998)

Record time at observation point

13 Jun 2024 8:35 AM PDT

Record Wind Speed (mph)

3.6

Record Wind Direction

S

Have the weather conditions changed since last recorded?

No

Are you experiencing any odors

Yes

Description of Odor

Landfill Gas

Intensity of Odor

2 - Light odor detected

Are any corrective actions needed?

Stop #30: Intersection of Commerce Center Drive and  
Witherspoon Parkway

Use map locator to enter lat/long for this observation point.

29011 Witherspoon Pkwy,  
Valencia, CA 91355, USA  
(34.445682,  
-118.62720999999999)

Record time at observation point

13 Jun 2024 8:37 AM PDT

Record Wind Speed (mph)

2.5

Record Wind Direction

S

Have the weather conditions changed since last recorded?

No

Are you experiencing any odors

No

Stop #31: Intersection of Franklin Parkway and driveway  
leading to the United States Postal Service

Use map locator to enter lat/long for this observation point.

28008 Franklin Pkwy, Valencia, CA  
91355, USA  
(34.432989, -118.628813)

Record time at observation point

13 Jun 2024 8:42 AM PDT

Record Wind Speed (mph)

6.5

Record Wind Direction

SW

<b>Have the weather conditions changed since last recorded?</b>	No
<b>Are you experiencing any odors</b>	No
Stop #32: Intersection of Henry Mayo Drive and Cambridge View Drive, leading into the Valencia Travel Village RV Resort	1 flagged
<b>Use map locator to enter lat/long for this observation point.</b>	27944 CA-126, Castaic, CA 91384, USA (34.429763699999995, -118.6249313)
<b>Record time at observation point</b>	13 Jun 2024 8:47 AM PDT
<b>Record Wind Speed (mph)</b>	6.5
<b>Record Wind Direction</b>	SW
<b>Have the weather conditions changed since last recorded?</b>	No
<b>Are you experiencing any odors</b>	Yes
<b>Description of Odor</b>	Other
<b>Describe "Other" Odor</b>	Septic tank
<b>Intensity of Odor</b>	2 - Light odor detected
<b>Are any corrective actions needed?</b>	No
Odor Compliance with Stipulated Order for Abatement	1 flagged
<b>At 3 or more stops have you recorded any Landfill Odor Intensity of 3 (3 - Moderate Odor) or higher?</b>	Yes

By selecting Yes to the above question, the landfill operating staff will automatically be notified immediately via email of this response. Upon receiving such notification, Chiquita shall review and modify as appropriate fan placement, and conduct a visual inspection of the Reaction Area to assess, and address as needed, any cracks in the surface of the area.

**Recorder Signature**



Julian Jenkins  
13 Jun 2024 8:47 AM PDT

---

**Upon completion of this patrol, please check the box to trigger necessary notifications.**

# 4050 - Chiquita Odor Patrol Template

Complete

<b>Score</b>	3 / 3 (100%)	<b>Flagged items</b>	4	<b>Actions</b>	0
<b>Conducted on</b>	14 Jun 2024 5:23 PM PDT				
<b>Prepared by</b>	Nicole Ward				
<b>If the name of the person conducting the Patrol does not appear above, please enter it here:</b>	Isaac and adrian				
<b>What type of patrol is this?</b>	Regular Patrol				
<b>Weather Conditions at the time of patrol.</b>	Sunny				
<b>Temperature at time of Patrol</b>	89°F Should be between -50°F to 125°F				
<b>I acknowledge that I have not visited the working face or other on-site areas where exposed trash or landfill odors such as, but not limited to landfill gas odors, refuse or refuse contaminated material odors, or landfill liquids/landfill leachate odors exist within four hours prior to conducting this odor surveillance.</b>	<input checked="" type="checkbox"/>				
<b>I acknowledge that I will assess each Patrol Stop while standing outside of the vehicle.</b>	<input checked="" type="checkbox"/>				

**Flagged items**

4 flagged

Odor Patrol Stops / Stop #6: Intersection of Chiquito Canyon Road and San Martinez Road

**Are you experiencing any odors**

Yes

Odor Patrol Stops / Stop #24: Intersection of The Old Road and Live Oak Road

**Are you experiencing any odors**

Yes

Odor Patrol Stops / Stop #28: Intersection of Quincy Street and Cambridge Avenue

**Are you experiencing any odors**

Yes

Odor Patrol Stops / Stop #30: Intersection of Commerce Center Drive and Witherspoon Parkway

**Are you experiencing any odors**

Yes

Odor Patrol Stops		4 flagged
Stop #1: Chiquito Canyon Road and Driveway leading to the LA County Fire's Del Valle Regional Training Center		
Use map locator to enter lat/long for this observation point.	(34.4326714, -118.6590062)	
Record time at observation point	14 Jun 2024 5:26 PM PDT	
Record Wind Speed (mph)	6.7	
Record Wind Direction	N	
Have the weather conditions changed since start of patrol?	No	
Are you experiencing any odors	No	
Stop #2: Intersection of Chiquito Canyon Road and Lincoln Avenue		
Use map locator to enter lat/long for this observation point.	28464 Chiquito Canyon Rd, Castaic, CA 91384, USA (34.438305899999996, -118.65799469999999)	
Record time at observation point	14 Jun 2024 5:27 PM PDT	
Record Wind Speed (mph)	8.3	
Record Wind Direction	N	
Have the weather conditions changed since last recorded?	No	
Are you experiencing any odors	No	
Stop #3: Intersection of Lincoln Avenue and Jackson Street		
Use map locator to enter lat/long for this observation point.	28604 Lincoln Ave, Val Verde, CA 91384, USA (34.4399022, -118.6556478)	
Record time at observation point	14 Jun 2024 5:28 PM PDT	
Record Wind Speed (mph)	4.5	
Record Wind Direction	NE	
Have the weather conditions changed since last recorded?	No	
Are you experiencing any odors	No	



Stop #4: Intersection of Buchanan Way and Chiquito Canyon Road

Use map locator to enter lat/long for this observation point.

Chiquito Canyon Rd & Taylor St,  
Val Verde, CA 91384, USA  
(34.443413,  
-118.65728299999999)

Record time at observation point

14 Jun 2024 5:29 PM PDT

Record Wind Speed (mph)

.9

Record Wind Direction

S

Have the weather conditions changed since last recorded?

No

Are you experiencing any odors

No

Stop #5: Intersection of Lincoln Avenue and Harding Avenue

Use map locator to enter lat/long for this observation point.

11629 Daleside Ave, Hawthorne,  
CA 90250, USA  
(34.443070999999996,  
-118.655496)

Record time at observation point

14 Jun 2024 5:29 PM PDT

Record Wind Speed (mph)

1.6

Record Wind Direction

S

Have the weather conditions changed since last recorded?

No

Are you experiencing any odors

No

Stop #6: Intersection of Chiquito Canyon Road and San Martinez Road

1 flagged

Use map locator to enter lat/long for this observation point.

San Martinez Rd & Chiquito  
Canyon Rd, Val Verde, CA 91384,  
USA  
(34.445074, -118.657935)

Record time at observation point

14 Jun 2024 5:30 PM PDT

Record Wind Speed (mph)

1.3

Record Wind Direction

S

Have the weather conditions changed since last recorded?

No

<b>Are you experiencing any odors</b>	Yes
<b>Description of Odor</b>	Landfill Waste/Trash
<b>Intensity of Odor</b>	2 - Light odor detected
<b>Are any corrective actions needed?</b>	No
Stop #7: Intersection of San Martinez Road and Morningside Drive	
<b>Use map locator to enter lat/long for this observation point.</b>	28922 Morningside Dr, Val Verde, CA 91384, USA (34.446678, -118.6609897)
<b>Record time at observation point</b>	14 Jun 2024 5:31 PM PDT
<b>Record Wind Speed (mph)</b>	2.2
<b>Record Wind Direction</b>	N
<b>Have the weather conditions changed since last recorded?</b>	No
<b>Are you experiencing any odors</b>	No
Stop #8: Intersection of Lexington Drive and Morningside Drive	
<b>Use map locator to enter lat/long for this observation point.</b>	29043 Morningside Dr, Castaic, CA 91384, USA (34.4482783, -118.66091829999998)
<b>Record time at observation point</b>	14 Jun 2024 5:32 PM PDT
<b>Record Wind Speed (mph)</b>	.7
<b>Record Wind Direction</b>	S
<b>Have the weather conditions changed since last recorded?</b>	No
<b>Are you experiencing any odors</b>	No
Stop #9: Intersection of Val Verde Road and Trellis Road	
<b>Use map locator to enter lat/long for this observation point.</b>	(34.4480247, -118.6629615)
<b>Record time at observation point</b>	14 Jun 2024 5:33 PM PDT
<b>Record Wind Speed (mph)</b>	0

<b>Have the weather conditions changed since last recorded?</b>	No
<b>Are you experiencing any odors</b>	No
Stop #10: Intersection of San Martinez Road and Euclid Ave.	
<b>Use map locator to enter lat/long for this observation point.</b>	(34.4477352, -118.6658629)
<b>Record time at observation point</b>	14 Jun 2024 5:34 PM PDT
<b>Record Wind Speed (mph)</b>	6.3
<b>Record Wind Direction</b>	E
<b>Have the weather conditions changed since last recorded?</b>	No
<b>Are you experiencing any odors</b>	No
Stop #11: Intersection of San Martinez Road and Keningston Road	
<b>Use map locator to enter lat/long for this observation point.</b>	(34.44845012749312, -118.67092240601778)
<b>Record time at observation point</b>	14 Jun 2024 5:34 PM PDT
<b>Record Wind Speed (mph)</b>	.9
<b>Record Wind Direction</b>	NE
<b>Have the weather conditions changed since last recorded?</b>	No
<b>Are you experiencing any odors</b>	No
Stop #12: Intersection of Hunstock Street and Windsor Road	
<b>Use map locator to enter lat/long for this observation point.</b>	(34.4459908, -118.6495745)
<b>Record time at observation point</b>	14 Jun 2024 5:37 PM PDT
<b>Record Wind Speed (mph)</b>	0
<b>Have the weather conditions changed since last recorded?</b>	No
<b>Are you experiencing any odors</b>	No
Stop #13: Intersection of Del Valle Road and Silver Street	
<b>Use map locator to enter lat/long for this observation point.</b>	(34.4486045, -118.6552514)

<b>Record time at observation point</b>	14 Jun 2024 5:39 PM PDT
<b>Record Wind Speed</b>	3.4
<b>Record Wind Direction</b>	NE
<b>Have the weather conditions changed since last recorded?</b>	No
<b>Are you experiencing any odors</b>	No
Stop #14: Intersection of Del Valle Road and Hasley Canyon Road	
<b>Use map locator to enter lat/long for this observation point.</b>	Del Valle Rd & Hasley Canyon Rd, Hasley Canyon, CA 91384, USA (34.456818999999996, -118.64180300000001)

<b>Record time at observation point</b>	14 Jun 2024 5:40 PM PDT
<b>Record Wind Speed (mph)</b>	5.6
<b>Record Wind Direction</b>	NE
<b>Have the weather conditions changed since last recorded?</b>	No
<b>Are you experiencing any odors</b>	No
Stop #15: Intersection of Hasley Canyon Road and Gibraltar Lane	
<b>Use map locator to enter lat/long for this observation point.</b>	28579 Gibraltar Ln, Castaic, CA 91384, USA (34.4551702, -118.63360240000002)

<b>Record time at observation point</b>	14 Jun 2024 5:41 PM PDT
<b>Record Wind Speed (mph)</b>	5.7
<b>Record Wind Direction</b>	NE
<b>Have the weather conditions changed since last recorded?</b>	No
<b>Are you experiencing any odors</b>	No
Stop #16: Intersection of Gibraltar Lane and Alton Way	
<b>Use map locator to enter lat/long for this observation point.</b>	28340 Alton Way, Castaic, CA 91384, USA (34.4547069, -118.630257)

Record time at observation point

14 Jun 2024 5:42 PM PDT

Record Wind Speed (mph)

4.2

Record Wind Direction

NE

Have the weather conditions changed since last recorded?

No

Are you experiencing any odors

No

Stop #17: Intersection of Castlebury Place and Picadilly Place

Use map locator to enter lat/long for this observation point.

661 Your Home Away!, Castaic, CA  
91384, USA  
(34.4536497,  
-118.62767199999998)

Record time at observation point

14 Jun 2024 5:43 PM PDT

Record Wind Speed (mph)

5.1

Record Wind Direction

N

Have the weather conditions changed since last recorded?

No

Are you experiencing any odors

No

Stop #18: Intersection of Gibraltar Lane and Springvale Lane

Use map locator to enter lat/long for this observation point.

28257 Springvale Ln, Castaic, CA  
91384, USA  
(34.4558953,  
-118.62825909999998)

Record time at observation point

14 Jun 2024 5:44 PM PDT

Record Wind Speed (mph)

1.3

Record Wind Direction

N

Have the weather conditions changed since last recorded?

No

Are you experiencing any odors

No

Stop #19: Intersection of Gibraltar Lane and Cambridge Avenue

Use map locator to enter lat/long for this observation point.

29823 Cambridge Ave, Castaic, CA  
91384, USA  
(34.457909799999996,  
-118.62704210000001)

Record time at observation point

14 Jun 2024 5:45 PM PDT

Record Wind Speed (mph)

.7

Record Wind Direction

S

Have the weather conditions changed since last recorded?

No

Are you experiencing any odors

No

Stop #20: Intersection of Cambridge Avenue and Hasley Canyon Road

Use map locator to enter lat/long for this observation point.

9701 Creekbed Rd, Castaic, CA  
91384, USA  
(34.4555301, -118.6218167)

Record time at observation point

14 Jun 2024 5:46 PM PDT

Record Wind Speed (mph)

.7

Record Wind Direction

N

Have the weather conditions changed since last recorded?

No

Are you experiencing any odors

No

Stop #21: Intersection of The Old Road and Hillcrest Parkway

Use map locator to enter lat/long for this observation point.

27602 Iris Pl, Castaic, CA 91384,  
USA  
(34.4706593,  
-118.61690949999998)

Record time at observation point

14 Jun 2024 5:48 PM PDT

Record Wind Speed (mph)

.8

Record Wind Direction

E

Have the weather conditions changed since last recorded?

No

Are you experiencing any odors

No

Stop #22: Intersection of Hillcrest Parkway and Park Vista Drive at Castaic Elementary School

Use map locator to enter lat/long for this observation point.

28332 Foothill Rd, Castaic, CA  
91384, USA  
(34.471634099999996,  
-118.62992239999998)

Record time at observation point

14 Jun 2024 5:50 PM PDT

Record Wind Speed (mph)

0

Have the weather conditions changed since last recorded?

No

Are you experiencing any odors

No

Stop #23: Intersection of Creekbed Road and Firebrand Drive

27602 Hartford Ave, Castaic, CA  
91384, USA  
(34.453196,  
-118.61702079999998)

Use map locator to enter lat/long for this observation point.

Record time at observation point

14 Jun 2024 5:51 PM PDT

Record Wind Speed (mph)

2.9

Record Wind Direction

N

Have the weather conditions changed since last recorded?

No

Are you experiencing any odors

No

Stop #24: Intersection of The Old Road and Live Oak Road

1 flagged

27305 Live Oak Rd, Castaic, CA  
91384, USA  
(34.4535573,  
-118.61651510000002)

Use map locator to enter lat/long for this observation point.

Record time at observation point

14 Jun 2024 5:48 PM PDT

Record Wind Speed (mph)

2.9

Record Wind Direction

NE

Have the weather conditions changed since last recorded?

No

Are you experiencing any odors

Yes

Description of Odor

Landfill Gas

Intensity of Odor

1 - Very light odor detected

Are any corrective actions needed?

No

Stop #25: Intersection of Live Oak Road and Hidden Trail Road

Use map locator to enter lat/long for this observation point.

27704 Buckskin Dr, Castaic, CA  
91384, USA  
(34.4498606, -118.6182516)

Record time at observation point

14 Jun 2024 5:52 PM PDT

Record Wind Speed (mph)

2.9

Record Wind Direction

N

Have the weather conditions changed since last recorded?

No

Are you experiencing any odors

No

Stop #26: Intersection of Live Oak Elementary School at Saddleridge Way

Use map locator to enter lat/long for this observation point.

Live Oak Elementary

Record time at observation point

14 Jun 2024 5:54 PM PDT

Record Wind Speed (mph)

2.4

Record Wind Direction

N

Have the weather conditions changed since last recorded?

No

Are you experiencing any odors

No

Stop #27: Intersection of Rangewood Road and Buckskin Drive

Use map locator to enter lat/long for this observation point.

29165 Saddleridge Way, Castaic,  
CA 91384, USA  
(34.4491454,  
-118.62033539999999)

Record time at observation point

14 Jun 2024 5:54 PM PDT

Record Wind Speed (mph)

6.7

Record Wind Direction

N

Have the weather conditions changed since last recorded?

No

Are you experiencing any odors

No

Stop #28: Intersection of Quincy Street and Cambridge Avenue

1 flagged

Use map locator to enter lat/long for this observation point.

(34.4528306, -118.6197415)



Record time at observation point

14 Jun 2024 5:55 PM PDT

Record Wind Speed (mph)

1.1

Record Wind Direction

NE

Have the weather conditions changed since last recorded?

No

Are you experiencing any odors

Yes

Description of Odor

Landfill Gas

Intensity of Odor

1 - Very light odor detected

Are any corrective actions needed?

No

Stop #29: Intersection of Hasley Canyon Road and Commerce Center Drive (Santa Clarita Valley International School & Playmakers Preschool)

Use map locator to enter lat/long for this observation point.

Hasley Canyon Road And Commerce Center Drive

Record time at observation point

14 Jun 2024 5:57 PM PDT

Record Wind Speed (mph)

.9

Record Wind Direction

N

Have the weather conditions changed since last recorded?

No

Are you experiencing any odors

No

Stop #30: Intersection of Commerce Center Drive and Witherspoon Parkway

1 flagged

Use map locator to enter lat/long for this observation point.

Commerce Center Drive And Witherspoon Parkway

Record time at observation point

14 Jun 2024 5:58 PM PDT

Record Wind Speed (mph)

3.9

Record Wind Direction

NE

Have the weather conditions changed since last recorded?

No

Are you experiencing any odors

Yes

<b>Description of Odor</b>	Landfill Gas
<b>Intensity of Odor</b>	1 - Very light odor detected
<b>Are any corrective actions needed?</b>	No
Stop #31: Intersection of Franklin Parkway and driveway leading to the United States Postal Service	
<b>Use map locator to enter lat/long for this observation point.</b>	Franklin Parkway
<b>Record time at observation point</b>	14 Jun 2024 6:01 PM PDT
<b>Record Wind Speed (mph)</b>	0
<b>Have the weather conditions changed since last recorded?</b>	No
<b>Are you experiencing any odors</b>	No
Stop #32: Intersection of Henry Mayo Drive and Cambridge View Drive, leading into the Valencia Travel Village RV Resort	
<b>Use map locator to enter lat/long for this observation point.</b>	Henry Drive And Cambridge Veiw Drive
<b>Record time at observation point</b>	14 Jun 2024 6:03 PM PDT
<b>Record Wind Speed (mph)</b>	4.7
<b>Record Wind Direction</b>	E
<b>Have the weather conditions changed since last recorded?</b>	No
<b>Are you experiencing any odors</b>	No
Odor Compliance with Stipulated Order for Abatement	
<b>At 3 or more stops have you recorded any Landfill Odor Intensity of 3 (3 - Moderate Odor) or higher?</b>	No

**Recorder Signature**



isaac dominguez  
14 Jun 2024 6:43 PM PDT

---

**Upon completion of this patrol, please check the box to trigger necessary notifications.**



# 4050 - Chiquita Odor Patrol Template

Complete

<b>Score</b>	3 / 3 (100%)	<b>Flagged items</b>	21	<b>Actions</b>	0
--------------	--------------	----------------------	----	----------------	---

**Conducted on**

14 Jun 2024 7:16 AM PDT

**Prepared by**

Julian Jenkins

**If the name of the person conducting the Patrol does not appear above, please enter it here:**

**What type of patrol is this?**

Regular Patrol

**Weather Conditions at the time of patrol.**

Partly Cloudy

Foggy

**Temperature at time of Patrol**

57°F  
Should be between -50°F to 125°F

**I acknowledge that I have not visited the working face or other on-site areas where exposed trash or landfill odors such as, but not limited to landfill gas odors, refuse or refuse contaminated material odors, or landfill liquids/landfill leachate odors exist within four hours prior to conducting this odor surveillance.**



**I acknowledge that I will assess each Patrol Stop while standing outside of the vehicle.**



**Flagged items**

21 flagged

Odor Patrol Stops / Stop #2: Intersection of Chiquito Canyon Road and Lincoln Avenue

**Are you experiencing any odors**

Yes

Odor Patrol Stops / Stop #2: Intersection of Chiquito Canyon Road and Lincoln Avenue

**Intensity of Odor**

3 - Moderate Odor

Odor Patrol Stops / Stop #3: Intersection of Lincoln Avenue and Jackson Street

**Are you experiencing any odors**

Yes

Odor Patrol Stops / Stop #4: Intersection of Buchanan Way and Chiquito Canyon Road

**Are you experiencing any odors**

Yes

Odor Patrol Stops / Stop #5: Intersection of Lincoln Avenue and Harding Avenue

**Are you experiencing any odors**

Yes

Odor Patrol Stops / Stop #5: Intersection of Lincoln Avenue and Harding Avenue

**Intensity of Odor**

3 - Moderate Odor

Odor Patrol Stops / Stop #6: Intersection of Chiquito Canyon Road and San Martinez Road

**Are you experiencing any odors**

Yes

Odor Patrol Stops / Stop #7: Intersection of San Martinez Road and Morningside Drive

**Are you experiencing any odors**

Yes

Odor Patrol Stops / Stop #8: Intersection of Lexington Drive and Morningside Drive

**Are you experiencing any odors**

Yes

Odor Patrol Stops / Stop #9: Intersection of Val Verde Road and Trellis Road

**Are you experiencing any odors**

Yes

Odor Patrol Stops / Stop #10: Intersection of San Martinez Road and Euclid Ave.

**Are you experiencing any odors**

Yes

Odor Patrol Stops / Stop #11: Intersection of San Martinez Road and Keningston Road

**Are you experiencing any odors**

Yes

Odor Patrol Stops / Stop #11: Intersection of San Martinez Road and Keningston Road

**Intensity of Odor**

3 - Moderate Odor

Odor Patrol Stops / Stop #12: Intersection of Hunstock Street and Windsor Road

**Are you experiencing any odors**

Yes

Odor Patrol Stops / Stop #13: Intersection of Del Valle Road and Silver Street

**Are you experiencing any odors**

Yes

Odor Patrol Stops / Stop #13: Intersection of Del Valle Road and Silver Street

**Intensity of Odor**

3 - Moderate Odor

Odor Patrol Stops / Stop #15: Intersection of Hasley Canyon Road and Gibraltar Lane

**Are you experiencing any odors**

Yes

Odor Patrol Stops / Stop #20: Intersection of Cambridge Avenue and Hasley Canyon Road

**Are you experiencing any odors**

Yes

Odor Patrol Stops / Stop #24: Intersection of The Old Road and Live Oak Road

**Are you experiencing any odors**

Yes

Odor Patrol Stops / Stop #30: Intersection of Commerce Center Drive and Witherspoon Parkway

**Are you experiencing any odors**

Yes

Odor Patrol Stops / Odor Compliance with Stipulated Order for Abatement

**At 3 or more stops have you recorded any Landfill Odor Intensity of 3 (3 - Moderate Odor) or higher?**

Yes

<b>Odor Patrol Stops</b>	21 flagged
Stop #1: Chiquito Canyon Road and Driveway leading to the LA County Fire's Del Valle Regional Training Center	
<b>Use map locator to enter lat/long for this observation point.</b>	28101 Chiquito Canyon Rd, Castaic, CA 91384, USA (34.4317609, -118.6589423)
<b>Record time at observation point</b>	14 Jun 2024 7:23 AM PDT
<b>Record Wind Speed (mph)</b>	0
<b>Have the weather conditions changed since start of patrol?</b>	No
<b>Are you experiencing any odors</b>	No
Stop #2: Intersection of Chiquito Canyon Road and Lincoln Avenue	
2 flagged	
<b>Use map locator to enter lat/long for this observation point.</b>	29825 Lincoln Ave, Castaic, CA 91384, USA (34.4386606, -118.6575727)
<b>Record time at observation point</b>	14 Jun 2024 7:27 AM PDT
<b>Record Wind Speed (mph)</b>	2.5
<b>Record Wind Direction</b>	SW
<b>Have the weather conditions changed since last recorded?</b>	No
<b>Are you experiencing any odors</b>	Yes
<b>Description of Odor</b>	Landfill Gas
<b>Intensity of Odor</b>	3 - Moderate Odor
<b>Are any corrective actions needed?</b>	
Stop #3: Intersection of Lincoln Avenue and Jackson Street	
1 flagged	
<b>Use map locator to enter lat/long for this observation point.</b>	28543 Lincoln Ave, Castaic, CA 91384, USA (34.4395774, -118.6561263)
<b>Record time at observation point</b>	14 Jun 2024 7:30 AM PDT
<b>Record Wind Speed (mph)</b>	2.5

<b>Record Wind Direction</b>	S
<b>Have the weather conditions changed since last recorded?</b>	No
<b>Are you experiencing any odors</b>	Yes
<b>Description of Odor</b>	Landfill Gas
<b>Intensity of Odor</b>	2 - Light odor detected
<b>Are any corrective actions needed?</b>	
Stop #4: Intersection of Buchanan Way and Chiquito Canyon Road	1 flagged
<b>Use map locator to enter lat/long for this observation point.</b>	28703 Chiquito Canyon Rd, Castaic, CA 91384, USA (34.441859799999996, -118.6573111)
<b>Record time at observation point</b>	14 Jun 2024 7:34 AM PDT
<b>Record Wind Speed (mph)</b>	3.6
<b>Record Wind Direction</b>	SE
<b>Have the weather conditions changed since last recorded?</b>	Yes
<b>What conditions have changed?</b>	General Weather Conditions
<b>Updated general weather conditions at this location.</b>	Sunny
<b>Are you experiencing any odors</b>	Yes
<b>Description of Odor</b>	Landfill Gas
<b>Intensity of Odor</b>	1 - Very light odor detected
<b>Are any corrective actions needed?</b>	
Stop #5: Intersection of Lincoln Avenue and Harding Avenue	2 flagged
<b>Use map locator to enter lat/long for this observation point.</b>	(34.443228, -118.6560653)
<b>Record time at observation point</b>	14 Jun 2024 7:35 AM PDT
<b>Record Wind Speed (mph)</b>	2.0
<b>Record Wind Direction</b>	S



Have the weather conditions changed since last recorded?	No
Are you experiencing any odors	Yes
Description of Odor	Landfill Gas
Intensity of Odor	3 - Moderate Odor
<b>Are any corrective actions needed?</b>	
Stop #6: Intersection of Chiquito Canyon Road and San Martinez Road	1 flagged
Use map locator to enter lat/long for this observation point.	30010 San Martinez Rd, Castaic, CA 91384, USA (34.4449994, -118.6582312)
Record time at observation point	14 Jun 2024 7:37 AM PDT
Record Wind Speed (mph)	4.5
Record Wind Direction	S
Have the weather conditions changed since last recorded?	No
Are you experiencing any odors	Yes
Description of Odor	Landfill Gas
Intensity of Odor	2 - Light odor detected
<b>Are any corrective actions needed?</b>	
Stop #7: Intersection of San Martinez Road and Morningside Drive	1 flagged
Use map locator to enter lat/long for this observation point.	(34.4464197, -118.66178)
Record time at observation point	14 Jun 2024 7:41 AM PDT
Record Wind Speed (mph)	1.3
Record Wind Direction	N
Have the weather conditions changed since last recorded?	No
Are you experiencing any odors	Yes
Description of Odor	Landfill Gas

**Intensity of Odor** 2 - Light odor detected

**Are any corrective actions needed?**

Stop #8: Intersection of Lexington Drive and Morningside Drive 1 flagged

**Use map locator to enter lat/long for this observation point.** (34.4478934, -118.660984)

**Record time at observation point** 14 Jun 2024 7:44 AM PDT

**Record Wind Speed (mph)** 0.9

**Record Wind Direction** SW

**Have the weather conditions changed since last recorded?** No

**Are you experiencing any odors** Yes

**Description of Odor**

Landfill Gas

Other

**Describe "Other" Odor** Rotting vegetation

**Intensity of Odor** 2 - Light odor detected

**Are any corrective actions needed?**

Stop #9: Intersection of Val Verde Road and Trellis Road 1 flagged

**Use map locator to enter lat/long for this observation point.** 29040 Val Verde Rd, Castaic, CA 91384, USA (34.4481542, -118.66262429999999)

**Record time at observation point** 14 Jun 2024 7:46 AM PDT

**Record Wind Speed (mph)** 1.1

**Record Wind Direction** N

**Have the weather conditions changed since last recorded?** No

**Are you experiencing any odors** Yes

**Description of Odor**

Landfill Gas

Other

Describe "Other" odor	Motor oil and car exhaust
Intensity of Odor	1 - Very light odor detected
<b>Are any corrective actions needed?</b>	
Stop #10: Intersection of San Martinez Road and Euclid Ave.	1 flagged
Use map locator to enter lat/long for this observation point.	(34.4477719, -118.6654755)
Record time at observation point	14 Jun 2024 7:48 AM PDT
Record Wind Speed (mph)	1.3
Record Wind Direction	SE
Have the weather conditions changed since last recorded?	No
Are you experiencing any odors	Yes
Description of Odor	Landfill Gas
Intensity of Odor	1 - Very light odor detected
<b>Are any corrective actions needed?</b>	
Stop #11: Intersection of San Martinez Road and Keningston Road	2 flagged
Use map locator to enter lat/long for this observation point.	1847 W 78th St, Los Angeles, CA 90047, USA (34.448285, -118.67143199999998)
Record time at observation point	14 Jun 2024 7:53 AM PDT
Record Wind Speed (mph)	2.0
Record Wind Direction	E
Have the weather conditions changed since last recorded?	No
Are you experiencing any odors	Yes
Description of Odor	Landfill Gas
Intensity of Odor	3 - Moderate Odor
<b>Are any corrective actions needed?</b>	

Stop #12: Intersection of Hunstock Street and Windsor Road	1 flagged
<b>Use map locator to enter lat/long for this observation point.</b>	(34.4459586, -118.6501066)
<b>Record time at observation point</b>	14 Jun 2024 7:59 AM PDT
<b>Record Wind Speed (mph)</b>	0.4
<b>Record Wind Direction</b>	E
<b>Have the weather conditions changed since last recorded?</b>	No
<b>Are you experiencing any odors</b>	Yes
<b>Description of Odor</b>	Landfill Gas
<b>Intensity of Odor</b>	1 - Very light odor detected
<b>Are any corrective actions needed?</b>	

Stop #13: Intersection of Del Valle Road and Silver Street	2 flagged
<b>Use map locator to enter lat/long for this observation point.</b>	(34.4478948, -118.6551692)
<b>Record time at observation point</b>	14 Jun 2024 8:04 AM PDT
<b>Record Wind Speed</b>	3.6
<b>Record Wind Direction</b>	S
<b>Have the weather conditions changed since last recorded?</b>	No
<b>Are you experiencing any odors</b>	Yes
<b>Description of Odor</b>	Landfill Gas
<b>Intensity of Odor</b>	3 - Moderate Odor
<b>Are any corrective actions needed?</b>	

Stop #14: Intersection of Del Valle Road and Hasley Canyon Road	
<b>Use map locator to enter lat/long for this observation point.</b>	(34.456735839540215, -118.64117737859488)
<b>Record time at observation point</b>	14 Jun 2024 8:07 AM PDT

<b>Record Wind Speed (mph)</b>	1.3
<b>Record Wind Direction</b>	N
<b>Have the weather conditions changed since last recorded?</b>	No
<b>Are you experiencing any odors</b>	No
Stop #15: Intersection of Hasley Canyon Road and Gibraltar Lane	
	1 flagged
<b>Use map locator to enter lat/long for this observation point.</b>	(34.4551687, -118.6334832)
<b>Record time at observation point</b>	14 Jun 2024 8:11 AM PDT
<b>Record Wind Speed (mph)</b>	0
<b>Have the weather conditions changed since last recorded?</b>	No
<b>Are you experiencing any odors</b>	Yes
<b>Description of Odor</b>	Other
<b>Describe "Other" Odor</b>	Sewage
<b>Intensity of Odor</b>	1 - Very light odor detected
<b>Are any corrective actions needed?</b>	No
Stop #16: Intersection of Gibraltar Lane and Alton Way	
<b>Use map locator to enter lat/long for this observation point.</b>	28340 Alton Way, Castaic, CA 91384, USA (34.4547069, -118.630257)
<b>Record time at observation point</b>	14 Jun 2024 8:15 AM PDT
<b>Record Wind Speed (mph)</b>	0.9
<b>Record Wind Direction</b>	S
<b>Have the weather conditions changed since last recorded?</b>	No
<b>Are you experiencing any odors</b>	No
Stop #17: Intersection of Castlebury Place and Picadilly Place	
<b>Use map locator to enter lat/long for this observation point.</b>	29724 Castlebury Pl, Castaic, CA 91384, USA

(34.4537304, -118.6273832)

<b>Record time at observation point</b>	14 Jun 2024 8:18 AM PDT
<b>Record Wind Speed (mph)</b>	0.4
<b>Record Wind Direction</b>	SW
<b>Have the weather conditions changed since last recorded?</b>	No
<b>Are you experiencing any odors</b>	No
Stop #18: Intersection of Gibraltar Lane and Springvale Lane	

**Use map locator to enter lat/long for this observation point.** 28257 Springvale Ln, Castaic, CA  
91384, USA  
(34.4558953, -118.62825909999998)

<b>Record time at observation point</b>	14 Jun 2024 8:19 AM PDT
<b>Record Wind Speed (mph)</b>	2.5
<b>Record Wind Direction</b>	SE
<b>Have the weather conditions changed since last recorded?</b>	No
<b>Are you experiencing any odors</b>	No
Stop #19: Intersection of Gibraltar Lane and Cambridge Avenue	

**Use map locator to enter lat/long for this observation point.** 29836 Cambridge Ave, Castaic, CA  
91384, USA  
(34.4583894, -118.6265262)

<b>Record time at observation point</b>	14 Jun 2024 8:22 AM PDT
<b>Record Wind Speed (mph)</b>	1.3
<b>Record Wind Direction</b>	N
<b>Have the weather conditions changed since last recorded?</b>	No
<b>Are you experiencing any odors</b>	No
Stop #20: Intersection of Cambridge Avenue and Hasley Canyon Road	

**Use map locator to enter lat/long for this observation point.** 9701 Creekbed Rd, Castaic, CA  
91384, USA

(34.4555301, -118.6218167)

<b>Record time at observation point</b>	14 Jun 2024 8:27 AM PDT
<b>Record Wind Speed (mph)</b>	1.6
<b>Record Wind Direction</b>	SE
<b>Have the weather conditions changed since last recorded?</b>	No
<b>Are you experiencing any odors</b>	Yes
<b>Description of Odor</b>	Other
<b>Describe "Other" Odor</b>	Diesel exhaust
<b>Intensity of Odor</b>	1 - Very light odor detected
<b>Are any corrective actions needed?</b>	No

Stop #21: Intersection of The Old Road and Hillcrest Parkway

**Use map locator to enter lat/long for this observation point.**

The Old Rd & Hillcrest Pky,  
California 91384, USA  
(34.470033,  
-118.61671299999998)

<b>Record time at observation point</b>	14 Jun 2024 8:52 AM PDT
<b>Record Wind Speed (mph)</b>	2.5
<b>Record Wind Direction</b>	NW
<b>Have the weather conditions changed since last recorded?</b>	No
<b>Are you experiencing any odors</b>	No

Stop #22: Intersection of Hillcrest Parkway and Park Vista Drive at Castaic Elementary School

**Use map locator to enter lat/long for this observation point.**

28332 Foothill Rd, Castaic, CA  
91384, USA  
(34.471634099999996,  
-118.62992239999998)

<b>Record time at observation point</b>	14 Jun 2024 8:49 AM PDT
<b>Record Wind Speed (mph)</b>	2.2
<b>Record Wind Direction</b>	N

Have the weather conditions changed since last recorded?	No
Are you experiencing any odors	No
Stop #23: Intersection of Creekbed Road and Firebrand Drive	
Use map locator to enter lat/long for this observation point.	27704 Firebrand Dr, Castaic, CA 91384, USA (34.457861199999996, -118.61993810000001)
Record time at observation point	14 Jun 2024 8:26 AM PDT
Record Wind Speed (mph)	2.5
Record Wind Direction	SE
Have the weather conditions changed since last recorded?	No
Are you experiencing any odors	No
Stop #24: Intersection of The Old Road and Live Oak Road	
Use map locator to enter lat/long for this observation point.	1 flagged (34.4530388, -118.6166116)
Record time at observation point	14 Jun 2024 8:44 AM PDT
Record Wind Speed (mph)	2.5
Record Wind Direction	SW
Have the weather conditions changed since last recorded?	No
Are you experiencing any odors	Yes
Description of Odor	Other
Describe "Other" Odor	Asphalt
Intensity of Odor	1 - Very light odor detected
Are any corrective actions needed?	No
Stop #25: Intersection of Live Oak Road and Hidden Trail Road	
Use map locator to enter lat/long for this observation point.	27662 Buckskin Dr, Castaic, CA 91384, USA (34.4501784, -118.6179979)
Record time at observation point	14 Jun 2024 8:42 AM PDT



<b>Record Wind Speed (mph)</b>	1.3
<b>Record Wind Direction</b>	SE
<b>Have the weather conditions changed since last recorded?</b>	No
<b>Are you experiencing any odors</b>	No
Stop #26: Intersection of Live Oak Elementary School at Saddleridge Way	
<b>Use map locator to enter lat/long for this observation point.</b>	27720 Saddleridge Way, Castaic, CA 91384, USA (34.4498617, -118.6194399)
<b>Record time at observation point</b>	14 Jun 2024 8:40 AM PDT
<b>Record Wind Speed (mph)</b>	1.3
<b>Record Wind Direction</b>	W
<b>Have the weather conditions changed since last recorded?</b>	No
<b>Are you experiencing any odors</b>	No
Stop #27: Intersection of Rangewood Road and Buckskin Drive	
<b>Use map locator to enter lat/long for this observation point.</b>	27757 Buckskin Dr, Castaic, CA 91384, USA (34.4493687, -118.6199715)
<b>Record time at observation point</b>	14 Jun 2024 8:38 AM PDT
<b>Record Wind Speed (mph)</b>	0.7
<b>Record Wind Direction</b>	SW
<b>Have the weather conditions changed since last recorded?</b>	No
<b>Are you experiencing any odors</b>	No
Stop #28: Intersection of Quincy Street and Cambridge Avenue	
<b>Use map locator to enter lat/long for this observation point.</b>	27803 Quincy St, Castaic, CA 91384, USA (34.453016399999996, -118.62001029999998)
<b>Record time at observation point</b>	14 Jun 2024 8:32 AM PDT

<b>Record Wind Speed (mph)</b>	3.1
<b>Record Wind Direction</b>	E
<b>Have the weather conditions changed since last recorded?</b>	No
<b>Are you experiencing any odors</b>	No
Stop #29: Intersection of Hasley Canyon Road and Commerce Center Drive (Santa Clarita Valley International School & Playmakers Preschool)	
<b>Use map locator to enter lat/long for this observation point.</b>	28050 Hasley Canyon Rd, Castaic, CA 91384, USA (34.4509472, -118.6247111)
<b>Record time at observation point</b>	14 Jun 2024 8:58 AM PDT
<b>Record Wind Speed (mph)</b>	0.7
<b>Record Wind Direction</b>	S
<b>Have the weather conditions changed since last recorded?</b>	No
<b>Are you experiencing any odors</b>	No
Stop #30: Intersection of Commerce Center Drive and Witherspoon Parkway	
<b>Use map locator to enter lat/long for this observation point.</b>	Commerce Center Dr & Witherspoon Pky, California 91355, USA (34.445074999999996, -118.62639800000001)
<b>Record time at observation point</b>	14 Jun 2024 9:01 AM PDT
<b>Record Wind Speed (mph)</b>	0.9
<b>Record Wind Direction</b>	NE
<b>Have the weather conditions changed since last recorded?</b>	No
<b>Are you experiencing any odors</b>	Yes
<b>Description of Odor</b>	Other
<b>Describe "Other" Odor</b>	Diesel exhaust and sewage
<b>Intensity of Odor</b>	1 - Very light odor detected

**Are any corrective actions needed?**

No

Stop #31: Intersection of Franklin Parkway and driveway leading to the United States Postal Service

28002 Franklin Pkwy, Valencia, CA  
91355, USA  
(34.433621599999995,  
-118.62858130000001)

**Use map locator to enter lat/long for this observation point.**

**Record time at observation point**

14 Jun 2024 9:05 AM PDT

**Record Wind Speed (mph)**

0.7

**Record Wind Direction**

NE

**Have the weather conditions changed since last recorded?**

No

**Are you experiencing any odors**

No

Stop #32: Intersection of Henry Mayo Drive and Cambridge View Drive, leading into the Valencia Travel Village RV Resort

27960 Henry Mayo Dr, Castaic, CA  
91384, USA  
(34.429600199999996,  
-118.6252076)

**Use map locator to enter lat/long for this observation point.**

**Record time at observation point**

14 Jun 2024 9:11 AM PDT

**Record Wind Speed (mph)**

0

**Have the weather conditions changed since last recorded?**

No

**Are you experiencing any odors**

No

Odor Compliance with Stipulated Order for Abatement

1 flagged

**At 3 or more stops have you recorded any Landfill Odor Intensity of 3 (3 - Moderate Odor) or higher?**

Yes

By selecting Yes to the above question, the landfill operating staff will automatically be notified immediately via email of this response. Upon receiving such notification, Chiquita shall review and modify as appropriate fan placement, and conduct a visual inspection of the Reaction Area to assess, and address as needed, any cracks in the surface of the area.

Recorder Signature



Julian Jenkins  
14 Jun 2024 9:11 AM PDT

---

Upon completion of this patrol, please check the box to trigger necessary notifications.

---



# 4050 - Chiquita Odor Patrol Template

Complete

<b>Score</b>	3 / 3 (100%)	<b>Flagged items</b>	3	<b>Actions</b>	0
<b>Conducted on</b>	15 Jun 2024 4:53 PM PDT				
<b>Prepared by</b>	Chiquita Landfill				
<b>If the name of the person conducting the Patrol does not appear above, please enter it here:</b>	Isaac and adrian				
<b>What type of patrol is this?</b>	Regular Patrol				
<b>Weather Conditions at the time of patrol.</b>	Sunny				
<b>Temperature at time of Patrol</b>	95°F Should be between -50°F to 125°F				
<b>I acknowledge that I have not visited the working face or other on-site areas where exposed trash or landfill odors such as, but not limited to landfill gas odors, refuse or refuse contaminated material odors, or landfill liquids/landfill leachate odors exist within four hours prior to conducting this odor surveillance.</b>	<input checked="" type="checkbox"/>				
<b>I acknowledge that I will assess each Patrol Stop while standing outside of the vehicle.</b>	<input checked="" type="checkbox"/>				

**Flagged items**

3 flagged

Odor Patrol Stops / Stop #24: Intersection of The Old Road and Live Oak Road

**Are you experiencing any odors**

Yes

Odor Patrol Stops / Stop #30: Intersection of Commerce Center Drive and Witherspoon Parkway

**Are you experiencing any odors**

Yes

Odor Patrol Stops / Stop #30: Intersection of Commerce Center Drive and Witherspoon Parkway

**Intensity of Odor**

3 - Moderate Odor

**Odor Patrol Stops**

3 flagged

Stop #1: Chiquito Canyon Road and Driveway leading to the LA County Fire's Del Valle Regional Training Center

**Use map locator to enter lat/long for this observation point.**28101 Chiquito Canyon Rd,  
Castaic, CA 91384, USA  
(34.4317609, -118.6589423)**Record time at observation point**

15 Jun 2024 4:56 PM PDT

**Record Wind Speed (mph)**

1.1

**Record Wind Direction**

N

**Have the weather conditions changed since start of patrol?**

No

**Are you experiencing any odors**

No

Stop #2: Intersection of Chiquito Canyon Road and Lincoln Avenue

**Use map locator to enter lat/long for this observation point.**28464 Chiquito Canyon Rd,  
Castaic, CA 91384, USA  
(34.438305899999996,  
-118.65799469999999)**Record time at observation point**

15 Jun 2024 4:57 PM PDT

**Record Wind Speed (mph)**

5.4

**Record Wind Direction**

N

**Have the weather conditions changed since last recorded?**

No

**Are you experiencing any odors**

No

Stop #3: Intersection of Lincoln Avenue and Jackson Street

**Use map locator to enter lat/long for this observation point.**28543 Lincoln Ave, Castaic, CA  
91384, USA  
(34.4395774, -118.6561263)**Record time at observation point**

15 Jun 2024 4:58 PM PDT

**Record Wind Speed (mph)**

3.6

**Record Wind Direction**

NE

**Have the weather conditions changed since last recorded?**

No

<b>Are you experiencing any odors</b>	No
Stop #4: Intersection of Buchanan Way and Chiquito Canyon Road	
<b>Use map locator to enter lat/long for this observation point.</b>	Chiquito Canyon Rd & Taylor St, Val Verde, CA 91384, USA (34.443413, -118.65728299999999)
<b>Record time at observation point</b>	15 Jun 2024 4:59 PM PDT
<b>Record Wind Speed (mph)</b>	1.3
<b>Record Wind Direction</b>	N
<b>Have the weather conditions changed since last recorded?</b>	No
<b>Are you experiencing any odors</b>	No
Stop #5: Intersection of Lincoln Avenue and Harding Avenue	
<b>Use map locator to enter lat/long for this observation point.</b>	11629 Daleside Ave, Hawthorne, CA 90250, USA (34.443070999999996, -118.655496)
<b>Record time at observation point</b>	15 Jun 2024 4:59 PM PDT
<b>Record Wind Speed (mph)</b>	1.3
<b>Record Wind Direction</b>	NE
<b>Have the weather conditions changed since last recorded?</b>	No
<b>Are you experiencing any odors</b>	No
Stop #6: Intersection of Chiquito Canyon Road and San Martinez Road	
<b>Use map locator to enter lat/long for this observation point.</b>	29037 San Martinez Rd, Castaic, CA 91384, USA (34.4450066, -118.65734160000001)
<b>Record time at observation point</b>	15 Jun 2024 5:00 PM PDT
<b>Record Wind Speed (mph)</b>	0
<b>Have the weather conditions changed since last recorded?</b>	No



**Are you experiencing any odors**

No

Stop #7: Intersection of San Martinez Road and Morningside Drive

**Use map locator to enter lat/long for this observation point.**

28922 Morningside Dr, Val Verde,  
CA 91384, USA  
(34.446678, -118.6609897)

**Record time at observation point**

15 Jun 2024 5:01 PM PDT

**Record Wind Speed (mph)**

1.3

**Record Wind Direction**

NE

**Have the weather conditions changed since last recorded?**

No

**Are you experiencing any odors**

No

Stop #8: Intersection of Lexington Drive and Morningside Drive

**Use map locator to enter lat/long for this observation point.**

(34.448397, -118.6606688)

**Record time at observation point**

15 Jun 2024 5:01 PM PDT

**Record Wind Speed (mph)**

6.3

**Record Wind Direction**

NE

**Have the weather conditions changed since last recorded?**

No

**Are you experiencing any odors**

No

Stop #9: Intersection of Val Verde Road and Trellis Road

**Use map locator to enter lat/long for this observation point.**

(34.4480961, -118.6628894)

**Record time at observation point**

15 Jun 2024 5:02 PM PDT

**Record Wind Speed (mph)**

3.6

**Record Wind Direction**

N

**Have the weather conditions changed since last recorded?**

No

**Are you experiencing any odors**

No

Stop #10: Intersection of San Martinez Road and Euclid Ave.

Use map locator to enter lat/long for this observation point. (34.4476776, -118.6658611)

Record time at observation point 15 Jun 2024 5:03 PM PDT

Record Wind Speed (mph) 2

Record Wind Direction E

Have the weather conditions changed since last recorded? No

Are you experiencing any odors No

Stop #11: Intersection of San Martinez Road and Keningston Road

Use map locator to enter lat/long for this observation point. (34.448431050330726, -118.67094386368989)

Record time at observation point 15 Jun 2024 5:04 PM PDT

Record Wind Speed (mph) 1.7

Record Wind Direction NE

Have the weather conditions changed since last recorded? No

Are you experiencing any odors No

Stop #12: Intersection of Hunstock Street and Windsor Road

Use map locator to enter lat/long for this observation point. (34.4459309, -118.6494781)

Record time at observation point 15 Jun 2024 5:07 PM PDT

Record Wind Speed (mph) 3.1

Record Wind Direction NE

Have the weather conditions changed since last recorded? No

Are you experiencing any odors No

Stop #13: Intersection of Del Valle Road and Silver Street

Use map locator to enter lat/long for this observation point. (34.4485975, -118.6552265)

Record time at observation point 15 Jun 2024 5:09 PM PDT

Record Wind Speed 6.3

<b>Record Wind Direction</b>	NE
<b>Have the weather conditions changed since last recorded?</b>	No
<b>Are you experiencing any odors</b>	No
Stop #14: Intersection of Del Valle Road and Hasley Canyon Road	
<b>Use map locator to enter lat/long for this observation point.</b>	Del Valle Rd & Hasley Canyon Rd, California 91355, USA (34.456905, -118.64146400000001)
<b>Record time at observation point</b>	15 Jun 2024 5:10 PM PDT
<b>Record Wind Speed (mph)</b>	7.8
<b>Record Wind Direction</b>	NE
<b>Have the weather conditions changed since last recorded?</b>	No
<b>Are you experiencing any odors</b>	No
Stop #15: Intersection of Hasley Canyon Road and Gibraltar Lane	
<b>Use map locator to enter lat/long for this observation point.</b>	(34.4551314, -118.6334357)
<b>Record time at observation point</b>	15 Jun 2024 5:12 PM PDT
<b>Record Wind Speed (mph)</b>	1.1
<b>Record Wind Direction</b>	NE
<b>Have the weather conditions changed since last recorded?</b>	No
<b>Are you experiencing any odors</b>	No
Stop #16: Intersection of Gibraltar Lane and Alton Way	
<b>Use map locator to enter lat/long for this observation point.</b>	28340 Alton Way, Castaic, CA 91384, USA (34.4547069, -118.630257)
<b>Record time at observation point</b>	15 Jun 2024 5:12 PM PDT
<b>Record Wind Speed (mph)</b>	2
<b>Record Wind Direction</b>	NE

<b>Have the weather conditions changed since last recorded?</b>	No
<b>Are you experiencing any odors</b>	No
Stop #17: Intersection of Castlebury Place and Picadilly Place	
<b>Use map locator to enter lat/long for this observation point.</b>	661 Your Home Away!, Castaic, CA 91384, USA (34.4536497, -118.62767199999998)
<b>Record time at observation point</b>	15 Jun 2024 5:13 PM PDT
<b>Record Wind Speed (mph)</b>	5.8
<b>Record Wind Direction</b>	N
<b>Have the weather conditions changed since last recorded?</b>	No
<b>Are you experiencing any odors</b>	No
Stop #18: Intersection of Gibraltar Lane and Springvale Lane	
<b>Use map locator to enter lat/long for this observation point.</b>	28223 Gibraltar Ln, Castaic, CA 91384, USA (34.4559041, -118.62877379999999)
<b>Record time at observation point</b>	15 Jun 2024 5:14 PM PDT
<b>Record Wind Speed (mph)</b>	5.6
<b>Record Wind Direction</b>	NE
<b>Have the weather conditions changed since last recorded?</b>	No
<b>Are you experiencing any odors</b>	No
Stop #19: Intersection of Gibraltar Lane and Cambridge Avenue	
<b>Use map locator to enter lat/long for this observation point.</b>	28003 Gibraltar Ln, Castaic, CA 91384, USA (34.4583437, -118.62700379999998)
<b>Record time at observation point</b>	15 Jun 2024 5:15 PM PDT
<b>Record Wind Speed (mph)</b>	0
<b>Have the weather conditions changed since last recorded?</b>	No

**Are you experiencing any odors**

No

Stop #20: Intersection of Cambridge Avenue and Hasley Canyon Road

29615 Cambridge Ave, Castaic, CA  
91384, USA  
(34.4551685,  
-118.62196540000001)

**Use map locator to enter lat/long for this observation point.**

**Record time at observation point**

15 Jun 2024 5:16 PM PDT

**Record Wind Speed (mph)**

2.7

**Record Wind Direction**

NE

**Have the weather conditions changed since last recorded?**

No

**Are you experiencing any odors**

No

Stop #21: Intersection of The Old Road and Hillcrest Parkway

The Old Rd & Hillcrest Pky,  
California 91384, USA  
(34.470033,  
-118.61671299999998)

**Use map locator to enter lat/long for this observation point.**

**Record time at observation point**

15 Jun 2024 5:17 PM PDT

**Record Wind Speed (mph)**

2.

**Record Wind Direction**

E

**Have the weather conditions changed since last recorded?**

No

**Are you experiencing any odors**

No

Stop #22: Intersection of Hillcrest Parkway and Park Vista Drive at Castaic Elementary School

28332 Foothill Rd, Castaic, CA  
91384, USA  
(34.471634099999996,  
-118.62992239999998)

**Use map locator to enter lat/long for this observation point.**

**Record time at observation point**

15 Jun 2024 5:19 PM PDT

**Record Wind Speed (mph)**

0

**Have the weather conditions changed since last recorded?**

No

Are you experiencing any odors

No

Stop #23: Intersection of Creekbed Road and Firebrand Drive

29796 Creekbed Rd, Castaic, CA  
91384, USA  
(34.4575992,  
-118.61958519999999)

Use map locator to enter lat/long for this observation point.

Record time at observation point

15 Jun 2024 5:17 PM PDT

Record Wind Speed (mph)

0

Have the weather conditions changed since last recorded?

No

Are you experiencing any odors

No

Stop #24: Intersection of The Old Road and Live Oak Road

1 flagged

27602 Hartford Ave, Castaic, CA  
91384, USA  
(34.453196,  
-118.61702079999998)

Use map locator to enter lat/long for this observation point.

Record time at observation point

15 Jun 2024 5:19 PM PDT

Record Wind Speed (mph)

2.9

Record Wind Direction

N

Have the weather conditions changed since last recorded?

No

Are you experiencing any odors

Yes

Description of Odor

Landfill Gas

Intensity of Odor

2 - Light odor detected

Are any corrective actions needed?

No

Stop #25: Intersection of Live Oak Road and Hidden Trail Road

27662 Buckskin Dr, Castaic, CA  
91384, USA  
(34.4501784, -118.6179979)

Use map locator to enter lat/long for this observation point.

Record time at observation point

15 Jun 2024 5:20 PM PDT

Record Wind Speed (mph)

6

<b>Record Wind Direction</b>	N
<b>Have the weather conditions changed since last recorded?</b>	No
<b>Are you experiencing any odors</b>	No
Stop #26: Intersection of Live Oak Elementary School at Saddleridge Way	
<b>Use map locator to enter lat/long for this observation point.</b>	27720 Saddleridge Way, Castaic, CA 91384, USA (34.4498617, -118.6194399)
<b>Record time at observation point</b>	15 Jun 2024 5:21 PM PDT
<b>Record Wind Speed (mph)</b>	1.3
<b>Record Wind Direction</b>	N
<b>Have the weather conditions changed since last recorded?</b>	No
<b>Are you experiencing any odors</b>	No
Stop #27: Intersection of Rangewood Road and Buckskin Drive	
<b>Use map locator to enter lat/long for this observation point.</b>	29165 Saddleridge Way, Castaic, CA 91384, USA (34.4491454, -118.62033539999999)
<b>Record time at observation point</b>	15 Jun 2024 5:21 PM PDT
<b>Record Wind Speed (mph)</b>	3.1
<b>Record Wind Direction</b>	N
<b>Have the weather conditions changed since last recorded?</b>	No
<b>Are you experiencing any odors</b>	No
Stop #28: Intersection of Quincy Street and Cambridge Avenue	
<b>Use map locator to enter lat/long for this observation point.</b>	27803 Quincy St, Castaic, CA 91384, USA (34.453016399999996, -118.62001029999998)
<b>Record time at observation point</b>	15 Jun 2024 5:23 PM PDT
<b>Record Wind Speed (mph)</b>	1.3

<b>Record Wind Direction</b>	NE
<b>Have the weather conditions changed since last recorded?</b>	No
<b>Are you experiencing any odors</b>	No
Stop #29: Intersection of Hasley Canyon Road and Commerce Center Drive (Santa Clarita Valley International School & Playmakers Preschool)	
<b>Use map locator to enter lat/long for this observation point.</b>	28196 Commerce Center Dr, Valencia, CA 91355, USA (34.4506223, -118.6257069)
<b>Record time at observation point</b>	15 Jun 2024 5:24 PM PDT
<b>Record Wind Speed (mph)</b>	3.4
<b>Record Wind Direction</b>	N
<b>Have the weather conditions changed since last recorded?</b>	No
<b>Are you experiencing any odors</b>	No
Stop #30: Intersection of Commerce Center Drive and Witherspoon Parkway	
<b>Use map locator to enter lat/long for this observation point.</b>	2 flagged  Commerce Center Dr & Witherspoon Pky, California 91384, USA (34.445912, -118.626105)
<b>Record time at observation point</b>	15 Jun 2024 5:25 PM PDT
<b>Record Wind Speed (mph)</b>	0
<b>Have the weather conditions changed since last recorded?</b>	No
<b>Are you experiencing any odors</b>	Yes
<b>Description of Odor</b>	Landfill Gas
<b>Intensity of Odor</b>	3 - Moderate Odor
<b>Are any corrective actions needed?</b>	No
Stop #31: Intersection of Franklin Parkway and driveway leading to the United States Postal Service	
<b>Use map locator to enter lat/long for this observation point.</b>	28000 Franklin Pkwy, Valencia, CA 91355, USA



(34.4341462, -118.6284306)

<b>Record time at observation point</b>	15 Jun 2024 5:30 PM PDT
<b>Record Wind Speed (mph)</b>	14.1
<b>Record Wind Direction</b>	NE
<b>Have the weather conditions changed since last recorded?</b>	No
<b>Are you experiencing any odors</b>	No
Stop #32: Intersection of Henry Mayo Drive and Cambridge View Drive, leading into the Valencia Travel Village RV Resort	
<b>Use map locator to enter lat/long for this observation point.</b>	27960 Henry Mayo Dr, Castaic, CA 91384, USA (34.429600199999996, -118.6252076)

<b>Record time at observation point</b>	15 Jun 2024 5:32 PM PDT
<b>Record Wind Speed (mph)</b>	4.9
<b>Record Wind Direction</b>	NE
<b>Have the weather conditions changed since last recorded?</b>	No
<b>Are you experiencing any odors</b>	No
Odor Compliance with Stipulated Order for Abatement	
<b>At 3 or more stops have you recorded any Landfill Odor Intensity of 3 (3 - Moderate Odor) or higher?</b>	No

**Recorder Signature**



isaac dominguez  
15 Jun 2024 5:34 PM PDT

---

**Upon completion of this patrol, please check the box to trigger necessary notifications.**

# 4050 - Chiquita Odor Patrol Template

Complete

Score	3 / 3 (100%)	Flagged items	3	Actions	0
-------	--------------	---------------	---	---------	---

Conducted on

15 Jun 2024 7:50 AM PDT

Prepared by

Julian Jenkins

If the name of the person conducting the Patrol does not appear above, please enter it here:

What type of patrol is this?

Regular Patrol

Weather Conditions at the time of patrol.

Sunny

Temperature at time of Patrol

75°F  
Should be between -50°F to 125°F

I acknowledge that I have not visited the working face or other on-site areas where exposed trash or landfill odors such as, but not limited to landfill gas odors, refuse or refuse contaminated material odors, or landfill liquids/landfill leachate odors exist within four hours prior to conducting this odor surveillance.



I acknowledge that I will assess each Patrol Stop while standing outside of the vehicle.



**Flagged items**

3 flagged

Odor Patrol Stops / Stop #9: Intersection of Val Verde Road and Trellis Road

**Are you experiencing any odors**

Yes

Odor Patrol Stops / Stop #10: Intersection of San Martinez Road and Euclid Ave.

**Are you experiencing any odors**

Yes

Odor Patrol Stops / Stop #13: Intersection of Del Valle Road and Silver Street

**Are you experiencing any odors**

Yes

**Odor Patrol Stops**

3 flagged

Stop #1: Chiquito Canyon Road and Driveway leading to the LA County Fire's Del Valle Regional Training Center

**Use map locator to enter lat/long for this observation point.**28101 Chiquito Canyon Rd,  
Castaic, CA 91384, USA  
(34.4327829, -118.6592791)**Record time at observation point**

15 Jun 2024 9:26 AM PDT

**Record Wind Speed (mph)**

2.7

**Record Wind Direction**

SE

**Have the weather conditions changed since start of patrol?**

No

**Are you experiencing any odors**

No

Stop #2: Intersection of Chiquito Canyon Road and Lincoln Avenue

**Use map locator to enter lat/long for this observation point.**29828 Lincoln Ave, Castaic, CA  
91384, USA  
(34.4383626,  
-118.65757920000001)**Record time at observation point**

15 Jun 2024 9:24 AM PDT

**Record Wind Speed (mph)**

1.3

**Record Wind Direction**

E

**Have the weather conditions changed since last recorded?**

No

**Are you experiencing any odors**

No

Stop #3: Intersection of Lincoln Avenue and Jackson Street

**Use map locator to enter lat/long for this observation point.**28543 Lincoln Ave, Castaic, CA  
91384, USA  
(34.4395774, -118.6561263)**Record time at observation point**

15 Jun 2024 9:23 AM PDT

**Record Wind Speed (mph)**

0.7

**Record Wind Direction**

E

**Have the weather conditions changed since last recorded?**

No

**Are you experiencing any odors**

No

Stop #4: Intersection of Buchanan Way and Chiquito Canyon Road

**Use map locator to enter lat/long for this observation point.**

28703 Chiquito Canyon Rd,  
Castaic, CA 91384, USA  
(34.441859799999996,  
-118.6573111)

**Record time at observation point**

15 Jun 2024 9:20 AM PDT

**Record Wind Speed (mph)**

0.7

**Record Wind Direction**

SE

**Have the weather conditions changed since last recorded?**

No

**Are you experiencing any odors**

No

Stop #5: Intersection of Lincoln Avenue and Harding Avenue

**Use map locator to enter lat/long for this observation point.**

11629 Daleside Ave, Hawthorne,  
CA 90250, USA  
(34.443070999999996,  
-118.655496)

**Record time at observation point**

15 Jun 2024 9:16 AM PDT

**Record Wind Speed (mph)**

2.5

**Record Wind Direction**

S

**Have the weather conditions changed since last recorded?**

No

**Are you experiencing any odors**

No

Stop #6: Intersection of Chiquito Canyon Road and San Martinez Road

**Use map locator to enter lat/long for this observation point.**

30016 San Martinez Rd, Castaic,  
CA 91384, USA  
(34.445077999999995,  
-118.65843029999999)

**Record time at observation point**

15 Jun 2024 9:11 AM PDT

**Record Wind Speed (mph)**

0.9

**Record Wind Direction**

E

<b>Have the weather conditions changed since last recorded?</b>	No
<b>Are you experiencing any odors</b>	No
Stop #7: Intersection of San Martinez Road and Morningside Drive	
<b>Use map locator to enter lat/long for this observation point.</b>	30139 San Martinez Rd, Castaic, CA 91384, USA (34.44624, -118.66109490000001)
<b>Record time at observation point</b>	15 Jun 2024 9:10 AM PDT
<b>Record Wind Speed (mph)</b>	3.1
<b>Record Wind Direction</b>	W
<b>Have the weather conditions changed since last recorded?</b>	No
<b>Are you experiencing any odors</b>	No
Stop #8: Intersection of Lexington Drive and Morningside Drive	
<b>Use map locator to enter lat/long for this observation point.</b>	29043 Morningside Dr, Castaic, CA 91384, USA (34.4482783, -118.66091829999998)
<b>Record time at observation point</b>	15 Jun 2024 9:08 AM PDT
<b>Record Wind Speed (mph)</b>	0.7
<b>Record Wind Direction</b>	S
<b>Have the weather conditions changed since last recorded?</b>	No
<b>Are you experiencing any odors</b>	No
Stop #9: Intersection of Val Verde Road and Trellis Road	
<b>Use map locator to enter lat/long for this observation point.</b>	(34.4480143, -118.6628324)
<b>Record time at observation point</b>	15 Jun 2024 9:06 AM PDT
<b>Record Wind Speed (mph)</b>	2.7
<b>Record Wind Direction</b>	NW
<b>Have the weather conditions changed since last recorded?</b>	No

<b>Are you experiencing any odors</b>	Yes
<b>Description of Odor</b>	Other
<b>Describe "Other" odor</b>	Floral household fragrance
<b>Intensity of Odor</b>	2 - Light odor detected
<b>Are any corrective actions needed?</b>	No
Stop #10: Intersection of San Martinez Road and Euclid Ave.	1 flagged
<b>Use map locator to enter lat/long for this observation point.</b>	(34.4478025, -118.6658245)
<b>Record time at observation point</b>	15 Jun 2024 8:59 AM PDT
<b>Record Wind Speed (mph)</b>	1.6
<b>Record Wind Direction</b>	E
<b>Have the weather conditions changed since last recorded?</b>	No
<b>Are you experiencing any odors</b>	Yes
<b>Description of Odor</b>	Landfill Gas
<b>Intensity of Odor</b>	1 - Very light odor detected
<b>Are any corrective actions needed?</b>	
Stop #11: Intersection of San Martinez Road and Keningston Road	
<b>Use map locator to enter lat/long for this observation point.</b>	30703 San Martinez Rd, Castaic, CA 91384, USA (34.448692199999996, -118.6712099)
<b>Record time at observation point</b>	15 Jun 2024 9:03 AM PDT
<b>Record Wind Speed (mph)</b>	6.3
<b>Record Wind Direction</b>	W
<b>Have the weather conditions changed since last recorded?</b>	No
<b>Are you experiencing any odors</b>	No
Stop #12: Intersection of Hunstock Street and Windsor Road	



Use map locator to enter lat/long for this observation point.

(34.4460577, -118.6495179)

Record time at observation point

15 Jun 2024 8:55 AM PDT

Record Wind Speed (mph)

1.3

Record Wind Direction

SE

Have the weather conditions changed since last recorded?

No

Are you experiencing any odors

No

Stop #13: Intersection of Del Valle Road and Silver Street

1 flagged

Use map locator to enter lat/long for this observation point.

29098 Del Valle Rd Suite E, Val Verde, CA 91384, USA  
(34.4484511, -118.65538769999999)

Record time at observation point

15 Jun 2024 8:52 AM PDT

Record Wind Speed

4.2

Record Wind Direction

S

Have the weather conditions changed since last recorded?

No

Are you experiencing any odors

Yes

Description of Odor

Landfill Gas

Intensity of Odor

1 - Very light odor detected

Are any corrective actions needed?

Stop #14: Intersection of Del Valle Road and Hasley Canyon Road

Use map locator to enter lat/long for this observation point.

Del Valle Rd & Hasley Canyon Rd, Hasley Canyon, CA 91384, USA  
(34.456818999999996, -118.64180300000001)

Record time at observation point

15 Jun 2024 8:49 AM PDT

Record Wind Speed (mph)

5.1

Record Wind Direction

N

Have the weather conditions changed since last recorded?

No

<b>Are you experiencing any odors</b>	No
Stop #15: Intersection of Hasley Canyon Road and Gibraltar Lane	
<b>Use map locator to enter lat/long for this observation point.</b>	28579 Gibraltar Ln, Castaic, CA 91384, USA (34.4551702, -118.63360240000002)
<b>Record time at observation point</b>	15 Jun 2024 8:47 AM PDT
<b>Record Wind Speed (mph)</b>	2.5
<b>Record Wind Direction</b>	N
<b>Have the weather conditions changed since last recorded?</b>	No
<b>Are you experiencing any odors</b>	No
Stop #16: Intersection of Gibraltar Lane and Alton Way	
<b>Use map locator to enter lat/long for this observation point.</b>	28429 Gibraltar Ln, Castaic, CA 91384, USA (34.4547595, -118.63055109999999)
<b>Record time at observation point</b>	15 Jun 2024 8:44 AM PDT
<b>Record Wind Speed (mph)</b>	3.1
<b>Record Wind Direction</b>	E
<b>Have the weather conditions changed since last recorded?</b>	No
<b>Are you experiencing any odors</b>	No
Stop #17: Intersection of Castlebury Place and Picadilly Place	
<b>Use map locator to enter lat/long for this observation point.</b>	28203 Picadilly Pl, Castaic, CA 91384, USA (34.4539706, -118.62780079999999)
<b>Record time at observation point</b>	15 Jun 2024 8:43 AM PDT
<b>Record Wind Speed (mph)</b>	5.6
<b>Record Wind Direction</b>	N
<b>Have the weather conditions changed since last recorded?</b>	No

**Are you experiencing any odors**

No

Stop #18: Intersection of Gibraltar Lane and Springvale Lane

**Use map locator to enter lat/long for this observation point.**

28223 Gibraltar Ln, Castaic, CA  
91384, USA  
(34.4559041,  
-118.62877379999999)

**Record time at observation point**

15 Jun 2024 8:40 AM PDT

**Record Wind Speed (mph)**

6.3

**Record Wind Direction**

N

**Have the weather conditions changed since last recorded?**

No

**Are you experiencing any odors**

No

Stop #19: Intersection of Gibraltar Lane and Cambridge Avenue

**Use map locator to enter lat/long for this observation point.**

28003 Gibraltar Ln, Castaic, CA  
91384, USA  
(34.4583437,  
-118.62700379999998)

**Record time at observation point**

15 Jun 2024 8:39 AM PDT

**Record Wind Speed (mph)**

5.4

**Record Wind Direction**

N

**Have the weather conditions changed since last recorded?**

No

**Are you experiencing any odors**

No

Stop #20: Intersection of Cambridge Avenue and Hasley Canyon Road

**Use map locator to enter lat/long for this observation point.**

9701 Creekbed Rd, Castaic, CA  
91384, USA  
(34.4555301, -118.6218167)

**Record time at observation point**

15 Jun 2024 8:36 AM PDT

**Record Wind Speed (mph)**

0.4

**Record Wind Direction**

NW

**Have the weather conditions changed since last recorded?**

No

Are you experiencing any odors

No

Stop #21: Intersection of The Old Road and Hillcrest Parkway

Use map locator to enter lat/long for this observation point.

The Old Rd & Hillcrest Pky,  
California 91384, USA  
(34.470033,  
-118.61671299999998)

Record time at observation point

15 Jun 2024 8:29 AM PDT

Record Wind Speed (mph)

6.3

Record Wind Direction

N

Have the weather conditions changed since last recorded?

No

Are you experiencing any odors

No

Stop #22: Intersection of Hillcrest Parkway and Park Vista Drive at Castaic Elementary School

Use map locator to enter lat/long for this observation point.

30455 Park Vista Dr, Castaic, CA  
91384, USA  
(34.4721549,  
-118.63040360000001)

Record time at observation point

15 Jun 2024 8:27 AM PDT

Record Wind Speed (mph)

8.9

Record Wind Direction

N

Have the weather conditions changed since last recorded?

No

Are you experiencing any odors

No

Stop #23: Intersection of Creekbed Road and Firebrand Drive

Use map locator to enter lat/long for this observation point.

29796 Creekbed Rd, Castaic, CA  
91384, USA  
(34.4575992,  
-118.61958519999999)

Record time at observation point

15 Jun 2024 8:33 AM PDT

Record Wind Speed (mph)

2.7

Record Wind Direction

NW

Have the weather conditions changed since last recorded?

No

**Are you experiencing any odors**

No

Stop #24: Intersection of The Old Road and Live Oak Road

**Use map locator to enter lat/long for this observation point.**

29487 The Old Rd, Castaic, CA  
91384, USA  
(34.4528639,  
-118.61626170000001)

**Record time at observation point**

15 Jun 2024 8:21 AM PDT

**Record Wind Speed (mph)**

3.8

**Record Wind Direction**

N

**Have the weather conditions changed since last recorded?**

No

**Are you experiencing any odors**

No

Stop #25: Intersection of Live Oak Road and Hidden Trail Road

**Use map locator to enter lat/long for this observation point.**

27704 Buckskin Dr, Castaic, CA  
91384, USA  
(34.4498606, -118.6182516)

**Record time at observation point**

15 Jun 2024 8:18 AM PDT

**Record Wind Speed (mph)**

8.3

**Record Wind Direction**

NE

**Have the weather conditions changed since last recorded?**

No

**Are you experiencing any odors**

No

Stop #26: Intersection of Live Oak Elementary School at  
Saddleridge Way

**Use map locator to enter lat/long for this observation point.**

27720 Saddleridge Way, Castaic,  
CA 91384, USA  
(34.4498617, -118.6194399)

**Record time at observation point**

15 Jun 2024 8:17 AM PDT

**Record Wind Speed (mph)**

7.8

**Record Wind Direction**

NE

**Have the weather conditions changed since last recorded?**

No

**Are you experiencing any odors**

No

Stop #27: Intersection of Rangewood Road and Buckskin Drive

**Use map locator to enter lat/long for this observation point.**

29203 Saddleridge Way, Castaic,  
CA 91384, USA  
(34.4492799,  
-118.62036769999999)

**Record time at observation point**

15 Jun 2024 8:15 AM PDT

**Record Wind Speed (mph)**

4.7

**Record Wind Direction**

N

**Have the weather conditions changed since last recorded?**

No

**Are you experiencing any odors**

No

Stop #28: Intersection of Quincy Street and Cambridge Avenue

**Use map locator to enter lat/long for this observation point.**

27803 Quincy St, Castaic, CA  
91384, USA  
(34.453016399999996,  
-118.62001029999998)

**Record time at observation point**

15 Jun 2024 8:12 AM PDT

**Record Wind Speed (mph)**

8.5

**Record Wind Direction**

N

**Have the weather conditions changed since last recorded?**

No

**Are you experiencing any odors**

No

Stop #29: Intersection of Hasley Canyon Road and Commerce  
Center Drive (Santa Clarita Valley International School &  
Playmakers Preschool)

**Use map locator to enter lat/long for this observation point.**

28050 Hasley Canyon Rd, Castaic,  
CA 91384, USA  
(34.4509472, -118.6247111)

**Record time at observation point**

15 Jun 2024 8:09 AM PDT

**Record Wind Speed (mph)**

4.9

**Record Wind Direction**

N

**Have the weather conditions changed since last recorded?**

No

**Are you experiencing any odors**

No

Stop #30: Intersection of Commerce Center Drive and Witherspoon Parkway

**Use map locator to enter lat/long for this observation point.**

Commerce Center Dr &  
Witherspoon Pky, California  
91355, USA  
(34.445074999999996,  
-118.62639800000001)

**Record time at observation point**

15 Jun 2024 8:06 AM PDT

**Record Wind Speed (mph)**

4.7

**Record Wind Direction**

N

**Have the weather conditions changed since last recorded?**

No

**Are you experiencing any odors**

No

Stop #31: Intersection of Franklin Parkway and driveway leading to the United States Postal Service

**Use map locator to enter lat/long for this observation point.**

27998 Franklin Pkwy, Valencia, CA  
91355, USA  
(34.434030799999995,  
-118.62835969999999)

**Record time at observation point**

15 Jun 2024 8:04 AM PDT

**Record Wind Speed (mph)**

6.9

**Record Wind Direction**

NE

**Have the weather conditions changed since last recorded?**

No

**Are you experiencing any odors**

No

Stop #32: Intersection of Henry Mayo Drive and Cambridge View Drive, leading into the Valencia Travel Village RV Resort

**Use map locator to enter lat/long for this observation point.**

27944 CA-126, Castaic, CA 91384,  
USA  
(34.429763699999995,  
-118.6249313)

**Record time at observation point**

15 Jun 2024 7:58 AM PDT

**Record Wind Speed (mph)**

7.6

**Record Wind Direction**

NE

<b>Have the weather conditions changed since last recorded?</b>	No
<b>Are you experiencing any odors</b>	No
Odor Compliance with Stipulated Order for Abatement	
<b>At 3 or more stops have you recorded any Landfill Odor Intensity of 3 (3 - Moderate Odor) or higher?</b>	No



**Recorder Signature**



Julian Jenkins  
15 Jun 2024 9:27 AM PDT

---

**Upon completion of this patrol, please check the box to trigger necessary notifications.**

# 4050 - Chiquita Odor Patrol Template

Complete

<b>Score</b>	3 / 3 (100%)	<b>Flagged items</b>	2	<b>Actions</b>	0
<b>Conducted on</b>	16 Jun 2024 5:28 PM PDT				
<b>Prepared by</b>	Chiquita Landfill				
<b>If the name of the person conducting the Patrol does not appear above, please enter it here:</b>	Isaac and adrian				
<b>What type of patrol is this?</b>	Regular Patrol				
<b>Weather Conditions at the time of patrol.</b>	Sunny				
<b>Temperature at time of Patrol</b>	83°F Should be between -50°F to 125°F				
<b>I acknowledge that I have not visited the working face or other on-site areas where exposed trash or landfill odors such as, but not limited to landfill gas odors, refuse or refuse contaminated material odors, or landfill liquids/landfill leachate odors exist within four hours prior to conducting this odor surveillance.</b>	<input checked="" type="checkbox"/>				
<b>I acknowledge that I will assess each Patrol Stop while standing outside of the vehicle.</b>	<input checked="" type="checkbox"/>				

**Flagged items**

2 flagged

Odor Patrol Stops / Stop #30: Intersection of Commerce Center Drive and Witherspoon Parkway

**Are you experiencing any odors**

Yes

Odor Patrol Stops / Stop #31: Intersection of Franklin Parkway and driveway leading to the United States Postal Service

**Are you experiencing any odors**

Yes

<b>Odor Patrol Stops</b>	2 flagged
Stop #1: Chiquito Canyon Road and Driveway leading to the LA County Fire's Del Valle Regional Training Center	
<b>Use map locator to enter lat/long for this observation point.</b>	28101 Chiquito Canyon Rd, Castaic, CA 91384, USA (34.4326891, -118.6590373)
<b>Record time at observation point</b>	16 Jun 2024 5:32 PM PDT
<b>Record Wind Speed (mph)</b>	5.4
<b>Record Wind Direction</b>	NE
<b>Have the weather conditions changed since start of patrol?</b>	No
<b>Are you experiencing any odors</b>	No
Stop #2: Intersection of Chiquito Canyon Road and Lincoln Avenue	
<b>Use map locator to enter lat/long for this observation point.</b>	28464 Chiquito Canyon Rd, Castaic, CA 91384, USA (34.438305899999996, -118.65799469999999)
<b>Record time at observation point</b>	16 Jun 2024 5:34 PM PDT
<b>Record Wind Speed (mph)</b>	7.8
<b>Record Wind Direction</b>	N
<b>Have the weather conditions changed since last recorded?</b>	No
<b>Are you experiencing any odors</b>	No
Stop #3: Intersection of Lincoln Avenue and Jackson Street	
<b>Use map locator to enter lat/long for this observation point.</b>	28543 Lincoln Ave, Castaic, CA 91384, USA (34.4395774, -118.6561263)
<b>Record time at observation point</b>	16 Jun 2024 5:35 PM PDT
<b>Record Wind Speed (mph)</b>	3.8
<b>Record Wind Direction</b>	NE
<b>Have the weather conditions changed since last recorded?</b>	No

<b>Are you experiencing any odors</b>	No
Stop #4: Intersection of Buchanan Way and Chiquito Canyon Road	
<b>Use map locator to enter lat/long for this observation point.</b>	Chiquito Canyon Rd & Taylor St, Val Verde, CA 91384, USA (34.443413, -118.65728299999999)
<b>Record time at observation point</b>	16 Jun 2024 5:37 PM PDT
<b>Record Wind Speed (mph)</b>	1.3
<b>Record Wind Direction</b>	N
<b>Have the weather conditions changed since last recorded?</b>	No
<b>Are you experiencing any odors</b>	No
Stop #5: Intersection of Lincoln Avenue and Harding Avenue	
<b>Use map locator to enter lat/long for this observation point.</b>	11629 Daleside Ave, Hawthorne, CA 90250, USA (34.443070999999996, -118.655496)
<b>Record time at observation point</b>	16 Jun 2024 5:36 PM PDT
<b>Record Wind Speed (mph)</b>	1.6
<b>Record Wind Direction</b>	S
<b>Have the weather conditions changed since last recorded?</b>	No
<b>Are you experiencing any odors</b>	No
Stop #6: Intersection of Chiquito Canyon Road and San Martinez Road	
<b>Use map locator to enter lat/long for this observation point.</b>	(34.4449551, -118.6577031)
<b>Record time at observation point</b>	16 Jun 2024 5:38 PM PDT
<b>Record Wind Speed (mph)</b>	2.5
<b>Record Wind Direction</b>	N
<b>Have the weather conditions changed since last recorded?</b>	No

<b>Are you experiencing any odors</b>	No
Stop #7: Intersection of San Martinez Road and Morningside Drive	
<b>Use map locator to enter lat/long for this observation point.</b>	(34.4465187, -118.6611806)
<b>Record time at observation point</b>	16 Jun 2024 5:39 PM PDT
<b>Record Wind Speed (mph)</b>	4.2
<b>Record Wind Direction</b>	S
<b>Have the weather conditions changed since last recorded?</b>	No
<b>Are you experiencing any odors</b>	No
Stop #8: Intersection of Lexington Drive and Morningside Drive	
<b>Use map locator to enter lat/long for this observation point.</b>	(34.4483463, -118.6606613)
<b>Record time at observation point</b>	16 Jun 2024 5:40 PM PDT
<b>Record Wind Speed (mph)</b>	.9
<b>Record Wind Direction</b>	N
<b>Have the weather conditions changed since last recorded?</b>	No
<b>Are you experiencing any odors</b>	No
Stop #9: Intersection of Val Verde Road and Trellis Road	
<b>Use map locator to enter lat/long for this observation point.</b>	(34.4480236, -118.6628772)
<b>Record time at observation point</b>	16 Jun 2024 5:41 PM PDT
<b>Record Wind Speed (mph)</b>	3.1
<b>Record Wind Direction</b>	N
<b>Have the weather conditions changed since last recorded?</b>	No
<b>Are you experiencing any odors</b>	No
Stop #10: Intersection of San Martinez Road and Euclid Ave.	
<b>Use map locator to enter lat/long for this observation point.</b>	(34.4477253, -118.665768)

Record time at observation point

16 Jun 2024 5:42 PM PDT

Record Wind Speed (mph)

4

Record Wind Direction

E

Have the weather conditions changed since last recorded?

No

Are you experiencing any odors

No

Stop #11: Intersection of San Martinez Road and Keningston Road

Use map locator to enter lat/long for this observation point.

(34.44842828552423, -118.6709452047944)

Record time at observation point

16 Jun 2024 5:43 PM PDT

Record Wind Speed (mph)

2.5

Record Wind Direction

E

Have the weather conditions changed since last recorded?

No

Are you experiencing any odors

No

Stop #12: Intersection of Hunstock Street and Windsor Road

Use map locator to enter lat/long for this observation point.

(34.4459337, -118.6495287)

Record time at observation point

16 Jun 2024 5:47 PM PDT

Record Wind Speed (mph)

1.3

Record Wind Direction

SW

Have the weather conditions changed since last recorded?

No

Are you experiencing any odors

No

Stop #13: Intersection of Del Valle Road and Silver Street

Use map locator to enter lat/long for this observation point.

(34.4486601, -118.6552245)

Record time at observation point

16 Jun 2024 5:49 PM PDT

Record Wind Speed

5.1

Record Wind Direction

NE

<b>Have the weather conditions changed since last recorded?</b>	No
<b>Are you experiencing any odors</b>	No
Stop #14: Intersection of Del Valle Road and Hasley Canyon Road	
<b>Use map locator to enter lat/long for this observation point.</b>	Del Valle Rd & Hasley Canyon Rd, Hasley Canyon, CA 91384, USA (34.456818999999996, -118.64180300000001)
<b>Record time at observation point</b>	16 Jun 2024 5:51 PM PDT
<b>Record Wind Speed (mph)</b>	3.6
<b>Record Wind Direction</b>	NE
<b>Have the weather conditions changed since last recorded?</b>	No
<b>Are you experiencing any odors</b>	No
Stop #15: Intersection of Hasley Canyon Road and Gibraltar Lane	
<b>Use map locator to enter lat/long for this observation point.</b>	28579 Gibraltar Ln, Castaic, CA 91384, USA (34.4551702, -118.63360240000002)
<b>Record time at observation point</b>	16 Jun 2024 5:52 PM PDT
<b>Record Wind Speed (mph)</b>	7.1
<b>Record Wind Direction</b>	NE
<b>Have the weather conditions changed since last recorded?</b>	No
<b>Are you experiencing any odors</b>	No
Stop #16: Intersection of Gibraltar Lane and Alton Way	
<b>Use map locator to enter lat/long for this observation point.</b>	28340 Alton Way, Castaic, CA 91384, USA (34.4547069, -118.630257)
<b>Record time at observation point</b>	16 Jun 2024 5:53 PM PDT
<b>Record Wind Speed (mph)</b>	8
<b>Record Wind Direction</b>	E



<b>Have the weather conditions changed since last recorded?</b>	No
<b>Are you experiencing any odors</b>	No
Stop #17: Intersection of Castlebury Place and Picadilly Place	
<b>Use map locator to enter lat/long for this observation point.</b>	661 Your Home Away!, Castaic, CA 91384, USA (34.4536497, -118.62767199999998)
<b>Record time at observation point</b>	16 Jun 2024 5:55 PM PDT
<b>Record Wind Speed (mph)</b>	1.8
<b>Record Wind Direction</b>	N
<b>Have the weather conditions changed since last recorded?</b>	No
<b>Are you experiencing any odors</b>	No
Stop #18: Intersection of Gibraltar Lane and Springvale Lane	
<b>Use map locator to enter lat/long for this observation point.</b>	28257 Springvale Ln, Castaic, CA 91384, USA (34.4558953, -118.62825909999998)
<b>Record time at observation point</b>	16 Jun 2024 5:56 PM PDT
<b>Record Wind Speed (mph)</b>	4
<b>Record Wind Direction</b>	NE
<b>Have the weather conditions changed since last recorded?</b>	No
<b>Are you experiencing any odors</b>	No
Stop #19: Intersection of Gibraltar Lane and Cambridge Avenue	
<b>Use map locator to enter lat/long for this observation point.</b>	28003 Gibraltar Ln, Castaic, CA 91384, USA (34.4583437, -118.62700379999998)
<b>Record time at observation point</b>	16 Jun 2024 5:57 PM PDT
<b>Record Wind Speed (mph)</b>	2.2
<b>Record Wind Direction</b>	E

<b>Have the weather conditions changed since last recorded?</b>	No
<b>Are you experiencing any odors</b>	No
Stop #20: Intersection of Cambridge Avenue and Hasley Canyon Road	
<b>Use map locator to enter lat/long for this observation point.</b>	29615 Cambridge Ave, Castaic, CA 91384, USA (34.4551685, -118.62196540000001)
<b>Record time at observation point</b>	16 Jun 2024 5:58 PM PDT
<b>Record Wind Speed (mph)</b>	7.1
<b>Record Wind Direction</b>	SE
<b>Have the weather conditions changed since last recorded?</b>	No
<b>Are you experiencing any odors</b>	No
Stop #21: Intersection of The Old Road and Hillcrest Parkway	
<b>Use map locator to enter lat/long for this observation point.</b>	The Old Rd & Hillcrest Pky, Castaic, CA 91384, USA (34.470684, -118.61676600000001)
<b>Record time at observation point</b>	16 Jun 2024 6:05 PM PDT
<b>Record Wind Speed (mph)</b>	2.3
<b>Record Wind Direction</b>	E
<b>Have the weather conditions changed since last recorded?</b>	No
<b>Are you experiencing any odors</b>	No
Stop #22: Intersection of Hillcrest Parkway and Park Vista Drive at Castaic Elementary School	
<b>Use map locator to enter lat/long for this observation point.</b>	28332 Foothill Rd, Castaic, CA 91384, USA (34.471634099999996, -118.62992239999998)
<b>Record time at observation point</b>	16 Jun 2024 6:08 PM PDT
<b>Record Wind Speed (mph)</b>	.9

<b>Record Wind Direction</b>	NE
<b>Have the weather conditions changed since last recorded?</b>	No
<b>Are you experiencing any odors</b>	No
Stop #23: Intersection of Creekbed Road and Firebrand Drive	
<b>Use map locator to enter lat/long for this observation point.</b>	(34.4577816, -118.6197196)
<b>Record time at observation point</b>	16 Jun 2024 5:59 PM PDT
<b>Record Wind Speed (mph)</b>	2.5
<b>Record Wind Direction</b>	S
<b>Have the weather conditions changed since last recorded?</b>	No
<b>Are you experiencing any odors</b>	No
Stop #24: Intersection of The Old Road and Live Oak Road	
<b>Use map locator to enter lat/long for this observation point.</b>	(34.4531239, -118.6168021)
<b>Record time at observation point</b>	16 Jun 2024 6:23 PM PDT
<b>Record Wind Speed (mph)</b>	4.5
<b>Record Wind Direction</b>	E
<b>Have the weather conditions changed since last recorded?</b>	No
<b>Are you experiencing any odors</b>	No
Stop #25: Intersection of Live Oak Road and Hidden Trail Road	
<b>Use map locator to enter lat/long for this observation point.</b>	27662 Buckskin Dr, Castaic, CA 91384, USA (34.4501784, -118.6179979)
<b>Record time at observation point</b>	16 Jun 2024 6:23 PM PDT
<b>Record Wind Speed (mph)</b>	.7
<b>Record Wind Direction</b>	SW
<b>Have the weather conditions changed since last recorded?</b>	No
<b>Are you experiencing any odors</b>	No

Stop #26: Intersection of Live Oak Elementary School at Saddleridge Way

Use map locator to enter lat/long for this observation point.

27720 Saddleridge Way, Castaic,  
CA 91384, USA  
(34.4498617, -118.6194399)

Record time at observation point

16 Jun 2024 6:24 PM PDT

Record Wind Speed (mph)

3.1

Record Wind Direction

NE

Have the weather conditions changed since last recorded?

No

Are you experiencing any odors

No

Stop #27: Intersection of Rangewood Road and Buckskin Drive

Use map locator to enter lat/long for this observation point.

29165 Saddleridge Way, Castaic,  
CA 91384, USA  
(34.4491454,  
-118.62033539999999)

Record time at observation point

16 Jun 2024 6:25 PM PDT

Record Wind Speed (mph)

1.8

Record Wind Direction

N

Have the weather conditions changed since last recorded?

No

Are you experiencing any odors

No

Stop #28: Intersection of Quincy Street and Cambridge Avenue

Use map locator to enter lat/long for this observation point.

(34.4528132, -118.6197575)

Record time at observation point

16 Jun 2024 6:27 PM PDT

Record Wind Speed (mph)

2.4

Record Wind Direction

E

Have the weather conditions changed since last recorded?

No

Are you experiencing any odors

No

Stop #29: Intersection of Hasley Canyon Road and Commerce Center Drive (Santa Clarita Valley International School &

Playmakers Preschool)

**Use map locator to enter lat/long for this observation point.**

27103 Hasley Canyon Rd, Castaic,  
CA 91384, USA  
(34.4511196, -118.6256136)

**Record time at observation point**

16 Jun 2024 6:29 PM PDT

**Record Wind Speed (mph)**

3.1

**Record Wind Direction**

NE

**Have the weather conditions changed since last recorded?**

No

**Are you experiencing any odors**

No

Stop #30: Intersection of Commerce Center Drive and  
Witherspoon Parkway

1 flagged

**Use map locator to enter lat/long for this observation point.**

Commerce Center Dr &  
Witherspoon Pky, California  
91384, USA  
(34.445912, -118.626105)

**Record time at observation point**

16 Jun 2024 6:30 PM PDT

**Record Wind Speed (mph)**

5.4

**Record Wind Direction**

N

**Have the weather conditions changed since last recorded?**

No

**Are you experiencing any odors**

Yes

**Description of Odor**

Landfill Gas

**Intensity of Odor**

2 - Light odor detected

**Are any corrective actions needed?**

No

Stop #31: Intersection of Franklin Parkway and driveway  
leading to the United States Postal Service

1 flagged

**Use map locator to enter lat/long for this observation point.**

28000 Franklin Pkwy, Valencia, CA  
91355, USA  
(34.4341423, -118.6284616)

**Record time at observation point**

16 Jun 2024 6:32 PM PDT

**Record Wind Speed (mph)**

2

<b>Record Wind Direction</b>	S
<b>Have the weather conditions changed since last recorded?</b>	No
<b>Are you experiencing any odors</b>	Yes
<b>Description of Odor</b>	Landfill Gas
<b>Intensity of Odor</b>	2 - Light odor detected
<b>Are any corrective actions needed?</b>	No
Stop #32: Intersection of Henry Mayo Drive and Cambridge View Drive, leading into the Valencia Travel Village RV Resort	
<b>Use map locator to enter lat/long for this observation point.</b>	27960 Henry Mayo Dr, Castaic, CA 91384, USA (34.429600199999996, -118.6252076)
<b>Record time at observation point</b>	16 Jun 2024 6:34 PM PDT
<b>Record Wind Speed (mph)</b>	1.3
<b>Record Wind Direction</b>	E
<b>Have the weather conditions changed since last recorded?</b>	No
<b>Are you experiencing any odors</b>	No
Odor Compliance with Stipulated Order for Abatement	
<b>At 3 or more stops have you recorded any Landfill Odor Intensity of 3 (3 - Moderate Odor) or higher?</b>	No

**Recorder Signature**



isaac dominguez  
16 Jun 2024 6:34 PM PDT

---

**Upon completion of this patrol, please check the box to trigger necessary notifications.**

# 4050 - Chiquita Odor Patrol Template

Complete

<b>Score</b>	3 / 3 (100%)	<b>Flagged items</b>	6	<b>Actions</b>	0
<b>Conducted on</b>	17 Jun 2024 8:20 PM PDT				
<b>Prepared by</b>	Chiquita Landfill				
<b>If the name of the person conducting the Patrol does not appear above, please enter it here:</b>	Antonio Ambriz				
<b>What type of patrol is this?</b>	Regular Patrol				
<b>Weather Conditions at the time of patrol.</b>	Wind				
<b>Estimated speed (mph)</b>	10mph				
<b>Wind Direction</b>	NE				
<b>Temperature at time of Patrol</b>	70°F Should be between -50°F to 125°F				
<b>I acknowledge that I have not visited the working face or other on-site areas where exposed trash or landfill odors such as, but not limited to landfill gas odors, refuse or refuse contaminated material odors, or landfill liquids/landfill leachate odors exist within four hours prior to conducting this odor surveillance.</b>	<input checked="" type="checkbox"/>				
<b>I acknowledge that I will assess each Patrol Stop while standing outside of the vehicle.</b>	<input checked="" type="checkbox"/>				



**Flagged items**

6 flagged

Odor Patrol Stops / Stop #3: Intersection of Lincoln Avenue and Jackson Street

**Are you experiencing any odors**

Yes

Grass

Odor Patrol Stops / Stop #25: Intersection of Live Oak Road and Hidden Trail Road

**Are you experiencing any odors**

Yes

Odor Patrol Stops / Stop #25: Intersection of Live Oak Road and Hidden Trail Road

**Intensity of Odor**

4 -Strong Odor

Odor Patrol Stops / Stop #30: Intersection of Commerce Center Drive and Witherspoon Parkway

**Are you experiencing any odors**

Yes

Odor Patrol Stops / Stop #32: Intersection of Henry Mayo Drive and Cambridge View Drive, leading into the Valencia Travel Village RV Resort

**Are you experiencing any odors**

Yes

Odor Patrol Stops / Odor Compliance with Stipulated Order for Abatement

**At 3 or more stops have you recorded any Landfill Odor Intensity of 3 (3 - Moderate Odor) or higher?**

Yes

**Odor Patrol Stops**

6 flagged

Stop #1: Chiquito Canyon Road and Driveway leading to the LA County Fire's Del Valle Regional Training Center

**Use map locator to enter lat/long for this observation point.**28101 Chiquito Canyon Rd,  
Castaic, CA 91384, USA  
(34.4317609, -118.6589423)**Record time at observation point**

17 Jun 2024 8:47 PM PDT

**Record Wind Speed (mph)**

7

**Record Wind Direction**

NE

**Have the weather conditions changed since start of patrol?**

No

**Are you experiencing any odors**

No



Photo 1

Stop #2: Intersection of Chiquito Canyon Road and Lincoln Avenue

**Use map locator to enter lat/long for this observation point.**28101 Chiquito Canyon Rd,  
Castaic, CA 91384, USA  
(34.4273349,  
-118.66277140000001)

Photo 2

**Record time at observation point**

17 Jun 2024 8:34 PM PDT

**Record Wind Speed (mph)**

7

**Record Wind Direction**

NE

**Have the weather conditions changed since last recorded?**

No

**Are you experiencing any odors**

No

Stop #3: Intersection of Lincoln Avenue and Jackson Street

1 flagged

Use map locator to enter lat/long for this observation point.

28611 Lincoln Ave, Val Verde, CA  
91384, USA  
(34.4398361, -118.656019)

Record time at observation point

17 Jun 2024 9:08 PM PDT

Record Wind Speed (mph)

11




Photo 3

Record Wind Direction

W

Have the weather conditions changed since last recorded?

No

Are you experiencing any odors

Yes

Grass

Description of Odor

Landfill Gas

Intensity of Odor

2 - Light odor detected

Are any corrective actions needed?

No

Stop #4: Intersection of Buchanan Way and Chiquito Canyon Road

Use map locator to enter lat/long for this observation point.

28703 Chiquito Canyon Rd,  
Castaic, CA 91384, USA  
(34.441859799999996,  
-118.6573111)

Record time at observation point

17 Jun 2024 9:16 PM PDT

Record Wind Speed (mph)

7

Record Wind Direction

NE

Have the weather conditions changed since last recorded?

No

Are you experiencing any odors

No



Photo 4

Stop #5: Intersection of Lincoln Avenue and Harding Avenue

Use map locator to enter lat/long for this observation point.

(34.4397139, -118.6558182)

Record time at observation point

17 Jun 2024 9:22 PM PDT

Record Wind Speed (mph)

8

Record Wind Direction

NW

Have the weather conditions changed since last recorded?

No

Are you experiencing any odors

No



Photo 5



Photo 6

Stop #6: Intersection of Chiquito Canyon Road and San Martinez Road

Use map locator to enter lat/long for this observation point.

San Martinez Rd & Chiquito  
Canyon Rd, Val Verde, CA 91384,  
USA  
(34.445074, -118.657935)

Record time at observation point

17 Jun 2024 9:25 PM PDT

Record Wind Speed (mph)

8

Record Wind Direction

SW

Have the weather conditions changed since last recorded?

Yes

What conditions have changed?

Wind Speed

Updated Wind Speed at this location (mph)

9

Are you experiencing any odors

No




Photo 7

Stop #7: Intersection of San Martinez Road and Morningside Drive

Use map locator to enter lat/long for this observation point.

30154 San Martinez Rd, Castaic,  
CA 91384, USA  
(34.4462526, -118.6619138)

Record time at observation point

17 Jun 2024 9:29 PM PDT

Record Wind Speed (mph)

9

Record Wind Direction

SW

Have the weather conditions changed since last recorded?

No

Are you experiencing any odors

No



Photo 8

Stop #8: Intersection of Lexington Drive and Morningside Drive

Use map locator to enter lat/long for this observation point.

San Martinez Grande Canyon Rd,  
Castaic, CA 91384, USA  
(34.42859508015475,  
-118.67824014276266)

Record time at observation point

17 Jun 2024 9:50 PM PDT

Record Wind Speed (mph)

5

Record Wind Direction

W

Have the weather conditions changed since last recorded?

No

Are you experiencing any odors

No




Photo 9

Stop #9: Intersection of Val Verde Road and Trellis Road

Use map locator to enter lat/long for this observation point.

30227 Trellis Rd, Castaic, CA  
91384, USA  
(34.448391799999996,  
-118.66299610000002)

Record time at observation point

17 Jun 2024 9:54 PM PDT

**Record Wind Speed (mph)** 5

**Record Wind Direction** W

**Have the weather conditions changed since last recorded?** No

**Are you experiencing any odors** No



Photo 10

Stop #10: Intersection of San Martinez Road and Euclid Ave.

**Use map locator to enter lat/long for this observation point.** (34.4477882, -118.6659484)

**Record time at observation point** 17 Jun 2024 9:37 PM PDT

**Record Wind Speed (mph)** 9

**Record Wind Direction** SW

**Have the weather conditions changed since last recorded?** No

**Are you experiencing any odors** No



Photo 11

Stop #11: Intersection of San Martinez Road and Keningston Road

**Use map locator to enter lat/long for this observation point.** 30646 San Martinez Rd, Castaic, CA 91384, USA (34.448223299999995, -118.67069649999999)

**Record time at observation point** 17 Jun 2024 9:42 PM PDT

**Record Wind Speed (mph)** 6

**Record Wind Direction** W

**Have the weather conditions changed since last recorded?** No

**Are you experiencing any odors**

No

Stop #12: Intersection of Hunstock Street and Windsor Road

**Use map locator to enter lat/long for this observation point.**

29725 Hunstock St, Castaic, CA  
91384, USA  
(34.446910300000006,  
-118.65419539999999)

**Record time at observation point**

17 Jun 2024 10:05 PM PDT

**Record Wind Speed (mph)**

8

**Record Wind Direction**

NW

**Have the weather conditions changed since last recorded?**

No

**Are you experiencing any odors**

No

Stop #13: Intersection of Del Valle Road and Silver Street

**Use map locator to enter lat/long for this observation point.**

Del Valle Rd & Silver St, California  
91355, USA  
(34.448595, -118.65524)

**Record time at observation point**

17 Jun 2024 10:07 PM PDT

**Record Wind Speed**

10

**Record Wind Direction**

W

**Have the weather conditions changed since last recorded?**

No

**Are you experiencing any odors**

No

Stop #14: Intersection of Del Valle Road and Hasley Canyon Road

**Use map locator to enter lat/long for this observation point.**

Del Valle Rd & Hasley Canyon Rd,  
California 91355, USA  
(34.456905,  
-118.64146400000001)

**Record time at observation point**

17 Jun 2024 10:12 PM PDT

**Record Wind Speed (mph)**

5

**Record Wind Direction**

W

**Have the weather conditions changed since last recorded?**

No

Are you experiencing any odors

No



Photo 12

Stop #15: Intersection of Hasley Canyon Road and Gibraltar Lane

28579 Gibraltar Ln, Castaic, CA  
91384, USA  
(34.4551702,  
-118.63360240000002)

Use map locator to enter lat/long for this observation point.

Record time at observation point

17 Jun 2024 10:19 PM PDT

Record Wind Speed (mph)

5

Record Wind Direction

NW

Have the weather conditions changed since last recorded?

Yes

What conditions have changed?

Wind Direction

Updated wind direction at this location. Wind coming out of:

W

Are you experiencing any odors

No




Photo 13

Stop #16: Intersection of Gibraltar Lane and Alton Way

28341 Alton Way, Castaic, CA  
91384, USA  
(34.454855099999996,  
-118.6297051)

Use map locator to enter lat/long for this observation point.

Record time at observation point

17 Jun 2024 10:23 PM PDT

Record Wind Speed (mph)

5

Record Wind Direction

E

Have the weather conditions changed since last recorded?

No



Are you experiencing any odors

No

Stop #17: Intersection of Castlebury Place and Picadilly Place

661 Your Home Away!, Castaic, CA  
91384, USA  
(34.4536497,  
-118.62767199999998)

Use map locator to enter lat/long for this observation point.

Record time at observation point

17 Jun 2024 10:27 PM PDT

Record Wind Speed (mph)

5




Photo 14

Record Wind Direction

W

Have the weather conditions changed since last recorded?

No

Are you experiencing any odors

No

Stop #18: Intersection of Gibraltar Lane and Springvale Lane

28256 Springvale Ln, Castaic, CA  
91384, USA  
(34.455531199999996,  
-118.62853489999999)

Use map locator to enter lat/long for this observation point.

Record time at observation point

17 Jun 2024 10:35 PM PDT

Record Wind Speed (mph)

5

Record Wind Direction

W

Have the weather conditions changed since last recorded?

No

Are you experiencing any odors

No

Stop #19: Intersection of Gibraltar Lane and Cambridge Avenue

29823 Cambridge Ave, Castaic, CA  
91384, USA  
(34.457909799999996,  
-118.62704210000001)

Use map locator to enter lat/long for this observation point.

Record time at observation point

17 Jun 2024 10:40 PM PDT

**Record Wind Speed (mph)** 5

**Record Wind Direction** W

**Have the weather conditions changed since last recorded?** No

**Are you experiencing any odors** No

Stop #20: Intersection of Cambridge Avenue and Hasley Canyon Road

**Use map locator to enter lat/long for this observation point.** 29702 Creekbed Rd, Castaic, CA 91384, USA (34.4553128, -118.62141460000001)

**Record time at observation point** 17 Jun 2024 10:42 PM PDT

**Record Wind Speed (mph)** 5

**Record Wind Direction** W

**Have the weather conditions changed since last recorded?** No

**Are you experiencing any odors** No

Stop #21: Intersection of The Old Road and Hillcrest Parkway

**Use map locator to enter lat/long for this observation point.** 27628 Iris Pl, Castaic, CA 91384, USA (34.4707575, -118.61795479999998)

**Record time at observation point** 17 Jun 2024 10:46 PM PDT

**Record Wind Speed (mph)** 5

**Record Wind Direction** W

**Have the weather conditions changed since last recorded?** No

**Are you experiencing any odors** No

Stop #22: Intersection of Hillcrest Parkway and Park Vista Drive at Castaic Elementary School

**Use map locator to enter lat/long for this observation point.** 28402 Monterey Ct, Castaic, CA 91384, USA (34.4726949, -118.6301587)




Photo 15

**Record time at observation point** 17 Jun 2024 10:50 PM PDT

**Record Wind Speed (mph)** 5

**Record Wind Direction** W

**Have the weather conditions changed since last recorded?** No

**Are you experiencing any odors** No

Stop #23: Intersection of Creekbed Road and Firebrand Drive

**Use map locator to enter lat/long for this observation point.**

29796 Creekbed Rd, Castaic, CA  
91384, USA  
(34.4575992,  
-118.61958519999999)

**Record time at observation point** 17 Jun 2024 10:59 PM PDT

**Record Wind Speed (mph)** 5

**Record Wind Direction** NW

**Have the weather conditions changed since last recorded?** No

**Are you experiencing any odors** No




Photo 16

Stop #24: Intersection of The Old Road and Live Oak Road

**Use map locator to enter lat/long for this observation point.**

27305 Live Oak Rd, Castaic, CA  
91384, USA  
(34.453432,  
-118.61653299999998)

**Record time at observation point** 17 Jun 2024 11:02 PM PDT

**Record Wind Speed (mph)** 5

Record Wind Direction	NW
Have the weather conditions changed since last recorded?	No
Are you experiencing any odors	No
Stop #25: Intersection of Live Oak Road and Hidden Trail Road	2 flagged

Use map locator to enter lat/long for this observation point. 27704 Buckskin Dr, Castaic, CA 91384, USA (34.4498606, -118.6182516)

Record time at observation point	17 Jun 2024 11:05 PM PDT
Record Wind Speed (mph)	5
Record Wind Direction	NW
Have the weather conditions changed since last recorded?	No
Are you experiencing any odors	Yes
Description of Odor	Other
Describe "Other" Odor	Asphalt
Intensity of Odor	4 -Strong Odor
Are any corrective actions needed?	No

Stop #26: Intersection of Live Oak Elementary School at Saddleridge Way

Use map locator to enter lat/long for this observation point. 29227 Saddleridge Way, Castaic, CA 91384, USA (34.449889899999995, -118.62027540000001)

Record time at observation point	17 Jun 2024 11:09 PM PDT
Record Wind Speed (mph)	5
Record Wind Direction	NW
Have the weather conditions changed since last recorded?	No
Are you experiencing any odors	No



Photo 17

Stop #27: Intersection of Rangewood Road and Buckskin Drive

Use map locator to enter lat/long for this observation point.

29165 Saddleridge Way, Castaic,  
CA 91384, USA  
(34.4491454,  
-118.62033539999999)

Record time at observation point

17 Jun 2024 11:10 PM PDT

Record Wind Speed (mph)

5

Record Wind Direction

NE

Have the weather conditions changed since last recorded?

No

Are you experiencing any odors

No




Photo 18

Stop #28: Intersection of Quincy Street and Cambridge Avenue

Use map locator to enter lat/long for this observation point.

27727 Quincy St, Castaic, CA  
91384, USA  
(34.4531415,  
-118.61959999999999)

Record time at observation point

17 Jun 2024 11:13 PM PDT

Record Wind Speed (mph)

5

Record Wind Direction

NE

Have the weather conditions changed since last recorded?

No

Are you experiencing any odors

No



Photo 19

Stop #29: Intersection of Hasley Canyon Road and Commerce Center Drive (Santa Clarita Valley International School & Playmakers Preschool)

Use map locator to enter lat/long for this observation point.

28050 Hasley Canyon Rd, Castaic,  
CA 91384, USA  
(34.4509472, -118.6247111)

Record time at observation point

17 Jun 2024 11:17 PM PDT

Record Wind Speed (mph)

5

Record Wind Direction

NE

Have the weather conditions changed since last recorded?

No

Are you experiencing any odors

No

Stop #30: Intersection of Commerce Center Drive and Witherspoon Parkway

1 flagged

Use map locator to enter lat/long for this observation point.

Commerce Center Dr &  
Witherspoon Pky, California  
91355, USA  
(34.445074999999996,  
-118.62639800000001)

Record time at observation point

17 Jun 2024 11:20 PM PDT

Record Wind Speed (mph)

5

Record Wind Direction

NW

Have the weather conditions changed since last recorded?

No

Are you experiencing any odors

Yes

Description of Odor

Landfill Gas

Intensity of Odor

1 - Very light odor detected

Are any corrective actions needed?

No




Photo 20

Stop #31: Intersection of Franklin Parkway and driveway leading to the United States Postal Service

28205 Franklin Pkwy, Valencia, CA 91355, USA  
(34.432408099999996, -118.62892330000001)

Use map locator to enter lat/long for this observation point.

Record time at observation point

17 Jun 2024 11:26 PM PDT

Record Wind Speed (mph)

4

Record Wind Direction

NE

Have the weather conditions changed since last recorded?

No

Are you experiencing any odors

No



Photo 21

Stop #32: Intersection of Henry Mayo Drive and Cambridge View Drive, leading into the Valencia Travel Village RV Resort

1 flagged

27993 Henry Mayo Dr, Castaic, CA 91384, USA  
(34.429465199999996, -118.62581440000001)

Use map locator to enter lat/long for this observation point.

Record time at observation point

17 Jun 2024 11:33 PM PDT

Record Wind Speed (mph)

4

Record Wind Direction

NE

Have the weather conditions changed since last recorded?

Yes

What conditions have changed?

Wind Speed

Updated Wind Speed at this location (mph)

4

<b>Are you experiencing any odors</b>	Yes
<b>Description of Odor</b>	Other
<b>Describe "Other" Odor</b>	Gasoline
<b>Intensity of Odor</b>	1 - Very light odor detected
<b>Are any corrective actions needed?</b>	
Odor Compliance with Stipulated Order for Abatement	1 flagged
<b>At 3 or more stops have you recorded any Landfill Odor Intensity of 3 (3 - Moderate Odor) or higher?</b>	Yes

By selecting Yes to the above question, the landfill operating staff will automatically be notified immediately via email of this response. Upon receiving such notification, Chiquita shall review and modify as appropriate fan placement, and conduct a visual inspection of the Reaction Area to assess, and address as needed, any cracks in the surface of the area.



**Recorder Signature**



Antonio Ambriz  
17 Jun 2024 11:41 PM PDT

---

**Upon completion of this patrol, please check the box to trigger necessary notifications.**

## Media summary



Photo 1



Photo 2



Photo 3



Photo 4

LAT:34.443132 LON:-118.655361



Photo 5

LAT:34.443132 LON:-118.655361




Photo 6

LAT:34.445042 LON:-118.657907




Photo 7

LAT:34.446472 LON:-118.661647




Photo 8



Photo 9



Photo 10



Photo 11



Photo 12



Photo 13



Photo 14



Photo 15



Photo 16





Photo 17



Photo 18



Photo 19



Photo 20

LAT:34.432457 LON:-118.628759



Photo 21

# 4050 - Chiquita Odor Patrol Template

Complete

Score	3 / 3 (100%)	Flagged items	18	Actions	0
-------	--------------	---------------	----	---------	---

Conducted on

17 Jun 2024 7:51 AM PDT

Prepared by

Julian Jenkins

If the name of the person conducting the Patrol does not appear above, please enter it here:

What type of patrol is this?

Regular Patrol

Weather Conditions at the time of patrol.

Sunny

Wind

Estimated speed (mph)

5.4

Wind Direction

S

Temperature at time of Patrol

62°F  
Should be between -50°F to 125°F

I acknowledge that I have not visited the working face or other on-site areas where exposed trash or landfill odors such as, but not limited to landfill gas odors, refuse or refuse contaminated material odors, or landfill liquids/landfill leachate odors exist within four hours prior to conducting this odor surveillance.



I acknowledge that I will assess each Patrol Stop while standing outside of the vehicle.





**Flagged items**

18 flagged

Odor Patrol Stops / Stop #7: Intersection of San Martinez Road and Morningside Drive

**Are you experiencing any odors**

Yes

Odor Patrol Stops / Stop #8: Intersection of Lexington Drive and Morningside Drive

**Are you experiencing any odors**

Yes

Odor Patrol Stops / Stop #11: Intersection of San Martinez Road and Keningston Road

**Are you experiencing any odors**

Yes

Odor Patrol Stops / Stop #13: Intersection of Del Valle Road and Silver Street

**Are you experiencing any odors**

Yes

Odor Patrol Stops / Stop #14: Intersection of Del Valle Road and Hasley Canyon Road

**Are you experiencing any odors**

Yes

Odor Patrol Stops / Stop #15: Intersection of Hasley Canyon Road and Gibraltar Lane

**Are you experiencing any odors**

Yes

Odor Patrol Stops / Stop #16: Intersection of Gibraltar Lane and Alton Way

**Are you experiencing any odors**

Yes

Odor Patrol Stops / Stop #16: Intersection of Gibraltar Lane and Alton Way

**Intensity of Odor**

3 - Moderate Odor

Odor Patrol Stops / Stop #17: Intersection of Castlebury Place and Picadilly Place

**Are you experiencing any odors**

Yes

Odor Patrol Stops / Stop #17: Intersection of Castlebury Place and Picadilly Place

**Intensity of Odor**

3 - Moderate Odor

Odor Patrol Stops / Stop #18: Intersection of Gibraltar Lane and Springvale Lane

**Are you experiencing any odors**

Yes

Odor Patrol Stops / Stop #18: Intersection of Gibraltar Lane and Springvale Lane

**Intensity of Odor**

4 -Strong Odor

Odor Patrol Stops / Stop #19: Intersection of Gibraltar Lane and Cambridge Avenue

**Are you experiencing any odors**

Yes

Odor Patrol Stops / Stop #20: Intersection of Cambridge Avenue and Hasley Canyon Road

**Are you experiencing any odors**

Yes

Odor Patrol Stops / Stop #24: Intersection of The Old Road and Live Oak Road

**Are you experiencing any odors**

Yes

Odor Patrol Stops / Stop #24: Intersection of The Old Road and Live Oak Road

**Intensity of Odor**

3 - Moderate Odor

Odor Patrol Stops / Stop #25: Intersection of Live Oak Road and Hidden Trail Road

**Are you experiencing any odors**

Yes

Odor Patrol Stops / Odor Compliance with Stipulated Order for Abatement

**At 3 or more stops have you recorded any Landfill Odor Intensity of 3 (3 - Moderate Odor) or higher?**

Yes

**Odor Patrol Stops**

18 flagged

Stop #1: Chiquito Canyon Road and Driveway leading to the LA County Fire's Del Valle Regional Training Center

**Use map locator to enter lat/long for this observation point.**28101 Chiquito Canyon Rd,  
Castaic, CA 91384, USA  
(34.4317609, -118.6589423)**Record time at observation point**

17 Jun 2024 8:04 AM PDT

**Record Wind Speed (mph)**

4.2

**Record Wind Direction**

S

**Have the weather conditions changed since start of patrol?**

No

**Are you experiencing any odors**

No

Stop #2: Intersection of Chiquito Canyon Road and Lincoln Avenue

**Use map locator to enter lat/long for this observation point.**29828 Lincoln Ave, Castaic, CA  
91384, USA  
(34.4383626,  
-118.65757920000001)**Record time at observation point**

17 Jun 2024 8:06 AM PDT

**Record Wind Speed (mph)**

3.3

**Record Wind Direction**

S

**Have the weather conditions changed since last recorded?**

No

**Are you experiencing any odors**

No

Stop #3: Intersection of Lincoln Avenue and Jackson Street

**Use map locator to enter lat/long for this observation point.**28611 Lincoln Ave, Val Verde, CA  
91384, USA  
(34.4398361, -118.656019)**Record time at observation point**

17 Jun 2024 8:08 AM PDT

**Record Wind Speed (mph)**

0

**Have the weather conditions changed since last recorded?**

No

**Are you experiencing any odors**

No

Stop #4: Intersection of Buchanan Way and Chiquito Canyon Road

Use map locator to enter lat/long for this observation point.

28703 Chiquito Canyon Rd,  
Castaic, CA 91384, USA  
(34.441859799999996,  
-118.6573111)

Record time at observation point

17 Jun 2024 8:11 AM PDT

Record Wind Speed (mph)

3.6

Record Wind Direction

S

Have the weather conditions changed since last recorded?

No

Are you experiencing any odors

No

Stop #5: Intersection of Lincoln Avenue and Harding Avenue

Use map locator to enter lat/long for this observation point.

11629 Daleside Ave, Hawthorne,  
CA 90250, USA  
(34.443070999999996,  
-118.655496)

Record time at observation point

17 Jun 2024 8:13 AM PDT

Record Wind Speed (mph)

2.5

Record Wind Direction

S

Have the weather conditions changed since last recorded?

No

Are you experiencing any odors

No

Stop #6: Intersection of Chiquito Canyon Road and San Martinez Road

Use map locator to enter lat/long for this observation point.

30016 San Martinez Rd, Castaic,  
CA 91384, USA  
(34.445077999999995,  
-118.65843029999999)

Record time at observation point

17 Jun 2024 8:14 AM PDT

Record Wind Speed (mph)

6.5

Record Wind Direction

S

Have the weather conditions changed since last recorded?

No

<b>Are you experiencing any odors</b>	No
Stop #7: Intersection of San Martinez Road and Morningside Drive	1 flagged
<b>Use map locator to enter lat/long for this observation point.</b>	(34.446255, -118.6613218)
<b>Record time at observation point</b>	17 Jun 2024 8:16 AM PDT
<b>Record Wind Speed (mph)</b>	0.9
<b>Record Wind Direction</b>	S
<b>Have the weather conditions changed since last recorded?</b>	No
<b>Are you experiencing any odors</b>	Yes
<b>Description of Odor</b>	Other
<b>Describe "Other" Odor</b>	Burning brush
<b>Intensity of Odor</b>	1 - Very light odor detected
<b>Are any corrective actions needed?</b>	No
Stop #8: Intersection of Lexington Drive and Morningside Drive	1 flagged
<b>Use map locator to enter lat/long for this observation point.</b>	(34.4483467, -118.6605857)
<b>Record time at observation point</b>	17 Jun 2024 8:18 AM PDT
<b>Record Wind Speed (mph)</b>	2
<b>Record Wind Direction</b>	NW
<b>Have the weather conditions changed since last recorded?</b>	No
<b>Are you experiencing any odors</b>	Yes
<b>Description of Odor</b>	Other
<b>Describe "Other" Odor</b>	Musty odor
<b>Intensity of Odor</b>	1 - Very light odor detected
<b>Are any corrective actions needed?</b>	No
Stop #9: Intersection of Val Verde Road and Trellis Road	

Use map locator to enter lat/long for this observation point. (34.4481009, -118.662935)

Record time at observation point 17 Jun 2024 8:21 AM PDT

Record Wind Speed (mph) 2

Record Wind Direction NW

Have the weather conditions changed since last recorded? No

Are you experiencing any odors No

Stop #10: Intersection of San Martinez Road and Euclid Ave.

Use map locator to enter lat/long for this observation point. (34.4477776, -118.6659434)

Record time at observation point 17 Jun 2024 8:23 AM PDT

Record Wind Speed (mph) 5.6

Record Wind Direction NW

Have the weather conditions changed since last recorded? No

Are you experiencing any odors No

Stop #11: Intersection of San Martinez Road and Keningston Road 1 flagged

Use map locator to enter lat/long for this observation point. 1847 W 78th St, Los Angeles, CA 90047, USA (34.448285, -118.67143199999998)

Record time at observation point 17 Jun 2024 8:26 AM PDT

Record Wind Speed (mph) 4.9

Record Wind Direction NW

Have the weather conditions changed since last recorded? No

Are you experiencing any odors Yes

Description of Odor Other

Describe "Other" Odor Manure

Intensity of Odor 1 - Very light odor detected

<b>Are any corrective actions needed?</b>	No
Stop #12: Intersection of Hunstock Street and Windsor Road	
<b>Use map locator to enter lat/long for this observation point.</b>	(34.4459695, -118.6496912)
<b>Record time at observation point</b>	17 Jun 2024 8:32 AM PDT
<b>Record Wind Speed (mph)</b>	3.6
<b>Record Wind Direction</b>	W
<b>Have the weather conditions changed since last recorded?</b>	No
<b>Are you experiencing any odors</b>	No
Stop #13: Intersection of Del Valle Road and Silver Street	
	1 flagged
<b>Use map locator to enter lat/long for this observation point.</b>	(34.44867, -118.6551977)
<b>Record time at observation point</b>	17 Jun 2024 8:36 AM PDT
<b>Record Wind Speed</b>	3.1
<b>Record Wind Direction</b>	S
<b>Have the weather conditions changed since last recorded?</b>	No
<b>Are you experiencing any odors</b>	Yes
<b>Description of Odor</b>	Other
<b>Describe "Other" Odor</b>	Burning wax
<b>Intensity of Odor</b>	2 - Light odor detected
<b>Are any corrective actions needed?</b>	No
Stop #14: Intersection of Del Valle Road and Hasley Canyon Road	
	1 flagged
<b>Use map locator to enter lat/long for this observation point.</b>	Del Valle Rd & Hasley Canyon Rd, Hasley Canyon, CA 91384, USA (34.456818999999996, -118.64180300000001)
<b>Record time at observation point</b>	17 Jun 2024 8:41 AM PDT
<b>Record Wind Speed (mph)</b>	3.1

Record Wind Direction	S
Have the weather conditions changed since last recorded?	No
Are you experiencing any odors	Yes
Description of Odor	Other
Describe "Other" Odor	Burning brush
Intensity of Odor	2 - Light odor detected
Are any corrective actions needed?	No
Stop #15: Intersection of Hasley Canyon Road and Gibraltar Lane	1 flagged
Use map locator to enter lat/long for this observation point.	28579 Gibraltar Ln, Castaic, CA 91384, USA (34.4551702, -118.63360240000002)
Record time at observation point	17 Jun 2024 8:43 AM PDT
Record Wind Speed (mph)	5.6
Record Wind Direction	SW
Have the weather conditions changed since last recorded?	No
Are you experiencing any odors	Yes
Description of Odor	Landfill Gas
Intensity of Odor	2 - Light odor detected
Are any corrective actions needed?	
Stop #16: Intersection of Gibraltar Lane and Alton Way	2 flagged
Use map locator to enter lat/long for this observation point.	28340 Alton Way, Castaic, CA 91384, USA (34.4547069, -118.630257)
Record time at observation point	17 Jun 2024 8:45 AM PDT
Record Wind Speed (mph)	3.1
Record Wind Direction	S



Have the weather conditions changed since last recorded?	No
Are you experiencing any odors	Yes
Description of Odor	Landfill Gas
Intensity of Odor	3 - Moderate Odor

**Are any corrective actions needed?**

Stop #17: Intersection of Castlebury Place and Picadilly Place	2 flagged
--	-----------

Use map locator to enter lat/long for this observation point. 29732 Castlebury Pl, Castaic, CA 91384, USA (34.4539136, -118.62732229999999)

Record time at observation point	17 Jun 2024 8:48 AM PDT
Record Wind Speed (mph)	4.5

Record Wind Direction	S
-----------------------	---

Have the weather conditions changed since last recorded?	No
Are you experiencing any odors	Yes
Description of Odor	Landfill Gas
Intensity of Odor	3 - Moderate Odor

**Are any corrective actions needed?**

Stop #18: Intersection of Gibraltar Lane and Springvale Lane	2 flagged
--	-----------

Use map locator to enter lat/long for this observation point. (34.4558904, -118.6284378)

Record time at observation point	17 Jun 2024 8:51 AM PDT
Record Wind Speed (mph)	4.5

Record Wind Direction	S
-----------------------	---

Have the weather conditions changed since last recorded?	No
Are you experiencing any odors	Yes
Description of Odor	Landfill Gas

**Intensity of Odor**

4 -Strong Odor

**Are any corrective actions needed?**

Stop #19: Intersection of Gibraltar Lane and Cambridge Avenue

1 flagged

**Use map locator to enter lat/long for this observation point.**

29823 Cambridge Ave, Castaic, CA  
91384, USA  
(34.457909799999996,  
-118.62704210000001)

**Record time at observation point**

17 Jun 2024 8:54 AM PDT

**Record Wind Speed (mph)**

3.8

**Record Wind Direction**

S

**Have the weather conditions changed since last recorded?**

No

**Are you experiencing any odors**

Yes

**Description of Odor**

Landfill Gas

**Intensity of Odor**

2 - Light odor detected

**Are any corrective actions needed?**

Stop #20: Intersection of Cambridge Avenue and Hasley Canyon Road

1 flagged

**Use map locator to enter lat/long for this observation point.**

9701 Creekbed Rd, Castaic, CA  
91384, USA  
(34.4555301, -118.6218167)

**Record time at observation point**

17 Jun 2024 8:57 AM PDT

**Record Wind Speed (mph)**

4.9

**Record Wind Direction**

S

**Have the weather conditions changed since last recorded?**

No

**Are you experiencing any odors**

Yes

**Description of Odor**

Landfill Gas

**Intensity of Odor**

2 - Light odor detected

**Are any corrective actions needed?**

Stop #21: Intersection of The Old Road and Hillcrest Parkway

Use map locator to enter lat/long for this observation point.

27602 Iris Pl, Castaic, CA 91384,  
USA  
(34.4706593,  
-118.61690949999998)

Record time at observation point

17 Jun 2024 9:36 AM PDT

Record Wind Speed (mph)

5.6

Record Wind Direction

SW

Have the weather conditions changed since last recorded?

No

Are you experiencing any odors

No

Stop #22: Intersection of Hillcrest Parkway and Park Vista Drive  
at Castaic Elementary School

Use map locator to enter lat/long for this observation point.

28332 Foothill Rd, Castaic, CA  
91384, USA  
(34.471634099999996,  
-118.62992239999998)

Record time at observation point

17 Jun 2024 9:07 AM PDT

Record Wind Speed (mph)

2

Record Wind Direction

S

Have the weather conditions changed since last recorded?

No

Are you experiencing any odors

No

Stop #23: Intersection of Creekbed Road and Firebrand Drive

Use map locator to enter lat/long for this observation point.

29796 Creekbed Rd, Castaic, CA  
91384, USA  
(34.4575992,  
-118.61958519999999)

Record time at observation point

17 Jun 2024 9:00 AM PDT

Record Wind Speed (mph)

3.6

Record Wind Direction

SE

Have the weather conditions changed since last recorded?

No

Are you experiencing any odors

No

Stop #24: Intersection of The Old Road and Live Oak Road 2 flagged

**Use map locator to enter lat/long for this observation point.** (34.453077, -118.6168478)

**Record time at observation point** 17 Jun 2024 9:42 AM PDT

**Record Wind Speed (mph)** 4.2

**Record Wind Direction** SW

**Have the weather conditions changed since last recorded?** No

**Are you experiencing any odors** Yes

**Description of Odor**

Landfill Gas

Other

**Describe "Other" Odor** Asphalt

**Intensity of Odor** 3 - Moderate Odor

**Are any corrective actions needed?**

Stop #25: Intersection of Live Oak Road and Hidden Trail Road 1 flagged

**Use map locator to enter lat/long for this observation point.** 27662 Buckskin Dr, Castaic, CA 91384, USA (34.4501784, -118.6179979)

**Record time at observation point** 17 Jun 2024 9:46 AM PDT

**Record Wind Speed (mph)** 4.7

**Record Wind Direction** SW

**Have the weather conditions changed since last recorded?** No

**Are you experiencing any odors** Yes

**Description of Odor** Landfill Gas

**Intensity of Odor** 1 - Very light odor detected

**Are any corrective actions needed?**

Stop #26: Intersection of Live Oak Elementary School at Saddleridge Way

Use map locator to enter lat/long for this observation point.

27728 Saddleridge Way, Castaic,  
CA 91384, USA  
(34.4497765, -118.6195845)

Record time at observation point

17 Jun 2024 9:48 AM PDT

Record Wind Speed (mph)

4.9

Record Wind Direction

SE

Have the weather conditions changed since last recorded?

No

Are you experiencing any odors

No

Stop #27: Intersection of Rangewood Road and Buckskin Drive

Use map locator to enter lat/long for this observation point.

29165 Saddleridge Way, Castaic,  
CA 91384, USA  
(34.4491454,  
-118.62033539999999)

Record time at observation point

17 Jun 2024 9:49 AM PDT

Record Wind Speed (mph)

5.1

Record Wind Direction

S

Have the weather conditions changed since last recorded?

No

Are you experiencing any odors

No

Stop #28: Intersection of Quincy Street and Cambridge Avenue

Use map locator to enter lat/long for this observation point.

27807 Quincy St, Castaic, CA  
91384, USA  
(34.4529502, -118.6201411)

Record time at observation point

17 Jun 2024 9:52 AM PDT

Record Wind Speed (mph)

7.1

Record Wind Direction

S

Have the weather conditions changed since last recorded?

No

Are you experiencing any odors

No

Stop #29: Intersection of Hasley Canyon Road and Commerce  
Center Drive (Santa Clarita Valley International School &  
Playmakers Preschool)

Use map locator to enter lat/long for this observation point.

28050 Hasley Canyon Rd, Castaic,  
CA 91384, USA  
(34.4512746,  
-118.62533339999999)

Record time at observation point

17 Jun 2024 10:02 AM PDT

Record Wind Speed (mph)

2.7

Record Wind Direction

S

Have the weather conditions changed since last recorded?

No

Are you experiencing any odors

No

Stop #30: Intersection of Commerce Center Drive and Witherspoon Parkway

Use map locator to enter lat/long for this observation point.

(34.4457347, -118.6267954)

Record time at observation point

17 Jun 2024 10:05 AM PDT

Record Wind Speed (mph)

5.1

Record Wind Direction

S

Have the weather conditions changed since last recorded?

No

Are you experiencing any odors

No

Stop #31: Intersection of Franklin Parkway and driveway leading to the United States Postal Service

Use map locator to enter lat/long for this observation point.

27998 Franklin Pkwy, Valencia, CA  
91355, USA  
(34.434030799999995,  
-118.62835969999999)

Record time at observation point

17 Jun 2024 10:09 AM PDT

Record Wind Speed (mph)

4.5

Record Wind Direction

W

Have the weather conditions changed since last recorded?

No

Are you experiencing any odors

No

Stop #32: Intersection of Henry Mayo Drive and Cambridge View Drive, leading into the Valencia Travel Village RV Resort

Use map locator to enter lat/long for this observation point.

27944 CA-126, Castaic, CA 91384,  
USA  
(34.429763699999995,  
-118.6249313)

Record time at observation point

17 Jun 2024 10:15 AM PDT

Record Wind Speed (mph)

7.8

Record Wind Direction

SW

Have the weather conditions changed since last recorded?

No

Are you experiencing any odors

No

Odor Compliance with Stipulated Order for Abatement

1 flagged

**At 3 or more stops have you recorded any Landfill Odor Intensity of 3 (3 - Moderate Odor) or higher?**

Yes

By selecting Yes to the above question, the landfill operating staff will automatically be notified immediately via email of this response. Upon receiving such notification, Chiquita shall review and modify as appropriate fan placement, and conduct a visual inspection of the Reaction Area to assess, and address as needed, any cracks in the surface of the area.

**Recorder Signature**



Julian Jenkins  
17 Jun 2024 10:16 AM PDT

---

**Upon completion of this patrol, please check the box to trigger necessary notifications.**



# 4050 - Chiquita Odor Patrol Template

Complete

<b>Score</b>	3 / 3 (100%)	<b>Flagged items</b>	20	<b>Actions</b>	0
--------------	--------------	----------------------	----	----------------	---

Conducted on

18 Jun 2024 8:03 PM PDT

Prepared by

Angel cisneros

If the name of the person conducting the Patrol does not appear above, please enter it here:

What type of patrol is this?

Regular Patrol

Weather Conditions at the time of patrol.

Sunny

Temperature at time of Patrol

77°F  
Should be between -50°F to 125°F

I acknowledge that I have not visited the working face or other on-site areas where exposed trash or landfill odors such as, but not limited to landfill gas odors, refuse or refuse contaminated material odors, or landfill liquids/landfill leachate odors exist within four hours prior to conducting this odor surveillance.



I acknowledge that I will assess each Patrol Stop while standing outside of the vehicle.



**Flagged items**

20 flagged

Odor Patrol Stops / Stop #15: Intersection of Hasley Canyon Road and Gibraltar Lane

**Are you experiencing any odors**

Yes

Odor Patrol Stops / Stop #16: Intersection of Gibraltar Lane and Alton Way

**Are you experiencing any odors**

Yes

Odor Patrol Stops / Stop #16: Intersection of Gibraltar Lane and Alton Way

**Intensity of Odor**

3 - Moderate Odor

Odor Patrol Stops / Stop #17: Intersection of Castlebury Place and Picadilly Place

**Are you experiencing any odors**

Yes

Odor Patrol Stops / Stop #17: Intersection of Castlebury Place and Picadilly Place

**Intensity of Odor**

3 - Moderate Odor

Odor Patrol Stops / Stop #18: Intersection of Gibraltar Lane and Springvale Lane

**Are you experiencing any odors**

Yes

Odor Patrol Stops / Stop #18: Intersection of Gibraltar Lane and Springvale Lane

**Intensity of Odor**

3 - Moderate Odor

Odor Patrol Stops / Stop #20: Intersection of Cambridge Avenue and Hasley Canyon Road

**Are you experiencing any odors**

Yes

Sweet smell

Odor Patrol Stops / Stop #21: Intersection of The Old Road and Hillcrest Parkway

**Are you experiencing any odors**

Yes

Fresh cut grass

Odor Patrol Stops / Stop #21: Intersection of The Old Road and Hillcrest Parkway

**Intensity of Odor**

3 - Moderate Odor

Odor Patrol Stops / Stop #22: Intersection of Hillcrest Parkway and Park Vista Drive at Castaic Elementary School

**Are you experiencing any odors**

Yes

Odor Patrol Stops / Stop #23: Intersection of Creekbed Road and Firebrand Drive

**Are you experiencing any odors**

Yes

Odor Patrol Stops / Stop #24: Intersection of The Old Road and Live Oak Road

**Are you experiencing any odors**

Yes

Odor Patrol Stops / Stop #27: Intersection of Rangewood Road and Buckskin Drive

**Are you experiencing any odors**

Yes

Odor Patrol Stops / Stop #28: Intersection of Quincy Street and Cambridge Avenue

**Are you experiencing any odors**

Yes

Odor Patrol Stops / Stop #28: Intersection of Quincy Street and Cambridge Avenue

**Intensity of Odor**

3 - Moderate Odor

Odor Patrol Stops / Stop #29: Intersection of Hasley Canyon Road and Commerce Center Drive (Santa Clarita Valley International School & Playmakers Preschool)

**Are you experiencing any odors**

Yes

Odor Patrol Stops / Stop #29: Intersection of Hasley Canyon Road and Commerce Center Drive (Santa Clarita Valley International School & Playmakers Preschool)

**Intensity of Odor**

3 - Moderate Odor

Odor Patrol Stops / Stop #30: Intersection of Commerce Center Drive and Witherspoon Parkway

**Are you experiencing any odors**

Yes

Odor Patrol Stops / Stop #32: Intersection of Henry Mayo Drive and Cambridge View Drive, leading into the Valencia Travel Village RV Resort

**Are you experiencing any odors**

Yes

<b>Odor Patrol Stops</b>	20 flagged
Stop #1: Chiquito Canyon Road and Driveway leading to the LA County Fire's Del Valle Regional Training Center	
<b>Use map locator to enter lat/long for this observation point.</b>	28101 Chiquito Canyon Rd, Castaic, CA 91384, USA (34.4317609, -118.6589423)
<b>Record time at observation point</b>	18 Jun 2024 8:14 PM PDT
<b>Record Wind Speed (mph)</b>	3.1
<b>Record Wind Direction</b>	NW
<b>Have the weather conditions changed since start of patrol?</b>	No
<b>Are you experiencing any odors</b>	No
Stop #2: Intersection of Chiquito Canyon Road and Lincoln Avenue	
<b>Use map locator to enter lat/long for this observation point.</b>	2900 S Orange Dr, Los Angeles, CA 90016, USA (34.43879, -118.65694099999999)
<b>Record time at observation point</b>	18 Jun 2024 8:17 PM PDT
<b>Record Wind Speed (mph)</b>	2.7
<b>Record Wind Direction</b>	S
<b>Have the weather conditions changed since last recorded?</b>	No
<b>Are you experiencing any odors</b>	No
Stop #3: Intersection of Lincoln Avenue and Jackson Street	
<b>Use map locator to enter lat/long for this observation point.</b>	(34.4397006, -118.6558151)
<b>Record time at observation point</b>	18 Jun 2024 8:21 PM PDT
<b>Record Wind Speed (mph)</b>	3.8
<b>Record Wind Direction</b>	S
<b>Have the weather conditions changed since last recorded?</b>	No
<b>Are you experiencing any odors</b>	No

Stop #4: Intersection of Buchanan Way and Chiquito Canyon Road

Use map locator to enter lat/long for this observation point.

28703 Chiquito Canyon Rd,  
Castaic, CA 91384, USA  
(34.441859799999996,  
-118.6573111)

Record time at observation point

18 Jun 2024 8:28 PM PDT

Record Wind Speed (mph)

0

Have the weather conditions changed since last recorded?

No

Are you experiencing any odors

No

Stop #5: Intersection of Lincoln Avenue and Harding Avenue

Use map locator to enter lat/long for this observation point.

(34.4430967, -118.6555998)

Record time at observation point

18 Jun 2024 8:24 PM PDT

Record Wind Speed (mph)

1.1

Record Wind Direction

N

Have the weather conditions changed since last recorded?

No

Are you experiencing any odors

No

Stop #6: Intersection of Chiquito Canyon Road and San Martinez Road

Use map locator to enter lat/long for this observation point.

30010 San Martinez Rd, Castaic,  
CA 91384, USA  
(34.4449994, -118.6582312)

Record time at observation point

18 Jun 2024 8:31 PM PDT

Record Wind Speed (mph)

2.0

Record Wind Direction

S

Have the weather conditions changed since last recorded?

No

Are you experiencing any odors

No

Stop #7: Intersection of San Martinez Road and Morningside Drive

**Use map locator to enter lat/long for this observation point.** (34.4463344, -118.6612648)

**Record time at observation point** 18 Jun 2024 8:33 PM PDT

**Record Wind Speed (mph)** 0

**Have the weather conditions changed since last recorded?** No

**Are you experiencing any odors** No

Stop #8: Intersection of Lexington Drive and Morningside Drive

**Use map locator to enter lat/long for this observation point.** 30135 Lexington Dr, Castaic, CA  
91384, USA  
(34.448532799999995, -118.6608899)

**Record time at observation point** 18 Jun 2024 8:35 PM PDT

**Record Wind Speed (mph)** 0.2

**Record Wind Direction** NW

**Have the weather conditions changed since last recorded?** No

**Are you experiencing any odors** No

Stop #9: Intersection of Val Verde Road and Trellis Road

**Use map locator to enter lat/long for this observation point.** (34.4481335, -118.662876)

**Record time at observation point** 18 Jun 2024 8:37 PM PDT

**Record Wind Speed (mph)** 0

**Have the weather conditions changed since last recorded?** No

**Are you experiencing any odors** No

Stop #10: Intersection of San Martinez Road and Euclid Ave.

**Use map locator to enter lat/long for this observation point.** 30333 San Martinez Rd, Castaic,  
CA 91384, USA  
(34.4478645, -118.66565609999999)

**Record time at observation point** 18 Jun 2024 8:40 PM PDT

**Record Wind Speed (mph)** 0.4

<b>Record Wind Direction</b>	SW
<b>Have the weather conditions changed since last recorded?</b>	No
<b>Are you experiencing any odors</b>	No
Stop #11: Intersection of San Martinez Road and Keningston Road	
<b>Use map locator to enter lat/long for this observation point.</b>	(34.4485435, -118.6712803)
<b>Record time at observation point</b>	18 Jun 2024 8:43 PM PDT
<b>Record Wind Speed (mph)</b>	1.8
<b>Record Wind Direction</b>	SW
<b>Have the weather conditions changed since last recorded?</b>	No
<b>Are you experiencing any odors</b>	No
Stop #12: Intersection of Hunstock Street and Windsor Road	
<b>Use map locator to enter lat/long for this observation point.</b>	(34.4461781, -118.6493672)
<b>Record time at observation point</b>	18 Jun 2024 8:51 PM PDT
<b>Record Wind Speed (mph)</b>	2.1
<b>Record Wind Direction</b>	SW
<b>Have the weather conditions changed since last recorded?</b>	No
<b>Are you experiencing any odors</b>	No
Stop #13: Intersection of Del Valle Road and Silver Street	
<b>Use map locator to enter lat/long for this observation point.</b>	Del Valle Rd & Silver St, California 91355, USA (34.448595, -118.65524)
<b>Record time at observation point</b>	18 Jun 2024 8:54 PM PDT
<b>Record Wind Speed</b>	1.3
<b>Record Wind Direction</b>	NW
<b>Have the weather conditions changed since last recorded?</b>	No

<b>Are you experiencing any odors</b>	No
Stop #14: Intersection of Del Valle Road and Hasley Canyon Road	
<b>Use map locator to enter lat/long for this observation point.</b>	Del Valle Rd & Hasley Canyon Rd, Hasley Canyon, CA 91384, USA (34.456818999999996, -118.64180300000001)
<b>Record time at observation point</b>	18 Jun 2024 8:57 PM PDT
<b>Record Wind Speed (mph)</b>	2.0
<b>Record Wind Direction</b>	S
<b>Have the weather conditions changed since last recorded?</b>	No
<b>Are you experiencing any odors</b>	No
Stop #15: Intersection of Hasley Canyon Road and Gibraltar Lane	1 flagged
<b>Use map locator to enter lat/long for this observation point.</b>	28568 Gibraltar Ln, Castaic, CA 91384, USA (34.4550899, -118.633199)
<b>Record time at observation point</b>	18 Jun 2024 8:59 PM PDT
<b>Record Wind Speed (mph)</b>	0.5
<b>Record Wind Direction</b>	NE
<b>Have the weather conditions changed since last recorded?</b>	No
<b>Are you experiencing any odors</b>	Yes
<b>Description of Odor</b>	Other
<b>Describe "Other" Odor</b>	Cleaning chemical product
<b>Intensity of Odor</b>	1 - Very light odor detected
<b>Are any corrective actions needed?</b>	
Stop #16: Intersection of Gibraltar Lane and Alton Way	2 flagged
<b>Use map locator to enter lat/long for this observation point.</b>	28340 Alton Way, Castaic, CA 91384, USA (34.4547069, -118.630257)



Record time at observation point

18 Jun 2024 9:02 PM PDT

Record Wind Speed (mph)

1.3

Record Wind Direction

SE

Have the weather conditions changed since last recorded?

No

Are you experiencing any odors

Yes

Description of Odor

Landfill Gas

Intensity of Odor

3 - Moderate Odor

Are any corrective actions needed?

Stop #17: Intersection of Castlebury Place and Picadilly Place

2 flagged

Use map locator to enter lat/long for this observation point.

29738 Castlebury Pl, Castaic, CA  
91384, USA  
(34.454124, -118.6272767)

Record time at observation point

18 Jun 2024 9:06 PM PDT

Record Wind Speed (mph)

1.1

Record Wind Direction

S

Have the weather conditions changed since last recorded?

No

Are you experiencing any odors

Yes

Description of Odor

Landfill Gas

Intensity of Odor

3 - Moderate Odor

Are any corrective actions needed?

Stop #18: Intersection of Gibraltar Lane and Springvale Lane

2 flagged

Use map locator to enter lat/long for this observation point.

28257 Springvale Ln, Castaic, CA  
91384, USA  
(34.4558953,  
-118.62825909999998)

Record time at observation point

18 Jun 2024 9:09 PM PDT

Record Wind Speed (mph)

1.1

<b>Record Wind Direction</b>	SW
<b>Have the weather conditions changed since last recorded?</b>	No
<b>Are you experiencing any odors</b>	Yes
<b>Description of Odor</b>	Landfill Gas
<b>Intensity of Odor</b>	3 - Moderate Odor

**Are any corrective actions needed?**

Stop #19: Intersection of Gibraltar Lane and Cambridge Avenue

**Use map locator to enter lat/long for this observation point.**  
 29823 Cambridge Ave, Castaic, CA  
 91384, USA  
 (34.457909799999996,  
 -118.62704210000001)

**Record time at observation point** 18 Jun 2024 9:13 PM PDT

**Record Wind Speed (mph)** 0.7

<b>Record Wind Direction</b>	E
------------------------------	---

**Have the weather conditions changed since last recorded?** No

**Are you experiencing any odors** No

Stop #20: Intersection of Cambridge Avenue and Hasley Canyon Road 1 flagged

**Use map locator to enter lat/long for this observation point.**  
 9701 Creekbed Rd, Castaic, CA  
 91384, USA  
 (34.4555301, -118.6218167)

**Record time at observation point** 18 Jun 2024 9:16 PM PDT

**Record Wind Speed (mph)** 1.3

<b>Record Wind Direction</b>	SW
------------------------------	----

**Have the weather conditions changed since last recorded?** No

**Are you experiencing any odors** Yes

Sweet smell

<b>Description of Odor</b>	Landfill Gas
----------------------------	--------------

**Intensity of Odor** 1 - Very light odor detected

**Are any corrective actions needed?**

Stop #21: Intersection of The Old Road and Hillcrest Parkway 2 flagged

**Use map locator to enter lat/long for this observation point.** The Old Rd & Hillcrest Pky, California 91384, USA (34.470033, -118.61671299999998)

**Record time at observation point** 18 Jun 2024 9:29 PM PDT

**Record Wind Speed (mph)** 2.5

**Record Wind Direction** SW

**Have the weather conditions changed since last recorded?** No

**Are you experiencing any odors** Yes

Fresh cut grass

**Description of Odor** Other

**Describe "Other" Odor** Freh cut grass

**Intensity of Odor** 3 - Moderate Odor

**Are any corrective actions needed?**

Stop #22: Intersection of Hillcrest Parkway and Park Vista Drive at Castaic Elementary School 1 flagged

**Use map locator to enter lat/long for this observation point.** 28332 Foothill Rd, Castaic, CA 91384, USA (34.471634099999996, -118.62992239999998)

**Record time at observation point** 18 Jun 2024 9:25 PM PDT

**Record Wind Speed (mph)** 1.0

**Record Wind Direction** NW

**Have the weather conditions changed since last recorded?** No

**Are you experiencing any odors** Yes

**Description of Odor** Other

Describe "Other" Odor

Smoke from fire

Intensity of Odor

2 - Light odor detected

Are any corrective actions needed?

Stop #23: Intersection of Creekbed Road and Firebrand Drive

1 flagged

Use map locator to enter lat/long for this observation point.

29796 Creekbed Rd, Castaic, CA  
91384, USA  
(34.4575992,  
-118.61958519999999)

Record time at observation point

18 Jun 2024 9:18 PM PDT

Record Wind Speed (mph)

0.5

Record Wind Direction

SE

Have the weather conditions changed since last recorded?

No

Are you experiencing any odors

Yes

Description of Odor

Other

Describe "Other" Odor

Musty

Intensity of Odor

2 - Light odor detected

Are any corrective actions needed?

Stop #24: Intersection of The Old Road and Live Oak Road

1 flagged

Use map locator to enter lat/long for this observation point.

27602 Hartford Ave, Castaic, CA  
91384, USA  
(34.453196,  
-118.61702079999998)

Record time at observation point

18 Jun 2024 9:33 PM PDT

Record Wind Speed (mph)

2.0

Record Wind Direction

SE

Have the weather conditions changed since last recorded?

No

Are you experiencing any odors

Yes

Description of Odor

Other

Describe "Other" Odor

Assfualt

Intensity of Odor

2 - Light odor detected

Are any corrective actions needed?

Stop #25: Intersection of Live Oak Road and Hidden Trail Road

Use map locator to enter lat/long for this observation point.

27662 Buckskin Dr, Castaic, CA  
91384, USA  
(34.4501784, -118.6179979)

Record time at observation point

18 Jun 2024 9:35 PM PDT

Record Wind Speed (mph)

0.2

Record Wind Direction

SW

Have the weather conditions changed since last recorded?

No

Are you experiencing any odors

No

Stop #26: Intersection of Live Oak Elementary School at  
Saddleridge Way

Use map locator to enter lat/long for this observation point.

27728 Saddleridge Way, Castaic,  
CA 91384, USA  
(34.4497765, -118.6195845)

Record time at observation point

18 Jun 2024 9:38 PM PDT

Record Wind Speed (mph)

0.7

Record Wind Direction

NW

Have the weather conditions changed since last recorded?

No

Are you experiencing any odors

No

Stop #27: Intersection of Rangewood Road and Buckskin Drive

1 flagged

Use map locator to enter lat/long for this observation point.

29165 Saddleridge Way, Castaic,  
CA 91384, USA  
(34.4491454,  
-118.62033539999999)

Record time at observation point

18 Jun 2024 9:40 PM PDT

Record Wind Speed (mph)

1.1

Record Wind Direction	SW
Have the weather conditions changed since last recorded?	No
Are you experiencing any odors	Yes
Description of Odor	Other
Describe "Other" Odor	Musty
Intensity of Odor	2 - Light odor detected
<b>Are any corrective actions needed?</b>	
Stop #28: Intersection of Quincy Street and Cambridge Avenue	2 flagged
Use map locator to enter lat/long for this observation point.	27803 Quincy St, Castaic, CA 91384, USA (34.453016399999996, -118.62001029999998)
Record time at observation point	18 Jun 2024 9:42 PM PDT
Record Wind Speed (mph)	0.5
Record Wind Direction	SE
Have the weather conditions changed since last recorded?	No
Are you experiencing any odors	Yes
Description of Odor	Other
Describe "Other" Odor	Trees with a hint of sweetness
Intensity of Odor	3 - Moderate Odor
<b>Are any corrective actions needed?</b>	
Stop #29: Intersection of Hasley Canyon Road and Commerce Center Drive (Santa Clarita Valley International School & Playmakers Preschool)	2 flagged
Use map locator to enter lat/long for this observation point.	28050 Hasley Canyon Rd, Castaic, CA 91384, USA (34.4509472, -118.6247111)
Record time at observation point	18 Jun 2024 9:46 PM PDT
Record Wind Speed (mph)	0.9

Record Wind Direction	SE
Have the weather conditions changed since last recorded?	No
Are you experiencing any odors	Yes
Description of Odor	Landfill Gas
Intensity of Odor	3 - Moderate Odor
<b>Are any corrective actions needed?</b>	
Stop #30: Intersection of Commerce Center Drive and Witherspoon Parkway	1 flagged
Use map locator to enter lat/long for this observation point.	29011 Witherspoon Pkwy, Valencia, CA 91355, USA (34.445682, -118.62720999999999)
Record time at observation point	18 Jun 2024 9:48 PM PDT
Record Wind Speed (mph)	0.5
Record Wind Direction	W
Have the weather conditions changed since last recorded?	No
Are you experiencing any odors	Yes
Description of Odor	Landfill Gas
Intensity of Odor	2 - Light odor detected
<b>Are any corrective actions needed?</b>	
Stop #31: Intersection of Franklin Parkway and driveway leading to the United States Postal Service	
Use map locator to enter lat/long for this observation point.	28002 Franklin Pkwy, Valencia, CA 91355, USA (34.433621599999995, -118.62858130000001)
Record time at observation point	18 Jun 2024 9:54 PM PDT
Record Wind Speed (mph)	0.9
Record Wind Direction	S

<b>Have the weather conditions changed since last recorded?</b>	No
<b>Are you experiencing any odors</b>	No
Stop #32: Intersection of Henry Mayo Drive and Cambridge View Drive, leading into the Valencia Travel Village RV Resort	1 flagged
<b>Use map locator to enter lat/long for this observation point.</b>	27944 CA-126, Castaic, CA 91384, USA (34.429763699999995, -118.6249313)
<b>Record time at observation point</b>	18 Jun 2024 9:58 PM PDT
<b>Record Wind Speed (mph)</b>	2.2
<b>Record Wind Direction</b>	SW
<b>Have the weather conditions changed since last recorded?</b>	No
<b>Are you experiencing any odors</b>	Yes
<b>Description of Odor</b>	Other
<b>Describe "Other" Odor</b>	Musty mil dew humidity
<b>Intensity of Odor</b>	2 - Light odor detected
<b>Are any corrective actions needed?</b>	
Odor Compliance with Stipulated Order for Abatement	
<b>At 3 or more stops have you recorded any Landfill Odor Intensity of 3 (3 - Moderate Odor) or higher?</b>	No



**Recorder Signature**



angel cisneros  
18 Jun 2024 10:06 PM PDT

---

**Upon completion of this patrol, please check the box to trigger necessary notifications.**

---



# 4050 - Chiquita Odor Patrol Template

Complete

Score	3 / 3 (100%)	Flagged items	24	Actions	0
-------	--------------	---------------	----	---------	---

Conducted on

18 Jun 2024 7:21 AM PDT

Prepared by

Julian Jenkins

If the name of the person conducting the Patrol does not appear above, please enter it here:

What type of patrol is this?

Regular Patrol

Weather Conditions at the time of patrol.

Partly Cloudy

Temperature at time of Patrol

62°F  
Should be between -50°F to 125°F

I acknowledge that I have not visited the working face or other on-site areas where exposed trash or landfill odors such as, but not limited to landfill gas odors, refuse or refuse contaminated material odors, or landfill liquids/landfill leachate odors exist within four hours prior to conducting this odor surveillance.



I acknowledge that I will assess each Patrol Stop while standing outside of the vehicle.



**Flagged items**

24 flagged

Odor Patrol Stops / Stop #3: Intersection of Lincoln Avenue and Jackson Street

**Are you experiencing any odors**

Yes

Odor Patrol Stops / Stop #6: Intersection of Chiquito Canyon Road and San Martinez Road

**Are you experiencing any odors**

Yes

Odor Patrol Stops / Stop #7: Intersection of San Martinez Road and Morningside Drive

**Are you experiencing any odors**

Yes

Odor Patrol Stops / Stop #8: Intersection of Lexington Drive and Morningside Drive

**Are you experiencing any odors**

Yes

Odor Patrol Stops / Stop #9: Intersection of Val Verde Road and Trellis Road

**Are you experiencing any odors**

Yes

Odor Patrol Stops / Stop #10: Intersection of San Martinez Road and Euclid Ave.

**Are you experiencing any odors**

Yes

Odor Patrol Stops / Stop #11: Intersection of San Martinez Road and Keningston Road

**Are you experiencing any odors**

Yes

Odor Patrol Stops / Stop #12: Intersection of Hunstock Street and Windsor Road

**Are you experiencing any odors**

Yes

Odor Patrol Stops / Stop #12: Intersection of Hunstock Street and Windsor Road

**Intensity of Odor**

4 -Strong Odor

Odor Patrol Stops / Stop #13: Intersection of Del Valle Road and Silver Street

**Are you experiencing any odors**

Yes

Odor Patrol Stops / Stop #13: Intersection of Del Valle Road and Silver Street

**Intensity of Odor**

3 - Moderate Odor

Odor Patrol Stops / Stop #14: Intersection of Del Valle Road and Hasley Canyon Road

**Are you experiencing any odors**

Yes

Odor Patrol Stops / Stop #14: Intersection of Del Valle Road and Hasley Canyon Road

**Intensity of Odor**

3 - Moderate Odor

Odor Patrol Stops / Stop #16: Intersection of Gibraltar Lane and Alton Way

**Are you experiencing any odors**

Yes

Odor Patrol Stops / Stop #19: Intersection of Gibraltar Lane and Cambridge Avenue

**Are you experiencing any odors**

Yes

Odor Patrol Stops / Stop #20: Intersection of Cambridge Avenue and Hasley Canyon Road

<b>Are you experiencing any odors</b>	Yes
Odor Patrol Stops / Stop #21: Intersection of The Old Road and Hillcrest Parkway	
<b>Are you experiencing any odors</b>	Yes
Odor Patrol Stops / Stop #23: Intersection of Creekbed Road and Firebrand Drive	
<b>Are you experiencing any odors</b>	Yes
Odor Patrol Stops / Stop #24: Intersection of The Old Road and Live Oak Road	
<b>Are you experiencing any odors</b>	Yes
Odor Patrol Stops / Stop #25: Intersection of Live Oak Road and Hidden Trail Road	
<b>Are you experiencing any odors</b>	Yes
Odor Patrol Stops / Stop #28: Intersection of Quincy Street and Cambridge Avenue	
<b>Are you experiencing any odors</b>	Yes
Odor Patrol Stops / Stop #29: Intersection of Hasley Canyon Road and Commerce Center Drive (Santa Clarita Valley International School & Playmakers Preschool)	
<b>Are you experiencing any odors</b>	Yes
Odor Patrol Stops / Stop #32: Intersection of Henry Mayo Drive and Cambridge View Drive, leading into the Valencia Travel Village RV Resort	
<b>Are you experiencing any odors</b>	Yes
Odor Patrol Stops / Stop #32: Intersection of Henry Mayo Drive and Cambridge View Drive, leading into the Valencia Travel Village RV Resort	
<b>Intensity of Odor</b>	3 - Moderate Odor

<b>Odor Patrol Stops</b>	24 flagged
Stop #1: Chiquito Canyon Road and Driveway leading to the LA County Fire's Del Valle Regional Training Center	
<b>Use map locator to enter lat/long for this observation point.</b>	28101 Chiquito Canyon Rd, Castaic, CA 91384, USA (34.4328555, -118.6591797)
<b>Record time at observation point</b>	18 Jun 2024 9:16 AM PDT
<b>Record Wind Speed (mph)</b>	5.1
<b>Record Wind Direction</b>	S
<b>Have the weather conditions changed since start of patrol?</b>	No
<b>Are you experiencing any odors</b>	No
Stop #2: Intersection of Chiquito Canyon Road and Lincoln Avenue	
<b>Use map locator to enter lat/long for this observation point.</b>	2900 S Orange Dr, Los Angeles, CA 90016, USA (34.43879, -118.65694099999999)
<b>Record time at observation point</b>	18 Jun 2024 9:10 AM PDT
<b>Record Wind Speed (mph)</b>	4.5
<b>Record Wind Direction</b>	S
<b>Have the weather conditions changed since last recorded?</b>	No
<b>Are you experiencing any odors</b>	No
Stop #3: Intersection of Lincoln Avenue and Jackson Street	
<b>Use map locator to enter lat/long for this observation point.</b>	(34.4395554, -118.6558155)
<b>Record time at observation point</b>	18 Jun 2024 9:12 AM PDT
<b>Record Wind Speed (mph)</b>	4.7
<b>Record Wind Direction</b>	SW
<b>Have the weather conditions changed since last recorded?</b>	No
<b>Are you experiencing any odors</b>	Yes

<b>Description of Odor</b>	Other
<b>Describe "Other" Odor</b>	Food
<b>Intensity of Odor</b>	1 - Very light odor detected
<b>Are any corrective actions needed?</b>	No
Stop #4: Intersection of Buchanan Way and Chiquito Canyon Road	
<b>Use map locator to enter lat/long for this observation point.</b>	28703 Chiquito Canyon Rd, Castaic, CA 91384, USA (34.441859799999996, -118.6573111)
<b>Record time at observation point</b>	18 Jun 2024 9:09 AM PDT
<b>Record Wind Speed (mph)</b>	4
<b>Record Wind Direction</b>	S
<b>Have the weather conditions changed since last recorded?</b>	No
<b>Are you experiencing any odors</b>	No
Stop #5: Intersection of Lincoln Avenue and Harding Avenue	
<b>Use map locator to enter lat/long for this observation point.</b>	11629 Daleside Ave, Hawthorne, CA 90250, USA (34.443070999999996, -118.655496)
<b>Record time at observation point</b>	18 Jun 2024 9:06 AM PDT
<b>Record Wind Speed (mph)</b>	4.2
<b>Record Wind Direction</b>	S
<b>Have the weather conditions changed since last recorded?</b>	No
<b>Are you experiencing any odors</b>	No
Stop #6: Intersection of Chiquito Canyon Road and San Martinez Road	
<b>Use map locator to enter lat/long for this observation point.</b>	(34.4450384, -118.6582421)
<b>Record time at observation point</b>	18 Jun 2024 9:02 AM PDT

Record Wind Speed (mph)	3.1
Record Wind Direction	SE
Have the weather conditions changed since last recorded?	No
Are you experiencing any odors	Yes
Description of Odor	Landfill Gas
Intensity of Odor	1 - Very light odor detected

**Are any corrective actions needed?**

Stop #7: Intersection of San Martinez Road and Morningside Drive 1 flagged

Use map locator to enter lat/long for this observation point. 30139 San Martinez Rd, Castaic, CA 91384, USA  
(34.44624, -118.66109490000001)

Record time at observation point 18 Jun 2024 8:57 AM PDT

Record Wind Speed (mph)	4.2
Record Wind Direction	SE
Have the weather conditions changed since last recorded?	No
Are you experiencing any odors	Yes

Description of Odor	Other	Landfill Gas
---------------------	-------	--------------

Describe "Other" Odor Cooking oil

Intensity of Odor	1 - Very light odor detected
-------------------	------------------------------

**Are any corrective actions needed?**

Stop #8: Intersection of Lexington Drive and Morningside Drive 1 flagged

Use map locator to enter lat/long for this observation point. 29043 Morningside Dr, Castaic, CA 91384, USA  
(34.4482783, -118.66091829999998)

Record time at observation point 18 Jun 2024 8:56 AM PDT

Record Wind Speed (mph)	2
Record Wind Direction	S
Have the weather conditions changed since last recorded?	No
Are you experiencing any odors	Yes
Description of Odor	Landfill Gas
Intensity of Odor	2 - Light odor detected

**Are any corrective actions needed?**

Stop #9: Intersection of Val Verde Road and Trellis Road	1 flagged
Use map locator to enter lat/long for this observation point.	29055 Val Verde Rd, Val Verde, CA 91384, USA (34.4480721, -118.66317099999999)

Record time at observation point 18 Jun 2024 8:52 AM PDT

Record Wind Speed (mph)	0.9
Record Wind Direction	E
Have the weather conditions changed since last recorded?	No
Are you experiencing any odors	Yes
Description of Odor	Other
Describe "Other" odor	Chemical citrus odor
Intensity of Odor	2 - Light odor detected
Are any corrective actions needed?	No

Stop #10: Intersection of San Martinez Road and Euclid Ave. 1 flagged

Use map locator to enter lat/long for this observation point.	(34.4477215, -118.6659014)
Record time at observation point	18 Jun 2024 8:46 AM PDT
Record Wind Speed (mph)	3.6
Record Wind Direction	E



Have the weather conditions changed since last recorded?	No
Are you experiencing any odors	Yes
Description of Odor	Landfill Gas
Intensity of Odor	1 - Very light odor detected

**Are any corrective actions needed?**

Stop #11: Intersection of San Martinez Road and Keningston Road	1 flagged
---	-----------

**Use map locator to enter lat/long for this observation point.** 30703 San Martinez Rd, Castaic, CA 91384, USA  
(34.448692199999996, -118.6712099)

Record time at observation point	18 Jun 2024 8:48 AM PDT
Record Wind Speed (mph)	1.6

Record Wind Direction	E
-----------------------	---

Have the weather conditions changed since last recorded?	No
--	----

Are you experiencing any odors	Yes
--------------------------------	-----

Description of Odor	Other	Landfill Gas
---------------------	-------	--------------

**Describe "Other" Odor** Citrus odor

Intensity of Odor	1 - Very light odor detected
-------------------	------------------------------

**Are any corrective actions needed?**

Stop #12: Intersection of Hunstock Street and Windsor Road	2 flagged
--	-----------

**Use map locator to enter lat/long for this observation point.** 29502 Cromwell Ave, Castaic, CA 91384, USA  
(34.4460891, -118.6496094)

Record time at observation point	18 Jun 2024 8:40 AM PDT
Record Wind Speed (mph)	3.1

Record Wind Direction	SE
-----------------------	----

Have the weather conditions changed since last recorded?	No		
Are you experiencing any odors	Yes		
Description of Odor	Landfill Gas		
Intensity of Odor	4 -Strong Odor		
<b>Are any corrective actions needed?</b>			
Stop #13: Intersection of Del Valle Road and Silver Street	2 flagged		
Use map locator to enter lat/long for this observation point.	29098 Del Valle Rd Suite E, Val Verde, CA 91384, USA (34.4484511, -118.65538769999999)		
Record time at observation point	18 Jun 2024 8:35 AM PDT		
Record Wind Speed	3.1		
Record Wind Direction	S		
Have the weather conditions changed since last recorded?	No		
Are you experiencing any odors	Yes		
Description of Odor	<table border="1"> <tr> <td>Landfill Gas</td> <td>Other</td> </tr> </table>	Landfill Gas	Other
Landfill Gas	Other		
Describe "Other" Odor	Smoky odor		
Intensity of Odor	3 - Moderate Odor		
<b>Are any corrective actions needed?</b>			
Stop #14: Intersection of Del Valle Road and Hasley Canyon Road	2 flagged		
Use map locator to enter lat/long for this observation point.	Del Valle Rd & Hasley Canyon Rd, Hasley Canyon, CA 91384, USA (34.456818999999996, -118.64180300000001)		
Record time at observation point	18 Jun 2024 8:32 AM PDT		
Record Wind Speed (mph)	0.4		
Record Wind Direction	SE		

Have the weather conditions changed since last recorded?	No
Are you experiencing any odors	Yes
Description of Odor	Other
Describe "Other" Odor	Sweet, smoky chemical odor
Intensity of Odor	3 - Moderate Odor
Are any corrective actions needed?	No
Stop #15: Intersection of Hasley Canyon Road and Gibraltar Lane	
Use map locator to enter lat/long for this observation point.	(34.4552037, -118.6336023)
Record time at observation point	18 Jun 2024 8:28 AM PDT
Record Wind Speed (mph)	0.4
Record Wind Direction	SE
Have the weather conditions changed since last recorded?	No
Are you experiencing any odors	No
Stop #16: Intersection of Gibraltar Lane and Alton Way	
	1 flagged
Use map locator to enter lat/long for this observation point.	28429 Gibraltar Ln, Castaic, CA 91384, USA (34.4547595, -118.63055109999999)
Record time at observation point	18 Jun 2024 8:25 AM PDT
Record Wind Speed (mph)	0.4
Record Wind Direction	W
Have the weather conditions changed since last recorded?	No
Are you experiencing any odors	Yes
Description of Odor	Other
Describe "Other" Odor	Sweet odor
Intensity of Odor	1 - Very light odor detected

<b>Are any corrective actions needed?</b>	No
Stop #17: Intersection of Castlebury Place and Picadilly Place	
<b>Use map locator to enter lat/long for this observation point.</b>	29718 Castlebury Pl, Castaic, CA 91384, USA (34.453555099999996, -118.6274407)
<b>Record time at observation point</b>	18 Jun 2024 8:23 AM PDT
<b>Record Wind Speed (mph)</b>	0
<b>Have the weather conditions changed since last recorded?</b>	No
<b>Are you experiencing any odors</b>	No
Stop #18: Intersection of Gibraltar Lane and Springvale Lane	
<b>Use map locator to enter lat/long for this observation point.</b>	28223 Gibraltar Ln, Castaic, CA 91384, USA (34.4559041, -118.62877379999999)
<b>Record time at observation point</b>	18 Jun 2024 8:20 AM PDT
<b>Record Wind Speed (mph)</b>	2
<b>Record Wind Direction</b>	SW
<b>Have the weather conditions changed since last recorded?</b>	No
<b>Are you experiencing any odors</b>	No
Stop #19: Intersection of Gibraltar Lane and Cambridge Avenue	
	1 flagged
<b>Use map locator to enter lat/long for this observation point.</b>	28003 Gibraltar Ln, Castaic, CA 91384, USA (34.4583437, -118.62700379999998)
<b>Record time at observation point</b>	18 Jun 2024 8:16 AM PDT
<b>Record Wind Speed (mph)</b>	1.1
<b>Record Wind Direction</b>	E
<b>Have the weather conditions changed since last recorded?</b>	No
<b>Are you experiencing any odors</b>	Yes

<b>Description of Odor</b>	Other
<b>Describe "Other" Odor</b>	Household cleanser
<b>Intensity of Odor</b>	2 - Light odor detected
<b>Are any corrective actions needed?</b>	No
Stop #20: Intersection of Cambridge Avenue and Hasley Canyon Road	1 flagged
<b>Use map locator to enter lat/long for this observation point.</b>	9701 Creekbed Rd, Castaic, CA 91384, USA (34.4555301, -118.6218167)
<b>Record time at observation point</b>	18 Jun 2024 7:43 AM PDT
<b>Record Wind Speed (mph)</b>	1.3
<b>Record Wind Direction</b>	SW
<b>Have the weather conditions changed since last recorded?</b>	No
<b>Are you experiencing any odors</b>	Yes
<b>Description of Odor</b>	Other
<b>Describe "Other" Odor</b>	Household waste
Trash carts are at the curb for collection today	
<b>Intensity of Odor</b>	1 - Very light odor detected
<b>Are any corrective actions needed?</b>	No
Stop #21: Intersection of The Old Road and Hillcrest Parkway	1 flagged
<b>Use map locator to enter lat/long for this observation point.</b>	30351 The Old Rd, Castaic, CA 91384, USA (34.470110999999996, -118.617112)
<b>Record time at observation point</b>	18 Jun 2024 7:54 AM PDT
<b>Record Wind Speed (mph)</b>	1.1
<b>Record Wind Direction</b>	SE
<b>Have the weather conditions changed since last recorded?</b>	No

Are you experiencing any odors	Yes
Description of Odor	Other
Describe "Other" Odor	Car exhaust
Intensity of Odor	1 - Very light odor detected
Are any corrective actions needed?	No
Stop #22: Intersection of Hillcrest Parkway and Park Vista Drive at Castaic Elementary School	
Use map locator to enter lat/long for this observation point.	28332 Foothill Rd, Castaic, CA 91384, USA (34.471634099999996, -118.62992239999998)
Record time at observation point	18 Jun 2024 7:52 AM PDT
Record Wind Speed (mph)	2.5
Record Wind Direction	E
Have the weather conditions changed since last recorded?	No
Are you experiencing any odors	No
Stop #23: Intersection of Creekbed Road and Firebrand Drive	
Use map locator to enter lat/long for this observation point.	29796 Creekbed Rd, Castaic, CA 91384, USA (34.4575992, -118.61958519999999)
Record time at observation point	18 Jun 2024 7:46 AM PDT
Record Wind Speed (mph)	0.9
Record Wind Direction	W
Have the weather conditions changed since last recorded?	No
Are you experiencing any odors	Yes
Description of Odor	Other
Describe "Other" Odor	Household waste
Intensity of Odor	1 - Very light odor detected

<b>Are any corrective actions needed?</b>	No
Stop #24: Intersection of The Old Road and Live Oak Road	1 flagged
<b>Use map locator to enter lat/long for this observation point.</b>	27602 Hartford Ave, Castaic, CA 91384, USA (34.453196, -118.61702079999998)
<b>Record time at observation point</b>	18 Jun 2024 7:59 AM PDT
<b>Record Wind Speed (mph)</b>	2
<b>Record Wind Direction</b>	S
<b>Have the weather conditions changed since last recorded?</b>	No
<b>Are you experiencing any odors</b>	Yes
<b>Description of Odor</b>	Other
<b>Describe "Other" Odor</b>	Asphalt and fresh cut grass
<b>Intensity of Odor</b>	2 - Light odor detected
<b>Are any corrective actions needed?</b>	No
Stop #25: Intersection of Live Oak Road and Hidden Trail Road	1 flagged
<b>Use map locator to enter lat/long for this observation point.</b>	27662 Buckskin Dr, Castaic, CA 91384, USA (34.4501784, -118.6179979)
<b>Record time at observation point</b>	18 Jun 2024 8:03 AM PDT
<b>Record Wind Speed (mph)</b>	2
<b>Record Wind Direction</b>	SW
<b>Have the weather conditions changed since last recorded?</b>	No
<b>Are you experiencing any odors</b>	Yes
<b>Description of Odor</b>	Other
<b>Describe "Other" Odor</b>	Asphalt, oil, and diesel exhaust
<b>Intensity of Odor</b>	2 - Light odor detected

**Are any corrective actions needed?**

No

Stop #26: Intersection of Live Oak Elementary School at Saddleridge Way

**Use map locator to enter lat/long for this observation point.**

27734 Saddleridge Way, Castaic,  
CA 91384, USA  
(34.4497043,  
-118.61981619999997)

**Record time at observation point**

18 Jun 2024 8:05 AM PDT

**Record Wind Speed (mph)**

2

**Record Wind Direction**

SE

**Have the weather conditions changed since last recorded?**

No

**Are you experiencing any odors**

No

Stop #27: Intersection of Rangewood Road and Buckskin Drive

**Use map locator to enter lat/long for this observation point.**

29165 Saddleridge Way, Castaic,  
CA 91384, USA  
(34.4491454,  
-118.62033539999999)

**Record time at observation point**

18 Jun 2024 8:07 AM PDT

**Record Wind Speed (mph)**

0.7

**Record Wind Direction**

SE

**Have the weather conditions changed since last recorded?**

No

**Are you experiencing any odors**

No

Stop #28: Intersection of Quincy Street and Cambridge Avenue

1 flagged

**Use map locator to enter lat/long for this observation point.**

27803 Quincy St, Castaic, CA  
91384, USA  
(34.453016399999996,  
-118.62001029999998)

**Record time at observation point**

18 Jun 2024 8:11 AM PDT

**Record Wind Speed (mph)**

2

**Record Wind Direction**

SW

**Have the weather conditions changed since last recorded?**

No



<b>Are you experiencing any odors</b>	Yes
<b>Description of Odor</b>	Other
<b>Describe "Other" Odor</b>	Citrusy odor
<b>Intensity of Odor</b>	1 - Very light odor detected
<b>Are any corrective actions needed?</b>	No
Stop #29: Intersection of Hasley Canyon Road and Commerce Center Drive (Santa Clarita Valley International School & Playmakers Preschool)	
28050 Hasley Canyon Rd, Castaic, CA 91384, USA (34.4509472, -118.6247111)	
<b>Record time at observation point</b>	18 Jun 2024 7:39 AM PDT
<b>Record Wind Speed (mph)</b>	2.0
<b>Record Wind Direction</b>	SW
<b>Have the weather conditions changed since last recorded?</b>	No
<b>Are you experiencing any odors</b>	Yes
<b>Description of Odor</b>	Other
<b>Describe "Other" Odor</b>	Restaurant trash
<b>Intensity of Odor</b>	1 - Very light odor detected
<b>Are any corrective actions needed?</b>	
Stop #30: Intersection of Commerce Center Drive and Witherspoon Parkway	
Commerce Center Dr & Witherspoon Pky, California 91355, USA (34.445074999999996, -118.62639800000001)	
<b>Record time at observation point</b>	18 Jun 2024 7:37 AM PDT
<b>Record Wind Speed (mph)</b>	1.3
<b>Record Wind Direction</b>	SE

<b>Have the weather conditions changed since last recorded?</b>	No
<b>Are you experiencing any odors</b>	No
Stop #31: Intersection of Franklin Parkway and driveway leading to the United States Postal Service	
<b>Use map locator to enter lat/long for this observation point.</b>	28002 Franklin Pkwy, Valencia, CA 91355, USA (34.433621599999995, -118.62858130000001)
<b>Record time at observation point</b>	18 Jun 2024 7:32 AM PDT
<b>Record Wind Speed (mph)</b>	1.6
<b>Record Wind Direction</b>	NE
<b>Have the weather conditions changed since last recorded?</b>	No
<b>Are you experiencing any odors</b>	No
Stop #32: Intersection of Henry Mayo Drive and Cambridge View Drive, leading into the Valencia Travel Village RV Resort	
<b>Use map locator to enter lat/long for this observation point.</b>	27940 CA-126, Castaic, CA 91384, USA (34.4298143, -118.62485400000001)
<b>Record time at observation point</b>	18 Jun 2024 7:28 AM PDT
<b>Record Wind Speed (mph)</b>	2
<b>Record Wind Direction</b>	N
<b>Have the weather conditions changed since last recorded?</b>	No
<b>Are you experiencing any odors</b>	Yes
<b>Description of Odor</b>	Other
<b>Describe "Other" Odor</b>	Motor oil
<b>Intensity of Odor</b>	3 - Moderate Odor
<b>Are any corrective actions needed?</b>	No
Odor Compliance with Stipulated Order for Abatement	

**At 3 or more stops have you recorded any Landfill Odor Intensity of 3 (3 - Moderate Odor) or higher?**

---

No

**Recorder Signature**



Julian Jenkins  
18 Jun 2024 9:18 AM PDT

---

**Upon completion of this patrol, please check the box to trigger necessary notifications.**

# 4050 - Chiquita Odor Patrol Template

Complete

Score	3 / 3 (100%)	Flagged items	15	Actions	0
-------	--------------	---------------	----	---------	---

Conducted on

19 Jun 2024 7:37 AM PDT

Prepared by

Julian Jenkins

If the name of the person conducting the Patrol does not appear above, please enter it here:

What type of patrol is this?

Regular Patrol

Weather Conditions at the time of patrol.

Partly Cloudy

Temperature at time of Patrol

61°F  
Should be between -50°F to 125°F

I acknowledge that I have not visited the working face or other on-site areas where exposed trash or landfill odors such as, but not limited to landfill gas odors, refuse or refuse contaminated material odors, or landfill liquids/landfill leachate odors exist within four hours prior to conducting this odor surveillance.



I acknowledge that I will assess each Patrol Stop while standing outside of the vehicle.



**Flagged items**

15 flagged

Odor Patrol Stops / Stop #1: Chiquito Canyon Road and Driveway leading to the LA County Fire's Del Valle Regional Training Center

**Are you experiencing any odors**

Yes

Odor Patrol Stops / Stop #3: Intersection of Lincoln Avenue and Jackson Street

**Are you experiencing any odors**

Yes

Odor Patrol Stops / Stop #4: Intersection of Buchanan Way and Chiquito Canyon Road

**Are you experiencing any odors**

Yes

Odor Patrol Stops / Stop #4: Intersection of Buchanan Way and Chiquito Canyon Road

**Intensity of Odor**

3 - Moderate Odor

Odor Patrol Stops / Stop #5: Intersection of Lincoln Avenue and Harding Avenue

**Are you experiencing any odors**

Yes

Odor Patrol Stops / Stop #6: Intersection of Chiquito Canyon Road and San Martinez Road

**Are you experiencing any odors**

Yes

Odor Patrol Stops / Stop #6: Intersection of Chiquito Canyon Road and San Martinez Road

**Intensity of Odor**

3 - Moderate Odor

Odor Patrol Stops / Stop #7: Intersection of San Martinez Road and Morningside Drive

**Are you experiencing any odors**

Yes

Odor Patrol Stops / Stop #10: Intersection of San Martinez Road and Euclid Ave.

**Are you experiencing any odors**

Yes

Odor Patrol Stops / Stop #15: Intersection of Hasley Canyon Road and Gibraltar Lane

**Are you experiencing any odors**

Yes

Odor Patrol Stops / Stop #17: Intersection of Castlebury Place and Picadilly Place

**Are you experiencing any odors**

Yes

Odor Patrol Stops / Stop #24: Intersection of The Old Road and Live Oak Road

**Are you experiencing any odors**

Yes

Odor Patrol Stops / Stop #25: Intersection of Live Oak Road and Hidden Trail Road

**Are you experiencing any odors**

Yes

Odor Patrol Stops / Stop #28: Intersection of Quincy Street and Cambridge Avenue

**Are you experiencing any odors**

Yes

Odor Patrol Stops / Stop #30: Intersection of Commerce Center Drive and Witherspoon Parkway

**Are you experiencing any odors**

Yes

<b>Odor Patrol Stops</b>	15 flagged
Stop #1: Chiquito Canyon Road and Driveway leading to the LA County Fire's Del Valle Regional Training Center	1 flagged
<b>Use map locator to enter lat/long for this observation point.</b>	28101 Chiquito Canyon Rd, Castaic, CA 91384, USA (34.4317609, -118.6589423)
<b>Record time at observation point</b>	19 Jun 2024 7:38 AM PDT
<b>Record Wind Speed (mph)</b>	1.3
<b>Record Wind Direction</b>	NW
<b>Have the weather conditions changed since start of patrol?</b>	No
<b>Are you experiencing any odors</b>	Yes
<b>Description of Odor</b>	Landfill Gas
<b>Intensity of Odor</b>	2 - Light odor detected
<b>Are any corrective actions needed?</b>	
Stop #2: Intersection of Chiquito Canyon Road and Lincoln Avenue	
<b>Use map locator to enter lat/long for this observation point.</b>	29828 Lincoln Ave, Castaic, CA 91384, USA (34.4383626, -118.65757920000001)
<b>Record time at observation point</b>	19 Jun 2024 7:41 AM PDT
<b>Record Wind Speed (mph)</b>	1.8
<b>Record Wind Direction</b>	E
<b>Have the weather conditions changed since last recorded?</b>	No
<b>Are you experiencing any odors</b>	No
Stop #3: Intersection of Lincoln Avenue and Jackson Street	1 flagged
<b>Use map locator to enter lat/long for this observation point.</b>	(34.439625, -118.655887)
<b>Record time at observation point</b>	19 Jun 2024 7:43 AM PDT
<b>Record Wind Speed (mph)</b>	0

Have the weather conditions changed since last recorded?	No
Are you experiencing any odors	Yes
Description of Odor	Landfill Gas
Intensity of Odor	1 - Very light odor detected

**Are any corrective actions needed?**

Stop #4: Intersection of Buchanan Way and Chiquito Canyon Road	2 flagged
--	-----------

**Use map locator to enter lat/long for this observation point.**

28703 Chiquito Canyon Rd,  
Castaic, CA 91384, USA  
(34.441859799999996,  
-118.6573111)

Record time at observation point	19 Jun 2024 7:45 AM PDT
Record Wind Speed (mph)	0.7

Record Wind Direction	SW
-----------------------	----

Have the weather conditions changed since last recorded?	No
--	----

Are you experiencing any odors	Yes
--------------------------------	-----

Description of Odor	Landfill Gas
---------------------	--------------

Intensity of Odor	3 - Moderate Odor
-------------------	-------------------

**Are any corrective actions needed?**

Stop #5: Intersection of Lincoln Avenue and Harding Avenue	1 flagged
--	-----------

**Use map locator to enter lat/long for this observation point.**

11629 Daleside Ave, Hawthorne,  
CA 90250, USA  
(34.443070999999996,  
-118.655496)

Record time at observation point	19 Jun 2024 7:49 AM PDT
Record Wind Speed (mph)	1.1

Record Wind Direction	NW
-----------------------	----

Have the weather conditions changed since last recorded?	No
--	----

Are you experiencing any odors	Yes
--------------------------------	-----



<b>Description of Odor</b>	Landfill Gas
<b>Intensity of Odor</b>	1 - Very light odor detected
<b>Are any corrective actions needed?</b>	
Stop #6: Intersection of Chiquito Canyon Road and San Martinez Road	2 flagged
<b>Use map locator to enter lat/long for this observation point.</b>	30010 San Martinez Rd, Castaic, CA 91384, USA (34.4449994, -118.6582312)
<b>Record time at observation point</b>	19 Jun 2024 7:51 AM PDT
<b>Record Wind Speed (mph)</b>	0.2
<b>Record Wind Direction</b>	N
<b>Have the weather conditions changed since last recorded?</b>	No
<b>Are you experiencing any odors</b>	Yes
<b>Description of Odor</b>	Landfill Gas
<b>Intensity of Odor</b>	3 - Moderate Odor
<b>Are any corrective actions needed?</b>	
Stop #7: Intersection of San Martinez Road and Morningside Drive	1 flagged
<b>Use map locator to enter lat/long for this observation point.</b>	30139 San Martinez Rd, Castaic, CA 91384, USA (34.44624, -118.66109490000001)
<b>Record time at observation point</b>	19 Jun 2024 7:54 AM PDT
<b>Record Wind Speed (mph)</b>	2.7
<b>Record Wind Direction</b>	NW
<b>Have the weather conditions changed since last recorded?</b>	No
<b>Are you experiencing any odors</b>	Yes
<b>Description of Odor</b>	Landfill Gas
<b>Intensity of Odor</b>	1 - Very light odor detected

**Are any corrective actions needed?**

Stop #8: Intersection of Lexington Drive and Morningside Drive

**Use map locator to enter lat/long for this observation point.** (34.4484098, -118.6606886)

**Record time at observation point** 19 Jun 2024 7:55 AM PDT

**Record Wind Speed (mph)** 0.9

**Record Wind Direction** NW

**Have the weather conditions changed since last recorded?** No

**Are you experiencing any odors** No

Stop #9: Intersection of Val Verde Road and Trellis Road

**Use map locator to enter lat/long for this observation point.** 29030 Val Verde Rd, Val Verde, CA 91384, USA (34.447885899999996, -118.66283740000002)

**Record time at observation point** 19 Jun 2024 7:58 AM PDT

**Record Wind Speed (mph)** 0

**Have the weather conditions changed since last recorded?** No

**Are you experiencing any odors** No

Stop #10: Intersection of San Martinez Road and Euclid Ave. 1 flagged

**Use map locator to enter lat/long for this observation point.** (34.4477126, -118.6658647)

**Record time at observation point** 19 Jun 2024 8:01 AM PDT

**Record Wind Speed (mph)** 2.0

**Record Wind Direction** SE

**Have the weather conditions changed since last recorded?** No

**Are you experiencing any odors** Yes

**Description of Odor** Landfill Gas

**Intensity of Odor** 1 - Very light odor detected

**Are any corrective actions needed?**

Stop #11: Intersection of San Martinez Road and Keningston Road

1847 W 78th St, Los Angeles, CA  
90047, USA  
(34.448285,  
-118.67143199999998)

**Use map locator to enter lat/long for this observation point.**

**Record time at observation point**

19 Jun 2024 8:03 AM PDT

**Record Wind Speed (mph)**

3.1

**Record Wind Direction**

E

**Have the weather conditions changed since last recorded?**

No

**Are you experiencing any odors**

No

Stop #12: Intersection of Hunstock Street and Windsor Road

**Use map locator to enter lat/long for this observation point.**

(34.4461334, -118.6494049)

**Record time at observation point**

19 Jun 2024 8:09 AM PDT

**Record Wind Speed (mph)**

1.1

**Record Wind Direction**

NE

**Have the weather conditions changed since last recorded?**

No

**Are you experiencing any odors**

No

Stop #13: Intersection of Del Valle Road and Silver Street

**Use map locator to enter lat/long for this observation point.**

(34.4486518, -118.6553166)

**Record time at observation point**

19 Jun 2024 8:12 AM PDT

**Record Wind Speed**

3.1

**Record Wind Direction**

S

**Have the weather conditions changed since last recorded?**

No

**Are you experiencing any odors**

No

Stop #14: Intersection of Del Valle Road and Hasley Canyon

Road

Use map locator to enter lat/long for this observation point.

Del Valle Rd & Hasley Canyon Rd,  
Hasley Canyon, CA 91384, USA  
(34.456818999999996,  
-118.64180300000001)

Record time at observation point

19 Jun 2024 8:15 AM PDT

Record Wind Speed (mph)

0.9

Record Wind Direction

SW

Have the weather conditions changed since last recorded?

No

Are you experiencing any odors

No

Stop #15: Intersection of Hasley Canyon Road and Gibraltar Lane

1 flagged

Use map locator to enter lat/long for this observation point.

28579 Gibraltar Ln, Castaic, CA  
91384, USA  
(34.4551702,  
-118.63360240000002)

Record time at observation point

19 Jun 2024 8:17 AM PDT

Record Wind Speed (mph)

0.7

Record Wind Direction

NW

Have the weather conditions changed since last recorded?

No

Are you experiencing any odors

Yes

Description of Odor

Other

Describe "Other" Odor

Household cleanser

Intensity of Odor

1 - Very light odor detected

Are any corrective actions needed?

No

Stop #16: Intersection of Gibraltar Lane and Alton Way

Use map locator to enter lat/long for this observation point.

28340 Alton Way, Castaic, CA  
91384, USA  
(34.4547069, -118.630257)

Record time at observation point

19 Jun 2024 8:19 AM PDT

Record Wind Speed (mph)	0.9
Record Wind Direction	NW
Have the weather conditions changed since last recorded?	No
Are you experiencing any odors	No
Stop #17: Intersection of Castlebury Place and Picadilly Place	
	1 flagged

Use map locator to enter lat/long for this observation point.

661 Your Home Away!, Castaic, CA  
91384, USA  
(34.4536497,  
-118.62767199999998)

Record time at observation point	19 Jun 2024 8:22 AM PDT
Record Wind Speed (mph)	0.9
Record Wind Direction	NW
Have the weather conditions changed since last recorded?	No
Are you experiencing any odors	Yes
Description of Odor	Other
Describe "Other" Odor	Engine exhaust and gasoline
Intensity of Odor	2 - Light odor detected
Are any corrective actions needed?	No

Stop #18: Intersection of Gibraltar Lane and Springvale Lane

Use map locator to enter lat/long for this observation point.

28223 Gibraltar Ln, Castaic, CA  
91384, USA  
(34.4559041,  
-118.62877379999999)

Record time at observation point	19 Jun 2024 8:25 AM PDT
Record Wind Speed (mph)	1.3
Record Wind Direction	SW
Have the weather conditions changed since last recorded?	No
Are you experiencing any odors	No

Stop #19: Intersection of Gibraltar Lane and Cambridge Avenue

Use map locator to enter lat/long for this observation point.

29823 Cambridge Ave, Castaic, CA  
91384, USA  
(34.457909799999996,  
-118.62704210000001)

Record time at observation point

19 Jun 2024 8:27 AM PDT

Record Wind Speed (mph)

0

Have the weather conditions changed since last recorded?

No

Are you experiencing any odors

No

Stop #20: Intersection of Cambridge Avenue and Hasley Canyon Road

Use map locator to enter lat/long for this observation point.

9701 Creekbed Rd, Castaic, CA  
91384, USA  
(34.4555301, -118.6218167)

Record time at observation point

19 Jun 2024 8:29 AM PDT

Record Wind Speed (mph)

0.9

Record Wind Direction

S

Have the weather conditions changed since last recorded?

No

Are you experiencing any odors

No

Stop #21: Intersection of The Old Road and Hillcrest Parkway

Use map locator to enter lat/long for this observation point.

The Old Rd & Hillcrest Pky,  
California 91384, USA  
(34.470033,  
-118.61671299999998)

Record time at observation point

19 Jun 2024 8:40 AM PDT

Record Wind Speed (mph)

2

Record Wind Direction

N

Have the weather conditions changed since last recorded?

No

Are you experiencing any odors

No

Stop #22: Intersection of Hillcrest Parkway and Park Vista Drive at Castaic Elementary School

28332 Foothill Rd, Castaic, CA  
91384, USA  
(34.471634099999996,  
-118.62992239999998)

Use map locator to enter lat/long for this observation point.

Record time at observation point

19 Jun 2024 8:38 AM PDT

Record Wind Speed (mph)

2.5

Record Wind Direction

SW

Have the weather conditions changed since last recorded?

No

Are you experiencing any odors

No

Stop #23: Intersection of Creekbed Road and Firebrand Drive

29796 Creekbed Rd, Castaic, CA  
91384, USA  
(34.4575992,  
-118.61958519999999)

Use map locator to enter lat/long for this observation point.

Record time at observation point

19 Jun 2024 8:32 AM PDT

Record Wind Speed (mph)

1.1

Record Wind Direction

NW

Have the weather conditions changed since last recorded?

No

Are you experiencing any odors

No

Stop #24: Intersection of The Old Road and Live Oak Road

1 flagged

27602 Hartford Ave, Castaic, CA  
91384, USA  
(34.453196,  
-118.61702079999998)

Use map locator to enter lat/long for this observation point.

Record time at observation point

19 Jun 2024 8:45 AM PDT

Record Wind Speed (mph)

0

Have the weather conditions changed since last recorded?

No

Are you experiencing any odors

Yes

Description of Odor

Other

Describe "Other" Odor

Asphalt

<b>Intensity of Odor</b>	2 - Light odor detected
<b>Are any corrective actions needed?</b>	No
Stop #25: Intersection of Live Oak Road and Hidden Trail Road	
	1 flagged
<b>Use map locator to enter lat/long for this observation point.</b>	27656 Buckskin Dr, Castaic, CA 91384, USA (34.45030940000001, -118.61794409999999)
<b>Record time at observation point</b>	19 Jun 2024 8:47 AM PDT
<b>Record Wind Speed (mph)</b>	2.0
<b>Record Wind Direction</b>	NE
<b>Have the weather conditions changed since last recorded?</b>	No
<b>Are you experiencing any odors</b>	Yes
<b>Description of Odor</b>	Other
<b>Describe "Other" Odor</b>	Tobacco smoke
<b>Intensity of Odor</b>	1 - Very light odor detected
<b>Are any corrective actions needed?</b>	No
Stop #26: Intersection of Live Oak Elementary School at Saddleridge Way	
<b>Use map locator to enter lat/long for this observation point.</b>	(34.4499502, -118.6198108)
<b>Record time at observation point</b>	19 Jun 2024 8:50 AM PDT
<b>Record Wind Speed (mph)</b>	1.1
<b>Record Wind Direction</b>	NE
<b>Have the weather conditions changed since last recorded?</b>	No
<b>Are you experiencing any odors</b>	No
Stop #27: Intersection of Rangewood Road and Buckskin Drive	
<b>Use map locator to enter lat/long for this observation point.</b>	29209 Saddleridge Way, Castaic, CA 91384, USA (34.4494168, -118.6203479)



<b>Record time at observation point</b>	19 Jun 2024 8:51 AM PDT
<b>Record Wind Speed (mph)</b>	2.2
<b>Record Wind Direction</b>	S
<b>Have the weather conditions changed since last recorded?</b>	No
<b>Are you experiencing any odors</b>	No
Stop #28: Intersection of Quincy Street and Cambridge Avenue	
	1 flagged
<b>Use map locator to enter lat/long for this observation point.</b>	27807 Quincy St, Castaic, CA 91384, USA (34.4529502, -118.6201411)

<b>Record time at observation point</b>	19 Jun 2024 8:55 AM PDT
<b>Record Wind Speed (mph)</b>	2
<b>Record Wind Direction</b>	S
<b>Have the weather conditions changed since last recorded?</b>	No
<b>Are you experiencing any odors</b>	Yes
<b>Description of Odor</b>	Other
<b>Describe "Other" Odor</b>	Fresh cut grass
<b>Intensity of Odor</b>	2 - Light odor detected
<b>Are any corrective actions needed?</b>	No
Stop #29: Intersection of Hasley Canyon Road and Commerce Center Drive (Santa Clarita Valley International School & Playmakers Preschool)	
<b>Use map locator to enter lat/long for this observation point.</b>	28050 Hasley Canyon Rd, Castaic, CA 91384, USA (34.4509472, -118.6247111)

<b>Record time at observation point</b>	19 Jun 2024 8:57 AM PDT
<b>Record Wind Speed (mph)</b>	1.3
<b>Record Wind Direction</b>	SW
<b>Have the weather conditions changed since last recorded?</b>	No

<b>Are you experiencing any odors</b>	No
Stop #30: Intersection of Commerce Center Drive and Witherspoon Parkway	1 flagged
<b>Use map locator to enter lat/long for this observation point.</b>	29011 Witherspoon Pkwy, Valencia, CA 91355, USA (34.445682, -118.62720999999999)
<b>Record time at observation point</b>	19 Jun 2024 9:29 AM PDT
<b>Record Wind Speed (mph)</b>	3.6
<b>Record Wind Direction</b>	SW
<b>Have the weather conditions changed since last recorded?</b>	No
<b>Are you experiencing any odors</b>	Yes
<b>Description of Odor</b>	Landfill Gas
<b>Intensity of Odor</b>	2 - Light odor detected

**Are any corrective actions needed?**

Stop #31: Intersection of Franklin Parkway and driveway leading to the United States Postal Service	
<b>Use map locator to enter lat/long for this observation point.</b>	27998 Franklin Pkwy, Valencia, CA 91355, USA (34.434030799999995, -118.62835969999999)
<b>Record time at observation point</b>	19 Jun 2024 9:33 AM PDT
<b>Record Wind Speed (mph)</b>	4.9
<b>Record Wind Direction</b>	S
<b>Have the weather conditions changed since last recorded?</b>	No
<b>Are you experiencing any odors</b>	No
Stop #32: Intersection of Henry Mayo Drive and Cambridge View Drive, leading into the Valencia Travel Village RV Resort	
<b>Use map locator to enter lat/long for this observation point.</b>	27944 CA-126, Castaic, CA 91384, USA (34.429763699999995, -118.6249313)

**Record time at observation point**

19 Jun 2024 9:39 AM PDT

<b>Record Wind Speed (mph)</b>	0.9
<b>Record Wind Direction</b>	SW
<b>Have the weather conditions changed since last recorded?</b>	No
<b>Are you experiencing any odors</b>	No
Odor Compliance with Stipulated Order for Abatement	
<b>At 3 or more stops have you recorded any Landfill Odor Intensity of 3 (3 - Moderate Odor) or higher?</b>	No

**Recorder Signature**



Julian Jenkins  
19 Jun 2024 9:40 AM PDT

---

**Upon completion of this patrol, please check the box to trigger necessary notifications.**

# 4050 - Chiquita Odor Patrol Template

Complete

<b>Score</b>	3 / 3 (100%)	<b>Flagged items</b>	18	<b>Actions</b>	0
<b>Conducted on</b>	20 Jun 2024 7:57 PM PDT				
<b>Prepared by</b>	Chiquita Landfill				
<b>If the name of the person conducting the Patrol does not appear above, please enter it here:</b>	Roberto Hernandez				
<b>What type of patrol is this?</b>	Regular Patrol				
<b>Weather Conditions at the time of patrol.</b>	Sunny				
<b>Temperature at time of Patrol</b>	75°F Should be between -50°F to 125°F				
<b>I acknowledge that I have not visited the working face or other on-site areas where exposed trash or landfill odors such as, but not limited to landfill gas odors, refuse or refuse contaminated material odors, or landfill liquids/landfill leachate odors exist within four hours prior to conducting this odor surveillance.</b>	<input checked="" type="checkbox"/>				
<b>I acknowledge that I will assess each Patrol Stop while standing outside of the vehicle.</b>	<input checked="" type="checkbox"/>				

**Flagged items**

18 flagged

Odor Patrol Stops / Stop #2: Intersection of Chiquito Canyon Road and Lincoln Avenue

**Are you experiencing any odors**

Yes

Odor Patrol Stops / Stop #5: Intersection of Lincoln Avenue and Harding Avenue

**Are you experiencing any odors**

Yes

Odor Patrol Stops / Stop #8: Intersection of Lexington Drive and Morningside Drive

**Are you experiencing any odors**

Yes

Odor Patrol Stops / Stop #9: Intersection of Val Verde Road and Trellis Road

**Are you experiencing any odors**

Yes

Odor Patrol Stops / Stop #11: Intersection of San Martinez Road and Keningston Road

**Are you experiencing any odors**

Yes

Odor Patrol Stops / Stop #12: Intersection of Hunstock Street and Windsor Road

**Are you experiencing any odors**

Yes

Odor Patrol Stops / Stop #17: Intersection of Castlebury Place and Picadilly Place

**Are you experiencing any odors**

Yes

Odor Patrol Stops / Stop #20: Intersection of Cambridge Avenue and Hasley Canyon Road

**Are you experiencing any odors**

Yes

Odor Patrol Stops / Stop #21: Intersection of The Old Road and Hillcrest Parkway

**Are you experiencing any odors**

Yes

Odor Patrol Stops / Stop #23: Intersection of Creekbed Road and Firebrand Drive

**Are you experiencing any odors**

Yes

Odor Patrol Stops / Stop #25: Intersection of Live Oak Road and Hidden Trail Road

**Are you experiencing any odors**

Yes

Odor Patrol Stops / Stop #26: Intersection of Live Oak Elementary School at Saddleridge Way

**Are you experiencing any odors**

Yes

Odor Patrol Stops / Stop #28: Intersection of Quincy Street and Cambridge Avenue

**Are you experiencing any odors**

Yes

Odor Patrol Stops / Stop #29: Intersection of Hasley Canyon Road and Commerce Center Drive (Santa Clarita Valley International School &amp; Playmakers Preschool)

**Are you experiencing any odors**

Yes

Odor Patrol Stops / Stop #29: Intersection of Hasley Canyon Road and Commerce Center Drive (Santa Clarita Valley International School &amp; Playmakers Preschool)

**Intensity of Odor**

4 -Strong Odor

Odor Patrol Stops / Stop #30: Intersection of Commerce Center Drive and Witherspoon Parkway

**Are you experiencing any odors**

Yes

Odor Patrol Stops / Stop #31: Intersection of Franklin Parkway and driveway leading to the United States Postal Service

**Are you experiencing any odors**

Yes

Odor Patrol Stops / Stop #32: Intersection of Henry Mayo Drive and Cambridge View Drive, leading into the Valencia Travel Village RV Resort

**Are you experiencing any odors**

Yes

<b>Odor Patrol Stops</b>	18 flagged
Stop #1: Chiquito Canyon Road and Driveway leading to the LA County Fire's Del Valle Regional Training Center	
<b>Use map locator to enter lat/long for this observation point.</b>	28101 Chiquito Canyon Rd, Castaic, CA 91384, USA (34.4317609, -118.6589423)
<b>Record time at observation point</b>	20 Jun 2024 8:01 PM PDT
<b>Record Wind Speed (mph)</b>	0.9
<b>Record Wind Direction</b>	NW
<b>Have the weather conditions changed since start of patrol?</b>	No
<b>Are you experiencing any odors</b>	No
Stop #2: Intersection of Chiquito Canyon Road and Lincoln Avenue	
	1 flagged
<b>Use map locator to enter lat/long for this observation point.</b>	2900 S Orange Dr, Los Angeles, CA 90016, USA (34.43879, -118.65694099999999)
<b>Record time at observation point</b>	20 Jun 2024 8:04 PM PDT
<b>Record Wind Speed (mph)</b>	0.4
<b>Record Wind Direction</b>	NW
<b>Have the weather conditions changed since last recorded?</b>	No
<b>Are you experiencing any odors</b>	Yes
<b>Description of Odor</b>	Other
<b>Describe "Other" Odor</b>	Moist
<b>Intensity of Odor</b>	1 - Very light odor detected
<b>Are any corrective actions needed?</b>	
Stop #3: Intersection of Lincoln Avenue and Jackson Street	
<b>Use map locator to enter lat/long for this observation point.</b>	(34.4396885, -118.6558062)
<b>Record time at observation point</b>	20 Jun 2024 8:07 PM PDT



<b>Record Wind Speed (mph)</b>	0
<b>Have the weather conditions changed since last recorded?</b>	No
<b>Are you experiencing any odors</b>	No
Stop #4: Intersection of Buchanan Way and Chiquito Canyon Road	
<b>Use map locator to enter lat/long for this observation point.</b>	11629 Daleside Ave, Hawthorne, CA 90250, USA (34.443070999999996, -118.655496)
<b>Record time at observation point</b>	20 Jun 2024 8:09 PM PDT
<b>Record Wind Speed (mph)</b>	3.1
<b>Record Wind Direction</b>	NE
<b>Have the weather conditions changed since last recorded?</b>	No
<b>Are you experiencing any odors</b>	No
Stop #5: Intersection of Lincoln Avenue and Harding Avenue	
<b>Use map locator to enter lat/long for this observation point.</b>	28703 Chiquito Canyon Rd, Castaic, CA 91384, USA (34.441859799999996, -118.6573111)
<b>Record time at observation point</b>	20 Jun 2024 8:11 PM PDT
<b>Record Wind Speed (mph)</b>	0.2
<b>Record Wind Direction</b>	SE
<b>Have the weather conditions changed since last recorded?</b>	No
<b>Are you experiencing any odors</b>	Yes
<b>Description of Odor</b>	Other
<b>Describe "Other" Odor</b>	Farm poop
<b>Intensity of Odor</b>	1 - Very light odor detected
<b>Are any corrective actions needed?</b>	
Stop #6: Intersection of Chiquito Canyon Road and San	

Martinez Road

Use map locator to enter lat/long for this observation point.

30010 San Martinez Rd, Castaic,  
CA 91384, USA  
(34.4449994, -118.6582312)

Record time at observation point

20 Jun 2024 8:15 PM PDT

Record Wind Speed (mph)

0.2

Record Wind Direction

NW

Have the weather conditions changed since last recorded?

No

Are you experiencing any odors

No

Stop #7: Intersection of San Martinez Road and Morningside Drive

Use map locator to enter lat/long for this observation point.

30139 San Martinez Rd, Castaic,  
CA 91384, USA  
(34.44624, -118.66109490000001)

Record time at observation point

20 Jun 2024 8:18 PM PDT

Record Wind Speed (mph)

0.2

Record Wind Direction

NW

Have the weather conditions changed since last recorded?

No

Are you experiencing any odors

No

Stop #8: Intersection of Lexington Drive and Morningside Drive

1 flagged

Use map locator to enter lat/long for this observation point.

30135 Lexington Dr, Castaic, CA  
91384, USA  
(34.448532799999995,  
-118.6608899)

Record time at observation point

20 Jun 2024 8:19 PM PDT

Record Wind Speed (mph)

1.8

Record Wind Direction

NW

Have the weather conditions changed since last recorded?

No

Are you experiencing any odors

Yes

<b>Description of Odor</b>	Other
<b>Describe "Other" Odor</b>	Burn rubber
<b>Intensity of Odor</b>	1 - Very light odor detected
<b>Are any corrective actions needed?</b>	
Stop #9: Intersection of Val Verde Road and Trellis Road	1 flagged
<b>Use map locator to enter lat/long for this observation point.</b>	29036 Val Verde Rd, Castaic, CA 91384, USA (34.4479964, -118.66268769999999)
<b>Record time at observation point</b>	20 Jun 2024 8:21 PM PDT
<b>Record Wind Speed (mph)</b>	0
<b>Have the weather conditions changed since last recorded?</b>	No
<b>Are you experiencing any odors</b>	Yes
<b>Description of Odor</b>	Other
<b>Describe "Other" odor</b>	Burn bush smell
<b>Intensity of Odor</b>	1 - Very light odor detected
<b>Are any corrective actions needed?</b>	
Stop #10: Intersection of San Martinez Road and Euclid Ave.	
<b>Use map locator to enter lat/long for this observation point.</b>	(34.4477913, -118.6658569)
<b>Record time at observation point</b>	20 Jun 2024 8:23 PM PDT
<b>Record Wind Speed (mph)</b>	0
<b>Have the weather conditions changed since last recorded?</b>	No
<b>Are you experiencing any odors</b>	No
Stop #11: Intersection of San Martinez Road and Keningston Road	1 flagged
<b>Use map locator to enter lat/long for this observation point.</b>	1847 W 78th St, Los Angeles, CA 90047, USA (34.448285, -118.67143199999998)

Record time at observation point

20 Jun 2024 8:26 PM PDT

Record Wind Speed (mph)

1.6

Record Wind Direction

N

Have the weather conditions changed since last recorded?

No

Are you experiencing any odors

Yes

Description of Odor

Other

Describe "Other" Odor

Wood burn smell

Intensity of Odor

1 - Very light odor detected

Are any corrective actions needed?

Stop #12: Intersection of Hunstock Street and Windsor Road

1 flagged

Use map locator to enter lat/long for this observation point.

(34.4460707, -118.6494093)

Record time at observation point

20 Jun 2024 8:32 PM PDT

Record Wind Speed (mph)

0

Have the weather conditions changed since last recorded?

No

Are you experiencing any odors

Yes

Description of Odor

Other

Describe "Other" Odor

Fertilizer

Intensity of Odor

1 - Very light odor detected

Are any corrective actions needed?

Stop #13: Intersection of Del Valle Road and Silver Street

Use map locator to enter lat/long for this observation point.

Del Valle Rd & Silver St, California  
91355, USA  
(34.448595, -118.65524)

Record time at observation point

20 Jun 2024 8:36 PM PDT

Record Wind Speed

2.5

Record Wind Direction

N

<b>Have the weather conditions changed since last recorded?</b>	No
<b>Are you experiencing any odors</b>	No
Stop #14: Intersection of Del Valle Road and Hasley Canyon Road	
<b>Use map locator to enter lat/long for this observation point.</b>	Del Valle Rd & Hasley Canyon Rd, California 91355, USA (34.456905, -118.64146400000001)
<b>Record time at observation point</b>	20 Jun 2024 8:39 PM PDT
<b>Record Wind Speed (mph)</b>	2.5
<b>Record Wind Direction</b>	E
<b>Have the weather conditions changed since last recorded?</b>	No
<b>Are you experiencing any odors</b>	No
Stop #15: Intersection of Hasley Canyon Road and Gibraltar Lane	
<b>Use map locator to enter lat/long for this observation point.</b>	28579 Gibraltar Ln, Castaic, CA 91384, USA (34.4551702, -118.63360240000002)
<b>Record time at observation point</b>	20 Jun 2024 8:41 PM PDT
<b>Record Wind Speed (mph)</b>	0.2
<b>Record Wind Direction</b>	N
<b>Have the weather conditions changed since last recorded?</b>	No
<b>Are you experiencing any odors</b>	No
Stop #16: Intersection of Gibraltar Lane and Alton Way	
<b>Use map locator to enter lat/long for this observation point.</b>	29802 Glendower Ct, Castaic, CA 91384, USA (34.4553744, -118.6313957)
<b>Record time at observation point</b>	20 Jun 2024 8:44 PM PDT
<b>Record Wind Speed (mph)</b>	0
<b>Have the weather conditions changed since last recorded?</b>	No

<b>Are you experiencing any odors</b>	No
Stop #17: Intersection of Castlebury Place and Picadilly Place	1 flagged
<b>Use map locator to enter lat/long for this observation point.</b>	29738 Castlebury Pl, Castaic, CA 91384, USA (34.454124, -118.6272767)
<b>Record time at observation point</b>	20 Jun 2024 8:48 PM PDT
<b>Record Wind Speed (mph)</b>	0
<b>Have the weather conditions changed since last recorded?</b>	No
<b>Are you experiencing any odors</b>	Yes
<b>Description of Odor</b>	Landfill Gas
<b>Intensity of Odor</b>	2 - Light odor detected

**Are any corrective actions needed?**

Stop #18: Intersection of Gibraltar Lane and Springvale Lane	
<b>Use map locator to enter lat/long for this observation point.</b>	28257 Springvale Ln, Castaic, CA 91384, USA (34.4558953, -118.62825909999998)
<b>Record time at observation point</b>	20 Jun 2024 8:50 PM PDT
<b>Record Wind Speed (mph)</b>	0.2
<b>Record Wind Direction</b>	NE
<b>Have the weather conditions changed since last recorded?</b>	No
<b>Are you experiencing any odors</b>	No
Stop #19: Intersection of Gibraltar Lane and Cambridge Avenue	
<b>Use map locator to enter lat/long for this observation point.</b>	29823 Cambridge Ave, Castaic, CA 91384, USA (34.457909799999996, -118.62704210000001)
<b>Record time at observation point</b>	20 Jun 2024 8:53 PM PDT
<b>Record Wind Speed (mph)</b>	0.4

<b>Record Wind Direction</b>	NW
<b>Have the weather conditions changed since last recorded?</b>	No
<b>Are you experiencing any odors</b>	No
Stop #20: Intersection of Cambridge Avenue and Hasley Canyon Road	1 flagged

**Use map locator to enter lat/long for this observation point.** 9701 Creekbed Rd, Castaic, CA 91384, USA (34.4555301, -118.6218167)

<b>Record time at observation point</b>	20 Jun 2024 8:56 PM PDT
<b>Record Wind Speed (mph)</b>	0.4
<b>Record Wind Direction</b>	S
<b>Have the weather conditions changed since last recorded?</b>	No
<b>Are you experiencing any odors</b>	Yes
<b>Description of Odor</b>	Landfill Gas
<b>Intensity of Odor</b>	2 - Light odor detected
Skunk smell	

**Are any corrective actions needed?**

Stop #21: Intersection of The Old Road and Hillcrest Parkway	1 flagged
--	-----------

**Use map locator to enter lat/long for this observation point.** The Old Rd & Hillcrest Pky, California 91384, USA (34.470033, -118.61671299999998)

<b>Record time at observation point</b>	20 Jun 2024 9:08 PM PDT
<b>Record Wind Speed (mph)</b>	1.8
<b>Record Wind Direction</b>	SE
<b>Have the weather conditions changed since last recorded?</b>	No
<b>Are you experiencing any odors</b>	Yes
<b>Description of Odor</b>	Other

Describe "Other" Odor

Moist

Intensity of Odor

1 - Very light odor detected

Are any corrective actions needed?

Stop #22: Intersection of Hillcrest Parkway and Park Vista Drive at Castaic Elementary School

Use map locator to enter lat/long for this observation point.

28332 Foothill Rd, Castaic, CA  
91384, USA  
(34.471634099999996,  
-118.62992239999998)

Record time at observation point

20 Jun 2024 9:04 PM PDT

Record Wind Speed (mph)

0.2

Record Wind Direction

NW

Have the weather conditions changed since last recorded?

No

Are you experiencing any odors

No

Stop #23: Intersection of Creekbed Road and Firebrand Drive

1 flagged

Use map locator to enter lat/long for this observation point.

29796 Creekbed Rd, Castaic, CA  
91384, USA  
(34.4575992,  
-118.61958519999999)

Record time at observation point

20 Jun 2024 8:59 PM PDT

Record Wind Speed (mph)

0.2

Record Wind Direction

NE

Have the weather conditions changed since last recorded?

No

Are you experiencing any odors

Yes

Description of Odor

Other

Describe "Other" Odor

Cooking oil smell

Intensity of Odor

1 - Very light odor detected

Are any corrective actions needed?

Stop #24: Intersection of The Old Road and Live Oak Road



Use map locator to enter lat/long for this observation point.

27603 Quincy St, Castaic, CA  
91384, USA  
(34.4528436, -118.6171006)

Record time at observation point

20 Jun 2024 9:12 PM PDT

Record Wind Speed (mph)

1.3

Record Wind Direction

S

Have the weather conditions changed since last recorded?

No

Are you experiencing any odors

No

Stop #25: Intersection of Live Oak Road and Hidden Trail Road

1 flagged

Use map locator to enter lat/long for this observation point.

27662 Buckskin Dr, Castaic, CA  
91384, USA  
(34.4501784, -118.6179979)

Record time at observation point

20 Jun 2024 9:14 PM PDT

Record Wind Speed (mph)

1.3

Record Wind Direction

S

Have the weather conditions changed since last recorded?

No

Are you experiencing any odors

Yes

Description of Odor

Other

Describe "Other" Odor

Moist

Intensity of Odor

1 - Very light odor detected

Are any corrective actions needed?

Stop #26: Intersection of Live Oak Elementary School at  
Saddleridge Way

1 flagged

Use map locator to enter lat/long for this observation point.

27734 Saddleridge Way, Castaic,  
CA 91384, USA  
(34.4497043,  
-118.61981619999997)

Record time at observation point

20 Jun 2024 9:17 PM PDT

Record Wind Speed (mph)

1.6

Record Wind Direction	NW
Have the weather conditions changed since last recorded?	No
Are you experiencing any odors	Yes
Description of Odor	Landfill Gas
Intensity of Odor	1 - Very light odor detected
<b>Are any corrective actions needed?</b>	
Stop #27: Intersection of Rangewood Road and Buckskin Drive	
Use map locator to enter lat/long for this observation point.	27628 Quincy St, Castaic, CA 91384, USA (34.452594399999995, -118.61797809999999)
Record time at observation point	20 Jun 2024 9:19 PM PDT
Record Wind Speed (mph)	1.3
Record Wind Direction	NW
Have the weather conditions changed since last recorded?	No
Are you experiencing any odors	No
Stop #28: Intersection of Quincy Street and Cambridge Avenue	
Use map locator to enter lat/long for this observation point.	27727 Quincy St, Castaic, CA 91384, USA (34.4531415, -118.61959999999999)
Record time at observation point	20 Jun 2024 9:22 PM PDT
Record Wind Speed (mph)	0.2
Record Wind Direction	SE
Have the weather conditions changed since last recorded?	No
Are you experiencing any odors	Yes
Description of Odor	Other
Describe "Other" Odor	Trees and gravel

**Intensity of Odor**

1 - Very light odor detected

**Are any corrective actions needed?**

Stop #29: Intersection of Hasley Canyon Road and Commerce Center Drive (Santa Clarita Valley International School & Playmakers Preschool)

2 flagged

**Use map locator to enter lat/long for this observation point.**

28050 Hasley Canyon Rd, Castaic,  
CA 91384, USA  
(34.4509472, -118.6247111)

**Record time at observation point**

20 Jun 2024 9:27 PM PDT

**Record Wind Speed (mph)**

2.0

**Record Wind Direction**

N

**Have the weather conditions changed since last recorded?**

No

**Are you experiencing any odors**

Yes

**Description of Odor**

Landfill Gas

**Intensity of Odor**

4 -Strong Odor

**Are any corrective actions needed?**

Stop #30: Intersection of Commerce Center Drive and Witherspoon Parkway

1 flagged

**Use map locator to enter lat/long for this observation point.**

29011 Witherspoon Pkwy,  
Valencia, CA 91355, USA  
(34.445682,  
-118.62720999999999)

**Record time at observation point**

20 Jun 2024 9:31 PM PDT

**Record Wind Speed (mph)**

2.2

**Record Wind Direction**

W

**Have the weather conditions changed since last recorded?**

No

**Are you experiencing any odors**

Yes

**Description of Odor**

Landfill Gas

**Intensity of Odor**

1 - Very light odor detected

**Are any corrective actions needed?**

Stop #31: Intersection of Franklin Parkway and driveway leading to the United States Postal Service

1 flagged

**Use map locator to enter lat/long for this observation point.**

28000 Franklin Pkwy, Valencia, CA  
91355, USA  
(34.4352261,  
-118.62850189999997)

**Record time at observation point**

20 Jun 2024 9:35 PM PDT

**Record Wind Speed (mph)**

0.9

**Record Wind Direction**

N

**Have the weather conditions changed since last recorded?**

No

**Are you experiencing any odors**

Yes

**Description of Odor**

Other

**Describe "Other" Odor**

Moist

**Intensity of Odor**

1 - Very light odor detected

**Are any corrective actions needed?**

Stop #32: Intersection of Henry Mayo Drive and Cambridge View Drive, leading into the Valencia Travel Village RV Resort

1 flagged

**Use map locator to enter lat/long for this observation point.**

27940 CA-126, Castaic, CA 91384,  
USA  
(34.4298143,  
-118.62485400000001)

**Record time at observation point**

20 Jun 2024 9:41 PM PDT

**Record Wind Speed (mph)**

4.3

**Record Wind Direction**

W

**Have the weather conditions changed since last recorded?**

No

**Are you experiencing any odors**

Yes

**Description of Odor**

Other

**Describe "Other" Odor**

Sewer

**Intensity of Odor**

1 - Very light odor detected

**Are any corrective actions needed?**

Odor Compliance with Stipulated Order for Abatement

**At 3 or more stops have you recorded any Landfill Odor Intensity of 3 (3 - Moderate Odor) or higher?**

No

**Recorder Signature**



20 Jun 2024 9:45 PM PDT

---

**Upon completion of this patrol, please check the box to trigger necessary notifications.**

# 4050 - Chiquita Odor Patrol Template

Complete

<b>Score</b>	3 / 3 (100%)	<b>Flagged items</b>	25	<b>Actions</b>	0
--------------	--------------	----------------------	----	----------------	---

**Conducted on**

20 Jun 2024 7:37 AM PDT

**Prepared by**

Julian Jenkins

**If the name of the person conducting the Patrol does not appear above, please enter it here:**

**What type of patrol is this?**

Regular Patrol

**Weather Conditions at the time of patrol.**

Sunny

**Temperature at time of Patrol**

63°F  
Should be between -50°F to 125°F

**I acknowledge that I have not visited the working face or other on-site areas where exposed trash or landfill odors such as, but not limited to landfill gas odors, refuse or refuse contaminated material odors, or landfill liquids/landfill leachate odors exist within four hours prior to conducting this odor surveillance.**



**I acknowledge that I will assess each Patrol Stop while standing outside of the vehicle.**



**Flagged items**

25 flagged

Odor Patrol Stops / Stop #3: Intersection of Lincoln Avenue and Jackson Street

**Are you experiencing any odors**

Yes

Odor Patrol Stops / Stop #3: Intersection of Lincoln Avenue and Jackson Street

**Intensity of Odor**

4 -Strong Odor

Odor Patrol Stops / Stop #4: Intersection of Buchanan Way and Chiquito Canyon Road

**Are you experiencing any odors**

Yes

Odor Patrol Stops / Stop #5: Intersection of Lincoln Avenue and Harding Avenue

**Are you experiencing any odors**

Yes

Odor Patrol Stops / Stop #5: Intersection of Lincoln Avenue and Harding Avenue

**Intensity of Odor**

3 - Moderate Odor

Odor Patrol Stops / Stop #6: Intersection of Chiquito Canyon Road and San Martinez Road

**Are you experiencing any odors**

Yes

Odor Patrol Stops / Stop #6: Intersection of Chiquito Canyon Road and San Martinez Road

**Intensity of Odor**

4 -Strong Odor

Odor Patrol Stops / Stop #7: Intersection of San Martinez Road and Morningside Drive

**Are you experiencing any odors**

Yes

Odor Patrol Stops / Stop #7: Intersection of San Martinez Road and Morningside Drive

**Intensity of Odor**

3 - Moderate Odor

Odor Patrol Stops / Stop #8: Intersection of Lexington Drive and Morningside Drive

**Are you experiencing any odors**

Yes

Odor Patrol Stops / Stop #8: Intersection of Lexington Drive and Morningside Drive

**Intensity of Odor**

3 - Moderate Odor

Odor Patrol Stops / Stop #9: Intersection of Val Verde Road and Trellis Road

**Are you experiencing any odors**

Yes

Odor Patrol Stops / Stop #10: Intersection of San Martinez Road and Euclid Ave.

**Are you experiencing any odors**

Yes

Odor Patrol Stops / Stop #10: Intersection of San Martinez Road and Euclid Ave.

**Intensity of Odor**

3 - Moderate Odor

Odor Patrol Stops / Stop #11: Intersection of San Martinez Road and Keningston Road

**Are you experiencing any odors**

Yes

Odor Patrol Stops / Stop #13: Intersection of Del Valle Road and Silver Street



<b>Are you experiencing any odors</b>	Yes
Odor Patrol Stops / Stop #13: Intersection of Del Valle Road and Silver Street	
<b>Intensity of Odor</b>	3 - Moderate Odor
Odor Patrol Stops / Stop #14: Intersection of Del Valle Road and Hasley Canyon Road	
<b>Are you experiencing any odors</b>	Yes
Odor Patrol Stops / Stop #16: Intersection of Gibraltar Lane and Alton Way	
<b>Are you experiencing any odors</b>	Yes
Odor Patrol Stops / Stop #17: Intersection of Castlebury Place and Picadilly Place	
<b>Are you experiencing any odors</b>	Yes
Odor Patrol Stops / Stop #18: Intersection of Gibraltar Lane and Springvale Lane	
<b>Are you experiencing any odors</b>	Yes
Odor Patrol Stops / Stop #21: Intersection of The Old Road and Hillcrest Parkway	
<b>Are you experiencing any odors</b>	Yes
Odor Patrol Stops / Stop #25: Intersection of Live Oak Road and Hidden Trail Road	
<b>Are you experiencing any odors</b>	Yes
Odor Patrol Stops / Stop #27: Intersection of Rangewood Road and Buckskin Drive	
<b>Are you experiencing any odors</b>	Yes
Odor Patrol Stops / Odor Compliance with Stipulated Order for Abatement	
<b>At 3 or more stops have you recorded any Landfill Odor Intensity of 3 (3 - Moderate Odor) or higher?</b>	Yes

<b>Odor Patrol Stops</b>	25 flagged
Stop #1: Chiquito Canyon Road and Driveway leading to the LA County Fire's Del Valle Regional Training Center	
<b>Use map locator to enter lat/long for this observation point.</b>	28101 Chiquito Canyon Rd, Castaic, CA 91384, USA (34.4328389, -118.6593055)
<b>Record time at observation point</b>	20 Jun 2024 9:16 AM PDT
<b>Record Wind Speed (mph)</b>	3.6
<b>Record Wind Direction</b>	SE
<b>Have the weather conditions changed since start of patrol?</b>	No
<b>Are you experiencing any odors</b>	No
Stop #2: Intersection of Chiquito Canyon Road and Lincoln Avenue	
<b>Use map locator to enter lat/long for this observation point.</b>	2900 S Orange Dr, Los Angeles, CA 90016, USA (34.43879, -118.65694099999999)
<b>Record time at observation point</b>	20 Jun 2024 9:14 AM PDT
<b>Record Wind Speed (mph)</b>	2.7
<b>Record Wind Direction</b>	S
<b>Have the weather conditions changed since last recorded?</b>	No
<b>Are you experiencing any odors</b>	No
Stop #3: Intersection of Lincoln Avenue and Jackson Street	
<b>Use map locator to enter lat/long for this observation point.</b>	(34.439591, -118.6558729)
<b>Record time at observation point</b>	20 Jun 2024 9:12 AM PDT
<b>Record Wind Speed (mph)</b>	2.5
<b>Record Wind Direction</b>	S
<b>Have the weather conditions changed since last recorded?</b>	No
<b>Are you experiencing any odors</b>	Yes

<b>Description of Odor</b>	Landfill Gas
<b>Intensity of Odor</b>	4 -Strong Odor
<b>Are any corrective actions needed?</b>	
Stop #4: Intersection of Buchanan Way and Chiquito Canyon Road	1 flagged
<b>Use map locator to enter lat/long for this observation point.</b>	28703 Chiquito Canyon Rd, Castaic, CA 91384, USA (34.441859799999996, -118.6573111)
<b>Record time at observation point</b>	20 Jun 2024 9:10 AM PDT
<b>Record Wind Speed (mph)</b>	0
<b>Have the weather conditions changed since last recorded?</b>	No
<b>Are you experiencing any odors</b>	Yes
<b>Description of Odor</b>	Landfill Gas
<b>Intensity of Odor</b>	2 - Light odor detected
<b>Are any corrective actions needed?</b>	
Stop #5: Intersection of Lincoln Avenue and Harding Avenue	2 flagged
<b>Use map locator to enter lat/long for this observation point.</b>	11629 Daleside Ave, Hawthorne, CA 90250, USA (34.443070999999996, -118.655496)
<b>Record time at observation point</b>	20 Jun 2024 9:07 AM PDT
<b>Record Wind Speed (mph)</b>	1.8
<b>Record Wind Direction</b>	SW
<b>Have the weather conditions changed since last recorded?</b>	No
<b>Are you experiencing any odors</b>	Yes
<b>Description of Odor</b>	Landfill Gas
<b>Intensity of Odor</b>	3 - Moderate Odor
<b>Are any corrective actions needed?</b>	

Stop #6: Intersection of Chiquito Canyon Road and San Martinez Road

2 flagged

Use map locator to enter lat/long for this observation point.

30016 San Martinez Rd, Castaic,  
CA 91384, USA  
(34.445077999999995,  
-118.65843029999999)

Record time at observation point

20 Jun 2024 9:05 AM PDT

Record Wind Speed (mph)

3.1

Record Wind Direction

NE

Have the weather conditions changed since last recorded?

No

Are you experiencing any odors

Yes

Description of Odor

Landfill Gas

Intensity of Odor

4 -Strong Odor

Are any corrective actions needed?

Stop #7: Intersection of San Martinez Road and Morningside Drive

2 flagged

Use map locator to enter lat/long for this observation point.

30139 San Martinez Rd, Castaic,  
CA 91384, USA  
(34.44624, -118.66109490000001)

Record time at observation point

20 Jun 2024 9:02 AM PDT

Record Wind Speed (mph)

1.3

Record Wind Direction

N

Have the weather conditions changed since last recorded?

No

Are you experiencing any odors

Yes

Description of Odor

Landfill Gas

Other

Describe "Other" Odor

Sweet chemical

Intensity of Odor

3 - Moderate Odor

Are any corrective actions needed?

Stop #8: Intersection of Lexington Drive and Morningside Drive

2 flagged

Use map locator to enter lat/long for this observation point.

30135 Lexington Dr, Castaic, CA  
91384, USA  
(34.448532799999995,  
-118.6608899)

Record time at observation point

20 Jun 2024 8:59 AM PDT

Record Wind Speed (mph)

1.3

Record Wind Direction

SW

Have the weather conditions changed since last recorded?

No

Are you experiencing any odors

Yes

Description of Odor

Landfill Gas

Intensity of Odor

3 - Moderate Odor

Are any corrective actions needed?

Stop #9: Intersection of Val Verde Road and Trellis Road

1 flagged

Use map locator to enter lat/long for this observation point.

(34.4481029, -118.6628807)

Record time at observation point

20 Jun 2024 8:57 AM PDT

Record Wind Speed (mph)

1.6

Record Wind Direction

SE

Have the weather conditions changed since last recorded?

No

Are you experiencing any odors

Yes

Description of Odor

Landfill Gas

Intensity of Odor

1 - Very light odor detected

Are any corrective actions needed?

Stop #10: Intersection of San Martinez Road and Euclid Ave.

2 flagged

Use map locator to enter lat/long for this observation point.

(34.4478005, -118.6658889)

Record time at observation point

20 Jun 2024 8:51 AM PDT

Record Wind Speed (mph)	2.7
Record Wind Direction	E
Have the weather conditions changed since last recorded?	No
Are you experiencing any odors	Yes
Description of Odor	Landfill Gas
Intensity of Odor	3 - Moderate Odor

**Are any corrective actions needed?**

Stop #11: Intersection of San Martinez Road and Keningston Road 1 flagged

**Use map locator to enter lat/long for this observation point.** 30703 San Martinez Rd, Castaic,  
CA 91384, USA  
(34.448692199999996,  
-118.6712099)

Record time at observation point 20 Jun 2024 8:54 AM PDT

Record Wind Speed (mph)	0.2
Record Wind Direction	E
Have the weather conditions changed since last recorded?	No
Are you experiencing any odors	Yes
Description of Odor	Landfill Gas
Intensity of Odor	2 - Light odor detected

**Are any corrective actions needed?**

Stop #12: Intersection of Hunstock Street and Windsor Road

**Use map locator to enter lat/long for this observation point.** (34.4460853, -118.6494199)

Record time at observation point 20 Jun 2024 8:46 AM PDT

Record Wind Speed (mph)	3.1
Record Wind Direction	NE
Have the weather conditions changed since last recorded?	No

<b>Are you experiencing any odors</b>	No
Stop #13: Intersection of Del Valle Road and Silver Street	2 flagged
<b>Use map locator to enter lat/long for this observation point.</b>	29098 Del Valle Rd Suite E, Val Verde, CA 91384, USA (34.4484511, -118.65538769999999)
<b>Record time at observation point</b>	20 Jun 2024 8:43 AM PDT
<b>Record Wind Speed</b>	1.3
<b>Record Wind Direction</b>	SW
<b>Have the weather conditions changed since last recorded?</b>	No
<b>Are you experiencing any odors</b>	Yes
<b>Description of Odor</b>	Landfill Gas
<b>Intensity of Odor</b>	3 - Moderate Odor
<b>Are any corrective actions needed?</b>	
Stop #14: Intersection of Del Valle Road and Hasley Canyon Road	1 flagged
<b>Use map locator to enter lat/long for this observation point.</b>	Del Valle Rd & Hasley Canyon Rd, Hasley Canyon, CA 91384, USA (34.456818999999996, -118.64180300000001)
<b>Record time at observation point</b>	20 Jun 2024 8:40 AM PDT
<b>Record Wind Speed (mph)</b>	2
<b>Record Wind Direction</b>	E
<b>Have the weather conditions changed since last recorded?</b>	No
<b>Are you experiencing any odors</b>	Yes
<b>Description of Odor</b>	Other
<b>Describe "Other" Odor</b>	Sweet, chemical citrusy odor
<b>Intensity of Odor</b>	2 - Light odor detected
<b>Are any corrective actions needed?</b>	No

Stop #15: Intersection of Hasley Canyon Road and Gibraltar Lane

Use map locator to enter lat/long for this observation point. (34.4551719, -118.6335538)

Record time at observation point 20 Jun 2024 8:38 AM PDT

Record Wind Speed (mph) 1.3

Record Wind Direction E

Have the weather conditions changed since last recorded? No

Are you experiencing any odors No

Stop #16: Intersection of Gibraltar Lane and Alton Way 1 flagged

Use map locator to enter lat/long for this observation point. 28341 Alton Way, Castaic, CA 91384, USA (34.454855099999996, -118.6297051)

Record time at observation point 20 Jun 2024 8:36 AM PDT

Record Wind Speed (mph) 1.6

Record Wind Direction SW

Have the weather conditions changed since last recorded? No

Are you experiencing any odors Yes

Description of Odor Other

Describe "Other" Odor Sour odor, like fermenting and rotting fruit

Intensity of Odor 2 - Light odor detected

Are any corrective actions needed? No

Stop #17: Intersection of Castlebury Place and Picadilly Place 1 flagged

Use map locator to enter lat/long for this observation point. 28203 Picadilly Pl, Castaic, CA 91384, USA (34.4539706, -118.62780079999999)

Record time at observation point 20 Jun 2024 8:33 AM PDT



Record Wind Speed (mph)	3.1
Record Wind Direction	S
Have the weather conditions changed since last recorded?	No
Are you experiencing any odors	Yes
Description of Odor	Other
Describe "Other" Odor	Sweet chemical odor
Intensity of Odor	1 - Very light odor detected
Are any corrective actions needed?	No
Stop #18: Intersection of Gibraltar Lane and Springvale Lane	1 flagged
Use map locator to enter lat/long for this observation point.	28250 Springvale Ln, Castaic, CA 91384, USA (34.4554756, -118.62837060000001)
Record time at observation point	20 Jun 2024 8:31 AM PDT
Record Wind Speed (mph)	2
Record Wind Direction	SW
Have the weather conditions changed since last recorded?	No
Are you experiencing any odors	Yes
Description of Odor	Other
Describe "Other" Odor	Sweet chemical cleanser odor
Intensity of Odor	2 - Light odor detected
Are any corrective actions needed?	No
Stop #19: Intersection of Gibraltar Lane and Cambridge Avenue	
Use map locator to enter lat/long for this observation point.	28003 Gibraltar Ln, Castaic, CA 91384, USA (34.4583437, -118.62700379999998)
Record time at observation point	20 Jun 2024 8:28 AM PDT

<b>Record Wind Speed (mph)</b>	2.5
<b>Record Wind Direction</b>	S
<b>Have the weather conditions changed since last recorded?</b>	No
<b>Are you experiencing any odors</b>	No
Stop #20: Intersection of Cambridge Avenue and Hasley Canyon Road	
<b>Use map locator to enter lat/long for this observation point.</b>	9701 Creekbed Rd, Castaic, CA 91384, USA (34.4555301, -118.6218167)
<b>Record time at observation point</b>	20 Jun 2024 8:26 AM PDT
<b>Record Wind Speed (mph)</b>	1.3
<b>Record Wind Direction</b>	E
<b>Have the weather conditions changed since last recorded?</b>	No
<b>Are you experiencing any odors</b>	No
Stop #21: Intersection of The Old Road and Hillcrest Parkway	
	1 flagged
<b>Use map locator to enter lat/long for this observation point.</b>	The Old Rd & Hillcrest Pky, California 91384, USA (34.470033, -118.61671299999998)
<b>Record time at observation point</b>	20 Jun 2024 8:20 AM PDT
<b>Record Wind Speed (mph)</b>	1.3
<b>Record Wind Direction</b>	NW
<b>Have the weather conditions changed since last recorded?</b>	No
<b>Are you experiencing any odors</b>	Yes
<b>Description of Odor</b>	Other
<b>Describe "Other" Odor</b>	Lawn fertilizer
<b>Intensity of Odor</b>	1 - Very light odor detected
<b>Are any corrective actions needed?</b>	No

Stop #22: Intersection of Hillcrest Parkway and Park Vista Drive at Castaic Elementary School

28332 Foothill Rd, Castaic, CA  
91384, USA  
(34.471634099999996,  
-118.62992239999998)

Use map locator to enter lat/long for this observation point.

Record time at observation point

20 Jun 2024 8:17 AM PDT

Record Wind Speed (mph)

2.0

Record Wind Direction

E

Have the weather conditions changed since last recorded?

No

Are you experiencing any odors

No

Stop #23: Intersection of Creekbed Road and Firebrand Drive

27659 Firebrand Dr, Castaic, CA  
91384, USA  
(34.4580992,  
-118.61951119999999)

Use map locator to enter lat/long for this observation point.

Record time at observation point

20 Jun 2024 8:23 AM PDT

Record Wind Speed (mph)

0.9

Record Wind Direction

SW

Have the weather conditions changed since last recorded?

No

Are you experiencing any odors

No

Stop #24: Intersection of The Old Road and Live Oak Road

29451 The Old Rd, Castaic, CA  
91384, USA  
(34.452292,  
-118.61666670000001)

Use map locator to enter lat/long for this observation point.

Record time at observation point

20 Jun 2024 8:09 AM PDT

Record Wind Speed (mph)

0.9

Record Wind Direction

E

Have the weather conditions changed since last recorded?

No

Are you experiencing any odors

No

Stop #25: Intersection of Live Oak Road and Hidden Trail Road

1 flagged

Use map locator to enter lat/long for this observation point.

27662 Buckskin Dr, Castaic, CA  
91384, USA  
(34.4501784, -118.6179979)

Record time at observation point

20 Jun 2024 8:01 AM PDT

Record Wind Speed (mph)

3.1

Record Wind Direction

E

Have the weather conditions changed since last recorded?

No

Are you experiencing any odors

Yes

Description of Odor

Other

Describe "Other" Odor

Asphalt

Intensity of Odor

2 - Light odor detected

Are any corrective actions needed?

No

Stop #26: Intersection of Live Oak Elementary School at  
Saddleridge Way

Use map locator to enter lat/long for this observation point.

27720 Saddleridge Way, Castaic,  
CA 91384, USA  
(34.4498617, -118.6194399)

Record time at observation point

20 Jun 2024 8:03 AM PDT

Record Wind Speed (mph)

0.9

Record Wind Direction

NW

Have the weather conditions changed since last recorded?

No

Are you experiencing any odors

No

Stop #27: Intersection of Rangewood Road and Buckskin Drive

1 flagged

Use map locator to enter lat/long for this observation point.

29154 Rangewood Rd, Castaic, CA  
91384, USA  
(34.4489541,  
-118.61993810000001)

Record time at observation point

20 Jun 2024 8:05 AM PDT

Record Wind Speed (mph)	0
Have the weather conditions changed since last recorded?	No
Are you experiencing any odors	Yes
Description of Odor	Other
Describe "Other" Odor	Sweet chemical odor
Intensity of Odor	2 - Light odor detected
Are any corrective actions needed?	No
Stop #28: Intersection of Quincy Street and Cambridge Avenue	
Use map locator to enter lat/long for this observation point.	27803 Quincy St, Castaic, CA 91384, USA (34.4529869, -118.62002930000001)
Record time at observation point	20 Jun 2024 8:00 AM PDT
Record Wind Speed (mph)	0.9
Record Wind Direction	SW
Have the weather conditions changed since last recorded?	No
Are you experiencing any odors	No
Stop #29: Intersection of Hasley Canyon Road and Commerce Center Drive (Santa Clarita Valley International School & Playmakers Preschool)	
Use map locator to enter lat/long for this observation point.	28050 Hasley Canyon Rd, Castaic, CA 91384, USA (34.4509472, -118.6247111)
Record time at observation point	20 Jun 2024 7:56 AM PDT
Record Wind Speed (mph)	0
Have the weather conditions changed since last recorded?	No
Are you experiencing any odors	No
Stop #30: Intersection of Commerce Center Drive and Witherspoon Parkway	

Use map locator to enter lat/long for this observation point.

Commerce Center Dr &  
Witherspoon Pky, California  
91355, USA  
(34.445074999999996,  
-118.62639800000001)

Record time at observation point

20 Jun 2024 7:54 AM PDT

Record Wind Speed (mph)

0.2

Record Wind Direction

NE

Have the weather conditions changed since last recorded?

No

Are you experiencing any odors

No

Stop #31: Intersection of Franklin Parkway and driveway  
leading to the United States Postal Service

Use map locator to enter lat/long for this observation point.

28002 Franklin Pkwy, Valencia, CA  
91355, USA  
(34.433621599999995,  
-118.62858130000001)

Record time at observation point

20 Jun 2024 7:49 AM PDT

Record Wind Speed (mph)

3.3

Record Wind Direction

E

Have the weather conditions changed since last recorded?

No

Are you experiencing any odors

No

Stop #32: Intersection of Henry Mayo Drive and Cambridge  
View Drive, leading into the Valencia Travel Village RV Resort

Use map locator to enter lat/long for this observation point.

27948 CA-126, Castaic, CA 91384,  
USA  
(34.429735,  
-118.62497599999998)

Record time at observation point

20 Jun 2024 7:45 AM PDT

Record Wind Speed (mph)

3.1

Record Wind Direction

NE

Have the weather conditions changed since last recorded?

No

Are you experiencing any odors

No

**At 3 or more stops have you recorded any Landfill Odor Intensity of 3 (3 - Moderate Odor) or higher?**

Yes

By selecting Yes to the above question, the landfill operating staff will automatically be notified immediately via email of this response. Upon receiving such notification, Chiquita shall review and modify as appropriate fan placement, and conduct a visual inspection of the Reaction Area to assess, and address as needed, any cracks in the surface of the area.

---

**Recorder Signature**



Julian Jenkins  
20 Jun 2024 9:17 AM PDT

---

**Upon completion of this patrol, please check the box to trigger necessary notifications.**



# 4050 - Chiquita Odor Patrol Template

Complete

Score	3 / 3 (100%)	Flagged items	20	Actions	0
-------	--------------	---------------	----	---------	---

Conducted on

21 Jun 2024 7:57 PM PDT

Prepared by

Roberto Hernandez Angel  
Cisneros

If the name of the person conducting the Patrol does not appear above, please enter it here:

What type of patrol is this?

Regular Patrol

Weather Conditions at the time of patrol.

Sunny

Temperature at time of Patrol

79°F  
Should be between -50°F to 125°F

I acknowledge that I have not visited the working face or other on-site areas where exposed trash or landfill odors such as, but not limited to landfill gas odors, refuse or refuse contaminated material odors, or landfill liquids/landfill leachate odors exist within four hours prior to conducting this odor surveillance.



I acknowledge that I will assess each Patrol Stop while standing outside of the vehicle.



**Flagged items**

20 flagged

Odor Patrol Stops / Stop #2: Intersection of Chiquito Canyon Road and Lincoln Avenue

**Are you experiencing any odors**

Yes

Odor Patrol Stops / Stop #5: Intersection of Lincoln Avenue and Harding Avenue

**Are you experiencing any odors**

Yes

Odor Patrol Stops / Stop #6: Intersection of Chiquito Canyon Road and San Martinez Road

**Are you experiencing any odors**

Yes

Odor Patrol Stops / Stop #12: Intersection of Hunstock Street and Windsor Road

**Are you experiencing any odors**

Yes

Odor Patrol Stops / Stop #13: Intersection of Del Valle Road and Silver Street

**Are you experiencing any odors**

Yes

Odor Patrol Stops / Stop #15: Intersection of Hasley Canyon Road and Gibraltar Lane

**Are you experiencing any odors**

Yes

Odor Patrol Stops / Stop #17: Intersection of Castlebury Place and Picadilly Place

**Are you experiencing any odors**

Yes

Odor Patrol Stops / Stop #17: Intersection of Castlebury Place and Picadilly Place

**Intensity of Odor**

3 - Moderate Odor

Odor Patrol Stops / Stop #20: Intersection of Cambridge Avenue and Hasley Canyon Road

**Are you experiencing any odors**

Yes

Odor Patrol Stops / Stop #21: Intersection of The Old Road and Hillcrest Parkway

**Are you experiencing any odors**

Yes

Odor Patrol Stops / Stop #23: Intersection of Creekbed Road and Firebrand Drive

**Are you experiencing any odors**

Yes

Odor Patrol Stops / Stop #24: Intersection of The Old Road and Live Oak Road

**Are you experiencing any odors**

Yes

Odor Patrol Stops / Stop #25: Intersection of Live Oak Road and Hidden Trail Road

**Are you experiencing any odors**

Yes

Odor Patrol Stops / Stop #26: Intersection of Live Oak Elementary School at Saddleridge Way

**Are you experiencing any odors**

Yes

Odor Patrol Stops / Stop #27: Intersection of Rangewood Road and Buckskin Drive

**Are you experiencing any odors**

Yes

Odor Patrol Stops / Stop #28: Intersection of Quincy Street and Cambridge Avenue

**Are you experiencing any odors**

Yes

Odor Patrol Stops / Stop #29: Intersection of Hasley Canyon Road and Commerce Center Drive (Santa Clarita Valley International School & Playmakers Preschool)

**Are you experiencing any odors**

Yes

Odor Patrol Stops / Stop #29: Intersection of Hasley Canyon Road and Commerce Center Drive (Santa Clarita Valley International School & Playmakers Preschool)

**Intensity of Odor**

3 - Moderate Odor

Odor Patrol Stops / Stop #30: Intersection of Commerce Center Drive and Witherspoon Parkway

**Are you experiencing any odors**

Yes

Odor Patrol Stops / Stop #32: Intersection of Henry Mayo Drive and Cambridge View Drive, leading into the Valencia Travel Village RV Resort

**Are you experiencing any odors**

Yes

<b>Odor Patrol Stops</b>	20 flagged
Stop #1: Chiquito Canyon Road and Driveway leading to the LA County Fire's Del Valle Regional Training Center	
<b>Use map locator to enter lat/long for this observation point.</b>	28101 Chiquito Canyon Rd, Castaic, CA 91384, USA (34.4317609, -118.6589423)
<b>Record time at observation point</b>	21 Jun 2024 8:02 PM PDT
<b>Record Wind Speed (mph)</b>	0
<b>Have the weather conditions changed since start of patrol?</b>	No
<b>Are you experiencing any odors</b>	No
Stop #2: Intersection of Chiquito Canyon Road and Lincoln Avenue	
	1 flagged
<b>Use map locator to enter lat/long for this observation point.</b>	(34.4384881, -118.6571918)
<b>Record time at observation point</b>	21 Jun 2024 8:04 PM PDT
<b>Record Wind Speed (mph)</b>	0.2
<b>Record Wind Direction</b>	W
<b>Have the weather conditions changed since last recorded?</b>	No
<b>Are you experiencing any odors</b>	Yes
<b>Description of Odor</b>	Other
<b>Describe "Other" Odor</b>	Moist
<b>Intensity of Odor</b>	1 - Very light odor detected
<b>Are any corrective actions needed?</b>	
Stop #3: Intersection of Lincoln Avenue and Jackson Street	
<b>Use map locator to enter lat/long for this observation point.</b>	28611 Lincoln Ave, Val Verde, CA 91384, USA (34.4398361, -118.656019)
<b>Record time at observation point</b>	21 Jun 2024 8:05 PM PDT
<b>Record Wind Speed (mph)</b>	0.9

<b>Record Wind Direction</b>	NW
<b>Have the weather conditions changed since last recorded?</b>	No
<b>Are you experiencing any odors</b>	No
Stop #4: Intersection of Buchanan Way and Chiquito Canyon Road	
<b>Use map locator to enter lat/long for this observation point.</b>	11629 Daleside Ave, Hawthorne, CA 90250, USA (34.443070999999996, -118.655496)
<b>Record time at observation point</b>	21 Jun 2024 8:07 PM PDT
<b>Record Wind Speed (mph)</b>	0
<b>Have the weather conditions changed since last recorded?</b>	No
<b>Are you experiencing any odors</b>	No
Stop #5: Intersection of Lincoln Avenue and Harding Avenue	
<b>Use map locator to enter lat/long for this observation point.</b>	28703 Chiquito Canyon Rd, Castaic, CA 91384, USA (34.441859799999996, -118.6573111)
<b>Record time at observation point</b>	21 Jun 2024 8:09 PM PDT
<b>Record Wind Speed (mph)</b>	2.2
<b>Record Wind Direction</b>	N
<b>Have the weather conditions changed since last recorded?</b>	No
<b>Are you experiencing any odors</b>	Yes
<b>Description of Odor</b>	Other
<b>Describe "Other" Odor</b>	Farm poop / Chemical
<b>Intensity of Odor</b>	1 - Very light odor detected
<b>Are any corrective actions needed?</b>	
Stop #6: Intersection of Chiquito Canyon Road and San Martinez Road	
	1 flagged

Use map locator to enter lat/long for this observation point.

(34.4450697, -118.6581048)

Record time at observation point

21 Jun 2024 8:12 PM PDT

Record Wind Speed (mph)

0

Have the weather conditions changed since last recorded?

No

Are you experiencing any odors

Yes

Description of Odor

Other

Describe "Other" Odor

Burn wood

Intensity of Odor

1 - Very light odor detected

Are any corrective actions needed?

Stop #7: Intersection of San Martinez Road and Morningside Drive

Use map locator to enter lat/long for this observation point.

(34.4463239, -118.6612468)

Record time at observation point

21 Jun 2024 8:14 PM PDT

Record Wind Speed (mph)

0.4

Record Wind Direction

NE

Have the weather conditions changed since last recorded?

No

Are you experiencing any odors

No

Stop #8: Intersection of Lexington Drive and Morningside Drive

29043 Morningside Dr, Castaic, CA  
91384, USA  
(34.4482783,  
-118.66091829999998)

Use map locator to enter lat/long for this observation point.

Record time at observation point

21 Jun 2024 8:15 PM PDT

Record Wind Speed (mph)

0

Have the weather conditions changed since last recorded?

No

Are you experiencing any odors

No

Stop #9: Intersection of Val Verde Road and Trellis Road

Use map locator to enter lat/long for this observation point.

29055 Val Verde Rd, Val Verde, CA  
91384, USA  
(34.4480721,  
-118.66317099999999)

Record time at observation point

21 Jun 2024 8:17 PM PDT

Record Wind Speed (mph)

0

Have the weather conditions changed since last recorded?

No

Are you experiencing any odors

No

Stop #10: Intersection of San Martinez Road and Euclid Ave.

Use map locator to enter lat/long for this observation point.

(34.4477716, -118.6658079)

Record time at observation point

21 Jun 2024 8:19 PM PDT

Record Wind Speed (mph)

0

Have the weather conditions changed since last recorded?

No

Are you experiencing any odors

No

Stop #11: Intersection of San Martinez Road and Keningston Road

Use map locator to enter lat/long for this observation point.

1847 W 78th St, Los Angeles, CA  
90047, USA  
(34.448285,  
-118.67143199999998)

Record time at observation point

21 Jun 2024 8:20 PM PDT

Record Wind Speed (mph)

1.8

Record Wind Direction

N

Have the weather conditions changed since last recorded?

No

Are you experiencing any odors

No

Stop #12: Intersection of Hunstock Street and Windsor Road

1 flagged

Use map locator to enter lat/long for this observation point.

(34.4459408, -118.6494687)

Record time at observation point

21 Jun 2024 8:26 PM PDT

Record Wind Speed (mph)

0.2

Record Wind Direction	SE
Have the weather conditions changed since last recorded?	No
Are you experiencing any odors	Yes
Description of Odor	Other
Describe "Other" Odor	Cut grass
Intensity of Odor	1 - Very light odor detected
<b>Are any corrective actions needed?</b>	
Stop #13: Intersection of Del Valle Road and Silver Street	1 flagged
Use map locator to enter lat/long for this observation point.	Del Valle Rd & Silver St, California 91355, USA (34.448595, -118.65524)
Record time at observation point	21 Jun 2024 8:28 PM PDT
Record Wind Speed	2.0
Record Wind Direction	NE
Have the weather conditions changed since last recorded?	No
Are you experiencing any odors	Yes
Description of Odor	Other
Describe "Other" Odor	Cut grass
Intensity of Odor	1 - Very light odor detected
<b>Are any corrective actions needed?</b>	
Stop #14: Intersection of Del Valle Road and Hasley Canyon Road	
Use map locator to enter lat/long for this observation point.	Del Valle Rd & Hasley Canyon Rd, California 91355, USA (34.456905, -118.64146400000001)
Record time at observation point	21 Jun 2024 8:31 PM PDT
Record Wind Speed (mph)	2.0



<b>Record Wind Direction</b>	NW
<b>Have the weather conditions changed since last recorded?</b>	No
<b>Are you experiencing any odors</b>	No
Stop #15: Intersection of Hasley Canyon Road and Gibraltar Lane	1 flagged
<b>Use map locator to enter lat/long for this observation point.</b>	28579 Gibraltar Ln, Castaic, CA 91384, USA (34.4551702, -118.63360240000002)
<b>Record time at observation point</b>	21 Jun 2024 8:33 PM PDT
<b>Record Wind Speed (mph)</b>	0.9
<b>Record Wind Direction</b>	N
<b>Have the weather conditions changed since last recorded?</b>	No
<b>Are you experiencing any odors</b>	Yes
<b>Description of Odor</b>	Other
<b>Describe "Other" Odor</b>	Burn wood
<b>Intensity of Odor</b>	1 - Very light odor detected
<b>Are any corrective actions needed?</b>	
Stop #16: Intersection of Gibraltar Lane and Alton Way	
<b>Use map locator to enter lat/long for this observation point.</b>	28340 Alton Way, Castaic, CA 91384, USA (34.4547069, -118.630257)
<b>Record time at observation point</b>	21 Jun 2024 8:35 PM PDT
<b>Record Wind Speed (mph)</b>	2.2
<b>Record Wind Direction</b>	NE
<b>Have the weather conditions changed since last recorded?</b>	No
<b>Are you experiencing any odors</b>	No
Stop #17: Intersection of Castlebury Place and Picadilly Place	2 flagged

29732 Castlebury Pl, Castaic, CA  
91384, USA  
(34.4539136,  
-118.62732229999999)

Use map locator to enter lat/long for this observation point.

Record time at observation point

21 Jun 2024 8:37 PM PDT

Record Wind Speed (mph)

0.4

Record Wind Direction

NE

Have the weather conditions changed since last recorded?

No

Are you experiencing any odors

Yes

Description of Odor

Landfill Gas

Other

Describe "Other" Odor

Burn wood

Intensity of Odor

3 - Moderate Odor

Are any corrective actions needed?

Stop #18: Intersection of Gibraltar Lane and Springvale Lane

28257 Springvale Ln, Castaic, CA  
91384, USA  
(34.4558953,  
-118.62825909999998)

Use map locator to enter lat/long for this observation point.

Record time at observation point

21 Jun 2024 8:39 PM PDT

Record Wind Speed (mph)

0.7

Record Wind Direction

N

Have the weather conditions changed since last recorded?

No

Are you experiencing any odors

No

Stop #19: Intersection of Gibraltar Lane and Cambridge Avenue

29822 Cambridge Ave, Castaic, CA  
91384, USA  
(34.4579204,  
-118.62650789999998)

Use map locator to enter lat/long for this observation point.

Record time at observation point

21 Jun 2024 8:41 PM PDT

<b>Record Wind Speed (mph)</b>	0.9
<b>Record Wind Direction</b>	N
<b>Have the weather conditions changed since last recorded?</b>	No
<b>Are you experiencing any odors</b>	No
Stop #20: Intersection of Cambridge Avenue and Hasley Canyon Road	1 flagged

**Use map locator to enter lat/long for this observation point.** 9701 Creekbed Rd, Castaic, CA 91384, USA (34.4555301, -118.6218167)

<b>Record time at observation point</b>	21 Jun 2024 8:43 PM PDT
<b>Record Wind Speed (mph)</b>	0.4
<b>Record Wind Direction</b>	NW
<b>Have the weather conditions changed since last recorded?</b>	No
<b>Are you experiencing any odors</b>	Yes
<b>Description of Odor</b>	Landfill Gas
<b>Intensity of Odor</b>	2 - Light odor detected

**Are any corrective actions needed?**

Stop #21: Intersection of The Old Road and Hillcrest Parkway	1 flagged
--	-----------

**Use map locator to enter lat/long for this observation point.** The Old Rd & Hillcrest Pky, California 91384, USA (34.470033, -118.61671299999998)

<b>Record time at observation point</b>	21 Jun 2024 8:56 PM PDT
<b>Record Wind Speed (mph)</b>	2.0
<b>Record Wind Direction</b>	NW
<b>Have the weather conditions changed since last recorded?</b>	No
<b>Are you experiencing any odors</b>	Yes
<b>Description of Odor</b>	Other

**Describe "Other" Odor**

Fresh cut grass

**Intensity of Odor**

1 - Very light odor detected

**Are any corrective actions needed?**

Stop #22: Intersection of Hillcrest Parkway and Park Vista Drive at Castaic Elementary School

28332 Foothill Rd, Castaic, CA  
91384, USA  
(34.471634099999996,  
-118.62992239999998)

**Use map locator to enter lat/long for this observation point.**

**Record time at observation point**

21 Jun 2024 8:52 PM PDT

**Record Wind Speed (mph)**

0

**Have the weather conditions changed since last recorded?**

No

**Are you experiencing any odors**

No

Stop #23: Intersection of Creekbed Road and Firebrand Drive

1 flagged

27646 Firebrand Dr, Castaic, CA  
91384, USA  
(34.4575102,  
-118.61934590000001)

**Use map locator to enter lat/long for this observation point.**

**Record time at observation point**

21 Jun 2024 8:45 PM PDT

**Record Wind Speed (mph)**

0

**Have the weather conditions changed since last recorded?**

No

**Are you experiencing any odors**

Yes

**Description of Odor**

Landfill Gas

**Intensity of Odor**

1 - Very light odor detected

**Are any corrective actions needed?**

Stop #24: Intersection of The Old Road and Live Oak Road

1 flagged

27305 Live Oak Rd, Castaic, CA  
91384, USA  
(34.453375,  
-118.61646859999999)

**Use map locator to enter lat/long for this observation point.**

**Record time at observation point**

21 Jun 2024 9:01 PM PDT

Record Wind Speed (mph)	2.5
Record Wind Direction	W
Have the weather conditions changed since last recorded?	No
Are you experiencing any odors	Yes
Description of Odor	Other
Describe "Other" Odor	Asphalt
Intensity of Odor	1 - Very light odor detected
<b>Are any corrective actions needed?</b>	
Stop #25: Intersection of Live Oak Road and Hidden Trail Road	1 flagged
Use map locator to enter lat/long for this observation point.	27662 Buckskin Dr, Castaic, CA 91384, USA (34.4501784, -118.6179979)
Record time at observation point	21 Jun 2024 9:03 PM PDT
Record Wind Speed (mph)	1.1
Record Wind Direction	SW
Have the weather conditions changed since last recorded?	No
Are you experiencing any odors	Yes
Description of Odor	Other
Describe "Other" Odor	Moist
Intensity of Odor	1 - Very light odor detected
<b>Are any corrective actions needed?</b>	
Stop #26: Intersection of Live Oak Elementary School at Saddleridge Way	1 flagged
Use map locator to enter lat/long for this observation point.	27734 Saddleridge Way, Castaic, CA 91384, USA (34.4497043, -118.61981619999997)
Record time at observation point	21 Jun 2024 9:05 PM PDT

Record Wind Speed (mph)	1.6
Record Wind Direction	SE
Have the weather conditions changed since last recorded?	No
Are you experiencing any odors	Yes
Description of Odor	Landfill Gas
Intensity of Odor	1 - Very light odor detected

**Are any corrective actions needed?**

Stop #27: Intersection of Rangewood Road and Buckskin Drive 1 flagged

Use map locator to enter lat/long for this observation point. 29165 Saddleridge Way, Castaic, CA 91384, USA (34.4491454, -118.62033539999999)

Record time at observation point 21 Jun 2024 9:08 PM PDT

Record Wind Speed (mph)	3.6
Record Wind Direction	SW
Have the weather conditions changed since last recorded?	No
Are you experiencing any odors	Yes
Description of Odor	Landfill Gas
Intensity of Odor	1 - Very light odor detected

**Are any corrective actions needed?**

Stop #28: Intersection of Quincy Street and Cambridge Avenue 1 flagged

Use map locator to enter lat/long for this observation point. 27727 Quincy St, Castaic, CA 91384, USA (34.4531415, -118.61959999999999)

Record time at observation point 21 Jun 2024 9:14 PM PDT

Record Wind Speed (mph)	0
Have the weather conditions changed since last recorded?	No

<b>Are you experiencing any odors</b>	Yes
<b>Description of Odor</b>	Other
<b>Describe "Other" Odor</b>	Trees
<b>Intensity of Odor</b>	1 - Very light odor detected
<b>Are any corrective actions needed?</b>	
Stop #29: Intersection of Hasley Canyon Road and Commerce Center Drive (Santa Clarita Valley International School & Playmakers Preschool)	2 flagged
<b>Use map locator to enter lat/long for this observation point.</b>	28050 Hasley Canyon Rd, Castaic, CA 91384, USA (34.4509472, -118.6247111)
<b>Record time at observation point</b>	21 Jun 2024 9:21 PM PDT
<b>Record Wind Speed (mph)</b>	1.3
<b>Record Wind Direction</b>	NW
<b>Have the weather conditions changed since last recorded?</b>	No
<b>Are you experiencing any odors</b>	Yes
<b>Description of Odor</b>	Landfill Gas
<b>Intensity of Odor</b>	3 - Moderate Odor
<b>Are any corrective actions needed?</b>	
Stop #30: Intersection of Commerce Center Drive and Witherspoon Parkway	1 flagged
<b>Use map locator to enter lat/long for this observation point.</b>	29011 Witherspoon Pkwy, Valencia, CA 91355, USA (34.445682, -118.62720999999999)
<b>Record time at observation point</b>	21 Jun 2024 9:25 PM PDT
<b>Record Wind Speed (mph)</b>	0.9
<b>Record Wind Direction</b>	SW
<b>Have the weather conditions changed since last recorded?</b>	No

<b>Are you experiencing any odors</b>	Yes
<b>Description of Odor</b>	Landfill Gas
<b>Intensity of Odor</b>	2 - Light odor detected
<b>Are any corrective actions needed?</b>	
Stop #31: Intersection of Franklin Parkway and driveway leading to the United States Postal Service	
<b>Use map locator to enter lat/long for this observation point.</b>	28000 Franklin Pkwy, Valencia, CA 91355, USA (34.4352261, -118.62850189999997)
<b>Record time at observation point</b>	21 Jun 2024 9:28 PM PDT
<b>Record Wind Speed (mph)</b>	1.6
<b>Record Wind Direction</b>	NW
<b>Have the weather conditions changed since last recorded?</b>	No
<b>Are you experiencing any odors</b>	No
Stop #32: Intersection of Henry Mayo Drive and Cambridge View Drive, leading into the Valencia Travel Village RV Resort	
<b>Use map locator to enter lat/long for this observation point.</b>	27938 CA-126, Castaic, CA 91384, USA (34.4298396, -118.6248153)
<b>Record time at observation point</b>	21 Jun 2024 9:35 PM PDT
<b>Record Wind Speed (mph)</b>	4.2
<b>Record Wind Direction</b>	NW
<b>Have the weather conditions changed since last recorded?</b>	No
<b>Are you experiencing any odors</b>	Yes
<b>Description of Odor</b>	Other
<b>Describe "Other" Odor</b>	Sewer
<b>Intensity of Odor</b>	1 - Very light odor detected
<b>Are any corrective actions needed?</b>	



Odor Compliance with Stipulated Order for Abatement

**At 3 or more stops have you recorded any Landfill Odor Intensity of 3 (3 - Moderate Odor) or higher?**

No

**Recorder Signature**



21 Jun 2024 9:36 PM PDT

---

**Upon completion of this patrol, please check the box to trigger necessary notifications.**

# 4050 - Chiquita Odor Patrol Template

Complete

Score	3 / 3 (100%)	Flagged items	22	Actions	0
-------	--------------	---------------	----	---------	---

Conducted on

21 Jun 2024 7:29 AM PDT

Prepared by

Julian Jenkins

If the name of the person conducting the Patrol does not appear above, please enter it here:

What type of patrol is this?

Regular Patrol

Weather Conditions at the time of patrol.

Sunny

Temperature at time of Patrol

65°F  
Should be between -50°F to 125°F

I acknowledge that I have not visited the working face or other on-site areas where exposed trash or landfill odors such as, but not limited to landfill gas odors, refuse or refuse contaminated material odors, or landfill liquids/landfill leachate odors exist within four hours prior to conducting this odor surveillance.



I acknowledge that I will assess each Patrol Stop while standing outside of the vehicle.



**Flagged items**

22 flagged

Odor Patrol Stops / Stop #1: Chiquito Canyon Road and Driveway leading to the LA County Fire's Del Valle Regional Training Center

**Are you experiencing any odors**

Yes

Odor Patrol Stops / Stop #1: Chiquito Canyon Road and Driveway leading to the LA County Fire's Del Valle Regional Training Center

**Intensity of Odor**

4 -Strong Odor

Odor Patrol Stops / Stop #3: Intersection of Lincoln Avenue and Jackson Street

**Are you experiencing any odors**

Yes

Odor Patrol Stops / Stop #5: Intersection of Lincoln Avenue and Harding Avenue

**Are you experiencing any odors**

Yes

Odor Patrol Stops / Stop #8: Intersection of Lexington Drive and Morningside Drive

**Are you experiencing any odors**

Yes

Odor Patrol Stops / Stop #11: Intersection of San Martinez Road and Keningston Road

**Are you experiencing any odors**

Yes

Odor Patrol Stops / Stop #11: Intersection of San Martinez Road and Keningston Road

**Intensity of Odor**

3 - Moderate Odor

Odor Patrol Stops / Stop #12: Intersection of Hunstock Street and Windsor Road

**Are you experiencing any odors**

Yes

Odor Patrol Stops / Stop #12: Intersection of Hunstock Street and Windsor Road

**Intensity of Odor**

3 - Moderate Odor

Odor Patrol Stops / Stop #13: Intersection of Del Valle Road and Silver Street

**Are you experiencing any odors**

Yes

Odor Patrol Stops / Stop #16: Intersection of Gibraltar Lane and Alton Way

**Are you experiencing any odors**

Yes

Odor Patrol Stops / Stop #21: Intersection of The Old Road and Hillcrest Parkway

**Are you experiencing any odors**

Yes

Odor Patrol Stops / Stop #23: Intersection of Creekbed Road and Firebrand Drive

**Are you experiencing any odors**

Yes

Odor Patrol Stops / Stop #24: Intersection of The Old Road and Live Oak Road

**Are you experiencing any odors**

Yes

Odor Patrol Stops / Stop #24: Intersection of The Old Road and Live Oak Road

**Intensity of Odor**

3 - Moderate Odor

Odor Patrol Stops / Stop #25: Intersection of Live Oak Road and Hidden Trail Road

**Are you experiencing any odors**

Yes

Odor Patrol Stops / Stop #29: Intersection of Hasley Canyon Road and Commerce Center Drive (Santa Clarita Valley International School & Playmakers Preschool)

**Are you experiencing any odors**

Yes

Odor Patrol Stops / Stop #29: Intersection of Hasley Canyon Road and Commerce Center Drive (Santa Clarita Valley International School & Playmakers Preschool)

**Intensity of Odor**

3 - Moderate Odor

Odor Patrol Stops / Stop #30: Intersection of Commerce Center Drive and Witherspoon Parkway

**Are you experiencing any odors**

Yes

Odor Patrol Stops / Stop #30: Intersection of Commerce Center Drive and Witherspoon Parkway

**Intensity of Odor**

3 - Moderate Odor

Odor Patrol Stops / Stop #32: Intersection of Henry Mayo Drive and Cambridge View Drive, leading into the Valencia Travel Village RV Resort

**Are you experiencing any odors**

Yes

Odor Patrol Stops / Odor Compliance with Stipulated Order for Abatement

**At 3 or more stops have you recorded any Landfill Odor Intensity of 3 (3 - Moderate Odor) or higher?**

Yes

<b>Odor Patrol Stops</b>	22 flagged
Stop #1: Chiquito Canyon Road and Driveway leading to the LA County Fire's Del Valle Regional Training Center	2 flagged
<b>Use map locator to enter lat/long for this observation point.</b>	28101 Chiquito Canyon Rd, Castaic, CA 91384, USA (34.4317609, -118.6589423)
<b>Record time at observation point</b>	21 Jun 2024 7:37 AM PDT
<b>Record Wind Speed (mph)</b>	0.4
<b>Record Wind Direction</b>	E
<b>Have the weather conditions changed since start of patrol?</b>	No
<b>Are you experiencing any odors</b>	Yes
<b>Description of Odor</b>	Landfill Gas
<b>Intensity of Odor</b>	4 -Strong Odor
<b>Are any corrective actions needed?</b>	
Stop #2: Intersection of Chiquito Canyon Road and Lincoln Avenue	
<b>Use map locator to enter lat/long for this observation point.</b>	2900 S Orange Dr, Los Angeles, CA 90016, USA (34.43879, -118.65694099999999)
<b>Record time at observation point</b>	21 Jun 2024 7:39 AM PDT
<b>Record Wind Speed (mph)</b>	0.9
<b>Record Wind Direction</b>	NE
<b>Have the weather conditions changed since last recorded?</b>	No
<b>Are you experiencing any odors</b>	No
Stop #3: Intersection of Lincoln Avenue and Jackson Street	1 flagged
<b>Use map locator to enter lat/long for this observation point.</b>	(34.4396415, -118.6559053)
<b>Record time at observation point</b>	21 Jun 2024 7:41 AM PDT
<b>Record Wind Speed (mph)</b>	0.2

Record Wind Direction	NE
Have the weather conditions changed since last recorded?	No
Are you experiencing any odors	Yes
Description of Odor	Other
Describe "Other" Odor	Urine
Intensity of Odor	1 - Very light odor detected
Are any corrective actions needed?	No
Stop #4: Intersection of Buchanan Way and Chiquito Canyon Road	
Use map locator to enter lat/long for this observation point.	28661 Chiquito Canyon Rd, Castaic, CA 91384, USA (34.4414836, -118.6574114)
Record time at observation point	21 Jun 2024 7:44 AM PDT
Record Wind Speed (mph)	0.9
Record Wind Direction	E
Have the weather conditions changed since last recorded?	No
Are you experiencing any odors	No
Stop #5: Intersection of Lincoln Avenue and Harding Avenue	
Use map locator to enter lat/long for this observation point.	(34.4431807, -118.6560793)
Record time at observation point	21 Jun 2024 7:46 AM PDT
Record Wind Speed (mph)	1.1
Record Wind Direction	NE
Have the weather conditions changed since last recorded?	No
Are you experiencing any odors	Yes
Description of Odor	Other
Describe "Other" Odor	Rotting vegetation

<b>Intensity of Odor</b>	2 - Light odor detected
<b>Are any corrective actions needed?</b>	No
Stop #6: Intersection of Chiquito Canyon Road and San Martinez Road	
<b>Use map locator to enter lat/long for this observation point.</b>	30006 San Martinez Rd, Val Verde, CA 91384, USA (34.444958299999996, -118.6580404)
<b>Record time at observation point</b>	21 Jun 2024 7:48 AM PDT
<b>Record Wind Speed (mph)</b>	0
<b>Have the weather conditions changed since last recorded?</b>	No
<b>Are you experiencing any odors</b>	No
Stop #7: Intersection of San Martinez Road and Morningside Drive	
<b>Use map locator to enter lat/long for this observation point.</b>	30139 San Martinez Rd, Castaic, CA 91384, USA (34.44624, -118.66109490000001)
<b>Record time at observation point</b>	21 Jun 2024 7:50 AM PDT
<b>Record Wind Speed (mph)</b>	0
<b>Have the weather conditions changed since last recorded?</b>	No
<b>Are you experiencing any odors</b>	No
Stop #8: Intersection of Lexington Drive and Morningside Drive	
<b>Use map locator to enter lat/long for this observation point.</b>	1 flagged (34.4483428, -118.6607661)
<b>Record time at observation point</b>	21 Jun 2024 7:52 AM PDT
<b>Record Wind Speed (mph)</b>	1.3
<b>Record Wind Direction</b>	SW
<b>Have the weather conditions changed since last recorded?</b>	No
<b>Are you experiencing any odors</b>	Yes
<b>Description of Odor</b>	Other



<b>Describe "Other" Odor</b>	Musty odor and rotting vegetation
<b>Intensity of Odor</b>	2 - Light odor detected
<b>Are any corrective actions needed?</b>	No
Stop #9: Intersection of Val Verde Road and Trellis Road	
<b>Use map locator to enter lat/long for this observation point.</b>	(34.4481561, -118.6629171)
<b>Record time at observation point</b>	21 Jun 2024 7:55 AM PDT
<b>Record Wind Speed (mph)</b>	0
<b>Have the weather conditions changed since last recorded?</b>	No
<b>Are you experiencing any odors</b>	No
Stop #10: Intersection of San Martinez Road and Euclid Ave.	
<b>Use map locator to enter lat/long for this observation point.</b>	(34.4477659, -118.6658399)
<b>Record time at observation point</b>	21 Jun 2024 7:57 AM PDT
<b>Record Wind Speed (mph)</b>	0.4
<b>Record Wind Direction</b>	S
<b>Have the weather conditions changed since last recorded?</b>	No
<b>Are you experiencing any odors</b>	No
Stop #11: Intersection of San Martinez Road and Keningston Road	
	2 flagged
<b>Use map locator to enter lat/long for this observation point.</b>	(34.448462016157336, -118.671232201159)
<b>Record time at observation point</b>	21 Jun 2024 7:59 AM PDT
<b>Record Wind Speed (mph)</b>	1.3
<b>Record Wind Direction</b>	SE
<b>Have the weather conditions changed since last recorded?</b>	No
<b>Are you experiencing any odors</b>	Yes
<b>Description of Odor</b>	Landfill Chemical

<b>Intensity of Odor</b>	3 - Moderate Odor
--------------------------	-------------------

**Are any corrective actions needed?**

Stop #12: Intersection of Hunstock Street and Windsor Road	2 flagged
--	-----------

<b>Use map locator to enter lat/long for this observation point.</b>	(34.4461224, -118.6495222)
--	----------------------------

<b>Record time at observation point</b>	21 Jun 2024 8:09 AM PDT
---	-------------------------

<b>Record Wind Speed (mph)</b>	2.9
--------------------------------	-----

<b>Record Wind Direction</b>	E
------------------------------	---

<b>Have the weather conditions changed since last recorded?</b>	No
---	----

<b>Are you experiencing any odors</b>	Yes
---------------------------------------	-----

<b>Description of Odor</b>	Landfill Chemical
----------------------------	-------------------

<b>Intensity of Odor</b>	3 - Moderate Odor
--------------------------	-------------------

**Are any corrective actions needed?**

Stop #13: Intersection of Del Valle Road and Silver Street	1 flagged
--	-----------

<b>Use map locator to enter lat/long for this observation point.</b>	(34.4486872, -118.6553304)
--	----------------------------

<b>Record time at observation point</b>	21 Jun 2024 8:11 AM PDT
---	-------------------------

<b>Record Wind Speed</b>	1.1
--------------------------	-----

<b>Record Wind Direction</b>	S
------------------------------	---

<b>Have the weather conditions changed since last recorded?</b>	No
---	----

<b>Are you experiencing any odors</b>	Yes
---------------------------------------	-----

<b>Description of Odor</b>	Other
----------------------------	-------

<b>Describe "Other" Odor</b>	Sweet chemical odor
------------------------------	---------------------

<b>Intensity of Odor</b>	2 - Light odor detected
--------------------------	-------------------------

**Are any corrective actions needed?**

Stop #14: Intersection of Del Valle Road and Hasley Canyon Road
---

Use map locator to enter lat/long for this observation point.

Del Valle Rd & Hasley Canyon Rd,  
Hasley Canyon, CA 91384, USA  
(34.456818999999996,  
-118.64180300000001)

Record time at observation point

21 Jun 2024 8:16 AM PDT

Record Wind Speed (mph)

0.9

Record Wind Direction

NE

Have the weather conditions changed since last recorded?

No

Are you experiencing any odors

No

Stop #15: Intersection of Hasley Canyon Road and Gibraltar Lane

Use map locator to enter lat/long for this observation point.

(34.4551456, -118.6333563)

Record time at observation point

21 Jun 2024 8:18 AM PDT

Record Wind Speed (mph)

0

Have the weather conditions changed since last recorded?

No

Are you experiencing any odors

No

Stop #16: Intersection of Gibraltar Lane and Alton Way

1 flagged

Use map locator to enter lat/long for this observation point.

(34.4549172, -118.6302324)

Record time at observation point

21 Jun 2024 8:20 AM PDT

Record Wind Speed (mph)

0.7

Record Wind Direction

S

Have the weather conditions changed since last recorded?

No

Are you experiencing any odors

Yes

Description of Odor

Other

Describe "Other" Odor

Small engine exhaust - lawn maintenance equipment

Intensity of Odor

2 - Light odor detected

**Are any corrective actions needed?**

No

Stop #17: Intersection of Castlebury Place and Picadilly Place

**Use map locator to enter lat/long for this observation point.**

29732 Castlebury Pl, Castaic, CA  
91384, USA  
(34.4539136,  
-118.62732229999999)

**Record time at observation point**

21 Jun 2024 8:23 AM PDT

**Record Wind Speed (mph)**

0

**Have the weather conditions changed since last recorded?**

No

**Are you experiencing any odors**

No

Stop #18: Intersection of Gibraltar Lane and Springvale Lane

**Use map locator to enter lat/long for this observation point.**

28257 Springvale Ln, Castaic, CA  
91384, USA  
(34.4558953,  
-118.62825909999998)

**Record time at observation point**

21 Jun 2024 8:25 AM PDT

**Record Wind Speed (mph)**

1.8

**Record Wind Direction**

NW

**Have the weather conditions changed since last recorded?**

No

**Are you experiencing any odors**

No

Stop #19: Intersection of Gibraltar Lane and Cambridge Avenue

**Use map locator to enter lat/long for this observation point.**

28003 Gibraltar Ln, Castaic, CA  
91384, USA  
(34.4583437,  
-118.62700379999998)

**Record time at observation point**

21 Jun 2024 8:26 AM PDT

**Record Wind Speed (mph)**

2.9

**Record Wind Direction**

S

**Have the weather conditions changed since last recorded?**

No

**Are you experiencing any odors**

No

Stop #20: Intersection of Cambridge Avenue and Hasley Canyon Road

29702 Creekbed Rd, Castaic, CA  
91384, USA  
(34.4553128,  
-118.62141460000001)

Use map locator to enter lat/long for this observation point.

Record time at observation point

21 Jun 2024 8:29 AM PDT

Record Wind Speed (mph)

0

Have the weather conditions changed since last recorded?

No

Are you experiencing any odors

No

Stop #21: Intersection of The Old Road and Hillcrest Parkway

1 flagged

The Old Rd & Hillcrest Pky,  
California 91384, USA  
(34.470033,  
-118.61671299999998)

Use map locator to enter lat/long for this observation point.

Record time at observation point

21 Jun 2024 8:38 AM PDT

Record Wind Speed (mph)

0.4

Record Wind Direction

S

Have the weather conditions changed since last recorded?

No

Are you experiencing any odors

Yes

Description of Odor

Other

Describe "Other" Odor

Cat urine

Intensity of Odor

2 - Light odor detected

Are any corrective actions needed?

No

Stop #22: Intersection of Hillcrest Parkway and Park Vista Drive at Castaic Elementary School

28332 Foothill Rd, Castaic, CA  
91384, USA  
(34.471634099999996,  
-118.62992239999998)

Use map locator to enter lat/long for this observation point.

Record time at observation point

21 Jun 2024 8:35 AM PDT

Record Wind Speed (mph)	0
Have the weather conditions changed since last recorded?	No
Are you experiencing any odors	No
Stop #23: Intersection of Creekbed Road and Firebrand Drive	1 flagged

29796 Creekbed Rd, Castaic, CA  
91384, USA  
(34.4575992,  
-118.61958519999999)

Record time at observation point 21 Jun 2024 8:31 AM PDT

Record Wind Speed (mph)	2.5
Record Wind Direction	SE
Have the weather conditions changed since last recorded?	No
Are you experiencing any odors	Yes
Description of Odor	Other
Describe "Other" Odor	Fried food
Intensity of Odor	2 - Light odor detected
Are any corrective actions needed?	No
Stop #24: Intersection of The Old Road and Live Oak Road	2 flagged

27602 Hartford Ave, Castaic, CA  
91384, USA  
(34.453196,  
-118.61702079999998)

Record time at observation point 21 Jun 2024 8:42 AM PDT

Record Wind Speed (mph)	1.8
Record Wind Direction	SW
Have the weather conditions changed since last recorded?	No
Are you experiencing any odors	Yes
Description of Odor	Other

<b>Describe "Other" Odor</b>	Asphalt and food
<b>Intensity of Odor</b>	3 - Moderate Odor
<b>Are any corrective actions needed?</b>	No
Stop #25: Intersection of Live Oak Road and Hidden Trail Road	1 flagged

**Use map locator to enter lat/long for this observation point.**  
 27704 Buckskin Dr, Castaic, CA  
 91384, USA  
 (34.4498606, -118.6182516)

<b>Record time at observation point</b>	21 Jun 2024 8:45 AM PDT
<b>Record Wind Speed (mph)</b>	0.9
<b>Record Wind Direction</b>	SE
<b>Have the weather conditions changed since last recorded?</b>	No
<b>Are you experiencing any odors</b>	Yes
<b>Description of Odor</b>	Other

<b>Describe "Other" Odor</b>	Asphalt
<b>Intensity of Odor</b>	2 - Light odor detected
<b>Are any corrective actions needed?</b>	No
Stop #26: Intersection of Live Oak Elementary School at Saddleridge Way	

**Use map locator to enter lat/long for this observation point.**  
 27728 Saddleridge Way, Castaic,  
 CA 91384, USA  
 (34.4497765, -118.6195845)

<b>Record time at observation point</b>	21 Jun 2024 8:49 AM PDT
<b>Record Wind Speed (mph)</b>	0
<b>Have the weather conditions changed since last recorded?</b>	No
<b>Are you experiencing any odors</b>	No

Stop #27: Intersection of Rangewood Road and Buckskin Drive	
<b>Use map locator to enter lat/long for this observation point.</b>	29165 Saddleridge Way, Castaic, CA 91384, USA (34.4491454,

-118.62033539999999)

<b>Record time at observation point</b>	21 Jun 2024 8:47 AM PDT
<b>Record Wind Speed (mph)</b>	0.2
<b>Record Wind Direction</b>	SE
<b>Have the weather conditions changed since last recorded?</b>	No
<b>Are you experiencing any odors</b>	No
Stop #28: Intersection of Quincy Street and Cambridge Avenue	
<b>Use map locator to enter lat/long for this observation point.</b>	27727 Quincy St, Castaic, CA 91384, USA (34.4531415, -118.61959999999999)

<b>Record time at observation point</b>	21 Jun 2024 8:56 AM PDT
<b>Record Wind Speed (mph)</b>	0.4
<b>Record Wind Direction</b>	S
<b>Have the weather conditions changed since last recorded?</b>	No
<b>Are you experiencing any odors</b>	No
Stop #29: Intersection of Hasley Canyon Road and Commerce Center Drive (Santa Clarita Valley International School & Playmakers Preschool)	
<b>Use map locator to enter lat/long for this observation point.</b>	28050 Hasley Canyon Rd, Castaic, CA 91384, USA (34.4509472, -118.6247111)

<b>Record time at observation point</b>	21 Jun 2024 9:00 AM PDT
<b>Record Wind Speed (mph)</b>	2.0
<b>Record Wind Direction</b>	SW
<b>Have the weather conditions changed since last recorded?</b>	No
<b>Are you experiencing any odors</b>	Yes
<b>Description of Odor</b>	Other
<b>Describe "Other" Odor</b>	Chemical odor - paint and plastic



**Intensity of Odor**

3 - Moderate Odor

**Are any corrective actions needed?**

Stop #30: Intersection of Commerce Center Drive and Witherspoon Parkway

2 flagged

**Use map locator to enter lat/long for this observation point.**

(34.4455954, -118.6268386)

**Record time at observation point**

21 Jun 2024 9:05 AM PDT

**Record Wind Speed (mph)**

2.2

**Record Wind Direction**

SE

**Have the weather conditions changed since last recorded?**

No

**Are you experiencing any odors**

Yes

**Description of Odor**

Other

**Describe "Other" Odor**

Chemical odor - paint and plastic

**Intensity of Odor**

3 - Moderate Odor

**Are any corrective actions needed?**

Stop #31: Intersection of Franklin Parkway and driveway leading to the United States Postal Service

**Use map locator to enter lat/long for this observation point.**

27998 Franklin Pkwy, Valencia, CA  
91355, USA  
(34.434030799999995,  
-118.62835969999999)

**Record time at observation point**

21 Jun 2024 9:08 AM PDT

**Record Wind Speed (mph)**

2

**Record Wind Direction**

S

**Have the weather conditions changed since last recorded?**

No

**Are you experiencing any odors**

No

Stop #32: Intersection of Henry Mayo Drive and Cambridge View Drive, leading into the Valencia Travel Village RV Resort

1 flagged

**Use map locator to enter lat/long for this observation point.**

27942 CA-126, Castaic, CA 91384,  
USA

(34.429789, -118.6248926)

<b>Record time at observation point</b>	21 Jun 2024 9:13 AM PDT
<b>Record Wind Speed (mph)</b>	0
<b>Have the weather conditions changed since last recorded?</b>	No
<b>Are you experiencing any odors</b>	Yes
<b>Description of Odor</b>	Other
<b>Describe "Other" Odor</b>	Septic tank
<b>Intensity of Odor</b>	1 - Very light odor detected
<b>Are any corrective actions needed?</b>	No
Odor Compliance with Stipulated Order for Abatement	1 flagged
<b>At 3 or more stops have you recorded any Landfill Odor Intensity of 3 (3 - Moderate Odor) or higher?</b>	Yes

By selecting Yes to the above question, the landfill operating staff will automatically be notified immediately via email of this response. Upon receiving such notification, Chiquita shall review and modify as appropriate fan placement, and conduct a visual inspection of the Reaction Area to assess, and address as needed, any cracks in the surface of the area.

**Recorder Signature**



Julian Jenkins  
21 Jun 2024 9:14 AM PDT

---

**Upon completion of this patrol, please check the box to trigger necessary notifications.**

# 4050 - Chiquita Odor Patrol Template

Complete

<b>Score</b>	3 / 3 (100%)	<b>Flagged items</b>	9	<b>Actions</b>	0
--------------	--------------	----------------------	---	----------------	---

**Conducted on**

22 Jun 2024 8:00 PM PDT

**Prepared by**

Robert Hernandez Angel Cisneros

**If the name of the person conducting the Patrol does not appear above, please enter it here:**

**What type of patrol is this?**

Regular Patrol

**Weather Conditions at the time of patrol.**

Sunny

**Temperature at time of Patrol**

87°F  
Should be between -50°F to 125°F

**I acknowledge that I have not visited the working face or other on-site areas where exposed trash or landfill odors such as, but not limited to landfill gas odors, refuse or refuse contaminated material odors, or landfill liquids/landfill leachate odors exist within four hours prior to conducting this odor surveillance.**



**I acknowledge that I will assess each Patrol Stop while standing outside of the vehicle.**



**Flagged items**

9 flagged

Odor Patrol Stops / Stop #16: Intersection of Gibraltar Lane and Alton Way

**Are you experiencing any odors**

Yes

Odor Patrol Stops / Stop #17: Intersection of Castlebury Place and Picadilly Place

**Are you experiencing any odors**

Yes

Odor Patrol Stops / Stop #17: Intersection of Castlebury Place and Picadilly Place

**Intensity of Odor**

4 -Strong Odor

Odor Patrol Stops / Stop #20: Intersection of Cambridge Avenue and Hasley Canyon Road

**Are you experiencing any odors**

Yes

Odor Patrol Stops / Stop #21: Intersection of The Old Road and Hillcrest Parkway

**Are you experiencing any odors**

Yes

Odor Patrol Stops / Stop #26: Intersection of Live Oak Elementary School at Saddleridge Way

**Are you experiencing any odors**

Yes

Odor Patrol Stops / Stop #27: Intersection of Rangewood Road and Buckskin Drive

**Are you experiencing any odors**

Yes

Odor Patrol Stops / Stop #31: Intersection of Franklin Parkway and driveway leading to the United States Postal Service

**Are you experiencing any odors**

Yes

Odor Patrol Stops / Stop #32: Intersection of Henry Mayo Drive and Cambridge View Drive, leading into the Valencia Travel Village RV Resort

**Are you experiencing any odors**

Yes

**Odor Patrol Stops**

9 flagged

Stop #1: Chiquito Canyon Road and Driveway leading to the LA County Fire's Del Valle Regional Training Center

**Use map locator to enter lat/long for this observation point.**28101 Chiquito Canyon Rd,  
Castaic, CA 91384, USA  
(34.4317609, -118.6589423)**Record time at observation point**

22 Jun 2024 8:04 PM PDT

**Record Wind Speed (mph)**

1.1

**Record Wind Direction**

S

**Have the weather conditions changed since start of patrol?**

No

**Are you experiencing any odors**

No

Stop #2: Intersection of Chiquito Canyon Road and Lincoln Avenue

**Use map locator to enter lat/long for this observation point.**2900 S Orange Dr, Los Angeles,  
CA 90016, USA  
(34.43879, -118.65694099999999)**Record time at observation point**

22 Jun 2024 8:06 PM PDT

**Record Wind Speed (mph)**

0.4

**Record Wind Direction**

NE

**Have the weather conditions changed since last recorded?**

No

**Are you experiencing any odors**

No

Stop #3: Intersection of Lincoln Avenue and Jackson Street

**Use map locator to enter lat/long for this observation point.**28543 Lincoln Ave, Castaic, CA  
91384, USA  
(34.4395774, -118.6561263)**Record time at observation point**

22 Jun 2024 8:08 PM PDT

**Record Wind Speed (mph)**

0.4

**Record Wind Direction**

NE

**Have the weather conditions changed since last recorded?**

No

**Are you experiencing any odors**

No

Stop #4: Intersection of Buchanan Way and Chiquito Canyon Road

11629 Daleside Ave, Hawthorne,  
CA 90250, USA  
(34.443070999999996,  
-118.655496)

**Use map locator to enter lat/long for this observation point.**

**Record time at observation point**

22 Jun 2024 8:10 PM PDT

**Record Wind Speed (mph)**

2.5

**Record Wind Direction**

W

**Have the weather conditions changed since last recorded?**

No

**Are you experiencing any odors**

No

Stop #5: Intersection of Lincoln Avenue and Harding Avenue

28703 Chiquito Canyon Rd,  
Castaic, CA 91384, USA  
(34.441859799999996,  
-118.6573111)

**Use map locator to enter lat/long for this observation point.**

**Record time at observation point**

22 Jun 2024 8:12 PM PDT

**Record Wind Speed (mph)**

1.6

**Record Wind Direction**

SW

**Have the weather conditions changed since last recorded?**

No

**Are you experiencing any odors**

No

Stop #6: Intersection of Chiquito Canyon Road and San Martinez Road

30006 San Martinez Rd, Val Verde,  
CA 91384, USA  
(34.444958299999996,  
-118.6580404)

**Use map locator to enter lat/long for this observation point.**

**Record time at observation point**

22 Jun 2024 8:14 PM PDT

**Record Wind Speed (mph)**

0

**Have the weather conditions changed since last recorded?**

No

**Are you experiencing any odors**

No

Stop #7: Intersection of San Martinez Road and Morningside Drive

**Use map locator to enter lat/long for this observation point.**

30139 San Martinez Rd, Castaic,  
CA 91384, USA  
(34.44624, -118.66109490000001)

**Record time at observation point**

22 Jun 2024 8:16 PM PDT

**Record Wind Speed (mph)**

0

**Have the weather conditions changed since last recorded?**

No

**Are you experiencing any odors**

No

Stop #8: Intersection of Lexington Drive and Morningside Drive

**Use map locator to enter lat/long for this observation point.**

(34.4483401, -118.6606217)

**Record time at observation point**

22 Jun 2024 8:17 PM PDT

**Record Wind Speed (mph)**

0.7

**Record Wind Direction**

NW

**Have the weather conditions changed since last recorded?**

No

**Are you experiencing any odors**

No

Stop #9: Intersection of Val Verde Road and Trellis Road

**Use map locator to enter lat/long for this observation point.**

29036 Val Verde Rd, Castaic, CA  
91384, USA  
(34.4479964,  
-118.66268769999999)

**Record time at observation point**

22 Jun 2024 8:18 PM PDT

**Record Wind Speed (mph)**

0

**Have the weather conditions changed since last recorded?**

No

**Are you experiencing any odors**

No

Stop #10: Intersection of San Martinez Road and Euclid Ave.

**Use map locator to enter lat/long for this observation point.**

(34.4478058, -118.665844)



**Record time at observation point**

22 Jun 2024 8:20 PM PDT

**Record Wind Speed (mph)**

0.4

**Record Wind Direction**

S

**Have the weather conditions changed since last recorded?**

No

**Are you experiencing any odors**

No

Stop #11: Intersection of San Martinez Road and Keningston Road

**Use map locator to enter lat/long for this observation point.**

30703 San Martinez Rd, Castaic,  
CA 91384, USA  
(34.448692199999996,  
-118.6712099)

**Record time at observation point**

22 Jun 2024 8:22 PM PDT

**Record Wind Speed (mph)**

0

**Have the weather conditions changed since last recorded?**

No

**Are you experiencing any odors**

No

Stop #12: Intersection of Hunstock Street and Windsor Road

**Use map locator to enter lat/long for this observation point.**

(34.4460225, -118.6494507)

**Record time at observation point**

22 Jun 2024 8:27 PM PDT

**Record Wind Speed (mph)**

0.2

**Record Wind Direction**

E

**Have the weather conditions changed since last recorded?**

No

**Are you experiencing any odors**

No

Stop #13: Intersection of Del Valle Road and Silver Street

**Use map locator to enter lat/long for this observation point.**

Del Valle Rd & Silver St, California  
91355, USA  
(34.448595, -118.65524)

**Record time at observation point**

22 Jun 2024 8:29 PM PDT

**Record Wind Speed**

1.8

<b>Record Wind Direction</b>	NE
<b>Have the weather conditions changed since last recorded?</b>	No
<b>Are you experiencing any odors</b>	No
Stop #14: Intersection of Del Valle Road and Hasley Canyon Road	
<b>Use map locator to enter lat/long for this observation point.</b>	(34.45675, -118.6416528)
<b>Record time at observation point</b>	22 Jun 2024 8:32 PM PDT
<b>Record Wind Speed (mph)</b>	2.5
<b>Record Wind Direction</b>	S
<b>Have the weather conditions changed since last recorded?</b>	No
<b>Are you experiencing any odors</b>	No
Stop #15: Intersection of Hasley Canyon Road and Gibraltar Lane	
<b>Use map locator to enter lat/long for this observation point.</b>	28579 Gibraltar Ln, Castaic, CA 91384, USA (34.4551702, -118.63360240000002)
<b>Record time at observation point</b>	22 Jun 2024 8:34 PM PDT
<b>Record Wind Speed (mph)</b>	0
<b>Have the weather conditions changed since last recorded?</b>	No
<b>Are you experiencing any odors</b>	No
Stop #16: Intersection of Gibraltar Lane and Alton Way	
<b>Use map locator to enter lat/long for this observation point.</b>	1 flagged 28340 Alton Way, Castaic, CA 91384, USA (34.4547069, -118.630257)
<b>Record time at observation point</b>	22 Jun 2024 8:36 PM PDT
<b>Record Wind Speed (mph)</b>	1.1
<b>Record Wind Direction</b>	E
<b>Have the weather conditions changed since last recorded?</b>	No

Are you experiencing any odors	Yes
Description of Odor	Other
Describe "Other" Odor	Moist
Intensity of Odor	1 - Very light odor detected
<b>Are any corrective actions needed?</b>	
Stop #17: Intersection of Castlebury Place and Picadilly Place	2 flagged
Use map locator to enter lat/long for this observation point.	28203 Picadilly Pl, Castaic, CA 91384, USA (34.4539706, -118.62780079999999)
Record time at observation point	22 Jun 2024 9:25 PM PDT
Record Wind Speed (mph)	1.1
Record Wind Direction	NE
Have the weather conditions changed since last recorded?	No
Are you experiencing any odors	Yes
Description of Odor	Landfill Gas
Intensity of Odor	4 -Strong Odor
<b>Are any corrective actions needed?</b>	
Stop #18: Intersection of Gibraltar Lane and Springvale Lane	
Use map locator to enter lat/long for this observation point.	28257 Springvale Ln, Castaic, CA 91384, USA (34.4558953, -118.62825909999998)
Record time at observation point	22 Jun 2024 8:40 PM PDT
Record Wind Speed (mph)	1.3
Record Wind Direction	NW
Have the weather conditions changed since last recorded?	No
Are you experiencing any odors	No

Stop #19: Intersection of Gibraltar Lane and Cambridge Avenue

28003 Gibraltar Ln, Castaic, CA  
91384, USA  
(34.4583437,  
-118.62700379999998)

Use map locator to enter lat/long for this observation point.

Record time at observation point

22 Jun 2024 8:42 PM PDT

Record Wind Speed (mph)

0

Have the weather conditions changed since last recorded?

No

Are you experiencing any odors

No

Stop #20: Intersection of Cambridge Avenue and Hasley Canyon Road

1 flagged

9701 Creekbed Rd, Castaic, CA  
91384, USA  
(34.4555301, -118.6218167)

Use map locator to enter lat/long for this observation point.

Record time at observation point

22 Jun 2024 8:44 PM PDT

Record Wind Speed (mph)

0.4

Record Wind Direction

S

Have the weather conditions changed since last recorded?

No

Are you experiencing any odors

Yes

Description of Odor

Other

Describe "Other" Odor

Sewer

Intensity of Odor

1 - Very light odor detected

Are any corrective actions needed?

Stop #21: Intersection of The Old Road and Hillcrest Parkway

1 flagged

30301 Marigold Cir, Castaic, CA  
91384, USA  
(34.4699479, -118.6171231)

Use map locator to enter lat/long for this observation point.

Record time at observation point

22 Jun 2024 8:46 PM PDT

Record Wind Speed (mph)

1.8

Record Wind Direction	S
Have the weather conditions changed since last recorded?	No
Are you experiencing any odors	Yes
Description of Odor	Landfill Gas
Intensity of Odor	1 - Very light odor detected

**Are any corrective actions needed?**

Stop #22: Intersection of Hillcrest Parkway and Park Vista Drive at Castaic Elementary School

Use map locator to enter lat/long for this observation point.

28332 Foothill Rd, Castaic, CA  
91384, USA  
(34.471634099999996,  
-118.62992239999998)

Record time at observation point

22 Jun 2024 8:51 PM PDT

Record Wind Speed (mph)

0.2

Record Wind Direction

SE

Have the weather conditions changed since last recorded?

No

Are you experiencing any odors

No

Stop #23: Intersection of Creekbed Road and Firebrand Drive

Use map locator to enter lat/long for this observation point.

29796 Creekbed Rd, Castaic, CA  
91384, USA  
(34.4575992,  
-118.61958519999999)

Record time at observation point

22 Jun 2024 9:07 PM PDT

Record Wind Speed (mph)

0.9

Record Wind Direction

E

Have the weather conditions changed since last recorded?

No

Are you experiencing any odors

No

Stop #24: Intersection of The Old Road and Live Oak Road

Use map locator to enter lat/long for this observation point.

27603 Quincy St, Castaic, CA

91384, USA  
(34.4528436, -118.6171006)

<b>Record time at observation point</b>	22 Jun 2024 8:57 PM PDT
<b>Record Wind Speed (mph)</b>	2.9
<b>Record Wind Direction</b>	NE
<b>Have the weather conditions changed since last recorded?</b>	No
<b>Are you experiencing any odors</b>	No
Stop #25: Intersection of Live Oak Road and Hidden Trail Road	

27662 Buckskin Dr, Castaic, CA  
91384, USA  
(34.4501784, -118.6179979)

<b>Record time at observation point</b>	22 Jun 2024 8:59 PM PDT
<b>Record Wind Speed (mph)</b>	0
<b>Have the weather conditions changed since last recorded?</b>	No
<b>Are you experiencing any odors</b>	No
Stop #26: Intersection of Live Oak Elementary School at Saddleridge Way	
	1 flagged

27728 Saddleridge Way, Castaic,  
CA 91384, USA  
(34.4497765, -118.6195845)

<b>Record time at observation point</b>	22 Jun 2024 9:00 PM PDT
<b>Record Wind Speed (mph)</b>	0.2
<b>Record Wind Direction</b>	S
<b>Have the weather conditions changed since last recorded?</b>	No
<b>Are you experiencing any odors</b>	Yes
<b>Description of Odor</b>	Other
<b>Describe "Other" Odor</b>	Sweet
<b>Intensity of Odor</b>	1 - Very light odor detected

**Are any corrective actions needed?**

Stop #27: Intersection of Rangewood Road and Buckskin Drive

1 flagged

**Use map locator to enter lat/long for this observation point.**

29139 Rangewood Rd, Castaic, CA  
91384, USA  
(34.4485802,  
-118.62039709999999)

**Record time at observation point**

22 Jun 2024 9:25 PM PDT

**Record Wind Speed (mph)**

1.3

**Record Wind Direction**

NW

**Have the weather conditions changed since last recorded?**

No

**Are you experiencing any odors**

Yes

**Description of Odor**

Other

**Describe "Other" Odor**

Food

**Intensity of Odor**

1 - Very light odor detected

**Are any corrective actions needed?**

Stop #28: Intersection of Quincy Street and Cambridge Avenue

**Use map locator to enter lat/long for this observation point.**

27803 Quincy St, Castaic, CA  
91384, USA  
(34.453016399999996,  
-118.62001029999998)

**Record time at observation point**

22 Jun 2024 9:04 PM PDT

**Record Wind Speed (mph)**

0

**Have the weather conditions changed since last recorded?**

No

**Are you experiencing any odors**

No

Stop #29: Intersection of Hasley Canyon Road and Commerce Center Drive (Santa Clarita Valley International School & Playmakers Preschool)

**Use map locator to enter lat/long for this observation point.**

28050 Hasley Canyon Rd, Castaic,  
CA 91384, USA  
(34.4509611,  
-118.62462279999998)

Record time at observation point

22 Jun 2024 9:12 PM PDT

Record Wind Speed (mph)

0.7

Record Wind Direction

E

Have the weather conditions changed since last recorded?

No

Are you experiencing any odors

No

Stop #30: Intersection of Commerce Center Drive and Witherspoon Parkway

Use map locator to enter lat/long for this observation point.

29011 Witherspoon Pkwy,  
Valencia, CA 91355, USA  
(34.445682,  
-118.62720999999999)

Record time at observation point

22 Jun 2024 9:14 PM PDT

Record Wind Speed (mph)

0

Have the weather conditions changed since last recorded?

No

Are you experiencing any odors

No

Stop #31: Intersection of Franklin Parkway and driveway leading to the United States Postal Service

1 flagged

Use map locator to enter lat/long for this observation point.

28000 Franklin Pkwy, Valencia, CA  
91355, USA  
(34.4352261,  
-118.62850189999997)

Record time at observation point

22 Jun 2024 9:18 PM PDT

Record Wind Speed (mph)

0

Have the weather conditions changed since last recorded?

No

Are you experiencing any odors

Yes

Description of Odor

Other

Describe "Other" Odor

Moist cut grass

Intensity of Odor

1 - Very light odor detected

Are any corrective actions needed?



Stop #32: Intersection of Henry Mayo Drive and Cambridge View Drive, leading into the Valencia Travel Village RV Resort

1 flagged

**Use map locator to enter lat/long for this observation point.**

27940 CA-126, Castaic, CA 91384,  
USA  
(34.4298143,  
-118.62485400000001)

**Record time at observation point**

22 Jun 2024 9:23 PM PDT

**Record Wind Speed (mph)**

3.5

**Record Wind Direction**

NW

**Have the weather conditions changed since last recorded?**

No

**Are you experiencing any odors**

Yes

**Description of Odor**

Other

**Describe "Other" Odor**

Sewer

**Intensity of Odor**

1 - Very light odor detected

**Are any corrective actions needed?**

Odor Compliance with Stipulated Order for Abatement

**At 3 or more stops have you recorded any Landfill Odor Intensity of 3 (3 - Moderate Odor) or higher?**

No

**Recorder Signature**



22 Jun 2024 9:25 PM PDT

---

**Upon completion of this patrol, please check the box to trigger necessary notifications.**

# 4050 - Chiquita Odor Patrol Template

Complete

Score	3 / 3 (100%)	Flagged items	11	Actions	0
-------	--------------	---------------	----	---------	---

Conducted on

22 Jun 2024 7:51 AM PDT

Prepared by

Roberto Hernandez Angel  
Cisneros

If the name of the person conducting the Patrol does not appear above, please enter it here:

What type of patrol is this?

Regular Patrol

Weather Conditions at the time of patrol.

Sunny

Temperature at time of Patrol

84°F  
Should be between -50°F to 125°F

I acknowledge that I have not visited the working face or other on-site areas where exposed trash or landfill odors such as, but not limited to landfill gas odors, refuse or refuse contaminated material odors, or landfill liquids/landfill leachate odors exist within four hours prior to conducting this odor surveillance.



I acknowledge that I will assess each Patrol Stop while standing outside of the vehicle.



**Flagged items**

11 flagged

Odor Patrol Stops / Stop #1: Chiquito Canyon Road and Driveway leading to the LA County Fire's Del Valle Regional Training Center

**Are you experiencing any odors**

Yes

Odor Patrol Stops / Stop #2: Intersection of Chiquito Canyon Road and Lincoln Avenue

**Are you experiencing any odors**

Yes

Odor Patrol Stops / Stop #2: Intersection of Chiquito Canyon Road and Lincoln Avenue

**Intensity of Odor**

3 - Moderate Odor

Odor Patrol Stops / Stop #3: Intersection of Lincoln Avenue and Jackson Street

**Are you experiencing any odors**

Yes

Odor Patrol Stops / Stop #3: Intersection of Lincoln Avenue and Jackson Street

**Intensity of Odor**

4 -Strong Odor

Odor Patrol Stops / Stop #8: Intersection of Lexington Drive and Morningside Drive

**Are you experiencing any odors**

Yes

Odor Patrol Stops / Stop #9: Intersection of Val Verde Road and Trellis Road

**Are you experiencing any odors**

Yes

Odor Patrol Stops / Stop #12: Intersection of Hunstock Street and Windsor Road

**Are you experiencing any odors**

Yes

Odor Patrol Stops / Stop #13: Intersection of Del Valle Road and Silver Street

**Are you experiencing any odors**

Yes

Odor Patrol Stops / Stop #24: Intersection of The Old Road and Live Oak Road

**Are you experiencing any odors**

Yes

Odor Patrol Stops / Stop #25: Intersection of Live Oak Road and Hidden Trail Road

**Are you experiencing any odors**

Yes

<b>Odor Patrol Stops</b>	11 flagged
Stop #1: Chiquito Canyon Road and Driveway leading to the LA County Fire's Del Valle Regional Training Center	1 flagged
<b>Use map locator to enter lat/long for this observation point.</b>	28101 Chiquito Canyon Rd, Castaic, CA 91384, USA (34.4328529, -118.6593075)
<b>Record time at observation point</b>	22 Jun 2024 9:19 AM PDT
<b>Record Wind Speed (mph)</b>	2.5
<b>Record Wind Direction</b>	N
<b>Have the weather conditions changed since start of patrol?</b>	No
<b>Are you experiencing any odors</b>	Yes
<b>Description of Odor</b>	Landfill Gas
<b>Intensity of Odor</b>	2 - Light odor detected
<b>Are any corrective actions needed?</b>	
Stop #2: Intersection of Chiquito Canyon Road and Lincoln Avenue	2 flagged
<b>Use map locator to enter lat/long for this observation point.</b>	2900 S Orange Dr, Los Angeles, CA 90016, USA (34.43879, -118.65694099999999)
<b>Record time at observation point</b>	22 Jun 2024 9:17 AM PDT
<b>Record Wind Speed (mph)</b>	1.3
<b>Record Wind Direction</b>	E
<b>Have the weather conditions changed since last recorded?</b>	No
<b>Are you experiencing any odors</b>	Yes
<b>Description of Odor</b>	Landfill Gas
<b>Intensity of Odor</b>	3 - Moderate Odor
<b>Are any corrective actions needed?</b>	
Stop #3: Intersection of Lincoln Avenue and Jackson Street	2 flagged

Use map locator to enter lat/long for this observation point.

28543 Lincoln Ave, Castaic, CA  
91384, USA  
(34.4395774, -118.6561263)

Record time at observation point

22 Jun 2024 9:16 AM PDT

Record Wind Speed (mph)

2.9

Record Wind Direction

S

Have the weather conditions changed since last recorded?

No

Are you experiencing any odors

Yes

Description of Odor

Landfill Gas

Intensity of Odor

4 -Strong Odor

Are any corrective actions needed?

Stop #4: Intersection of Buchanan Way and Chiquito Canyon Road

Use map locator to enter lat/long for this observation point.

28703 Chiquito Canyon Rd,  
Castaic, CA 91384, USA  
(34.441859799999996,  
-118.6573111)

Record time at observation point

22 Jun 2024 8:59 AM PDT

Record Wind Speed (mph)

1.3

Record Wind Direction

SE

Have the weather conditions changed since last recorded?

No

Are you experiencing any odors

No

Stop #5: Intersection of Lincoln Avenue and Harding Avenue

Use map locator to enter lat/long for this observation point.

11629 Daleside Ave, Hawthorne,  
CA 90250, USA  
(34.443070999999996,  
-118.655496)

Record time at observation point

22 Jun 2024 8:56 AM PDT

Record Wind Speed (mph)

0.9

Record Wind Direction

NW

<b>Have the weather conditions changed since last recorded?</b>	No
<b>Are you experiencing any odors</b>	No
Stop #6: Intersection of Chiquito Canyon Road and San Martinez Road	
<b>Use map locator to enter lat/long for this observation point.</b>	30010 San Martinez Rd, Castaic, CA 91384, USA (34.4449994, -118.6582312)
<b>Record time at observation point</b>	22 Jun 2024 9:01 AM PDT
<b>Record Wind Speed (mph)</b>	1.3
<b>Record Wind Direction</b>	NE
<b>Have the weather conditions changed since last recorded?</b>	No
<b>Are you experiencing any odors</b>	No
Stop #7: Intersection of San Martinez Road and Morningside Drive	
<b>Use map locator to enter lat/long for this observation point.</b>	30139 San Martinez Rd, Castaic, CA 91384, USA (34.44624, -118.66109490000001)
<b>Record time at observation point</b>	22 Jun 2024 9:03 AM PDT
<b>Record Wind Speed (mph)</b>	1.3
<b>Record Wind Direction</b>	SE
<b>Have the weather conditions changed since last recorded?</b>	No
<b>Are you experiencing any odors</b>	No
Stop #8: Intersection of Lexington Drive and Morningside Drive	
	1 flagged
<b>Use map locator to enter lat/long for this observation point.</b>	29043 Morningside Dr, Castaic, CA 91384, USA (34.4482783, -118.66091829999998)
<b>Record time at observation point</b>	22 Jun 2024 9:05 AM PDT
<b>Record Wind Speed (mph)</b>	0.9
<b>Record Wind Direction</b>	NW

Have the weather conditions changed since last recorded?	No
Are you experiencing any odors	Yes
Description of Odor	Other
Describe "Other" Odor	Gasoline and motor oil
Intensity of Odor	1 - Very light odor detected
Are any corrective actions needed?	No
Stop #9: Intersection of Val Verde Road and Trellis Road	1 flagged
Use map locator to enter lat/long for this observation point.	(34.4480969, -118.6629512)
Record time at observation point	22 Jun 2024 9:07 AM PDT
Record Wind Speed (mph)	0.9
Record Wind Direction	SE
Have the weather conditions changed since last recorded?	No
Are you experiencing any odors	Yes
Description of Odor	Other
Describe "Other" odor	Dog food
Intensity of Odor	2 - Light odor detected
Are any corrective actions needed?	No
Stop #10: Intersection of San Martinez Road and Euclid Ave.	
Use map locator to enter lat/long for this observation point.	(34.4477497, -118.6659802)
Record time at observation point	22 Jun 2024 9:09 AM PDT
Record Wind Speed (mph)	2
Record Wind Direction	E
Have the weather conditions changed since last recorded?	No
Are you experiencing any odors	No



Stop #11: Intersection of San Martinez Road and Keningston Road

30703 San Martinez Rd, Castaic,  
CA 91384, USA  
(34.448692199999996,  
-118.6712099)

Use map locator to enter lat/long for this observation point.

Record time at observation point

22 Jun 2024 9:11 AM PDT

Record Wind Speed (mph)

1.1

Record Wind Direction

SE

Have the weather conditions changed since last recorded?

No

Are you experiencing any odors

No

Stop #12: Intersection of Hunstock Street and Windsor Road

1 flagged

Use map locator to enter lat/long for this observation point.

29502 Cromwell Ave, Castaic, CA  
91384, USA  
(34.4460891, -118.6496094)

Record time at observation point

22 Jun 2024 8:52 AM PDT

Record Wind Speed (mph)

2.5

Record Wind Direction

S

Have the weather conditions changed since last recorded?

No

Are you experiencing any odors

Yes

Description of Odor

Landfill Gas

Intensity of Odor

1 - Very light odor detected

Are any corrective actions needed?

Stop #13: Intersection of Del Valle Road and Silver Street

1 flagged

Use map locator to enter lat/long for this observation point.

29098 Del Valle Rd Suite E, Val  
Verde, CA 91384, USA  
(34.4484511,  
-118.65538769999999)

Record time at observation point

22 Jun 2024 8:49 AM PDT

Record Wind Speed

0.7

Record Wind Direction	SE
Have the weather conditions changed since last recorded?	No
Are you experiencing any odors	Yes
Description of Odor	Other
Describe "Other" Odor	Chemical citrus odor
Intensity of Odor	2 - Light odor detected

**Are any corrective actions needed?**

Stop #14: Intersection of Del Valle Road and Hasley Canyon Road

Use map locator to enter lat/long for this observation point.

Del Valle Rd & Hasley Canyon Rd,  
Hasley Canyon, CA 91384, USA  
(34.456818999999996,  
-118.64180300000001)

Record time at observation point 22 Jun 2024 8:45 AM PDT

Record Wind Speed (mph) 1.1

Record Wind Direction NE

Have the weather conditions changed since last recorded? No

Are you experiencing any odors No

Stop #15: Intersection of Hasley Canyon Road and Gibraltar Lane

Use map locator to enter lat/long for this observation point. (34.4551239, -118.6335838)

Record time at observation point 22 Jun 2024 8:43 AM PDT

Record Wind Speed (mph) 0.9

Record Wind Direction E

Have the weather conditions changed since last recorded? No

Are you experiencing any odors No

Stop #16: Intersection of Gibraltar Lane and Alton Way

28341 Alton Way, Castaic, CA  
91384, USA  
(34.454855099999996,  
-118.6297051)

Use map locator to enter lat/long for this observation point.

Record time at observation point

22 Jun 2024 8:40 AM PDT

Record Wind Speed (mph)

0.9

Record Wind Direction

SW

Have the weather conditions changed since last recorded?

No

Are you experiencing any odors

No

Stop #17: Intersection of Castlebury Place and Picadilly Place

28203 Picadilly Pl, Castaic, CA  
91384, USA  
(34.4539706,  
-118.62780079999999)

Use map locator to enter lat/long for this observation point.

Record time at observation point

22 Jun 2024 8:39 AM PDT

Record Wind Speed (mph)

1.3

Record Wind Direction

E

Have the weather conditions changed since last recorded?

No

Are you experiencing any odors

No

Stop #18: Intersection of Gibraltar Lane and Springvale Lane

28256 Springvale Ln, Castaic, CA  
91384, USA  
(34.455531199999996,  
-118.62853489999999)

Use map locator to enter lat/long for this observation point.

Record time at observation point

22 Jun 2024 8:35 AM PDT

Record Wind Speed (mph)

0

Have the weather conditions changed since last recorded?

No

Are you experiencing any odors

No

Stop #19: Intersection of Gibraltar Lane and Cambridge Avenue

28003 Gibraltar Ln, Castaic, CA  
91384, USA

Use map locator to enter lat/long for this observation point.

(34.4583437,  
-118.62700379999998)

<b>Record time at observation point</b>	22 Jun 2024 8:34 AM PDT
<b>Record Wind Speed (mph)</b>	0.4
<b>Record Wind Direction</b>	S
<b>Have the weather conditions changed since last recorded?</b>	No
<b>Are you experiencing any odors</b>	No
Stop #20: Intersection of Cambridge Avenue and Hasley Canyon Road	

9701 Creekbed Rd, Castaic, CA  
91384, USA  
(34.4555301, -118.6218167)

<b>Record time at observation point</b>	22 Jun 2024 8:32 AM PDT
<b>Record Wind Speed (mph)</b>	0.2
<b>Record Wind Direction</b>	SW
<b>Have the weather conditions changed since last recorded?</b>	No
<b>Are you experiencing any odors</b>	No
Stop #21: Intersection of The Old Road and Hillcrest Parkway	

The Old Rd & Hillcrest Pky,  
California 91384, USA  
(34.470033,  
-118.61671299999998)

<b>Record time at observation point</b>	22 Jun 2024 8:27 AM PDT
<b>Record Wind Speed (mph)</b>	2.2
<b>Record Wind Direction</b>	NW
<b>Have the weather conditions changed since last recorded?</b>	No
<b>Are you experiencing any odors</b>	No
Stop #22: Intersection of Hillcrest Parkway and Park Vista Drive at Castaic Elementary School	

28332 Foothill Rd, Castaic, CA  
91384, USA  
(34.471634099999996,  
-118.62992239999998)

Use map locator to enter lat/long for this observation point.

Record time at observation point

22 Jun 2024 8:24 AM PDT

Record Wind Speed (mph)

2

Record Wind Direction

E

Have the weather conditions changed since last recorded?

No

Are you experiencing any odors

No

Stop #23: Intersection of Creekbed Road and Firebrand Drive

27659 Firebrand Dr, Castaic, CA  
91384, USA  
(34.4580992,  
-118.61951119999999)

Use map locator to enter lat/long for this observation point.

Record time at observation point

22 Jun 2024 8:30 AM PDT

Record Wind Speed (mph)

0

Have the weather conditions changed since last recorded?

No

Are you experiencing any odors

No

Stop #24: Intersection of The Old Road and Live Oak Road

1 flagged

29420 Fenway Ct, Castaic, CA  
91384, USA  
(34.4524542, -118.6172105)

Use map locator to enter lat/long for this observation point.

Record time at observation point

22 Jun 2024 8:11 AM PDT

Record Wind Speed (mph)

0.9

Record Wind Direction

W

Have the weather conditions changed since last recorded?

No

Are you experiencing any odors

Yes

Description of Odor

Other

Describe "Other" Odor

Asphalt and household trash

<b>Intensity of Odor</b>	2 - Light odor detected
<b>Are any corrective actions needed?</b>	No
Stop #25: Intersection of Live Oak Road and Hidden Trail Road	1 flagged
<b>Use map locator to enter lat/long for this observation point.</b>	27662 Buckskin Dr, Castaic, CA 91384, USA (34.4501784, -118.6179979)
<b>Record time at observation point</b>	22 Jun 2024 8:13 AM PDT
<b>Record Wind Speed (mph)</b>	1.1
<b>Record Wind Direction</b>	NW
<b>Have the weather conditions changed since last recorded?</b>	No
<b>Are you experiencing any odors</b>	Yes
<b>Description of Odor</b>	Other
<b>Describe "Other" Odor</b>	Musty odor
<b>Intensity of Odor</b>	1 - Very light odor detected
<b>Are any corrective actions needed?</b>	No
Stop #26: Intersection of Live Oak Elementary School at Saddleridge Way	
<b>Use map locator to enter lat/long for this observation point.</b>	27728 Saddleridge Way, Castaic, CA 91384, USA (34.4497765, -118.6195845)
<b>Record time at observation point</b>	22 Jun 2024 8:16 AM PDT
<b>Record Wind Speed (mph)</b>	0
<b>Have the weather conditions changed since last recorded?</b>	No
<b>Are you experiencing any odors</b>	No
Stop #27: Intersection of Rangewood Road and Buckskin Drive	
<b>Use map locator to enter lat/long for this observation point.</b>	27757 Buckskin Dr, Castaic, CA 91384, USA (34.4493687, -118.6199715)
<b>Record time at observation point</b>	22 Jun 2024 8:15 AM PDT

<b>Record Wind Speed (mph)</b>	0
<b>Have the weather conditions changed since last recorded?</b>	No
<b>Are you experiencing any odors</b>	No
Stop #28: Intersection of Quincy Street and Cambridge Avenue	
<b>Use map locator to enter lat/long for this observation point.</b>	27727 Quincy St, Castaic, CA 91384, USA (34.4531415, -118.61959999999999)
<b>Record time at observation point</b>	22 Jun 2024 8:09 AM PDT
<b>Record Wind Speed (mph)</b>	0.4
<b>Record Wind Direction</b>	W
<b>Have the weather conditions changed since last recorded?</b>	No
<b>Are you experiencing any odors</b>	No
Stop #29: Intersection of Hasley Canyon Road and Commerce Center Drive (Santa Clarita Valley International School & Playmakers Preschool)	
<b>Use map locator to enter lat/long for this observation point.</b>	28040 Hasley Canyon Rd, Castaic, CA 91384, USA (34.451452499999995, -118.62454359999998)
<b>Record time at observation point</b>	22 Jun 2024 8:06 AM PDT
<b>Record Wind Speed (mph)</b>	0
<b>Have the weather conditions changed since last recorded?</b>	No
<b>Are you experiencing any odors</b>	No
Stop #30: Intersection of Commerce Center Drive and Witherspoon Parkway	
<b>Use map locator to enter lat/long for this observation point.</b>	Commerce Center Dr & Witherspoon Pky, California 91384, USA (34.445912, -118.626105)
<b>Record time at observation point</b>	22 Jun 2024 8:04 AM PDT
<b>Record Wind Speed (mph)</b>	0

<b>Have the weather conditions changed since last recorded?</b>	No
<b>Are you experiencing any odors</b>	No
Stop #31: Intersection of Franklin Parkway and driveway leading to the United States Postal Service	
<b>Use map locator to enter lat/long for this observation point.</b>	28004 Franklin Pkwy, Valencia, CA 91355, USA (34.4333074, -118.62870649999999)
<b>Record time at observation point</b>	22 Jun 2024 8:02 AM PDT
<b>Record Wind Speed (mph)</b>	2
<b>Record Wind Direction</b>	E
<b>Have the weather conditions changed since last recorded?</b>	No
<b>Are you experiencing any odors</b>	No
Stop #32: Intersection of Henry Mayo Drive and Cambridge View Drive, leading into the Valencia Travel Village RV Resort	
<b>Use map locator to enter lat/long for this observation point.</b>	27944 CA-126, Castaic, CA 91384, USA (34.429763699999995, -118.6249313)
<b>Record time at observation point</b>	22 Jun 2024 7:55 AM PDT
<b>Record Wind Speed (mph)</b>	4.5
<b>Record Wind Direction</b>	E
<b>Have the weather conditions changed since last recorded?</b>	No
<b>Are you experiencing any odors</b>	No
Odor Compliance with Stipulated Order for Abatement	
<b>At 3 or more stops have you recorded any Landfill Odor Intensity of 3 (3 - Moderate Odor) or higher?</b>	No



**Recorder Signature**



Julian Jenkins  
22 Jun 2024 9:20 AM PDT

---

**Upon completion of this patrol, please check the box to trigger necessary notifications.**

# 4050 - Chiquita Odor Patrol Template

Complete

Score	3 / 3 (100%)	Flagged items	6	Actions	0
-------	--------------	---------------	---	---------	---

Conducted on

24 Jun 2024 7:58 PM PDT

Prepared by

Roberto Hernandez Angel  
Cisneros

If the name of the person conducting the Patrol does not appear above, please enter it here:

What type of patrol is this?

Regular Patrol

Weather Conditions at the time of patrol.

Sunny

Temperature at time of Patrol

84°F  
Should be between -50°F to 125°F

I acknowledge that I have not visited the working face or other on-site areas where exposed trash or landfill odors such as, but not limited to landfill gas odors, refuse or refuse contaminated material odors, or landfill liquids/landfill leachate odors exist within four hours prior to conducting this odor surveillance.



I acknowledge that I will assess each Patrol Stop while standing outside of the vehicle.



**Flagged items**

6 flagged

Odor Patrol Stops / Stop #12: Intersection of Hunstock Street and Windsor Road

**Are you experiencing any odors**

Yes

Odor Patrol Stops / Stop #19: Intersection of Gibraltar Lane and Cambridge Avenue

**Are you experiencing any odors**

Yes

Odor Patrol Stops / Stop #24: Intersection of The Old Road and Live Oak Road

**Are you experiencing any odors**

Yes

Odor Patrol Stops / Stop #25: Intersection of Live Oak Road and Hidden Trail Road

**Are you experiencing any odors**

Yes

Odor Patrol Stops / Stop #28: Intersection of Quincy Street and Cambridge Avenue

**Are you experiencing any odors**

Yes

Odor Patrol Stops / Stop #29: Intersection of Hasley Canyon Road and Commerce Center Drive (Santa Clarita Valley International School &amp; Playmakers Preschool)

**Are you experiencing any odors**

Yes

**Odor Patrol Stops**

6 flagged

Stop #1: Chiquito Canyon Road and Driveway leading to the LA County Fire's Del Valle Regional Training Center

**Use map locator to enter lat/long for this observation point.**28101 Chiquito Canyon Rd,  
Castaic, CA 91384, USA  
(34.4317609, -118.6589423)**Record time at observation point**

24 Jun 2024 8:01 PM PDT

**Record Wind Speed (mph)**

1.8

**Record Wind Direction**

NW

**Have the weather conditions changed since start of patrol?**

No

**Are you experiencing any odors**

No

Stop #2: Intersection of Chiquito Canyon Road and Lincoln Avenue

**Use map locator to enter lat/long for this observation point.**2900 S Orange Dr, Los Angeles,  
CA 90016, USA  
(34.43879, -118.65694099999999)**Record time at observation point**

24 Jun 2024 8:03 PM PDT

**Record Wind Speed (mph)**

2.0

**Record Wind Direction**

W

**Have the weather conditions changed since last recorded?**

No

**Are you experiencing any odors**

No

Stop #3: Intersection of Lincoln Avenue and Jackson Street

**Use map locator to enter lat/long for this observation point.**

(34.4396427, -118.6557979)

**Record time at observation point**

24 Jun 2024 8:04 PM PDT

**Record Wind Speed (mph)**

4.5

**Record Wind Direction**

NW

**Have the weather conditions changed since last recorded?**

No

**Are you experiencing any odors**

No

Stop #4: Intersection of Buchanan Way and Chiquito Canyon Road

Use map locator to enter lat/long for this observation point.

11629 Daleside Ave, Hawthorne,  
CA 90250, USA  
(34.443070999999996,  
-118.655496)

Record time at observation point

24 Jun 2024 8:06 PM PDT

Record Wind Speed (mph)

1.8

Record Wind Direction

SW

Have the weather conditions changed since last recorded?

No

Are you experiencing any odors

No

Stop #5: Intersection of Lincoln Avenue and Harding Avenue

Use map locator to enter lat/long for this observation point.

28703 Chiquito Canyon Rd,  
Castaic, CA 91384, USA  
(34.441859799999996,  
-118.6573111)

Record time at observation point

24 Jun 2024 9:30 PM PDT

Record Wind Speed (mph)

2.9

Record Wind Direction

W

Have the weather conditions changed since last recorded?

No

Are you experiencing any odors

No

Stop #6: Intersection of Chiquito Canyon Road and San Martinez Road

Use map locator to enter lat/long for this observation point.

(34.4451014, -118.6581095)

Record time at observation point

24 Jun 2024 8:10 PM PDT

Record Wind Speed (mph)

0.4

Record Wind Direction

SE

Have the weather conditions changed since last recorded?

No

Are you experiencing any odors

No

Stop #7: Intersection of San Martinez Road and Morningside Drive

Use map locator to enter lat/long for this observation point.

30139 San Martinez Rd, Castaic,  
CA 91384, USA  
(34.44624, -118.66109490000001)

Record time at observation point

24 Jun 2024 8:12 PM PDT

Record Wind Speed (mph)

0.9

Record Wind Direction

SE

Have the weather conditions changed since last recorded?

No

Are you experiencing any odors

No

Stop #8: Intersection of Lexington Drive and Morningside Drive

Use map locator to enter lat/long for this observation point.

29043 Morningside Dr, Castaic, CA  
91384, USA  
(34.4482783,  
-118.66091829999998)

Record time at observation point

24 Jun 2024 8:13 PM PDT

Record Wind Speed (mph)

1.3

Record Wind Direction

N

Have the weather conditions changed since last recorded?

No

Are you experiencing any odors

No

Stop #9: Intersection of Val Verde Road and Trellis Road

Use map locator to enter lat/long for this observation point.

(34.4481848, -118.6629229)

Record time at observation point

24 Jun 2024 8:15 PM PDT

Record Wind Speed (mph)

0

Have the weather conditions changed since last recorded?

No

Are you experiencing any odors

No

Stop #10: Intersection of San Martinez Road and Euclid Ave.

Use map locator to enter lat/long for this observation point.

(34.4478994, -118.6658685)

Record time at observation point

24 Jun 2024 8:17 PM PDT

Record Wind Speed (mph)

0

Have the weather conditions changed since last recorded?

No

Are you experiencing any odors

No

Stop #11: Intersection of San Martinez Road and Keningston Road

Use map locator to enter lat/long for this observation point.

(34.4485778, -118.671157)

Record time at observation point

24 Jun 2024 8:19 PM PDT

Record Wind Speed (mph)

0.7

Record Wind Direction

N

Have the weather conditions changed since last recorded?

No

Are you experiencing any odors

No

Stop #12: Intersection of Hunstock Street and Windsor Road

1 flagged

Use map locator to enter lat/long for this observation point.

(34.445997, -118.6494836)

Record time at observation point

24 Jun 2024 8:25 PM PDT

Record Wind Speed (mph)

1.3

Record Wind Direction

NW

Have the weather conditions changed since last recorded?

No

Are you experiencing any odors

Yes

Description of Odor

Other

Describe "Other" Odor

Moist

Intensity of Odor

1 - Very light odor detected

Are any corrective actions needed?

Stop #13: Intersection of Del Valle Road and Silver Street

Use map locator to enter lat/long for this observation point.

Del Valle Rd & Silver St, California

91355, USA  
(34.448595, -118.65524)

**Record time at observation point** 24 Jun 2024 8:28 PM PDT

**Record Wind Speed** 2.0

**Record Wind Direction** NW

**Have the weather conditions changed since last recorded?** No

**Are you experiencing any odors** No

Stop #14: Intersection of Del Valle Road and Hasley Canyon Road

**Use map locator to enter lat/long for this observation point.** Del Valle Rd & Hasley Canyon Rd,  
Hasley Canyon, CA 91384, USA  
(34.456818999999996,  
-118.64180300000001)

**Record time at observation point** 24 Jun 2024 8:31 PM PDT

**Record Wind Speed (mph)** 1.8

**Record Wind Direction** NW

**Have the weather conditions changed since last recorded?** No

**Are you experiencing any odors** No

Stop #15: Intersection of Hasley Canyon Road and Gibraltar Lane

**Use map locator to enter lat/long for this observation point.** 28579 Gibraltar Ln, Castaic, CA  
91384, USA  
(34.4551702,  
-118.63360240000002)

**Record time at observation point** 24 Jun 2024 8:34 PM PDT

**Record Wind Speed (mph)** 2.2

**Record Wind Direction** W

**Have the weather conditions changed since last recorded?** No

**Are you experiencing any odors** No

Stop #16: Intersection of Gibraltar Lane and Alton Way



Use map locator to enter lat/long for this observation point.

28340 Alton Way, Castaic, CA  
91384, USA  
(34.4547069, -118.630257)

Record time at observation point

24 Jun 2024 8:35 PM PDT

Record Wind Speed (mph)

1.3

Record Wind Direction

N

Have the weather conditions changed since last recorded?

No

Are you experiencing any odors

No

Stop #17: Intersection of Castlebury Place and Picadilly Place

Use map locator to enter lat/long for this observation point.

29732 Castlebury Pl, Castaic, CA  
91384, USA  
(34.4539136,  
-118.62732229999999)

Record time at observation point

24 Jun 2024 8:38 PM PDT

Record Wind Speed (mph)

2.2

Record Wind Direction

NE

Have the weather conditions changed since last recorded?

No

Are you experiencing any odors

No

Stop #18: Intersection of Gibraltar Lane and Springvale Lane

Use map locator to enter lat/long for this observation point.

28257 Springvale Ln, Castaic, CA  
91384, USA  
(34.4558953,  
-118.62825909999998)

Record time at observation point

24 Jun 2024 8:40 PM PDT

Record Wind Speed (mph)

2.5

Record Wind Direction

NE

Have the weather conditions changed since last recorded?

No

Are you experiencing any odors

No

Stop #19: Intersection of Gibraltar Lane and Cambridge Avenue

1 flagged

29823 Cambridge Ave, Castaic, CA

Use map locator to enter lat/long for this observation point.

91384, USA  
(34.457909799999996,  
-118.62704210000001)

Record time at observation point

24 Jun 2024 8:42 PM PDT

Record Wind Speed (mph)

0

Have the weather conditions changed since last recorded?

No

Are you experiencing any odors

Yes

Description of Odor

Other

Describe "Other" Odor

Chemical

Intensity of Odor

1 - Very light odor detected

Are any corrective actions needed?

Stop #20: Intersection of Cambridge Avenue and Hasley Canyon Road

Use map locator to enter lat/long for this observation point.

9701 Creekbed Rd, Castaic, CA  
91384, USA  
(34.4555301, -118.6218167)

Record time at observation point

24 Jun 2024 8:45 PM PDT

Record Wind Speed (mph)

0.2

Record Wind Direction

NE

Have the weather conditions changed since last recorded?

No

Are you experiencing any odors

No

Stop #21: Intersection of The Old Road and Hillcrest Parkway

Use map locator to enter lat/long for this observation point.

30301 Marigold Cir, Castaic, CA  
91384, USA  
(34.4699479, -118.6171231)

Record time at observation point

24 Jun 2024 8:55 PM PDT

Record Wind Speed (mph)

0

Have the weather conditions changed since last recorded?

No

Are you experiencing any odors

No

Stop #22: Intersection of Hillcrest Parkway and Park Vista Drive at Castaic Elementary School

28332 Foothill Rd, Castaic, CA  
91384, USA  
(34.471634099999996,  
-118.62992239999998)

Use map locator to enter lat/long for this observation point.

Record time at observation point

24 Jun 2024 8:52 PM PDT

Record Wind Speed (mph)

0

Have the weather conditions changed since last recorded?

No

Are you experiencing any odors

No

Stop #23: Intersection of Creekbed Road and Firebrand Drive

29796 Creekbed Rd, Castaic, CA  
91384, USA  
(34.4575992,  
-118.61958519999999)

Use map locator to enter lat/long for this observation point.

Record time at observation point

24 Jun 2024 8:47 PM PDT

Record Wind Speed (mph)

3.1

Record Wind Direction

NE

Have the weather conditions changed since last recorded?

No

Are you experiencing any odors

No

Stop #24: Intersection of The Old Road and Live Oak Road

1 flagged

27603 Quincy St, Castaic, CA  
91384, USA  
(34.4528436, -118.6171006)

Use map locator to enter lat/long for this observation point.

Record time at observation point

24 Jun 2024 9:00 PM PDT

Record Wind Speed (mph)

0

Have the weather conditions changed since last recorded?

No

Are you experiencing any odors

Yes

Description of Odor

Other

Describe "Other" Odor

Asphalt

**Intensity of Odor** 1 - Very light odor detected

**Are any corrective actions needed?**

Stop #25: Intersection of Live Oak Road and Hidden Trail Road 1 flagged

**Use map locator to enter lat/long for this observation point.** 27662 Buckskin Dr, Castaic, CA 91384, USA (34.4501784, -118.6179979)

**Record time at observation point** 24 Jun 2024 9:02 PM PDT

**Record Wind Speed (mph)** 1.8

**Record Wind Direction** NE

**Have the weather conditions changed since last recorded?** No

**Are you experiencing any odors** Yes

**Description of Odor** Landfill Gas

**Intensity of Odor** 1 - Very light odor detected

**Are any corrective actions needed?**

Stop #26: Intersection of Live Oak Elementary School at Saddleridge Way

**Use map locator to enter lat/long for this observation point.** 27734 Saddleridge Way, Castaic, CA 91384, USA (34.4497043, -118.61981619999997)

**Record time at observation point** 24 Jun 2024 9:05 PM PDT

**Record Wind Speed (mph)** 0.2

**Record Wind Direction** N

**Have the weather conditions changed since last recorded?** No

**Are you experiencing any odors** No

Stop #27: Intersection of Rangewood Road and Buckskin Drive

**Use map locator to enter lat/long for this observation point.** 29139 Rangewood Rd, Castaic, CA 91384, USA (34.4485802, -118.62039709999999)

Record time at observation point

24 Jun 2024 9:06 PM PDT

Record Wind Speed (mph)

1.3

Record Wind Direction

NW

Have the weather conditions changed since last recorded?

No

Are you experiencing any odors

No

Stop #28: Intersection of Quincy Street and Cambridge Avenue

1 flagged

Use map locator to enter lat/long for this observation point.

27803 Quincy St, Castaic, CA  
91384, USA  
(34.453016399999996,  
-118.62001029999998)

Record time at observation point

24 Jun 2024 9:10 PM PDT

Record Wind Speed (mph)

0

Have the weather conditions changed since last recorded?

No

Are you experiencing any odors

Yes

Description of Odor

Other

Describe "Other" Odor

Humidity

Intensity of Odor

1 - Very light odor detected

Are any corrective actions needed?

Stop #29: Intersection of Hasley Canyon Road and Commerce  
Center Drive (Santa Clarita Valley International School &  
Playmakers Preschool)

1 flagged

Use map locator to enter lat/long for this observation point.

28050 Hasley Canyon Rd, Castaic,  
CA 91384, USA  
(34.4509472, -118.6247111)

Record time at observation point

24 Jun 2024 9:14 PM PDT

Record Wind Speed (mph)

0.2

Record Wind Direction

NW

Have the weather conditions changed since last recorded?

No

Are you experiencing any odors

Yes

<b>Description of Odor</b>	Other
<b>Describe "Other" Odor</b>	Cleaning Chemical
<b>Intensity of Odor</b>	1 - Very light odor detected
<b>Are any corrective actions needed?</b>	
Stop #30: Intersection of Commerce Center Drive and Witherspoon Parkway	
<b>Use map locator to enter lat/long for this observation point.</b>	29011 Witherspoon Pkwy, Valencia, CA 91355, USA (34.445682, -118.62720999999999)
<b>Record time at observation point</b>	24 Jun 2024 9:18 PM PDT
<b>Record Wind Speed (mph)</b>	2.0
<b>Record Wind Direction</b>	W
<b>Have the weather conditions changed since last recorded?</b>	No
<b>Are you experiencing any odors</b>	No
Stop #31: Intersection of Franklin Parkway and driveway leading to the United States Postal Service	
<b>Use map locator to enter lat/long for this observation point.</b>	28000 Franklin Pkwy, Valencia, CA 91355, USA (34.4352261, -118.62850189999997)
<b>Record time at observation point</b>	24 Jun 2024 9:23 PM PDT
<b>Record Wind Speed (mph)</b>	1.6
<b>Record Wind Direction</b>	W
<b>Have the weather conditions changed since last recorded?</b>	No
<b>Are you experiencing any odors</b>	No
Stop #32: Intersection of Henry Mayo Drive and Cambridge View Drive, leading into the Valencia Travel Village RV Resort	
<b>Use map locator to enter lat/long for this observation point.</b>	27940 CA-126, Castaic, CA 91384, USA (34.4298143, -118.62485400000001)

Record time at observation point

24 Jun 2024 9:29 PM PDT

Record Wind Speed (mph)	0.9
Record Wind Direction	NW
Have the weather conditions changed since last recorded?	No
Are you experiencing any odors	No
Odor Compliance with Stipulated Order for Abatement	
At 3 or more stops have you recorded any Landfill Odor Intensity of 3 (3 - Moderate Odor) or higher?	No

**Recorder Signature**

A handwritten signature in black ink, appearing to be 'Andy G', written in a cursive style.

24 Jun 2024 9:30 PM PDT

---

**Upon completion of this patrol, please check the box to trigger necessary notifications.**





# 4050 - Chiquita Odor Patrol Template

Complete

Score	3 / 3 (100%)	Flagged items	26	Actions	0
-------	--------------	---------------	----	---------	---

Conducted on

24 Jun 2024 7:29 AM PDT

Prepared by

Julian Jenkins

If the name of the person conducting the Patrol does not appear above, please enter it here:

What type of patrol is this?

Regular Patrol

Weather Conditions at the time of patrol.

Partly Cloudy

Temperature at time of Patrol

70°F  
Should be between -50°F to 125°F

I acknowledge that I have not visited the working face or other on-site areas where exposed trash or landfill odors such as, but not limited to landfill gas odors, refuse or refuse contaminated material odors, or landfill liquids/landfill leachate odors exist within four hours prior to conducting this odor surveillance.



I acknowledge that I will assess each Patrol Stop while standing outside of the vehicle.



**Flagged items**

26 flagged

Odor Patrol Stops / Stop #1: Chiquito Canyon Road and Driveway leading to the LA County Fire's Del Valle Regional Training Center

**Are you experiencing any odors**

Yes

Odor Patrol Stops / Stop #2: Intersection of Chiquito Canyon Road and Lincoln Avenue

**Are you experiencing any odors**

Yes

Odor Patrol Stops / Stop #2: Intersection of Chiquito Canyon Road and Lincoln Avenue

**Intensity of Odor**

4 -Strong Odor

Odor Patrol Stops / Stop #3: Intersection of Lincoln Avenue and Jackson Street

**Are you experiencing any odors**

Yes

Odor Patrol Stops / Stop #3: Intersection of Lincoln Avenue and Jackson Street

**Intensity of Odor**

4 -Strong Odor

Odor Patrol Stops / Stop #4: Intersection of Buchanan Way and Chiquito Canyon Road

**Are you experiencing any odors**

Yes

Odor Patrol Stops / Stop #4: Intersection of Buchanan Way and Chiquito Canyon Road

**Intensity of Odor**

3 - Moderate Odor

Odor Patrol Stops / Stop #5: Intersection of Lincoln Avenue and Harding Avenue

**Are you experiencing any odors**

Yes

Odor Patrol Stops / Stop #5: Intersection of Lincoln Avenue and Harding Avenue

**Intensity of Odor**

3 - Moderate Odor

Odor Patrol Stops / Stop #6: Intersection of Chiquito Canyon Road and San Martinez Road

**Are you experiencing any odors**

Yes

Odor Patrol Stops / Stop #6: Intersection of Chiquito Canyon Road and San Martinez Road

**Intensity of Odor**

3 - Moderate Odor

Odor Patrol Stops / Stop #7: Intersection of San Martinez Road and Morningside Drive

**Are you experiencing any odors**

Yes

Odor Patrol Stops / Stop #8: Intersection of Lexington Drive and Morningside Drive

**Are you experiencing any odors**

Yes

Odor Patrol Stops / Stop #9: Intersection of Val Verde Road and Trellis Road

**Are you experiencing any odors**

Yes

Odor Patrol Stops / Stop #10: Intersection of San Martinez Road and Euclid Ave.

**Are you experiencing any odors**

Yes

Odor Patrol Stops / Stop #12: Intersection of Hunstock Street and Windsor Road

<b>Are you experiencing any odors</b>	Yes
Odor Patrol Stops / Stop #13: Intersection of Del Valle Road and Silver Street	
<b>Are you experiencing any odors</b>	Yes
Odor Patrol Stops / Stop #13: Intersection of Del Valle Road and Silver Street	
<b>Intensity of Odor</b>	4 -Strong Odor
Odor Patrol Stops / Stop #15: Intersection of Hasley Canyon Road and Gibraltar Lane	
<b>Are you experiencing any odors</b>	Yes
Odor Patrol Stops / Stop #24: Intersection of The Old Road and Live Oak Road	
<b>Are you experiencing any odors</b>	Yes
Odor Patrol Stops / Stop #27: Intersection of Rangewood Road and Buckskin Drive	
<b>Are you experiencing any odors</b>	Yes
Odor Patrol Stops / Stop #29: Intersection of Hasley Canyon Road and Commerce Center Drive (Santa Clarita Valley International School & Playmakers Preschool)	
<b>Are you experiencing any odors</b>	Yes
Odor Patrol Stops / Stop #30: Intersection of Commerce Center Drive and Witherspoon Parkway	
<b>Are you experiencing any odors</b>	Yes
Odor Patrol Stops / Stop #32: Intersection of Henry Mayo Drive and Cambridge View Drive, leading into the Valencia Travel Village RV Resort	
<b>Are you experiencing any odors</b>	Yes
Odor Patrol Stops / Stop #32: Intersection of Henry Mayo Drive and Cambridge View Drive, leading into the Valencia Travel Village RV Resort	
<b>Intensity of Odor</b>	3 - Moderate Odor
Odor Patrol Stops / Odor Compliance with Stipulated Order for Abatement	
<b>At 3 or more stops have you recorded any Landfill Odor Intensity of 3 (3 - Moderate Odor) or higher?</b>	Yes

<b>Odor Patrol Stops</b>	26 flagged
Stop #1: Chiquito Canyon Road and Driveway leading to the LA County Fire's Del Valle Regional Training Center	1 flagged
<b>Use map locator to enter lat/long for this observation point.</b>	28101 Chiquito Canyon Rd, Castaic, CA 91384, USA (34.4317609, -118.6589423)
<b>Record time at observation point</b>	24 Jun 2024 7:39 AM PDT
<b>Record Wind Speed (mph)</b>	3.6
<b>Record Wind Direction</b>	SW
<b>Have the weather conditions changed since start of patrol?</b>	No
<b>Are you experiencing any odors</b>	Yes
<b>Description of Odor</b>	Landfill Gas
<b>Intensity of Odor</b>	2 - Light odor detected
<b>Are any corrective actions needed?</b>	
Stop #2: Intersection of Chiquito Canyon Road and Lincoln Avenue	2 flagged
<b>Use map locator to enter lat/long for this observation point.</b>	2900 S Orange Dr, Los Angeles, CA 90016, USA (34.43879, -118.65694099999999)
<b>Record time at observation point</b>	24 Jun 2024 7:41 AM PDT
<b>Record Wind Speed (mph)</b>	1.3
<b>Record Wind Direction</b>	S
<b>Have the weather conditions changed since last recorded?</b>	No
<b>Are you experiencing any odors</b>	Yes
<b>Description of Odor</b>	Landfill Gas
<b>Intensity of Odor</b>	4 -Strong Odor
<b>Are any corrective actions needed?</b>	
Stop #3: Intersection of Lincoln Avenue and Jackson Street	2 flagged

Use map locator to enter lat/long for this observation point.

(34.4396833, -118.655953)

Record time at observation point

24 Jun 2024 7:42 AM PDT

Record Wind Speed (mph)

4.2

Record Wind Direction

S

Have the weather conditions changed since last recorded?

No

Are you experiencing any odors

Yes

Description of Odor

Landfill Gas

Landfill Leachate

Intensity of Odor

4 -Strong Odor

Are any corrective actions needed?

Stop #4: Intersection of Buchanan Way and Chiquito Canyon Road

2 flagged

Use map locator to enter lat/long for this observation point.

28703 Chiquito Canyon Rd,  
Castaic, CA 91384, USA  
(34.441859799999996,  
-118.6573111)

Record time at observation point

24 Jun 2024 7:45 AM PDT

Record Wind Speed (mph)

2.7

Record Wind Direction

SW

Have the weather conditions changed since last recorded?

No

Are you experiencing any odors

Yes

Description of Odor

Landfill Leachate

Landfill Gas

Intensity of Odor

3 - Moderate Odor

Are any corrective actions needed?

Stop #5: Intersection of Lincoln Avenue and Harding Avenue

2 flagged

Use map locator to enter lat/long for this observation point.

(34.443194, -118.6560902)

Record time at observation point

24 Jun 2024 7:47 AM PDT

Record Wind Speed (mph)

3.3

Record Wind Direction

S

Have the weather conditions changed since last recorded?

No

Are you experiencing any odors

Yes

Description of Odor

Landfill Gas

Intensity of Odor

3 - Moderate Odor

Are any corrective actions needed?

Stop #6: Intersection of Chiquito Canyon Road and San Martinez Road

2 flagged

Use map locator to enter lat/long for this observation point.

30016 San Martinez Rd, Castaic,  
CA 91384, USA  
(34.445077999999995,  
-118.65843029999999)

Record time at observation point

24 Jun 2024 7:49 AM PDT

Record Wind Speed (mph)

2.0

Record Wind Direction

SE

Have the weather conditions changed since last recorded?

No

Are you experiencing any odors

Yes

Description of Odor

Landfill Gas

Intensity of Odor

3 - Moderate Odor

Are any corrective actions needed?

Stop #7: Intersection of San Martinez Road and Morningside Drive

1 flagged

Use map locator to enter lat/long for this observation point.

(34.446341, -118.6612496)

Record time at observation point

24 Jun 2024 7:52 AM PDT

Record Wind Speed (mph)

2

Record Wind Direction	SE
Have the weather conditions changed since last recorded?	No
Are you experiencing any odors	Yes
Description of Odor	Other
Describe "Other" Odor	Urine
Intensity of Odor	1 - Very light odor detected
Are any corrective actions needed?	No
Stop #8: Intersection of Lexington Drive and Morningside Drive	1 flagged
Use map locator to enter lat/long for this observation point.	(34.448437, -118.6606799)
Record time at observation point	24 Jun 2024 7:53 AM PDT
Record Wind Speed (mph)	1.3
Record Wind Direction	SW
Have the weather conditions changed since last recorded?	No
Are you experiencing any odors	Yes
Description of Odor	Landfill Gas
Intensity of Odor	2 - Light odor detected
Are any corrective actions needed?	
Stop #9: Intersection of Val Verde Road and Trellis Road	1 flagged
Use map locator to enter lat/long for this observation point.	(34.448123, -118.6629322)
Record time at observation point	24 Jun 2024 7:56 AM PDT
Record Wind Speed (mph)	0
Have the weather conditions changed since last recorded?	No
Are you experiencing any odors	Yes
Description of Odor	Other

Describe "Other" odor	Incense
Intensity of Odor	1 - Very light odor detected
Are any corrective actions needed?	No
Stop #10: Intersection of San Martinez Road and Euclid Ave.	1 flagged
Use map locator to enter lat/long for this observation point.	(34.4476784, -118.6658028)
Record time at observation point	24 Jun 2024 7:59 AM PDT
Record Wind Speed (mph)	1.8
Record Wind Direction	E
Have the weather conditions changed since last recorded?	No
Are you experiencing any odors	Yes
Description of Odor	Landfill Gas
Intensity of Odor	1 - Very light odor detected
Are any corrective actions needed?	
Stop #11: Intersection of San Martinez Road and Keningston Road	
Use map locator to enter lat/long for this observation point.	30703 San Martinez Rd, Castaic, CA 91384, USA (34.448692199999996, -118.6712099)
Record time at observation point	24 Jun 2024 8:01 AM PDT
Record Wind Speed (mph)	1.3
Record Wind Direction	E
Have the weather conditions changed since last recorded?	No
Are you experiencing any odors	No
Stop #12: Intersection of Hunstock Street and Windsor Road	1 flagged
Use map locator to enter lat/long for this observation point.	(34.4460247, -118.6495035)
Record time at observation point	24 Jun 2024 8:07 AM PDT



Record Wind Speed (mph)	0
Have the weather conditions changed since last recorded?	No
Are you experiencing any odors	Yes
Description of Odor	Landfill Chemical
Intensity of Odor	2 - Light odor detected
<b>Are any corrective actions needed?</b>	
Stop #13: Intersection of Del Valle Road and Silver Street	2 flagged
Use map locator to enter lat/long for this observation point.	Del Valle Rd & Silver St, California 91355, USA (34.448595, -118.65524)
Record time at observation point	24 Jun 2024 8:09 AM PDT
Record Wind Speed	3.3
Record Wind Direction	S
Have the weather conditions changed since last recorded?	No
Are you experiencing any odors	Yes
Description of Odor	Landfill Gas
Intensity of Odor	4 -Strong Odor
<b>Are any corrective actions needed?</b>	
Stop #14: Intersection of Del Valle Road and Hasley Canyon Road	
Use map locator to enter lat/long for this observation point.	Del Valle Rd & Hasley Canyon Rd, Hasley Canyon, CA 91384, USA (34.456818999999996, -118.64180300000001)
Record time at observation point	24 Jun 2024 8:13 AM PDT
Record Wind Speed (mph)	1.6
Record Wind Direction	N
Have the weather conditions changed since last recorded?	No

<b>Are you experiencing any odors</b>	No
Stop #15: Intersection of Hasley Canyon Road and Gibraltar Lane	1 flagged
<b>Use map locator to enter lat/long for this observation point.</b>	(34.4551202, -118.6333718)
<b>Record time at observation point</b>	24 Jun 2024 8:15 AM PDT
<b>Record Wind Speed (mph)</b>	0
<b>Have the weather conditions changed since last recorded?</b>	No
<b>Are you experiencing any odors</b>	Yes
<b>Description of Odor</b>	Other
<b>Describe "Other" Odor</b>	Household cleanser
<b>Intensity of Odor</b>	1 - Very light odor detected
<b>Are any corrective actions needed?</b>	No
Stop #16: Intersection of Gibraltar Lane and Alton Way	
<b>Use map locator to enter lat/long for this observation point.</b>	28429 Gibraltar Ln, Castaic, CA 91384, USA (34.4547595, -118.63055109999999)
<b>Record time at observation point</b>	24 Jun 2024 8:16 AM PDT
<b>Record Wind Speed (mph)</b>	2.5
<b>Record Wind Direction</b>	S
<b>Have the weather conditions changed since last recorded?</b>	No
<b>Are you experiencing any odors</b>	No
Stop #17: Intersection of Castlebury Place and Picadilly Place	
<b>Use map locator to enter lat/long for this observation point.</b>	29732 Castlebury Pl, Castaic, CA 91384, USA (34.4539136, -118.62732229999999)
<b>Record time at observation point</b>	24 Jun 2024 8:18 AM PDT
<b>Record Wind Speed (mph)</b>	2.7

<b>Record Wind Direction</b>	S
<b>Have the weather conditions changed since last recorded?</b>	No
<b>Are you experiencing any odors</b>	No
Stop #18: Intersection of Gibraltar Lane and Springvale Lane	
<b>Use map locator to enter lat/long for this observation point.</b>	28257 Springvale Ln, Castaic, CA 91384, USA (34.4558953, -118.62825909999998)
<b>Record time at observation point</b>	24 Jun 2024 8:21 AM PDT
<b>Record Wind Speed (mph)</b>	1.6
<b>Record Wind Direction</b>	SE
<b>Have the weather conditions changed since last recorded?</b>	No
<b>Are you experiencing any odors</b>	No
Stop #19: Intersection of Gibraltar Lane and Cambridge Avenue	
<b>Use map locator to enter lat/long for this observation point.</b>	29823 Cambridge Ave, Castaic, CA 91384, USA (34.457909799999996, -118.62704210000001)
<b>Record time at observation point</b>	24 Jun 2024 8:23 AM PDT
<b>Record Wind Speed (mph)</b>	1.1
<b>Record Wind Direction</b>	S
<b>Have the weather conditions changed since last recorded?</b>	No
<b>Are you experiencing any odors</b>	No
Stop #20: Intersection of Cambridge Avenue and Hasley Canyon Road	
<b>Use map locator to enter lat/long for this observation point.</b>	9701 Creekbed Rd, Castaic, CA 91384, USA (34.4555301, -118.6218167)
<b>Record time at observation point</b>	24 Jun 2024 8:25 AM PDT
<b>Record Wind Speed (mph)</b>	0.9

<b>Record Wind Direction</b>	S
<b>Have the weather conditions changed since last recorded?</b>	No
<b>Are you experiencing any odors</b>	No
Stop #21: Intersection of The Old Road and Hillcrest Parkway	
<b>Use map locator to enter lat/long for this observation point.</b>	The Old Rd & Hillcrest Pky, Castaic, CA 91384, USA (34.470684, -118.61676600000001)
<b>Record time at observation point</b>	24 Jun 2024 8:37 AM PDT
<b>Record Wind Speed (mph)</b>	3.8
<b>Record Wind Direction</b>	SW
<b>Have the weather conditions changed since last recorded?</b>	No
<b>Are you experiencing any odors</b>	No
Stop #22: Intersection of Hillcrest Parkway and Park Vista Drive at Castaic Elementary School	
<b>Use map locator to enter lat/long for this observation point.</b>	28332 Foothill Rd, Castaic, CA 91384, USA (34.471634099999996, -118.62992239999998)
<b>Record time at observation point</b>	24 Jun 2024 8:34 AM PDT
<b>Record Wind Speed (mph)</b>	1.6
<b>Record Wind Direction</b>	E
<b>Have the weather conditions changed since last recorded?</b>	No
<b>Are you experiencing any odors</b>	No
Stop #23: Intersection of Creekbed Road and Firebrand Drive	
<b>Use map locator to enter lat/long for this observation point.</b>	27704 Firebrand Dr, Castaic, CA 91384, USA (34.457861199999996, -118.61993810000001)
<b>Record time at observation point</b>	24 Jun 2024 8:28 AM PDT
<b>Record Wind Speed (mph)</b>	0.7

<b>Record Wind Direction</b>	SE
<b>Have the weather conditions changed since last recorded?</b>	No
<b>Are you experiencing any odors</b>	No
Stop #24: Intersection of The Old Road and Live Oak Road	
	1 flagged
<b>Use map locator to enter lat/long for this observation point.</b>	27602 Hartford Ave, Castaic, CA 91384, USA (34.453196, -118.61702079999998)
<b>Record time at observation point</b>	24 Jun 2024 9:25 AM PDT
<b>Record Wind Speed (mph)</b>	3.1
<b>Record Wind Direction</b>	S
<b>Have the weather conditions changed since last recorded?</b>	No
<b>Are you experiencing any odors</b>	Yes
<b>Description of Odor</b>	Other
<b>Describe "Other" Odor</b>	Asphalt
<b>Intensity of Odor</b>	2 - Light odor detected
<b>Are any corrective actions needed?</b>	
Stop #25: Intersection of Live Oak Road and Hidden Trail Road	
<b>Use map locator to enter lat/long for this observation point.</b>	27662 Buckskin Dr, Castaic, CA 91384, USA (34.4501784, -118.6179979)
<b>Record time at observation point</b>	24 Jun 2024 9:30 AM PDT
<b>Record Wind Speed (mph)</b>	1.3
<b>Record Wind Direction</b>	SW
<b>Have the weather conditions changed since last recorded?</b>	No
<b>Are you experiencing any odors</b>	No
Stop #26: Intersection of Live Oak Elementary School at Saddleridge Way	

Use map locator to enter lat/long for this observation point.

27720 Saddleridge Way, Castaic,  
CA 91384, USA  
(34.4498617, -118.6194399)

Record time at observation point 24 Jun 2024 9:34 AM PDT

Record Wind Speed (mph) 1.8

Record Wind Direction NE

Have the weather conditions changed since last recorded? No

Are you experiencing any odors No

Stop #27: Intersection of Rangewood Road and Buckskin Drive 1 flagged

Use map locator to enter lat/long for this observation point.

27757 Buckskin Dr, Castaic, CA  
91384, USA  
(34.4493687, -118.6199715)

Record time at observation point 24 Jun 2024 9:32 AM PDT

Record Wind Speed (mph) 1.8

Record Wind Direction SE

Have the weather conditions changed since last recorded? No

Are you experiencing any odors Yes

Description of Odor Landfill Gas

Intensity of Odor 1 - Very light odor detected

Are any corrective actions needed?

Stop #28: Intersection of Quincy Street and Cambridge Avenue

Use map locator to enter lat/long for this observation point.

27727 Quincy St, Castaic, CA  
91384, USA  
(34.4531415,  
-118.61959999999999)

Record time at observation point 24 Jun 2024 9:27 AM PDT

Record Wind Speed (mph) 2.9

Record Wind Direction S

Have the weather conditions changed since last recorded? No

<b>Are you experiencing any odors</b>	No
Stop #29: Intersection of Hasley Canyon Road and Commerce Center Drive (Santa Clarita Valley International School & Playmakers Preschool)	1 flagged
<b>Use map locator to enter lat/long for this observation point.</b>	28050 Hasley Canyon Rd, Castaic, CA 91384, USA (34.4509472, -118.6247111)
<b>Record time at observation point</b>	24 Jun 2024 9:47 AM PDT
<b>Record Wind Speed (mph)</b>	1.3
<b>Record Wind Direction</b>	S
<b>Have the weather conditions changed since last recorded?</b>	No
<b>Are you experiencing any odors</b>	Yes
<b>Description of Odor</b>	Landfill Gas
<b>Intensity of Odor</b>	2 - Light odor detected
<b>Are any corrective actions needed?</b>	
Stop #30: Intersection of Commerce Center Drive and Witherspoon Parkway	1 flagged
<b>Use map locator to enter lat/long for this observation point.</b>	29011 Witherspoon Pkwy, Valencia, CA 91355, USA (34.445682, -118.62720999999999)
<b>Record time at observation point</b>	24 Jun 2024 9:50 AM PDT
<b>Record Wind Speed (mph)</b>	1.8
<b>Record Wind Direction</b>	SW
<b>Have the weather conditions changed since last recorded?</b>	No
<b>Are you experiencing any odors</b>	Yes
<b>Description of Odor</b>	Other
<b>Describe "Other" Odor</b>	Diesel exhaust
<b>Intensity of Odor</b>	1 - Very light odor detected

<b>Are any corrective actions needed?</b>	No
Stop #31: Intersection of Franklin Parkway and driveway leading to the United States Postal Service	
<b>Use map locator to enter lat/long for this observation point.</b>	28000 Franklin Pkwy, Valencia, CA 91355, USA (34.4341947, -118.6284522)
<b>Record time at observation point</b>	24 Jun 2024 9:54 AM PDT
<b>Record Wind Speed (mph)</b>	1.8
<b>Record Wind Direction</b>	SW
<b>Have the weather conditions changed since last recorded?</b>	No
<b>Are you experiencing any odors</b>	No
Stop #32: Intersection of Henry Mayo Drive and Cambridge View Drive, leading into the Valencia Travel Village RV Resort	2 flagged
<b>Use map locator to enter lat/long for this observation point.</b>	27944 CA-126, Castaic, CA 91384, USA (34.429763699999995, -118.6249313)
<b>Record time at observation point</b>	24 Jun 2024 9:59 AM PDT
<b>Record Wind Speed (mph)</b>	3.1
<b>Record Wind Direction</b>	SW
<b>Have the weather conditions changed since last recorded?</b>	No
<b>Are you experiencing any odors</b>	Yes
<b>Description of Odor</b>	Other
<b>Describe "Other" Odor</b>	Household trash and septic tank
<b>Intensity of Odor</b>	3 - Moderate Odor
<b>Are any corrective actions needed?</b>	No
Odor Compliance with Stipulated Order for Abatement	1 flagged
<b>At 3 or more stops have you recorded any Landfill Odor Intensity of 3 (3 - Moderate Odor) or higher?</b>	Yes



By selecting Yes to the above question, the landfill operating staff will automatically be notified immediately via email of this response. Upon receiving such notification, Chiquita shall review and modify as appropriate fan placement, and conduct a visual inspection of the Reaction Area to assess, and address as needed, any cracks in the surface of the area.

---

**Recorder Signature**



Julian Jenkins  
24 Jun 2024 10:00 AM PDT

---

**Upon completion of this patrol, please check the box to trigger necessary notifications.**

# 4050 - Chiquita Odor Patrol Template

Complete

<b>Score</b>	3 / 3 (100%)	<b>Flagged items</b>	13	<b>Actions</b>	0
--------------	--------------	----------------------	----	----------------	---

**Conducted on**

25 Jun 2024 7:44 AM PDT

**Prepared by**

Julian Jenkins

**If the name of the person conducting the Patrol does not appear above, please enter it here:**

**What type of patrol is this?**

Regular Patrol

**Weather Conditions at the time of patrol.**

Partly Cloudy

**Temperature at time of Patrol**

70°F  
Should be between -50°F to 125°F

**I acknowledge that I have not visited the working face or other on-site areas where exposed trash or landfill odors such as, but not limited to landfill gas odors, refuse or refuse contaminated material odors, or landfill liquids/landfill leachate odors exist within four hours prior to conducting this odor surveillance.**



**I acknowledge that I will assess each Patrol Stop while standing outside of the vehicle.**



**Flagged items**

13 flagged

Odor Patrol Stops / Stop #1: Chiquito Canyon Road and Driveway leading to the LA County Fire's Del Valle Regional Training Center

**Are you experiencing any odors**

Yes

Odor Patrol Stops / Stop #2: Intersection of Chiquito Canyon Road and Lincoln Avenue

**Are you experiencing any odors**

Yes

Odor Patrol Stops / Stop #2: Intersection of Chiquito Canyon Road and Lincoln Avenue

**Intensity of Odor**

3 - Moderate Odor

Odor Patrol Stops / Stop #3: Intersection of Lincoln Avenue and Jackson Street

**Are you experiencing any odors**

Yes

Odor Patrol Stops / Stop #14: Intersection of Del Valle Road and Hasley Canyon Road

**Are you experiencing any odors**

Yes

Odor Patrol Stops / Stop #14: Intersection of Del Valle Road and Hasley Canyon Road

**Intensity of Odor**

3 - Moderate Odor

Odor Patrol Stops / Stop #16: Intersection of Gibraltar Lane and Alton Way

**Are you experiencing any odors**

Yes

Odor Patrol Stops / Stop #20: Intersection of Cambridge Avenue and Hasley Canyon Road

**Are you experiencing any odors**

Yes

Odor Patrol Stops / Stop #24: Intersection of The Old Road and Live Oak Road

**Are you experiencing any odors**

Yes

Odor Patrol Stops / Stop #25: Intersection of Live Oak Road and Hidden Trail Road

**Are you experiencing any odors**

Yes

Odor Patrol Stops / Stop #28: Intersection of Quincy Street and Cambridge Avenue

**Are you experiencing any odors**

Yes

Odor Patrol Stops / Stop #28: Intersection of Quincy Street and Cambridge Avenue

**Intensity of Odor**

3 - Moderate Odor

Odor Patrol Stops / Stop #31: Intersection of Franklin Parkway and driveway leading to the United States Postal Service

**Are you experiencing any odors**

Yes

<b>Odor Patrol Stops</b>	13 flagged
Stop #1: Chiquito Canyon Road and Driveway leading to the LA County Fire's Del Valle Regional Training Center	1 flagged
<b>Use map locator to enter lat/long for this observation point.</b>	28101 Chiquito Canyon Rd, Castaic, CA 91384, USA (34.4328476, -118.6593217)
<b>Record time at observation point</b>	25 Jun 2024 9:21 AM PDT
<b>Record Wind Speed (mph)</b>	2
<b>Record Wind Direction</b>	SE
<b>Have the weather conditions changed since start of patrol?</b>	No
<b>Are you experiencing any odors</b>	Yes
<b>Description of Odor</b>	Landfill Gas
<b>Intensity of Odor</b>	2 - Light odor detected
<b>Are any corrective actions needed?</b>	
Stop #2: Intersection of Chiquito Canyon Road and Lincoln Avenue	2 flagged
<b>Use map locator to enter lat/long for this observation point.</b>	2900 S Orange Dr, Los Angeles, CA 90016, USA (34.43879, -118.65694099999999)
<b>Record time at observation point</b>	25 Jun 2024 9:18 AM PDT
<b>Record Wind Speed (mph)</b>	4.2
<b>Record Wind Direction</b>	N
<b>Have the weather conditions changed since last recorded?</b>	No
<b>Are you experiencing any odors</b>	Yes
<b>Description of Odor</b>	Landfill Gas
<b>Intensity of Odor</b>	3 - Moderate Odor
<b>Are any corrective actions needed?</b>	
Stop #3: Intersection of Lincoln Avenue and Jackson Street	1 flagged

Use map locator to enter lat/long for this observation point.

28543 Lincoln Ave, Castaic, CA  
91384, USA  
(34.4395774, -118.6561263)

Record time at observation point

25 Jun 2024 9:17 AM PDT

Record Wind Speed (mph)

1.6

Record Wind Direction

W

Have the weather conditions changed since last recorded?

No

Are you experiencing any odors

Yes

Description of Odor

Landfill Gas

Intensity of Odor

1 - Very light odor detected

Are any corrective actions needed?

Stop #4: Intersection of Buchanan Way and Chiquito Canyon Road

Use map locator to enter lat/long for this observation point.

28703 Chiquito Canyon Rd,  
Castaic, CA 91384, USA  
(34.441859799999996,  
-118.6573111)

Record time at observation point

25 Jun 2024 9:14 AM PDT

Record Wind Speed (mph)

1.6

Record Wind Direction

E

Have the weather conditions changed since last recorded?

No

Are you experiencing any odors

No

Stop #5: Intersection of Lincoln Avenue and Harding Avenue

Use map locator to enter lat/long for this observation point.

11629 Daleside Ave, Hawthorne,  
CA 90250, USA  
(34.443070999999996,  
-118.655496)

Record time at observation point

25 Jun 2024 9:12 AM PDT

Record Wind Speed (mph)

0.9

Record Wind Direction

NW

<b>Have the weather conditions changed since last recorded?</b>	No
<b>Are you experiencing any odors</b>	No
Stop #6: Intersection of Chiquito Canyon Road and San Martinez Road	
<b>Use map locator to enter lat/long for this observation point.</b>	30016 San Martinez Rd, Castaic, CA 91384, USA (34.445077999999995, -118.65843029999999)
<b>Record time at observation point</b>	25 Jun 2024 9:09 AM PDT
<b>Record Wind Speed (mph)</b>	0
<b>Have the weather conditions changed since last recorded?</b>	No
<b>Are you experiencing any odors</b>	No
Stop #7: Intersection of San Martinez Road and Morningside Drive	
<b>Use map locator to enter lat/long for this observation point.</b>	30139 San Martinez Rd, Castaic, CA 91384, USA (34.44624, -118.66109490000001)
<b>Record time at observation point</b>	25 Jun 2024 9:08 AM PDT
<b>Record Wind Speed (mph)</b>	1.3
<b>Record Wind Direction</b>	SW
<b>Have the weather conditions changed since last recorded?</b>	No
<b>Are you experiencing any odors</b>	No
Stop #8: Intersection of Lexington Drive and Morningside Drive	
<b>Use map locator to enter lat/long for this observation point.</b>	(34.4483286, -118.6608371)
<b>Record time at observation point</b>	25 Jun 2024 9:06 AM PDT
<b>Record Wind Speed (mph)</b>	0.9
<b>Record Wind Direction</b>	S
<b>Have the weather conditions changed since last recorded?</b>	No
<b>Are you experiencing any odors</b>	No

Stop #9: Intersection of Val Verde Road and Trellis Road

Use map locator to enter lat/long for this observation point. (34.4481003, -118.6628109)

Record time at observation point 25 Jun 2024 9:04 AM PDT

Record Wind Speed (mph) 0

Have the weather conditions changed since last recorded? No

Are you experiencing any odors No

Stop #10: Intersection of San Martinez Road and Euclid Ave.

Use map locator to enter lat/long for this observation point. (34.4477473, -118.6660557)

Record time at observation point 25 Jun 2024 9:01 AM PDT

Record Wind Speed (mph) 2

Record Wind Direction SW

Have the weather conditions changed since last recorded? No

Are you experiencing any odors No

Stop #11: Intersection of San Martinez Road and Keningston Road

Use map locator to enter lat/long for this observation point. 1847 W 78th St, Los Angeles, CA 90047, USA (34.448285, -118.67143199999998)

Record time at observation point 25 Jun 2024 8:59 AM PDT

Record Wind Speed (mph) 2

Record Wind Direction E

Have the weather conditions changed since last recorded? No

Are you experiencing any odors No

Stop #12: Intersection of Hunstock Street and Windsor Road

Use map locator to enter lat/long for this observation point. (34.4461287, -118.6496081)

Record time at observation point 25 Jun 2024 8:53 AM PDT



<b>Record Wind Speed (mph)</b>	2.7
<b>Record Wind Direction</b>	N
<b>Have the weather conditions changed since last recorded?</b>	No
<b>Are you experiencing any odors</b>	No
Stop #13: Intersection of Del Valle Road and Silver Street	
<b>Use map locator to enter lat/long for this observation point.</b>	(34.4484308, -118.6554941)
<b>Record time at observation point</b>	25 Jun 2024 8:50 AM PDT
<b>Record Wind Speed</b>	2
<b>Record Wind Direction</b>	S
<b>Have the weather conditions changed since last recorded?</b>	No
<b>Are you experiencing any odors</b>	No
Stop #14: Intersection of Del Valle Road and Hasley Canyon Road	
	2 flagged
<b>Use map locator to enter lat/long for this observation point.</b>	Del Valle Rd & Hasley Canyon Rd, Hasley Canyon, CA 91384, USA (34.456818999999996, -118.64180300000001)
<b>Record time at observation point</b>	25 Jun 2024 8:47 AM PDT
<b>Record Wind Speed (mph)</b>	1.8
<b>Record Wind Direction</b>	NE
<b>Have the weather conditions changed since last recorded?</b>	No
<b>Are you experiencing any odors</b>	Yes
<b>Description of Odor</b>	Other
<b>Describe "Other" Odor</b>	Sweet chemical odor
<b>Intensity of Odor</b>	3 - Moderate Odor
<b>Are any corrective actions needed?</b>	No
Stop #15: Intersection of Hasley Canyon Road and Gibraltar	

Lane

**Use map locator to enter lat/long for this observation point.** (34.4551904, -118.6335123)

**Record time at observation point** 25 Jun 2024 8:45 AM PDT

**Record Wind Speed (mph)** 2

**Record Wind Direction** S

**Have the weather conditions changed since last recorded?** No

**Are you experiencing any odors** No

Stop #16: Intersection of Gibraltar Lane and Alton Way 1 flagged

**Use map locator to enter lat/long for this observation point.** 28341 Alton Way, Castaic, CA  
91384, USA  
(34.454855099999996, -118.6297051)

**Record time at observation point** 25 Jun 2024 8:43 AM PDT

**Record Wind Speed (mph)** 2

**Record Wind Direction** S

**Have the weather conditions changed since last recorded?** No

**Are you experiencing any odors** Yes

**Description of Odor** Other

**Describe "Other" Odor** Household cleanser

**Intensity of Odor** 2 - Light odor detected

**Are any corrective actions needed?** No

Stop #17: Intersection of Castlebury Place and Picadilly Place

**Use map locator to enter lat/long for this observation point.** 28203 Picadilly Pl, Castaic, CA  
91384, USA  
(34.4539706, -118.62780079999999)

**Record time at observation point** 25 Jun 2024 8:41 AM PDT

**Record Wind Speed (mph)** 2

<b>Record Wind Direction</b>	S
<b>Have the weather conditions changed since last recorded?</b>	No
<b>Are you experiencing any odors</b>	No
Stop #18: Intersection of Gibraltar Lane and Springvale Lane	
<b>Use map locator to enter lat/long for this observation point.</b>	28256 Springvale Ln, Castaic, CA 91384, USA (34.455531199999996, -118.62853489999999)
<b>Record time at observation point</b>	25 Jun 2024 8:39 AM PDT
<b>Record Wind Speed (mph)</b>	0
<b>Have the weather conditions changed since last recorded?</b>	No
<b>Are you experiencing any odors</b>	No
Stop #19: Intersection of Gibraltar Lane and Cambridge Avenue	
<b>Use map locator to enter lat/long for this observation point.</b>	28003 Gibraltar Ln, Castaic, CA 91384, USA (34.4583437, -118.62700379999998)
<b>Record time at observation point</b>	25 Jun 2024 8:36 AM PDT
<b>Record Wind Speed (mph)</b>	1.3
<b>Record Wind Direction</b>	S
<b>Have the weather conditions changed since last recorded?</b>	No
<b>Are you experiencing any odors</b>	No
Stop #20: Intersection of Cambridge Avenue and Hasley Canyon Road	
<b>Use map locator to enter lat/long for this observation point.</b>	9701 Creekbed Rd, Castaic, CA 91384, USA (34.4555301, -118.6218167)
<b>Record time at observation point</b>	25 Jun 2024 8:32 AM PDT
<b>Record Wind Speed (mph)</b>	0
<b>Have the weather conditions changed since last recorded?</b>	No

<b>Are you experiencing any odors</b>	Yes
<b>Description of Odor</b>	Other
<b>Describe "Other" Odor</b>	Car exhaust
<b>Intensity of Odor</b>	1 - Very light odor detected
<b>Are any corrective actions needed?</b>	No
Stop #21: Intersection of The Old Road and Hillcrest Parkway	
<b>Use map locator to enter lat/long for this observation point.</b>	30351 The Old Rd, Castaic, CA 91384, USA (34.470110999999996, -118.617112)
<b>Record time at observation point</b>	25 Jun 2024 8:28 AM PDT
<b>Record Wind Speed (mph)</b>	2.5
<b>Record Wind Direction</b>	NE
<b>Have the weather conditions changed since last recorded?</b>	No
<b>Are you experiencing any odors</b>	No
Stop #22: Intersection of Hillcrest Parkway and Park Vista Drive at Castaic Elementary School	
<b>Use map locator to enter lat/long for this observation point.</b>	30455 Park Vista Dr, Castaic, CA 91384, USA (34.4721549, -118.63040360000001)
<b>Record time at observation point</b>	25 Jun 2024 8:25 AM PDT
<b>Record Wind Speed (mph)</b>	1.6
<b>Record Wind Direction</b>	NE
<b>Have the weather conditions changed since last recorded?</b>	No
<b>Are you experiencing any odors</b>	No
Stop #23: Intersection of Creekbed Road and Firebrand Drive	
<b>Use map locator to enter lat/long for this observation point.</b>	27655 Firebrand Dr, Castaic, CA 91384, USA (34.458027, -118.619338)

Record time at observation point

25 Jun 2024 8:31 AM PDT

Record Wind Speed (mph)

2

Record Wind Direction

SW

Have the weather conditions changed since last recorded?

No

Are you experiencing any odors

No

Stop #24: Intersection of The Old Road and Live Oak Road

1 flagged

Use map locator to enter lat/long for this observation point.

27602 Hartford Ave, Castaic, CA  
91384, USA  
(34.453196,  
-118.61702079999998)

Record time at observation point

25 Jun 2024 8:12 AM PDT

Record Wind Speed (mph)

0.9

Record Wind Direction

NE

Have the weather conditions changed since last recorded?

No

Are you experiencing any odors

Yes

Description of Odor

Other

Describe "Other" Odor

Food

Intensity of Odor

1 - Very light odor detected

Are any corrective actions needed?

No

Stop #25: Intersection of Live Oak Road and Hidden Trail Road

1 flagged

Use map locator to enter lat/long for this observation point.

27656 Buckskin Dr, Castaic, CA  
91384, USA  
(34.45030940000001,  
-118.61794409999999)

Record time at observation point

25 Jun 2024 8:15 AM PDT

Record Wind Speed (mph)

0.4

Record Wind Direction

SW

Have the weather conditions changed since last recorded?

No

<b>Are you experiencing any odors</b>	Yes
<b>Description of Odor</b>	Other
<b>Describe "Other" Odor</b>	Asphalt
<b>Intensity of Odor</b>	2 - Light odor detected
<b>Are any corrective actions needed?</b>	No
Stop #26: Intersection of Live Oak Elementary School at Saddleridge Way	
<b>Use map locator to enter lat/long for this observation point.</b>	27716 Saddleridge Way, Castaic, CA 91384, USA (34.449962899999996, -118.6192935)
<b>Record time at observation point</b>	25 Jun 2024 8:18 AM PDT
<b>Record Wind Speed (mph)</b>	0.4
<b>Record Wind Direction</b>	NE
<b>Have the weather conditions changed since last recorded?</b>	No
<b>Are you experiencing any odors</b>	No
Stop #27: Intersection of Rangewood Road and Buckskin Drive	
<b>Use map locator to enter lat/long for this observation point.</b>	29209 Saddleridge Way, Castaic, CA 91384, USA (34.4494168, -118.6203479)
<b>Record time at observation point</b>	25 Jun 2024 8:17 AM PDT
<b>Record Wind Speed (mph)</b>	0.7
<b>Record Wind Direction</b>	W
<b>Have the weather conditions changed since last recorded?</b>	No
<b>Are you experiencing any odors</b>	No
Stop #28: Intersection of Quincy Street and Cambridge Avenue	
<b>Use map locator to enter lat/long for this observation point.</b>	27803 Quincy St, Castaic, CA 91384, USA (34.453016399999996, -118.62001029999998)
	2 flagged

Record time at observation point

25 Jun 2024 8:08 AM PDT

Record Wind Speed (mph)

0.9

Record Wind Direction

W

Have the weather conditions changed since last recorded?

No

Are you experiencing any odors

Yes

Description of Odor

Other

Describe "Other" Odor

Asphalt

Intensity of Odor

3 - Moderate Odor

Are any corrective actions needed?

No

Stop #29: Intersection of Hasley Canyon Road and Commerce Center Drive (Santa Clarita Valley International School & Playmakers Preschool)

Use map locator to enter lat/long for this observation point.

28050 Hasley Canyon Rd, Castaic,  
CA 91384, USA  
(34.4509472, -118.6247111)

Record time at observation point

25 Jun 2024 8:05 AM PDT

Record Wind Speed (mph)

1.6

Record Wind Direction

N

Have the weather conditions changed since last recorded?

No

Are you experiencing any odors

No

Stop #30: Intersection of Commerce Center Drive and Witherspoon Parkway

Use map locator to enter lat/long for this observation point.

Commerce Center Dr &  
Witherspoon Pky, California  
91355, USA  
(34.445074999999996,  
-118.62639800000001)

Record time at observation point

25 Jun 2024 8:02 AM PDT

Record Wind Speed (mph)

1.8

Record Wind Direction

SE

<b>Have the weather conditions changed since last recorded?</b>	No
<b>Are you experiencing any odors</b>	No
Stop #31: Intersection of Franklin Parkway and driveway leading to the United States Postal Service	1 flagged
<b>Use map locator to enter lat/long for this observation point.</b>	28004 Franklin Pkwy, Valencia, CA 91355, USA (34.4333074, -118.62870649999999)
<b>Record time at observation point</b>	25 Jun 2024 7:58 AM PDT
<b>Record Wind Speed (mph)</b>	0.4
<b>Record Wind Direction</b>	SW
<b>Have the weather conditions changed since last recorded?</b>	No
<b>Are you experiencing any odors</b>	Yes
<b>Description of Odor</b>	Landfill Gas
<b>Intensity of Odor</b>	1 - Very light odor detected
<b>Are any corrective actions needed?</b>	
Stop #32: Intersection of Henry Mayo Drive and Cambridge View Drive, leading into the Valencia Travel Village RV Resort	
<b>Use map locator to enter lat/long for this observation point.</b>	27942 CA-126, Castaic, CA 91384, USA (34.429789, -118.6248926)
<b>Record time at observation point</b>	25 Jun 2024 7:54 AM PDT
<b>Record Wind Speed (mph)</b>	0
<b>Have the weather conditions changed since last recorded?</b>	No
<b>Are you experiencing any odors</b>	No
Odor Compliance with Stipulated Order for Abatement	
<b>At 3 or more stops have you recorded any Landfill Odor Intensity of 3 (3 - Moderate Odor) or higher?</b>	No



**Recorder Signature**



Julian Jenkins  
25 Jun 2024 9:21 AM PDT

---

**Upon completion of this patrol, please check the box to trigger necessary notifications.**

# 4050 - Chiquita Odor Patrol Template

Complete

Score	3 / 3 (100%)	Flagged items	11	Actions	0
-------	--------------	---------------	----	---------	---

Conducted on

26 Jun 2024 7:56 PM PDT

Prepared by

Roberto Hernandez

If the name of the person conducting the Patrol does not appear above, please enter it here:

What type of patrol is this?

Regular Patrol

Weather Conditions at the time of patrol.

Sunny

Temperature at time of Patrol

81°F  
Should be between -50°F to 125°F

I acknowledge that I have not visited the working face or other on-site areas where exposed trash or landfill odors such as, but not limited to landfill gas odors, refuse or refuse contaminated material odors, or landfill liquids/landfill leachate odors exist within four hours prior to conducting this odor surveillance.



I acknowledge that I will assess each Patrol Stop while standing outside of the vehicle.



**Flagged items**

11 flagged

Odor Patrol Stops / Stop #2: Intersection of Chiquito Canyon Road and Lincoln Avenue

**Are you experiencing any odors**

Yes

Odor Patrol Stops / Stop #11: Intersection of San Martinez Road and Keningston Road

**Are you experiencing any odors**

Yes

Odor Patrol Stops / Stop #12: Intersection of Hunstock Street and Windsor Road

**Are you experiencing any odors**

Yes

Odor Patrol Stops / Stop #20: Intersection of Cambridge Avenue and Hasley Canyon Road

**Are you experiencing any odors**

Yes

Odor Patrol Stops / Stop #20: Intersection of Cambridge Avenue and Hasley Canyon Road

**Intensity of Odor**

3 - Moderate Odor

Odor Patrol Stops / Stop #21: Intersection of The Old Road and Hillcrest Parkway

**Are you experiencing any odors**

Yes

Odor Patrol Stops / Stop #23: Intersection of Creekbed Road and Firebrand Drive

**Are you experiencing any odors**

Yes

Odor Patrol Stops / Stop #27: Intersection of Rangewood Road and Buckskin Drive

**Are you experiencing any odors**

Yes

Odor Patrol Stops / Stop #28: Intersection of Quincy Street and Cambridge Avenue

**Are you experiencing any odors**

Yes

Odor Patrol Stops / Stop #29: Intersection of Hasley Canyon Road and Commerce Center Drive (Santa Clarita Valley International School &amp; Playmakers Preschool)

**Are you experiencing any odors**

Yes

Odor Patrol Stops / Stop #32: Intersection of Henry Mayo Drive and Cambridge View Drive, leading into the Valencia Travel Village RV Resort

**Are you experiencing any odors**

Yes

<b>Odor Patrol Stops</b>	11 flagged
Stop #1: Chiquito Canyon Road and Driveway leading to the LA County Fire's Del Valle Regional Training Center	
<b>Use map locator to enter lat/long for this observation point.</b>	28101 Chiquito Canyon Rd, Castaic, CA 91384, USA (34.4317609, -118.6589423)
<b>Record time at observation point</b>	26 Jun 2024 8:01 PM PDT
<b>Record Wind Speed (mph)</b>	1.1
<b>Record Wind Direction</b>	NW
<b>Have the weather conditions changed since start of patrol?</b>	No
<b>Are you experiencing any odors</b>	No
Stop #2: Intersection of Chiquito Canyon Road and Lincoln Avenue	
<b>Use map locator to enter lat/long for this observation point.</b>	2900 S Orange Dr, Los Angeles, CA 90016, USA (34.43879, -118.65694099999999)
<b>Record time at observation point</b>	26 Jun 2024 8:03 PM PDT
<b>Record Wind Speed (mph)</b>	0.9
<b>Record Wind Direction</b>	W
<b>Have the weather conditions changed since last recorded?</b>	No
<b>Are you experiencing any odors</b>	Yes
<b>Description of Odor</b>	Other
<b>Describe "Other" Odor</b>	Moist
<b>Intensity of Odor</b>	1 - Very light odor detected
<b>Are any corrective actions needed?</b>	
Stop #3: Intersection of Lincoln Avenue and Jackson Street	
<b>Use map locator to enter lat/long for this observation point.</b>	28543 Lincoln Ave, Castaic, CA 91384, USA (34.4395774, -118.6561263)

**Record time at observation point**

26 Jun 2024 8:04 PM PDT

**Record Wind Speed (mph)**

2.5

**Record Wind Direction**

W

**Have the weather conditions changed since last recorded?**

No

**Are you experiencing any odors**

No

Stop #4: Intersection of Buchanan Way and Chiquito Canyon Road

**Use map locator to enter lat/long for this observation point.**

11629 Daleside Ave, Hawthorne,  
CA 90250, USA  
(34.443070999999996,  
-118.655496)

**Record time at observation point**

26 Jun 2024 8:06 PM PDT

**Record Wind Speed (mph)**

0.2

**Record Wind Direction**

N

**Have the weather conditions changed since last recorded?**

No

**Are you experiencing any odors**

No

Stop #5: Intersection of Lincoln Avenue and Harding Avenue

**Use map locator to enter lat/long for this observation point.**

28703 Chiquito Canyon Rd,  
Castaic, CA 91384, USA  
(34.441859799999996,  
-118.6573111)

**Record time at observation point**

26 Jun 2024 8:08 PM PDT

**Record Wind Speed (mph)**

0

**Have the weather conditions changed since last recorded?**

No

**Are you experiencing any odors**

No

Stop #6: Intersection of Chiquito Canyon Road and San Martinez Road

**Use map locator to enter lat/long for this observation point.**

30006 San Martinez Rd, Val Verde,  
CA 91384, USA  
(34.444958299999996,  
-118.6580404)

Record time at observation point

26 Jun 2024 8:10 PM PDT

Record Wind Speed (mph)

0

Have the weather conditions changed since last recorded?

No

Are you experiencing any odors

No

Stop #7: Intersection of San Martinez Road and Morningside Drive

Use map locator to enter lat/long for this observation point.

30139 San Martinez Rd, Castaic,  
CA 91384, USA  
(34.44624, -118.66109490000001)

Record time at observation point

26 Jun 2024 8:11 PM PDT

Record Wind Speed (mph)

0.2

Record Wind Direction

N

Have the weather conditions changed since last recorded?

No

Are you experiencing any odors

No

Stop #8: Intersection of Lexington Drive and Morningside Drive

Use map locator to enter lat/long for this observation point.

(34.4483638, -118.6606609)

Record time at observation point

26 Jun 2024 8:13 PM PDT

Record Wind Speed (mph)

0

Have the weather conditions changed since last recorded?

No

Are you experiencing any odors

No

Stop #9: Intersection of Val Verde Road and Trellis Road

Use map locator to enter lat/long for this observation point.

29036 Val Verde Rd, Castaic, CA  
91384, USA  
(34.4479964,  
-118.66268769999999)

Record time at observation point

26 Jun 2024 8:15 PM PDT

Record Wind Speed (mph)

0

Have the weather conditions changed since last recorded?

No

<b>Are you experiencing any odors</b>	No
Stop #10: Intersection of San Martinez Road and Euclid Ave.	
<b>Use map locator to enter lat/long for this observation point.</b>	(34.4478067, -118.6658161)
<b>Record time at observation point</b>	26 Jun 2024 8:16 PM PDT
<b>Record Wind Speed (mph)</b>	0.2
<b>Record Wind Direction</b>	NW
<b>Have the weather conditions changed since last recorded?</b>	No
<b>Are you experiencing any odors</b>	No
Stop #11: Intersection of San Martinez Road and Keningston Road	
	1 flagged
<b>Use map locator to enter lat/long for this observation point.</b>	(34.4485628, -118.6712066)
<b>Record time at observation point</b>	26 Jun 2024 8:19 PM PDT
<b>Record Wind Speed (mph)</b>	3.1
<b>Record Wind Direction</b>	N
<b>Have the weather conditions changed since last recorded?</b>	No
<b>Are you experiencing any odors</b>	Yes
<b>Description of Odor</b>	Other
<b>Describe "Other" Odor</b>	Sweet pine smell
<b>Intensity of Odor</b>	1 - Very light odor detected
<b>Are any corrective actions needed?</b>	
Stop #12: Intersection of Hunstock Street and Windsor Road	
	1 flagged
<b>Use map locator to enter lat/long for this observation point.</b>	(34.4459848, -118.6494483)
<b>Record time at observation point</b>	26 Jun 2024 8:25 PM PDT
<b>Record Wind Speed (mph)</b>	0.2
<b>Record Wind Direction</b>	NW

Have the weather conditions changed since last recorded?	No
Are you experiencing any odors	Yes
Description of Odor	Other
Describe "Other" Odor	Burn
Intensity of Odor	1 - Very light odor detected

**Are any corrective actions needed?**

Stop #13: Intersection of Del Valle Road and Silver Street

**Use map locator to enter lat/long for this observation point.** (34.448632, -118.6552333)

**Record time at observation point** 26 Jun 2024 8:28 PM PDT

**Record Wind Speed** 2.0

**Record Wind Direction** NW

**Have the weather conditions changed since last recorded?** No

**Are you experiencing any odors** No

Stop #14: Intersection of Del Valle Road and Hasley Canyon Road

**Use map locator to enter lat/long for this observation point.** Del Valle Rd & Hasley Canyon Rd, Hasley Canyon, CA 91384, USA (34.456818999999996, -118.64180300000001)

**Record time at observation point** 26 Jun 2024 8:31 PM PDT

**Record Wind Speed (mph)** 0.2

**Record Wind Direction** NW

**Have the weather conditions changed since last recorded?** No

**Are you experiencing any odors** No

Stop #15: Intersection of Hasley Canyon Road and Gibraltar Lane

**Use map locator to enter lat/long for this observation point.** 28579 Gibraltar Ln, Castaic, CA 91384, USA (34.4551702,



-118.63360240000002)

<b>Record time at observation point</b>	26 Jun 2024 8:33 PM PDT
<b>Record Wind Speed (mph)</b>	1.1
<b>Record Wind Direction</b>	W
<b>Have the weather conditions changed since last recorded?</b>	No
<b>Are you experiencing any odors</b>	No

Stop #16: Intersection of Gibraltar Lane and Alton Way

**Use map locator to enter lat/long for this observation point.** 28340 Alton Way, Castaic, CA  
91384, USA  
(34.4547069, -118.630257)

<b>Record time at observation point</b>	26 Jun 2024 8:35 PM PDT
<b>Record Wind Speed (mph)</b>	1.1
<b>Record Wind Direction</b>	W
<b>Have the weather conditions changed since last recorded?</b>	No
<b>Are you experiencing any odors</b>	No

Stop #17: Intersection of Castlebury Place and Picadilly Place

**Use map locator to enter lat/long for this observation point.** 29732 Castlebury Pl, Castaic, CA  
91384, USA  
(34.4539136,  
-118.62732229999999)

<b>Record time at observation point</b>	26 Jun 2024 8:37 PM PDT
<b>Record Wind Speed (mph)</b>	0.9
<b>Record Wind Direction</b>	W
<b>Have the weather conditions changed since last recorded?</b>	No
<b>Are you experiencing any odors</b>	No

Stop #18: Intersection of Gibraltar Lane and Springvale Lane

**Use map locator to enter lat/long for this observation point.** 28257 Springvale Ln, Castaic, CA  
91384, USA  
(34.4558953,  
-118.62825909999998)

<b>Record time at observation point</b>	26 Jun 2024 8:39 PM PDT
<b>Record Wind Speed (mph)</b>	0.9
<b>Record Wind Direction</b>	SW
<b>Have the weather conditions changed since last recorded?</b>	No
<b>Are you experiencing any odors</b>	No
Stop #19: Intersection of Gibraltar Lane and Cambridge Avenue	
<b>Use map locator to enter lat/long for this observation point.</b>	29826 Cambridge Ave, Castaic, CA 91384, USA (34.458078799999996, -118.626481)

<b>Record time at observation point</b>	26 Jun 2024 8:41 PM PDT
<b>Record Wind Speed (mph)</b>	0.9
<b>Record Wind Direction</b>	SW
<b>Have the weather conditions changed since last recorded?</b>	No
<b>Are you experiencing any odors</b>	No
Stop #20: Intersection of Cambridge Avenue and Hasley Canyon Road	
<b>Use map locator to enter lat/long for this observation point.</b>	29702 Creekbed Rd, Castaic, CA 91384, USA (34.4553128, -118.62141460000001)

<b>Record time at observation point</b>	26 Jun 2024 8:43 PM PDT
<b>Record Wind Speed (mph)</b>	1.3
<b>Record Wind Direction</b>	SW
<b>Have the weather conditions changed since last recorded?</b>	No
<b>Are you experiencing any odors</b>	Yes
<b>Description of Odor</b>	Landfill Gas
<b>Intensity of Odor</b>	3 - Moderate Odor

**Are any corrective actions needed?**

Stop #21: Intersection of The Old Road and Hillcrest Parkway

1 flagged

Use map locator to enter lat/long for this observation point.

30301 Marigold Cir, Castaic, CA  
91384, USA  
(34.4699479, -118.6171231)

Record time at observation point

26 Jun 2024 8:45 PM PDT

Record Wind Speed (mph)

1.3

Record Wind Direction

SE

Have the weather conditions changed since last recorded?

No

Are you experiencing any odors

Yes

Description of Odor

Landfill Gas

Other

Describe "Other" Odor

Sewer

Intensity of Odor

1 - Very light odor detected

Are any corrective actions needed?

Stop #22: Intersection of Hillcrest Parkway and Park Vista Drive  
at Castaic Elementary School

Use map locator to enter lat/long for this observation point.

28332 Foothill Rd, Castaic, CA  
91384, USA  
(34.471634099999996,  
-118.62992239999998)

Record time at observation point

26 Jun 2024 8:58 PM PDT

Record Wind Speed (mph)

0.9

Record Wind Direction

NW

Have the weather conditions changed since last recorded?

No

Are you experiencing any odors

No

Stop #23: Intersection of Creekbed Road and Firebrand Drive

1 flagged

Use map locator to enter lat/long for this observation point.

29796 Creekbed Rd, Castaic, CA  
91384, USA  
(34.4575992,  
-118.61958519999999)

Record time at observation point

26 Jun 2024 8:53 PM PDT

Record Wind Speed (mph)

1.2

Record Wind Direction

NE

Have the weather conditions changed since last recorded?

No

Are you experiencing any odors

Yes

Description of Odor

Landfill Gas

Intensity of Odor

1 - Very light odor detected

Are any corrective actions needed?

Stop #24: Intersection of The Old Road and Live Oak Road

Use map locator to enter lat/long for this observation point.

27603 Quincy St, Castaic, CA  
91384, USA  
(34.4528436, -118.6171006)

Record time at observation point

26 Jun 2024 9:05 PM PDT

Record Wind Speed (mph)

1.1

Record Wind Direction

W

Have the weather conditions changed since last recorded?

No

Are you experiencing any odors

No

Stop #25: Intersection of Live Oak Road and Hidden Trail Road

Use map locator to enter lat/long for this observation point.

27662 Buckskin Dr, Castaic, CA  
91384, USA  
(34.4501784, -118.6179979)

Record time at observation point

26 Jun 2024 9:06 PM PDT

Record Wind Speed (mph)

2.0

Record Wind Direction

S

Have the weather conditions changed since last recorded?

No

Are you experiencing any odors

No

Stop #26: Intersection of Live Oak Elementary School at

Saddleridge Way

Use map locator to enter lat/long for this observation point.

27734 Saddleridge Way, Castaic,  
CA 91384, USA  
(34.4497043,  
-118.61981619999997)

Record time at observation point

26 Jun 2024 9:08 PM PDT

Record Wind Speed (mph)

1.3

Record Wind Direction

N

Have the weather conditions changed since last recorded?

No

Are you experiencing any odors

No

Stop #27: Intersection of Rangewood Road and Buckskin Drive

1 flagged

Use map locator to enter lat/long for this observation point.

29139 Rangewood Rd, Castaic, CA  
91384, USA  
(34.4485802,  
-118.62039709999999)

Record time at observation point

26 Jun 2024 9:10 PM PDT

Record Wind Speed (mph)

1.6

Record Wind Direction

NW

Have the weather conditions changed since last recorded?

No

Are you experiencing any odors

Yes

Description of Odor

Other

Describe "Other" Odor

Humid

Intensity of Odor

1 - Very light odor detected

Are any corrective actions needed?

Stop #28: Intersection of Quincy Street and Cambridge Avenue

1 flagged

Use map locator to enter lat/long for this observation point.

27803 Quincy St, Castaic, CA  
91384, USA  
(34.453016399999996,  
-118.62001029999998)

Record time at observation point

26 Jun 2024 9:12 PM PDT

Record Wind Speed (mph)	0.9
Record Wind Direction	SW
Have the weather conditions changed since last recorded?	No
Are you experiencing any odors	Yes
Description of Odor	Other
Describe "Other" Odor	Humidity
Intensity of Odor	1 - Very light odor detected

**Are any corrective actions needed?**

Stop #29: Intersection of Hasley Canyon Road and Commerce Center Drive (Santa Clarita Valley International School & Playmakers Preschool) 1 flagged

Use map locator to enter lat/long for this observation point. 28050 Hasley Canyon Rd, Castaic, CA 91384, USA (34.4509472, -118.6247111)

Record time at observation point 26 Jun 2024 9:15 PM PDT

Record Wind Speed (mph)	2.2
Record Wind Direction	E
Have the weather conditions changed since last recorded?	No
Are you experiencing any odors	Yes
Description of Odor	Landfill Gas
Intensity of Odor	1 - Very light odor detected

**Are any corrective actions needed?**

Stop #30: Intersection of Commerce Center Drive and Witherspoon Parkway

Use map locator to enter lat/long for this observation point. 29011 Witherspoon Pkwy, Valencia, CA 91355, USA (34.445682, -118.62720999999999)

Record time at observation point 26 Jun 2024 9:17 PM PDT

<b>Record Wind Speed (mph)</b>	1.3
<b>Record Wind Direction</b>	S
<b>Have the weather conditions changed since last recorded?</b>	No
<b>Are you experiencing any odors</b>	No
Stop #31: Intersection of Franklin Parkway and driveway leading to the United States Postal Service	
<b>Use map locator to enter lat/long for this observation point.</b>	28000 Franklin Pkwy, Valencia, CA 91355, USA (34.4352261, -118.62850189999997)
<b>Record time at observation point</b>	26 Jun 2024 9:22 PM PDT
<b>Record Wind Speed (mph)</b>	.33
<b>Record Wind Direction</b>	N
<b>Have the weather conditions changed since last recorded?</b>	No
<b>Are you experiencing any odors</b>	No
Stop #32: Intersection of Henry Mayo Drive and Cambridge View Drive, leading into the Valencia Travel Village RV Resort	
<b>Use map locator to enter lat/long for this observation point.</b>	27940 CA-126, Castaic, CA 91384, USA (34.4298143, -118.62485400000001)
<b>Record time at observation point</b>	26 Jun 2024 9:28 PM PDT
<b>Record Wind Speed (mph)</b>	4.7
<b>Record Wind Direction</b>	NE
<b>Have the weather conditions changed since last recorded?</b>	No
<b>Are you experiencing any odors</b>	Yes
<b>Description of Odor</b>	Other
<b>Describe "Other" Odor</b>	Moist
<b>Intensity of Odor</b>	1 - Very light odor detected

**Are any corrective actions needed?**

Odor Compliance with Stipulated Order for Abatement

**At 3 or more stops have you recorded any Landfill Odor Intensity of 3 (3 - Moderate Odor) or higher?**

No



**Recorder Signature**



26 Jun 2024 9:28 PM PDT

---

**Upon completion of this patrol, please check the box to trigger necessary notifications.**

# 4050 - Chiquita Odor Patrol Template

Complete

Score	3 / 3 (100%)	Flagged items	14	Actions	0
-------	--------------	---------------	----	---------	---

Conducted on

26 Jun 2024 7:08 AM PDT

Prepared by

Julian Jenkins

If the name of the person conducting the Patrol does not appear above, please enter it here:

What type of patrol is this?

Regular Patrol

Weather Conditions at the time of patrol.

Sunny

Temperature at time of Patrol

68°F  
Should be between -50°F to 125°F

I acknowledge that I have not visited the working face or other on-site areas where exposed trash or landfill odors such as, but not limited to landfill gas odors, refuse or refuse contaminated material odors, or landfill liquids/landfill leachate odors exist within four hours prior to conducting this odor surveillance.



I acknowledge that I will assess each Patrol Stop while standing outside of the vehicle.



**Flagged items**

14 flagged

Odor Patrol Stops / Stop #1: Chiquito Canyon Road and Driveway leading to the LA County Fire's Del Valle Regional Training Center

**Are you experiencing any odors**

Yes

Odor Patrol Stops / Stop #6: Intersection of Chiquito Canyon Road and San Martinez Road

**Are you experiencing any odors**

Yes

Odor Patrol Stops / Stop #9: Intersection of Val Verde Road and Trellis Road

**Are you experiencing any odors**

Yes

Odor Patrol Stops / Stop #21: Intersection of The Old Road and Hillcrest Parkway

**Are you experiencing any odors**

Yes

Odor Patrol Stops / Stop #23: Intersection of Creekbed Road and Firebrand Drive

**Are you experiencing any odors**

Yes

Odor Patrol Stops / Stop #24: Intersection of The Old Road and Live Oak Road

**Are you experiencing any odors**

Yes

Odor Patrol Stops / Stop #24: Intersection of The Old Road and Live Oak Road

**Intensity of Odor**

3 - Moderate Odor

Odor Patrol Stops / Stop #25: Intersection of Live Oak Road and Hidden Trail Road

**Are you experiencing any odors**

Yes

Odor Patrol Stops / Stop #26: Intersection of Live Oak Elementary School at Saddleridge Way

**Are you experiencing any odors**

Yes

Odor Patrol Stops / Stop #26: Intersection of Live Oak Elementary School at Saddleridge Way

**Intensity of Odor**

4 -Strong Odor

Odor Patrol Stops / Stop #27: Intersection of Rangewood Road and Buckskin Drive

**Are you experiencing any odors**

Yes

Odor Patrol Stops / Stop #27: Intersection of Rangewood Road and Buckskin Drive

**Intensity of Odor**

3 - Moderate Odor

Odor Patrol Stops / Stop #30: Intersection of Commerce Center Drive and Witherspoon Parkway

**Are you experiencing any odors**

Yes

Odor Patrol Stops / Stop #32: Intersection of Henry Mayo Drive and Cambridge View Drive, leading into the Valencia Travel Village RV Resort

**Are you experiencing any odors**

Yes

<b>Odor Patrol Stops</b>	14 flagged
Stop #1: Chiquito Canyon Road and Driveway leading to the LA County Fire's Del Valle Regional Training Center	1 flagged
<b>Use map locator to enter lat/long for this observation point.</b>	28101 Chiquito Canyon Rd, Castaic, CA 91384, USA (34.4317609, -118.6589423)
<b>Record time at observation point</b>	26 Jun 2024 7:32 AM PDT
<b>Record Wind Speed (mph)</b>	0.7
<b>Record Wind Direction</b>	E
<b>Have the weather conditions changed since start of patrol?</b>	No
<b>Are you experiencing any odors</b>	Yes
<b>Description of Odor</b>	Landfill Gas
<b>Intensity of Odor</b>	2 - Light odor detected
<b>Are any corrective actions needed?</b>	
Stop #2: Intersection of Chiquito Canyon Road and Lincoln Avenue	
<b>Use map locator to enter lat/long for this observation point.</b>	2900 S Orange Dr, Los Angeles, CA 90016, USA (34.43879, -118.65694099999999)
<b>Record time at observation point</b>	26 Jun 2024 7:39 AM PDT
<b>Record Wind Speed (mph)</b>	1.1
<b>Record Wind Direction</b>	E
<b>Have the weather conditions changed since last recorded?</b>	No
<b>Are you experiencing any odors</b>	No
Stop #3: Intersection of Lincoln Avenue and Jackson Street	
<b>Use map locator to enter lat/long for this observation point.</b>	(34.4395711, -118.6557641)
<b>Record time at observation point</b>	26 Jun 2024 7:41 AM PDT
<b>Record Wind Speed (mph)</b>	0.9

<b>Record Wind Direction</b>	NW
<b>Have the weather conditions changed since last recorded?</b>	No
<b>Are you experiencing any odors</b>	No
Stop #4: Intersection of Buchanan Way and Chiquito Canyon Road	
<b>Use map locator to enter lat/long for this observation point.</b>	28703 Chiquito Canyon Rd, Castaic, CA 91384, USA (34.441859799999996, -118.6573111)
<b>Record time at observation point</b>	26 Jun 2024 7:36 AM PDT
<b>Record Wind Speed (mph)</b>	0.7
<b>Record Wind Direction</b>	E
<b>Have the weather conditions changed since last recorded?</b>	No
<b>Are you experiencing any odors</b>	No
Stop #5: Intersection of Lincoln Avenue and Harding Avenue	
<b>Use map locator to enter lat/long for this observation point.</b>	(34.4429616, -118.6556157)
<b>Record time at observation point</b>	26 Jun 2024 7:43 AM PDT
<b>Record Wind Speed (mph)</b>	0
<b>Have the weather conditions changed since last recorded?</b>	No
<b>Are you experiencing any odors</b>	No
Stop #6: Intersection of Chiquito Canyon Road and San Martinez Road	
<b>Use map locator to enter lat/long for this observation point.</b>	30006 San Martinez Rd, Val Verde, CA 91384, USA (34.444958299999996, -118.6580404)
<b>Record time at observation point</b>	26 Jun 2024 7:46 AM PDT
<b>Record Wind Speed (mph)</b>	2.0
<b>Record Wind Direction</b>	SW

Have the weather conditions changed since last recorded?	No
Are you experiencing any odors	Yes
Description of Odor	Other
Describe "Other" Odor	Household cleanser and chemical citrus odor
Intensity of Odor	2 - Light odor detected
Are any corrective actions needed?	No
Stop #7: Intersection of San Martinez Road and Morningside Drive	
Use map locator to enter lat/long for this observation point.	(34.4463011, -118.6613205)
Record time at observation point	26 Jun 2024 7:48 AM PDT
Record Wind Speed (mph)	0.7
Record Wind Direction	SE
Have the weather conditions changed since last recorded?	No
Are you experiencing any odors	No
Stop #8: Intersection of Lexington Drive and Morningside Drive	
Use map locator to enter lat/long for this observation point.	(34.4483345, -118.6606387)
Record time at observation point	26 Jun 2024 7:50 AM PDT
Record Wind Speed (mph)	0
Have the weather conditions changed since last recorded?	No
Are you experiencing any odors	No
Stop #9: Intersection of Val Verde Road and Trellis Road	
Use map locator to enter lat/long for this observation point.	(34.4480533, -118.6629031)
Record time at observation point	26 Jun 2024 7:52 AM PDT
Record Wind Speed (mph)	2
Record Wind Direction	SE

Have the weather conditions changed since last recorded?	No
Are you experiencing any odors	Yes
Description of Odor	Other
Describe "Other" odor	Household cleanser
Intensity of Odor	1 - Very light odor detected
Are any corrective actions needed?	No
Stop #10: Intersection of San Martinez Road and Euclid Ave.	
Use map locator to enter lat/long for this observation point.	(34.4478426, -118.6658945)
Record time at observation point	26 Jun 2024 7:54 AM PDT
Record Wind Speed (mph)	0.7
Record Wind Direction	E
Have the weather conditions changed since last recorded?	No
Are you experiencing any odors	No
Stop #11: Intersection of San Martinez Road and Keningston Road	
Use map locator to enter lat/long for this observation point.	30703 San Martinez Rd, Castaic, CA 91384, USA (34.448692199999996, -118.6712099)
Record time at observation point	26 Jun 2024 7:58 AM PDT
Record Wind Speed (mph)	1.8
Record Wind Direction	SE
Have the weather conditions changed since last recorded?	No
Are you experiencing any odors	No
Stop #12: Intersection of Hunstock Street and Windsor Road	
Use map locator to enter lat/long for this observation point.	(34.4461603, -118.6494298)
Record time at observation point	26 Jun 2024 8:03 AM PDT

<b>Record Wind Speed (mph)</b>	0.7
<b>Record Wind Direction</b>	E
<b>Have the weather conditions changed since last recorded?</b>	No
<b>Are you experiencing any odors</b>	No
Stop #13: Intersection of Del Valle Road and Silver Street	
<b>Use map locator to enter lat/long for this observation point.</b>	Del Valle Rd & Silver St, California 91355, USA (34.448595, -118.65524)
<b>Record time at observation point</b>	26 Jun 2024 8:06 AM PDT
<b>Record Wind Speed</b>	2.5
<b>Record Wind Direction</b>	S
<b>Have the weather conditions changed since last recorded?</b>	No
<b>Are you experiencing any odors</b>	No
Stop #14: Intersection of Del Valle Road and Hasley Canyon Road	
<b>Use map locator to enter lat/long for this observation point.</b>	Del Valle Rd & Hasley Canyon Rd, Hasley Canyon, CA 91384, USA (34.456818999999996, -118.64180300000001)
<b>Record time at observation point</b>	26 Jun 2024 8:08 AM PDT
<b>Record Wind Speed (mph)</b>	0
<b>Have the weather conditions changed since last recorded?</b>	No
<b>Are you experiencing any odors</b>	No
Stop #15: Intersection of Hasley Canyon Road and Gibraltar Lane	
<b>Use map locator to enter lat/long for this observation point.</b>	(34.455158, -118.6333906)
<b>Record time at observation point</b>	26 Jun 2024 8:11 AM PDT
<b>Record Wind Speed (mph)</b>	0.9
<b>Record Wind Direction</b>	E



**Have the weather conditions changed since last recorded?** No

**Are you experiencing any odors** No

Stop #16: Intersection of Gibraltar Lane and Alton Way

**Use map locator to enter lat/long for this observation point.** 28340 Alton Way, Castaic, CA  
91384, USA  
(34.4547069, -118.630257)

**Record time at observation point** 26 Jun 2024 8:13 AM PDT

**Record Wind Speed (mph)** 1.6

**Record Wind Direction** S

**Have the weather conditions changed since last recorded?** No

**Are you experiencing any odors** No

Stop #17: Intersection of Castlebury Place and Picadilly Place

**Use map locator to enter lat/long for this observation point.** 661 Your Home Away!, Castaic, CA  
91384, USA  
(34.4536497, -118.62767199999998)

**Record time at observation point** 26 Jun 2024 8:15 AM PDT

**Record Wind Speed (mph)** 0.9

**Record Wind Direction** S

**Have the weather conditions changed since last recorded?** No

**Are you experiencing any odors** No

Stop #18: Intersection of Gibraltar Lane and Springvale Lane

**Use map locator to enter lat/long for this observation point.** 28257 Springvale Ln, Castaic, CA  
91384, USA  
(34.4558953, -118.62825909999998)

**Record time at observation point** 26 Jun 2024 8:17 AM PDT

**Record Wind Speed (mph)** 0.7

**Record Wind Direction** SE

<b>Have the weather conditions changed since last recorded?</b>	No
<b>Are you experiencing any odors</b>	No
Stop #19: Intersection of Gibraltar Lane and Cambridge Avenue	
<b>Use map locator to enter lat/long for this observation point.</b>	29823 Cambridge Ave, Castaic, CA 91384, USA (34.457909799999996, -118.62704210000001)
<b>Record time at observation point</b>	26 Jun 2024 8:20 AM PDT
<b>Record Wind Speed (mph)</b>	0
<b>Have the weather conditions changed since last recorded?</b>	No
<b>Are you experiencing any odors</b>	No
Stop #20: Intersection of Cambridge Avenue and Hasley Canyon Road	
<b>Use map locator to enter lat/long for this observation point.</b>	9701 Creekbed Rd, Castaic, CA 91384, USA (34.4555301, -118.6218167)
<b>Record time at observation point</b>	26 Jun 2024 8:22 AM PDT
<b>Record Wind Speed (mph)</b>	1.3
<b>Record Wind Direction</b>	SE
<b>Have the weather conditions changed since last recorded?</b>	No
<b>Are you experiencing any odors</b>	No
Stop #21: Intersection of The Old Road and Hillcrest Parkway	
<b>Use map locator to enter lat/long for this observation point.</b>	1 flagged The Old Rd & Hillcrest Pky, California 91384, USA (34.470033, -118.61671299999998)
<b>Record time at observation point</b>	26 Jun 2024 8:33 AM PDT
<b>Record Wind Speed (mph)</b>	3.1
<b>Record Wind Direction</b>	NE
<b>Have the weather conditions changed since last recorded?</b>	No

Are you experiencing any odors	Yes
Description of Odor	Other
Describe "Other" Odor	Car exhaust
Intensity of Odor	2 - Light odor detected
Are any corrective actions needed?	No
Stop #22: Intersection of Hillcrest Parkway and Park Vista Drive at Castaic Elementary School	
Use map locator to enter lat/long for this observation point.	28332 Foothill Rd, Castaic, CA 91384, USA (34.471634099999996, -118.62992239999998)
Record time at observation point	26 Jun 2024 8:30 AM PDT
Record Wind Speed (mph)	0.9
Record Wind Direction	NE
Have the weather conditions changed since last recorded?	No
Are you experiencing any odors	No
Stop #23: Intersection of Creekbed Road and Firebrand Drive	
Use map locator to enter lat/long for this observation point.	29796 Creekbed Rd, Castaic, CA 91384, USA (34.4575992, -118.61958519999999)
Record time at observation point	26 Jun 2024 8:25 AM PDT
Record Wind Speed (mph)	2.0
Record Wind Direction	SE
Have the weather conditions changed since last recorded?	No
Are you experiencing any odors	Yes
Description of Odor	Other
Describe "Other" Odor	Fried food
Intensity of Odor	2 - Light odor detected

<b>Are any corrective actions needed?</b>	No
Stop #24: Intersection of The Old Road and Live Oak Road	2 flagged
<b>Use map locator to enter lat/long for this observation point.</b>	27305 Live Oak Rd, Castaic, CA 91384, USA (34.453432, -118.61653299999998)
<b>Record time at observation point</b>	26 Jun 2024 8:37 AM PDT
<b>Record Wind Speed (mph)</b>	0.7
<b>Record Wind Direction</b>	S
<b>Have the weather conditions changed since last recorded?</b>	No
<b>Are you experiencing any odors</b>	Yes
<b>Description of Odor</b>	Other
<b>Describe "Other" Odor</b>	Fried fish
<b>Intensity of Odor</b>	3 - Moderate Odor
<b>Are any corrective actions needed?</b>	No
Stop #25: Intersection of Live Oak Road and Hidden Trail Road	1 flagged
<b>Use map locator to enter lat/long for this observation point.</b>	(34.4501591, -118.6176569)
<b>Record time at observation point</b>	26 Jun 2024 8:39 AM PDT
<b>Record Wind Speed (mph)</b>	0.4
<b>Record Wind Direction</b>	SW
<b>Have the weather conditions changed since last recorded?</b>	No
<b>Are you experiencing any odors</b>	Yes
<b>Description of Odor</b>	Other
<b>Describe "Other" Odor</b>	Asphalt
<b>Intensity of Odor</b>	2 - Light odor detected
<b>Are any corrective actions needed?</b>	No

Stop #26: Intersection of Live Oak Elementary School at Saddleridge Way

2 flagged

Use map locator to enter lat/long for this observation point.

27720 Saddleridge Way, Castaic,  
CA 91384, USA  
(34.4498617, -118.6194399)

Record time at observation point

26 Jun 2024 8:46 AM PDT

Record Wind Speed (mph)

0

Have the weather conditions changed since last recorded?

No

Are you experiencing any odors

Yes

Description of Odor

Other

Describe "Other" Odor

Asphalt

Intensity of Odor

4 -Strong Odor

Are any corrective actions needed?

No

Stop #27: Intersection of Rangewood Road and Buckskin Drive

2 flagged

Use map locator to enter lat/long for this observation point.

(34.4491779, -118.6199302)

Record time at observation point

26 Jun 2024 8:44 AM PDT

Record Wind Speed (mph)

0

Have the weather conditions changed since last recorded?

No

Are you experiencing any odors

Yes

Description of Odor

Other

Describe "Other" Odor

Asphalt

Intensity of Odor

3 - Moderate Odor

Are any corrective actions needed?

No

Stop #28: Intersection of Quincy Street and Cambridge Avenue

Use map locator to enter lat/long for this observation point.

(34.4529618, -118.6195084)

Record time at observation point

26 Jun 2024 8:49 AM PDT

<b>Record Wind Speed (mph)</b>	0.9
<b>Record Wind Direction</b>	E
<b>Have the weather conditions changed since last recorded?</b>	No
<b>Are you experiencing any odors</b>	No
Stop #29: Intersection of Hasley Canyon Road and Commerce Center Drive (Santa Clarita Valley International School & Playmakers Preschool)	
<b>Use map locator to enter lat/long for this observation point.</b>	28050 Hasley Canyon Rd, Castaic, CA 91384, USA (34.4509472, -118.6247111)
<b>Record time at observation point</b>	26 Jun 2024 8:53 AM PDT
<b>Record Wind Speed (mph)</b>	0
<b>Have the weather conditions changed since last recorded?</b>	No
<b>Are you experiencing any odors</b>	No
Stop #30: Intersection of Commerce Center Drive and Witherspoon Parkway	
<b>Use map locator to enter lat/long for this observation point.</b>	29011 Witherspoon Pkwy, Valencia, CA 91355, USA (34.445682, -118.62720999999999)
<b>Record time at observation point</b>	26 Jun 2024 8:57 AM PDT
<b>Record Wind Speed (mph)</b>	2
<b>Record Wind Direction</b>	W
<b>Have the weather conditions changed since last recorded?</b>	No
<b>Are you experiencing any odors</b>	Yes
<b>Description of Odor</b>	Other
<b>Describe "Other" Odor</b>	Sweet chemical odor
<b>Intensity of Odor</b>	2 - Light odor detected
<b>Are any corrective actions needed?</b>	No

Stop #31: Intersection of Franklin Parkway and driveway leading to the United States Postal Service

27998 Franklin Pkwy, Valencia, CA  
91355, USA  
(34.434030799999995,  
-118.62835969999999)

Use map locator to enter lat/long for this observation point.

Record time at observation point

26 Jun 2024 9:00 AM PDT

Record Wind Speed (mph)

0

Have the weather conditions changed since last recorded?

No

Are you experiencing any odors

No

Stop #32: Intersection of Henry Mayo Drive and Cambridge View Drive, leading into the Valencia Travel Village RV Resort

1 flagged

27944 CA-126, Castaic, CA 91384,  
USA  
(34.429763699999995,  
-118.6249313)

Use map locator to enter lat/long for this observation point.

Record time at observation point

26 Jun 2024 9:07 AM PDT

Record Wind Speed (mph)

2.9

Record Wind Direction

SW

Have the weather conditions changed since last recorded?

No

Are you experiencing any odors

Yes

Description of Odor

Other

Describe "Other" Odor

Sweet odor

Intensity of Odor

2 - Light odor detected

Are any corrective actions needed?

No

Odor Compliance with Stipulated Order for Abatement

At 3 or more stops have you recorded any Landfill Odor Intensity of 3 (3 - Moderate Odor) or higher?

No

Recorder Signature



Julian Jenkins  
26 Jun 2024 9:07 AM PDT

---

Upon completion of this patrol, please check the box to trigger necessary notifications.

---



# 4050 - Chiquita Odor Patrol Template

Complete

<b>Score</b>	3 / 3 (100%)	<b>Flagged items</b>	5	<b>Actions</b>	0
--------------	--------------	----------------------	---	----------------	---

**Conducted on**

27 Jun 2024 7:56 PM PDT

**Prepared by**

Roberto Hernandez

**If the name of the person conducting the Patrol does not appear above, please enter it here:**

**What type of patrol is this?**

Regular Patrol

**Weather Conditions at the time of patrol.**

Sunny

**Temperature at time of Patrol**

80°F  
Should be between -50°F to 125°F

**I acknowledge that I have not visited the working face or other on-site areas where exposed trash or landfill odors such as, but not limited to landfill gas odors, refuse or refuse contaminated material odors, or landfill liquids/landfill leachate odors exist within four hours prior to conducting this odor surveillance.**



**I acknowledge that I will assess each Patrol Stop while standing outside of the vehicle.**



**Flagged items**

5 flagged

Odor Patrol Stops / Stop #5: Intersection of Lincoln Avenue and Harding Avenue

**Are you experiencing any odors**

Yes

Odor Patrol Stops / Stop #17: Intersection of Castlebury Place and Picadilly Place

**Are you experiencing any odors**

Yes

Odor Patrol Stops / Stop #17: Intersection of Castlebury Place and Picadilly Place

**Intensity of Odor**

4 -Strong Odor

Odor Patrol Stops / Stop #27: Intersection of Rangewood Road and Buckskin Drive

**Are you experiencing any odors**

Yes

Odor Patrol Stops / Stop #29: Intersection of Hasley Canyon Road and Commerce Center Drive (Santa Clarita Valley International School &amp; Playmakers Preschool)

**Are you experiencing any odors**

Yes

<b>Odor Patrol Stops</b>	5 flagged
Stop #1: Chiquito Canyon Road and Driveway leading to the LA County Fire's Del Valle Regional Training Center	
<b>Use map locator to enter lat/long for this observation point.</b>	28101 Chiquito Canyon Rd, Castaic, CA 91384, USA (34.4317609, -118.6589423)
<b>Record time at observation point</b>	27 Jun 2024 8:02 PM PDT
<b>Record Wind Speed (mph)</b>	2.0
<b>Record Wind Direction</b>	W
<b>Have the weather conditions changed since start of patrol?</b>	No
<b>Are you experiencing any odors</b>	No
Stop #2: Intersection of Chiquito Canyon Road and Lincoln Avenue	
<b>Use map locator to enter lat/long for this observation point.</b>	2900 S Orange Dr, Los Angeles, CA 90016, USA (34.43879, -118.65694099999999)
<b>Record time at observation point</b>	27 Jun 2024 8:04 PM PDT
<b>Record Wind Speed (mph)</b>	0
<b>Have the weather conditions changed since last recorded?</b>	No
<b>Are you experiencing any odors</b>	No
Stop #3: Intersection of Lincoln Avenue and Jackson Street	
<b>Use map locator to enter lat/long for this observation point.</b>	(34.4396538, -118.6558003)
<b>Record time at observation point</b>	27 Jun 2024 8:05 PM PDT
<b>Record Wind Speed (mph)</b>	1.3
<b>Record Wind Direction</b>	SW
<b>Have the weather conditions changed since last recorded?</b>	No
<b>Are you experiencing any odors</b>	No
Stop #4: Intersection of Buchanan Way and Chiquito Canyon Road	

Use map locator to enter lat/long for this observation point.

11629 Daleside Ave, Hawthorne,  
CA 90250, USA  
(34.443070999999996,  
-118.655496)

Record time at observation point

27 Jun 2024 8:07 PM PDT

Record Wind Speed (mph)

0.9

Record Wind Direction

E

Have the weather conditions changed since last recorded?

No

Are you experiencing any odors

No

Stop #5: Intersection of Lincoln Avenue and Harding Avenue

1 flagged

Use map locator to enter lat/long for this observation point.

28703 Chiquito Canyon Rd,  
Castaic, CA 91384, USA  
(34.441859799999996,  
-118.6573111)

Record time at observation point

27 Jun 2024 8:09 PM PDT

Record Wind Speed (mph)

2.0

Record Wind Direction

SE

Have the weather conditions changed since last recorded?

No

Are you experiencing any odors

Yes

Description of Odor

Other

Describe "Other" Odor

Sewer

Intensity of Odor

2 - Light odor detected

Are any corrective actions needed?

Stop #6: Intersection of Chiquito Canyon Road and San  
Martinez Road

Use map locator to enter lat/long for this observation point.

30006 San Martinez Rd, Val Verde,  
CA 91384, USA  
(34.444958299999996,  
-118.6580404)

Record time at observation point

27 Jun 2024 8:12 PM PDT

Record Wind Speed (mph)

0.1

<b>Record Wind Direction</b>	NE
<b>Have the weather conditions changed since last recorded?</b>	No
<b>Are you experiencing any odors</b>	No
Stop #7: Intersection of San Martinez Road and Morningside Drive	
<b>Use map locator to enter lat/long for this observation point.</b>	(34.4463295, -118.6612665)
<b>Record time at observation point</b>	27 Jun 2024 8:14 PM PDT
<b>Record Wind Speed (mph)</b>	0.2
<b>Record Wind Direction</b>	NW
<b>Have the weather conditions changed since last recorded?</b>	No
<b>Are you experiencing any odors</b>	No
Stop #8: Intersection of Lexington Drive and Morningside Drive	
<b>Use map locator to enter lat/long for this observation point.</b>	29043 Morningside Dr, Castaic, CA 91384, USA (34.4482783, -118.66091829999998)
<b>Record time at observation point</b>	27 Jun 2024 8:16 PM PDT
<b>Record Wind Speed (mph)</b>	0.2
<b>Record Wind Direction</b>	W
<b>Have the weather conditions changed since last recorded?</b>	No
<b>Are you experiencing any odors</b>	No
Stop #9: Intersection of Val Verde Road and Trellis Road	
<b>Use map locator to enter lat/long for this observation point.</b>	(34.4481365, -118.6628422)
<b>Record time at observation point</b>	27 Jun 2024 8:21 PM PDT
<b>Record Wind Speed (mph)</b>	0
<b>Have the weather conditions changed since last recorded?</b>	No
<b>Are you experiencing any odors</b>	No

Stop #10: Intersection of San Martinez Road and Euclid Ave.

**Use map locator to enter lat/long for this observation point.** (34.4478139, -118.6658897)

**Record time at observation point** 27 Jun 2024 8:23 PM PDT

**Record Wind Speed (mph)** 1.3

**Record Wind Direction** NE

**Have the weather conditions changed since last recorded?** No

**Are you experiencing any odors** No

Stop #11: Intersection of San Martinez Road and Keningston Road

**Use map locator to enter lat/long for this observation point.** (34.4486129, -118.671418)

**Record time at observation point** 27 Jun 2024 8:25 PM PDT

**Record Wind Speed (mph)** 3.1

**Record Wind Direction** N

**Have the weather conditions changed since last recorded?** No

**Are you experiencing any odors** No

Stop #12: Intersection of Hunstock Street and Windsor Road

**Use map locator to enter lat/long for this observation point.** (34.4459824, -118.6494773)

**Record time at observation point** 27 Jun 2024 8:31 PM PDT

**Record Wind Speed (mph)** 0.9

**Record Wind Direction** NE

**Have the weather conditions changed since last recorded?** No

**Are you experiencing any odors** No

Stop #13: Intersection of Del Valle Road and Silver Street

**Use map locator to enter lat/long for this observation point.** (34.4486608, -118.655242)

**Record time at observation point** 27 Jun 2024 8:35 PM PDT

<b>Record Wind Speed</b>	1.3
<b>Record Wind Direction</b>	E
<b>Have the weather conditions changed since last recorded?</b>	No
<b>Are you experiencing any odors</b>	No
Stop #14: Intersection of Del Valle Road and Hasley Canyon Road	
<b>Use map locator to enter lat/long for this observation point.</b>	Del Valle Rd & Hasley Canyon Rd, Hasley Canyon, CA 91384, USA (34.456818999999996, -118.64180300000001)
<b>Record time at observation point</b>	27 Jun 2024 8:40 PM PDT
<b>Record Wind Speed (mph)</b>	2.5
<b>Record Wind Direction</b>	E
<b>Have the weather conditions changed since last recorded?</b>	No
<b>Are you experiencing any odors</b>	No
Stop #15: Intersection of Hasley Canyon Road and Gibraltar Lane	
<b>Use map locator to enter lat/long for this observation point.</b>	28579 Gibraltar Ln, Castaic, CA 91384, USA (34.4551702, -118.63360240000002)
<b>Record time at observation point</b>	27 Jun 2024 8:43 PM PDT
<b>Record Wind Speed (mph)</b>	2.0
<b>Record Wind Direction</b>	E
<b>Have the weather conditions changed since last recorded?</b>	No
<b>Are you experiencing any odors</b>	No
Stop #16: Intersection of Gibraltar Lane and Alton Way	
<b>Use map locator to enter lat/long for this observation point.</b>	28340 Alton Way, Castaic, CA 91384, USA (34.4547069, -118.630257)
<b>Record time at observation point</b>	27 Jun 2024 8:44 PM PDT

Record Wind Speed (mph)	0.9
Record Wind Direction	NE
Have the weather conditions changed since last recorded?	No
Are you experiencing any odors	No
Stop #17: Intersection of Castlebury Place and Picadilly Place	
	2 flagged

Use map locator to enter lat/long for this observation point.

29732 Castlebury Pl, Castaic, CA  
91384, USA  
(34.4539136,  
-118.62732229999999)

Record time at observation point	27 Jun 2024 8:46 PM PDT
Record Wind Speed (mph)	1.3
Record Wind Direction	S
Have the weather conditions changed since last recorded?	No
Are you experiencing any odors	Yes
Description of Odor	Landfill Gas
Intensity of Odor	4 -Strong Odor

Are any corrective actions needed?

Stop #18: Intersection of Gibraltar Lane and Springvale Lane

Use map locator to enter lat/long for this observation point.

28257 Springvale Ln, Castaic, CA  
91384, USA  
(34.4558953,  
-118.62825909999998)

Record time at observation point	27 Jun 2024 8:49 PM PDT
Record Wind Speed (mph)	0.4
Record Wind Direction	NE
Have the weather conditions changed since last recorded?	No
Are you experiencing any odors	No

Stop #19: Intersection of Gibraltar Lane and Cambridge Avenue



Use map locator to enter lat/long for this observation point.

29823 Cambridge Ave, Castaic, CA  
91384, USA  
(34.457909799999996,  
-118.62704210000001)

Record time at observation point

27 Jun 2024 8:50 PM PDT

Record Wind Speed (mph)

0

Have the weather conditions changed since last recorded?

No

Are you experiencing any odors

No

Stop #20: Intersection of Cambridge Avenue and Hasley Canyon Road

Use map locator to enter lat/long for this observation point.

29702 Creekbed Rd, Castaic, CA  
91384, USA  
(34.4553128,  
-118.62141460000001)

Record time at observation point

27 Jun 2024 8:52 PM PDT

Record Wind Speed (mph)

0.4

Record Wind Direction

S

Have the weather conditions changed since last recorded?

No

Are you experiencing any odors

No

Stop #21: Intersection of The Old Road and Hillcrest Parkway

Use map locator to enter lat/long for this observation point.

The Old Rd & Hillcrest Pky,  
California 91384, USA  
(34.470033,  
-118.61671299999998)

Record time at observation point

27 Jun 2024 9:04 PM PDT

Record Wind Speed (mph)

3.1

Record Wind Direction

S

Have the weather conditions changed since last recorded?

No

Are you experiencing any odors

No

Stop #22: Intersection of Hillcrest Parkway and Park Vista Drive at Castaic Elementary School

28332 Foothill Rd, Castaic, CA  
91384, USA  
(34.471634099999996,  
-118.62992239999998)

Use map locator to enter lat/long for this observation point.

Record time at observation point

27 Jun 2024 9:00 PM PDT

Record Wind Speed (mph)

0.2

Record Wind Direction

E

Have the weather conditions changed since last recorded?

No

Are you experiencing any odors

No

Stop #23: Intersection of Creekbed Road and Firebrand Drive

29796 Creekbed Rd, Castaic, CA  
91384, USA  
(34.4575992,  
-118.61958519999999)

Use map locator to enter lat/long for this observation point.

Record time at observation point

27 Jun 2024 8:54 PM PDT

Record Wind Speed (mph)

0.4

Record Wind Direction

NE

Have the weather conditions changed since last recorded?

No

Are you experiencing any odors

No

Stop #24: Intersection of The Old Road and Live Oak Road

27603 Quincy St, Castaic, CA  
91384, USA  
(34.4528436, -118.6171006)

Use map locator to enter lat/long for this observation point.

Record time at observation point

27 Jun 2024 9:08 PM PDT

Record Wind Speed (mph)

1.3

Record Wind Direction

E

Have the weather conditions changed since last recorded?

No

Are you experiencing any odors

No

Stop #25: Intersection of Live Oak Road and Hidden Trail Road

27662 Buckskin Dr, Castaic, CA

Use map locator to enter lat/long for this observation point.

91384, USA  
(34.4501784, -118.6179979)

Record time at observation point

27 Jun 2024 9:10 PM PDT

Record Wind Speed (mph)

0.1

Record Wind Direction

W

Have the weather conditions changed since last recorded?

No

Are you experiencing any odors

No

Stop #26: Intersection of Live Oak Elementary School at Saddleridge Way

Use map locator to enter lat/long for this observation point.

27734 Saddleridge Way, Castaic,  
CA 91384, USA  
(34.4497043,  
-118.61981619999997)

Record time at observation point

27 Jun 2024 9:11 PM PDT

Record Wind Speed (mph)

1.3

Record Wind Direction

NW

Have the weather conditions changed since last recorded?

No

Are you experiencing any odors

No

Stop #27: Intersection of Rangewood Road and Buckskin Drive

1 flagged

Use map locator to enter lat/long for this observation point.

29139 Rangewood Rd, Castaic, CA  
91384, USA  
(34.4485802,  
-118.62039709999999)

Record time at observation point

27 Jun 2024 9:13 PM PDT

Record Wind Speed (mph)

0.9

Record Wind Direction

NW

Have the weather conditions changed since last recorded?

No

Are you experiencing any odors

Yes

Description of Odor

Other

**Describe "Other" Odor** Asphalt

**Intensity of Odor** 1 - Very light odor detected

**Are any corrective actions needed?**

Stop #28: Intersection of Quincy Street and Cambridge Avenue

**Use map locator to enter lat/long for this observation point.** 27803 Quincy St, Castaic, CA  
91384, USA  
(34.453016399999996, -118.62001029999998)

**Record time at observation point** 27 Jun 2024 9:15 PM PDT

**Record Wind Speed (mph)** 0.9

**Record Wind Direction** SW

**Have the weather conditions changed since last recorded?** No

**Are you experiencing any odors** No

Stop #29: Intersection of Hasley Canyon Road and Commerce Center Drive (Santa Clarita Valley International School & Playmakers Preschool) 1 flagged

**Use map locator to enter lat/long for this observation point.** 28050 Hasley Canyon Rd, Castaic, CA 91384, USA  
(34.4509472, -118.6247111)

**Record time at observation point** 27 Jun 2024 9:19 PM PDT

**Record Wind Speed (mph)** 1.3

**Record Wind Direction** SW

**Have the weather conditions changed since last recorded?** No

**Are you experiencing any odors** Yes

**Description of Odor** Other

**Describe "Other" Odor** Sweet humid

**Intensity of Odor** 1 - Very light odor detected

**Are any corrective actions needed?**

Stop #30: Intersection of Commerce Center Drive and

Witherspoon Parkway

Use map locator to enter lat/long for this observation point.

29011 Witherspoon Pkwy,  
Valencia, CA 91355, USA  
(34.445682,  
-118.62720999999999)

Record time at observation point

27 Jun 2024 9:22 PM PDT

Record Wind Speed (mph)

1.6

Record Wind Direction

W

Have the weather conditions changed since last recorded?

No

Are you experiencing any odors

No

Stop #31: Intersection of Franklin Parkway and driveway leading to the United States Postal Service

Use map locator to enter lat/long for this observation point.

28000 Franklin Pkwy, Valencia, CA  
91355, USA  
(34.4352261,  
-118.62850189999997)

Record time at observation point

27 Jun 2024 9:25 PM PDT

Record Wind Speed (mph)

0.9

Record Wind Direction

NW

Have the weather conditions changed since last recorded?

No

Are you experiencing any odors

No

Stop #32: Intersection of Henry Mayo Drive and Cambridge View Drive, leading into the Valencia Travel Village RV Resort

Use map locator to enter lat/long for this observation point.

27938 CA-126, Castaic, CA 91384,  
USA  
(34.4298396, -118.6248153)

Record time at observation point

27 Jun 2024 9:30 PM PDT

Record Wind Speed (mph)

4.5

Record Wind Direction

W

Have the weather conditions changed since last recorded?

No

Are you experiencing any odors

No

Odor Compliance with Stipulated Order for Abatement

**At 3 or more stops have you recorded any Landfill Odor Intensity of 3 (3 - Moderate Odor) or higher?**

No

**Recorder Signature**

A handwritten signature in black ink, appearing to be 'P. K. S.', written in a cursive style.

27 Jun 2024 9:30 PM PDT

---

**Upon completion of this patrol, please check the box to trigger necessary notifications.**



# 4050 - Chiquita Odor Patrol Template

Complete

Score	3 / 3 (100%)	Flagged items	17	Actions	0
-------	--------------	---------------	----	---------	---

Conducted on

27 Jun 2024 7:05 AM PDT

Prepared by

Luthgardes Vianna

If the name of the person conducting the Patrol does not appear above, please enter it here:

What type of patrol is this?

Regular Patrol

Weather Conditions at the time of patrol.

Sunny

Temperature at time of Patrol

64°F  
Should be between -50°F to 125°F

I acknowledge that I have not visited the working face or other on-site areas where exposed trash or landfill odors such as, but not limited to landfill gas odors, refuse or refuse contaminated material odors, or landfill liquids/landfill leachate odors exist within four hours prior to conducting this odor surveillance.



I acknowledge that I will assess each Patrol Stop while standing outside of the vehicle.





**Flagged items**

17 flagged

Odor Patrol Stops / Stop #1: Chiquito Canyon Road and Driveway leading to the LA County Fire's Del Valle Regional Training Center

**Are you experiencing any odors**

Yes

Odor Patrol Stops / Stop #1: Chiquito Canyon Road and Driveway leading to the LA County Fire's Del Valle Regional Training Center

**Intensity of Odor**

4 -Strong Odor

Odor Patrol Stops / Stop #2: Intersection of Chiquito Canyon Road and Lincoln Avenue

**Are you experiencing any odors**

Yes

Odor Patrol Stops / Stop #12: Intersection of Hunstock Street and Windsor Road

**Are you experiencing any odors**

Yes

Odor Patrol Stops / Stop #12: Intersection of Hunstock Street and Windsor Road

**Intensity of Odor**

3 - Moderate Odor

Odor Patrol Stops / Stop #13: Intersection of Del Valle Road and Silver Street

**Are you experiencing any odors**

Yes

Odor Patrol Stops / Stop #15: Intersection of Hasley Canyon Road and Gibraltar Lane

**Are you experiencing any odors**

Yes

Odor Patrol Stops / Stop #16: Intersection of Gibraltar Lane and Alton Way

**Are you experiencing any odors**

Yes

Odor Patrol Stops / Stop #18: Intersection of Gibraltar Lane and Springvale Lane

**Are you experiencing any odors**

Yes

Odor Patrol Stops / Stop #21: Intersection of The Old Road and Hillcrest Parkway

**Are you experiencing any odors**

Yes

Odor Patrol Stops / Stop #23: Intersection of Creekbed Road and Firebrand Drive

**Are you experiencing any odors**

Yes

Odor Patrol Stops / Stop #24: Intersection of The Old Road and Live Oak Road

**Are you experiencing any odors**

Yes

Odor Patrol Stops / Stop #25: Intersection of Live Oak Road and Hidden Trail Road

**Are you experiencing any odors**

Yes

Odor Patrol Stops / Stop #26: Intersection of Live Oak Elementary School at Saddleridge Way

**Are you experiencing any odors**

Yes

Odor Patrol Stops / Stop #27: Intersection of Rangewood Road and Buckskin Drive

**Are you experiencing any odors**

Yes

Odor Patrol Stops / Stop #28: Intersection of Quincy Street and Cambridge Avenue

**Are you experiencing any odors**

Yes

Odor Patrol Stops / Stop #32: Intersection of Henry Mayo Drive and Cambridge View Drive, leading into the Valencia Travel Village RV Resort

**Are you experiencing any odors**

Yes

<b>Odor Patrol Stops</b>	17 flagged
Stop #1: Chiquito Canyon Road and Driveway leading to the LA County Fire's Del Valle Regional Training Center	2 flagged
<b>Use map locator to enter lat/long for this observation point.</b>	28101 Chiquito Canyon Rd, Castaic, CA 91384, USA (34.4317609, -118.6589423)
<b>Record time at observation point</b>	27 Jun 2024 7:28 AM PDT
<b>Record Wind Speed (mph)</b>	.9
<b>Record Wind Direction</b>	E
<b>Have the weather conditions changed since start of patrol?</b>	No
<b>Are you experiencing any odors</b>	Yes
<b>Description of Odor</b>	Landfill Gas
<b>Intensity of Odor</b>	4 -Strong Odor

**Are any corrective actions needed?**

Stop #2: Intersection of Chiquito Canyon Road and Lincoln Avenue	1 flagged
<b>Use map locator to enter lat/long for this observation point.</b>	28464 Chiquito Canyon Rd, Castaic, CA 91384, USA (34.438305899999996, -118.65799469999999)
<b>Record time at observation point</b>	27 Jun 2024 7:34 AM PDT
<b>Record Wind Speed (mph)</b>	0
<b>Have the weather conditions changed since last recorded?</b>	No
<b>Are you experiencing any odors</b>	Yes
<b>Description of Odor</b>	Landfill Gas
<b>Intensity of Odor</b>	2 - Light odor detected

**Are any corrective actions needed?**

Stop #3: Intersection of Lincoln Avenue and Jackson Street	
<b>Use map locator to enter lat/long for this observation point.</b>	28543 Lincoln Ave, Castaic, CA

91384, USA  
(34.4395774, -118.6561263)

**Record time at observation point** 27 Jun 2024 7:37 AM PDT

**Record Wind Speed (mph)** .4

**Record Wind Direction** N

**Have the weather conditions changed since last recorded?** No

**Are you experiencing any odors** No

Stop #4: Intersection of Buchanan Way and Chiquito Canyon Road

**Use map locator to enter lat/long for this observation point.**

28703 Chiquito Canyon Rd,  
Castaic, CA 91384, USA  
(34.441859799999996,  
-118.6573111)

**Record time at observation point** 27 Jun 2024 7:46 AM PDT

**Record Wind Speed (mph)** .9

**Record Wind Direction** E

**Have the weather conditions changed since last recorded?** No

**Are you experiencing any odors** No

Stop #5: Intersection of Lincoln Avenue and Harding Avenue

**Use map locator to enter lat/long for this observation point.**

11629 Daleside Ave, Hawthorne,  
CA 90250, USA  
(34.443070999999996,  
-118.655496)

**Record time at observation point** 27 Jun 2024 7:41 AM PDT

**Record Wind Speed (mph)** .9

**Record Wind Direction** E

**Have the weather conditions changed since last recorded?** No

**Are you experiencing any odors** No

Stop #6: Intersection of Chiquito Canyon Road and San Martinez Road

Use map locator to enter lat/long for this observation point.

30006 San Martinez Rd, Val Verde,  
CA 91384, USA  
(34.444958299999996,  
-118.6580404)

Record time at observation point

27 Jun 2024 7:48 AM PDT

Record Wind Speed (mph)

.9

Record Wind Direction

E

Have the weather conditions changed since last recorded?

No

Are you experiencing any odors

No

Stop #7: Intersection of San Martinez Road and Morningside Drive

Use map locator to enter lat/long for this observation point.

30139 San Martinez Rd, Castaic,  
CA 91384, USA  
(34.44624, -118.66109490000001)

Record time at observation point

27 Jun 2024 7:52 AM PDT

Record Wind Speed (mph)

0

Have the weather conditions changed since last recorded?

No

Are you experiencing any odors

No

Stop #8: Intersection of Lexington Drive and Morningside Drive

Use map locator to enter lat/long for this observation point.

29043 Morningside Dr, Castaic, CA  
91384, USA  
(34.4482783,  
-118.66091829999998)

Record time at observation point

27 Jun 2024 7:55 AM PDT

Record Wind Speed (mph)

2

Record Wind Direction

SW

Have the weather conditions changed since last recorded?

No

Are you experiencing any odors

No

Stop #9: Intersection of Val Verde Road and Trellis Road

Use map locator to enter lat/long for this observation point.

27620 Chiquito Canyon Rd,  
Castaic, CA 91384, USA

(34.42744408657945,  
-118.65112904459238)

**Record time at observation point**

27 Jun 2024 7:57 AM PDT

**Record Wind Speed (mph)**

0

**Have the weather conditions changed since last recorded?**

No

**Are you experiencing any odors**

No

Stop #10: Intersection of San Martinez Road and Euclid Ave.

**Use map locator to enter lat/long for this observation point.**

30333 San Martinez Rd, Castaic,  
CA 91384, USA  
(34.4478645,  
-118.66565609999999)

**Record time at observation point**

27 Jun 2024 8:00 AM PDT

**Record Wind Speed (mph)**

1

**Record Wind Direction**

S

**Have the weather conditions changed since last recorded?**

No

**Are you experiencing any odors**

No

Stop #11: Intersection of San Martinez Road and Keningston Road

**Use map locator to enter lat/long for this observation point.**

30703 San Martinez Rd, Castaic,  
CA 91384, USA  
(34.448692199999996,  
-118.6712099)

**Record time at observation point**

27 Jun 2024 8:03 AM PDT

**Record Wind Speed (mph)**

3.1

**Record Wind Direction**

E

**Have the weather conditions changed since last recorded?**

No

**Are you experiencing any odors**

No

Stop #12: Intersection of Hunstock Street and Windsor Road

2 flagged

**Use map locator to enter lat/long for this observation point.**

29502 Cromwell Ave, Castaic, CA  
91384, USA  
(34.4460891, -118.6496094)

Record time at observation point

27 Jun 2024 8:09 AM PDT

Record Wind Speed (mph)

1

Record Wind Direction

E

Have the weather conditions changed since last recorded?

No

Are you experiencing any odors

Yes

Description of Odor

Landfill Gas

Intensity of Odor

3 - Moderate Odor

Are any corrective actions needed?

Stop #13: Intersection of Del Valle Road and Silver Street

1 flagged

Use map locator to enter lat/long for this observation point.

Del Valle Rd & Silver St, California  
91355, USA  
(34.448595, -118.65524)

Record time at observation point

27 Jun 2024 8:14 AM PDT

Record Wind Speed

2.9

Record Wind Direction

S

Have the weather conditions changed since last recorded?

No

Are you experiencing any odors

Yes

Description of Odor

Landfill Gas

Intensity of Odor

2 - Light odor detected

Are any corrective actions needed?

Stop #14: Intersection of Del Valle Road and Hasley Canyon Road

Use map locator to enter lat/long for this observation point.

Del Valle Rd & Hasley Canyon Rd,  
Hasley Canyon, CA 91384, USA  
(34.456818999999996,  
-118.64180300000001)

Record time at observation point

27 Jun 2024 8:18 AM PDT

Record Wind Speed (mph)

3

Record Wind Direction	E
Have the weather conditions changed since last recorded?	No
Are you experiencing any odors	No
Stop #15: Intersection of Hasley Canyon Road and Gibraltar Lane	1 flagged
Use map locator to enter lat/long for this observation point.	28579 Gibraltar Ln, Castaic, CA 91384, USA (34.4551702, -118.63360240000002)
Record time at observation point	27 Jun 2024 8:22 AM PDT
Record Wind Speed (mph)	.9
Record Wind Direction	E
Have the weather conditions changed since last recorded?	No
Are you experiencing any odors	Yes
Description of Odor	Other
Describe "Other" Odor	Sweet chemical odor
Intensity of Odor	1 - Very light odor detected
Are any corrective actions needed?	
Stop #16: Intersection of Gibraltar Lane and Alton Way	1 flagged
Use map locator to enter lat/long for this observation point.	(34.4548616, -118.6301777)
Record time at observation point	27 Jun 2024 8:25 AM PDT
Record Wind Speed (mph)	.4
Record Wind Direction	W
Have the weather conditions changed since last recorded?	No
Are you experiencing any odors	Yes
Description of Odor	Other
Describe "Other" Odor	Sweet chemical odor



**Intensity of Odor**

1 - Very light odor detected

**Are any corrective actions needed?**

Stop #17: Intersection of Castlebury Place and Picadilly Place

**Use map locator to enter lat/long for this observation point.**

29724 Castlebury Pl, Castaic, CA  
91384, USA  
(34.4537304, -118.6273832)

**Record time at observation point**

27 Jun 2024 8:30 AM PDT

**Record Wind Speed (mph)**

2

**Record Wind Direction**

S

**Have the weather conditions changed since last recorded?**

No

**Are you experiencing any odors**

No

Stop #18: Intersection of Gibraltar Lane and Springvale Lane

1 flagged

**Use map locator to enter lat/long for this observation point.**

28256 Springvale Ln, Castaic, CA  
91384, USA  
(34.455531199999996,  
-118.62853489999999)

**Record time at observation point**

27 Jun 2024 8:33 AM PDT

**Record Wind Speed (mph)**

.9

**Record Wind Direction**

E

**Have the weather conditions changed since last recorded?**

No

**Are you experiencing any odors**

Yes

**Description of Odor**

Other

**Describe "Other" Odor**

Household trash trash bin




Photo 1

**Intensity of Odor**

1 - Very light odor detected

**Are any corrective actions needed?**

Stop #19: Intersection of Gibraltar Lane and Cambridge Avenue

29823 Cambridge Ave, Castaic, CA  
91384, USA  
(34.457909799999996,  
-118.62704210000001)

Use map locator to enter lat/long for this observation point.

Record time at observation point

27 Jun 2024 8:38 AM PDT

Record Wind Speed (mph)

1.5

Record Wind Direction

S

Have the weather conditions changed since last recorded?

No

Are you experiencing any odors

No

Stop #20: Intersection of Cambridge Avenue and Hasley Canyon Road

Use map locator to enter lat/long for this observation point.

(34.4552945, -118.6216736)

Record time at observation point

27 Jun 2024 8:43 AM PDT

Record Wind Speed (mph)

0

Have the weather conditions changed since last recorded?

No

Are you experiencing any odors

No

Stop #21: Intersection of The Old Road and Hillcrest Parkway

1 flagged

Use map locator to enter lat/long for this observation point.

30351 The Old Rd, Castaic, CA  
91384, USA  
(34.470110999999996,  
-118.617112)

Record time at observation point

27 Jun 2024 8:59 AM PDT

Record Wind Speed (mph)

1

Record Wind Direction

SE

Have the weather conditions changed since last recorded?

No

Are you experiencing any odors

Yes

Description of Odor

Other

Describe "Other" Odor

Excavator working near "diesel"

smell"




Photo 2

**Intensity of Odor**

1 - Very light odor detected

**Are any corrective actions needed?**

Stop #22: Intersection of Hillcrest Parkway and Park Vista Drive at Castaic Elementary School

**Use map locator to enter lat/long for this observation point.**

28332 Foothill Rd, Castaic, CA  
91384, USA  
(34.471634099999996,  
-118.62992239999998)

**Record time at observation point**

27 Jun 2024 8:55 AM PDT

**Record Wind Speed (mph)**

2.7

**Record Wind Direction**

E

**Have the weather conditions changed since last recorded?**

No

**Are you experiencing any odors**

No

Stop #23: Intersection of Creekbed Road and Firebrand Drive

1 flagged

**Use map locator to enter lat/long for this observation point.**

29796 Creekbed Rd, Castaic, CA  
91384, USA  
(34.4575992,  
-118.61958519999999)

**Record time at observation point**

27 Jun 2024 8:47 AM PDT

**Record Wind Speed (mph)**

.9

**Record Wind Direction**

W

**Have the weather conditions changed since last recorded?**

No

**Are you experiencing any odors**

Yes

**Description of Odor**

Other

**Describe "Other" Odor**

Household cleaning products

**Intensity of Odor**

1 - Very light odor detected

**Are any corrective actions needed?**

Stop #24: Intersection of The Old Road and Live Oak Road

1 flagged

**Use map locator to enter lat/long for this observation point.**

27602 Hartford Ave, Castaic, CA  
91384, USA  
(34.453196,  
-118.61702079999998)

**Record time at observation point**

27 Jun 2024 9:05 AM PDT

**Record Wind Speed (mph)**

3

**Record Wind Direction**

SW

**Have the weather conditions changed since last recorded?**

No

**Are you experiencing any odors**

Yes

**Description of Odor**

Other

**Describe "Other" Odor**

New Asphalt



Photo 3

**Intensity of Odor**

2 - Light odor detected

**Are any corrective actions needed?**

Stop #25: Intersection of Live Oak Road and Hidden Trail Road

1 flagged

**Use map locator to enter lat/long for this observation point.**

27662 Buckskin Dr, Castaic, CA  
91384, USA  
(34.4501784, -118.6179979)

**Record time at observation point**

27 Jun 2024 9:09 AM PDT

**Record Wind Speed (mph)**

4.2

**Record Wind Direction**

SW

**Have the weather conditions changed since last recorded?**

No

**Are you experiencing any odors**

Yes

Description of Odor	Other
Describe "Other" Odor	New Asphalt
Intensity of Odor	2 - Light odor detected
<b>Are any corrective actions needed?</b>	
Stop #26: Intersection of Live Oak Elementary School at Saddleridge Way	1 flagged
Use map locator to enter lat/long for this observation point.	27720 Saddleridge Way, Castaic, CA 91384, USA (34.4498617, -118.6194399)
Record time at observation point	27 Jun 2024 9:14 AM PDT
Record Wind Speed (mph)	1.5
Record Wind Direction	SE
Have the weather conditions changed since last recorded?	No
Are you experiencing any odors	Yes
<b>Description of Odor</b>	
	Landfill Gas Other
Describe "Other" Odor	New Asphalt
Intensity of Odor	2 - Light odor detected
<b>Are any corrective actions needed?</b>	
Stop #27: Intersection of Rangewood Road and Buckskin Drive	1 flagged
Use map locator to enter lat/long for this observation point.	29165 Saddleridge Way, Castaic, CA 91384, USA (34.4491454, -118.62033539999999)
Record time at observation point	27 Jun 2024 9:17 AM PDT
Record Wind Speed (mph)	2
Record Wind Direction	SW
Have the weather conditions changed since last recorded?	No

<b>Are you experiencing any odors</b>	Yes
<b>Description of Odor</b>	Other
<b>Describe "Other" Odor</b>	New asphalt
<b>Intensity of Odor</b>	1 - Very light odor detected
<b>Are any corrective actions needed?</b>	
Stop #28: Intersection of Quincy Street and Cambridge Avenue	1 flagged
<b>Use map locator to enter lat/long for this observation point.</b>	27803 Quincy St, Castaic, CA 91384, USA (34.453016399999996, -118.62001029999998)
<b>Record time at observation point</b>	27 Jun 2024 9:22 AM PDT
<b>Record Wind Speed (mph)</b>	2.5
<b>Record Wind Direction</b>	S
<b>Have the weather conditions changed since last recorded?</b>	No
<b>Are you experiencing any odors</b>	Yes
<b>Description of Odor</b>	Other
<b>Describe "Other" Odor</b>	New Asphalt
<b>Intensity of Odor</b>	1 - Very light odor detected
<b>Are any corrective actions needed?</b>	
Stop #29: Intersection of Hasley Canyon Road and Commerce Center Drive (Santa Clarita Valley International School & Playmakers Preschool)	
<b>Use map locator to enter lat/long for this observation point.</b>	28050 Hasley Canyon Rd, Castaic, CA 91384, USA (34.4509472, -118.6247111)
<b>Record time at observation point</b>	27 Jun 2024 9:27 AM PDT
<b>Record Wind Speed (mph)</b>	3
<b>Record Wind Direction</b>	S
<b>Have the weather conditions changed since last recorded?</b>	No

**Are you experiencing any odors**

No

Stop #30: Intersection of Commerce Center Drive and Witherspoon Parkway

**Use map locator to enter lat/long for this observation point.**

29011 Witherspoon Pkwy,  
Valencia, CA 91355, USA  
(34.445682,  
-118.62720999999999)

**Record time at observation point**

27 Jun 2024 9:31 AM PDT

**Record Wind Speed (mph)**

4

**Record Wind Direction**

E

**Have the weather conditions changed since last recorded?**

No

**Are you experiencing any odors**

No

Stop #31: Intersection of Franklin Parkway and driveway leading to the United States Postal Service

**Use map locator to enter lat/long for this observation point.**

27998 Franklin Pkwy, Valencia, CA  
91355, USA  
(34.434030799999995,  
-118.62835969999999)

**Record time at observation point**

27 Jun 2024 9:36 AM PDT

**Record Wind Speed (mph)**

4

**Record Wind Direction**

SW

**Have the weather conditions changed since last recorded?**

No

**Are you experiencing any odors**

No

Stop #32: Intersection of Henry Mayo Drive and Cambridge View Drive, leading into the Valencia Travel Village RV Resort

1 flagged

**Use map locator to enter lat/long for this observation point.**

27944 CA-126, Castaic, CA 91384,  
USA  
(34.429763699999995,  
-118.6249313)

**Record time at observation point**

27 Jun 2024 9:41 AM PDT

**Record Wind Speed (mph)**

4.9

**Record Wind Direction**

SW

<b>Have the weather conditions changed since last recorded?</b>	No
<b>Are you experiencing any odors</b>	Yes
<b>Description of Odor</b>	Other
<b>Describe "Other" Odor</b>	Septic waste rv parking
<b>Intensity of Odor</b>	2 - Light odor detected
<b>Are any corrective actions needed?</b>	
Odor Compliance with Stipulated Order for Abatement	
<b>At 3 or more stops have you recorded any Landfill Odor Intensity of 3 (3 - Moderate Odor) or higher?</b>	No



**Recorder Signature**



Luthgardes Vianna  
27 Jun 2024 9:50 AM PDT

---

**Upon completion of this patrol, please check the box to trigger necessary notifications.**

## Media summary



Photo 1



Photo 2



Photo 3

# 4050 - Chiquita Odor Patrol Template

Complete

<b>Score</b>	3 / 3 (100%)	<b>Flagged items</b>	20	<b>Actions</b>	0
<b>Conducted on</b>	28 Jun 2024 7:57 PM PDT				
<b>Prepared by</b>	Chiquita Landfill				
<b>If the name of the person conducting the Patrol does not appear above, please enter it here:</b>	Luthgardes Vianna - Cristian Valladares				
<b>What type of patrol is this?</b>	Regular Patrol				
<b>Weather Conditions at the time of patrol.</b>	Sunny				
Clear sky					
<b>Temperature at time of Patrol</b>	77°F Should be between -50°F to 125°F				
<b>I acknowledge that I have not visited the working face or other on-site areas where exposed trash or landfill odors such as, but not limited to landfill gas odors, refuse or refuse contaminated material odors, or landfill liquids/landfill leachate odors exist within four hours prior to conducting this odor surveillance.</b>	<input checked="" type="checkbox"/>				
<b>I acknowledge that I will assess each Patrol Stop while standing outside of the vehicle.</b>	<input checked="" type="checkbox"/>				

**Flagged items**

20 flagged

Odor Patrol Stops / Stop #15: Intersection of Hasley Canyon Road and Gibraltar Lane

**Are you experiencing any odors**

Yes

Odor Patrol Stops / Stop #15: Intersection of Hasley Canyon Road and Gibraltar Lane

**Intensity of Odor**

4 -Strong Odor

Odor Patrol Stops / Stop #16: Intersection of Gibraltar Lane and Alton Way

**Are you experiencing any odors**

Yes

Odor Patrol Stops / Stop #16: Intersection of Gibraltar Lane and Alton Way

**Intensity of Odor**

5 - Very Strong Odor

Odor Patrol Stops / Stop #17: Intersection of Castlebury Place and Picadilly Place

**Are you experiencing any odors**

Yes

Odor Patrol Stops / Stop #17: Intersection of Castlebury Place and Picadilly Place

**Intensity of Odor**

4 -Strong Odor

Odor Patrol Stops / Stop #18: Intersection of Gibraltar Lane and Springvale Lane

**Are you experiencing any odors**

Yes

Odor Patrol Stops / Stop #18: Intersection of Gibraltar Lane and Springvale Lane

**Intensity of Odor**

4 -Strong Odor

Odor Patrol Stops / Stop #19: Intersection of Gibraltar Lane and Cambridge Avenue

**Are you experiencing any odors**

Yes

Odor Patrol Stops / Stop #19: Intersection of Gibraltar Lane and Cambridge Avenue

**Intensity of Odor**

4 -Strong Odor

Odor Patrol Stops / Stop #20: Intersection of Cambridge Avenue and Hasley Canyon Road

**Are you experiencing any odors**

Yes

Odor Patrol Stops / Stop #25: Intersection of Live Oak Road and Hidden Trail Road

**Are you experiencing any odors**

Yes

Odor Patrol Stops / Stop #26: Intersection of Live Oak Elementary School at Saddleridge Way

**Are you experiencing any odors**

Yes

Odor Patrol Stops / Stop #26: Intersection of Live Oak Elementary School at Saddleridge Way

**Intensity of Odor**

4 -Strong Odor

Odor Patrol Stops / Stop #27: Intersection of Rangewood Road and Buckskin Drive

**Are you experiencing any odors**

Yes

Odor Patrol Stops / Stop #28: Intersection of Quincy Street and Cambridge Avenue

**Are you experiencing any odors**

Yes

Odor Patrol Stops / Stop #28: Intersection of Quincy Street and Cambridge Avenue

**Intensity of Odor**

3 - Moderate Odor

Odor Patrol Stops / Stop #29: Intersection of Hasley Canyon Road and Commerce Center Drive (Santa Clarita Valley International School & Playmakers Preschool)

**Are you experiencing any odors**

Yes

Odor Patrol Stops / Stop #29: Intersection of Hasley Canyon Road and Commerce Center Drive (Santa Clarita Valley International School & Playmakers Preschool)

**Intensity of Odor**

5 - Very Strong Odor

Odor Patrol Stops / Odor Compliance with Stipulated Order for Abatement

**At 3 or more stops have you recorded any Landfill Odor Intensity of 3 (3 - Moderate Odor) or higher?**

Yes

**Odor Patrol Stops**

20 flagged

Stop #1: Chiquito Canyon Road and Driveway leading to the LA County Fire's Del Valle Regional Training Center

**Use map locator to enter lat/long for this observation point.**28101 Chiquito Canyon Rd,  
Castaic, CA 91384, USA  
(34.4317609, -118.6589423)**Record time at observation point**

28 Jun 2024 8:08 PM PDT

**Record Wind Speed (mph)**

.9

**Record Wind Direction**

W

**Have the weather conditions changed since start of patrol?**

No

**Are you experiencing any odors**

No

Stop #2: Intersection of Chiquito Canyon Road and Lincoln Avenue

**Use map locator to enter lat/long for this observation point.**28502 Chiquito Canyon Rd,  
Castaic, CA 91384, USA  
(34.4386473,  
-118.65790359999998)**Record time at observation point**

28 Jun 2024 8:19 PM PDT

**Record Wind Speed (mph)**

1.5

**Record Wind Direction**

S

**Have the weather conditions changed since last recorded?**

No

**Are you experiencing any odors**

No

Stop #3: Intersection of Lincoln Avenue and Jackson Street

**Use map locator to enter lat/long for this observation point.**28627 Lincoln Ave, Castaic, CA  
91384, USA  
(34.440328, -118.6559896)**Record time at observation point**

28 Jun 2024 8:16 PM PDT

**Record Wind Speed (mph)**

1.8

**Record Wind Direction**

S

**Have the weather conditions changed since last recorded?**

No

**Are you experiencing any odors**

No

Stop #4: Intersection of Buchanan Way and Chiquito Canyon Road

**Use map locator to enter lat/long for this observation point.**

28703 Chiquito Canyon Rd,  
Castaic, CA 91384, USA  
(34.441859799999996,  
-118.6573111)

**Record time at observation point**

28 Jun 2024 8:25 PM PDT

**Record Wind Speed (mph)**

2.9

**Record Wind Direction**

S

**Have the weather conditions changed since last recorded?**

No

**Are you experiencing any odors**

No

Stop #5: Intersection of Lincoln Avenue and Harding Avenue

**Use map locator to enter lat/long for this observation point.**

11629 Daleside Ave, Hawthorne,  
CA 90250, USA  
(34.443070999999996,  
-118.655496)

**Record time at observation point**

28 Jun 2024 8:32 PM PDT

**Record Wind Speed (mph)**

.3

**Record Wind Direction**

W

**Have the weather conditions changed since last recorded?**

No

**Are you experiencing any odors**

No

Stop #6: Intersection of Chiquito Canyon Road and San Martinez Road

**Use map locator to enter lat/long for this observation point.**

30006 San Martinez Rd, Val Verde,  
CA 91384, USA  
(34.444958299999996,  
-118.6580404)

**Record time at observation point**

28 Jun 2024 8:28 PM PDT

**Record Wind Speed (mph)**

2.0

**Record Wind Direction**

S

<b>Have the weather conditions changed since last recorded?</b>	No
<b>Are you experiencing any odors</b>	No
Stop #7: Intersection of San Martinez Road and Morningside Drive	
<b>Use map locator to enter lat/long for this observation point.</b>	30154 San Martinez Rd, Castaic, CA 91384, USA (34.4462526, -118.6619138)
<b>Record time at observation point</b>	28 Jun 2024 8:37 PM PDT
<b>Record Wind Speed (mph)</b>	2.0
<b>Record Wind Direction</b>	W
<b>Have the weather conditions changed since last recorded?</b>	No
<b>Are you experiencing any odors</b>	No
Stop #8: Intersection of Lexington Drive and Morningside Drive	
<b>Use map locator to enter lat/long for this observation point.</b>	29043 Morningside Dr, Castaic, CA 91384, USA (34.4482783, -118.66091829999998)
<b>Record time at observation point</b>	28 Jun 2024 8:41 PM PDT
<b>Record Wind Speed (mph)</b>	.2
<b>Record Wind Direction</b>	SW
<b>Have the weather conditions changed since last recorded?</b>	No
<b>Are you experiencing any odors</b>	No
Stop #9: Intersection of Val Verde Road and Trellis Road	
<b>Use map locator to enter lat/long for this observation point.</b>	29040 Val Verde Rd, Castaic, CA 91384, USA (34.4481542, -118.66262429999999)
<b>Record time at observation point</b>	28 Jun 2024 8:45 PM PDT
<b>Record Wind Speed (mph)</b>	0
<b>Have the weather conditions changed since last recorded?</b>	No



Are you experiencing any odors

No

Stop #10: Intersection of San Martinez Road and Euclid Ave.

Use map locator to enter lat/long for this observation point.

(34.4478224, -118.6659163)

Record time at observation point

28 Jun 2024 8:49 PM PDT

Record Wind Speed (mph)

0

Have the weather conditions changed since last recorded?

No

Are you experiencing any odors

No

Stop #11: Intersection of San Martinez Road and Keningston Road

Use map locator to enter lat/long for this observation point.

1847 W 78th St, Los Angeles, CA  
90047, USA  
(34.448285,  
-118.67143199999998)

Record time at observation point

28 Jun 2024 8:51 PM PDT

Record Wind Speed (mph)

2.8

Record Wind Direction

W

Have the weather conditions changed since last recorded?

No

Are you experiencing any odors

No

Stop #12: Intersection of Hunstock Street and Windsor Road

Use map locator to enter lat/long for this observation point.

29460 Hunstock St, Castaic, CA  
91384, USA  
(34.445388699999995,  
-118.64980530000001)

Record time at observation point

28 Jun 2024 9:06 PM PDT

Record Wind Speed (mph)

1.8

Record Wind Direction

S

Have the weather conditions changed since last recorded?

No

Are you experiencing any odors

No

Stop #13: Intersection of Del Valle Road and Silver Street

Use map locator to enter lat/long for this observation point.

29098 Del Valle Rd Suite E, Val Verde, CA 91384, USA  
(34.4484511, -118.65538769999999)

Record time at observation point

28 Jun 2024 9:10 PM PDT

Record Wind Speed

2.0

Record Wind Direction

S

Have the weather conditions changed since last recorded?

No

Are you experiencing any odors

No

Stop #14: Intersection of Del Valle Road and Hasley Canyon Road

Use map locator to enter lat/long for this observation point.

29007 Hasley Canyon Rd, Castaic, CA 91384, USA  
(34.45725, -118.6406063)

Record time at observation point

28 Jun 2024 9:15 PM PDT

Record Wind Speed (mph)

2.8

Record Wind Direction

W

Have the weather conditions changed since last recorded?

No

Are you experiencing any odors

No

Stop #15: Intersection of Hasley Canyon Road and Gibraltar Lane

2 flagged

Use map locator to enter lat/long for this observation point.

28579 Gibraltar Ln, Castaic, CA 91384, USA  
(34.4551702, -118.63360240000002)

Record time at observation point

28 Jun 2024 9:20 PM PDT

Record Wind Speed (mph)

1.2

Record Wind Direction

W

Have the weather conditions changed since last recorded?

No

Are you experiencing any odors

Yes

Description of Odor

Landfill Gas

**Intensity of Odor**

4 -Strong Odor

**Are any corrective actions needed?**

Stop #16: Intersection of Gibraltar Lane and Alton Way

2 flagged

**Use map locator to enter lat/long for this observation point.**

28341 Alton Way, Castaic, CA  
91384, USA  
(34.454855099999996,  
-118.6297051)

**Record time at observation point**

28 Jun 2024 9:22 PM PDT

**Record Wind Speed (mph)**

1.0

**Record Wind Direction**

SE

**Have the weather conditions changed since last recorded?**

No

**Are you experiencing any odors**

Yes

**Description of Odor**

Landfill Gas

**Intensity of Odor**

5 - Very Strong Odor

**Are any corrective actions needed?**

Stop #17: Intersection of Castlebury Place and Picadilly Place

2 flagged

**Use map locator to enter lat/long for this observation point.**

29724 Castlebury Pl, Castaic, CA  
91384, USA  
(34.4537304, -118.6273832)

**Record time at observation point**

28 Jun 2024 9:25 PM PDT

**Record Wind Speed (mph)**

.5

**Record Wind Direction**

SW

**Have the weather conditions changed since last recorded?**

No

**Are you experiencing any odors**

Yes

**Description of Odor**

Landfill Gas

**Intensity of Odor**

4 -Strong Odor

**Are any corrective actions needed?**

Stop #18: Intersection of Gibraltar Lane and Springvale Lane 2 flagged

**Use map locator to enter lat/long for this observation point.** 28257 Springvale Ln, Castaic, CA  
91384, USA  
(34.4558953,  
-118.62825909999998)

**Record time at observation point** 28 Jun 2024 9:29 PM PDT

**Record Wind Speed (mph)** 2.5

**Record Wind Direction** SW

**Have the weather conditions changed since last recorded?** No

**Are you experiencing any odors** Yes

**Description of Odor** Landfill Gas

**Intensity of Odor** 4 -Strong Odor

**Are any corrective actions needed?**

Stop #19: Intersection of Gibraltar Lane and Cambridge Avenue 2 flagged

**Use map locator to enter lat/long for this observation point.** 29823 Cambridge Ave, Castaic, CA  
91384, USA  
(34.457909799999996,  
-118.62704210000001)

**Record time at observation point** 28 Jun 2024 9:34 PM PDT

**Record Wind Speed (mph)** 1.0

**Record Wind Direction** E

**Have the weather conditions changed since last recorded?** No

**Are you experiencing any odors** Yes

**Description of Odor** Landfill Gas

**Intensity of Odor** 4 -Strong Odor

**Are any corrective actions needed?**

Stop #20: Intersection of Cambridge Avenue and Hasley Canyon Road 1 flagged

**Use map locator to enter lat/long for this observation point.** 29609 Cambridge Ave, Castaic, CA

91384, USA  
(34.4550511,  
-118.62180009999999)

<b>Record time at observation point</b>	28 Jun 2024 9:39 PM PDT
<b>Record Wind Speed (mph)</b>	2.0
<b>Record Wind Direction</b>	SE
<b>Have the weather conditions changed since last recorded?</b>	No
<b>Are you experiencing any odors</b>	Yes
<b>Description of Odor</b>	Landfill Gas
<b>Intensity of Odor</b>	2 - Light odor detected

**Are any corrective actions needed?**

Stop #21: Intersection of The Old Road and Hillcrest Parkway

**Use map locator to enter lat/long for this observation point.** 27610 Iris Pl, Castaic, CA 91384, USA  
(34.470656, -118.6171576)

<b>Record time at observation point</b>	28 Jun 2024 9:45 PM PDT
<b>Record Wind Speed (mph)</b>	.9
<b>Record Wind Direction</b>	SE
<b>Have the weather conditions changed since last recorded?</b>	No
<b>Are you experiencing any odors</b>	No

Stop #22: Intersection of Hillcrest Parkway and Park Vista Drive at Castaic Elementary School

**Use map locator to enter lat/long for this observation point.** 30445 Park Vista Dr, Castaic, CA 91384, USA  
(34.4723653, -118.6303272)

<b>Record time at observation point</b>	28 Jun 2024 9:48 PM PDT
<b>Record Wind Speed (mph)</b>	.9
<b>Record Wind Direction</b>	N
<b>Have the weather conditions changed since last recorded?</b>	No

<b>Are you experiencing any odors</b>	No
Stop #23: Intersection of Creekbed Road and Firebrand Drive	
<b>Use map locator to enter lat/long for this observation point.</b>	27659 Firebrand Dr, Castaic, CA 91384, USA (34.4580992, -118.61951119999999)
<b>Record time at observation point</b>	28 Jun 2024 9:55 PM PDT
<b>Record Wind Speed (mph)</b>	7.9
<b>Record Wind Direction</b>	SW
<b>Have the weather conditions changed since last recorded?</b>	No
<b>Are you experiencing any odors</b>	No
Stop #24: Intersection of The Old Road and Live Oak Road	
<b>Use map locator to enter lat/long for this observation point.</b>	27602 Hartford Ave, Castaic, CA 91384, USA (34.453196, -118.61702079999998)
<b>Record time at observation point</b>	28 Jun 2024 9:59 PM PDT
<b>Record Wind Speed (mph)</b>	.9
<b>Record Wind Direction</b>	SW
<b>Have the weather conditions changed since last recorded?</b>	No
<b>Are you experiencing any odors</b>	No
Stop #25: Intersection of Live Oak Road and Hidden Trail Road	
<b>Use map locator to enter lat/long for this observation point.</b>	27662 Buckskin Dr, Castaic, CA 91384, USA (34.4501784, -118.6179979)
<b>Record time at observation point</b>	28 Jun 2024 10:02 PM PDT
<b>Record Wind Speed (mph)</b>	2
<b>Record Wind Direction</b>	S
<b>Have the weather conditions changed since last recorded?</b>	No

<b>Are you experiencing any odors</b>	Yes
<b>Description of Odor</b>	Other
Asphalt	
<b>Describe "Other" Odor</b>	Asphalt
<b>Intensity of Odor</b>	1 - Very light odor detected
<b>Are any corrective actions needed?</b>	
Stop #26: Intersection of Live Oak Elementary School at Saddleridge Way	2 flagged
<b>Use map locator to enter lat/long for this observation point.</b>	29227 Saddleridge Way, Castaic, CA 91384, USA (34.449889899999995, -118.62027540000001)
<b>Record time at observation point</b>	28 Jun 2024 10:06 PM PDT
<b>Record Wind Speed (mph)</b>	.9
<b>Record Wind Direction</b>	SW
<b>Have the weather conditions changed since last recorded?</b>	No
<b>Are you experiencing any odors</b>	Yes
<b>Description of Odor</b>	Landfill Gas
<b>Intensity of Odor</b>	4 -Strong Odor
<b>Are any corrective actions needed?</b>	
Stop #27: Intersection of Rangewood Road and Buckskin Drive	1 flagged
<b>Use map locator to enter lat/long for this observation point.</b>	29154 Rangewood Rd, Castaic, CA 91384, USA (34.4489541, -118.61993810000001)
<b>Record time at observation point</b>	28 Jun 2024 10:09 PM PDT
<b>Record Wind Speed (mph)</b>	1.2
<b>Record Wind Direction</b>	W
<b>Have the weather conditions changed since last recorded?</b>	No

<b>Are you experiencing any odors</b>	Yes
<b>Description of Odor</b>	Landfill Gas
<b>Intensity of Odor</b>	1 - Very light odor detected
<b>Are any corrective actions needed?</b>	
Stop #28: Intersection of Quincy Street and Cambridge Avenue	2 flagged
<b>Use map locator to enter lat/long for this observation point.</b>	27803 Quincy St, Castaic, CA 91384, USA (34.453016399999996, -118.62001029999998)
<b>Record time at observation point</b>	28 Jun 2024 10:14 PM PDT
<b>Record Wind Speed (mph)</b>	.9
<b>Record Wind Direction</b>	SE
<b>Have the weather conditions changed since last recorded?</b>	No
<b>Are you experiencing any odors</b>	Yes
<b>Description of Odor</b>	Landfill Gas
<b>Intensity of Odor</b>	3 - Moderate Odor
<b>Are any corrective actions needed?</b>	
Stop #29: Intersection of Hasley Canyon Road and Commerce Center Drive (Santa Clarita Valley International School & Playmakers Preschool)	2 flagged
<b>Use map locator to enter lat/long for this observation point.</b>	28009 Hasley Canyon Rd, Castaic, CA 91384, USA (34.4511453, -118.6258905)
<b>Record time at observation point</b>	28 Jun 2024 10:18 PM PDT
<b>Record Wind Speed (mph)</b>	.9
<b>Record Wind Direction</b>	SE
<b>Have the weather conditions changed since last recorded?</b>	No
<b>Are you experiencing any odors</b>	Yes
<b>Description of Odor</b>	Landfill Gas



Intensity of Odor

5 - Very Strong Odor

**Are any corrective actions needed?**

Stop #30: Intersection of Commerce Center Drive and Witherspoon Parkway

Use map locator to enter lat/long for this observation point.

Commerce Center Dr & Witherspoon Pky, California 91355, USA (34.445074999999996, -118.62639800000001)

Record time at observation point

28 Jun 2024 10:23 PM PDT

Record Wind Speed (mph)

1.0

Record Wind Direction

NW

Have the weather conditions changed since last recorded?

No

Are you experiencing any odors

No

Stop #31: Intersection of Franklin Parkway and driveway leading to the United States Postal Service

Use map locator to enter lat/long for this observation point.

28615 Braxton Ave, Valencia, CA 91355, USA (34.436017, -118.62702900000001)

Record time at observation point

28 Jun 2024 10:27 PM PDT

Record Wind Speed (mph)

8.0

Record Wind Direction

SW

Have the weather conditions changed since last recorded?

No

Are you experiencing any odors

No

Stop #32: Intersection of Henry Mayo Drive and Cambridge View Drive, leading into the Valencia Travel Village RV Resort

Use map locator to enter lat/long for this observation point.

27948 CA-126, Castaic, CA 91384, USA (34.429735, -118.62497599999998)

Record time at observation point

28 Jun 2024 10:33 PM PDT

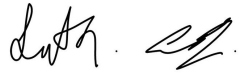
Record Wind Speed (mph)

5.0

<b>Record Wind Direction</b>	SW
<b>Have the weather conditions changed since last recorded?</b>	No
<b>Are you experiencing any odors</b>	No
Odor Compliance with Stipulated Order for Abatement	1 flagged
<b>At 3 or more stops have you recorded any Landfill Odor Intensity of 3 (3 - Moderate Odor) or higher?</b>	Yes

By selecting Yes to the above question, the landfill operating staff will automatically be notified immediately via email of this response. Upon receiving such notification, Chiquita shall review and modify as appropriate fan placement, and conduct a visual inspection of the Reaction Area to assess, and address as needed, any cracks in the surface of the area.

**Recorder Signature**



Luthgardes Vianna-Cristian Valladares  
28 Jun 2024 10:40 PM PDT

---

**Upon completion of this patrol, please check the box to trigger necessary notifications.**



# 4050 - Chiquita Odor Patrol Template

Complete

<b>Score</b>	3 / 3 (100%)	<b>Flagged items</b>	16	<b>Actions</b>	0
--------------	--------------	----------------------	----	----------------	---

Conducted on

28 Jun 2024 7:37 AM PDT

Prepared by

Julian Jenkins

If the name of the person conducting the Patrol does not appear above, please enter it here:

What type of patrol is this?

Regular Patrol

Weather Conditions at the time of patrol.

Sunny

Temperature at time of Patrol

63°F  
Should be between -50°F to 125°F

I acknowledge that I have not visited the working face or other on-site areas where exposed trash or landfill odors such as, but not limited to landfill gas odors, refuse or refuse contaminated material odors, or landfill liquids/landfill leachate odors exist within four hours prior to conducting this odor surveillance.



I acknowledge that I will assess each Patrol Stop while standing outside of the vehicle.



**Flagged items**

16 flagged

Odor Patrol Stops / Stop #3: Intersection of Lincoln Avenue and Jackson Street

**Are you experiencing any odors**

Yes

Odor Patrol Stops / Stop #7: Intersection of San Martinez Road and Morningside Drive

**Are you experiencing any odors**

Yes

Odor Patrol Stops / Stop #8: Intersection of Lexington Drive and Morningside Drive

**Are you experiencing any odors**

Yes

Odor Patrol Stops / Stop #9: Intersection of Val Verde Road and Trellis Road

**Are you experiencing any odors**

Yes

Odor Patrol Stops / Stop #10: Intersection of San Martinez Road and Euclid Ave.

**Are you experiencing any odors**

Yes

Odor Patrol Stops / Stop #11: Intersection of San Martinez Road and Keningston Road

**Are you experiencing any odors**

Yes

Odor Patrol Stops / Stop #13: Intersection of Del Valle Road and Silver Street

**Are you experiencing any odors**

Yes

Odor Patrol Stops / Stop #13: Intersection of Del Valle Road and Silver Street

**Intensity of Odor**

4 -Strong Odor

Odor Patrol Stops / Stop #17: Intersection of Castlebury Place and Picadilly Place

**Are you experiencing any odors**

Yes

Odor Patrol Stops / Stop #23: Intersection of Creekbed Road and Firebrand Drive

**Are you experiencing any odors**

Yes

Odor Patrol Stops / Stop #25: Intersection of Live Oak Road and Hidden Trail Road

**Are you experiencing any odors**

Yes

Odor Patrol Stops / Stop #26: Intersection of Live Oak Elementary School at Saddleridge Way

**Are you experiencing any odors**

Yes

Odor Patrol Stops / Stop #27: Intersection of Rangewood Road and Buckskin Drive

**Are you experiencing any odors**

Yes

Odor Patrol Stops / Stop #28: Intersection of Quincy Street and Cambridge Avenue

**Are you experiencing any odors**

Yes

Odor Patrol Stops / Stop #28: Intersection of Quincy Street and Cambridge Avenue

**Intensity of Odor**

3 - Moderate Odor

Odor Patrol Stops / Stop #32: Intersection of Henry Mayo Drive and Cambridge View Drive, leading into the Valencia Travel Village RV Resort

Are you experiencing any odors

 Yes

<b>Odor Patrol Stops</b>	16 flagged
Stop #1: Chiquito Canyon Road and Driveway leading to the LA County Fire's Del Valle Regional Training Center	
<b>Use map locator to enter lat/long for this observation point.</b>	28101 Chiquito Canyon Rd, Castaic, CA 91384, USA (34.4328561, -118.6592825)
<b>Record time at observation point</b>	28 Jun 2024 9:25 AM PDT
<b>Record Wind Speed (mph)</b>	6.5
<b>Record Wind Direction</b>	SE
<b>Have the weather conditions changed since start of patrol?</b>	No
<b>Are you experiencing any odors</b>	No
Stop #2: Intersection of Chiquito Canyon Road and Lincoln Avenue	
<b>Use map locator to enter lat/long for this observation point.</b>	2900 S Orange Dr, Los Angeles, CA 90016, USA (34.43879, -118.65694099999999)
<b>Record time at observation point</b>	28 Jun 2024 9:22 AM PDT
<b>Record Wind Speed (mph)</b>	3.1
<b>Record Wind Direction</b>	S
<b>Have the weather conditions changed since last recorded?</b>	No
<b>Are you experiencing any odors</b>	No
Stop #3: Intersection of Lincoln Avenue and Jackson Street	
<b>Use map locator to enter lat/long for this observation point.</b>	(34.4396475, -118.655867)
<b>Record time at observation point</b>	28 Jun 2024 9:18 AM PDT
<b>Record Wind Speed (mph)</b>	4.2
<b>Record Wind Direction</b>	S
<b>Have the weather conditions changed since last recorded?</b>	No
<b>Are you experiencing any odors</b>	Yes

<b>Description of Odor</b>	Other
<b>Describe "Other" Odor</b>	Petroleum grease
<b>Intensity of Odor</b>	1 - Very light odor detected
<b>Are any corrective actions needed?</b>	No
Stop #4: Intersection of Buchanan Way and Chiquito Canyon Road	
<b>Use map locator to enter lat/long for this observation point.</b>	28703 Chiquito Canyon Rd, Castaic, CA 91384, USA (34.441859799999996, -118.6573111)
<b>Record time at observation point</b>	28 Jun 2024 9:16 AM PDT
<b>Record Wind Speed (mph)</b>	4.5
<b>Record Wind Direction</b>	S
<b>Have the weather conditions changed since last recorded?</b>	No
<b>Are you experiencing any odors</b>	No
Stop #5: Intersection of Lincoln Avenue and Harding Avenue	
<b>Use map locator to enter lat/long for this observation point.</b>	11629 Daleside Ave, Hawthorne, CA 90250, USA (34.443070999999996, -118.655496)
<b>Record time at observation point</b>	28 Jun 2024 9:13 AM PDT
<b>Record Wind Speed (mph)</b>	4.2
<b>Record Wind Direction</b>	SE
<b>Have the weather conditions changed since last recorded?</b>	No
<b>Are you experiencing any odors</b>	No
Stop #6: Intersection of Chiquito Canyon Road and San Martinez Road	
<b>Use map locator to enter lat/long for this observation point.</b>	30006 San Martinez Rd, Val Verde, CA 91384, USA (34.444958299999996, -118.6580404)



Record time at observation point

28 Jun 2024 9:11 AM PDT

Record Wind Speed (mph)

2.5

Record Wind Direction

E

Have the weather conditions changed since last recorded?

No

Are you experiencing any odors

No

Stop #7: Intersection of San Martinez Road and Morningside Drive

1 flagged

Use map locator to enter lat/long for this observation point.

(34.4468913, -118.6611237)

Record time at observation point

28 Jun 2024 8:52 AM PDT

Record Wind Speed (mph)

1.8

Record Wind Direction

S

Have the weather conditions changed since last recorded?

No

Are you experiencing any odors

Yes

Description of Odor

Landfill Gas

Intensity of Odor

2 - Light odor detected

Are any corrective actions needed?

Stop #8: Intersection of Lexington Drive and Morningside Drive

1 flagged

Use map locator to enter lat/long for this observation point.

(34.4483639, -118.6606466)

Record time at observation point

28 Jun 2024 8:56 AM PDT

Record Wind Speed (mph)

2

Record Wind Direction

S

Have the weather conditions changed since last recorded?

No

Are you experiencing any odors

Yes

Description of Odor

Landfill Gas

A resident who lives at this intersection said it he smelled a strong odor of landfill gas all afternoon and evening yesterday, at least from the time he returned home at 3 PM.

**Intensity of Odor**

2 - Light odor detected

**Are any corrective actions needed?**

Stop #9: Intersection of Val Verde Road and Trellis Road

1 flagged

**Use map locator to enter lat/long for this observation point.**

29030 Val Verde Rd, Val Verde, CA  
91384, USA  
(34.447885899999996,  
-118.66283740000002)

**Record time at observation point**

28 Jun 2024 9:02 AM PDT

**Record Wind Speed (mph)**

1.6

**Record Wind Direction**

S

**Have the weather conditions changed since last recorded?**

No

**Are you experiencing any odors**

Yes

**Description of Odor**

Landfill Gas

**Intensity of Odor**

2 - Light odor detected

**Are any corrective actions needed?**

No

Stop #10: Intersection of San Martinez Road and Euclid Ave.

1 flagged

**Use map locator to enter lat/long for this observation point.**

(34.4476952, -118.6661718)

**Record time at observation point**

28 Jun 2024 9:07 AM PDT

**Record Wind Speed (mph)**

2.2

**Record Wind Direction**

SW

**Have the weather conditions changed since last recorded?**

No

**Are you experiencing any odors**

Yes

**Description of Odor**

Landfill Gas

**Intensity of Odor**

2 - Light odor detected

**Are any corrective actions needed?**

Stop #11: Intersection of San Martinez Road and Keningston Road

1 flagged

Use map locator to enter lat/long for this observation point.

1847 W 78th St, Los Angeles, CA  
90047, USA  
(34.448285,  
-118.67143199999998)

Record time at observation point

28 Jun 2024 9:05 AM PDT

Record Wind Speed (mph)

0

Have the weather conditions changed since last recorded?

No

Are you experiencing any odors

Yes

Description of Odor

Landfill Gas

Intensity of Odor

1 - Very light odor detected

Are any corrective actions needed?

Stop #12: Intersection of Hunstock Street and Windsor Road

Use map locator to enter lat/long for this observation point.

(34.4460429, -118.6496533)

Record time at observation point

28 Jun 2024 8:47 AM PDT

Record Wind Speed (mph)

0.7

Record Wind Direction

N

Have the weather conditions changed since last recorded?

No

Are you experiencing any odors

No

Stop #13: Intersection of Del Valle Road and Silver Street

2 flagged

Use map locator to enter lat/long for this observation point.

29098 Del Valle Rd Suite E, Val  
Verde, CA 91384, USA  
(34.4484511,  
-118.65538769999999)

Record time at observation point

28 Jun 2024 8:44 AM PDT

Record Wind Speed

2.7

Record Wind Direction

E

Have the weather conditions changed since last recorded?

No

Are you experiencing any odors

Yes

Description of Odor	Landfill Gas	Landfill Leachate
<b>Intensity of Odor</b>	4 -Strong Odor	
<b>Are any corrective actions needed?</b>		
Stop #14: Intersection of Del Valle Road and Hasley Canyon Road		
<b>Use map locator to enter lat/long for this observation point.</b>	Del Valle Rd & Hasley Canyon Rd, Hasley Canyon, CA 91384, USA (34.456818999999996, -118.64180300000001)	
<b>Record time at observation point</b>	28 Jun 2024 8:41 AM PDT	
<b>Record Wind Speed (mph)</b>	2	
<b>Record Wind Direction</b>	N	
<b>Have the weather conditions changed since last recorded?</b>	No	
<b>Are you experiencing any odors</b>	No	
Stop #15: Intersection of Hasley Canyon Road and Gibraltar Lane		
<b>Use map locator to enter lat/long for this observation point.</b>	(34.4551853, -118.6336104)	
<b>Record time at observation point</b>	28 Jun 2024 8:38 AM PDT	
<b>Record Wind Speed (mph)</b>	0.9	
<b>Record Wind Direction</b>	S	
<b>Have the weather conditions changed since last recorded?</b>	No	
<b>Are you experiencing any odors</b>	No	
Stop #16: Intersection of Gibraltar Lane and Alton Way		
<b>Use map locator to enter lat/long for this observation point.</b>	28429 Gibraltar Ln, Castaic, CA 91384, USA (34.4547595, -118.63055109999999)	
<b>Record time at observation point</b>	28 Jun 2024 8:36 AM PDT	

Record Wind Speed (mph)	0.2
Record Wind Direction	S
Have the weather conditions changed since last recorded?	No
Are you experiencing any odors	No
Stop #17: Intersection of Castlebury Place and Picadilly Place	
	1 flagged

Use map locator to enter lat/long for this observation point. 28203 Picadilly Pl, Castaic, CA 91384, USA (34.4539706, -118.62780079999999)

Record time at observation point	28 Jun 2024 8:33 AM PDT
Record Wind Speed (mph)	0.9
Record Wind Direction	SW
Have the weather conditions changed since last recorded?	No
Are you experiencing any odors	Yes
Description of Odor	Other
Describe "Other" Odor	Bread
Intensity of Odor	2 - Light odor detected
Are any corrective actions needed?	No

Stop #18: Intersection of Gibraltar Lane and Springvale Lane

Use map locator to enter lat/long for this observation point. (34.4556135, -118.6284157)

Record time at observation point	28 Jun 2024 8:29 AM PDT
Record Wind Speed (mph)	2.5
Record Wind Direction	W
Have the weather conditions changed since last recorded?	No
Are you experiencing any odors	No

Stop #19: Intersection of Gibraltar Lane and Cambridge Avenue

Use map locator to enter lat/long for this observation point.

28003 Gibraltar Ln, Castaic, CA  
91384, USA  
(34.4583437,  
-118.62700379999998)

Record time at observation point

28 Jun 2024 8:28 AM PDT

Record Wind Speed (mph)

0.9

Record Wind Direction

NW

Have the weather conditions changed since last recorded?

No

Are you experiencing any odors

No

Stop #20: Intersection of Cambridge Avenue and Hasley Canyon Road

Use map locator to enter lat/long for this observation point.

9701 Creekbed Rd, Castaic, CA  
91384, USA  
(34.4555301, -118.6218167)

Record time at observation point

28 Jun 2024 8:26 AM PDT

Record Wind Speed (mph)

1.1

Record Wind Direction

SE

Have the weather conditions changed since last recorded?

No

Are you experiencing any odors

No

Stop #21: Intersection of The Old Road and Hillcrest Parkway

Use map locator to enter lat/long for this observation point.

The Old Rd & Hillcrest Pky,  
California 91384, USA  
(34.470033,  
-118.61671299999998)

Record time at observation point

28 Jun 2024 8:20 AM PDT

Record Wind Speed (mph)

0

Have the weather conditions changed since last recorded?

No

Are you experiencing any odors

No

Stop #22: Intersection of Hillcrest Parkway and Park Vista Drive at Castaic Elementary School

Use map locator to enter lat/long for this observation point.

28332 Foothill Rd, Castaic, CA

91384, USA  
(34.471634099999996,  
-118.62992239999998)

**Record time at observation point** 28 Jun 2024 8:17 AM PDT

**Record Wind Speed (mph)** 2.2

**Record Wind Direction** SE

**Have the weather conditions changed since last recorded?** No

**Are you experiencing any odors** No

**Stop #23: Intersection of Creekbed Road and Firebrand Drive** 1 flagged

**Use map locator to enter lat/long for this observation point.** 27704 Firebrand Dr, Castaic, CA  
91384, USA  
(34.457861199999996,  
-118.61993810000001)

**Record time at observation point** 28 Jun 2024 8:23 AM PDT

**Record Wind Speed (mph)** 2.5

**Record Wind Direction** S

**Have the weather conditions changed since last recorded?** No

**Are you experiencing any odors** Yes

**Description of Odor** Other

**Describe "Other" Odor** Fried food

**Intensity of Odor** 1 - Very light odor detected

**Are any corrective actions needed?**

**Stop #24: Intersection of The Old Road and Live Oak Road**

**Use map locator to enter lat/long for this observation point.** 29487 The Old Rd, Castaic, CA  
91384, USA  
(34.4528639,  
-118.61626170000001)

**Record time at observation point** 28 Jun 2024 8:07 AM PDT

**Record Wind Speed (mph)** 2.5

<b>Record Wind Direction</b>	SW
<b>Have the weather conditions changed since last recorded?</b>	No
<b>Are you experiencing any odors</b>	No
Stop #25: Intersection of Live Oak Road and Hidden Trail Road	1 flagged
<b>Use map locator to enter lat/long for this observation point.</b>	27704 Buckskin Dr, Castaic, CA 91384, USA (34.4498606, -118.6182516)
<b>Record time at observation point</b>	28 Jun 2024 8:06 AM PDT
<b>Record Wind Speed (mph)</b>	2
<b>Record Wind Direction</b>	SE
<b>Have the weather conditions changed since last recorded?</b>	No
<b>Are you experiencing any odors</b>	Yes
<b>Description of Odor</b>	Other
<b>Describe "Other" Odor</b>	Asphalt
<b>Intensity of Odor</b>	1 - Very light odor detected
<b>Are any corrective actions needed?</b>	
Stop #26: Intersection of Live Oak Elementary School at Saddleridge Way	1 flagged
<b>Use map locator to enter lat/long for this observation point.</b>	27716 Saddleridge Way, Castaic, CA 91384, USA (34.449962899999996, -118.6192935)
<b>Record time at observation point</b>	28 Jun 2024 8:04 AM PDT
<b>Record Wind Speed (mph)</b>	0.9
<b>Record Wind Direction</b>	W
<b>Have the weather conditions changed since last recorded?</b>	No
<b>Are you experiencing any odors</b>	Yes
<b>Description of Odor</b>	Other



Describe "Other" Odor	Asphalt
Intensity of Odor	2 - Light odor detected
Are any corrective actions needed?	No
Stop #27: Intersection of Rangewood Road and Buckskin Drive	1 flagged

Use map locator to enter lat/long for this observation point. 29209 Saddleridge Way, Castaic, CA 91384, USA (34.4494168, -118.6203479)

Record time at observation point	28 Jun 2024 8:02 AM PDT
Record Wind Speed (mph)	0
Have the weather conditions changed since last recorded?	No
Are you experiencing any odors	Yes
Description of Odor	Other

Describe "Other" Odor	Asphalt
Intensity of Odor	1 - Very light odor detected
Are any corrective actions needed?	No
Stop #28: Intersection of Quincy Street and Cambridge Avenue	2 flagged

Use map locator to enter lat/long for this observation point. 27803 Quincy St, Castaic, CA 91384, USA (34.4529869, -118.62002930000001)

Record time at observation point	28 Jun 2024 7:59 AM PDT
Record Wind Speed (mph)	0.2
Record Wind Direction	W
Have the weather conditions changed since last recorded?	No
Are you experiencing any odors	Yes
Description of Odor	Other
Describe "Other" Odor	Asphalt

<b>Intensity of Odor</b>	<b>3 - Moderate Odor</b>
<b>Are any corrective actions needed?</b>	No
Stop #29: Intersection of Hasley Canyon Road and Commerce Center Drive (Santa Clarita Valley International School & Playmakers Preschool)	
<b>Use map locator to enter lat/long for this observation point.</b>	28040 Hasley Canyon Rd, Castaic, CA 91384, USA (34.451452499999995, -118.62454359999998)
<b>Record time at observation point</b>	28 Jun 2024 7:55 AM PDT
<b>Record Wind Speed (mph)</b>	0.7
<b>Record Wind Direction</b>	NE
<b>Have the weather conditions changed since last recorded?</b>	No
<b>Are you experiencing any odors</b>	No
Stop #30: Intersection of Commerce Center Drive and Witherspoon Parkway	
<b>Use map locator to enter lat/long for this observation point.</b>	Commerce Center Dr & Witherspoon Pky, California 91384, USA (34.445912, -118.626105)
<b>Record time at observation point</b>	28 Jun 2024 7:51 AM PDT
<b>Record Wind Speed (mph)</b>	0.9
<b>Record Wind Direction</b>	SW
<b>Have the weather conditions changed since last recorded?</b>	No
<b>Are you experiencing any odors</b>	No
Stop #31: Intersection of Franklin Parkway and driveway leading to the United States Postal Service	
<b>Use map locator to enter lat/long for this observation point.</b>	28002 Franklin Pkwy, Valencia, CA 91355, USA (34.433621599999995, -118.62858130000001)
<b>Record time at observation point</b>	28 Jun 2024 7:48 AM PDT

<b>Record Wind Speed (mph)</b>	1.6
<b>Record Wind Direction</b>	S
<b>Have the weather conditions changed since last recorded?</b>	No
<b>Are you experiencing any odors</b>	No
Stop #32: Intersection of Henry Mayo Drive and Cambridge View Drive, leading into the Valencia Travel Village RV Resort	
	1 flagged
<b>Use map locator to enter lat/long for this observation point.</b>	27944 CA-126, Castaic, CA 91384, USA (34.429763699999995, -118.6249313)
<b>Record time at observation point</b>	28 Jun 2024 7:43 AM PDT
<b>Record Wind Speed (mph)</b>	2.9
<b>Record Wind Direction</b>	SW
<b>Have the weather conditions changed since last recorded?</b>	No
<b>Are you experiencing any odors</b>	Yes
<b>Description of Odor</b>	Other
<b>Describe "Other" Odor</b>	Septic tank
<b>Intensity of Odor</b>	2 - Light odor detected
<b>Are any corrective actions needed?</b>	No
Odor Compliance with Stipulated Order for Abatement	
<b>At 3 or more stops have you recorded any Landfill Odor Intensity of 3 (3 - Moderate Odor) or higher?</b>	No

**Recorder Signature**



Julian Jenkins  
28 Jun 2024 9:26 AM PDT

---

**Upon completion of this patrol, please check the box to trigger necessary notifications.**

# 4050 - Chiquita Odor Patrol Template

Complete

<b>Score</b>	3 / 3 (100%)	<b>Flagged items</b>	11	<b>Actions</b>	0
<b>Conducted on</b>	29 Jun 2024 7:52 PM PDT				
<b>Prepared by</b>	Chiquita Landfill				
<b>If the name of the person conducting the Patrol does not appear above, please enter it here:</b>	Luthgardes Vianna/ Cristian Valladares				
<b>What type of patrol is this?</b>	Regular Patrol				
<b>Weather Conditions at the time of patrol.</b>	Sunny				
Clear sky					
<b>Temperature at time of Patrol</b>	81°F Should be between -50°F to 125°F				
<b>I acknowledge that I have not visited the working face or other on-site areas where exposed trash or landfill odors such as, but not limited to landfill gas odors, refuse or refuse contaminated material odors, or landfill liquids/landfill leachate odors exist within four hours prior to conducting this odor surveillance.</b>	<input checked="" type="checkbox"/>				
<b>I acknowledge that I will assess each Patrol Stop while standing outside of the vehicle.</b>	<input checked="" type="checkbox"/>				

**Flagged items**

11 flagged

Odor Patrol Stops / Stop #8: Intersection of Lexington Drive and Morningside Drive

**Are you experiencing any odors**

Yes

Odor Patrol Stops / Stop #12: Intersection of Hunstock Street and Windsor Road

**Are you experiencing any odors**

Yes

Odor Patrol Stops / Stop #16: Intersection of Gibraltar Lane and Alton Way

**Are you experiencing any odors**

Yes

Odor Patrol Stops / Stop #16: Intersection of Gibraltar Lane and Alton Way

**Intensity of Odor**

5 - Very Strong Odor

Odor Patrol Stops / Stop #17: Intersection of Castlebury Place and Picadilly Place

**Are you experiencing any odors**

Yes

Odor Patrol Stops / Stop #17: Intersection of Castlebury Place and Picadilly Place

**Intensity of Odor**

5 - Very Strong Odor

Odor Patrol Stops / Stop #18: Intersection of Gibraltar Lane and Springvale Lane

**Are you experiencing any odors**

Yes

Odor Patrol Stops / Stop #18: Intersection of Gibraltar Lane and Springvale Lane

**Intensity of Odor**

5 - Very Strong Odor

Odor Patrol Stops / Stop #19: Intersection of Gibraltar Lane and Cambridge Avenue

**Are you experiencing any odors**

Yes

Odor Patrol Stops / Stop #30: Intersection of Commerce Center Drive and Witherspoon Parkway

**Are you experiencing any odors**

Yes

Odor Patrol Stops / Odor Compliance with Stipulated Order for Abatement

**At 3 or more stops have you recorded any Landfill Odor Intensity of 3 (3 - Moderate Odor) or higher?**

Yes

Odor Patrol Stops		11 flagged
Stop #1: Chiquito Canyon Road and Driveway leading to the LA County Fire's Del Valle Regional Training Center		
Use map locator to enter lat/long for this observation point.	28101 Chiquito Canyon Rd, Castaic, CA 91384, USA (34.4317609, -118.6589423)	
Record time at observation point	29 Jun 2024 8:08 PM PDT	
Record Wind Speed (mph)	.9	
Record Wind Direction	S	
Have the weather conditions changed since start of patrol?	No	
Are you experiencing any odors	No	
Stop #2: Intersection of Chiquito Canyon Road and Lincoln Avenue		
Use map locator to enter lat/long for this observation point.	28502 Chiquito Canyon Rd, Castaic, CA 91384, USA (34.4386473, -118.65790359999998)	
Record time at observation point	29 Jun 2024 8:14 PM PDT	
Record Wind Speed (mph)	1	
Record Wind Direction	SW	
Have the weather conditions changed since last recorded?	No	
Are you experiencing any odors	No	
Stop #3: Intersection of Lincoln Avenue and Jackson Street		
Use map locator to enter lat/long for this observation point.	(34.4396699, -118.6558397)	
Record time at observation point	29 Jun 2024 8:11 PM PDT	
Record Wind Speed (mph)	2	
Record Wind Direction	SE	
Have the weather conditions changed since last recorded?	No	
Are you experiencing any odors	No	

Stop #4: Intersection of Buchanan Way and Chiquito Canyon Road

Use map locator to enter lat/long for this observation point.

28661 Chiquito Canyon Rd,  
Castaic, CA 91384, USA  
(34.4414836, -118.6574114)

Record time at observation point

29 Jun 2024 8:16 PM PDT

Record Wind Speed (mph)

2

Record Wind Direction

W

Have the weather conditions changed since last recorded?

No

Are you experiencing any odors

No

Stop #5: Intersection of Lincoln Avenue and Harding Avenue

Use map locator to enter lat/long for this observation point.

(34.4432202, -118.6557086)

Record time at observation point

29 Jun 2024 8:18 PM PDT

Record Wind Speed (mph)

1.1

Record Wind Direction

E

Have the weather conditions changed since last recorded?

No

Are you experiencing any odors

No

Stop #6: Intersection of Chiquito Canyon Road and San Martinez Road

Use map locator to enter lat/long for this observation point.

30006 San Martinez Rd, Val Verde,  
CA 91384, USA  
(34.444958299999996,  
-118.6580404)

Record time at observation point

29 Jun 2024 8:25 PM PDT

Record Wind Speed (mph)

0

Have the weather conditions changed since last recorded?

No

Are you experiencing any odors

No

Stop #7: Intersection of San Martinez Road and Morningside Drive



Use map locator to enter lat/long for this observation point. (34.4464356, -118.661639)

Record time at observation point 29 Jun 2024 8:28 PM PDT

Record Wind Speed (mph) 0

Have the weather conditions changed since last recorded? No

Are you experiencing any odors No

Stop #8: Intersection of Lexington Drive and Morningside Drive 1 flagged

Use map locator to enter lat/long for this observation point. 29043 Morningside Dr, Castaic, CA 91384, USA (34.4482783, -118.66091829999998)

Record time at observation point 29 Jun 2024 8:31 PM PDT

Record Wind Speed (mph) 0

Have the weather conditions changed since last recorded? No

Are you experiencing any odors Yes

Description of Odor Landfill Gas

Intensity of Odor 1 - Very light odor detected

Are any corrective actions needed?

Stop #9: Intersection of Val Verde Road and Trellis Road

Use map locator to enter lat/long for this observation point. (34.4483158, -118.6628585)

Record time at observation point 29 Jun 2024 8:35 PM PDT

Record Wind Speed (mph) .4

Record Wind Direction S

Have the weather conditions changed since last recorded? No

Are you experiencing any odors No

Stop #10: Intersection of San Martinez Road and Euclid Ave.

Use map locator to enter lat/long for this observation point. (34.4478141, -118.6658729)

Record time at observation point

29 Jun 2024 8:38 PM PDT

Record Wind Speed (mph)

0

Have the weather conditions changed since last recorded?

No

Are you experiencing any odors

No

Stop #11: Intersection of San Martinez Road and Keningston Road

Use map locator to enter lat/long for this observation point.

30703 San Martinez Rd, Castaic,  
CA 91384, USA  
(34.448692199999996,  
-118.6712099)

Record time at observation point

29 Jun 2024 8:42 PM PDT

Record Wind Speed (mph)

0

Have the weather conditions changed since last recorded?

No

Are you experiencing any odors

No

Stop #12: Intersection of Hunstock Street and Windsor Road

1 flagged

Use map locator to enter lat/long for this observation point.

29460 Hunstock St, Castaic, CA  
91384, USA  
(34.445388699999995,  
-118.64980530000001)

Record time at observation point

29 Jun 2024 8:49 PM PDT

Record Wind Speed (mph)

.5

Record Wind Direction

W

Have the weather conditions changed since last recorded?

No

Are you experiencing any odors

Yes

Description of Odor

Landfill Gas

Intensity of Odor

2 - Light odor detected

Are any corrective actions needed?

Stop #13: Intersection of Del Valle Road and Silver Street

Use map locator to enter lat/long for this observation point.

(34.4479263, -118.6555327)

Record time at observation point

29 Jun 2024 8:55 PM PDT

Record Wind Speed

.9

Record Wind Direction

W

Have the weather conditions changed since last recorded?

No

Are you experiencing any odors

No

Stop #14: Intersection of Del Valle Road and Hasley Canyon Road

Use map locator to enter lat/long for this observation point.

Del Valle Rd & Hasley Canyon Rd,  
California 91355, USA  
(34.456905,  
-118.64146400000001)

Record time at observation point

29 Jun 2024 8:59 PM PDT

Record Wind Speed (mph)

.3

Record Wind Direction

NW

Have the weather conditions changed since last recorded?

No

Are you experiencing any odors

No

Stop #15: Intersection of Hasley Canyon Road and Gibraltar Lane

Use map locator to enter lat/long for this observation point.

28022 Industry Dr, Castaic, CA  
91384, USA  
(34.44563882561843,  
-118.62235832959412)

Record time at observation point

29 Jun 2024 9:03 PM PDT

Record Wind Speed (mph)

.4

Record Wind Direction

NE

Have the weather conditions changed since last recorded?

No

Are you experiencing any odors

No

Stop #16: Intersection of Gibraltar Lane and Alton Way

2 flagged

Use map locator to enter lat/long for this observation point.

27918 Franklin Pkwy, Santa  
Clarita, CA 91355, USA  
(34.4384349, -118.6230263)

Record time at observation point

29 Jun 2024 9:05 PM PDT

Record Wind Speed (mph)

.6

Record Wind Direction

S

Have the weather conditions changed since last recorded?

No

Are you experiencing any odors

Yes

Description of Odor

Landfill Gas

Intensity of Odor

5 - Very Strong Odor

Are any corrective actions needed?

Stop #17: Intersection of Castlebury Place and Picadilly Place

2 flagged

Use map locator to enter lat/long for this observation point.

28203 Picadilly Pl, Castaic, CA  
91384, USA  
(34.4539706,  
-118.62780079999999)

Record time at observation point

29 Jun 2024 9:08 PM PDT

Record Wind Speed (mph)

.9

Record Wind Direction

SW

Have the weather conditions changed since last recorded?

No

Are you experiencing any odors

Yes

Description of Odor

Landfill Gas

Intensity of Odor

5 - Very Strong Odor

Are any corrective actions needed?

Stop #18: Intersection of Gibraltar Lane and Springvale Lane

2 flagged

Use map locator to enter lat/long for this observation point.

28257 Springvale Ln, Castaic, CA  
91384, USA  
(34.4558953,  
-118.62825909999998)

Record time at observation point

29 Jun 2024 9:12 PM PDT

Record Wind Speed (mph)

.9

Record Wind Direction	SW
Have the weather conditions changed since last recorded?	No
Are you experiencing any odors	Yes
Description of Odor	Landfill Gas
Intensity of Odor	5 - Very Strong Odor
<b>Are any corrective actions needed?</b>	
Stop #19: Intersection of Gibraltar Lane and Cambridge Avenue	1 flagged
Use map locator to enter lat/long for this observation point.	29823 Cambridge Ave, Castaic, CA 91384, USA (34.457909799999996, -118.62704210000001)
Record time at observation point	29 Jun 2024 9:14 PM PDT
Record Wind Speed (mph)	0
Have the weather conditions changed since last recorded?	No
Are you experiencing any odors	Yes
Description of Odor	Landfill Gas
Intensity of Odor	1 - Very light odor detected
<b>Are any corrective actions needed?</b>	
Stop #20: Intersection of Cambridge Avenue and Hasley Canyon Road	
Use map locator to enter lat/long for this observation point.	29609 Cambridge Ave, Castaic, CA 91384, USA (34.4550511, -118.62180009999999)
Record time at observation point	29 Jun 2024 9:19 PM PDT
Record Wind Speed (mph)	.9
Record Wind Direction	SW
Have the weather conditions changed since last recorded?	No
Are you experiencing any odors	No

Stop #21: Intersection of The Old Road and Hillcrest Parkway

Use map locator to enter lat/long for this observation point.

27606 Iris Pl, Castaic, CA 91384,  
USA  
(34.47069, -118.61703600000001)

Record time at observation point

29 Jun 2024 9:23 PM PDT

Record Wind Speed (mph)

.6

Record Wind Direction

E

Have the weather conditions changed since last recorded?

No

Are you experiencing any odors

No

Stop #22: Intersection of Hillcrest Parkway and Park Vista Drive  
at Castaic Elementary School

Use map locator to enter lat/long for this observation point.

28333 Foothill Rd, Castaic, CA  
91384, USA  
(34.472091299999995,  
-118.6298591)

Record time at observation point

29 Jun 2024 9:28 PM PDT

Record Wind Speed (mph)

.9

Record Wind Direction

S

Have the weather conditions changed since last recorded?

No

Are you experiencing any odors

No

Stop #23: Intersection of Creekbed Road and Firebrand Drive

Use map locator to enter lat/long for this observation point.

27659 Firebrand Dr, Castaic, CA  
91384, USA  
(34.4580992,  
-118.61951119999999)

Record time at observation point

29 Jun 2024 9:36 PM PDT

Record Wind Speed (mph)

.4

Record Wind Direction

SE

Have the weather conditions changed since last recorded?

No

Are you experiencing any odors

No

Stop #24: Intersection of The Old Road and Live Oak Road

Use map locator to enter lat/long for this observation point.

27602 Hartford Ave, Castaic, CA  
91384, USA  
(34.453196,  
-118.61702079999998)

Record time at observation point

29 Jun 2024 9:39 PM PDT

Record Wind Speed (mph)

.9

Record Wind Direction

S

Have the weather conditions changed since last recorded?

No

Are you experiencing any odors

No

Stop #25: Intersection of Live Oak Road and Hidden Trail Road

Use map locator to enter lat/long for this observation point.

27662 Buckskin Dr, Castaic, CA  
91384, USA  
(34.4501784, -118.6179979)

Record time at observation point

29 Jun 2024 9:41 PM PDT

Record Wind Speed (mph)

.6

Record Wind Direction

E

Have the weather conditions changed since last recorded?

No

Are you experiencing any odors

No

Stop #26: Intersection of Live Oak Elementary School at  
Saddleridge Way

Use map locator to enter lat/long for this observation point.

29227 Saddleridge Way, Castaic,  
CA 91384, USA  
(34.449889899999995,  
-118.62027540000001)

Record time at observation point

29 Jun 2024 9:46 PM PDT

Record Wind Speed (mph)

.8

Record Wind Direction

SE

Have the weather conditions changed since last recorded?

No

Are you experiencing any odors

No

Stop #27: Intersection of Rangewood Road and Buckskin Drive

Use map locator to enter lat/long for this observation point.

27755 Buckskin Dr, Castaic, CA  
91384, USA  
(34.449328699999995,  
-118.61981139999999)

Record time at observation point

29 Jun 2024 9:50 PM PDT

Record Wind Speed (mph)

.6

Record Wind Direction

E

Have the weather conditions changed since last recorded?

No

Are you experiencing any odors

No

Stop #28: Intersection of Quincy Street and Cambridge Avenue

Use map locator to enter lat/long for this observation point.

27727 Quincy St, Castaic, CA  
91384, USA  
(34.4531415,  
-118.61959999999999)

Record time at observation point

29 Jun 2024 9:54 PM PDT

Record Wind Speed (mph)

.1

Record Wind Direction

S

Have the weather conditions changed since last recorded?

No

Are you experiencing any odors

No

Stop #29: Intersection of Hasley Canyon Road and Commerce Center Drive (Santa Clarita Valley International School & Playmakers Preschool)

Use map locator to enter lat/long for this observation point.

28013 Hasley Canyon Rd, Castaic,  
CA 91384, USA  
(34.4511696, -118.6259674)

Record time at observation point

29 Jun 2024 10:02 PM PDT

Record Wind Speed (mph)

0

Have the weather conditions changed since last recorded?

No

Are you experiencing any odors

No

Stop #30: Intersection of Commerce Center Drive and

1 flagged



Witherspoon Parkway

Use map locator to enter lat/long for this observation point.

29011 Witherspoon Pkwy,  
Valencia, CA 91355, USA  
(34.445682,  
-118.62720999999999)

Record time at observation point

29 Jun 2024 10:04 PM PDT

Record Wind Speed (mph)

.4

Record Wind Direction

SE

Have the weather conditions changed since last recorded?

No

Are you experiencing any odors

Yes

Description of Odor

Landfill Gas

Intensity of Odor

1 - Very light odor detected

Are any corrective actions needed?

Stop #31: Intersection of Franklin Parkway and driveway  
leading to the United States Postal Service

Use map locator to enter lat/long for this observation point.

28000 Franklin Pkwy, Valencia, CA  
91355, USA  
(34.4352261,  
-118.62850189999997)

Record time at observation point

29 Jun 2024 10:09 PM PDT

Record Wind Speed (mph)

0

Have the weather conditions changed since last recorded?

No

Are you experiencing any odors

No

Stop #32: Intersection of Henry Mayo Drive and Cambridge  
View Drive, leading into the Valencia Travel Village RV Resort

Use map locator to enter lat/long for this observation point.

27948 CA-126, Castaic, CA 91384,  
USA  
(34.429735,  
-118.62497599999998)

Record time at observation point

29 Jun 2024 10:17 PM PDT

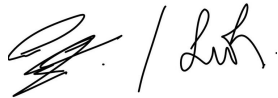
Record Wind Speed (mph)

1.7

<b>Record Wind Direction</b>	SW
<b>Have the weather conditions changed since last recorded?</b>	No
<b>Are you experiencing any odors</b>	No
Odor Compliance with Stipulated Order for Abatement	1 flagged
<b>At 3 or more stops have you recorded any Landfill Odor Intensity of 3 (3 - Moderate Odor) or higher?</b>	Yes

By selecting Yes to the above question, the landfill operating staff will automatically be notified immediately via email of this response. Upon receiving such notification, Chiquita shall review and modify as appropriate fan placement, and conduct a visual inspection of the Reaction Area to assess, and address as needed, any cracks in the surface of the area.

**Recorder Signature**



Cristian Valladares- Luthgardes Vianna  
29 Jun 2024 10:20 PM PDT

---

**Upon completion of this patrol, please check the box to trigger necessary notifications.**

# 4050 - Chiquita Odor Patrol Template

Complete

Score	3 / 3 (100%)	Flagged items	21	Actions	0
-------	--------------	---------------	----	---------	---

Conducted on

29 Jun 2024 7:39 AM PDT

Prepared by

Julian Jenkins

If the name of the person conducting the Patrol does not appear above, please enter it here:

What type of patrol is this?

Regular Patrol

Weather Conditions at the time of patrol.

Sunny

Temperature at time of Patrol

65°F  
Should be between -50°F to 125°F

I acknowledge that I have not visited the working face or other on-site areas where exposed trash or landfill odors such as, but not limited to landfill gas odors, refuse or refuse contaminated material odors, or landfill liquids/landfill leachate odors exist within four hours prior to conducting this odor surveillance.



I acknowledge that I will assess each Patrol Stop while standing outside of the vehicle.



**Flagged items**

21 flagged

Odor Patrol Stops / Stop #1: Chiquito Canyon Road and Driveway leading to the LA County Fire's Del Valle Regional Training Center

**Are you experiencing any odors**

Yes

Odor Patrol Stops / Stop #1: Chiquito Canyon Road and Driveway leading to the LA County Fire's Del Valle Regional Training Center

**Intensity of Odor**

4 -Strong Odor

Odor Patrol Stops / Stop #3: Intersection of Lincoln Avenue and Jackson Street

**Are you experiencing any odors**

Yes

Odor Patrol Stops / Stop #6: Intersection of Chiquito Canyon Road and San Martinez Road

**Are you experiencing any odors**

Yes

Odor Patrol Stops / Stop #8: Intersection of Lexington Drive and Morningside Drive

**Are you experiencing any odors**

Yes

Odor Patrol Stops / Stop #12: Intersection of Hunstock Street and Windsor Road

**Are you experiencing any odors**

Yes

Odor Patrol Stops / Stop #12: Intersection of Hunstock Street and Windsor Road

**Intensity of Odor**

3 - Moderate Odor

Odor Patrol Stops / Stop #13: Intersection of Del Valle Road and Silver Street

**Are you experiencing any odors**

Yes

Odor Patrol Stops / Stop #15: Intersection of Hasley Canyon Road and Gibraltar Lane

**Are you experiencing any odors**

Yes

Odor Patrol Stops / Stop #22: Intersection of Hillcrest Parkway and Park Vista Drive at Castaic Elementary School

**Are you experiencing any odors**

Yes

Odor Patrol Stops / Stop #24: Intersection of The Old Road and Live Oak Road

**Are you experiencing any odors**

Yes

Odor Patrol Stops / Stop #24: Intersection of The Old Road and Live Oak Road

**Intensity of Odor**

3 - Moderate Odor

Odor Patrol Stops / Stop #25: Intersection of Live Oak Road and Hidden Trail Road

**Are you experiencing any odors**

Yes

Odor Patrol Stops / Stop #26: Intersection of Live Oak Elementary School at Saddleridge Way

**Are you experiencing any odors**

Yes

Odor Patrol Stops / Stop #26: Intersection of Live Oak Elementary School at Saddleridge Way

**Intensity of Odor**

3 - Moderate Odor

Odor Patrol Stops / Stop #27: Intersection of Rangewood Road and Buckskin Drive

**Are you experiencing any odors**

Yes

Odor Patrol Stops / Stop #27: Intersection of Rangewood Road and Buckskin Drive

**Intensity of Odor**

3 - Moderate Odor

Odor Patrol Stops / Stop #28: Intersection of Quincy Street and Cambridge Avenue

**Are you experiencing any odors**

Yes

Odor Patrol Stops / Stop #29: Intersection of Hasley Canyon Road and Commerce Center Drive (Santa Clarita Valley International School & Playmakers Preschool)

**Are you experiencing any odors**

Yes

Odor Patrol Stops / Stop #30: Intersection of Commerce Center Drive and Witherspoon Parkway

**Are you experiencing any odors**

Yes

Odor Patrol Stops / Stop #30: Intersection of Commerce Center Drive and Witherspoon Parkway

**Intensity of Odor**

3 - Moderate Odor

<b>Odor Patrol Stops</b>	21 flagged
Stop #1: Chiquito Canyon Road and Driveway leading to the LA County Fire's Del Valle Regional Training Center	2 flagged
<b>Use map locator to enter lat/long for this observation point.</b>	28101 Chiquito Canyon Rd, Castaic, CA 91384, USA (34.4317609, -118.6589423)
<b>Record time at observation point</b>	29 Jun 2024 7:46 AM PDT
<b>Record Wind Speed (mph)</b>	2.2
<b>Record Wind Direction</b>	NE
<b>Have the weather conditions changed since start of patrol?</b>	No
<b>Are you experiencing any odors</b>	Yes
<b>Description of Odor</b>	Landfill Gas
<b>Intensity of Odor</b>	4 -Strong Odor
<b>Are any corrective actions needed?</b>	
Stop #2: Intersection of Chiquito Canyon Road and Lincoln Avenue	
<b>Use map locator to enter lat/long for this observation point.</b>	29825 Lincoln Ave, Castaic, CA 91384, USA (34.4386606, -118.6575727)
<b>Record time at observation point</b>	29 Jun 2024 7:51 AM PDT
<b>Record Wind Speed (mph)</b>	1.3
<b>Record Wind Direction</b>	E
<b>Have the weather conditions changed since last recorded?</b>	No
<b>Are you experiencing any odors</b>	No
Stop #3: Intersection of Lincoln Avenue and Jackson Street	1 flagged
<b>Use map locator to enter lat/long for this observation point.</b>	(34.4396662, -118.655912)
<b>Record time at observation point</b>	29 Jun 2024 7:54 AM PDT
<b>Record Wind Speed (mph)</b>	1.6

Record Wind Direction	N
Have the weather conditions changed since last recorded?	No
Are you experiencing any odors	Yes
Description of Odor	Other
Describe "Other" Odor	Household fragrance
Intensity of Odor	1 - Very light odor detected
Are any corrective actions needed?	No
Stop #4: Intersection of Buchanan Way and Chiquito Canyon Road	
Use map locator to enter lat/long for this observation point.	28703 Chiquito Canyon Rd, Castaic, CA 91384, USA (34.441859799999996, -118.6573111)
Record time at observation point	29 Jun 2024 7:49 AM PDT
Record Wind Speed (mph)	0
Have the weather conditions changed since last recorded?	No
Are you experiencing any odors	No
Stop #5: Intersection of Lincoln Avenue and Harding Avenue	
Use map locator to enter lat/long for this observation point.	11629 Daleside Ave, Hawthorne, CA 90250, USA (34.443070999999996, -118.655496)
Record time at observation point	29 Jun 2024 7:57 AM PDT
Record Wind Speed (mph)	0
Have the weather conditions changed since last recorded?	No
Are you experiencing any odors	No
Stop #6: Intersection of Chiquito Canyon Road and San Martinez Road	
Use map locator to enter lat/long for this observation point.	30010 San Martinez Rd, Castaic, CA 91384, USA (34.4449994, -118.6582312)
	1 flagged



Record time at observation point

29 Jun 2024 7:59 AM PDT

Record Wind Speed (mph)

0.7

Record Wind Direction

N

Have the weather conditions changed since last recorded?

No

Are you experiencing any odors

Yes

Description of Odor

Other

Describe "Other" Odor

Household cleanser

Intensity of Odor

2 - Light odor detected

Are any corrective actions needed?

No

Stop #7: Intersection of San Martinez Road and Morningside Drive

Use map locator to enter lat/long for this observation point.

(34.4463161, -118.6613041)

Record time at observation point

29 Jun 2024 8:01 AM PDT

Record Wind Speed (mph)

1.3

Record Wind Direction

SE

Have the weather conditions changed since last recorded?

No

Are you experiencing any odors

No

Stop #8: Intersection of Lexington Drive and Morningside Drive

1 flagged

Use map locator to enter lat/long for this observation point.

(34.4483669, -118.6607127)

Record time at observation point

29 Jun 2024 8:03 AM PDT

Record Wind Speed (mph)

1.6

Record Wind Direction

S

Have the weather conditions changed since last recorded?

No

Are you experiencing any odors

Yes

Description of Odor

Other

<b>Describe "Other" Odor</b>	Rotting vegetation
<b>Intensity of Odor</b>	1 - Very light odor detected
<b>Are any corrective actions needed?</b>	No
Stop #9: Intersection of Val Verde Road and Trellis Road	
<b>Use map locator to enter lat/long for this observation point.</b>	(34.4481345, -118.6629142)
<b>Record time at observation point</b>	29 Jun 2024 8:06 AM PDT
<b>Record Wind Speed (mph)</b>	0
<b>Have the weather conditions changed since last recorded?</b>	No
<b>Are you experiencing any odors</b>	No
Stop #10: Intersection of San Martinez Road and Euclid Ave.	
<b>Use map locator to enter lat/long for this observation point.</b>	30333 San Martinez Rd, Castaic, CA 91384, USA (34.4478645, -118.66565609999999)
<b>Record time at observation point</b>	29 Jun 2024 8:08 AM PDT
<b>Record Wind Speed (mph)</b>	2.2
<b>Record Wind Direction</b>	E
<b>Have the weather conditions changed since last recorded?</b>	No
<b>Are you experiencing any odors</b>	No
Stop #11: Intersection of San Martinez Road and Keningston Road	
<b>Use map locator to enter lat/long for this observation point.</b>	30703 San Martinez Rd, Castaic, CA 91384, USA (34.448692199999996, -118.6712099)
<b>Record time at observation point</b>	29 Jun 2024 8:11 AM PDT
<b>Record Wind Speed (mph)</b>	2.2
<b>Record Wind Direction</b>	E
<b>Have the weather conditions changed since last recorded?</b>	No

<b>Are you experiencing any odors</b>	No
Stop #12: Intersection of Hunstock Street and Windsor Road	2 flagged
<b>Use map locator to enter lat/long for this observation point.</b>	(34.4460091, -118.6494931)
<b>Record time at observation point</b>	29 Jun 2024 8:17 AM PDT
<b>Record Wind Speed (mph)</b>	3.8
<b>Record Wind Direction</b>	SE
<b>Have the weather conditions changed since last recorded?</b>	No
<b>Are you experiencing any odors</b>	Yes
<b>Description of Odor</b>	Landfill Chemical
<b>Intensity of Odor</b>	3 - Moderate Odor

**Are any corrective actions needed?**

Stop #13: Intersection of Del Valle Road and Silver Street	1 flagged
<b>Use map locator to enter lat/long for this observation point.</b>	Del Valle Rd & Silver St, California 91355, USA (34.448595, -118.65524)
<b>Record time at observation point</b>	29 Jun 2024 8:21 AM PDT
<b>Record Wind Speed</b>	1.3
<b>Record Wind Direction</b>	S
<b>Have the weather conditions changed since last recorded?</b>	No
<b>Are you experiencing any odors</b>	Yes
<b>Description of Odor</b>	Other      Landfill Gas
<b>Describe "Other" Odor</b>	Citrusy chemical odor
<b>Intensity of Odor</b>	1 - Very light odor detected

**Are any corrective actions needed?**

Stop #14: Intersection of Del Valle Road and Hasley Canyon
--

Road

Use map locator to enter lat/long for this observation point.

Del Valle Rd & Hasley Canyon Rd,  
Hasley Canyon, CA 91384, USA  
(34.456818999999996,  
-118.64180300000001)

Record time at observation point

29 Jun 2024 8:26 AM PDT

Record Wind Speed (mph)

1.6

Record Wind Direction

E

Have the weather conditions changed since last recorded?

No

Are you experiencing any odors

No

Stop #15: Intersection of Hasley Canyon Road and Gibraltar Lane

1 flagged

Use map locator to enter lat/long for this observation point.

28568 Gibraltar Ln, Castaic, CA  
91384, USA  
(34.4550899, -118.633199)

Record time at observation point

29 Jun 2024 8:28 AM PDT

Record Wind Speed (mph)

1.6

Record Wind Direction

S

Have the weather conditions changed since last recorded?

No

Are you experiencing any odors

Yes

Description of Odor

Other

Describe "Other" Odor

Sweet chemical odor

Intensity of Odor

1 - Very light odor detected

Are any corrective actions needed?

No

Stop #16: Intersection of Gibraltar Lane and Alton Way

Use map locator to enter lat/long for this observation point.

28340 Alton Way, Castaic, CA  
91384, USA  
(34.4547069, -118.630257)

Record time at observation point

29 Jun 2024 8:30 AM PDT

<b>Record Wind Speed (mph)</b>	2.5
<b>Record Wind Direction</b>	S
<b>Have the weather conditions changed since last recorded?</b>	No
<b>Are you experiencing any odors</b>	No
Stop #17: Intersection of Castlebury Place and Picadilly Place	
<b>Use map locator to enter lat/long for this observation point.</b>	29732 Castlebury Pl, Castaic, CA 91384, USA (34.4539136, -118.62732229999999)
<b>Record time at observation point</b>	29 Jun 2024 8:33 AM PDT
<b>Record Wind Speed (mph)</b>	1.8
<b>Record Wind Direction</b>	S
<b>Have the weather conditions changed since last recorded?</b>	No
<b>Are you experiencing any odors</b>	No
Stop #18: Intersection of Gibraltar Lane and Springvale Lane	
<b>Use map locator to enter lat/long for this observation point.</b>	28257 Springvale Ln, Castaic, CA 91384, USA (34.4558953, -118.62825909999998)
<b>Record time at observation point</b>	29 Jun 2024 8:35 AM PDT
<b>Record Wind Speed (mph)</b>	1.8
<b>Record Wind Direction</b>	SE
<b>Have the weather conditions changed since last recorded?</b>	No
<b>Are you experiencing any odors</b>	No
Stop #19: Intersection of Gibraltar Lane and Cambridge Avenue	
<b>Use map locator to enter lat/long for this observation point.</b>	29823 Cambridge Ave, Castaic, CA 91384, USA (34.457909799999996, -118.62704210000001)
<b>Record time at observation point</b>	29 Jun 2024 8:39 AM PDT

<b>Record Wind Speed (mph)</b>	0.4
<b>Record Wind Direction</b>	N
<b>Have the weather conditions changed since last recorded?</b>	No
<b>Are you experiencing any odors</b>	No
Stop #20: Intersection of Cambridge Avenue and Hasley Canyon Road	
<b>Use map locator to enter lat/long for this observation point.</b>	9701 Creekbed Rd, Castaic, CA 91384, USA (34.4555301, -118.6218167)
<b>Record time at observation point</b>	29 Jun 2024 8:45 AM PDT
<b>Record Wind Speed (mph)</b>	1.6
<b>Record Wind Direction</b>	S
<b>Have the weather conditions changed since last recorded?</b>	No
<b>Are you experiencing any odors</b>	No
Stop #21: Intersection of The Old Road and Hillcrest Parkway	
<b>Use map locator to enter lat/long for this observation point.</b>	30402 Daisy Ct, Castaic, CA 91384, USA (34.470892299999996, -118.6169014)
<b>Record time at observation point</b>	29 Jun 2024 9:36 AM PDT
<b>Record Wind Speed (mph)</b>	2
<b>Record Wind Direction</b>	NE
<b>Have the weather conditions changed since last recorded?</b>	No
<b>Are you experiencing any odors</b>	No
Stop #22: Intersection of Hillcrest Parkway and Park Vista Drive at Castaic Elementary School	
<b>Use map locator to enter lat/long for this observation point.</b>	28333 Foothill Rd, Castaic, CA 91384, USA (34.472091299999995, -118.6298591)
<b>Record time at observation point</b>	29 Jun 2024 9:41 AM PDT

1 flagged

Record Wind Speed (mph)	0
Have the weather conditions changed since last recorded?	No
Are you experiencing any odors	Yes
Description of Odor	Other
Describe "Other" Odor	Lawn maintenance equipment and fresh cut grass
Intensity of Odor	2 - Light odor detected
Are any corrective actions needed?	No
Stop #23: Intersection of Creekbed Road and Firebrand Drive	
Use map locator to enter lat/long for this observation point.	27704 Firebrand Dr, Castaic, CA 91384, USA (34.457861199999996, -118.61993810000001)
Record time at observation point	29 Jun 2024 8:43 AM PDT
Record Wind Speed (mph)	1.8
Record Wind Direction	SW
Have the weather conditions changed since last recorded?	No
Are you experiencing any odors	No
Stop #24: Intersection of The Old Road and Live Oak Road	
Use map locator to enter lat/long for this observation point.	29483 The Old Rd, Castaic, CA 91384, USA (34.4530556, -118.6163889)
Record time at observation point	29 Jun 2024 8:59 AM PDT
Record Wind Speed (mph)	2.2
Record Wind Direction	W
Have the weather conditions changed since last recorded?	No
Are you experiencing any odors	Yes
Description of Odor	Other

Describe "Other" Odor	Car exhaust
Intensity of Odor	3 - Moderate Odor
Are any corrective actions needed?	No
Stop #25: Intersection of Live Oak Road and Hidden Trail Road	1 flagged
Use map locator to enter lat/long for this observation point.	27704 Buckskin Dr, Castaic, CA 91384, USA (34.4498606, -118.6182516)
Record time at observation point	29 Jun 2024 8:57 AM PDT
Record Wind Speed (mph)	2.2
Record Wind Direction	SW
Have the weather conditions changed since last recorded?	No
Are you experiencing any odors	Yes
Description of Odor	Other
Describe "Other" Odor	Asphalt
Intensity of Odor	2 - Light odor detected
Are any corrective actions needed?	No
Stop #26: Intersection of Live Oak Elementary School at Saddleridge Way	2 flagged
Use map locator to enter lat/long for this observation point.	27716 Saddleridge Way, Castaic, CA 91384, USA (34.449962899999996, -118.6192935)
Record time at observation point	29 Jun 2024 8:54 AM PDT
Record Wind Speed (mph)	0.2
Record Wind Direction	NW
Have the weather conditions changed since last recorded?	No
Are you experiencing any odors	Yes
Description of Odor	Other



Describe "Other" Odor	Asphalt
Intensity of Odor	3 - Moderate Odor
Are any corrective actions needed?	No
Stop #27: Intersection of Rangewood Road and Buckskin Drive	2 flagged
Use map locator to enter lat/long for this observation point.	29203 Saddleridge Way, Castaic, CA 91384, USA (34.4492799, -118.62036769999999)
Record time at observation point	29 Jun 2024 8:52 AM PDT
Record Wind Speed (mph)	1.3
Record Wind Direction	NW
Have the weather conditions changed since last recorded?	No
Are you experiencing any odors	Yes
Description of Odor	Other
Describe "Other" Odor	Asphalt
Intensity of Odor	3 - Moderate Odor
Are any corrective actions needed?	No
Stop #28: Intersection of Quincy Street and Cambridge Avenue	1 flagged
Use map locator to enter lat/long for this observation point.	27803 Quincy St, Castaic, CA 91384, USA (34.453016399999996, -118.62001029999998)
Record time at observation point	29 Jun 2024 8:49 AM PDT
Record Wind Speed (mph)	0.4
Record Wind Direction	N
Have the weather conditions changed since last recorded?	No
Are you experiencing any odors	Yes
Description of Odor	Other

<b>Describe "Other" Odor</b>	Asphalt
<b>Intensity of Odor</b>	2 - Light odor detected
<b>Are any corrective actions needed?</b>	No
Stop #29: Intersection of Hasley Canyon Road and Commerce Center Drive (Santa Clarita Valley International School & Playmakers Preschool)	1 flagged
<b>Use map locator to enter lat/long for this observation point.</b>	28050 Hasley Canyon Rd, Castaic, CA 91384, USA (34.4509472, -118.6247111)
<b>Record time at observation point</b>	29 Jun 2024 10:04 AM PDT
<b>Record Wind Speed (mph)</b>	1.1
<b>Record Wind Direction</b>	S
<b>Have the weather conditions changed since last recorded?</b>	No
<b>Are you experiencing any odors</b>	Yes
<b>Description of Odor</b>	Other
<b>Describe "Other" Odor</b>	Chemical odor, like propane
<b>Intensity of Odor</b>	2 - Light odor detected
<b>Are any corrective actions needed?</b>	No
Stop #30: Intersection of Commerce Center Drive and Witherspoon Parkway	2 flagged
<b>Use map locator to enter lat/long for this observation point.</b>	29011 Witherspoon Pkwy, Valencia, CA 91355, USA (34.445682, -118.62720999999999)
<b>Record time at observation point</b>	29 Jun 2024 10:09 AM PDT
<b>Record Wind Speed (mph)</b>	2
<b>Record Wind Direction</b>	N
<b>Have the weather conditions changed since last recorded?</b>	No
<b>Are you experiencing any odors</b>	Yes

<b>Description of Odor</b>	Other
<b>Describe "Other" Odor</b>	Chemical odor, like propane
<b>Intensity of Odor</b>	3 - Moderate Odor
<b>Are any corrective actions needed?</b>	No
Stop #31: Intersection of Franklin Parkway and driveway leading to the United States Postal Service	
<b>Use map locator to enter lat/long for this observation point.</b>	27998 Franklin Pkwy, Valencia, CA 91355, USA (34.434030799999995, -118.62835969999999)
<b>Record time at observation point</b>	29 Jun 2024 10:13 AM PDT
<b>Record Wind Speed (mph)</b>	3.1
<b>Record Wind Direction</b>	S
<b>Have the weather conditions changed since last recorded?</b>	No
<b>Are you experiencing any odors</b>	No
Stop #32: Intersection of Henry Mayo Drive and Cambridge View Drive, leading into the Valencia Travel Village RV Resort	
<b>Use map locator to enter lat/long for this observation point.</b>	27944 CA-126, Castaic, CA 91384, USA (34.429763699999995, -118.6249313)
<b>Record time at observation point</b>	29 Jun 2024 10:19 AM PDT
<b>Record Wind Speed (mph)</b>	0
<b>Have the weather conditions changed since last recorded?</b>	No
<b>Are you experiencing any odors</b>	No
Odor Compliance with Stipulated Order for Abatement	
<b>At 3 or more stops have you recorded any Landfill Odor Intensity of 3 (3 - Moderate Odor) or higher?</b>	No

**Recorder Signature**



Julian Jenkins  
29 Jun 2024 10:19 AM PDT

---

**Upon completion of this patrol, please check the box to trigger necessary notifications.**

---

# 4050 - Chiquita Odor Patrol Template

Complete

<b>Score</b>	3 / 3 (100%)	<b>Flagged items</b>	12	<b>Actions</b>	0
--------------	--------------	----------------------	----	----------------	---

**Conducted on**

1 Jul 2024 7:58 PM PDT

**Prepared by**

Luthgardes Vianna - Angel Cisneros

**If the name of the person conducting the Patrol does not appear above, please enter it here:**

**What type of patrol is this?**

Regular Patrol

**Weather Conditions at the time of patrol.**

Sunny

Clear sky

**Temperature at time of Patrol**

84°F  
Should be between -50°F to 125°F

**I acknowledge that I have not visited the working face or other on-site areas where exposed trash or landfill odors such as, but not limited to landfill gas odors, refuse or refuse contaminated material odors, or landfill liquids/landfill leachate odors exist within four hours prior to conducting this odor surveillance.**



**I acknowledge that I will assess each Patrol Stop while standing outside of the vehicle.**



**Flagged items**

12 flagged

Odor Patrol Stops / Stop #15: Intersection of Hasley Canyon Road and Gibraltar Lane

**Are you experiencing any odors**

Yes

Odor Patrol Stops / Stop #15: Intersection of Hasley Canyon Road and Gibraltar Lane

**Intensity of Odor**

4 -Strong Odor

Odor Patrol Stops / Stop #16: Intersection of Gibraltar Lane and Alton Way

**Are you experiencing any odors**

Yes

Odor Patrol Stops / Stop #17: Intersection of Castlebury Place and Picadilly Place

**Are you experiencing any odors**

Yes

Odor Patrol Stops / Stop #18: Intersection of Gibraltar Lane and Springvale Lane

**Are you experiencing any odors**

Yes

Odor Patrol Stops / Stop #18: Intersection of Gibraltar Lane and Springvale Lane

**Intensity of Odor**

3 - Moderate Odor

Odor Patrol Stops / Stop #19: Intersection of Gibraltar Lane and Cambridge Avenue

**Are you experiencing any odors**

Yes

Odor Patrol Stops / Stop #23: Intersection of Creekbed Road and Firebrand Drive

**Are you experiencing any odors**

Yes

Odor Patrol Stops / Stop #28: Intersection of Quincy Street and Cambridge Avenue

**Are you experiencing any odors**

Yes

Odor Patrol Stops / Stop #29: Intersection of Hasley Canyon Road and Commerce Center Drive (Santa Clarita Valley International School &amp; Playmakers Preschool)

**Are you experiencing any odors**

Yes

Odor Patrol Stops / Stop #29: Intersection of Hasley Canyon Road and Commerce Center Drive (Santa Clarita Valley International School &amp; Playmakers Preschool)

**Intensity of Odor**

3 - Moderate Odor

Odor Patrol Stops / Odor Compliance with Stipulated Order for Abatement

**At 3 or more stops have you recorded any Landfill Odor Intensity of 3 (3 - Moderate Odor) or higher?**

Yes

**Odor Patrol Stops**

12 flagged

Stop #1: Chiquito Canyon Road and Driveway leading to the LA County Fire's Del Valle Regional Training Center

**Use map locator to enter lat/long for this observation point.**28101 Chiquito Canyon Rd,  
Castaic, CA 91384, USA  
(34.4317609, -118.6589423)**Record time at observation point**

1 Jul 2024 8:02 PM PDT

**Record Wind Speed (mph)**

0

**Have the weather conditions changed since start of patrol?**

No

**Are you experiencing any odors**

No

Stop #2: Intersection of Chiquito Canyon Road and Lincoln Avenue

**Use map locator to enter lat/long for this observation point.**2900 S Orange Dr, Los Angeles,  
CA 90016, USA  
(34.43879, -118.65694099999999)**Record time at observation point**

1 Jul 2024 8:05 PM PDT

**Record Wind Speed (mph)**

.2

**Record Wind Direction**

SW

**Have the weather conditions changed since last recorded?**

No

**Are you experiencing any odors**

No

Stop #3: Intersection of Lincoln Avenue and Jackson Street

**Use map locator to enter lat/long for this observation point.**28604 Lincoln Ave, Val Verde, CA  
91384, USA  
(34.4399022, -118.6556478)**Record time at observation point**

1 Jul 2024 8:07 PM PDT

**Record Wind Speed (mph)**

0

**Have the weather conditions changed since last recorded?**

No

**Are you experiencing any odors**

No

Stop #4: Intersection of Buchanan Way and Chiquito Canyon Road

Use map locator to enter lat/long for this observation point.

11629 Daleside Ave, Hawthorne,  
CA 90250, USA  
(34.443070999999996,  
-118.655496)

Record time at observation point

1 Jul 2024 8:11 PM PDT

Record Wind Speed (mph)

0

Have the weather conditions changed since last recorded?

No

Are you experiencing any odors

No

Stop #5: Intersection of Lincoln Avenue and Harding Avenue

Use map locator to enter lat/long for this observation point.

28703 Chiquito Canyon Rd,  
Castaic, CA 91384, USA  
(34.441859799999996,  
-118.6573111)

Record time at observation point

1 Jul 2024 8:12 PM PDT

Record Wind Speed (mph)

0

Have the weather conditions changed since last recorded?

No

Are you experiencing any odors

No

Stop #6: Intersection of Chiquito Canyon Road and San  
Martinez Road

Use map locator to enter lat/long for this observation point.

28703 Chiquito Canyon Rd,  
Castaic, CA 91384, USA  
(34.441859799999996,  
-118.6573111)

Record time at observation point

1 Jul 2024 8:13 PM PDT

Record Wind Speed (mph)

0.4

Record Wind Direction

E

Have the weather conditions changed since last recorded?

No

Are you experiencing any odors

No

Stop #7: Intersection of San Martinez Road and Morningside  
Drive

Use map locator to enter lat/long for this observation point.

30010 San Martinez Rd, Castaic,  
CA 91384, USA  
(34.4449994, -118.6582312)



Record time at observation point

1 Jul 2024 8:15 PM PDT

Record Wind Speed (mph)

0.2

Record Wind Direction

SE

Have the weather conditions changed since last recorded?

No

Are you experiencing any odors

No

Stop #8: Intersection of Lexington Drive and Morningside Drive

Use map locator to enter lat/long for this observation point.

30116 Lexington Dr, Castaic, CA  
91384, USA  
(34.4484085,  
-118.66031879999998)

Record time at observation point

1 Jul 2024 8:17 PM PDT

Record Wind Speed (mph)

0.2

Record Wind Direction

S

Have the weather conditions changed since last recorded?

No

Are you experiencing any odors

No

Stop #9: Intersection of Val Verde Road and Trellis Road

Use map locator to enter lat/long for this observation point.

29036 Val Verde Rd, Castaic, CA  
91384, USA  
(34.4479964,  
-118.66268769999999)

Record time at observation point

1 Jul 2024 8:22 PM PDT

Record Wind Speed (mph)

0

Have the weather conditions changed since last recorded?

No

Are you experiencing any odors

No

Stop #10: Intersection of San Martinez Road and Euclid Ave.

Use map locator to enter lat/long for this observation point.

(34.4478395, -118.6659119)

Record time at observation point

1 Jul 2024 8:24 PM PDT

Record Wind Speed (mph)

0

<b>Have the weather conditions changed since last recorded?</b>	No
<b>Are you experiencing any odors</b>	No
Stop #11: Intersection of San Martinez Road and Keningston Road	
<b>Use map locator to enter lat/long for this observation point.</b>	(34.4485496, -118.6714209)
<b>Record time at observation point</b>	1 Jul 2024 8:27 PM PDT
<b>Record Wind Speed (mph)</b>	1.3
<b>Record Wind Direction</b>	N
<b>Have the weather conditions changed since last recorded?</b>	No
<b>Are you experiencing any odors</b>	No
Stop #12: Intersection of Hunstock Street and Windsor Road	
<b>Use map locator to enter lat/long for this observation point.</b>	29502 Cromwell Ave, Castaic, CA 91384, USA (34.4460891, -118.6496094)
<b>Record time at observation point</b>	1 Jul 2024 8:34 PM PDT
<b>Record Wind Speed (mph)</b>	0.9
<b>Record Wind Direction</b>	SE
<b>Have the weather conditions changed since last recorded?</b>	No
<b>Are you experiencing any odors</b>	No
Stop #13: Intersection of Del Valle Road and Silver Street	
<b>Use map locator to enter lat/long for this observation point.</b>	Del Valle Rd & Silver St, California 91355, USA (34.448595, -118.65524)
<b>Record time at observation point</b>	1 Jul 2024 8:37 PM PDT
<b>Record Wind Speed</b>	2.0
<b>Record Wind Direction</b>	SE
<b>Have the weather conditions changed since last recorded?</b>	No

<b>Are you experiencing any odors</b>	No
Stop #14: Intersection of Del Valle Road and Hasley Canyon Road	
<b>Use map locator to enter lat/long for this observation point.</b>	29007 Hasley Canyon Rd, Castaic, CA 91384, USA (34.45725, -118.6406063)
<b>Record time at observation point</b>	1 Jul 2024 8:39 PM PDT
<b>Record Wind Speed (mph)</b>	0.9
<b>Record Wind Direction</b>	SE
<b>Have the weather conditions changed since last recorded?</b>	No
<b>Are you experiencing any odors</b>	No
Stop #15: Intersection of Hasley Canyon Road and Gibraltar Lane	2 flagged
<b>Use map locator to enter lat/long for this observation point.</b>	28579 Gibraltar Ln, Castaic, CA 91384, USA (34.4551702, -118.63360240000002)
<b>Record time at observation point</b>	1 Jul 2024 8:42 PM PDT
<b>Record Wind Speed (mph)</b>	2.0
<b>Record Wind Direction</b>	W
<b>Have the weather conditions changed since last recorded?</b>	No
<b>Are you experiencing any odors</b>	Yes
<b>Description of Odor</b>	Landfill Gas
<b>Intensity of Odor</b>	4 -Strong Odor
<b>Are any corrective actions needed?</b>	
Stop #16: Intersection of Gibraltar Lane and Alton Way	1 flagged
<b>Use map locator to enter lat/long for this observation point.</b>	28340 Alton Way, Castaic, CA 91384, USA (34.4547069, -118.630257)
<b>Record time at observation point</b>	1 Jul 2024 8:43 PM PDT

Record Wind Speed (mph)	0
Have the weather conditions changed since last recorded?	No
Are you experiencing any odors	Yes
Description of Odor	Landfill Gas
Intensity of Odor	1 - Very light odor detected
<b>Are any corrective actions needed?</b>	
Stop #17: Intersection of Castlebury Place and Picadilly Place	1 flagged
Use map locator to enter lat/long for this observation point.	29732 Castlebury Pl, Castaic, CA 91384, USA (34.4539136, -118.62732229999999)
Record time at observation point	1 Jul 2024 8:46 PM PDT
Record Wind Speed (mph)	0.4
Record Wind Direction	SW
Have the weather conditions changed since last recorded?	No
Are you experiencing any odors	Yes
Description of Odor	Landfill Gas
Intensity of Odor	1 - Very light odor detected
<b>Are any corrective actions needed?</b>	
Stop #18: Intersection of Gibraltar Lane and Springvale Lane	2 flagged
Use map locator to enter lat/long for this observation point.	28257 Springvale Ln, Castaic, CA 91384, USA (34.4558953, -118.62825909999998)
Record time at observation point	1 Jul 2024 8:49 PM PDT
Record Wind Speed (mph)	23
Record Wind Direction	NW
Have the weather conditions changed since last recorded?	No

<b>Are you experiencing any odors</b>	Yes
<b>Description of Odor</b>	Landfill Gas
<b>Intensity of Odor</b>	3 - Moderate Odor
<b>Are any corrective actions needed?</b>	
Stop #19: Intersection of Gibraltar Lane and Cambridge Avenue	1 flagged
<b>Use map locator to enter lat/long for this observation point.</b>	29823 Cambridge Ave, Castaic, CA 91384, USA (34.457909799999996, -118.62704210000001)
<b>Record time at observation point</b>	1 Jul 2024 8:50 PM PDT
<b>Record Wind Speed (mph)</b>	13
<b>Record Wind Direction</b>	NW
<b>Have the weather conditions changed since last recorded?</b>	No
<b>Are you experiencing any odors</b>	Yes
<b>Description of Odor</b>	Landfill Gas
<b>Intensity of Odor</b>	1 - Very light odor detected
<b>Are any corrective actions needed?</b>	
Stop #20: Intersection of Cambridge Avenue and Hasley Canyon Road	
<b>Use map locator to enter lat/long for this observation point.</b>	9701 Creekbed Rd, Castaic, CA 91384, USA (34.4555301, -118.6218167)
<b>Record time at observation point</b>	1 Jul 2024 8:53 PM PDT
<b>Record Wind Speed (mph)</b>	0
<b>Have the weather conditions changed since last recorded?</b>	No
<b>Are you experiencing any odors</b>	No
Stop #21: Intersection of The Old Road and Hillcrest Parkway	
<b>Use map locator to enter lat/long for this observation point.</b>	30301 Marigold Cir, Castaic, CA 91384, USA

(34.4699479, -118.6171231)

<b>Record time at observation point</b>	1 Jul 2024 9:04 PM PDT
<b>Record Wind Speed (mph)</b>	0.9
<b>Record Wind Direction</b>	SW
<b>Have the weather conditions changed since last recorded?</b>	No
<b>Are you experiencing any odors</b>	No
Stop #22: Intersection of Hillcrest Parkway and Park Vista Drive at Castaic Elementary School	

**Use map locator to enter lat/long for this observation point.** 28332 Foothill Rd, Castaic, CA 91384, USA (34.471634099999996, -118.62992239999998)

<b>Record time at observation point</b>	1 Jul 2024 9:02 PM PDT
<b>Record Wind Speed (mph)</b>	0
<b>Have the weather conditions changed since last recorded?</b>	No
<b>Are you experiencing any odors</b>	No

Stop #23: Intersection of Creekbed Road and Firebrand Drive 1 flagged

**Use map locator to enter lat/long for this observation point.** 29796 Creekbed Rd, Castaic, CA 91384, USA (34.4575992, -118.61958519999999)

<b>Record time at observation point</b>	1 Jul 2024 8:54 PM PDT
<b>Record Wind Speed (mph)</b>	0.2
<b>Record Wind Direction</b>	S
<b>Have the weather conditions changed since last recorded?</b>	No
<b>Are you experiencing any odors</b>	Yes
<b>Description of Odor</b>	Landfill Gas
<b>Intensity of Odor</b>	1 - Very light odor detected

**Are any corrective actions needed?**

Stop #24: Intersection of The Old Road and Live Oak Road

Use map locator to enter lat/long for this observation point.

27603 Quincy St, Castaic, CA  
91384, USA  
(34.4528436, -118.6171006)

Record time at observation point

1 Jul 2024 9:08 PM PDT

Record Wind Speed (mph)

2.2

Record Wind Direction

S

Have the weather conditions changed since last recorded?

No

Are you experiencing any odors

No

Stop #25: Intersection of Live Oak Road and Hidden Trail Road

Use map locator to enter lat/long for this observation point.

27662 Buckskin Dr, Castaic, CA  
91384, USA  
(34.4501784, -118.6179979)

Record time at observation point

1 Jul 2024 9:09 PM PDT

Record Wind Speed (mph)

0.9

Record Wind Direction

SE

Have the weather conditions changed since last recorded?

No

Are you experiencing any odors

No

Stop #26: Intersection of Live Oak Elementary School at Saddleridge Way

Use map locator to enter lat/long for this observation point.

27734 Saddleridge Way, Castaic,  
CA 91384, USA  
(34.4497043,  
-118.61981619999997)

Record time at observation point

1 Jul 2024 9:11 PM PDT

Record Wind Speed (mph)

16

Record Wind Direction

NW

Have the weather conditions changed since last recorded?

No

Are you experiencing any odors

No

Stop #27: Intersection of Rangewood Road and Buckskin Drive

29139 Rangewood Rd, Castaic, CA  
91384, USA  
(34.4485802,  
-118.62039709999999)

Use map locator to enter lat/long for this observation point.

Record time at observation point

1 Jul 2024 9:14 PM PDT

Record Wind Speed (mph)

2.0

Record Wind Direction

W

Have the weather conditions changed since last recorded?

No

Are you experiencing any odors

No

Stop #28: Intersection of Quincy Street and Cambridge Avenue

1 flagged

27803 Quincy St, Castaic, CA  
91384, USA  
(34.453016399999996,  
-118.62001029999998)

Use map locator to enter lat/long for this observation point.

Record time at observation point

1 Jul 2024 9:16 PM PDT

Record Wind Speed (mph)

0.4

Record Wind Direction

S

Have the weather conditions changed since last recorded?

No

Are you experiencing any odors

Yes

Description of Odor

Landfill Gas

Intensity of Odor

2 - Light odor detected

Are any corrective actions needed?

Stop #29: Intersection of Hasley Canyon Road and Commerce  
Center Drive (Santa Clarita Valley International School &  
Playmakers Preschool)

2 flagged

28050 Hasley Canyon Rd, Castaic,  
CA 91384, USA  
(34.4509472, -118.6247111)

Use map locator to enter lat/long for this observation point.

Record time at observation point

1 Jul 2024 9:19 PM PDT

Record Wind Speed (mph)

1.6



Record Wind Direction	N
Have the weather conditions changed since last recorded?	No
Are you experiencing any odors	Yes
Description of Odor	Landfill Gas
Intensity of Odor	3 - Moderate Odor

**Are any corrective actions needed?**

Stop #30: Intersection of Commerce Center Drive and Witherspoon Parkway

**Use map locator to enter lat/long for this observation point.**

29011 Witherspoon Pkwy,  
Valencia, CA 91355, USA  
(34.445682,  
-118.62720999999999)

**Record time at observation point**

1 Jul 2024 9:22 PM PDT

**Record Wind Speed (mph)**

1.1

**Record Wind Direction**

NW

**Have the weather conditions changed since last recorded?**

No

**Are you experiencing any odors**

No

Stop #31: Intersection of Franklin Parkway and driveway leading to the United States Postal Service

**Use map locator to enter lat/long for this observation point.**

28000 Franklin Pkwy, Valencia, CA  
91355, USA  
(34.4352261,  
-118.62850189999997)

**Record time at observation point**

1 Jul 2024 9:25 PM PDT

**Record Wind Speed (mph)**

2.2

**Record Wind Direction**

NW

**Have the weather conditions changed since last recorded?**

No

**Are you experiencing any odors**

No

Stop #32: Intersection of Henry Mayo Drive and Cambridge View Drive, leading into the Valencia Travel Village RV Resort

Use map locator to enter lat/long for this observation point.

27940 CA-126, Castaic, CA 91384,  
USA  
(34.4298143,  
-118.62485400000001)

Record time at observation point

1 Jul 2024 9:30 PM PDT

Record Wind Speed (mph)

3.1

Record Wind Direction

W

Have the weather conditions changed since last recorded?

No

Are you experiencing any odors

No

Odor Compliance with Stipulated Order for Abatement

1 flagged

**At 3 or more stops have you recorded any Landfill Odor Intensity of 3 (3 - Moderate Odor) or higher?**

Yes

By selecting Yes to the above question, the landfill operating staff will automatically be notified immediately via email of this response. Upon receiving such notification, Chiquita shall review and modify as appropriate fan placement, and conduct a visual inspection of the Reaction Area to assess, and address as needed, any cracks in the surface of the area.

**Recorder Signature**



1 Jul 2024 9:33 PM PDT

---

**Upon completion of this patrol, please check the box to trigger necessary notifications.**

# 4050 - Chiquita Odor Patrol Template

Complete

<b>Score</b>	3 / 3 (100%)	<b>Flagged items</b>	20	<b>Actions</b>	0
<b>Conducted on</b>	1 Jul 2024 7:15 AM PDT				
<b>Prepared by</b>	Julian Jenkins				
<b>If the name of the person conducting the Patrol does not appear above, please enter it here:</b>					
<b>What type of patrol is this?</b>	Regular Patrol				
<b>Weather Conditions at the time of patrol.</b>	Sunny				
Hazy					
<b>Temperature at time of Patrol</b>	63°F Should be between -50°F to 125°F				
<b>I acknowledge that I have not visited the working face or other on-site areas where exposed trash or landfill odors such as, but not limited to landfill gas odors, refuse or refuse contaminated material odors, or landfill liquids/landfill leachate odors exist within four hours prior to conducting this odor surveillance.</b>					
<input checked="" type="checkbox"/>					
<b>I acknowledge that I will assess each Patrol Stop while standing outside of the vehicle.</b>					
<input checked="" type="checkbox"/>					

**Flagged items**

20 flagged

Odor Patrol Stops / Stop #1: Chiquito Canyon Road and Driveway leading to the LA County Fire's Del Valle Regional Training Center

**Are you experiencing any odors**

Yes

Odor Patrol Stops / Stop #1: Chiquito Canyon Road and Driveway leading to the LA County Fire's Del Valle Regional Training Center

**Intensity of Odor**

4 -Strong Odor

Odor Patrol Stops / Stop #2: Intersection of Chiquito Canyon Road and Lincoln Avenue

**Are you experiencing any odors**

Yes

Odor Patrol Stops / Stop #2: Intersection of Chiquito Canyon Road and Lincoln Avenue

**Intensity of Odor**

3 - Moderate Odor

Odor Patrol Stops / Stop #3: Intersection of Lincoln Avenue and Jackson Street

**Are you experiencing any odors**

Yes

Odor Patrol Stops / Stop #8: Intersection of Lexington Drive and Morningside Drive

**Are you experiencing any odors**

Yes

Odor Patrol Stops / Stop #12: Intersection of Hunstock Street and Windsor Road

**Are you experiencing any odors**

Yes

Odor Patrol Stops / Stop #15: Intersection of Hasley Canyon Road and Gibraltar Lane

**Are you experiencing any odors**

Yes

Odor Patrol Stops / Stop #16: Intersection of Gibraltar Lane and Alton Way

**Are you experiencing any odors**

Yes

Odor Patrol Stops / Stop #16: Intersection of Gibraltar Lane and Alton Way

**Intensity of Odor**

3 - Moderate Odor

Odor Patrol Stops / Stop #17: Intersection of Castlebury Place and Picadilly Place

**Are you experiencing any odors**

Yes

Odor Patrol Stops / Stop #20: Intersection of Cambridge Avenue and Hasley Canyon Road

**Are you experiencing any odors**

Yes

Odor Patrol Stops / Stop #21: Intersection of The Old Road and Hillcrest Parkway

**Are you experiencing any odors**

Yes

Odor Patrol Stops / Stop #24: Intersection of The Old Road and Live Oak Road

**Are you experiencing any odors**

Yes

Odor Patrol Stops / Stop #24: Intersection of The Old Road and Live Oak Road

**Intensity of Odor**

4 -Strong Odor

Downwind of a truck carrying asphalt



Photo 1

---

Odor Patrol Stops / Stop #25: Intersection of Live Oak Road and Hidden Trail Road

**Are you experiencing any odors**

Yes

---

Odor Patrol Stops / Stop #26: Intersection of Live Oak Elementary School at Saddleridge Way

**Are you experiencing any odors**

Yes

---

Odor Patrol Stops / Stop #27: Intersection of Rangewood Road and Buckskin Drive

**Are you experiencing any odors**

Yes

---

Odor Patrol Stops / Stop #28: Intersection of Quincy Street and Cambridge Avenue

**Are you experiencing any odors**

Yes

---

Odor Patrol Stops / Odor Compliance with Stipulated Order for Abatement

**At 3 or more stops have you recorded any Landfill Odor Intensity of 3 (3 - Moderate Odor) or higher?**

Yes

<b>Odor Patrol Stops</b>	20 flagged
Stop #1: Chiquito Canyon Road and Driveway leading to the LA County Fire's Del Valle Regional Training Center	2 flagged
<b>Use map locator to enter lat/long for this observation point.</b>	28101 Chiquito Canyon Rd, Castaic, CA 91384, USA (34.4317609, -118.6589423)
<b>Record time at observation point</b>	1 Jul 2024 7:19 AM PDT
<b>Record Wind Speed (mph)</b>	1.3
<b>Record Wind Direction</b>	E
<b>Have the weather conditions changed since start of patrol?</b>	No
<b>Are you experiencing any odors</b>	Yes
<b>Description of Odor</b>	Landfill Gas
<b>Intensity of Odor</b>	4 -Strong Odor
<b>Are any corrective actions needed?</b>	
Stop #2: Intersection of Chiquito Canyon Road and Lincoln Avenue	2 flagged
<b>Use map locator to enter lat/long for this observation point.</b>	2900 S Orange Dr, Los Angeles, CA 90016, USA (34.43879, -118.65694099999999)
<b>Record time at observation point</b>	1 Jul 2024 7:24 AM PDT
<b>Record Wind Speed (mph)</b>	0
<b>Have the weather conditions changed since last recorded?</b>	No
<b>Are you experiencing any odors</b>	Yes
<b>Description of Odor</b>	Landfill Gas
<b>Intensity of Odor</b>	3 - Moderate Odor
<b>Are any corrective actions needed?</b>	
Stop #3: Intersection of Lincoln Avenue and Jackson Street	1 flagged
<b>Use map locator to enter lat/long for this observation point.</b>	28543 Lincoln Ave, Castaic, CA 91384, USA

(34.4395774, -118.6561263)

<b>Record time at observation point</b>	1 Jul 2024 7:26 AM PDT
<b>Record Wind Speed (mph)</b>	0.7
<b>Record Wind Direction</b>	NE
<b>Have the weather conditions changed since last recorded?</b>	No
<b>Are you experiencing any odors</b>	Yes
<b>Description of Odor</b>	Other
<b>Describe "Other" Odor</b>	Wet dog
<b>Intensity of Odor</b>	2 - Light odor detected

**Are any corrective actions needed?**

Stop #4: Intersection of Buchanan Way and Chiquito Canyon Road

**Use map locator to enter lat/long for this observation point.**

28703 Chiquito Canyon Rd,  
Castaic, CA 91384, USA  
(34.441859799999996,  
-118.6573111)

<b>Record time at observation point</b>	1 Jul 2024 7:21 AM PDT
<b>Record Wind Speed (mph)</b>	0.9
<b>Record Wind Direction</b>	E
<b>Have the weather conditions changed since last recorded?</b>	No
<b>Are you experiencing any odors</b>	No

Stop #5: Intersection of Lincoln Avenue and Harding Avenue

**Use map locator to enter lat/long for this observation point.**

11629 Daleside Ave, Hawthorne,  
CA 90250, USA  
(34.443070999999996,  
-118.655496)

<b>Record time at observation point</b>	1 Jul 2024 7:28 AM PDT
<b>Record Wind Speed (mph)</b>	0
<b>Have the weather conditions changed since last recorded?</b>	No



<b>Are you experiencing any odors</b>	No
Stop #6: Intersection of Chiquito Canyon Road and San Martinez Road	
<b>Use map locator to enter lat/long for this observation point.</b>	30006 San Martinez Rd, Val Verde, CA 91384, USA (34.444958299999996, -118.6580404)
<b>Record time at observation point</b>	1 Jul 2024 7:30 AM PDT
<b>Record Wind Speed (mph)</b>	0
<b>Have the weather conditions changed since last recorded?</b>	No
<b>Are you experiencing any odors</b>	No
Stop #7: Intersection of San Martinez Road and Morningside Drive	
<b>Use map locator to enter lat/long for this observation point.</b>	(34.4463226, -118.6613082)
<b>Record time at observation point</b>	1 Jul 2024 7:32 AM PDT
<b>Record Wind Speed (mph)</b>	0.2
<b>Record Wind Direction</b>	E
<b>Have the weather conditions changed since last recorded?</b>	No
<b>Are you experiencing any odors</b>	No
Stop #8: Intersection of Lexington Drive and Morningside Drive	
<b>Use map locator to enter lat/long for this observation point.</b>	1 flagged 29043 Morningside Dr, Castaic, CA 91384, USA (34.4482783, -118.66091829999998)
<b>Record time at observation point</b>	1 Jul 2024 7:34 AM PDT
<b>Record Wind Speed (mph)</b>	0
<b>Have the weather conditions changed since last recorded?</b>	No
<b>Are you experiencing any odors</b>	Yes
<b>Description of Odor</b>	Other

<b>Describe "Other" Odor</b>	Rotting vegetation
<b>Intensity of Odor</b>	2 - Light odor detected
<b>Are any corrective actions needed?</b>	No
Stop #9: Intersection of Val Verde Road and Trellis Road	
<b>Use map locator to enter lat/long for this observation point.</b>	29036 Val Verde Rd, Castaic, CA 91384, USA (34.4479964, -118.66268769999999)
<b>Record time at observation point</b>	1 Jul 2024 7:36 AM PDT
<b>Record Wind Speed (mph)</b>	0
<b>Have the weather conditions changed since last recorded?</b>	No
<b>Are you experiencing any odors</b>	No
Stop #10: Intersection of San Martinez Road and Euclid Ave.	
<b>Use map locator to enter lat/long for this observation point.</b>	30333 San Martinez Rd, Castaic, CA 91384, USA (34.4478645, -118.66565609999999)
<b>Record time at observation point</b>	1 Jul 2024 7:38 AM PDT
<b>Record Wind Speed (mph)</b>	0
<b>Have the weather conditions changed since last recorded?</b>	No
<b>Are you experiencing any odors</b>	No
Stop #11: Intersection of San Martinez Road and Keningston Road	
<b>Use map locator to enter lat/long for this observation point.</b>	30703 San Martinez Rd, Castaic, CA 91384, USA (34.448692199999996, -118.6712099)
<b>Record time at observation point</b>	1 Jul 2024 7:41 AM PDT
<b>Record Wind Speed (mph)</b>	0.9
<b>Record Wind Direction</b>	E
<b>Have the weather conditions changed since last recorded?</b>	No

<b>Are you experiencing any odors</b>	No
Stop #12: Intersection of Hunstock Street and Windsor Road	1 flagged
<b>Use map locator to enter lat/long for this observation point.</b>	(34.4461162, -118.6494384)
<b>Record time at observation point</b>	1 Jul 2024 7:46 AM PDT
<b>Record Wind Speed (mph)</b>	0.2
<b>Record Wind Direction</b>	SE
<b>Have the weather conditions changed since last recorded?</b>	No
<b>Are you experiencing any odors</b>	Yes
<b>Description of Odor</b>	Landfill Chemical
<b>Intensity of Odor</b>	2 - Light odor detected

**Are any corrective actions needed?**

Stop #13: Intersection of Del Valle Road and Silver Street	
<b>Use map locator to enter lat/long for this observation point.</b>	Del Valle Rd & Silver St, California 91355, USA (34.448595, -118.65524)
<b>Record time at observation point</b>	1 Jul 2024 7:49 AM PDT
<b>Record Wind Speed</b>	0
<b>Have the weather conditions changed since last recorded?</b>	No
<b>Are you experiencing any odors</b>	No
Stop #14: Intersection of Del Valle Road and Hasley Canyon Road	
<b>Use map locator to enter lat/long for this observation point.</b>	Del Valle Rd & Hasley Canyon Rd, Hasley Canyon, CA 91384, USA (34.456818999999996, -118.64180300000001)
<b>Record time at observation point</b>	1 Jul 2024 7:52 AM PDT
<b>Record Wind Speed (mph)</b>	0.9
<b>Record Wind Direction</b>	NE

Have the weather conditions changed since last recorded?	No
Are you experiencing any odors	No
Stop #15: Intersection of Hasley Canyon Road and Gibraltar Lane	1 flagged
Use map locator to enter lat/long for this observation point.	28579 Gibraltar Ln, Castaic, CA 91384, USA (34.4551702, -118.63360240000002)
Record time at observation point	1 Jul 2024 8:40 AM PDT
Record Wind Speed (mph)	0
Have the weather conditions changed since last recorded?	No
Are you experiencing any odors	Yes
Description of Odor	Landfill Chemical
Intensity of Odor	2 - Light odor detected
Are any corrective actions needed?	
Stop #16: Intersection of Gibraltar Lane and Alton Way	2 flagged
Use map locator to enter lat/long for this observation point.	28341 Alton Way, Castaic, CA 91384, USA (34.454855099999996, -118.6297051)
Record time at observation point	1 Jul 2024 8:37 AM PDT
Record Wind Speed (mph)	0.2
Record Wind Direction	SE
Have the weather conditions changed since last recorded?	No
Are you experiencing any odors	Yes
Description of Odor	Landfill Chemical
Intensity of Odor	3 - Moderate Odor
Are any corrective actions needed?	
Stop #17: Intersection of Castlebury Place and Picadilly Place	1 flagged

28203 Picadilly Pl, Castaic, CA  
91384, USA  
(34.4539706,  
-118.62780079999999)

Use map locator to enter lat/long for this observation point.

Record time at observation point

1 Jul 2024 8:35 AM PDT

Record Wind Speed (mph)

1.3

Record Wind Direction

SE

Have the weather conditions changed since last recorded?

No

Are you experiencing any odors

Yes

Description of Odor

Other

Describe "Other" Odor

Sweet chemical odor

Intensity of Odor

2 - Light odor detected

Are any corrective actions needed?

Stop #18: Intersection of Gibraltar Lane and Springvale Lane

Use map locator to enter lat/long for this observation point.

(34.4556807, -118.6284684)

Record time at observation point

1 Jul 2024 8:33 AM PDT

Record Wind Speed (mph)

0.9

Record Wind Direction

NW

Have the weather conditions changed since last recorded?

No

Are you experiencing any odors

No

Stop #19: Intersection of Gibraltar Lane and Cambridge Avenue

Use map locator to enter lat/long for this observation point.

28011 Gibraltar Ln, Castaic, CA  
91384, USA  
(34.45829, -118.6273118000002)

Record time at observation point

1 Jul 2024 8:31 AM PDT

Record Wind Speed (mph)


0.4

Record Wind Direction

SE

Have the weather conditions changed since last recorded?	No
Are you experiencing any odors	No
Stop #20: Intersection of Cambridge Avenue and Hasley Canyon Road	1 flagged
Use map locator to enter lat/long for this observation point.	29619 Newport Pl, Castaic, CA 91384, USA (34.454423399999996, -118.621408)
Record time at observation point	1 Jul 2024 7:58 AM PDT
Record Wind Speed (mph)	1.3
Record Wind Direction	S
Have the weather conditions changed since last recorded?	No
Are you experiencing any odors	Yes
Description of Odor	Other
Describe "Other" Odor	Asphalt
Intensity of Odor	2 - Light odor detected
Are any corrective actions needed?	No
Stop #21: Intersection of The Old Road and Hillcrest Parkway	1 flagged
Use map locator to enter lat/long for this observation point.	The Old Rd & Hillcrest Pky, California 91384, USA (34.470033, -118.61671299999998)
Record time at observation point	1 Jul 2024 8:23 AM PDT
Record Wind Speed (mph)	1.3
Record Wind Direction	E
Have the weather conditions changed since last recorded?	No
Are you experiencing any odors	Yes
Description of Odor	Other
Describe "Other" Odor	Gas and diesel engine exhaust

<b>Intensity of Odor</b>	1 - Very light odor detected
<b>Are any corrective actions needed?</b>	No
Stop #22: Intersection of Hillcrest Parkway and Park Vista Drive at Castaic Elementary School	
<b>Use map locator to enter lat/long for this observation point.</b>	28332 Foothill Rd, Castaic, CA 91384, USA (34.471634099999996, -118.62992239999998)
<b>Record time at observation point</b>	1 Jul 2024 8:21 AM PDT
<b>Record Wind Speed (mph)</b>	1.3
<b>Record Wind Direction</b>	SE
<b>Have the weather conditions changed since last recorded?</b>	No
<b>Are you experiencing any odors</b>	No
Stop #23: Intersection of Creekbed Road and Firebrand Drive	
<b>Use map locator to enter lat/long for this observation point.</b>	27704 Firebrand Dr, Castaic, CA 91384, USA (34.457861199999996, -118.61993810000001)
<b>Record time at observation point</b>	1 Jul 2024 8:27 AM PDT
<b>Record Wind Speed (mph)</b>	0.9
<b>Record Wind Direction</b>	SW
<b>Have the weather conditions changed since last recorded?</b>	No
<b>Are you experiencing any odors</b>	No
Stop #24: Intersection of The Old Road and Live Oak Road	
<b>Use map locator to enter lat/long for this observation point.</b>	2 flagged (34.4530523, -118.6166602)
<b>Record time at observation point</b>	1 Jul 2024 8:15 AM PDT
<b>Record Wind Speed (mph)</b>	1.1
<b>Record Wind Direction</b>	SW
<b>Have the weather conditions changed since last recorded?</b>	No

<b>Are you experiencing any odors</b>	Yes
<b>Description of Odor</b>	Other
<b>Describe "Other" Odor</b>	Asphalt
<b>Intensity of Odor</b>	4 -Strong Odor
Downwind of a truck carrying asphalt	
	
Photo 1	
<b>Are any corrective actions needed?</b>	No
Stop #25: Intersection of Live Oak Road and Hidden Trail Road	1 flagged
<b>Use map locator to enter lat/long for this observation point.</b>	27662 Buckskin Dr, Castaic, CA 91384, USA (34.4501784, -118.6179979)
<b>Record time at observation point</b>	1 Jul 2024 8:11 AM PDT
<b>Record Wind Speed (mph)</b>	0.9
<b>Record Wind Direction</b>	NW
<b>Have the weather conditions changed since last recorded?</b>	No
<b>Are you experiencing any odors</b>	Yes
<b>Description of Odor</b>	Other
<b>Describe "Other" Odor</b>	Asphalt
<b>Intensity of Odor</b>	1 - Very light odor detected
<b>Are any corrective actions needed?</b>	No
Stop #26: Intersection of Live Oak Elementary School at Saddleridge Way	1 flagged
<b>Use map locator to enter lat/long for this observation point.</b>	27720 Saddleridge Way, Castaic, CA 91384, USA (34.4498617, -118.6194399)
<b>Record time at observation point</b>	1 Jul 2024 8:10 AM PDT



Record Wind Speed (mph)	0
Have the weather conditions changed since last recorded?	No
Are you experiencing any odors	Yes
Description of Odor	Other
Describe "Other" Odor	Asphalt, dog feces, lawn equipment, and fresh cut grass
Intensity of Odor	2 - Light odor detected
Are any corrective actions needed?	No
Stop #27: Intersection of Rangewood Road and Buckskin Drive	1 flagged
Use map locator to enter lat/long for this observation point.	29165 Saddleridge Way, Castaic, CA 91384, USA (34.4491454, -118.62033539999999)
Record time at observation point	1 Jul 2024 8:08 AM PDT
Record Wind Speed (mph)	0
Have the weather conditions changed since last recorded?	No
Are you experiencing any odors	Yes
Description of Odor	Other
Describe "Other" Odor	Asphalt and sweet chemical odor
Intensity of Odor	2 - Light odor detected
Are any corrective actions needed?	No
Stop #28: Intersection of Quincy Street and Cambridge Avenue	1 flagged
Use map locator to enter lat/long for this observation point.	27807 Quincy St, Castaic, CA 91384, USA (34.4529502, -118.6201411)
Record time at observation point	1 Jul 2024 8:01 AM PDT
Record Wind Speed (mph)	1.3
Record Wind Direction	SE

Have the weather conditions changed since last recorded?	No
Are you experiencing any odors	Yes
Description of Odor	Other
Describe "Other" Odor	Asphalt
Intensity of Odor	2 - Light odor detected
Are any corrective actions needed?	No
Stop #29: Intersection of Hasley Canyon Road and Commerce Center Drive (Santa Clarita Valley International School & Playmakers Preschool)	
Use map locator to enter lat/long for this observation point.	28040 Hasley Canyon Rd, Castaic, CA 91384, USA (34.451452499999995, -118.62454359999998)
Record time at observation point	1 Jul 2024 7:56 AM PDT
Record Wind Speed (mph)	0.9
Record Wind Direction	SW
Have the weather conditions changed since last recorded?	No
Are you experiencing any odors	No
Stop #30: Intersection of Commerce Center Drive and Witherspoon Parkway	
Use map locator to enter lat/long for this observation point.	29011 Witherspoon Pkwy, Valencia, CA 91355, USA (34.445682, -118.62720999999999)
Record time at observation point	1 Jul 2024 8:43 AM PDT
Record Wind Speed (mph)	0.9
Record Wind Direction	W
Have the weather conditions changed since last recorded?	No
Are you experiencing any odors	No
Stop #31: Intersection of Franklin Parkway and driveway	

leading to the United States Postal Service

**Use map locator to enter lat/long for this observation point.**

28199 Franklin Pkwy, Valencia, CA  
91355, USA  
(34.4343054,  
-118.62822179999999)

**Record time at observation point**

1 Jul 2024 8:47 AM PDT

**Record Wind Speed (mph)**

2

**Record Wind Direction**

S

**Have the weather conditions changed since last recorded?**

No

**Are you experiencing any odors**

No

Stop #32: Intersection of Henry Mayo Drive and Cambridge View Drive, leading into the Valencia Travel Village RV Resort

**Use map locator to enter lat/long for this observation point.**

27942 CA-126, Castaic, CA 91384,  
USA  
(34.429789, -118.6248926)

**Record time at observation point**

1 Jul 2024 8:51 AM PDT

**Record Wind Speed (mph)**

0

**Have the weather conditions changed since last recorded?**

No

**Are you experiencing any odors**

No

Odor Compliance with Stipulated Order for Abatement

1 flagged

**At 3 or more stops have you recorded any Landfill Odor Intensity of 3 (3 - Moderate Odor) or higher?**

Yes

By selecting Yes to the above question, the landfill operating staff will automatically be notified immediately via email of this response. Upon receiving such notification, Chiquita shall review and modify as appropriate fan placement, and conduct a visual inspection of the Reaction Area to assess, and address as needed, any cracks in the surface of the area.

**Recorder Signature**



Julian Jenkins  
1 Jul 2024 8:51 AM PDT

---

**Upon completion of this patrol, please check the box to trigger necessary notifications.**

## Media summary



Photo 1

# 4050 - Chiquita Odor Patrol Template

Complete

<b>Score</b>	3 / 3 (100%)	<b>Flagged items</b>	11	<b>Actions</b>	0
--------------	--------------	----------------------	----	----------------	---

**Conducted on**

2 Jul 2024 7:56 PM PDT

**Prepared by**

Luthgardes Vianna- Angel  
Cisneros

**If the name of the person conducting the Patrol does not appear above, please enter it here:**

**What type of patrol is this?**

Regular Patrol

**Weather Conditions at the time of patrol.**

Sunny

**Temperature at time of Patrol**

81°F  
Should be between -50°F to 125°F

**I acknowledge that I have not visited the working face or other on-site areas where exposed trash or landfill odors such as, but not limited to landfill gas odors, refuse or refuse contaminated material odors, or landfill liquids/landfill leachate odors exist within four hours prior to conducting this odor surveillance.**



**I acknowledge that I will assess each Patrol Stop while standing outside of the vehicle.**



**Flagged items**

11 flagged

Odor Patrol Stops / Stop #1: Chiquito Canyon Road and Driveway leading to the LA County Fire's Del Valle Regional Training Center

**Are you experiencing any odors**

Yes

Odor Patrol Stops / Stop #15: Intersection of Hasley Canyon Road and Gibraltar Lane

**Are you experiencing any odors**

Yes

Odor Patrol Stops / Stop #15: Intersection of Hasley Canyon Road and Gibraltar Lane

**Intensity of Odor**

3 - Moderate Odor

Odor Patrol Stops / Stop #16: Intersection of Gibraltar Lane and Alton Way

**Are you experiencing any odors**

Yes

Odor Patrol Stops / Stop #16: Intersection of Gibraltar Lane and Alton Way

**Intensity of Odor**

4 -Strong Odor

Odor Patrol Stops / Stop #17: Intersection of Castlebury Place and Picadilly Place

**Are you experiencing any odors**

Yes

Odor Patrol Stops / Stop #17: Intersection of Castlebury Place and Picadilly Place

**Intensity of Odor**

4 -Strong Odor

Odor Patrol Stops / Stop #18: Intersection of Gibraltar Lane and Springvale Lane

**Are you experiencing any odors**

Yes

Odor Patrol Stops / Stop #19: Intersection of Gibraltar Lane and Cambridge Avenue

**Are you experiencing any odors**

Yes

Odor Patrol Stops / Stop #21: Intersection of The Old Road and Hillcrest Parkway

**Are you experiencing any odors**

Yes

Odor Patrol Stops / Odor Compliance with Stipulated Order for Abatement

**At 3 or more stops have you recorded any Landfill Odor Intensity of 3 (3 - Moderate Odor) or higher?**

Yes

<b>Odor Patrol Stops</b>	11 flagged
Stop #1: Chiquito Canyon Road and Driveway leading to the LA County Fire's Del Valle Regional Training Center	1 flagged
<b>Use map locator to enter lat/long for this observation point.</b>	28101 Chiquito Canyon Rd, Castaic, CA 91384, USA (34.4317609, -118.6589423)
<b>Record time at observation point</b>	2 Jul 2024 8:01 PM PDT
<b>Record Wind Speed (mph)</b>	1.8
<b>Record Wind Direction</b>	S
<b>Have the weather conditions changed since start of patrol?</b>	No
<b>Are you experiencing any odors</b>	Yes
<b>Description of Odor</b>	Landfill Gas
<b>Intensity of Odor</b>	1 - Very light odor detected
<b>Are any corrective actions needed?</b>	
Stop #2: Intersection of Chiquito Canyon Road and Lincoln Avenue	
<b>Use map locator to enter lat/long for this observation point.</b>	2900 S Orange Dr, Los Angeles, CA 90016, USA (34.43879, -118.65694099999999)
<b>Record time at observation point</b>	2 Jul 2024 8:04 PM PDT
<b>Record Wind Speed (mph)</b>	2.0
<b>Record Wind Direction</b>	S
<b>Have the weather conditions changed since last recorded?</b>	No
<b>Are you experiencing any odors</b>	No
Stop #3: Intersection of Lincoln Avenue and Jackson Street	
<b>Use map locator to enter lat/long for this observation point.</b>	Valencia, CA 91355, USA (34.42027311159585, -118.64549037069082)
<b>Record time at observation point</b>	2 Jul 2024 8:05 PM PDT



<b>Record Wind Speed (mph)</b>	0.4
<b>Record Wind Direction</b>	N
<b>Have the weather conditions changed since last recorded?</b>	No
<b>Are you experiencing any odors</b>	No
Stop #4: Intersection of Buchanan Way and Chiquito Canyon Road	
<b>Use map locator to enter lat/long for this observation point.</b>	11629 Daleside Ave, Hawthorne, CA 90250, USA (34.443070999999996, -118.655496)
<b>Record time at observation point</b>	2 Jul 2024 8:08 PM PDT
<b>Record Wind Speed (mph)</b>	0
<b>Have the weather conditions changed since last recorded?</b>	No
<b>Are you experiencing any odors</b>	No
Stop #5: Intersection of Lincoln Avenue and Harding Avenue	
<b>Use map locator to enter lat/long for this observation point.</b>	28703 Chiquito Canyon Rd, Castaic, CA 91384, USA (34.441859799999996, -118.6573111)
<b>Record time at observation point</b>	2 Jul 2024 8:11 PM PDT
<b>Record Wind Speed (mph)</b>	0.7
<b>Record Wind Direction</b>	NW
<b>Have the weather conditions changed since last recorded?</b>	No
<b>Are you experiencing any odors</b>	No
Stop #6: Intersection of Chiquito Canyon Road and San Martinez Road	
<b>Use map locator to enter lat/long for this observation point.</b>	30010 San Martinez Rd, Castaic, CA 91384, USA (34.4449994, -118.6582312)
<b>Record time at observation point</b>	2 Jul 2024 8:13 PM PDT
<b>Record Wind Speed (mph)</b>	1.3

<b>Record Wind Direction</b>	NW
<b>Have the weather conditions changed since last recorded?</b>	No
<b>Are you experiencing any odors</b>	No
Stop #7: Intersection of San Martinez Road and Morningside Drive	
<b>Use map locator to enter lat/long for this observation point.</b>	30139 San Martinez Rd, Castaic, CA 91384, USA (34.44624, -118.66109490000001)
<b>Record time at observation point</b>	2 Jul 2024 8:14 PM PDT
<b>Record Wind Speed (mph)</b>	0.2
<b>Record Wind Direction</b>	E
<b>Have the weather conditions changed since last recorded?</b>	No
<b>Are you experiencing any odors</b>	No
Stop #8: Intersection of Lexington Drive and Morningside Drive	
<b>Use map locator to enter lat/long for this observation point.</b>	29043 Morningside Dr, Castaic, CA 91384, USA (34.4482783, -118.66091829999998)
<b>Record time at observation point</b>	2 Jul 2024 8:16 PM PDT
<b>Record Wind Speed (mph)</b>	0.4
<b>Record Wind Direction</b>	NW
<b>Have the weather conditions changed since last recorded?</b>	No
<b>Are you experiencing any odors</b>	No
Stop #9: Intersection of Val Verde Road and Trellis Road	
<b>Use map locator to enter lat/long for this observation point.</b>	(34.4481213, -118.662892)
<b>Record time at observation point</b>	2 Jul 2024 8:18 PM PDT
<b>Record Wind Speed (mph)</b>	0
<b>Have the weather conditions changed since last recorded?</b>	No

**Are you experiencing any odors**

No

Stop #10: Intersection of San Martinez Road and Euclid Ave.

**Use map locator to enter lat/long for this observation point.**

30333 San Martinez Rd, Castaic,  
CA 91384, USA  
(34.4478645,  
-118.66565609999999)

**Record time at observation point**

2 Jul 2024 8:20 PM PDT

**Record Wind Speed (mph)**

1.3

**Record Wind Direction**

NW

**Have the weather conditions changed since last recorded?**

No

**Are you experiencing any odors**

No

Stop #11: Intersection of San Martinez Road and Keningston Road

**Use map locator to enter lat/long for this observation point.**

30703 San Martinez Rd, Castaic,  
CA 91384, USA  
(34.448692199999996,  
-118.6712099)

**Record time at observation point**

2 Jul 2024 8:22 PM PDT

**Record Wind Speed (mph)**

3.6

**Record Wind Direction**

NE

**Have the weather conditions changed since last recorded?**

No

**Are you experiencing any odors**

No

Stop #12: Intersection of Hunstock Street and Windsor Road

**Use map locator to enter lat/long for this observation point.**

28959 Windsor Rd, Castaic, CA  
91384, USA  
(34.4459249,  
-118.64983050000001)

**Record time at observation point**

2 Jul 2024 8:28 PM PDT

**Record Wind Speed (mph)**

0.9

**Record Wind Direction**

NW

**Have the weather conditions changed since last recorded?**

No

**Are you experiencing any odors**

No

Stop #13: Intersection of Del Valle Road and Silver Street

**Use map locator to enter lat/long for this observation point.**

Del Valle Rd & Silver St, California  
91355, USA  
(34.448595, -118.65524)

**Record time at observation point**

2 Jul 2024 8:31 PM PDT

**Record Wind Speed**

0.9

**Record Wind Direction**

NE

**Have the weather conditions changed since last recorded?**

No

**Are you experiencing any odors**

No

Stop #14: Intersection of Del Valle Road and Hasley Canyon Road

**Use map locator to enter lat/long for this observation point.**

Del Valle Rd & Hasley Canyon Rd,  
Hasley Canyon, CA 91384, USA  
(34.456818999999996,  
-118.64180300000001)

**Record time at observation point**

2 Jul 2024 8:34 PM PDT

**Record Wind Speed (mph)**

0.9

**Record Wind Direction**

N

**Have the weather conditions changed since last recorded?**

No

**Are you experiencing any odors**

No

Stop #15: Intersection of Hasley Canyon Road and Gibraltar Lane

2 flagged

**Use map locator to enter lat/long for this observation point.**

28579 Gibraltar Ln, Castaic, CA  
91384, USA  
(34.4551702,  
-118.63360240000002)

**Record time at observation point**

2 Jul 2024 8:37 PM PDT

**Record Wind Speed (mph)**

1.1

**Record Wind Direction**

SW

**Have the weather conditions changed since last recorded?**

No

<b>Are you experiencing any odors</b>	Yes
<b>Description of Odor</b>	Landfill Gas
<b>Intensity of Odor</b>	3 - Moderate Odor
<b>Are any corrective actions needed?</b>	
Stop #16: Intersection of Gibraltar Lane and Alton Way	2 flagged
<b>Use map locator to enter lat/long for this observation point.</b>	28340 Alton Way, Castaic, CA 91384, USA (34.4547069, -118.630257)
<b>Record time at observation point</b>	2 Jul 2024 8:39 PM PDT
<b>Record Wind Speed (mph)</b>	1.1
<b>Record Wind Direction</b>	W
<b>Have the weather conditions changed since last recorded?</b>	No
<b>Are you experiencing any odors</b>	Yes
<b>Description of Odor</b>	Landfill Gas
<b>Intensity of Odor</b>	4 -Strong Odor
<b>Are any corrective actions needed?</b>	
Stop #17: Intersection of Castlebury Place and Picadilly Place	2 flagged
<b>Use map locator to enter lat/long for this observation point.</b>	29732 Castlebury Pl, Castaic, CA 91384, USA (34.4539136, -118.62732229999999)
<b>Record time at observation point</b>	2 Jul 2024 8:41 PM PDT
<b>Record Wind Speed (mph)</b>	1.3
<b>Record Wind Direction</b>	N
<b>Have the weather conditions changed since last recorded?</b>	No
<b>Are you experiencing any odors</b>	Yes
<b>Description of Odor</b>	Landfill Gas

**Intensity of Odor** 4 -Strong Odor

**Are any corrective actions needed?**

Stop #18: Intersection of Gibraltar Lane and Springvale Lane 1 flagged

**Use map locator to enter lat/long for this observation point.** 28257 Springvale Ln, Castaic, CA 91384, USA (34.4558953, -118.62825909999998)

**Record time at observation point** 2 Jul 2024 8:43 PM PDT

**Record Wind Speed (mph)** 0.9

**Record Wind Direction** E

**Have the weather conditions changed since last recorded?** No

**Are you experiencing any odors** Yes

**Description of Odor** Landfill Gas

**Intensity of Odor** 2 - Light odor detected

**Are any corrective actions needed?**

Stop #19: Intersection of Gibraltar Lane and Cambridge Avenue 1 flagged

**Use map locator to enter lat/long for this observation point.** 29823 Cambridge Ave, Castaic, CA 91384, USA (34.457909799999996, -118.62704210000001)

**Record time at observation point** 2 Jul 2024 8:45 PM PDT

**Record Wind Speed (mph)** 0.9

**Record Wind Direction** S

**Have the weather conditions changed since last recorded?** No

**Are you experiencing any odors** Yes

**Description of Odor** Landfill Gas

**Intensity of Odor** 1 - Very light odor detected

**Are any corrective actions needed?**

Stop #20: Intersection of Cambridge Avenue and Hasley Canyon Road

Use map locator to enter lat/long for this observation point.

9701 Creekbed Rd, Castaic, CA  
91384, USA  
(34.4555301, -118.6218167)

Record time at observation point

2 Jul 2024 8:47 PM PDT

Record Wind Speed (mph)

2.0

Record Wind Direction

SW

Have the weather conditions changed since last recorded?

No

Are you experiencing any odors

No

Stop #21: Intersection of The Old Road and Hillcrest Parkway

1 flagged

Use map locator to enter lat/long for this observation point.

30301 Marigold Cir, Castaic, CA  
91384, USA  
(34.4699479, -118.6171231)

Record time at observation point

2 Jul 2024 8:57 PM PDT

Record Wind Speed (mph)

2.5

Record Wind Direction

SE

Have the weather conditions changed since last recorded?

No

Are you experiencing any odors

Yes

Description of Odor

Landfill Gas

Intensity of Odor

1 - Very light odor detected

Are any corrective actions needed?

Stop #22: Intersection of Hillcrest Parkway and Park Vista Drive at Castaic Elementary School

Use map locator to enter lat/long for this observation point.

28332 Foothill Rd, Castaic, CA  
91384, USA  
(34.471634099999996,  
-118.62992239999998)

Record time at observation point

2 Jul 2024 8:54 PM PDT

Record Wind Speed (mph)

0

<b>Have the weather conditions changed since last recorded?</b>	No
<b>Are you experiencing any odors</b>	No
Stop #23: Intersection of Creekbed Road and Firebrand Drive	
<b>Use map locator to enter lat/long for this observation point.</b>	27655 Firebrand Dr, Castaic, CA 91384, USA (34.458027, -118.619338)
<b>Record time at observation point</b>	2 Jul 2024 8:49 PM PDT
<b>Record Wind Speed (mph)</b>	0.2
<b>Record Wind Direction</b>	NW
<b>Have the weather conditions changed since last recorded?</b>	No
<b>Are you experiencing any odors</b>	No
Stop #24: Intersection of The Old Road and Live Oak Road	
<b>Use map locator to enter lat/long for this observation point.</b>	27603 Quincy St, Castaic, CA 91384, USA (34.4528436, -118.6171006)
<b>Record time at observation point</b>	2 Jul 2024 9:01 PM PDT
<b>Record Wind Speed (mph)</b>	2.5
<b>Record Wind Direction</b>	SW
<b>Have the weather conditions changed since last recorded?</b>	No
<b>Are you experiencing any odors</b>	No
Stop #25: Intersection of Live Oak Road and Hidden Trail Road	
<b>Use map locator to enter lat/long for this observation point.</b>	27656 Buckskin Dr, Castaic, CA 91384, USA (34.45030940000001, -118.61794409999999)
<b>Record time at observation point</b>	2 Jul 2024 9:03 PM PDT
<b>Record Wind Speed (mph)</b>	1.3
<b>Record Wind Direction</b>	SW
<b>Have the weather conditions changed since last recorded?</b>	No



<b>Are you experiencing any odors</b>	No
Stop #26: Intersection of Live Oak Elementary School at Saddleridge Way	
<b>Use map locator to enter lat/long for this observation point.</b>	27734 Saddleridge Way, Castaic, CA 91384, USA (34.4497043, -118.61981619999997)
<b>Record time at observation point</b>	2 Jul 2024 9:04 PM PDT
<b>Record Wind Speed (mph)</b>	1.3
<b>Record Wind Direction</b>	SE
<b>Have the weather conditions changed since last recorded?</b>	No
<b>Are you experiencing any odors</b>	No
Stop #27: Intersection of Rangewood Road and Buckskin Drive	
<b>Use map locator to enter lat/long for this observation point.</b>	29139 Rangewood Rd, Castaic, CA 91384, USA (34.4485802, -118.62039709999999)
<b>Record time at observation point</b>	2 Jul 2024 9:06 PM PDT
<b>Record Wind Speed (mph)</b>	0.2
<b>Record Wind Direction</b>	W
<b>Have the weather conditions changed since last recorded?</b>	No
<b>Are you experiencing any odors</b>	No
Stop #28: Intersection of Quincy Street and Cambridge Avenue	
<b>Use map locator to enter lat/long for this observation point.</b>	27727 Quincy St, Castaic, CA 91384, USA (34.4531415, -118.61959999999999)
<b>Record time at observation point</b>	2 Jul 2024 9:08 PM PDT
<b>Record Wind Speed (mph)</b>	0.9
<b>Record Wind Direction</b>	S
<b>Have the weather conditions changed since last recorded?</b>	No

**Are you experiencing any odors**

No

Stop #29: Intersection of Hasley Canyon Road and Commerce Center Drive (Santa Clarita Valley International School & Playmakers Preschool)

**Use map locator to enter lat/long for this observation point.**

28050 Hasley Canyon Rd, Castaic,  
CA 91384, USA  
(34.4509472, -118.6247111)

**Record time at observation point**

2 Jul 2024 9:12 PM PDT

**Record Wind Speed (mph)**

0.9

**Record Wind Direction**

SW

**Have the weather conditions changed since last recorded?**

No

**Are you experiencing any odors**

No

Stop #30: Intersection of Commerce Center Drive and Witherspoon Parkway

**Use map locator to enter lat/long for this observation point.**

29011 Witherspoon Pkwy,  
Valencia, CA 91355, USA  
(34.445682,  
-118.62720999999999)

**Record time at observation point**

2 Jul 2024 9:15 PM PDT

**Record Wind Speed (mph)**

1.6

**Record Wind Direction**

W

**Have the weather conditions changed since last recorded?**

No

**Are you experiencing any odors**

No

Stop #31: Intersection of Franklin Parkway and driveway leading to the United States Postal Service

**Use map locator to enter lat/long for this observation point.**

28000 Franklin Pkwy, Valencia, CA  
91355, USA  
(34.4352261,  
-118.62850189999997)

**Record time at observation point**

2 Jul 2024 9:18 PM PDT

**Record Wind Speed (mph)**

3.0

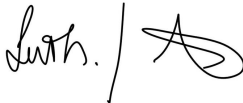
**Record Wind Direction**

W

<b>Have the weather conditions changed since last recorded?</b>	No
<b>Are you experiencing any odors</b>	No
Stop #32: Intersection of Henry Mayo Drive and Cambridge View Drive, leading into the Valencia Travel Village RV Resort	
<b>Use map locator to enter lat/long for this observation point.</b>	27940 CA-126, Castaic, CA 91384, USA (34.4298143, -118.62485400000001)
<b>Record time at observation point</b>	2 Jul 2024 9:23 PM PDT
<b>Record Wind Speed (mph)</b>	4.2
<b>Record Wind Direction</b>	W
<b>Have the weather conditions changed since last recorded?</b>	No
<b>Are you experiencing any odors</b>	No
Odor Compliance with Stipulated Order for Abatement	1 flagged
<b>At 3 or more stops have you recorded any Landfill Odor Intensity of 3 (3 - Moderate Odor) or higher?</b>	Yes

By selecting Yes to the above question, the landfill operating staff will automatically be notified immediately via email of this response. Upon receiving such notification, Chiquita shall review and modify as appropriate fan placement, and conduct a visual inspection of the Reaction Area to assess, and address as needed, any cracks in the surface of the area.

**Recorder Signature**

Handwritten signature in black ink, appearing to read "Luth." followed by a stylized flourish.

2 Jul 2024 9:24 PM PDT

---

**Upon completion of this patrol, please check the box to trigger necessary notifications.**

# 4050 - Chiquita Odor Patrol Template

Complete

Score	3 / 3 (100%)	Flagged items	29	Actions	0
-------	--------------	---------------	----	---------	---

Conducted on

2 Jul 2024 7:55 AM PDT

Prepared by

Julian Jenkins

If the name of the person conducting the Patrol does not appear above, please enter it here:

What type of patrol is this?

Regular Patrol

Weather Conditions at the time of patrol.

Sunny

Temperature at time of Patrol

68°F  
Should be between -50°F to 125°F

I acknowledge that I have not visited the working face or other on-site areas where exposed trash or landfill odors such as, but not limited to landfill gas odors, refuse or refuse contaminated material odors, or landfill liquids/landfill leachate odors exist within four hours prior to conducting this odor surveillance.



I acknowledge that I will assess each Patrol Stop while standing outside of the vehicle.



**Flagged items**

29 flagged

Odor Patrol Stops / Stop #1: Chiquito Canyon Road and Driveway leading to the LA County Fire's Del Valle Regional Training Center

**Are you experiencing any odors**

Yes

Odor Patrol Stops / Stop #1: Chiquito Canyon Road and Driveway leading to the LA County Fire's Del Valle Regional Training Center

**Intensity of Odor**

3 - Moderate Odor

Odor Patrol Stops / Stop #2: Intersection of Chiquito Canyon Road and Lincoln Avenue

**Are you experiencing any odors**

Yes

Odor Patrol Stops / Stop #2: Intersection of Chiquito Canyon Road and Lincoln Avenue

**Intensity of Odor**

3 - Moderate Odor

Odor Patrol Stops / Stop #3: Intersection of Lincoln Avenue and Jackson Street

**Are you experiencing any odors**

Yes

Odor Patrol Stops / Stop #3: Intersection of Lincoln Avenue and Jackson Street

**Intensity of Odor**

3 - Moderate Odor

Odor Patrol Stops / Stop #4: Intersection of Buchanan Way and Chiquito Canyon Road

**Are you experiencing any odors**

Yes

Odor Patrol Stops / Stop #4: Intersection of Buchanan Way and Chiquito Canyon Road

**Intensity of Odor**

4 -Strong Odor

Odor Patrol Stops / Stop #5: Intersection of Lincoln Avenue and Harding Avenue

**Are you experiencing any odors**

Yes

Odor Patrol Stops / Stop #5: Intersection of Lincoln Avenue and Harding Avenue

**Intensity of Odor**

3 - Moderate Odor

Odor Patrol Stops / Stop #9: Intersection of Val Verde Road and Trellis Road

**Are you experiencing any odors**

Yes

Odor Patrol Stops / Stop #10: Intersection of San Martinez Road and Euclid Ave.

**Are you experiencing any odors**

Yes

Odor Patrol Stops / Stop #12: Intersection of Hunstock Street and Windsor Road

**Are you experiencing any odors**

Yes

Odor Patrol Stops / Stop #17: Intersection of Castlebury Place and Picadilly Place

**Are you experiencing any odors**

Yes

Odor Patrol Stops / Stop #18: Intersection of Gibraltar Lane and Springvale Lane

**Are you experiencing any odors**

Yes

Odor Patrol Stops / Stop #18: Intersection of Gibraltar Lane and Springvale Lane

**Intensity of Odor**

3 - Moderate Odor

Odor Patrol Stops / Stop #20: Intersection of Cambridge Avenue and Hasley Canyon Road

**Are you experiencing any odors**

Yes

Odor Patrol Stops / Stop #21: Intersection of The Old Road and Hillcrest Parkway

**Are you experiencing any odors**

Yes

Odor Patrol Stops / Stop #22: Intersection of Hillcrest Parkway and Park Vista Drive at Castaic Elementary School

**Are you experiencing any odors**

Yes

Odor Patrol Stops / Stop #23: Intersection of Creekbed Road and Firebrand Drive

**Are you experiencing any odors**

Yes

Odor Patrol Stops / Stop #24: Intersection of The Old Road and Live Oak Road

**Are you experiencing any odors**

Yes

Odor Patrol Stops / Stop #25: Intersection of Live Oak Road and Hidden Trail Road

**Are you experiencing any odors**

Yes

Odor Patrol Stops / Stop #26: Intersection of Live Oak Elementary School at Saddleridge Way

**Are you experiencing any odors**

Yes

Odor Patrol Stops / Stop #27: Intersection of Rangewood Road and Buckskin Drive

**Are you experiencing any odors**

Yes

Odor Patrol Stops / Stop #28: Intersection of Quincy Street and Cambridge Avenue

**Are you experiencing any odors**

Yes

Odor Patrol Stops / Stop #29: Intersection of Hasley Canyon Road and Commerce Center Drive (Santa Clarita Valley International School & Playmakers Preschool)

**Are you experiencing any odors**

Yes

Odor Patrol Stops / Stop #30: Intersection of Commerce Center Drive and Witherspoon Parkway

**Are you experiencing any odors**

Yes

Odor Patrol Stops / Stop #32: Intersection of Henry Mayo Drive and Cambridge View Drive, leading into the Valencia Travel Village RV Resort

**Are you experiencing any odors**

Yes

Odor Patrol Stops / Odor Compliance with Stipulated Order for Abatement

**At 3 or more stops have you recorded any Landfill Odor Intensity of 3 (3 - Moderate Odor) or higher?**

Yes

<b>Odor Patrol Stops</b>	29 flagged
Stop #1: Chiquito Canyon Road and Driveway leading to the LA County Fire's Del Valle Regional Training Center	2 flagged
<b>Use map locator to enter lat/long for this observation point.</b>	28101 Chiquito Canyon Rd, Castaic, CA 91384, USA (34.4317609, -118.6589423)
<b>Record time at observation point</b>	2 Jul 2024 7:59 AM PDT
<b>Record Wind Speed (mph)</b>	1.3
<b>Record Wind Direction</b>	SW
<b>Have the weather conditions changed since start of patrol?</b>	No
<b>Are you experiencing any odors</b>	Yes
<b>Description of Odor</b>	Landfill Gas
<b>Intensity of Odor</b>	3 - Moderate Odor
<b>Are any corrective actions needed?</b>	
Stop #2: Intersection of Chiquito Canyon Road and Lincoln Avenue	2 flagged
<b>Use map locator to enter lat/long for this observation point.</b>	29825 Lincoln Ave, Castaic, CA 91384, USA (34.4386606, -118.6575727)
<b>Record time at observation point</b>	2 Jul 2024 8:04 AM PDT
<b>Record Wind Speed (mph)</b>	0.9
<b>Record Wind Direction</b>	SE
<b>Have the weather conditions changed since last recorded?</b>	No
<b>Are you experiencing any odors</b>	Yes
<b>Description of Odor</b>	Landfill Gas
<b>Intensity of Odor</b>	3 - Moderate Odor
<b>Are any corrective actions needed?</b>	
Stop #3: Intersection of Lincoln Avenue and Jackson Street	2 flagged



Use map locator to enter lat/long for this observation point.

(34.4396233, -118.6558903)

Record time at observation point

2 Jul 2024 8:06 AM PDT

Record Wind Speed (mph)

0.9

Record Wind Direction

S

Have the weather conditions changed since last recorded?

No

Are you experiencing any odors

Yes

Description of Odor

Landfill Gas

Intensity of Odor

3 - Moderate Odor

Are any corrective actions needed?

Stop #4: Intersection of Buchanan Way and Chiquito Canyon Road

2 flagged

Use map locator to enter lat/long for this observation point.

28703 Chiquito Canyon Rd,  
Castaic, CA 91384, USA  
(34.441859799999996,  
-118.6573111)

Record time at observation point

2 Jul 2024 8:02 AM PDT

Record Wind Speed (mph)

1.6

Record Wind Direction

S

Have the weather conditions changed since last recorded?

No

Are you experiencing any odors

Yes

Description of Odor

Landfill Gas

Intensity of Odor

4 -Strong Odor

Are any corrective actions needed?

Stop #5: Intersection of Lincoln Avenue and Harding Avenue

2 flagged

Use map locator to enter lat/long for this observation point.

11629 Daleside Ave, Hawthorne,  
CA 90250, USA  
(34.443070999999996,  
-118.655496)

Record time at observation point

2 Jul 2024 8:09 AM PDT

Record Wind Speed (mph)	0.9
Record Wind Direction	SE
Have the weather conditions changed since last recorded?	No
Are you experiencing any odors	Yes
Description of Odor	Landfill Gas
Intensity of Odor	3 - Moderate Odor

**Are any corrective actions needed?**

Stop #6: Intersection of Chiquito Canyon Road and San Martinez Road

**Use map locator to enter lat/long for this observation point.**

30010 San Martinez Rd, Castaic,  
CA 91384, USA  
(34.4449994, -118.6582312)

Record time at observation point 2 Jul 2024 8:11 AM PDT

Record Wind Speed (mph)	1.6
Record Wind Direction	SE
Have the weather conditions changed since last recorded?	No
Are you experiencing any odors	No

Stop #7: Intersection of San Martinez Road and Morningside Drive

**Use map locator to enter lat/long for this observation point.**

30139 San Martinez Rd, Castaic,  
CA 91384, USA  
(34.44624, -118.66109490000001)

Record time at observation point 2 Jul 2024 8:13 AM PDT

Record Wind Speed (mph)	0.9
Record Wind Direction	N
Have the weather conditions changed since last recorded?	No
Are you experiencing any odors	No

Stop #8: Intersection of Lexington Drive and Morningside Drive

Use map locator to enter lat/long for this observation point. (34.448379, -118.6607596)

Record time at observation point 2 Jul 2024 8:15 AM PDT

Record Wind Speed (mph) 1.3

Record Wind Direction S

Have the weather conditions changed since last recorded? No

Are you experiencing any odors No

Stop #9: Intersection of Val Verde Road and Trellis Road 1 flagged

Use map locator to enter lat/long for this observation point. (34.4481127, -118.6631692)

Record time at observation point 2 Jul 2024 8:17 AM PDT

Record Wind Speed (mph) 0.2

Record Wind Direction SE

Have the weather conditions changed since last recorded? No

Are you experiencing any odors Yes

Description of Odor Landfill Gas

Intensity of Odor 1 - Very light odor detected

Are any corrective actions needed?

Stop #10: Intersection of San Martinez Road and Euclid Ave. 1 flagged

Use map locator to enter lat/long for this observation point. (34.4478182, -118.6658266)

Record time at observation point 2 Jul 2024 8:19 AM PDT

Record Wind Speed (mph) 0

Have the weather conditions changed since last recorded? No

Are you experiencing any odors Yes

Description of Odor Landfill Gas

Intensity of Odor 1 - Very light odor detected

**Are any corrective actions needed?**

Stop #11: Intersection of San Martinez Road and Keningston Road

30703 San Martinez Rd, Castaic,  
CA 91384, USA  
(34.448692199999996,  
-118.6712099)

**Use map locator to enter lat/long for this observation point.**

**Record time at observation point**

2 Jul 2024 8:21 AM PDT

**Record Wind Speed (mph)**

2

**Record Wind Direction**

NE

**Have the weather conditions changed since last recorded?**

No

**Are you experiencing any odors**

No

Stop #12: Intersection of Hunstock Street and Windsor Road

1 flagged

**Use map locator to enter lat/long for this observation point.**

(34.4460787, -118.6493829)

**Record time at observation point**

2 Jul 2024 8:32 AM PDT

**Record Wind Speed (mph)**

0

**Have the weather conditions changed since last recorded?**

No

**Are you experiencing any odors**

Yes

**Description of Odor**

Other

**Describe "Other" Odor**

Sweet chemical odor

**Intensity of Odor**

1 - Very light odor detected

**Are any corrective actions needed?**

Stop #13: Intersection of Del Valle Road and Silver Street

**Use map locator to enter lat/long for this observation point.**

(34.4486118, -118.6552508)

**Record time at observation point**

2 Jul 2024 8:35 AM PDT

**Record Wind Speed**

2

**Record Wind Direction**

SE

<b>Have the weather conditions changed since last recorded?</b>	No
<b>Are you experiencing any odors</b>	No
Stop #14: Intersection of Del Valle Road and Hasley Canyon Road	
<b>Use map locator to enter lat/long for this observation point.</b>	Del Valle Rd & Hasley Canyon Rd, Hasley Canyon, CA 91384, USA (34.456818999999996, -118.64180300000001)
<b>Record time at observation point</b>	2 Jul 2024 8:44 AM PDT
<b>Record Wind Speed (mph)</b>	2
<b>Record Wind Direction</b>	E
<b>Have the weather conditions changed since last recorded?</b>	No
<b>Are you experiencing any odors</b>	No
Stop #15: Intersection of Hasley Canyon Road and Gibraltar Lane	
<b>Use map locator to enter lat/long for this observation point.</b>	28568 Gibraltar Ln, Castaic, CA 91384, USA (34.4550899, -118.633199)
<b>Record time at observation point</b>	2 Jul 2024 8:46 AM PDT
<b>Record Wind Speed (mph)</b>	0
<b>Have the weather conditions changed since last recorded?</b>	No
<b>Are you experiencing any odors</b>	No
Stop #16: Intersection of Gibraltar Lane and Alton Way	
<b>Use map locator to enter lat/long for this observation point.</b>	28340 Alton Way, Castaic, CA 91384, USA (34.4547069, -118.630257)
<b>Record time at observation point</b>	2 Jul 2024 8:48 AM PDT
<b>Record Wind Speed (mph)</b>	3.6
<b>Record Wind Direction</b>	SE
<b>Have the weather conditions changed since last recorded?</b>	No

<b>Are you experiencing any odors</b>	No
Stop #17: Intersection of Castlebury Place and Picadilly Place	1 flagged
<b>Use map locator to enter lat/long for this observation point.</b>	28203 Picadilly Pl, Castaic, CA 91384, USA (34.4539706, -118.62780079999999)
<b>Record time at observation point</b>	2 Jul 2024 8:50 AM PDT
<b>Record Wind Speed (mph)</b>	0.9
<b>Record Wind Direction</b>	S
<b>Have the weather conditions changed since last recorded?</b>	No
<b>Are you experiencing any odors</b>	Yes
<b>Description of Odor</b>	Other
<b>Describe "Other" Odor</b>	Asphalt
<b>Intensity of Odor</b>	2 - Light odor detected
<b>Are any corrective actions needed?</b>	No
Stop #18: Intersection of Gibraltar Lane and Springvale Lane	2 flagged
<b>Use map locator to enter lat/long for this observation point.</b>	(34.4559499, -118.6284882)
<b>Record time at observation point</b>	2 Jul 2024 8:51 AM PDT
<b>Record Wind Speed (mph)</b>	2
<b>Record Wind Direction</b>	SE
<b>Have the weather conditions changed since last recorded?</b>	No
<b>Are you experiencing any odors</b>	Yes
<b>Description of Odor</b>	Other
<b>Describe "Other" Odor</b>	Asphalt
<b>Intensity of Odor</b>	3 - Moderate Odor
<b>Are any corrective actions needed?</b>	No

Stop #19: Intersection of Gibraltar Lane and Cambridge Avenue

29826 Cambridge Ave, Castaic, CA  
91384, USA  
(34.458078799999996,  
-118.626481)

Use map locator to enter lat/long for this observation point.

Record time at observation point

2 Jul 2024 8:54 AM PDT

Record Wind Speed (mph)

2.9

Record Wind Direction

S

Have the weather conditions changed since last recorded?

No

Are you experiencing any odors

No

Stop #20: Intersection of Cambridge Avenue and Hasley Canyon Road

1 flagged

27767 Wakefield Rd, Castaic, CA  
91384, USA  
(34.4545631,  
-118.62070179999998)

Use map locator to enter lat/long for this observation point.

Record time at observation point

2 Jul 2024 9:32 AM PDT

Record Wind Speed (mph)

1.3

Record Wind Direction

S

Have the weather conditions changed since last recorded?

No

Are you experiencing any odors

Yes

Description of Odor

Other

Describe "Other" Odor

Asphalt

Intensity of Odor

2 - Light odor detected

Are any corrective actions needed?

No

Stop #21: Intersection of The Old Road and Hillcrest Parkway

1 flagged

30351 The Old Rd, Castaic, CA  
91384, USA  
(34.470110999999996,  
-118.617112)

Use map locator to enter lat/long for this observation point.

Record time at observation point

2 Jul 2024 9:05 AM PDT

Record Wind Speed (mph)	2.2
Record Wind Direction	SE
Have the weather conditions changed since last recorded?	No
Are you experiencing any odors	Yes
Description of Odor	Other
Describe "Other" Odor	Sulfur
Intensity of Odor	2 - Light odor detected
Are any corrective actions needed?	No
Stop #22: Intersection of Hillcrest Parkway and Park Vista Drive at Castaic Elementary School	1 flagged
Use map locator to enter lat/long for this observation point.	28332 Foothill Rd, Castaic, CA 91384, USA (34.471634099999996, -118.62992239999998)
Record time at observation point	2 Jul 2024 9:01 AM PDT
Record Wind Speed (mph)	0.9
Record Wind Direction	E
Have the weather conditions changed since last recorded?	No
Are you experiencing any odors	Yes
Description of Odor	Other
Describe "Other" Odor	Sweet chemical odor
Intensity of Odor	1 - Very light odor detected
Are any corrective actions needed?	No
Stop #23: Intersection of Creekbed Road and Firebrand Drive	1 flagged
Use map locator to enter lat/long for this observation point.	29796 Creekbed Rd, Castaic, CA 91384, USA (34.4575992, -118.61958519999999)
Record time at observation point	2 Jul 2024 8:57 AM PDT



Record Wind Speed (mph)	1.1
Record Wind Direction	SE
Have the weather conditions changed since last recorded?	No
Are you experiencing any odors	Yes
Description of Odor	Other
Describe "Other" Odor	Fried food
Intensity of Odor	2 - Light odor detected
Are any corrective actions needed?	No
Stop #24: Intersection of The Old Road and Live Oak Road	1 flagged
Use map locator to enter lat/long for this observation point.	27602 Hartford Ave, Castaic, CA 91384, USA (34.453196, -118.61702079999998)
Record time at observation point	2 Jul 2024 9:09 AM PDT
Record Wind Speed (mph)	0.9
Record Wind Direction	NE
Have the weather conditions changed since last recorded?	No
Are you experiencing any odors	Yes
Description of Odor	Other
Describe "Other" Odor	Food and asphalt
Intensity of Odor	2 - Light odor detected
Are any corrective actions needed?	No
Stop #25: Intersection of Live Oak Road and Hidden Trail Road	1 flagged
Use map locator to enter lat/long for this observation point.	27704 Buckskin Dr, Castaic, CA 91384, USA (34.4498606, -118.6182516)
Record time at observation point	2 Jul 2024 9:12 AM PDT

Record Wind Speed (mph)	0
Have the weather conditions changed since last recorded?	No
Are you experiencing any odors	Yes
Description of Odor	Other
Describe "Other" Odor	Asphalt
Intensity of Odor	1 - Very light odor detected
Are any corrective actions needed?	No
Stop #26: Intersection of Live Oak Elementary School at Saddleridge Way	1 flagged
Use map locator to enter lat/long for this observation point.	27710 Rangewood Rd, Castaic, CA 91384, USA (34.450107599999996, -118.61922759999999)
Record time at observation point	2 Jul 2024 9:14 AM PDT
Record Wind Speed (mph)	0.4
Record Wind Direction	NE
Have the weather conditions changed since last recorded?	No
Are you experiencing any odors	Yes
Description of Odor	Other
Describe "Other" Odor	Asphalt
Intensity of Odor	2 - Light odor detected
Are any corrective actions needed?	No
Stop #27: Intersection of Rangewood Road and Buckskin Drive	1 flagged
Use map locator to enter lat/long for this observation point.	29165 Saddleridge Way, Castaic, CA 91384, USA (34.4491454, -118.62033539999999)
Record time at observation point	2 Jul 2024 9:16 AM PDT
Record Wind Speed (mph)	0.9

Record Wind Direction	NE
Have the weather conditions changed since last recorded?	No
Are you experiencing any odors	Yes
Description of Odor	Other
Describe "Other" Odor	Asphalt
Intensity of Odor	2 - Light odor detected
Are any corrective actions needed?	No
Stop #28: Intersection of Quincy Street and Cambridge Avenue	1 flagged
Use map locator to enter lat/long for this observation point.	27807 Quincy St, Castaic, CA 91384, USA (34.4529502, -118.6201411)
Record time at observation point	2 Jul 2024 9:30 AM PDT
Record Wind Speed (mph)	1.6
Record Wind Direction	S
Have the weather conditions changed since last recorded?	No
Are you experiencing any odors	Yes
Description of Odor	Other
Describe "Other" Odor	Asphalt
Intensity of Odor	1 - Very light odor detected
Are any corrective actions needed?	No
Stop #29: Intersection of Hasley Canyon Road and Commerce Center Drive (Santa Clarita Valley International School & Playmakers Preschool)	1 flagged
Use map locator to enter lat/long for this observation point.	28050 Hasley Canyon Rd, Castaic, CA 91384, USA (34.4509611, -118.62462279999998)
Record time at observation point	2 Jul 2024 9:36 AM PDT
Record Wind Speed (mph)	0.9

Record Wind Direction	S
Have the weather conditions changed since last recorded?	No
Are you experiencing any odors	Yes
Description of Odor	Other
Describe "Other" Odor	Sweet chemical odor
Intensity of Odor	1 - Very light odor detected
Are any corrective actions needed?	No
Stop #30: Intersection of Commerce Center Drive and Witherspoon Parkway	1 flagged
Use map locator to enter lat/long for this observation point.	29011 Witherspoon Pkwy, Valencia, CA 91355, USA (34.445682, -118.62720999999999)
Record time at observation point	2 Jul 2024 9:40 AM PDT
Record Wind Speed (mph)	1.3
Record Wind Direction	N
Have the weather conditions changed since last recorded?	No
Are you experiencing any odors	Yes
Description of Odor	Other
Describe "Other" Odor	Sweet chemical odor
Intensity of Odor	1 - Very light odor detected
Are any corrective actions needed?	No
Stop #31: Intersection of Franklin Parkway and driveway leading to the United States Postal Service	
Use map locator to enter lat/long for this observation point.	28000 Franklin Pkwy, Valencia, CA 91355, USA (34.4352261, -118.62850189999997)
Record time at observation point	2 Jul 2024 9:44 AM PDT

<b>Record Wind Speed (mph)</b>	4.5
<b>Record Wind Direction</b>	E
<b>Have the weather conditions changed since last recorded?</b>	No
<b>Are you experiencing any odors</b>	No
Stop #32: Intersection of Henry Mayo Drive and Cambridge View Drive, leading into the Valencia Travel Village RV Resort	1 flagged
<b>Use map locator to enter lat/long for this observation point.</b>	27944 CA-126, Castaic, CA 91384, USA (34.429763699999995, -118.6249313)
<b>Record time at observation point</b>	2 Jul 2024 9:49 AM PDT
<b>Record Wind Speed (mph)</b>	1.3
<b>Record Wind Direction</b>	NE
<b>Have the weather conditions changed since last recorded?</b>	No
<b>Are you experiencing any odors</b>	Yes
<b>Description of Odor</b>	Other
<b>Describe "Other" Odor</b>	Mold
<b>Intensity of Odor</b>	1 - Very light odor detected
<b>Are any corrective actions needed?</b>	No
Odor Compliance with Stipulated Order for Abatement	1 flagged
<b>At 3 or more stops have you recorded any Landfill Odor Intensity of 3 (3 - Moderate Odor) or higher?</b>	Yes

By selecting Yes to the above question, the landfill operating staff will automatically be notified immediately via email of this response. Upon receiving such notification, Chiquita shall review and modify as appropriate fan placement, and conduct a visual inspection of the Reaction Area to assess, and address as needed, any cracks in the surface of the area.

**Recorder Signature**



Julian Jenkins  
2 Jul 2024 9:49 AM PDT

---

**Upon completion of this patrol, please check the box to trigger necessary notifications.**

# 4050 - Chiquita Odor Patrol Template

Complete

<b>Score</b>	3 / 3 (100%)	<b>Flagged items</b>	16	<b>Actions</b>	0
--------------	--------------	----------------------	----	----------------	---

**Conducted on**

3 Jul 2024 7:56 PM PDT

**Prepared by**

Angel cisneros / Luthgardes  
vianna

**If the name of the person conducting the Patrol does not appear above, please enter it here:**

**What type of patrol is this?**

Regular Patrol

**Weather Conditions at the time of patrol.**

Sunny

**Temperature at time of Patrol**

84°F  
Should be between -50°F to 125°F

**I acknowledge that I have not visited the working face or other on-site areas where exposed trash or landfill odors such as, but not limited to landfill gas odors, refuse or refuse contaminated material odors, or landfill liquids/landfill leachate odors exist within four hours prior to conducting this odor surveillance.**



**I acknowledge that I will assess each Patrol Stop while standing outside of the vehicle.**



**Flagged items**

16 flagged

Odor Patrol Stops / Stop #16: Intersection of Gibraltar Lane and Alton Way

**Are you experiencing any odors**

Yes

Odor Patrol Stops / Stop #16: Intersection of Gibraltar Lane and Alton Way

**Intensity of Odor**

4 -Strong Odor

Odor Patrol Stops / Stop #17: Intersection of Castlebury Place and Picadilly Place

**Are you experiencing any odors**

Yes

Odor Patrol Stops / Stop #17: Intersection of Castlebury Place and Picadilly Place

**Intensity of Odor**

3 - Moderate Odor

Odor Patrol Stops / Stop #18: Intersection of Gibraltar Lane and Springvale Lane

**Are you experiencing any odors**

Yes

Odor Patrol Stops / Stop #18: Intersection of Gibraltar Lane and Springvale Lane

**Intensity of Odor**

3 - Moderate Odor

Odor Patrol Stops / Stop #19: Intersection of Gibraltar Lane and Cambridge Avenue

**Are you experiencing any odors**

Yes

Odor Patrol Stops / Stop #20: Intersection of Cambridge Avenue and Hasley Canyon Road

**Are you experiencing any odors**

Yes

Odor Patrol Stops / Stop #21: Intersection of The Old Road and Hillcrest Parkway

**Are you experiencing any odors**

Yes

Odor Patrol Stops / Stop #22: Intersection of Hillcrest Parkway and Park Vista Drive at Castaic Elementary School

**Are you experiencing any odors**

Yes

Odor Patrol Stops / Stop #22: Intersection of Hillcrest Parkway and Park Vista Drive at Castaic Elementary School

**Intensity of Odor**

3 - Moderate Odor

Odor Patrol Stops / Stop #28: Intersection of Quincy Street and Cambridge Avenue

**Are you experiencing any odors**

Yes

Odor Patrol Stops / Stop #28: Intersection of Quincy Street and Cambridge Avenue

**Intensity of Odor**

3 - Moderate Odor

Odor Patrol Stops / Stop #29: Intersection of Hasley Canyon Road and Commerce Center Drive (Santa Clarita Valley International School &amp; Playmakers Preschool)

**Are you experiencing any odors**

Yes

Odor Patrol Stops / Stop #30: Intersection of Commerce Center Drive and Witherspoon Parkway

**Are you experiencing any odors**

Yes

Odor Patrol Stops / Odor Compliance with Stipulated Order for Abatement



**At 3 or more stops have you recorded any Landfill Odor Intensity of 3 (3 - Moderate Odor) or higher?**

 Yes

Odor Patrol Stops		16 flagged
Stop #1: Chiquito Canyon Road and Driveway leading to the LA County Fire's Del Valle Regional Training Center		
Use map locator to enter lat/long for this observation point.		28101 Chiquito Canyon Rd, Castaic, CA 91384, USA (34.4317609, -118.6589423)
Record time at observation point		3 Jul 2024 8:00 PM PDT
Record Wind Speed (mph)		0.9
Record Wind Direction		S
Have the weather conditions changed since start of patrol?		No
Are you experiencing any odors		No
Stop #2: Intersection of Chiquito Canyon Road and Lincoln Avenue		
Use map locator to enter lat/long for this observation point.		2900 S Orange Dr, Los Angeles, CA 90016, USA (34.43879, -118.65694099999999)
Record time at observation point		3 Jul 2024 8:02 PM PDT
Record Wind Speed (mph)		1.8
Record Wind Direction		SE
Have the weather conditions changed since last recorded?		No
Are you experiencing any odors		No
Stop #3: Intersection of Lincoln Avenue and Jackson Street		
Use map locator to enter lat/long for this observation point.		(34.439629, -118.6558342)
Record time at observation point		3 Jul 2024 8:03 PM PDT
Record Wind Speed (mph)		2.0
Record Wind Direction		SW
Have the weather conditions changed since last recorded?		No
Are you experiencing any odors		No

Stop #4: Intersection of Buchanan Way and Chiquito Canyon Road

Use map locator to enter lat/long for this observation point.

11629 Daleside Ave, Hawthorne,  
CA 90250, USA  
(34.443070999999996,  
-118.655496)

Record time at observation point

3 Jul 2024 8:05 PM PDT

Record Wind Speed (mph)

1.2

Record Wind Direction

S

Have the weather conditions changed since last recorded?

No

Are you experiencing any odors

No

Stop #5: Intersection of Lincoln Avenue and Harding Avenue

Use map locator to enter lat/long for this observation point.

28703 Chiquito Canyon Rd,  
Castaic, CA 91384, USA  
(34.441859799999996,  
-118.6573111)

Record time at observation point

3 Jul 2024 8:07 PM PDT

Record Wind Speed (mph)

3.8

Record Wind Direction

SW

Have the weather conditions changed since last recorded?

No

Are you experiencing any odors

No

Stop #6: Intersection of Chiquito Canyon Road and San Martinez Road

Use map locator to enter lat/long for this observation point.

30006 San Martinez Rd, Val Verde,  
CA 91384, USA  
(34.444958299999996,  
-118.6580404)

Record time at observation point

3 Jul 2024 8:10 PM PDT

Record Wind Speed (mph)

0.2

Record Wind Direction

NW

Have the weather conditions changed since last recorded?

No

<b>Are you experiencing any odors</b>	No
Stop #7: Intersection of San Martinez Road and Morningside Drive	
<b>Use map locator to enter lat/long for this observation point.</b>	(34.4463383, -118.6612259)
<b>Record time at observation point</b>	3 Jul 2024 8:12 PM PDT
<b>Record Wind Speed (mph)</b>	0.0
<b>Have the weather conditions changed since last recorded?</b>	No
<b>Are you experiencing any odors</b>	No
Stop #8: Intersection of Lexington Drive and Morningside Drive	
<b>Use map locator to enter lat/long for this observation point.</b>	(34.4483944, -118.6606707)
<b>Record time at observation point</b>	3 Jul 2024 8:13 PM PDT
<b>Record Wind Speed (mph)</b>	0.0
<b>Have the weather conditions changed since last recorded?</b>	No
<b>Are you experiencing any odors</b>	No
Stop #9: Intersection of Val Verde Road and Trellis Road	
<b>Use map locator to enter lat/long for this observation point.</b>	(34.4480966, -118.6628698)
<b>Record time at observation point</b>	3 Jul 2024 8:15 PM PDT
<b>Record Wind Speed (mph)</b>	0.0
<b>Have the weather conditions changed since last recorded?</b>	No
<b>Are you experiencing any odors</b>	No
Stop #10: Intersection of San Martinez Road and Euclid Ave.	
<b>Use map locator to enter lat/long for this observation point.</b>	(34.4477806, -118.6657781)
<b>Record time at observation point</b>	3 Jul 2024 8:17 PM PDT
<b>Record Wind Speed (mph)</b>	1.3
<b>Record Wind Direction</b>	W

<b>Have the weather conditions changed since last recorded?</b>	No
<b>Are you experiencing any odors</b>	No
Stop #11: Intersection of San Martinez Road and Keningston Road	
<b>Use map locator to enter lat/long for this observation point.</b>	30703 San Martinez Rd, Castaic, CA 91384, USA (34.448692199999996, -118.6712099)
<b>Record time at observation point</b>	3 Jul 2024 8:19 PM PDT
<b>Record Wind Speed (mph)</b>	1.3
<b>Record Wind Direction</b>	W
<b>Have the weather conditions changed since last recorded?</b>	No
<b>Are you experiencing any odors</b>	No
Stop #12: Intersection of Hunstock Street and Windsor Road	
<b>Use map locator to enter lat/long for this observation point.</b>	(34.4457977, -118.6495651)
<b>Record time at observation point</b>	3 Jul 2024 8:24 PM PDT
<b>Record Wind Speed (mph)</b>	2.5
<b>Record Wind Direction</b>	SW
<b>Have the weather conditions changed since last recorded?</b>	No
<b>Are you experiencing any odors</b>	No
Stop #13: Intersection of Del Valle Road and Silver Street	
<b>Use map locator to enter lat/long for this observation point.</b>	(34.4486761, -118.6552048)
<b>Record time at observation point</b>	3 Jul 2024 8:27 PM PDT
<b>Record Wind Speed</b>	1.8
<b>Record Wind Direction</b>	SW
<b>Have the weather conditions changed since last recorded?</b>	No
<b>Are you experiencing any odors</b>	No

Stop #14: Intersection of Del Valle Road and Hasley Canyon Road

Use map locator to enter lat/long for this observation point.

Del Valle Rd & Hasley Canyon Rd,  
Hasley Canyon, CA 91384, USA  
(34.456818999999996,  
-118.64180300000001)

Record time at observation point

3 Jul 2024 8:30 PM PDT

Record Wind Speed (mph)

2.5

Record Wind Direction

W

Have the weather conditions changed since last recorded?

No

Are you experiencing any odors

No

Stop #15: Intersection of Hasley Canyon Road and Gibraltar Lane

Use map locator to enter lat/long for this observation point.

28579 Gibraltar Ln, Castaic, CA  
91384, USA  
(34.4551702,  
-118.63360240000002)

Record time at observation point

3 Jul 2024 8:33 PM PDT

Record Wind Speed (mph)

1.8

Record Wind Direction

SW

Have the weather conditions changed since last recorded?

No

Are you experiencing any odors

No

Stop #16: Intersection of Gibraltar Lane and Alton Way

2 flagged

Use map locator to enter lat/long for this observation point.

28340 Alton Way, Castaic, CA  
91384, USA  
(34.4547069, -118.630257)

Record time at observation point

3 Jul 2024 8:35 PM PDT

Record Wind Speed (mph)

0.0

Have the weather conditions changed since last recorded?

No

Are you experiencing any odors

Yes

Description of Odor

Landfill Gas

Intensity of Odor

4 -Strong Odor

Are any corrective actions needed?

Stop #17: Intersection of Castlebury Place and Picadilly Place

2 flagged

Use map locator to enter lat/long for this observation point.

28203 Picadilly Pl, Castaic, CA  
91384, USA  
(34.4539706,  
-118.62780079999999)

Record time at observation point

3 Jul 2024 8:37 PM PDT

Record Wind Speed (mph)

1.8

Record Wind Direction

S

Have the weather conditions changed since last recorded?

No

Are you experiencing any odors

Yes

Description of Odor

Landfill Gas

Intensity of Odor

3 - Moderate Odor

Are any corrective actions needed?

Stop #18: Intersection of Gibraltar Lane and Springvale Lane

2 flagged

Use map locator to enter lat/long for this observation point.

28257 Springvale Ln, Castaic, CA  
91384, USA  
(34.4558953,  
-118.62825909999998)

Record time at observation point

3 Jul 2024 8:39 PM PDT

Record Wind Speed (mph)

2.5

Record Wind Direction

S

Have the weather conditions changed since last recorded?

No

Are you experiencing any odors

Yes

Description of Odor

Landfill Gas

Intensity of Odor

3 - Moderate Odor

Are any corrective actions needed?

Stop #19: Intersection of Gibraltar Lane and Cambridge Avenue

1 flagged

Use map locator to enter lat/long for this observation point.

29823 Cambridge Ave, Castaic, CA  
91384, USA  
(34.457909799999996,  
-118.62704210000001)

Record time at observation point

3 Jul 2024 8:40 PM PDT

Record Wind Speed (mph)

0.0

Have the weather conditions changed since last recorded?

No

Are you experiencing any odors

Yes

Description of Odor

Landfill Gas

Intensity of Odor

1 - Very light odor detected

Are any corrective actions needed?

Stop #20: Intersection of Cambridge Avenue and Hasley Canyon Road

1 flagged

Use map locator to enter lat/long for this observation point.

9701 Creekbed Rd, Castaic, CA  
91384, USA  
(34.4555301, -118.6218167)

Record time at observation point

3 Jul 2024 8:42 PM PDT

Record Wind Speed (mph)

1.2

Record Wind Direction

NW

Have the weather conditions changed since last recorded?

No

Are you experiencing any odors

Yes

Description of Odor

Landfill Gas

Intensity of Odor

1 - Very light odor detected

Are any corrective actions needed?

Stop #21: Intersection of The Old Road and Hillcrest Parkway

1 flagged

Use map locator to enter lat/long for this observation point.

29796 Creekbed Rd, Castaic, CA  
91384, USA  
(34.4575992,  
-118.61958519999999)



Record time at observation point

3 Jul 2024 8:56 PM PDT

Record Wind Speed (mph)

0.9

Record Wind Direction

SE

Have the weather conditions changed since last recorded?

No

Are you experiencing any odors

Yes

Description of Odor

Landfill Gas

Intensity of Odor

1 - Very light odor detected

Are any corrective actions needed?

Stop #22: Intersection of Hillcrest Parkway and Park Vista Drive at Castaic Elementary School

2 flagged

Use map locator to enter lat/long for this observation point.

30301 Marigold Cir, Castaic, CA  
91384, USA  
(34.4699479, -118.6171231)

Record time at observation point

3 Jul 2024 8:53 PM PDT

Record Wind Speed (mph)

3.0

Record Wind Direction

S

Have the weather conditions changed since last recorded?

No

Are you experiencing any odors

Yes

Description of Odor

Landfill Gas

Intensity of Odor

3 - Moderate Odor

Are any corrective actions needed?

Stop #23: Intersection of Creekbed Road and Firebrand Drive

Use map locator to enter lat/long for this observation point.

28332 Foothill Rd, Castaic, CA  
91384, USA  
(34.471634099999996,  
-118.62992239999998)

Record time at observation point

3 Jul 2024 8:50 PM PDT

Record Wind Speed (mph)

0.0

Have the weather conditions changed since last recorded?	No
--	----

Are you experiencing any odors	No
--------------------------------	----

Stop #24: Intersection of The Old Road and Live Oak Road

Use map locator to enter lat/long for this observation point.	27603 Quincy St, Castaic, CA 91384, USA (34.4528436, -118.6171006)
---	--

Record time at observation point	3 Jul 2024 8:55 PM PDT
----------------------------------	------------------------

Record Wind Speed (mph)	2.0
-------------------------	-----

Record Wind Direction	SW
-----------------------	----

Have the weather conditions changed since last recorded?	No
--	----

Are you experiencing any odors	No
--------------------------------	----

Stop #25: Intersection of Live Oak Road and Hidden Trail Road

Use map locator to enter lat/long for this observation point.	27662 Buckskin Dr, Castaic, CA 91384, USA (34.4501784, -118.6179979)
---	--

Record time at observation point	3 Jul 2024 8:57 PM PDT
----------------------------------	------------------------

Record Wind Speed (mph)	2.5
-------------------------	-----

Record Wind Direction	SW
-----------------------	----

Have the weather conditions changed since last recorded?	No
--	----

Are you experiencing any odors	No
--------------------------------	----

Stop #26: Intersection of Live Oak Elementary School at Saddleridge Way

Use map locator to enter lat/long for this observation point.	27734 Saddleridge Way, Castaic, CA 91384, USA (34.4497043, -118.61981619999997)
---	--

Record time at observation point	3 Jul 2024 8:59 PM PDT
----------------------------------	------------------------

Record Wind Speed (mph)	2.0
-------------------------	-----

Record Wind Direction	W
-----------------------	---

<b>Have the weather conditions changed since last recorded?</b>	No
<b>Are you experiencing any odors</b>	No
Stop #27: Intersection of Rangewood Road and Buckskin Drive	
<b>Use map locator to enter lat/long for this observation point.</b>	29139 Rangewood Rd, Castaic, CA 91384, USA (34.4485802, -118.62039709999999)
<b>Record time at observation point</b>	3 Jul 2024 9:00 PM PDT
<b>Record Wind Speed (mph)</b>	2.9
<b>Record Wind Direction</b>	E
<b>Have the weather conditions changed since last recorded?</b>	No
<b>Are you experiencing any odors</b>	No
Stop #28: Intersection of Quincy Street and Cambridge Avenue	
<b>Use map locator to enter lat/long for this observation point.</b>	(34.4527935, -118.6197221)
<b>Record time at observation point</b>	3 Jul 2024 9:02 PM PDT
<b>Record Wind Speed (mph)</b>	2.2
<b>Record Wind Direction</b>	S
<b>Have the weather conditions changed since last recorded?</b>	No
<b>Are you experiencing any odors</b>	Yes
<b>Description of Odor</b>	Other
<b>Describe "Other" Odor</b>	Humid/ wet grass
<b>Intensity of Odor</b>	3 - Moderate Odor
<b>Are any corrective actions needed?</b>	
Stop #29: Intersection of Hasley Canyon Road and Commerce Center Drive (Santa Clarita Valley International School & Playmakers Preschool)	
<b>Use map locator to enter lat/long for this observation point.</b>	28050 Hasley Canyon Rd, Castaic, CA 91384, USA (34.4509472, -118.6247111)

Record time at observation point

3 Jul 2024 9:06 PM PDT

Record Wind Speed (mph)

2.9

Record Wind Direction

SE

Have the weather conditions changed since last recorded?

No

Are you experiencing any odors

Yes

Description of Odor

Landfill Gas

Other

Describe "Other" Odor

Light Skunk smell

Intensity of Odor

2 - Light odor detected

Are any corrective actions needed?

Stop #30: Intersection of Commerce Center Drive and Witherspoon Parkway

1 flagged

Use map locator to enter lat/long for this observation point.

29011 Witherspoon Pkwy,  
Valencia, CA 91355, USA  
(34.445682,  
-118.62720999999999)

Record time at observation point

3 Jul 2024 9:09 PM PDT

Record Wind Speed (mph)

1.0

Record Wind Direction

SE

Have the weather conditions changed since last recorded?

No

Are you experiencing any odors

Yes

Description of Odor

Landfill Gas

Intensity of Odor

2 - Light odor detected

Are any corrective actions needed?

Stop #31: Intersection of Franklin Parkway and driveway leading to the United States Postal Service

Use map locator to enter lat/long for this observation point.

28000 Franklin Pkwy, Valencia, CA  
91355, USA  
(34.4352261,

-118.62850189999997)

<b>Record time at observation point</b>	3 Jul 2024 9:12 PM PDT
<b>Record Wind Speed (mph)</b>	0.0
<b>Have the weather conditions changed since last recorded?</b>	No
<b>Are you experiencing any odors</b>	No
Stop #32: Intersection of Henry Mayo Drive and Cambridge View Drive, leading into the Valencia Travel Village RV Resort	
<b>Use map locator to enter lat/long for this observation point.</b>	27940 CA-126, Castaic, CA 91384, USA (34.4298143, -118.62485400000001)

<b>Record time at observation point</b>	3 Jul 2024 9:17 PM PDT
<b>Record Wind Speed (mph)</b>	5.4
<b>Record Wind Direction</b>	SW
<b>Have the weather conditions changed since last recorded?</b>	No
<b>Are you experiencing any odors</b>	No
<b>Odor Compliance with Stipulated Order for Abatement</b>	1 flagged
<b>At 3 or more stops have you recorded any Landfill Odor Intensity of 3 (3 - Moderate Odor) or higher?</b>	Yes

By selecting Yes to the above question, the landfill operating staff will automatically be notified immediately via email of this response. Upon receiving such notification, Chiquita shall review and modify as appropriate fan placement, and conduct a visual inspection of the Reaction Area to assess, and address as needed, any cracks in the surface of the area.

**Recorder Signature**

Handwritten signature in black ink, appearing to be "L. Smith".

3 Jul 2024 9:18 PM PDT

---

**Upon completion of this patrol, please check the box to trigger necessary notifications.**

# 4050 - Chiquita Odor Patrol Template

Complete

Score	3 / 3 (100%)	Flagged items	15	Actions	0
-------	--------------	---------------	----	---------	---

Conducted on

3 Jul 2024 8:07 AM PDT

Prepared by

Julian Jenkins

If the name of the person conducting the Patrol does not appear above, please enter it here:

What type of patrol is this?

Regular Patrol

Weather Conditions at the time of patrol.

Sunny

Temperature at time of Patrol

72°F  
Should be between -50°F to 125°F

I acknowledge that I have not visited the working face or other on-site areas where exposed trash or landfill odors such as, but not limited to landfill gas odors, refuse or refuse contaminated material odors, or landfill liquids/landfill leachate odors exist within four hours prior to conducting this odor surveillance.



I acknowledge that I will assess each Patrol Stop while standing outside of the vehicle.



**Flagged items**

15 flagged

Odor Patrol Stops / Stop #8: Intersection of Lexington Drive and Morningside Drive

**Are you experiencing any odors**

Yes

Odor Patrol Stops / Stop #12: Intersection of Hunstock Street and Windsor Road

**Are you experiencing any odors**

Yes

Odor Patrol Stops / Stop #12: Intersection of Hunstock Street and Windsor Road

**Intensity of Odor**

4 -Strong Odor

Odor Patrol Stops / Stop #13: Intersection of Del Valle Road and Silver Street

**Are you experiencing any odors**

Yes

Odor Patrol Stops / Stop #13: Intersection of Del Valle Road and Silver Street

**Intensity of Odor**

5 - Very Strong Odor

Odor Patrol Stops / Stop #16: Intersection of Gibraltar Lane and Alton Way

**Are you experiencing any odors**

Yes

Odor Patrol Stops / Stop #17: Intersection of Castlebury Place and Picadilly Place

**Are you experiencing any odors**

Yes

Odor Patrol Stops / Stop #18: Intersection of Gibraltar Lane and Springvale Lane

**Are you experiencing any odors**

Yes

Odor Patrol Stops / Stop #19: Intersection of Gibraltar Lane and Cambridge Avenue

**Are you experiencing any odors**

Yes

Odor Patrol Stops / Stop #20: Intersection of Cambridge Avenue and Hasley Canyon Road

**Are you experiencing any odors**

Yes

Odor Patrol Stops / Stop #24: Intersection of The Old Road and Live Oak Road

**Are you experiencing any odors**

Yes

Odor Patrol Stops / Stop #25: Intersection of Live Oak Road and Hidden Trail Road

**Are you experiencing any odors**

Yes

Odor Patrol Stops / Stop #25: Intersection of Live Oak Road and Hidden Trail Road

**Intensity of Odor**

3 - Moderate Odor

Odor Patrol Stops / Stop #26: Intersection of Live Oak Elementary School at Saddleridge Way

**Are you experiencing any odors**

Yes

Odor Patrol Stops / Stop #27: Intersection of Rangewood Road and Buckskin Drive

**Are you experiencing any odors**

Yes



**Odor Patrol Stops**

15 flagged

Stop #1: Chiquito Canyon Road and Driveway leading to the LA County Fire's Del Valle Regional Training Center

**Use map locator to enter lat/long for this observation point.**28101 Chiquito Canyon Rd,  
Castaic, CA 91384, USA  
(34.4328623, -118.6592899)**Record time at observation point**

3 Jul 2024 9:45 AM PDT

**Record Wind Speed (mph)**

5.1

**Record Wind Direction**

S

**Have the weather conditions changed since start of patrol?**

No

**Are you experiencing any odors**

No

Stop #2: Intersection of Chiquito Canyon Road and Lincoln Avenue

**Use map locator to enter lat/long for this observation point.**29828 Lincoln Ave, Castaic, CA  
91384, USA  
(34.4383626,  
-118.65757920000001)**Record time at observation point**

3 Jul 2024 9:42 AM PDT

**Record Wind Speed (mph)**

1.6

**Record Wind Direction**

S

**Have the weather conditions changed since last recorded?**

No

**Are you experiencing any odors**

No

Stop #3: Intersection of Lincoln Avenue and Jackson Street

**Use map locator to enter lat/long for this observation point.**

(34.4396241, -118.6558917)

**Record time at observation point**

3 Jul 2024 9:44 AM PDT

**Record Wind Speed (mph)**

0.9

**Record Wind Direction**

E

**Have the weather conditions changed since last recorded?**

No

**Are you experiencing any odors**

No

Stop #4: Intersection of Buchanan Way and Chiquito Canyon Road

Use map locator to enter lat/long for this observation point.

30008 Buchanan Way, Castaic, CA  
91384, USA  
(34.4416496, -118.6576175)

Record time at observation point

3 Jul 2024 9:39 AM PDT

Record Wind Speed (mph)

2.0

Record Wind Direction

E

Have the weather conditions changed since last recorded?

No

Are you experiencing any odors

No

Stop #5: Intersection of Lincoln Avenue and Harding Avenue

Use map locator to enter lat/long for this observation point.

(34.4431769, -118.6560074)

Record time at observation point

3 Jul 2024 9:37 AM PDT

Record Wind Speed (mph)

2.5

Record Wind Direction

E

Have the weather conditions changed since last recorded?

No

Are you experiencing any odors

No

Stop #6: Intersection of Chiquito Canyon Road and San Martinez Road

Use map locator to enter lat/long for this observation point.

30010 San Martinez Rd, Castaic,  
CA 91384, USA  
(34.4449994, -118.6582312)

Record time at observation point

3 Jul 2024 9:34 AM PDT

Record Wind Speed (mph)

3.1

Record Wind Direction

SE

Have the weather conditions changed since last recorded?

No

Are you experiencing any odors

No

Stop #7: Intersection of San Martinez Road and Morningside Drive

Use map locator to enter lat/long for this observation point.

28922 Morningside Dr, Val Verde,  
CA 91384, USA  
(34.446678, -118.6609897)

Record time at observation point

3 Jul 2024 9:21 AM PDT

Record Wind Speed (mph)

4

Record Wind Direction

SE

Have the weather conditions changed since last recorded?

No

Are you experiencing any odors

No

Stop #8: Intersection of Lexington Drive and Morningside Drive

1 flagged

Use map locator to enter lat/long for this observation point.

(34.4483461, -118.6606615)

Record time at observation point

3 Jul 2024 9:23 AM PDT

Record Wind Speed (mph)

1.3

Record Wind Direction

S

Have the weather conditions changed since last recorded?

No

Are you experiencing any odors

Yes

Description of Odor

Other

Describe "Other" Odor

Urine

Intensity of Odor

1 - Very light odor detected

Are any corrective actions needed?

No

Stop #9: Intersection of Val Verde Road and Trellis Road

Use map locator to enter lat/long for this observation point.

30227 Trellis Rd, Castaic, CA  
91384, USA  
(34.448391799999996,  
-118.66299610000002)

Record time at observation point

3 Jul 2024 9:26 AM PDT

Record Wind Speed (mph)

1.3

Record Wind Direction

S

Have the weather conditions changed since last recorded?	No
Are you experiencing any odors	No
Stop #10: Intersection of San Martinez Road and Euclid Ave.	
Use map locator to enter lat/long for this observation point.	(34.4478386, -118.6659268)
Record time at observation point	3 Jul 2024 9:29 AM PDT
Record Wind Speed (mph)	2
Record Wind Direction	NE
Have the weather conditions changed since last recorded?	No
Are you experiencing any odors	No
Stop #11: Intersection of San Martinez Road and Keningston Road	
Use map locator to enter lat/long for this observation point.	30703 San Martinez Rd, Castaic, CA 91384, USA (34.448692199999996, -118.6712099)
Record time at observation point	3 Jul 2024 9:31 AM PDT
Record Wind Speed (mph)	3.1
Record Wind Direction	NE
Have the weather conditions changed since last recorded?	No
Are you experiencing any odors	No
Stop #12: Intersection of Hunstock Street and Windsor Road	2 flagged
Use map locator to enter lat/long for this observation point.	(34.4461368, -118.649638)
Record time at observation point	3 Jul 2024 9:16 AM PDT
Record Wind Speed (mph)	1.3
Record Wind Direction	S
Have the weather conditions changed since last recorded?	No
Are you experiencing any odors	Yes

<b>Description of Odor</b>	Landfill Gas
<b>Intensity of Odor</b>	4 -Strong Odor
<b>Are any corrective actions needed?</b>	
Stop #13: Intersection of Del Valle Road and Silver Street	2 flagged
<b>Use map locator to enter lat/long for this observation point.</b>	29098 Del Valle Rd Suite E, Val Verde, CA 91384, USA (34.4484511, -118.65538769999999)
<b>Record time at observation point</b>	3 Jul 2024 9:12 AM PDT
<b>Record Wind Speed</b>	3.1
<b>Record Wind Direction</b>	SE
<b>Have the weather conditions changed since last recorded?</b>	No
<b>Are you experiencing any odors</b>	Yes
<b>Description of Odor</b>	Landfill Gas
<b>Intensity of Odor</b>	5 - Very Strong Odor
<b>Are any corrective actions needed?</b>	
Stop #14: Intersection of Del Valle Road and Hasley Canyon Road	
<b>Use map locator to enter lat/long for this observation point.</b>	Del Valle Rd & Hasley Canyon Rd, Hasley Canyon, CA 91384, USA (34.456818999999996, -118.64180300000001)
<b>Record time at observation point</b>	3 Jul 2024 9:09 AM PDT
<b>Record Wind Speed (mph)</b>	4.0
<b>Record Wind Direction</b>	NE
<b>Have the weather conditions changed since last recorded?</b>	No
<b>Are you experiencing any odors</b>	No
Stop #15: Intersection of Hasley Canyon Road and Gibraltar Lane	

Use map locator to enter lat/long for this observation point. (34.4551196, -118.6336426)

Record time at observation point 3 Jul 2024 9:07 AM PDT

Record Wind Speed (mph) 3.1

Record Wind Direction SE

Have the weather conditions changed since last recorded? No

Are you experiencing any odors No

Stop #16: Intersection of Gibraltar Lane and Alton Way 1 flagged

Use map locator to enter lat/long for this observation point. 28340 Alton Way, Castaic, CA 91384, USA (34.4547069, -118.630257)

Record time at observation point 3 Jul 2024 9:04 AM PDT

Record Wind Speed (mph) 1.6

Record Wind Direction SE

Have the weather conditions changed since last recorded? No

Are you experiencing any odors Yes

Description of Odor Other

Describe "Other" Odor Wildfire smoke

Intensity of Odor 1 - Very light odor detected

Are any corrective actions needed? No

Stop #17: Intersection of Castlebury Place and Picadilly Place 1 flagged


Use map locator to enter lat/long for this observation point. 28203 Picadilly Pl, Castaic, CA 91384, USA (34.4539706, -118.62780079999999)

Record time at observation point 3 Jul 2024 9:01 AM PDT

Record Wind Speed (mph) 2.0

Record Wind Direction S

Have the weather conditions changed since last recorded?	No
Are you experiencing any odors	Yes
Description of Odor	Other
Describe "Other" Odor	Sweet odor
Intensity of Odor	1 - Very light odor detected
Are any corrective actions needed?	No
Stop #18: Intersection of Gibraltar Lane and Springvale Lane	1 flagged
Use map locator to enter lat/long for this observation point.	(34.4556757, -118.6285465)
Record time at observation point	3 Jul 2024 8:58 AM PDT
Record Wind Speed (mph)	0.9
Record Wind Direction	S
Have the weather conditions changed since last recorded?	No
Are you experiencing any odors	Yes
Description of Odor	Other
Describe "Other" Odor	Wildfire smoke
Intensity of Odor	1 - Very light odor detected
Are any corrective actions needed?	No
Stop #19: Intersection of Gibraltar Lane and Cambridge Avenue	1 flagged
Use map locator to enter lat/long for this observation point.	28003 Gibraltar Ln, Castaic, CA 91384, USA (34.4583437, -118.62700379999998)
Record time at observation point	3 Jul 2024 8:55 AM PDT
Record Wind Speed (mph)	1.3
Record Wind Direction	E
Have the weather conditions changed since last recorded?	No

<b>Are you experiencing any odors</b>	Yes
<b>Description of Odor</b>	Other
<b>Describe "Other" Odor</b>	Household waste
	
Photo 1	
<b>Intensity of Odor</b>	1 - Very light odor detected
<b>Are any corrective actions needed?</b>	
Stop #20: Intersection of Cambridge Avenue and Hasley Canyon Road	1 flagged
<b>Use map locator to enter lat/long for this observation point.</b>	9701 Creekbed Rd, Castaic, CA 91384, USA (34.4555301, -118.6218167)
<b>Record time at observation point</b>	3 Jul 2024 8:24 AM PDT
<b>Record Wind Speed (mph)</b>	0
<b>Have the weather conditions changed since last recorded?</b>	No
<b>Are you experiencing any odors</b>	Yes
<b>Description of Odor</b>	Other
<b>Describe "Other" Odor</b>	Asphalt
<b>Intensity of Odor</b>	2 - Light odor detected
<b>Are any corrective actions needed?</b>	
Stop #21: Intersection of The Old Road and Hillcrest Parkway	
<b>Use map locator to enter lat/long for this observation point.</b>	30351 The Old Rd, Castaic, CA 91384, USA (34.470110999999996, -118.617112)
<b>Record time at observation point</b>	3 Jul 2024 8:34 AM PDT
<b>Record Wind Speed (mph)</b>	1.3



<b>Record Wind Direction</b>	SE
<b>Have the weather conditions changed since last recorded?</b>	No
<b>Are you experiencing any odors</b>	No
Stop #22: Intersection of Hillcrest Parkway and Park Vista Drive at Castaic Elementary School	
<b>Use map locator to enter lat/long for this observation point.</b>	28332 Foothill Rd, Castaic, CA 91384, USA (34.471634099999996, -118.62992239999998)
<b>Record time at observation point</b>	3 Jul 2024 8:31 AM PDT
<b>Record Wind Speed (mph)</b>	3.3
<b>Record Wind Direction</b>	SE
<b>Have the weather conditions changed since last recorded?</b>	No
<b>Are you experiencing any odors</b>	No
Stop #23: Intersection of Creekbed Road and Firebrand Drive	
<b>Use map locator to enter lat/long for this observation point.</b>	29796 Creekbed Rd, Castaic, CA 91384, USA (34.4575992, -118.61958519999999)
<b>Record time at observation point</b>	3 Jul 2024 8:26 AM PDT
<b>Record Wind Speed (mph)</b>	0.7
<b>Record Wind Direction</b>	SE
<b>Have the weather conditions changed since last recorded?</b>	No
<b>Are you experiencing any odors</b>	No
Stop #24: Intersection of The Old Road and Live Oak Road	1 flagged
<b>Use map locator to enter lat/long for this observation point.</b>	27305 Live Oak Rd, Castaic, CA 91384, USA (34.453375, -118.61646859999999)
<b>Record time at observation point</b>	3 Jul 2024 8:38 AM PDT
<b>Record Wind Speed (mph)</b>	1.3

Record Wind Direction	N
Have the weather conditions changed since last recorded?	No
Are you experiencing any odors	Yes
Description of Odor	Other
Describe "Other" Odor	Food
Intensity of Odor	2 - Light odor detected
Are any corrective actions needed?	No
Stop #25: Intersection of Live Oak Road and Hidden Trail Road	2 flagged
Use map locator to enter lat/long for this observation point.	27704 Buckskin Dr, Castaic, CA 91384, USA (34.4498606, -118.6182516)
Record time at observation point	3 Jul 2024 8:40 AM PDT
Record Wind Speed (mph)	2
Record Wind Direction	SW
Have the weather conditions changed since last recorded?	No
Are you experiencing any odors	Yes
Description of Odor	Other
Describe "Other" Odor	Asphalt
Intensity of Odor	3 - Moderate Odor
Are any corrective actions needed?	
Stop #26: Intersection of Live Oak Elementary School at Saddleridge Way	1 flagged
Use map locator to enter lat/long for this observation point.	27720 Saddleridge Way, Castaic, CA 91384, USA (34.4498617, -118.6194399)
Record time at observation point	3 Jul 2024 8:42 AM PDT
Record Wind Speed (mph)	2

Record Wind Direction	SW
Have the weather conditions changed since last recorded?	No
Are you experiencing any odors	Yes
Description of Odor	Other
Describe "Other" Odor	Asphalt
Intensity of Odor	2 - Light odor detected
<b>Are any corrective actions needed?</b>	
Stop #27: Intersection of Rangewood Road and Buckskin Drive	1 flagged
Use map locator to enter lat/long for this observation point.	29165 Saddleridge Way, Castaic, CA 91384, USA (34.4491454, -118.62033539999999)
Record time at observation point	3 Jul 2024 8:44 AM PDT
Record Wind Speed (mph)	0.7
Record Wind Direction	SW
Have the weather conditions changed since last recorded?	No
Are you experiencing any odors	Yes
Description of Odor	Other
Describe "Other" Odor	Asphalt
Intensity of Odor	2 - Light odor detected
Are any corrective actions needed?	No
Stop #28: Intersection of Quincy Street and Cambridge Avenue	
Use map locator to enter lat/long for this observation point.	27813 Quincy St, Castaic, CA 91384, USA (34.45286660000001, -118.62030479999999)
Record time at observation point	3 Jul 2024 8:52 AM PDT
Record Wind Speed (mph)	1.1

<b>Record Wind Direction</b>	SW
<b>Have the weather conditions changed since last recorded?</b>	No
<b>Are you experiencing any odors</b>	No
Stop #29: Intersection of Hasley Canyon Road and Commerce Center Drive (Santa Clarita Valley International School & Playmakers Preschool)	
<b>Use map locator to enter lat/long for this observation point.</b>	28040 Hasley Canyon Rd, Castaic, CA 91384, USA (34.451449, -118.6245464)
<b>Record time at observation point</b>	3 Jul 2024 8:20 AM PDT
<b>Record Wind Speed (mph)</b>	0
<b>Have the weather conditions changed since last recorded?</b>	No
<b>Are you experiencing any odors</b>	No
Stop #30: Intersection of Commerce Center Drive and Witherspoon Parkway	
<b>Use map locator to enter lat/long for this observation point.</b>	29011 Witherspoon Pkwy, Valencia, CA 91355, USA (34.445682, -118.62720999999999)
<b>Record time at observation point</b>	3 Jul 2024 8:17 AM PDT
<b>Record Wind Speed (mph)</b>	0.9
<b>Record Wind Direction</b>	NE
<b>Have the weather conditions changed since last recorded?</b>	No
<b>Are you experiencing any odors</b>	No
Stop #31: Intersection of Franklin Parkway and driveway leading to the United States Postal Service	
<b>Use map locator to enter lat/long for this observation point.</b>	28000 Franklin Pkwy, Valencia, CA 91355, USA (34.4352261, -118.62850189999997)
<b>Record time at observation point</b>	3 Jul 2024 8:13 AM PDT
<b>Record Wind Speed (mph)</b>	1.6

<b>Record Wind Direction</b>	SE
<b>Have the weather conditions changed since last recorded?</b>	No
<b>Are you experiencing any odors</b>	No
Stop #32: Intersection of Henry Mayo Drive and Cambridge View Drive, leading into the Valencia Travel Village RV Resort	
<b>Use map locator to enter lat/long for this observation point.</b>	27942 CA-126, Castaic, CA 91384, USA (34.429789, -118.6248926)
<b>Record time at observation point</b>	3 Jul 2024 8:08 AM PDT
<b>Record Wind Speed (mph)</b>	1.1
<b>Record Wind Direction</b>	N
<b>Have the weather conditions changed since last recorded?</b>	No
<b>Are you experiencing any odors</b>	No
Odor Compliance with Stipulated Order for Abatement	
<b>At 3 or more stops have you recorded any Landfill Odor Intensity of 3 (3 - Moderate Odor) or higher?</b>	No

**Recorder Signature**



Julian Jenkins  
3 Jul 2024 9:47 AM PDT

---

**Upon completion of this patrol, please check the box to trigger necessary notifications.**

## Media summary




Photo 1

# 4050 - Chiquita Odor Patrol Template

Complete

<b>Score</b>	3 / 3 (100%)	<b>Flagged items</b>	23	<b>Actions</b>	0
--------------	--------------	----------------------	----	----------------	---

**Conducted on**

5 Jul 2024 7:55 PM PDT

**Prepared by**

Angel Cisneros/ luthgardes vianna

**If the name of the person conducting the Patrol does not appear above, please enter it here:**

**What type of patrol is this?**

Regular Patrol

**Weather Conditions at the time of patrol.**

Sunny

**Temperature at time of Patrol**

91°F  
Should be between -50°F to 125°F

**I acknowledge that I have not visited the working face or other on-site areas where exposed trash or landfill odors such as, but not limited to landfill gas odors, refuse or refuse contaminated material odors, or landfill liquids/landfill leachate odors exist within four hours prior to conducting this odor surveillance.**



**I acknowledge that I will assess each Patrol Stop while standing outside of the vehicle.**





**Flagged items**

23 flagged

Odor Patrol Stops / Stop #1: Chiquito Canyon Road and Driveway leading to the LA County Fire's Del Valle Regional Training Center

**Are you experiencing any odors**

Yes

Odor Patrol Stops / Stop #2: Intersection of Chiquito Canyon Road and Lincoln Avenue

**Are you experiencing any odors**

Yes

Odor Patrol Stops / Stop #2: Intersection of Chiquito Canyon Road and Lincoln Avenue

**Intensity of Odor**

3 - Moderate Odor

Odor Patrol Stops / Stop #3: Intersection of Lincoln Avenue and Jackson Street

**Are you experiencing any odors**

Yes

Odor Patrol Stops / Stop #3: Intersection of Lincoln Avenue and Jackson Street

**Intensity of Odor**

3 - Moderate Odor

Odor Patrol Stops / Stop #4: Intersection of Buchanan Way and Chiquito Canyon Road

**Are you experiencing any odors**

Yes

Odor Patrol Stops / Stop #5: Intersection of Lincoln Avenue and Harding Avenue

**Are you experiencing any odors**

Yes

Odor Patrol Stops / Stop #12: Intersection of Hunstock Street and Windsor Road

**Are you experiencing any odors**

Yes

Odor Patrol Stops / Stop #14: Intersection of Del Valle Road and Hasley Canyon Road

**Are you experiencing any odors**

Yes

Odor Patrol Stops / Stop #15: Intersection of Hasley Canyon Road and Gibraltar Lane

**Are you experiencing any odors**

Yes

Odor Patrol Stops / Stop #15: Intersection of Hasley Canyon Road and Gibraltar Lane

**Intensity of Odor**

3 - Moderate Odor

Odor Patrol Stops / Stop #16: Intersection of Gibraltar Lane and Alton Way

**Are you experiencing any odors**

Yes

Odor Patrol Stops / Stop #16: Intersection of Gibraltar Lane and Alton Way

**Intensity of Odor**

3 - Moderate Odor

Odor Patrol Stops / Stop #17: Intersection of Castlebury Place and Picadilly Place

**Are you experiencing any odors**

Yes

Odor Patrol Stops / Stop #17: Intersection of Castlebury Place and Picadilly Place

**Intensity of Odor**

3 - Moderate Odor

Odor Patrol Stops / Stop #18: Intersection of Gibraltar Lane and Springvale Lane

**Are you experiencing any odors**

Yes

Odor Patrol Stops / Stop #19: Intersection of Gibraltar Lane and Cambridge Avenue

**Are you experiencing any odors**

Yes

Odor Patrol Stops / Stop #21: Intersection of The Old Road and Hillcrest Parkway

**Are you experiencing any odors**

Yes

Odor Patrol Stops / Stop #21: Intersection of The Old Road and Hillcrest Parkway

**Intensity of Odor**

3 - Moderate Odor

Odor Patrol Stops / Stop #22: Intersection of Hillcrest Parkway and Park Vista Drive at Castaic Elementary School

**Are you experiencing any odors**

Yes

Odor Patrol Stops / Stop #30: Intersection of Commerce Center Drive and Witherspoon Parkway

**Are you experiencing any odors**

Yes

Odor Patrol Stops / Stop #30: Intersection of Commerce Center Drive and Witherspoon Parkway

**Intensity of Odor**

3 - Moderate Odor

Odor Patrol Stops / Odor Compliance with Stipulated Order for Abatement

**At 3 or more stops have you recorded any Landfill Odor Intensity of 3 (3 - Moderate Odor) or higher?**

Yes

<b>Odor Patrol Stops</b>	23 flagged		
Stop #1: Chiquito Canyon Road and Driveway leading to the LA County Fire's Del Valle Regional Training Center	1 flagged		
<b>Use map locator to enter lat/long for this observation point.</b>	(34.4325045, -118.6589253)		
<b>Record time at observation point</b>	5 Jul 2024 8:02 PM PDT		
<b>Record Wind Speed (mph)</b>	1.5		
<b>Record Wind Direction</b>	SW		
<b>Have the weather conditions changed since start of patrol?</b>	No		
<b>Are you experiencing any odors</b>	Yes		
<b>Description of Odor</b>	<table border="1"> <tr> <td>Landfill Gas</td> <td>Other</td> </tr> </table>	Landfill Gas	Other
Landfill Gas	Other		
<b>Describe "Other" Odor</b>	Fire smell		
<b>Intensity of Odor</b>	1 - Very light odor detected		
<b>Are any corrective actions needed?</b>			
Stop #2: Intersection of Chiquito Canyon Road and Lincoln Avenue	2 flagged		
<b>Use map locator to enter lat/long for this observation point.</b>	2900 S Orange Dr, Los Angeles, CA 90016, USA (34.43879, -118.65694099999999)		
<b>Record time at observation point</b>	5 Jul 2024 8:04 PM PDT		
<b>Record Wind Speed (mph)</b>	1.9		
<b>Record Wind Direction</b>	S		
<b>Have the weather conditions changed since last recorded?</b>	No		
<b>Are you experiencing any odors</b>	Yes		
<b>Description of Odor</b>	Landfill Gas		
<b>Intensity of Odor</b>	3 - Moderate Odor		
<b>Are any corrective actions needed?</b>			

Stop #3: Intersection of Lincoln Avenue and Jackson Street

2 flagged

Use map locator to enter lat/long for this observation point.

28543 Lincoln Ave, Castaic, CA  
91384, USA  
(34.4395774, -118.6561263)

Record time at observation point

5 Jul 2024 8:05 PM PDT

Record Wind Speed (mph)

0.9

Record Wind Direction

SW

Have the weather conditions changed since last recorded?

No

Are you experiencing any odors

Yes

Description of Odor

Landfill Gas

Intensity of Odor

3 - Moderate Odor

Are any corrective actions needed?

Stop #4: Intersection of Buchanan Way and Chiquito Canyon Road

1 flagged

Use map locator to enter lat/long for this observation point.

11629 Daleside Ave, Hawthorne,  
CA 90250, USA  
(34.443070999999996,  
-118.655496)

Record time at observation point

5 Jul 2024 8:07 PM PDT

Record Wind Speed (mph)

2.0

Record Wind Direction

S

Have the weather conditions changed since last recorded?

No

Are you experiencing any odors

Yes

Description of Odor

Landfill Gas

Intensity of Odor

2 - Light odor detected

Are any corrective actions needed?

Stop #5: Intersection of Lincoln Avenue and Harding Avenue

1 flagged

Use map locator to enter lat/long for this observation point.

28703 Chiquito Canyon Rd,  
Castaic, CA 91384, USA

(34.441859799999996,  
-118.6573111)

<b>Record time at observation point</b>	5 Jul 2024 8:09 PM PDT
<b>Record Wind Speed (mph)</b>	0.9
<b>Record Wind Direction</b>	SW
<b>Have the weather conditions changed since last recorded?</b>	No
<b>Are you experiencing any odors</b>	Yes
<b>Description of Odor</b>	Landfill Gas
<b>Intensity of Odor</b>	1 - Very light odor detected

**Are any corrective actions needed?**

Stop #6: Intersection of Chiquito Canyon Road and San Martinez Road

**Use map locator to enter lat/long for this observation point.** 30006 San Martinez Rd, Val Verde, CA 91384, USA  
(34.444958299999996, -118.6580404)

<b>Record time at observation point</b>	5 Jul 2024 8:12 PM PDT
<b>Record Wind Speed (mph)</b>	0.2
<b>Record Wind Direction</b>	SE
<b>Have the weather conditions changed since last recorded?</b>	No
<b>Are you experiencing any odors</b>	No

Humidity medium

Stop #7: Intersection of San Martinez Road and Morningside Drive

**Use map locator to enter lat/long for this observation point.** (34.4462947, -118.6612678)

<b>Record time at observation point</b>	5 Jul 2024 8:14 PM PDT
<b>Record Wind Speed (mph)</b>	0.4
<b>Record Wind Direction</b>	NW

<b>Have the weather conditions changed since last recorded?</b>	No
<b>Are you experiencing any odors</b>	No
Stop #8: Intersection of Lexington Drive and Morningside Drive	
<b>Use map locator to enter lat/long for this observation point.</b>	(34.4483669, -118.6606306)
<b>Record time at observation point</b>	5 Jul 2024 8:15 PM PDT
<b>Record Wind Speed (mph)</b>	0.4
<b>Record Wind Direction</b>	NE
<b>Have the weather conditions changed since last recorded?</b>	No
<b>Are you experiencing any odors</b>	No
Stop #9: Intersection of Val Verde Road and Trellis Road	
<b>Use map locator to enter lat/long for this observation point.</b>	(34.4481644, -118.6628399)
<b>Record time at observation point</b>	5 Jul 2024 8:17 PM PDT
<b>Record Wind Speed (mph)</b>	0.0
<b>Have the weather conditions changed since last recorded?</b>	No
<b>Are you experiencing any odors</b>	No
Stop #10: Intersection of San Martinez Road and Euclid Ave.	
<b>Use map locator to enter lat/long for this observation point.</b>	(34.4478425, -118.6658988)
<b>Record time at observation point</b>	5 Jul 2024 8:19 PM PDT
<b>Record Wind Speed (mph)</b>	0.9
<b>Record Wind Direction</b>	SE
<b>Have the weather conditions changed since last recorded?</b>	No
<b>Are you experiencing any odors</b>	No
Stop #11: Intersection of San Martinez Road and Keningston Road	
<b>Use map locator to enter lat/long for this observation point.</b>	(34.4485702, -118.6713056)

Record time at observation point

5 Jul 2024 8:20 PM PDT

Record Wind Speed (mph)

0.0

Have the weather conditions changed since last recorded?

No

Are you experiencing any odors

No

Stop #12: Intersection of Hunstock Street and Windsor Road

1 flagged

Use map locator to enter lat/long for this observation point.

(34.4458886, -118.6494864)

Record time at observation point

5 Jul 2024 8:26 PM PDT

Record Wind Speed (mph)

0.9

Record Wind Direction

SW

Have the weather conditions changed since last recorded?

No

Are you experiencing any odors

Yes

Description of Odor

Landfill Gas

Intensity of Odor

1 - Very light odor detected

Are any corrective actions needed?

Stop #13: Intersection of Del Valle Road and Silver Street

Use map locator to enter lat/long for this observation point.

(34.4486889, -118.6552176)

Record time at observation point

5 Jul 2024 8:29 PM PDT

Record Wind Speed

2.0

Record Wind Direction

NE

Have the weather conditions changed since last recorded?

No

Are you experiencing any odors

No

Stop #14: Intersection of Del Valle Road and Hasley Canyon Road

1 flagged

Use map locator to enter lat/long for this observation point.

(34.4567248, -118.6416869)

Record time at observation point

5 Jul 2024 8:32 PM PDT

Record Wind Speed (mph)	2.5
Record Wind Direction	S
Have the weather conditions changed since last recorded?	No
Are you experiencing any odors	Yes
Description of Odor	Landfill Gas
Intensity of Odor	1 - Very light odor detected

**Are any corrective actions needed?**

Stop #15: Intersection of Hasley Canyon Road and Gibraltar Lane 2 flagged

Use map locator to enter lat/long for this observation point. 28579 Gibraltar Ln, Castaic, CA  
91384, USA  
(34.4551702,  
-118.63360240000002)

Record time at observation point 5 Jul 2024 8:34 PM PDT

Record Wind Speed (mph)	0.0
Have the weather conditions changed since last recorded?	No
Are you experiencing any odors	Yes
Description of Odor	Other
Describe "Other" Odor	Bleach odor
Intensity of Odor	3 - Moderate Odor

**Are any corrective actions needed?**

Stop #16: Intersection of Gibraltar Lane and Alton Way 2 flagged

Use map locator to enter lat/long for this observation point. 28340 Alton Way, Castaic, CA  
91384, USA  
(34.4547069, -118.630257)

Record time at observation point 5 Jul 2024 8:36 PM PDT

Record Wind Speed (mph)	0.9
Record Wind Direction	NE



Have the weather conditions changed since last recorded?	No		
Are you experiencing any odors	Yes		
Description of Odor	Landfill Gas		
Intensity of Odor	3 - Moderate Odor		
<b>Are any corrective actions needed?</b>			
Stop #17: Intersection of Castlebury Place and Picadilly Place	2 flagged		
Use map locator to enter lat/long for this observation point.	28203 Picadilly Pl, Castaic, CA 91384, USA (34.4539706, -118.62780079999999)		
Record time at observation point	5 Jul 2024 8:38 PM PDT		
Record Wind Speed (mph)	0.7		
Record Wind Direction	SW		
Have the weather conditions changed since last recorded?	No		
Are you experiencing any odors	Yes		
Description of Odor	<table border="1"> <tr> <td>Landfill Gas</td> <td>Other</td> </tr> </table>	Landfill Gas	Other
Landfill Gas	Other		
Describe "Other" Odor	Heavy humidity		
Intensity of Odor	3 - Moderate Odor		
<b>Are any corrective actions needed?</b>			
Stop #18: Intersection of Gibraltar Lane and Springvale Lane	1 flagged		
Use map locator to enter lat/long for this observation point.	28257 Springvale Ln, Castaic, CA 91384, USA (34.4558953, -118.62825909999998)		
Record time at observation point	5 Jul 2024 8:40 PM PDT		
Record Wind Speed (mph)	0.0		
Have the weather conditions changed since last recorded?	No		

<b>Are you experiencing any odors</b>	Yes
<b>Description of Odor</b>	Landfill Gas
<b>Intensity of Odor</b>	1 - Very light odor detected
<b>Are any corrective actions needed?</b>	
Stop #19: Intersection of Gibraltar Lane and Cambridge Avenue	1 flagged
<b>Use map locator to enter lat/long for this observation point.</b>	29823 Cambridge Ave, Castaic, CA 91384, USA (34.457909799999996, -118.62704210000001)
<b>Record time at observation point</b>	5 Jul 2024 8:42 PM PDT
<b>Record Wind Speed (mph)</b>	0.2
<b>Record Wind Direction</b>	NW
<b>Have the weather conditions changed since last recorded?</b>	No
<b>Are you experiencing any odors</b>	Yes
<b>Description of Odor</b>	Landfill Gas
<b>Intensity of Odor</b>	1 - Very light odor detected
<b>Are any corrective actions needed?</b>	
Stop #20: Intersection of Cambridge Avenue and Hasley Canyon Road	
<b>Use map locator to enter lat/long for this observation point.</b>	9701 Creekbed Rd, Castaic, CA 91384, USA (34.4555301, -118.6218167)
<b>Record time at observation point</b>	5 Jul 2024 8:44 PM PDT
<b>Record Wind Speed (mph)</b>	0.0
<b>Have the weather conditions changed since last recorded?</b>	No
<b>Are you experiencing any odors</b>	No
Stop #21: Intersection of The Old Road and Hillcrest Parkway	2 flagged
<b>Use map locator to enter lat/long for this observation point.</b>	30301 Marigold Cir, Castaic, CA 91384, USA

(34.4699479, -118.6171231)

<b>Record time at observation point</b>	5 Jul 2024 8:52 PM PDT
<b>Record Wind Speed (mph)</b>	0.0
<b>Have the weather conditions changed since last recorded?</b>	No
<b>Are you experiencing any odors</b>	Yes
<b>Description of Odor</b>	Other
<b>Describe "Other" Odor</b>	Foul animal smell
<b>Intensity of Odor</b>	3 - Moderate Odor
<b>Are any corrective actions needed?</b>	
Stop #22: Intersection of Hillcrest Parkway and Park Vista Drive at Castaic Elementary School	1 flagged
<b>Use map locator to enter lat/long for this observation point.</b>	28333 Foothill Rd, Castaic, CA 91384, USA (34.472091299999995, -118.6298591)

<b>Record time at observation point</b>	5 Jul 2024 8:49 PM PDT
<b>Record Wind Speed (mph)</b>	0.0
<b>Have the weather conditions changed since last recorded?</b>	No
<b>Are you experiencing any odors</b>	Yes
<b>Description of Odor</b>	Other
<b>Describe "Other" Odor</b>	Light smoke
<b>Intensity of Odor</b>	1 - Very light odor detected
<b>Are any corrective actions needed?</b>	
Stop #23: Intersection of Creekbed Road and Firebrand Drive	
<b>Use map locator to enter lat/long for this observation point.</b>	29796 Creekbed Rd, Castaic, CA 91384, USA (34.4575992, -118.61958519999999)

<b>Record time at observation point</b>	5 Jul 2024 8:45 PM PDT
---	------------------------

<b>Record Wind Speed (mph)</b>	0.0
<b>Have the weather conditions changed since last recorded?</b>	No
<b>Are you experiencing any odors</b>	No
Humidity medium	
Stop #24: Intersection of The Old Road and Live Oak Road	
<b>Use map locator to enter lat/long for this observation point.</b>	27603 Quincy St, Castaic, CA 91384, USA (34.4528436, -118.6171006)
<b>Record time at observation point</b>	5 Jul 2024 8:56 PM PDT
<b>Record Wind Speed (mph)</b>	0.0
<b>Have the weather conditions changed since last recorded?</b>	No
<b>Are you experiencing any odors</b>	No
Stop #25: Intersection of Live Oak Road and Hidden Trail Road	
<b>Use map locator to enter lat/long for this observation point.</b>	27662 Buckskin Dr, Castaic, CA 91384, USA (34.4501784, -118.6179979)
<b>Record time at observation point</b>	5 Jul 2024 8:58 PM PDT
<b>Record Wind Speed (mph)</b>	0.0
<b>Have the weather conditions changed since last recorded?</b>	No
<b>Are you experiencing any odors</b>	No
Stop #26: Intersection of Live Oak Elementary School at Saddleridge Way	
<b>Use map locator to enter lat/long for this observation point.</b>	27734 Saddleridge Way, Castaic, CA 91384, USA (34.4497043, -118.61981619999997)
<b>Record time at observation point</b>	5 Jul 2024 8:59 PM PDT
<b>Record Wind Speed (mph)</b>	0.7
<b>Record Wind Direction</b>	S
<b>Have the weather conditions changed since last recorded?</b>	No

**Are you experiencing any odors**

No

Stop #27: Intersection of Rangewood Road and Buckskin Drive

29139 Rangewood Rd, Castaic, CA  
91384, USA  
(34.4485802,  
-118.62039709999999)

**Use map locator to enter lat/long for this observation point.**

**Record time at observation point**

5 Jul 2024 9:01 PM PDT

**Record Wind Speed (mph)**

0.9

**Record Wind Direction**

E

**Have the weather conditions changed since last recorded?**

No

**Are you experiencing any odors**

No

Stop #28: Intersection of Quincy Street and Cambridge Avenue

27803 Quincy St, Castaic, CA  
91384, USA  
(34.453016399999996,  
-118.62001029999998)

**Use map locator to enter lat/long for this observation point.**

**Record time at observation point**

5 Jul 2024 9:05 PM PDT

**Record Wind Speed (mph)**

0.2

**Record Wind Direction**

S

**Have the weather conditions changed since last recorded?**

No

**Are you experiencing any odors**

No

Stop #29: Intersection of Hasley Canyon Road and Commerce Center Drive (Santa Clarita Valley International School & Playmakers Preschool)

28050 Hasley Canyon Rd, Castaic,  
CA 91384, USA  
(34.4509472, -118.6247111)

**Use map locator to enter lat/long for this observation point.**

**Record time at observation point**

5 Jul 2024 9:10 PM PDT

**Record Wind Speed (mph)**

0.0

**Have the weather conditions changed since last recorded?**

No

**Are you experiencing any odors**

No

Stop #30: Intersection of Commerce Center Drive and Witherspoon Parkway

2 flagged

Use map locator to enter lat/long for this observation point.

29011 Witherspoon Pkwy,  
Valencia, CA 91355, USA  
(34.445682,  
-118.62720999999999)

Record time at observation point

5 Jul 2024 9:12 PM PDT

Record Wind Speed (mph)

0.9

Record Wind Direction

SE

Have the weather conditions changed since last recorded?

No

Are you experiencing any odors

Yes

Description of Odor

Landfill Gas

Intensity of Odor

3 - Moderate Odor

Are any corrective actions needed?

Stop #31: Intersection of Franklin Parkway and driveway leading to the United States Postal Service

Use map locator to enter lat/long for this observation point.

28000 Franklin Pkwy, Valencia, CA  
91355, USA  
(34.4352261,  
-118.62850189999997)

Record time at observation point

5 Jul 2024 9:15 PM PDT

Record Wind Speed (mph)

0.0

Have the weather conditions changed since last recorded?

No

Are you experiencing any odors

No

Stop #32: Intersection of Henry Mayo Drive and Cambridge View Drive, leading into the Valencia Travel Village RV Resort

Use map locator to enter lat/long for this observation point.

27942 CA-126, Castaic, CA 91384,  
USA  
(34.429789, -118.6248926)

Record time at observation point

5 Jul 2024 9:20 PM PDT

Record Wind Speed (mph)

3.0

<b>Record Wind Direction</b>	SW
<b>Have the weather conditions changed since last recorded?</b>	No
<b>Are you experiencing any odors</b>	No
Odor Compliance with Stipulated Order for Abatement	1 flagged
<b>At 3 or more stops have you recorded any Landfill Odor Intensity of 3 (3 - Moderate Odor) or higher?</b>	Yes

By selecting Yes to the above question, the landfill operating staff will automatically be notified immediately via email of this response. Upon receiving such notification, Chiquita shall review and modify as appropriate fan placement, and conduct a visual inspection of the Reaction Area to assess, and address as needed, any cracks in the surface of the area.

**Recorder Signature**

A handwritten signature in black ink, appearing to read "J. Smith".

5 Jul 2024 9:20 PM PDT

---

**Upon completion of this patrol, please check the box to trigger necessary notifications.**





# 4050 - Chiquita Odor Patrol Template

Complete

Score	3 / 3 (100%)	Flagged items	29	Actions	0
-------	--------------	---------------	----	---------	---

Conducted on

5 Jul 2024 7:06 AM PDT

Prepared by

Basem Mketash

If the name of the person conducting the Patrol does not appear above, please enter it here:

What type of patrol is this?

Regular Patrol

Weather Conditions at the time of patrol.

Sunny

Temperature at time of Patrol

67°F  
Should be between -50°F to 125°F

I acknowledge that I have not visited the working face or other on-site areas where exposed trash or landfill odors such as, but not limited to landfill gas odors, refuse or refuse contaminated material odors, or landfill liquids/landfill leachate odors exist within four hours prior to conducting this odor surveillance.



I acknowledge that I will assess each Patrol Stop while standing outside of the vehicle.



**Flagged items**

29 flagged

Odor Patrol Stops / Stop #4: Intersection of Buchanan Way and Chiquito Canyon Road

**Are you experiencing any odors**

Yes

Odor Patrol Stops / Stop #4: Intersection of Buchanan Way and Chiquito Canyon Road

**Intensity of Odor**

3 - Moderate Odor

Odor Patrol Stops / Stop #8: Intersection of Lexington Drive and Morningside Drive

**Are you experiencing any odors**

Yes

Odor Patrol Stops / Stop #8: Intersection of Lexington Drive and Morningside Drive

**Intensity of Odor**

3 - Moderate Odor

Odor Patrol Stops / Stop #9: Intersection of Val Verde Road and Trellis Road

**Are you experiencing any odors**

Yes

Odor Patrol Stops / Stop #12: Intersection of Hunstock Street and Windsor Road

**Are you experiencing any odors**

Yes

Odor Patrol Stops / Stop #14: Intersection of Del Valle Road and Hasley Canyon Road

**Are you experiencing any odors**

Yes

Odor Patrol Stops / Stop #15: Intersection of Hasley Canyon Road and Gibraltar Lane

**Are you experiencing any odors**

Yes

Odor Patrol Stops / Stop #16: Intersection of Gibraltar Lane and Alton Way

**Are you experiencing any odors**

Yes

Odor Patrol Stops / Stop #19: Intersection of Gibraltar Lane and Cambridge Avenue

**Are you experiencing any odors**

Yes

Odor Patrol Stops / Stop #20: Intersection of Cambridge Avenue and Hasley Canyon Road

**Are you experiencing any odors**

Yes

Odor Patrol Stops / Stop #21: Intersection of The Old Road and Hillcrest Parkway

**Are you experiencing any odors**

Yes

Odor Patrol Stops / Stop #21: Intersection of The Old Road and Hillcrest Parkway

**Intensity of Odor**

3 - Moderate Odor

Odor Patrol Stops / Stop #23: Intersection of Creekbed Road and Firebrand Drive

**Are you experiencing any odors**

Yes

Odor Patrol Stops / Stop #24: Intersection of The Old Road and Live Oak Road

**Are you experiencing any odors**

Yes

Odor Patrol Stops / Stop #24: Intersection of The Old Road and Live Oak Road

**Intensity of Odor**

4 -Strong Odor

Odor Patrol Stops / Stop #25: Intersection of Live Oak Road and Hidden Trail Road

**Are you experiencing any odors**

Yes

Odor Patrol Stops / Stop #25: Intersection of Live Oak Road and Hidden Trail Road

**Intensity of Odor**

3 - Moderate Odor

Odor Patrol Stops / Stop #26: Intersection of Live Oak Elementary School at Saddleridge Way

**Are you experiencing any odors**

Yes

Odor Patrol Stops / Stop #26: Intersection of Live Oak Elementary School at Saddleridge Way

**Intensity of Odor**

3 - Moderate Odor

Odor Patrol Stops / Stop #27: Intersection of Rangewood Road and Buckskin Drive

**Are you experiencing any odors**

Yes

Odor Patrol Stops / Stop #28: Intersection of Quincy Street and Cambridge Avenue

**Are you experiencing any odors**

Yes

Odor Patrol Stops / Stop #28: Intersection of Quincy Street and Cambridge Avenue

**Intensity of Odor**

3 - Moderate Odor

Odor Patrol Stops / Stop #29: Intersection of Hasley Canyon Road and Commerce Center Drive (Santa Clarita Valley International School & Playmakers Preschool)

**Are you experiencing any odors**

Yes

Odor Patrol Stops / Stop #29: Intersection of Hasley Canyon Road and Commerce Center Drive (Santa Clarita Valley International School & Playmakers Preschool)

**Intensity of Odor**

3 - Moderate Odor

Odor Patrol Stops / Stop #30: Intersection of Commerce Center Drive and Witherspoon Parkway

**Are you experiencing any odors**

Yes

Odor Patrol Stops / Stop #30: Intersection of Commerce Center Drive and Witherspoon Parkway

**Intensity of Odor**

3 - Moderate Odor

Odor Patrol Stops / Stop #32: Intersection of Henry Mayo Drive and Cambridge View Drive, leading into the Valencia Travel Village RV Resort

**Are you experiencing any odors**

Yes

Odor Patrol Stops / Stop #32: Intersection of Henry Mayo Drive and Cambridge View Drive, leading into the Valencia Travel Village RV Resort

**Intensity of Odor**

3 - Moderate Odor

**Odor Patrol Stops**

29 flagged

Stop #1: Chiquito Canyon Road and Driveway leading to the LA County Fire's Del Valle Regional Training Center

**Use map locator to enter lat/long for this observation point.**28101 Chiquito Canyon Rd,  
Castaic, CA 91384, USA  
(34.4317609, -118.6589423)**Record time at observation point**

5 Jul 2024 7:12 AM PDT

**Record Wind Speed (mph)**

2.7

**Record Wind Direction**

N

**Have the weather conditions changed since start of patrol?**

No

**Are you experiencing any odors**

No

Stop #2: Intersection of Chiquito Canyon Road and Lincoln Avenue

**Use map locator to enter lat/long for this observation point.**2900 S Orange Dr, Los Angeles,  
CA 90016, USA  
(34.43879, -118.65694099999999)**Record time at observation point**

5 Jul 2024 7:15 AM PDT

**Record Wind Speed (mph)**

2.5

**Record Wind Direction**

NE

**Have the weather conditions changed since last recorded?**

No

**Are you experiencing any odors**

No

Stop #3: Intersection of Lincoln Avenue and Jackson Street

**Use map locator to enter lat/long for this observation point.**

(34.4395722, -118.655876)

**Record time at observation point**

5 Jul 2024 7:18 AM PDT

**Record Wind Speed (mph)**

2.1

**Record Wind Direction**

NE

**Have the weather conditions changed since last recorded?**

No

**Are you experiencing any odors**

No

Stop #4: Intersection of Buchanan Way and Chiquito Canyon Road

2 flagged

Use map locator to enter lat/long for this observation point.

28703 Chiquito Canyon Rd,  
Castaic, CA 91384, USA  
(34.441859799999996,  
-118.6573111)

Record time at observation point

5 Jul 2024 7:25 AM PDT

Record Wind Speed (mph)

0.0

Have the weather conditions changed since last recorded?

No

Are you experiencing any odors

Yes

Description of Odor

Other

Describe "Other" Odor

Fireplace smoke

Intensity of Odor

3 - Moderate Odor

Are any corrective actions needed?

Stop #5: Intersection of Lincoln Avenue and Harding Avenue

Use map locator to enter lat/long for this observation point.

11629 Daleside Ave, Hawthorne,  
CA 90250, USA  
(34.443070999999996,  
-118.655496)

Record time at observation point

5 Jul 2024 7:21 AM PDT

Record Wind Speed (mph)

0.2

Record Wind Direction

NE

Have the weather conditions changed since last recorded?

No

Are you experiencing any odors

No

Stop #6: Intersection of Chiquito Canyon Road and San Martinez Road

Use map locator to enter lat/long for this observation point.

30010 San Martinez Rd, Castaic,  
CA 91384, USA  
(34.4449994, -118.6582312)

Record time at observation point

5 Jul 2024 7:29 AM PDT

Record Wind Speed (mph)

0.3

<b>Record Wind Direction</b>	NE
<b>Have the weather conditions changed since last recorded?</b>	No
<b>Are you experiencing any odors</b>	No
Stop #7: Intersection of San Martinez Road and Morningside Drive	
<b>Use map locator to enter lat/long for this observation point.</b>	(34.4462801, -118.6612326)
<b>Record time at observation point</b>	5 Jul 2024 7:31 AM PDT
<b>Record Wind Speed (mph)</b>	0.7
<b>Record Wind Direction</b>	SE
<b>Have the weather conditions changed since last recorded?</b>	No
<b>Are you experiencing any odors</b>	No
Stop #8: Intersection of Lexington Drive and Morningside Drive	
<b>Use map locator to enter lat/long for this observation point.</b>	(34.4483289, -118.6606856)
<b>Record time at observation point</b>	5 Jul 2024 7:33 AM PDT
<b>Record Wind Speed (mph)</b>	0.0
<b>Have the weather conditions changed since last recorded?</b>	No
<b>Are you experiencing any odors</b>	Yes
<b>Description of Odor</b>	Other
<b>Describe "Other" Odor</b>	Wet hay
<b>Intensity of Odor</b>	3 - Moderate Odor
<b>Are any corrective actions needed?</b>	
Stop #9: Intersection of Val Verde Road and Trellis Road	
<b>Use map locator to enter lat/long for this observation point.</b>	(34.4482618, -118.6628847)
<b>Record time at observation point</b>	5 Jul 2024 7:36 AM PDT
<b>Record Wind Speed (mph)</b>	0.0

Have the weather conditions changed since last recorded?	No
Are you experiencing any odors	Yes
Description of Odor	Other
Describe "Other" odor	Dog urine and hay
Intensity of Odor	2 - Light odor detected
Are any corrective actions needed?	
Stop #10: Intersection of San Martinez Road and Euclid Ave.	
Use map locator to enter lat/long for this observation point.	(34.4478136, -118.665869)
Record time at observation point	5 Jul 2024 7:39 AM PDT
Record Wind Speed (mph)	0.0
Have the weather conditions changed since last recorded?	No
Are you experiencing any odors	No
Stop #11: Intersection of San Martinez Road and Keningston Road	
Use map locator to enter lat/long for this observation point.	(34.4485215, -118.6711805)
Record time at observation point	5 Jul 2024 7:42 AM PDT
Record Wind Speed (mph)	1.6
Record Wind Direction	E
Have the weather conditions changed since last recorded?	No
Are you experiencing any odors	No
Stop #12: Intersection of Hunstock Street and Windsor Road	
Use map locator to enter lat/long for this observation point.	(34.4459866, -118.649476)
Record time at observation point	5 Jul 2024 7:48 AM PDT
Record Wind Speed (mph)	2.0
Record Wind Direction	E

Have the weather conditions changed since last recorded?	No
Are you experiencing any odors	Yes
Description of Odor	Other
Describe "Other" Odor	Straw
Intensity of Odor	1 - Very light odor detected
<b>Are any corrective actions needed?</b>	
Stop #13: Intersection of Del Valle Road and Silver Street	
Use map locator to enter lat/long for this observation point.	(34.4483652, -118.6552876)
Record time at observation point	5 Jul 2024 7:52 AM PDT
Record Wind Speed	1.3
Record Wind Direction	NE
Have the weather conditions changed since last recorded?	No
Are you experiencing any odors	No
Stop #14: Intersection of Del Valle Road and Hasley Canyon Road	
	1 flagged
Use map locator to enter lat/long for this observation point.	Del Valle Rd & Hasley Canyon Rd, Hasley Canyon, CA 91384, USA (34.456818999999996, -118.64180300000001)
Record time at observation point	5 Jul 2024 7:56 AM PDT
Record Wind Speed (mph)	1.6
Record Wind Direction	N
Have the weather conditions changed since last recorded?	No
Are you experiencing any odors	Yes
Description of Odor	Other
Describe "Other" Odor	Sweet chemical
Intensity of Odor	1 - Very light odor detected



**Are any corrective actions needed?**

Stop #15: Intersection of Hasley Canyon Road and Gibraltar Lane

1 flagged

**Use map locator to enter lat/long for this observation point.**

28568 Gibraltar Ln, Castaic, CA  
91384, USA  
(34.4550899, -118.633199)

**Record time at observation point**

5 Jul 2024 7:59 AM PDT

**Record Wind Speed (mph)**

0.6

**Record Wind Direction**

E

**Have the weather conditions changed since last recorded?**

No

**Are you experiencing any odors**

Yes

**Description of Odor**

Other

**Describe "Other" Odor**

Sweet chemical

**Intensity of Odor**

2 - Light odor detected

**Are any corrective actions needed?**

Stop #16: Intersection of Gibraltar Lane and Alton Way

1 flagged

**Use map locator to enter lat/long for this observation point.**

28340 Alton Way, Castaic, CA  
91384, USA  
(34.4547069, -118.630257)

**Record time at observation point**

5 Jul 2024 8:04 AM PDT

**Record Wind Speed (mph)**

3.6

**Record Wind Direction**

W

**Have the weather conditions changed since last recorded?**

No

**Are you experiencing any odors**

Yes

**Description of Odor**

Other

**Describe "Other" Odor**

Sweet chemical

**Intensity of Odor**

1 - Very light odor detected

**Are any corrective actions needed?**

Stop #17: Intersection of Castlebury Place and Picadilly Place

29732 Castlebury Pl, Castaic, CA  
91384, USA  
(34.4539136,  
-118.62732229999999)

**Use map locator to enter lat/long for this observation point.**

**Record time at observation point**

5 Jul 2024 8:06 AM PDT

**Record Wind Speed (mph)**

1.3

**Record Wind Direction**

W

**Have the weather conditions changed since last recorded?**

No

**Are you experiencing any odors**

No

Stop #18: Intersection of Gibraltar Lane and Springvale Lane

28257 Springvale Ln, Castaic, CA  
91384, USA  
(34.4558953,  
-118.62825909999998)

**Use map locator to enter lat/long for this observation point.**

**Record time at observation point**

5 Jul 2024 8:11 AM PDT

**Record Wind Speed (mph)**

2.0

**Record Wind Direction**

SW

**Have the weather conditions changed since last recorded?**

No

**Are you experiencing any odors**

No

Stop #19: Intersection of Gibraltar Lane and Cambridge Avenue

1 flagged

29823 Cambridge Ave, Castaic, CA  
91384, USA  
(34.457909799999996,  
-118.62704210000001)

**Use map locator to enter lat/long for this observation point.**

**Record time at observation point**

5 Jul 2024 8:13 AM PDT

**Record Wind Speed (mph)**

1.3

**Record Wind Direction**

SE

**Have the weather conditions changed since last recorded?**

No

<b>Are you experiencing any odors</b>	Yes
<b>Description of Odor</b>	Other
<b>Describe "Other" Odor</b>	Chemical odor
<b>Intensity of Odor</b>	1 - Very light odor detected
<b>Are any corrective actions needed?</b>	
Stop #20: Intersection of Cambridge Avenue and Hasley Canyon Road	1 flagged
<b>Use map locator to enter lat/long for this observation point.</b>	29702 Creekbed Rd, Castaic, CA 91384, USA (34.4553128, -118.62141460000001)
<b>Record time at observation point</b>	5 Jul 2024 8:17 AM PDT
<b>Record Wind Speed (mph)</b>	1.3
<b>Record Wind Direction</b>	S
<b>Have the weather conditions changed since last recorded?</b>	No
<b>Are you experiencing any odors</b>	Yes
<b>Description of Odor</b>	Other
<b>Describe "Other" Odor</b>	Chemical odor
<b>Intensity of Odor</b>	2 - Light odor detected
<b>Are any corrective actions needed?</b>	
Stop #21: Intersection of The Old Road and Hillcrest Parkway	2 flagged
<b>Use map locator to enter lat/long for this observation point.</b>	The Old Rd & Hillcrest Pky, California 91384, USA (34.470033, -118.61671299999998)
<b>Record time at observation point</b>	5 Jul 2024 8:20 AM PDT
<b>Record Wind Speed (mph)</b>	2.0
<b>Record Wind Direction</b>	SE
<b>Have the weather conditions changed since last recorded?</b>	No

<b>Are you experiencing any odors</b>	Yes
<b>Description of Odor</b>	Other
<b>Describe "Other" Odor</b>	Chicken
<b>Intensity of Odor</b>	3 - Moderate Odor
<b>Are any corrective actions needed?</b>	
Stop #22: Intersection of Hillcrest Parkway and Park Vista Drive at Castaic Elementary School	
<b>Use map locator to enter lat/long for this observation point.</b>	28332 Foothill Rd, Castaic, CA 91384, USA (34.471634099999996, -118.62992239999998)
<b>Record time at observation point</b>	5 Jul 2024 8:25 AM PDT
<b>Record Wind Speed (mph)</b>	2.0
<b>Record Wind Direction</b>	N
<b>Have the weather conditions changed since last recorded?</b>	No
<b>Are you experiencing any odors</b>	No
Stop #23: Intersection of Creekbed Road and Firebrand Drive	
<b>Use map locator to enter lat/long for this observation point.</b>	28525 Industry Dr, Valencia, CA 91355, USA (34.4530433, -118.63260679999998)
<b>Record time at observation point</b>	5 Jul 2024 8:29 AM PDT
<b>Record Wind Speed (mph)</b>	2.0
<b>Record Wind Direction</b>	S
<b>Have the weather conditions changed since last recorded?</b>	No
<b>Are you experiencing any odors</b>	Yes
<b>Description of Odor</b>	Other
<b>Describe "Other" Odor</b>	Detergent
<b>Intensity of Odor</b>	2 - Light odor detected

**Are any corrective actions needed?**

Stop #24: Intersection of The Old Road and Live Oak Road

2 flagged

**Use map locator to enter lat/long for this observation point.**

27602 Hartford Ave, Castaic, CA  
91384, USA  
(34.453196,  
-118.61702079999998)

**Record time at observation point**

5 Jul 2024 8:33 AM PDT

**Record Wind Speed (mph)**

2.0

**Record Wind Direction**

SW

**Have the weather conditions changed since last recorded?**

No

**Are you experiencing any odors**

Yes

**Description of Odor**

Other

**Describe "Other" Odor**

Asphalt

**Intensity of Odor**

4 -Strong Odor

**Are any corrective actions needed?**

Stop #25: Intersection of Live Oak Road and Hidden Trail Road

2 flagged

**Use map locator to enter lat/long for this observation point.**

27662 Buckskin Dr, Castaic, CA  
91384, USA  
(34.4501784, -118.6179979)

**Record time at observation point**

5 Jul 2024 8:35 AM PDT

**Record Wind Speed (mph)**

0.0

**Have the weather conditions changed since last recorded?**

No

**Are you experiencing any odors**

Yes

**Description of Odor**

Other

**Describe "Other" Odor**

Asphalt

**Intensity of Odor**

3 - Moderate Odor

**Are any corrective actions needed?**

Stop #26: Intersection of Live Oak Elementary School at Saddleridge Way

2 flagged

Use map locator to enter lat/long for this observation point.

27720 Saddleridge Way, Castaic,  
CA 91384, USA  
(34.4498617, -118.6194399)

Record time at observation point

5 Jul 2024 8:38 AM PDT

Record Wind Speed (mph)

0.9

Record Wind Direction

W

Have the weather conditions changed since last recorded?

No

Are you experiencing any odors

Yes

Description of Odor

Other

Describe "Other" Odor

Asphalt

Intensity of Odor

3 - Moderate Odor

Are any corrective actions needed?

Stop #27: Intersection of Rangewood Road and Buckskin Drive

1 flagged

Use map locator to enter lat/long for this observation point.

29165 Saddleridge Way, Castaic,  
CA 91384, USA  
(34.4491454,  
-118.62033539999999)

Record time at observation point

5 Jul 2024 8:40 AM PDT

Record Wind Speed (mph)

1.2

Record Wind Direction

S

Have the weather conditions changed since last recorded?

No

Are you experiencing any odors

Yes

Description of Odor

Other

Describe "Other" Odor

Asphalt and chemical odor

Intensity of Odor

2 - Light odor detected

Are any corrective actions needed?

Stop #28: Intersection of Quincy Street and Cambridge Avenue	2 flagged
<b>Use map locator to enter lat/long for this observation point.</b>	27803 Quincy St, Castaic, CA 91384, USA (34.453016399999996, -118.62001029999998)
<b>Record time at observation point</b>	5 Jul 2024 8:44 AM PDT
<b>Record Wind Speed (mph)</b>	0.9
<b>Record Wind Direction</b>	W
<b>Have the weather conditions changed since last recorded?</b>	No
<b>Are you experiencing any odors</b>	Yes
<b>Description of Odor</b>	Other
<b>Describe "Other" Odor</b>	Sewage, public trash, dog feces
<b>Intensity of Odor</b>	3 - Moderate Odor
<b>Are any corrective actions needed?</b>	

Stop #29: Intersection of Hasley Canyon Road and Commerce Center Drive (Santa Clarita Valley International School & Playmakers Preschool)	2 flagged
<b>Use map locator to enter lat/long for this observation point.</b>	28050 Hasley Canyon Rd, Castaic, CA 91384, USA (34.4509611, -118.62462279999998)
<b>Record time at observation point</b>	5 Jul 2024 8:48 AM PDT
<b>Record Wind Speed (mph)</b>	0.0
<b>Have the weather conditions changed since last recorded?</b>	No
<b>Are you experiencing any odors</b>	Yes
<b>Description of Odor</b>	Other
<b>Describe "Other" Odor</b>	Sweet odor
<b>Intensity of Odor</b>	3 - Moderate Odor
<b>Are any corrective actions needed?</b>	

Stop #30: Intersection of Commerce Center Drive and Witherspoon Parkway

2 flagged

Use map locator to enter lat/long for this observation point.

29011 Witherspoon Pkwy,  
Valencia, CA 91355, USA  
(34.445682,  
-118.62720999999999)

Record time at observation point

5 Jul 2024 8:53 AM PDT

Record Wind Speed (mph)

1.3

Record Wind Direction

E

Have the weather conditions changed since last recorded?

No

Are you experiencing any odors

Yes

Description of Odor

Other

Describe "Other" Odor

Sweet chemical and vegetation

Intensity of Odor

3 - Moderate Odor

Are any corrective actions needed?

Stop #31: Intersection of Franklin Parkway and driveway leading to the United States Postal Service

Use map locator to enter lat/long for this observation point.

27998 Franklin Pkwy, Valencia, CA  
91355, USA  
(34.434030799999995,  
-118.62835969999999)

Record time at observation point

5 Jul 2024 8:58 AM PDT

Record Wind Speed (mph)

0.0

Have the weather conditions changed since last recorded?

No

Are you experiencing any odors

No

Stop #32: Intersection of Henry Mayo Drive and Cambridge View Drive, leading into the Valencia Travel Village RV Resort

2 flagged

Use map locator to enter lat/long for this observation point.

27944 CA-126, Castaic, CA 91384,  
USA  
(34.429763699999995,  
-118.6249313)

Record time at observation point

5 Jul 2024 9:03 AM PDT



<b>Record Wind Speed (mph)</b>	1.0
<b>Record Wind Direction</b>	SW
<b>Have the weather conditions changed since last recorded?</b>	No
<b>Are you experiencing any odors</b>	Yes
<b>Description of Odor</b>	Other
<b>Describe "Other" Odor</b>	Septic
<b>Intensity of Odor</b>	3 - Moderate Odor
<b>Are any corrective actions needed?</b>	
Odor Compliance with Stipulated Order for Abatement	
<b>At 3 or more stops have you recorded any Landfill Odor Intensity of 3 (3 - Moderate Odor) or higher?</b>	No

Recorder Signature



basem mketash  
5 Jul 2024 9:04 AM PDT

---

Upon completion of this patrol, please check the box to trigger necessary notifications.

---



# 4050 - Chiquita Odor Patrol Template

Complete

Score	3 / 3 (100%)	Flagged items	10	Actions	0
-------	--------------	---------------	----	---------	---

Conducted on

6 Jul 2024 7:58 PM PDT

Prepared by

Luthgardes Vianna- Angel  
Cisneros

If the name of the person conducting the Patrol does not appear above, please enter it here:

What type of patrol is this?

Regular Patrol

Weather Conditions at the time of patrol.

Sunny

Temperature at time of Patrol

82°F  
Should be between -50°F to 125°F

I acknowledge that I have not visited the working face or other on-site areas where exposed trash or landfill odors such as, but not limited to landfill gas odors, refuse or refuse contaminated material odors, or landfill liquids/landfill leachate odors exist within four hours prior to conducting this odor surveillance.



I acknowledge that I will assess each Patrol Stop while standing outside of the vehicle.



**Flagged items**

10 flagged

Odor Patrol Stops / Stop #10: Intersection of San Martinez Road and Euclid Ave.

**Are you experiencing any odors**

Yes

Odor Patrol Stops / Stop #15: Intersection of Hasley Canyon Road and Gibraltar Lane

**Are you experiencing any odors**

Yes

Odor Patrol Stops / Stop #15: Intersection of Hasley Canyon Road and Gibraltar Lane

**Intensity of Odor**

4 -Strong Odor

Odor Patrol Stops / Stop #16: Intersection of Gibraltar Lane and Alton Way

**Are you experiencing any odors**

Yes

Odor Patrol Stops / Stop #16: Intersection of Gibraltar Lane and Alton Way

**Intensity of Odor**

3 - Moderate Odor

Odor Patrol Stops / Stop #17: Intersection of Castlebury Place and Picadilly Place

**Are you experiencing any odors**

Yes

Odor Patrol Stops / Stop #18: Intersection of Gibraltar Lane and Springvale Lane

**Are you experiencing any odors**

Yes

Odor Patrol Stops / Stop #18: Intersection of Gibraltar Lane and Springvale Lane

**Intensity of Odor**

3 - Moderate Odor

Odor Patrol Stops / Stop #19: Intersection of Gibraltar Lane and Cambridge Avenue

**Are you experiencing any odors**

Yes

Odor Patrol Stops / Odor Compliance with Stipulated Order for Abatement

**At 3 or more stops have you recorded any Landfill Odor Intensity of 3 (3 - Moderate Odor) or higher?**

Yes

**Odor Patrol Stops**

10 flagged

Stop #1: Chiquito Canyon Road and Driveway leading to the LA County Fire's Del Valle Regional Training Center

**Use map locator to enter lat/long for this observation point.**28101 Chiquito Canyon Rd,  
Castaic, CA 91384, USA  
(34.4317609, -118.6589423)**Record time at observation point**

6 Jul 2024 8:03 PM PDT

**Record Wind Speed (mph)**

3.1

**Record Wind Direction**

S

**Have the weather conditions changed since start of patrol?**

No

**Are you experiencing any odors**

No

Stop #2: Intersection of Chiquito Canyon Road and Lincoln Avenue

**Use map locator to enter lat/long for this observation point.**2900 S Orange Dr, Los Angeles,  
CA 90016, USA  
(34.43879, -118.65694099999999)**Record time at observation point**

6 Jul 2024 8:05 PM PDT

**Record Wind Speed (mph)**

0.4

**Record Wind Direction**

SE

**Have the weather conditions changed since last recorded?**

No

**Are you experiencing any odors**

No

Stop #3: Intersection of Lincoln Avenue and Jackson Street

**Use map locator to enter lat/long for this observation point.**28543 Lincoln Ave, Castaic, CA  
91384, USA  
(34.4395774, -118.6561263)**Record time at observation point**

6 Jul 2024 8:06 PM PDT

**Record Wind Speed (mph)**

0

**Have the weather conditions changed since last recorded?**

No

**Are you experiencing any odors**

No

Stop #4: Intersection of Buchanan Way and Chiquito Canyon Road

Use map locator to enter lat/long for this observation point.

11629 Daleside Ave, Hawthorne,  
CA 90250, USA  
(34.443070999999996,  
-118.655496)

Record time at observation point

6 Jul 2024 8:08 PM PDT

Record Wind Speed (mph)

0.2

Record Wind Direction

W

Have the weather conditions changed since last recorded?

No

Are you experiencing any odors

No

Stop #5: Intersection of Lincoln Avenue and Harding Avenue

Use map locator to enter lat/long for this observation point.

28703 Chiquito Canyon Rd,  
Castaic, CA 91384, USA  
(34.441859799999996,  
-118.6573111)

Record time at observation point

6 Jul 2024 8:09 PM PDT

Record Wind Speed (mph)

0.9

Record Wind Direction

E

Have the weather conditions changed since last recorded?

No

Are you experiencing any odors

No

Stop #6: Intersection of Chiquito Canyon Road and San Martinez Road

Use map locator to enter lat/long for this observation point.

30006 San Martinez Rd, Val Verde,  
CA 91384, USA  
(34.444958299999996,  
-118.6580404)

Record time at observation point

6 Jul 2024 8:11 PM PDT

Record Wind Speed (mph)

0

Have the weather conditions changed since last recorded?

No

Are you experiencing any odors

No

Stop #7: Intersection of San Martinez Road and Morningside Drive

Use map locator to enter lat/long for this observation point. (34.4463445, -118.6612499)

Record time at observation point 6 Jul 2024 8:13 PM PDT

Record Wind Speed (mph) 0

Have the weather conditions changed since last recorded? No

Are you experiencing any odors No

Stop #8: Intersection of Lexington Drive and Morningside Drive

Use map locator to enter lat/long for this observation point. 29043 Morningside Dr, Castaic, CA 91384, USA (34.4482783, -118.66091829999998)

Record time at observation point 6 Jul 2024 8:14 PM PDT

Record Wind Speed (mph) 0.2

Record Wind Direction SW

Have the weather conditions changed since last recorded? No

Are you experiencing any odors No

Stop #9: Intersection of Val Verde Road and Trellis Road

Use map locator to enter lat/long for this observation point. (34.4481292, -118.6628749)

Record time at observation point 6 Jul 2024 8:16 PM PDT

Record Wind Speed (mph) 0

Have the weather conditions changed since last recorded? No

Are you experiencing any odors No

Stop #10: Intersection of San Martinez Road and Euclid Ave. 1 flagged

Use map locator to enter lat/long for this observation point. (34.4477454, -118.6658698)

Record time at observation point 6 Jul 2024 8:19 PM PDT

Record Wind Speed (mph) 0.9

<b>Record Wind Direction</b>	W
<b>Have the weather conditions changed since last recorded?</b>	No
<b>Are you experiencing any odors</b>	Yes
<b>Description of Odor</b>	Other
Burned grass	
<b>Describe "Other" Odor</b>	Burned grass
<b>Intensity of Odor</b>	1 - Very light odor detected
<b>Are any corrective actions needed?</b>	
Stop #11: Intersection of San Martinez Road and Keningston Road	
<b>Use map locator to enter lat/long for this observation point.</b>	(34.4485358, -118.6714209)
<b>Record time at observation point</b>	6 Jul 2024 8:22 PM PDT
<b>Record Wind Speed (mph)</b>	2.2
<b>Record Wind Direction</b>	NW
<b>Have the weather conditions changed since last recorded?</b>	No
<b>Are you experiencing any odors</b>	No
Stop #12: Intersection of Hunstock Street and Windsor Road	
<b>Use map locator to enter lat/long for this observation point.</b>	29502 Cromwell Ave, Castaic, CA 91384, USA (34.4460891, -118.6496094)
<b>Record time at observation point</b>	6 Jul 2024 8:28 PM PDT
<b>Record Wind Speed (mph)</b>	1.1
<b>Record Wind Direction</b>	SW
<b>Have the weather conditions changed since last recorded?</b>	No
<b>Are you experiencing any odors</b>	No
Stop #13: Intersection of Del Valle Road and Silver Street	
Del Valle Rd & Silver St, California	



Use map locator to enter lat/long for this observation point.

91355, USA  
(34.448595, -118.65524)

Record time at observation point

6 Jul 2024 8:31 PM PDT

Record Wind Speed

1.6

Record Wind Direction

W

Have the weather conditions changed since last recorded?

No

Are you experiencing any odors

No

Stop #14: Intersection of Del Valle Road and Hasley Canyon Road

Use map locator to enter lat/long for this observation point.

Del Valle Rd & Hasley Canyon Rd,  
Hasley Canyon, CA 91384, USA  
(34.456818999999996,  
-118.64180300000001)

Record time at observation point

6 Jul 2024 8:33 PM PDT

Record Wind Speed (mph)

0.7

Record Wind Direction

SW

Have the weather conditions changed since last recorded?

No

Are you experiencing any odors

No

Stop #15: Intersection of Hasley Canyon Road and Gibraltar Lane

2 flagged

Use map locator to enter lat/long for this observation point.

28579 Gibraltar Ln, Castaic, CA  
91384, USA  
(34.4551702,  
-118.63360240000002)

Record time at observation point

6 Jul 2024 8:36 PM PDT

Record Wind Speed (mph)

0

Have the weather conditions changed since last recorded?

No

Are you experiencing any odors

Yes

Description of Odor

Landfill Gas

Intensity of Odor

4 -Strong Odor

**Are any corrective actions needed?**

Stop #16: Intersection of Gibraltar Lane and Alton Way

2 flagged

**Use map locator to enter lat/long for this observation point.**

28340 Alton Way, Castaic, CA  
91384, USA  
(34.4547069, -118.630257)

**Record time at observation point**

6 Jul 2024 8:37 PM PDT

**Record Wind Speed (mph)**

1.3

**Record Wind Direction**

S

**Have the weather conditions changed since last recorded?**

No

**Are you experiencing any odors**

Yes

**Description of Odor**

Landfill Gas

**Intensity of Odor**

3 - Moderate Odor

**Are any corrective actions needed?**

Stop #17: Intersection of Castlebury Place and Picadilly Place

1 flagged

**Use map locator to enter lat/long for this observation point.**

28203 Picadilly Pl, Castaic, CA  
91384, USA  
(34.4539706,  
-118.62780079999999)

**Record time at observation point**

6 Jul 2024 8:39 PM PDT

**Record Wind Speed (mph)**

1.3

**Record Wind Direction**

SE

**Have the weather conditions changed since last recorded?**

No

**Are you experiencing any odors**

Yes

**Description of Odor**

Landfill Gas

**Intensity of Odor**

2 - Light odor detected

**Are any corrective actions needed?**

Stop #18: Intersection of Gibraltar Lane and Springvale Lane

2 flagged

**Use map locator to enter lat/long for this observation point.**

28257 Springvale Ln, Castaic, CA

91384, USA  
(34.4558953,  
-118.62825909999998)

**Record time at observation point**

6 Jul 2024 8:41 PM PDT

**Record Wind Speed (mph)**

2.5

**Record Wind Direction**

SE

**Have the weather conditions changed since last recorded?**

No

**Are you experiencing any odors**

Yes

**Description of Odor**

Landfill Gas

**Intensity of Odor**

3 - Moderate Odor

**Are any corrective actions needed?**

Stop #19: Intersection of Gibraltar Lane and Cambridge Avenue

1 flagged

**Use map locator to enter lat/long for this observation point.**

29823 Cambridge Ave, Castaic, CA  
91384, USA  
(34.457909799999996,  
-118.62704210000001)

**Record time at observation point**

6 Jul 2024 8:43 PM PDT

**Record Wind Speed (mph)**

0

**Have the weather conditions changed since last recorded?**

No

**Are you experiencing any odors**

Yes

**Description of Odor**

Landfill Gas

**Intensity of Odor**

1 - Very light odor detected

**Are any corrective actions needed?**

Stop #20: Intersection of Cambridge Avenue and Hasley Canyon Road

**Use map locator to enter lat/long for this observation point.**

29702 Creekbed Rd, Castaic, CA  
91384, USA  
(34.4553128,  
-118.62141460000001)

**Record time at observation point**

6 Jul 2024 8:44 PM PDT

<b>Record Wind Speed (mph)</b>	0
<b>Have the weather conditions changed since last recorded?</b>	No
<b>Are you experiencing any odors</b>	No
Stop #21: Intersection of The Old Road and Hillcrest Parkway	
<b>Use map locator to enter lat/long for this observation point.</b>	30301 Marigold Cir, Castaic, CA 91384, USA (34.4699479, -118.6171231)
<b>Record time at observation point</b>	6 Jul 2024 8:54 PM PDT
<b>Record Wind Speed (mph)</b>	0.9
<b>Record Wind Direction</b>	SE
<b>Have the weather conditions changed since last recorded?</b>	No
<b>Are you experiencing any odors</b>	No
Stop #22: Intersection of Hillcrest Parkway and Park Vista Drive at Castaic Elementary School	
<b>Use map locator to enter lat/long for this observation point.</b>	30455 Park Vista Dr, Castaic, CA 91384, USA (34.4721549, -118.63040360000001)
<b>Record time at observation point</b>	6 Jul 2024 8:51 PM PDT
<b>Record Wind Speed (mph)</b>	0.9
<b>Record Wind Direction</b>	N
<b>Have the weather conditions changed since last recorded?</b>	No
<b>Are you experiencing any odors</b>	No
Stop #23: Intersection of Creekbed Road and Firebrand Drive	
<b>Use map locator to enter lat/long for this observation point.</b>	29796 Creekbed Rd, Castaic, CA 91384, USA (34.4575992, -118.61958519999999)
<b>Record time at observation point</b>	6 Jul 2024 8:46 PM PDT
<b>Record Wind Speed (mph)</b>	0.9

<b>Record Wind Direction</b>	NE
------------------------------	----

<b>Have the weather conditions changed since last recorded?</b>	No
---	----

<b>Are you experiencing any odors</b>	No
---------------------------------------	----

Stop #24: Intersection of The Old Road and Live Oak Road

<b>Use map locator to enter lat/long for this observation point.</b>	27603 Quincy St, Castaic, CA 91384, USA (34.4528436, -118.6171006)
--	--

<b>Record time at observation point</b>	6 Jul 2024 8:58 PM PDT
---	------------------------

<b>Record Wind Speed (mph)</b>	1.3
--------------------------------	-----

<b>Record Wind Direction</b>	SE
------------------------------	----

<b>Have the weather conditions changed since last recorded?</b>	No
---	----

<b>Are you experiencing any odors</b>	No
---------------------------------------	----

Stop #25: Intersection of Live Oak Road and Hidden Trail Road

<b>Use map locator to enter lat/long for this observation point.</b>	27662 Buckskin Dr, Castaic, CA 91384, USA (34.4501784, -118.6179979)
--	--

<b>Record time at observation point</b>	6 Jul 2024 8:59 PM PDT
---	------------------------

<b>Record Wind Speed (mph)</b>	0
--------------------------------	---

<b>Have the weather conditions changed since last recorded?</b>	No
---	----

<b>Are you experiencing any odors</b>	No
---------------------------------------	----

Stop #26: Intersection of Live Oak Elementary School at Saddleridge Way

<b>Use map locator to enter lat/long for this observation point.</b>	27734 Saddleridge Way, Castaic, CA 91384, USA (34.4497043, -118.61981619999997)
--	--

<b>Record time at observation point</b>	6 Jul 2024 9:01 PM PDT
---	------------------------

<b>Record Wind Speed (mph)</b>	1.8
--------------------------------	-----

<b>Record Wind Direction</b>	SW
------------------------------	----

<b>Have the weather conditions changed since last recorded?</b>	No
<b>Are you experiencing any odors</b>	No
Stop #27: Intersection of Rangewood Road and Buckskin Drive	
<b>Use map locator to enter lat/long for this observation point.</b>	29139 Rangewood Rd, Castaic, CA 91384, USA (34.4485802, -118.62039709999999)
<b>Record time at observation point</b>	6 Jul 2024 9:02 PM PDT
<b>Record Wind Speed (mph)</b>	3.0
<b>Record Wind Direction</b>	W
<b>Have the weather conditions changed since last recorded?</b>	No
<b>Are you experiencing any odors</b>	No
Stop #28: Intersection of Quincy Street and Cambridge Avenue	
<b>Use map locator to enter lat/long for this observation point.</b>	27727 Quincy St, Castaic, CA 91384, USA (34.4531415, -118.61959999999999)
<b>Record time at observation point</b>	6 Jul 2024 9:04 PM PDT
<b>Record Wind Speed (mph)</b>	0.2
<b>Record Wind Direction</b>	SE
<b>Have the weather conditions changed since last recorded?</b>	No
<b>Are you experiencing any odors</b>	No
Stop #29: Intersection of Hasley Canyon Road and Commerce Center Drive (Santa Clarita Valley International School & Playmakers Preschool)	
<b>Use map locator to enter lat/long for this observation point.</b>	28050 Hasley Canyon Rd, Castaic, CA 91384, USA (34.4509611, -118.62462279999998)
<b>Record time at observation point</b>	6 Jul 2024 9:07 PM PDT
<b>Record Wind Speed (mph)</b>	1.3

<b>Record Wind Direction</b>	W
<b>Have the weather conditions changed since last recorded?</b>	No
<b>Are you experiencing any odors</b>	No
Stop #30: Intersection of Commerce Center Drive and Witherspoon Parkway	
<b>Use map locator to enter lat/long for this observation point.</b>	29011 Witherspoon Pkwy, Valencia, CA 91355, USA (34.445682, -118.62720999999999)
<b>Record time at observation point</b>	6 Jul 2024 9:10 PM PDT
<b>Record Wind Speed (mph)</b>	2.5
<b>Record Wind Direction</b>	NW
<b>Have the weather conditions changed since last recorded?</b>	No
<b>Are you experiencing any odors</b>	No
Stop #31: Intersection of Franklin Parkway and driveway leading to the United States Postal Service	
<b>Use map locator to enter lat/long for this observation point.</b>	28000 Franklin Pkwy, Valencia, CA 91355, USA (34.4352261, -118.62850189999997)
<b>Record time at observation point</b>	6 Jul 2024 9:12 PM PDT
<b>Record Wind Speed (mph)</b>	1.3
<b>Record Wind Direction</b>	W
<b>Have the weather conditions changed since last recorded?</b>	No
<b>Are you experiencing any odors</b>	No
Stop #32: Intersection of Henry Mayo Drive and Cambridge View Drive, leading into the Valencia Travel Village RV Resort	
<b>Use map locator to enter lat/long for this observation point.</b>	27934 CA-126, Castaic, CA 91384, USA (34.4298901, -118.62473790000001)
<b>Record time at observation point</b>	6 Jul 2024 9:17 PM PDT

<b>Record Wind Speed (mph)</b>	5.6
<b>Record Wind Direction</b>	SW
<b>Have the weather conditions changed since last recorded?</b>	No
<b>Are you experiencing any odors</b>	No
Odor Compliance with Stipulated Order for Abatement	1 flagged
<b>At 3 or more stops have you recorded any Landfill Odor Intensity of 3 (3 - Moderate Odor) or higher?</b>	Yes

By selecting Yes to the above question, the landfill operating staff will automatically be notified immediately via email of this response. Upon receiving such notification, Chiquita shall review and modify as appropriate fan placement, and conduct a visual inspection of the Reaction Area to assess, and address as needed, any cracks in the surface of the area.



**Recorder Signature**

A handwritten signature in black ink, appearing to read "Luth." followed by a stylized flourish.

6 Jul 2024 9:18 PM PDT

---

**Upon completion of this patrol, please check the box to trigger necessary notifications.**

# 4050 - Chiquita Odor Patrol Template

Complete

Score	3 / 3 (100%)	Flagged items	17	Actions	0
-------	--------------	---------------	----	---------	---

Conducted on

8 Jul 2024 7:56 PM PDT

Prepared by

Luthgardes Vianna- Angel  
Cisneros

If the name of the person conducting the Patrol does not appear above, please enter it here:

What type of patrol is this?

Regular Patrol

Weather Conditions at the time of patrol.

Sunny

Temperature at time of Patrol

83°F  
Should be between -50°F to 125°F

I acknowledge that I have not visited the working face or other on-site areas where exposed trash or landfill odors such as, but not limited to landfill gas odors, refuse or refuse contaminated material odors, or landfill liquids/landfill leachate odors exist within four hours prior to conducting this odor surveillance.



I acknowledge that I will assess each Patrol Stop while standing outside of the vehicle.



**Flagged items**

17 flagged

Odor Patrol Stops / Stop #14: Intersection of Del Valle Road and Hasley Canyon Road

**Are you experiencing any odors**

Yes

Odor Patrol Stops / Stop #15: Intersection of Hasley Canyon Road and Gibraltar Lane

**Are you experiencing any odors**

Yes

Odor Patrol Stops / Stop #15: Intersection of Hasley Canyon Road and Gibraltar Lane

**Intensity of Odor**

4 -Strong Odor

Odor Patrol Stops / Stop #16: Intersection of Gibraltar Lane and Alton Way

**Are you experiencing any odors**

Yes

Odor Patrol Stops / Stop #16: Intersection of Gibraltar Lane and Alton Way

**Intensity of Odor**

3 - Moderate Odor

Odor Patrol Stops / Stop #17: Intersection of Castlebury Place and Picadilly Place

**Are you experiencing any odors**

Yes

Odor Patrol Stops / Stop #17: Intersection of Castlebury Place and Picadilly Place

**Intensity of Odor**

3 - Moderate Odor

Odor Patrol Stops / Stop #18: Intersection of Gibraltar Lane and Springvale Lane

**Are you experiencing any odors**

Yes

Odor Patrol Stops / Stop #18: Intersection of Gibraltar Lane and Springvale Lane

**Intensity of Odor**

4 -Strong Odor

Odor Patrol Stops / Stop #19: Intersection of Gibraltar Lane and Cambridge Avenue

**Are you experiencing any odors**

Yes

Odor Patrol Stops / Stop #22: Intersection of Hillcrest Parkway and Park Vista Drive at Castaic Elementary School

**Are you experiencing any odors**

Yes

Odor Patrol Stops / Stop #26: Intersection of Live Oak Elementary School at Saddleridge Way

**Are you experiencing any odors**

Yes

Odor Patrol Stops / Stop #28: Intersection of Quincy Street and Cambridge Avenue

**Are you experiencing any odors**

Yes

Odor Patrol Stops / Stop #29: Intersection of Hasley Canyon Road and Commerce Center Drive (Santa Clarita Valley International School &amp; Playmakers Preschool)

**Are you experiencing any odors**

Yes

Odor Patrol Stops / Stop #29: Intersection of Hasley Canyon Road and Commerce Center Drive (Santa Clarita Valley International School &amp; Playmakers Preschool)

**Intensity of Odor**

3 - Moderate Odor

Odor Patrol Stops / Stop #30: Intersection of Commerce Center Drive and Witherspoon Parkway

**Are you experiencing any odors**

Yes

Odor Patrol Stops / Odor Compliance with Stipulated Order for Abatement

**At 3 or more stops have you recorded any Landfill Odor Intensity of 3 (3 - Moderate Odor) or higher?**

Yes

**Odor Patrol Stops**

17 flagged

Stop #1: Chiquito Canyon Road and Driveway leading to the LA County Fire's Del Valle Regional Training Center

**Use map locator to enter lat/long for this observation point.**

28101 Chiquito Canyon Rd,  
Castaic, CA 91384, USA  
(34.4317609, -118.6589423)

**Record time at observation point**

8 Jul 2024 8:01 PM PDT

**Record Wind Speed (mph)**

3.6

**Record Wind Direction**

SW

**Have the weather conditions changed since start of patrol?**

No

**Are you experiencing any odors**

No

Stop #2: Intersection of Chiquito Canyon Road and Lincoln Avenue

**Use map locator to enter lat/long for this observation point.**

2900 S Orange Dr, Los Angeles,  
CA 90016, USA  
(34.43879, -118.65694099999999)

**Record time at observation point**

8 Jul 2024 8:03 PM PDT

**Record Wind Speed (mph)**

0.9

**Record Wind Direction**

S

**Have the weather conditions changed since last recorded?**

No

**Are you experiencing any odors**

No

Stop #3: Intersection of Lincoln Avenue and Jackson Street

**Use map locator to enter lat/long for this observation point.**

28611 Lincoln Ave, Val Verde, CA  
91384, USA  
(34.4398361, -118.656019)

**Record time at observation point**

8 Jul 2024 8:05 PM PDT

**Record Wind Speed (mph)**

2.0

**Record Wind Direction**

W

**Have the weather conditions changed since last recorded?**

No

**Are you experiencing any odors**

No

Stop #4: Intersection of Buchanan Way and Chiquito Canyon Road

**Use map locator to enter lat/long for this observation point.**

11629 Daleside Ave, Hawthorne,  
CA 90250, USA  
(34.443070999999996,  
-118.655496)

**Record time at observation point**

8 Jul 2024 8:07 PM PDT

**Record Wind Speed (mph)**

2.7

**Record Wind Direction**

SW

**Have the weather conditions changed since last recorded?**

No

**Are you experiencing any odors**

No

Stop #5: Intersection of Lincoln Avenue and Harding Avenue

**Use map locator to enter lat/long for this observation point.**

28703 Chiquito Canyon Rd,  
Castaic, CA 91384, USA  
(34.441859799999996,  
-118.6573111)

**Record time at observation point**

8 Jul 2024 8:09 PM PDT

**Record Wind Speed (mph)**

2.2

**Record Wind Direction**

SW

**Have the weather conditions changed since last recorded?**

No

**Are you experiencing any odors**

No

Stop #6: Intersection of Chiquito Canyon Road and San Martinez Road

**Use map locator to enter lat/long for this observation point.**

30006 San Martinez Rd, Val Verde,  
CA 91384, USA  
(34.444958299999996,  
-118.6580404)

**Record time at observation point**

8 Jul 2024 8:11 PM PDT

**Record Wind Speed (mph)**

3.1

**Record Wind Direction**

S

<b>Have the weather conditions changed since last recorded?</b>	No
<b>Are you experiencing any odors</b>	No
Stop #7: Intersection of San Martinez Road and Morningside Drive	
<b>Use map locator to enter lat/long for this observation point.</b>	30139 San Martinez Rd, Castaic, CA 91384, USA (34.44624, -118.66109490000001)
<b>Record time at observation point</b>	8 Jul 2024 8:13 PM PDT
<b>Record Wind Speed (mph)</b>	0.0
<b>Have the weather conditions changed since last recorded?</b>	No
<b>Are you experiencing any odors</b>	No
Stop #8: Intersection of Lexington Drive and Morningside Drive	
<b>Use map locator to enter lat/long for this observation point.</b>	29043 Morningside Dr, Castaic, CA 91384, USA (34.4482783, -118.66091829999998)
<b>Record time at observation point</b>	8 Jul 2024 8:14 PM PDT
<b>Record Wind Speed (mph)</b>	0.0
<b>Have the weather conditions changed since last recorded?</b>	No
<b>Are you experiencing any odors</b>	No
Stop #9: Intersection of Val Verde Road and Trellis Road	
<b>Use map locator to enter lat/long for this observation point.</b>	29030 Val Verde Rd, Val Verde, CA 91384, USA (34.447885899999996, -118.66283740000002)
<b>Record time at observation point</b>	8 Jul 2024 8:16 PM PDT
<b>Record Wind Speed (mph)</b>	0.0
<b>Have the weather conditions changed since last recorded?</b>	No
<b>Are you experiencing any odors</b>	No
Stop #10: Intersection of San Martinez Road and Euclid Ave.	

Use map locator to enter lat/long for this observation point.

30333 San Martinez Rd, Castaic,  
CA 91384, USA  
(34.4478645,  
-118.66565609999999)

Record time at observation point

8 Jul 2024 8:19 PM PDT

Record Wind Speed (mph)

0.0

Have the weather conditions changed since last recorded?

No

Are you experiencing any odors

No

Stop #11: Intersection of San Martinez Road and Keningston Road

Use map locator to enter lat/long for this observation point.

1847 W 78th St, Los Angeles, CA  
90047, USA  
(34.448285,  
-118.67143199999998)

Record time at observation point

8 Jul 2024 8:20 PM PDT

Record Wind Speed (mph)

0.0

Have the weather conditions changed since last recorded?

No

Are you experiencing any odors

No

Stop #12: Intersection of Hunstock Street and Windsor Road

Use map locator to enter lat/long for this observation point.

29502 Cromwell Ave, Castaic, CA  
91384, USA  
(34.4460891, -118.6496094)

Record time at observation point

8 Jul 2024 8:26 PM PDT

Record Wind Speed (mph)

3.2

Record Wind Direction

SE

Have the weather conditions changed since last recorded?

No

Are you experiencing any odors

No

Stop #13: Intersection of Del Valle Road and Silver Street

Use map locator to enter lat/long for this observation point.

Del Valle Rd & Silver St, California  
91355, USA  
(34.448595, -118.65524)



Record time at observation point

8 Jul 2024 8:29 PM PDT

Record Wind Speed

4.2

Record Wind Direction

NW

Have the weather conditions changed since last recorded?

No

Are you experiencing any odors

No

Stop #14: Intersection of Del Valle Road and Hasley Canyon Road

1 flagged

Use map locator to enter lat/long for this observation point.

Del Valle Rd & Hasley Canyon Rd,  
Hasley Canyon, CA 91384, USA  
(34.456818999999996,  
-118.64180300000001)

Record time at observation point

8 Jul 2024 8:32 PM PDT

Record Wind Speed (mph)

2.7

Record Wind Direction

W

Have the weather conditions changed since last recorded?

No

Are you experiencing any odors

Yes

Description of Odor

Other

Describe "Other" Odor

Dead animal

Intensity of Odor

1 - Very light odor detected

Are any corrective actions needed?

Stop #15: Intersection of Hasley Canyon Road and Gibraltar Lane

2 flagged

Use map locator to enter lat/long for this observation point.

28579 Gibraltar Ln, Castaic, CA  
91384, USA  
(34.4551702,  
-118.63360240000002)

Record time at observation point

8 Jul 2024 8:35 PM PDT

Record Wind Speed (mph)

0.0

Have the weather conditions changed since last recorded?

No

<b>Are you experiencing any odors</b>	Yes
<b>Description of Odor</b>	Landfill Gas
<b>Intensity of Odor</b>	4 -Strong Odor
<b>Are any corrective actions needed?</b>	
Stop #16: Intersection of Gibraltar Lane and Alton Way	2 flagged
<b>Use map locator to enter lat/long for this observation point.</b>	28340 Alton Way, Castaic, CA 91384, USA (34.4547069, -118.630257)
<b>Record time at observation point</b>	8 Jul 2024 8:36 PM PDT
<b>Record Wind Speed (mph)</b>	1.3
<b>Record Wind Direction</b>	E
<b>Have the weather conditions changed since last recorded?</b>	No
<b>Are you experiencing any odors</b>	Yes
<b>Description of Odor</b>	Landfill Gas
<b>Intensity of Odor</b>	3 - Moderate Odor
<b>Are any corrective actions needed?</b>	
Stop #17: Intersection of Castlebury Place and Picadilly Place	2 flagged
<b>Use map locator to enter lat/long for this observation point.</b>	28203 Picadilly Pl, Castaic, CA 91384, USA (34.4539706, -118.62780079999999)
<b>Record time at observation point</b>	8 Jul 2024 8:39 PM PDT
<b>Record Wind Speed (mph)</b>	2.7
<b>Record Wind Direction</b>	S
<b>Have the weather conditions changed since last recorded?</b>	No
<b>Are you experiencing any odors</b>	Yes
<b>Description of Odor</b>	Landfill Gas

Intensity of Odor

3 - Moderate Odor

Are any corrective actions needed?

Stop #18: Intersection of Gibraltar Lane and Springvale Lane

2 flagged

Use map locator to enter lat/long for this observation point.

28257 Springvale Ln, Castaic, CA  
91384, USA  
(34.4558953,  
-118.62825909999998)

Record time at observation point

8 Jul 2024 8:41 PM PDT

Record Wind Speed (mph)

0.4

Record Wind Direction

NE

Have the weather conditions changed since last recorded?

No

Are you experiencing any odors

Yes

Description of Odor

Landfill Gas

Intensity of Odor

4 -Strong Odor

Are any corrective actions needed?

Stop #19: Intersection of Gibraltar Lane and Cambridge Avenue

1 flagged

Use map locator to enter lat/long for this observation point.

29819 Cambridge Ave, Castaic, CA  
91384, USA  
(34.4577403, -118.6269882)

Record time at observation point

8 Jul 2024 8:43 PM PDT

Record Wind Speed (mph)

0.4

Record Wind Direction

SE

Have the weather conditions changed since last recorded?

No

Are you experiencing any odors

Yes

Description of Odor

Landfill Gas

Intensity of Odor

2 - Light odor detected

Are any corrective actions needed?

Stop #20: Intersection of Cambridge Avenue and Hasley Canyon Road

Use map locator to enter lat/long for this observation point.

9701 Creekbed Rd, Castaic, CA  
91384, USA  
(34.4555301, -118.6218167)

Record time at observation point

8 Jul 2024 8:45 PM PDT

Record Wind Speed (mph)

0.0

Have the weather conditions changed since last recorded?

No

Are you experiencing any odors

No

Stop #21: Intersection of The Old Road and Hillcrest Parkway

Use map locator to enter lat/long for this observation point.

30301 Marigold Cir, Castaic, CA  
91384, USA  
(34.4699479, -118.6171231)

Record time at observation point

8 Jul 2024 8:56 PM PDT

Record Wind Speed (mph)

2.9

Record Wind Direction

E

Have the weather conditions changed since last recorded?

No

Are you experiencing any odors

No

Stop #22: Intersection of Hillcrest Parkway and Park Vista Drive at Castaic Elementary School

1 flagged

Use map locator to enter lat/long for this observation point.

28333 Foothill Rd, Castaic, CA  
91384, USA  
(34.472091299999995,  
-118.6298591)

Record time at observation point

8 Jul 2024 8:52 PM PDT

Record Wind Speed (mph)

1.3

Record Wind Direction

SE

Have the weather conditions changed since last recorded?

No

Are you experiencing any odors

Yes

Description of Odor

Landfill Gas

**Intensity of Odor**

1 - Very light odor detected

**Are any corrective actions needed?**

Stop #23: Intersection of Creekbed Road and Firebrand Drive

**Use map locator to enter lat/long for this observation point.**

29796 Creekbed Rd, Castaic, CA  
91384, USA  
(34.4575992,  
-118.61958519999999)

**Record time at observation point**

8 Jul 2024 8:47 PM PDT

**Record Wind Speed (mph)**

0.2

**Record Wind Direction**

SW

**Have the weather conditions changed since last recorded?**

No

**Are you experiencing any odors**

No

Stop #24: Intersection of The Old Road and Live Oak Road

**Use map locator to enter lat/long for this observation point.**

27603 Quincy St, Castaic, CA  
91384, USA  
(34.4528436, -118.6171006)

**Record time at observation point**

8 Jul 2024 9:00 PM PDT

**Record Wind Speed (mph)**

1.8

**Record Wind Direction**

S

**Have the weather conditions changed since last recorded?**

No

**Are you experiencing any odors**

No

Stop #25: Intersection of Live Oak Road and Hidden Trail Road

**Use map locator to enter lat/long for this observation point.**

27662 Buckskin Dr, Castaic, CA  
91384, USA  
(34.4501784, -118.6179979)

**Record time at observation point**

8 Jul 2024 9:01 PM PDT

**Record Wind Speed (mph)**

0.9

**Record Wind Direction**

E

**Have the weather conditions changed since last recorded?**

No

<b>Are you experiencing any odors</b>	No
Stop #26: Intersection of Live Oak Elementary School at Saddleridge Way	1 flagged
<b>Use map locator to enter lat/long for this observation point.</b>	27734 Saddleridge Way, Castaic, CA 91384, USA (34.4497043, -118.61981619999997)
<b>Record time at observation point</b>	8 Jul 2024 9:03 PM PDT
<b>Record Wind Speed (mph)</b>	2.7
<b>Record Wind Direction</b>	SW
<b>Have the weather conditions changed since last recorded?</b>	No
<b>Are you experiencing any odors</b>	Yes
<b>Description of Odor</b>	Landfill Gas
<b>Intensity of Odor</b>	2 - Light odor detected
<b>Are any corrective actions needed?</b>	
Stop #27: Intersection of Rangewood Road and Buckskin Drive	
<b>Use map locator to enter lat/long for this observation point.</b>	29139 Rangewood Rd, Castaic, CA 91384, USA (34.4485802, -118.62039709999999)
<b>Record time at observation point</b>	8 Jul 2024 9:04 PM PDT
<b>Record Wind Speed (mph)</b>	1.6
<b>Record Wind Direction</b>	W
<b>Have the weather conditions changed since last recorded?</b>	No
<b>Are you experiencing any odors</b>	No
Stop #28: Intersection of Quincy Street and Cambridge Avenue	1 flagged
<b>Use map locator to enter lat/long for this observation point.</b>	27803 Quincy St, Castaic, CA 91384, USA (34.453016399999996, -118.62001029999998)
<b>Record time at observation point</b>	8 Jul 2024 9:07 PM PDT

Record Wind Speed (mph)	2.5
Record Wind Direction	S
Have the weather conditions changed since last recorded?	No
Are you experiencing any odors	Yes
Description of Odor	Landfill Gas
Intensity of Odor	1 - Very light odor detected

**Are any corrective actions needed?**

Stop #29: Intersection of Hasley Canyon Road and Commerce Center Drive (Santa Clarita Valley International School & Playmakers Preschool) 2 flagged

Use map locator to enter lat/long for this observation point. 28050 Hasley Canyon Rd, Castaic, CA 91384, USA (34.4509611, -118.62462279999998)

Record time at observation point 8 Jul 2024 9:10 PM PDT

Record Wind Speed (mph)	1.3
Record Wind Direction	SW
Have the weather conditions changed since last recorded?	No
Are you experiencing any odors	Yes
Description of Odor	Landfill Gas
Intensity of Odor	3 - Moderate Odor

**Are any corrective actions needed?**

Stop #30: Intersection of Commerce Center Drive and Witherspoon Parkway 1 flagged

Use map locator to enter lat/long for this observation point. 29011 Witherspoon Pkwy, Valencia, CA 91355, USA (34.445682, -118.62720999999999)

Record time at observation point 8 Jul 2024 9:13 PM PDT

Record Wind Speed (mph)	2.0
-------------------------	-----

Record Wind Direction	S
Have the weather conditions changed since last recorded?	No
Are you experiencing any odors	Yes
Description of Odor	Landfill Gas
Intensity of Odor	2 - Light odor detected

**Are any corrective actions needed?**

Stop #31: Intersection of Franklin Parkway and driveway leading to the United States Postal Service

**Use map locator to enter lat/long for this observation point.**

28000 Franklin Pkwy, Valencia, CA  
91355, USA  
(34.4352261,  
-118.62850189999997)

**Record time at observation point** 8 Jul 2024 9:16 PM PDT

**Record Wind Speed (mph)** 1.6

Record Wind Direction	SW
-----------------------	----

Have the weather conditions changed since last recorded?	No
--	----

Are you experiencing any odors	No
--------------------------------	----

Stop #32: Intersection of Henry Mayo Drive and Cambridge View Drive, leading into the Valencia Travel Village RV Resort

**Use map locator to enter lat/long for this observation point.**

27940 CA-126, Castaic, CA 91384,  
USA  
(34.4298143,  
-118.62485400000001)

**Record time at observation point** 8 Jul 2024 9:20 PM PDT

**Record Wind Speed (mph)** 3.8

Record Wind Direction	SW
-----------------------	----

Have the weather conditions changed since last recorded?	No
--	----

Are you experiencing any odors	No
--------------------------------	----

Odor Compliance with Stipulated Order for Abatement	1 flagged
---	-----------



**At 3 or more stops have you recorded any Landfill Odor Intensity of 3 (3 - Moderate Odor) or higher?**

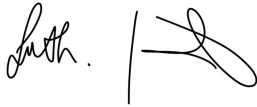
---

 Yes

By selecting Yes to the above question, the landfill operating staff will automatically be notified immediately via email of this response. Upon receiving such notification, Chiquita shall review and modify as appropriate fan placement, and conduct a visual inspection of the Reaction Area to assess, and address as needed, any cracks in the surface of the area.

---

**Recorder Signature**

A handwritten signature in black ink, appearing to be 'Smith' followed by a stylized flourish.

8 Jul 2024 9:21 PM PDT

---

**Upon completion of this patrol, please check the box to trigger necessary notifications.**



# 4050 - Chiquita Odor Patrol Template

Complete

Score	3 / 3 (100%)	Flagged items	21	Actions	0
-------	--------------	---------------	----	---------	---

Conducted on

8 Jul 2024 7:03 AM PDT

Prepared by

Basem Mketash

If the name of the person conducting the Patrol does not appear above, please enter it here:

What type of patrol is this?

Regular Patrol

Weather Conditions at the time of patrol.

Sunny

Temperature at time of Patrol

65°F  
Should be between -50°F to 125°F

I acknowledge that I have not visited the working face or other on-site areas where exposed trash or landfill odors such as, but not limited to landfill gas odors, refuse or refuse contaminated material odors, or landfill liquids/landfill leachate odors exist within four hours prior to conducting this odor surveillance.



I acknowledge that I will assess each Patrol Stop while standing outside of the vehicle.



**Flagged items**

21 flagged

Odor Patrol Stops / Stop #1: Chiquito Canyon Road and Driveway leading to the LA County Fire's Del Valle Regional Training Center

**Are you experiencing any odors**

Yes

Odor Patrol Stops / Stop #1: Chiquito Canyon Road and Driveway leading to the LA County Fire's Del Valle Regional Training Center

**Intensity of Odor**

3 - Moderate Odor

Odor Patrol Stops / Stop #3: Intersection of Lincoln Avenue and Jackson Street

**Are you experiencing any odors**

Yes

Odor Patrol Stops / Stop #7: Intersection of San Martinez Road and Morningside Drive

**Are you experiencing any odors**

Yes

Odor Patrol Stops / Stop #7: Intersection of San Martinez Road and Morningside Drive

**Intensity of Odor**

3 - Moderate Odor

Odor Patrol Stops / Stop #8: Intersection of Lexington Drive and Morningside Drive

**Are you experiencing any odors**

Yes

Odor Patrol Stops / Stop #8: Intersection of Lexington Drive and Morningside Drive

**Intensity of Odor**

4 -Strong Odor

Odor Patrol Stops / Stop #10: Intersection of San Martinez Road and Euclid Ave.

**Are you experiencing any odors**

Yes

Odor Patrol Stops / Stop #13: Intersection of Del Valle Road and Silver Street

**Are you experiencing any odors**

Yes

Odor Patrol Stops / Stop #19: Intersection of Gibraltar Lane and Cambridge Avenue

**Are you experiencing any odors**

Yes

Odor Patrol Stops / Stop #21: Intersection of The Old Road and Hillcrest Parkway

**Are you experiencing any odors**

Yes

Odor Patrol Stops / Stop #22: Intersection of Hillcrest Parkway and Park Vista Drive at Castaic Elementary School

**Are you experiencing any odors**

Yes

Odor Patrol Stops / Stop #22: Intersection of Hillcrest Parkway and Park Vista Drive at Castaic Elementary School

**Intensity of Odor**

3 - Moderate Odor

Odor Patrol Stops / Stop #24: Intersection of The Old Road and Live Oak Road

**Are you experiencing any odors**

Yes

Odor Patrol Stops / Stop #24: Intersection of The Old Road and Live Oak Road

**Intensity of Odor**

3 - Moderate Odor

Odor Patrol Stops / Stop #25: Intersection of Live Oak Road and Hidden Trail Road

**Are you experiencing any odors**

Yes

Odor Patrol Stops / Stop #25: Intersection of Live Oak Road and Hidden Trail Road

**Intensity of Odor**

3 - Moderate Odor

Odor Patrol Stops / Stop #26: Intersection of Live Oak Elementary School at Saddleridge Way

**Are you experiencing any odors**

Yes

Odor Patrol Stops / Stop #28: Intersection of Quincy Street and Cambridge Avenue

**Are you experiencing any odors**

Yes

Odor Patrol Stops / Stop #28: Intersection of Quincy Street and Cambridge Avenue

**Intensity of Odor**

3 - Moderate Odor

Odor Patrol Stops / Stop #30: Intersection of Commerce Center Drive and Witherspoon Parkway

**Are you experiencing any odors**

Yes

<b>Odor Patrol Stops</b>	21 flagged
Stop #1: Chiquito Canyon Road and Driveway leading to the LA County Fire's Del Valle Regional Training Center	2 flagged
<b>Use map locator to enter lat/long for this observation point.</b>	28101 Chiquito Canyon Rd, Castaic, CA 91384, USA (34.4276207, -118.6586807)
<b>Record time at observation point</b>	8 Jul 2024 7:10 AM PDT
<b>Record Wind Speed (mph)</b>	1.3
<b>Record Wind Direction</b>	E
<b>Have the weather conditions changed since start of patrol?</b>	No
<b>Are you experiencing any odors</b>	Yes
<b>Description of Odor</b>	Other
<b>Describe "Other" Odor</b>	Wet hay
<b>Intensity of Odor</b>	3 - Moderate Odor
<b>Are any corrective actions needed?</b>	No
Stop #2: Intersection of Chiquito Canyon Road and Lincoln Avenue	
<b>Use map locator to enter lat/long for this observation point.</b>	28502 Chiquito Canyon Rd, Castaic, CA 91384, USA (34.4386473, -118.65790359999998)
<b>Record time at observation point</b>	8 Jul 2024 7:14 AM PDT
<b>Record Wind Speed (mph)</b>	1.3
<b>Record Wind Direction</b>	E
<b>Have the weather conditions changed since last recorded?</b>	No
<b>Are you experiencing any odors</b>	No
Stop #3: Intersection of Lincoln Avenue and Jackson Street	1 flagged
<b>Use map locator to enter lat/long for this observation point.</b>	(34.4396578, -118.6559075)
<b>Record time at observation point</b>	8 Jul 2024 7:17 AM PDT

Record Wind Speed (mph)	0
Have the weather conditions changed since last recorded?	No
Are you experiencing any odors	Yes
Description of Odor	Other
Describe "Other" Odor	Dog feces
Intensity of Odor	2 - Light odor detected

**Are any corrective actions needed?**

Stop #4: Intersection of Buchanan Way and Chiquito Canyon Road

Use map locator to enter lat/long for this observation point.

28703 Chiquito Canyon Rd,  
Castaic, CA 91384, USA  
(34.441859799999996,  
-118.6573111)

Record time at observation point 8 Jul 2024 7:21 AM PDT

Record Wind Speed (mph) 0.7

Record Wind Direction N

Have the weather conditions changed since last recorded? No

Are you experiencing any odors No

Stop #5: Intersection of Lincoln Avenue and Harding Avenue

Use map locator to enter lat/long for this observation point.

11629 Daleside Ave, Hawthorne,  
CA 90250, USA  
(34.443070999999996,  
-118.655496)

Record time at observation point 8 Jul 2024 7:19 AM PDT

Record Wind Speed (mph) 0

Have the weather conditions changed since last recorded? No

Are you experiencing any odors No

Stop #6: Intersection of Chiquito Canyon Road and San Martinez Road

Use map locator to enter lat/long for this observation point.

30006 San Martinez Rd, Val Verde,  
CA 91384, USA  
(34.444958299999996,  
-118.6580404)

Record time at observation point

8 Jul 2024 7:23 AM PDT

Record Wind Speed (mph)

0

Have the weather conditions changed since last recorded?

No

Are you experiencing any odors

No

Stop #7: Intersection of San Martinez Road and Morningside Drive

2 flagged

Use map locator to enter lat/long for this observation point.

30006 San Martinez Rd, Val Verde,  
CA 91384, USA  
(34.444958299999996,  
-118.6580404)

Record time at observation point

8 Jul 2024 7:26 AM PDT

Record Wind Speed (mph)

0

Have the weather conditions changed since last recorded?

No

Are you experiencing any odors

Yes

Description of Odor

Other

Describe "Other" Odor

Wet hay and dog feces

Intensity of Odor

3 - Moderate Odor

Are any corrective actions needed?

Stop #8: Intersection of Lexington Drive and Morningside Drive

2 flagged

Use map locator to enter lat/long for this observation point.

29043 Morningside Dr, Castaic, CA  
91384, USA  
(34.4482783,  
-118.66091829999998)

Record time at observation point

8 Jul 2024 7:28 AM PDT

Record Wind Speed (mph)

0.4

Record Wind Direction

E

Have the weather conditions changed since last recorded?

No



<b>Are you experiencing any odors</b>	Yes
<b>Description of Odor</b>	Other
<b>Describe "Other" Odor</b>	Wet hay and feces
<b>Intensity of Odor</b>	4 -Strong Odor
<b>Are any corrective actions needed?</b>	
Stop #9: Intersection of Val Verde Road and Trellis Road	
<b>Use map locator to enter lat/long for this observation point.</b>	(34.4483172, -118.6628508)
<b>Record time at observation point</b>	8 Jul 2024 7:31 AM PDT
<b>Record Wind Speed (mph)</b>	0
<b>Have the weather conditions changed since last recorded?</b>	No
<b>Are you experiencing any odors</b>	No
Stop #10: Intersection of San Martinez Road and Euclid Ave.	
<b>Use map locator to enter lat/long for this observation point.</b>	(34.4479023, -118.6659854)
<b>Record time at observation point</b>	8 Jul 2024 7:34 AM PDT
<b>Record Wind Speed (mph)</b>	0
<b>Have the weather conditions changed since last recorded?</b>	No
<b>Are you experiencing any odors</b>	Yes
<b>Description of Odor</b>	Other
<b>Describe "Other" Odor</b>	Sweet chemical
<b>Intensity of Odor</b>	2 - Light odor detected
<b>Are any corrective actions needed?</b>	
Stop #11: Intersection of San Martinez Road and Keningston Road	
<b>Use map locator to enter lat/long for this observation point.</b>	30646 San Martinez Rd, Castaic, CA 91384, USA (34.448223299999995, -118.67069649999999)

Record time at observation point

8 Jul 2024 7:37 AM PDT

Record Wind Speed (mph)

1.0

Record Wind Direction

E

Have the weather conditions changed since last recorded?

No

Are you experiencing any odors

No

Stop #12: Intersection of Hunstock Street and Windsor Road

Use map locator to enter lat/long for this observation point.

(34.4458546, -118.6495934)

Record time at observation point

8 Jul 2024 7:45 AM PDT

Record Wind Speed (mph)

1.0

Record Wind Direction

SE

Have the weather conditions changed since last recorded?

No

Are you experiencing any odors

No

Stop #13: Intersection of Del Valle Road and Silver Street

1 flagged

Use map locator to enter lat/long for this observation point.

(34.4478241, -118.6556203)

Record time at observation point

8 Jul 2024 7:47 AM PDT

Record Wind Speed

1.0

Record Wind Direction

W

Have the weather conditions changed since last recorded?

No

Are you experiencing any odors

Yes

Description of Odor

Other

Describe "Other" Odor

Sweet chemical

Intensity of Odor

1 - Very light odor detected

Are any corrective actions needed?

Stop #14: Intersection of Del Valle Road and Hasley Canyon Road

**Use map locator to enter lat/long for this observation point.** (34.4568393, -118.6415246)

**Record time at observation point** 8 Jul 2024 7:51 AM PDT

**Record Wind Speed (mph)** 0.9

**Record Wind Direction** NE

**Have the weather conditions changed since last recorded?** No

**Are you experiencing any odors** No

Stop #15: Intersection of Hasley Canyon Road and Gibraltar Lane

**Use map locator to enter lat/long for this observation point.** (34.4551455, -118.6334251)

**Record time at observation point** 8 Jul 2024 7:53 AM PDT

**Record Wind Speed (mph)** 0

**Have the weather conditions changed since last recorded?** No

**Are you experiencing any odors** No

Stop #16: Intersection of Gibraltar Lane and Alton Way

**Use map locator to enter lat/long for this observation point.** 28341 Alton Way, Castaic, CA 91384, USA (34.454855099999996, -118.6297051)

**Record time at observation point** 8 Jul 2024 7:56 AM PDT

**Record Wind Speed (mph)** 0.3

**Record Wind Direction** E

**Have the weather conditions changed since last recorded?** No

**Are you experiencing any odors** No

Stop #17: Intersection of Castlebury Place and Picadilly Place

**Use map locator to enter lat/long for this observation point.** 29732 Castlebury Pl, Castaic, CA 91384, USA (34.4539136, -118.62732229999999)

**Record time at observation point** 8 Jul 2024 7:59 AM PDT

Record Wind Speed (mph)	2.5
Record Wind Direction	S
Have the weather conditions changed since last recorded?	No
Are you experiencing any odors	No
Stop #18: Intersection of Gibraltar Lane and Springvale Lane	
Use map locator to enter lat/long for this observation point.	28256 Springvale Ln, Castaic, CA 91384, USA (34.455531199999996, -118.62853489999999)
Record time at observation point	8 Jul 2024 8:01 AM PDT
Record Wind Speed (mph)	0
Have the weather conditions changed since last recorded?	No
Are you experiencing any odors	No
Stop #19: Intersection of Gibraltar Lane and Cambridge Avenue	
Use map locator to enter lat/long for this observation point.	1 flagged (34.4579415, -118.6269605)
Record time at observation point	8 Jul 2024 8:03 AM PDT
Record Wind Speed (mph)	0.9
Record Wind Direction	S
Have the weather conditions changed since last recorded?	No
Are you experiencing any odors	Yes
Description of Odor	Other
Describe "Other" Odor	Sweet chemical
Intensity of Odor	2 - Light odor detected
Are any corrective actions needed?	
Stop #20: Intersection of Cambridge Avenue and Hasley Canyon Road	
Use map locator to enter lat/long for this observation point.	29609 Cambridge Ave, Castaic, CA

91384, USA  
(34.4550511,  
-118.62180009999999)

**Record time at observation point** 8 Jul 2024 8:09 AM PDT

**Record Wind Speed (mph)** 1.3

**Record Wind Direction** E

**Have the weather conditions changed since last recorded?** No

**Are you experiencing any odors** No

Stop #21: Intersection of The Old Road and Hillcrest Parkway 1 flagged

**Use map locator to enter lat/long for this observation point.** 29609 Cambridge Ave, Castaic, CA  
91384, USA  
(34.4550511,  
-118.62180009999999)

**Record time at observation point** 8 Jul 2024 8:16 AM PDT

**Record Wind Speed (mph)** 1.6

**Record Wind Direction** E

**Have the weather conditions changed since last recorded?** No

**Are you experiencing any odors** Yes

**Description of Odor** Other

**Describe "Other" Odor** Chemical

**Intensity of Odor** 2 - Light odor detected

**Are any corrective actions needed?**

Stop #22: Intersection of Hillcrest Parkway and Park Vista Drive  
at Castaic Elementary School 2 flagged

**Use map locator to enter lat/long for this observation point.** (34.4715189, -118.6303486)

**Record time at observation point** 8 Jul 2024 8:19 AM PDT

**Record Wind Speed (mph)** 3.3

**Record Wind Direction** N

Have the weather conditions changed since last recorded?	No
Are you experiencing any odors	Yes
Description of Odor	Other
Describe "Other" Odor	Sewage
Intensity of Odor	3 - Moderate Odor
Are any corrective actions needed?	
Stop #23: Intersection of Creekbed Road and Firebrand Drive	
Use map locator to enter lat/long for this observation point.	29796 Creekbed Rd, Castaic, CA 91384, USA (34.4575992, -118.61958519999999)
Record time at observation point	8 Jul 2024 8:11 AM PDT
Record Wind Speed (mph)	0.2
Record Wind Direction	S
Have the weather conditions changed since last recorded?	No
Are you experiencing any odors	No
Stop #24: Intersection of The Old Road and Live Oak Road	
Use map locator to enter lat/long for this observation point.	2 flagged (34.453091, -118.6168809)
Record time at observation point	8 Jul 2024 8:26 AM PDT
Record Wind Speed (mph)	3.1
Record Wind Direction	SW
Have the weather conditions changed since last recorded?	No
Are you experiencing any odors	Yes
Description of Odor	Other
Describe "Other" Odor	Asphalt and dumpster
Intensity of Odor	3 - Moderate Odor

**Are any corrective actions needed?**

Stop #25: Intersection of Live Oak Road and Hidden Trail Road

2 flagged

**Use map locator to enter lat/long for this observation point.**

27662 Buckskin Dr, Castaic, CA  
91384, USA  
(34.4501784, -118.6179979)

**Record time at observation point**

8 Jul 2024 8:29 AM PDT

**Record Wind Speed (mph)**

1.3

**Record Wind Direction**

SE

**Have the weather conditions changed since last recorded?**

No

**Are you experiencing any odors**

Yes

**Description of Odor**

Other

**Describe "Other" Odor**

Asphalt

**Intensity of Odor**

3 - Moderate Odor

**Are any corrective actions needed?**

Stop #26: Intersection of Live Oak Elementary School at  
Saddleridge Way

1 flagged

**Use map locator to enter lat/long for this observation point.**

27710 Rangewood Rd, Castaic, CA  
91384, USA  
(34.450107599999996,  
-118.61922759999999)

**Record time at observation point**

8 Jul 2024 8:31 AM PDT

**Record Wind Speed (mph)**

0

**Have the weather conditions changed since last recorded?**

No

**Are you experiencing any odors**

Yes

**Description of Odor**

Other

**Describe "Other" Odor**

Asphalt and chemical

**Intensity of Odor**

2 - Light odor detected

**Are any corrective actions needed?**

Stop #27: Intersection of Rangewood Road and Buckskin Drive

Use map locator to enter lat/long for this observation point.

29165 Saddleridge Way, Castaic,  
CA 91384, USA  
(34.4491454,  
-118.62033539999999)

Record time at observation point

8 Jul 2024 8:33 AM PDT

Record Wind Speed (mph)

0

Have the weather conditions changed since last recorded?

No

Are you experiencing any odors

No

Stop #28: Intersection of Quincy Street and Cambridge Avenue

2 flagged

Use map locator to enter lat/long for this observation point.

27803 Quincy St, Castaic, CA  
91384, USA  
(34.453016399999996,  
-118.62001029999998)

Record time at observation point

8 Jul 2024 8:35 AM PDT

Record Wind Speed (mph)

0.2

Record Wind Direction

NW

Have the weather conditions changed since last recorded?

No

Are you experiencing any odors

Yes

Description of Odor

Other

Describe "Other" Odor

Feces and sewage

Intensity of Odor

3 - Moderate Odor

Are any corrective actions needed?

Stop #29: Intersection of Hasley Canyon Road and Commerce  
Center Drive (Santa Clarita Valley International School &  
Playmakers Preschool)

Use map locator to enter lat/long for this observation point.

28050 Hasley Canyon Rd, Castaic,  
CA 91384, USA  
(34.4509472, -118.6247111)

Record time at observation point

8 Jul 2024 8:40 AM PDT

Record Wind Speed (mph)

0



<b>Have the weather conditions changed since last recorded?</b>	No
<b>Are you experiencing any odors</b>	No
Stop #30: Intersection of Commerce Center Drive and Witherspoon Parkway	1 flagged
<b>Use map locator to enter lat/long for this observation point.</b>	29011 Witherspoon Pkwy, Valencia, CA 91355, USA (34.445682, -118.62720999999999)
<b>Record time at observation point</b>	8 Jul 2024 8:43 AM PDT
<b>Record Wind Speed (mph)</b>	0
<b>Have the weather conditions changed since last recorded?</b>	No
<b>Are you experiencing any odors</b>	Yes
<b>Description of Odor</b>	Other
<b>Describe "Other" Odor</b>	Chemical
<b>Intensity of Odor</b>	2 - Light odor detected
<b>Are any corrective actions needed?</b>	
Stop #31: Intersection of Franklin Parkway and driveway leading to the United States Postal Service	
<b>Use map locator to enter lat/long for this observation point.</b>	27998 Franklin Pkwy, Valencia, CA 91355, USA (34.434030799999995, -118.62835969999999)
<b>Record time at observation point</b>	8 Jul 2024 8:46 AM PDT
<b>Record Wind Speed (mph)</b>	0
<b>Have the weather conditions changed since last recorded?</b>	No
<b>Are you experiencing any odors</b>	No
Stop #32: Intersection of Henry Mayo Drive and Cambridge View Drive, leading into the Valencia Travel Village RV Resort	
<b>Use map locator to enter lat/long for this observation point.</b>	27940 CA-126, Castaic, CA 91384, USA (34.4298143, -118.62485400000001)

Record Wind Speed (mph) 0

Have the weather conditions changed since last recorded? No

Are you experiencing any odors No

Odor Compliance with Stipulated Order for Abatement

At 3 or more stops have you recorded any Landfill Odor Intensity of 3 (3 - Moderate Odor) or higher? No

**Recorder Signature**



basem mketash  
8 Jul 2024 8:54 AM PDT

---

**Upon completion of this patrol, please check the box to trigger necessary notifications.**

# 4050 - Chiquita Odor Patrol Template

Complete

<b>Score</b>	2 / 3 (66.67%)	<b>Flagged items</b>	14	<b>Actions</b>	0
--------------	----------------	----------------------	----	----------------	---

**Conducted on**

9 Jul 2024 7:58 PM PDT

**Prepared by**

Luthgardes Vianna- Angel Cisneros

**If the name of the person conducting the Patrol does not appear above, please enter it here:**

**What type of patrol is this?**

Regular Patrol

**Weather Conditions at the time of patrol.**

Sunny

**Temperature at time of Patrol**

88°F  
Should be between -50°F to 125°F

**I acknowledge that I have not visited the working face or other on-site areas where exposed trash or landfill odors such as, but not limited to landfill gas odors, refuse or refuse contaminated material odors, or landfill liquids/landfill leachate odors exist within four hours prior to conducting this odor surveillance.**



**I acknowledge that I will assess each Patrol Stop while standing outside of the vehicle.**



**Flagged items**

14 flagged

Odor Patrol Stops / Stop #8: Intersection of Lexington Drive and Morningside Drive

**Are you experiencing any odors**

Yes

Odor Patrol Stops / Stop #15: Intersection of Hasley Canyon Road and Gibraltar Lane

**Are you experiencing any odors**

Yes

Odor Patrol Stops / Stop #15: Intersection of Hasley Canyon Road and Gibraltar Lane

**Intensity of Odor**

3 - Moderate Odor

Odor Patrol Stops / Stop #16: Intersection of Gibraltar Lane and Alton Way

**Are you experiencing any odors**

Yes

Odor Patrol Stops / Stop #16: Intersection of Gibraltar Lane and Alton Way

**Intensity of Odor**

3 - Moderate Odor

Odor Patrol Stops / Stop #17: Intersection of Castlebury Place and Picadilly Place

**Are you experiencing any odors**

Yes

Odor Patrol Stops / Stop #17: Intersection of Castlebury Place and Picadilly Place

**Intensity of Odor**

4 -Strong Odor

Odor Patrol Stops / Stop #18: Intersection of Gibraltar Lane and Springvale Lane

**Are you experiencing any odors**

Yes

Odor Patrol Stops / Stop #19: Intersection of Gibraltar Lane and Cambridge Avenue

**Are you experiencing any odors**

Yes

Odor Patrol Stops / Stop #29: Intersection of Hasley Canyon Road and Commerce Center Drive (Santa Clarita Valley International School &amp; Playmakers Preschool)

**Are you experiencing any odors**

Yes

Odor Patrol Stops / Stop #29: Intersection of Hasley Canyon Road and Commerce Center Drive (Santa Clarita Valley International School &amp; Playmakers Preschool)

**Intensity of Odor**

3 - Moderate Odor

Odor Patrol Stops / Stop #30: Intersection of Commerce Center Drive and Witherspoon Parkway

**Are you experiencing any odors**

Yes

Odor Patrol Stops / Stop #30: Intersection of Commerce Center Drive and Witherspoon Parkway

**Intensity of Odor**

4 -Strong Odor

Odor Patrol Stops / Odor Compliance with Stipulated Order for Abatement

**At 3 or more stops have you recorded any Landfill Odor Intensity of 3 (3 - Moderate Odor) or higher?**

Yes

**Odor Patrol Stops**

14 flagged

Stop #1: Chiquito Canyon Road and Driveway leading to the LA County Fire's Del Valle Regional Training Center

**Use map locator to enter lat/long for this observation point.**28101 Chiquito Canyon Rd,  
Castaic, CA 91384, USA  
(34.4317609, -118.6589423)**Record time at observation point**

9 Jul 2024 8:04 PM PDT

**Record Wind Speed (mph)**

2.0

**Record Wind Direction**

W

**Have the weather conditions changed since start of patrol?**

No

**Are you experiencing any odors**

No

Stop #2: Intersection of Chiquito Canyon Road and Lincoln Avenue

**Use map locator to enter lat/long for this observation point.**2900 S Orange Dr, Los Angeles,  
CA 90016, USA  
(34.43879, -118.65694099999999)**Record time at observation point**

9 Jul 2024 8:05 PM PDT

**Record Wind Speed (mph)**

0.9

**Record Wind Direction**

S

**Have the weather conditions changed since last recorded?**

No

**Are you experiencing any odors**

No

Stop #3: Intersection of Lincoln Avenue and Jackson Street

**Use map locator to enter lat/long for this observation point.**

(34.4396732, -118.6558287)

**Record time at observation point**

9 Jul 2024 8:07 PM PDT

**Record Wind Speed (mph)**

0.9

**Record Wind Direction**

NE

**Have the weather conditions changed since last recorded?**

No

**Are you experiencing any odors**

No

Stop #4: Intersection of Buchanan Way and Chiquito Canyon Road

Use map locator to enter lat/long for this observation point.

11629 Daleside Ave, Hawthorne,  
CA 90250, USA  
(34.443070999999996,  
-118.655496)

Record time at observation point

9 Jul 2024 8:09 PM PDT

Record Wind Speed (mph)

0.6

Record Wind Direction

NW

Have the weather conditions changed since last recorded?

No

Are you experiencing any odors

No

Stop #5: Intersection of Lincoln Avenue and Harding Avenue

Use map locator to enter lat/long for this observation point.

28703 Chiquito Canyon Rd,  
Castaic, CA 91384, USA  
(34.441859799999996,  
-118.6573111)

Record time at observation point

9 Jul 2024 8:11 PM PDT

Record Wind Speed (mph)

2.0

Record Wind Direction

SE

Have the weather conditions changed since last recorded?

No

Are you experiencing any odors

No

Stop #6: Intersection of Chiquito Canyon Road and San Martinez Road

Use map locator to enter lat/long for this observation point.

30006 San Martinez Rd, Val Verde,  
CA 91384, USA  
(34.444958299999996,  
-118.6580404)

Record time at observation point

9 Jul 2024 8:13 PM PDT

Record Wind Speed (mph)

3.6

Record Wind Direction

S

Have the weather conditions changed since last recorded?

No

<b>Are you experiencing any odors</b>	No
Stop #7: Intersection of San Martinez Road and Morningside Drive	
<b>Use map locator to enter lat/long for this observation point.</b>	(34.4463415, -118.6612545)
<b>Record time at observation point</b>	9 Jul 2024 8:14 PM PDT
<b>Record Wind Speed (mph)</b>	0.0
<b>Have the weather conditions changed since last recorded?</b>	No
<b>Are you experiencing any odors</b>	No
Stop #8: Intersection of Lexington Drive and Morningside Drive	
	1 flagged
<b>Use map locator to enter lat/long for this observation point.</b>	(34.4483846, -118.660629)
<b>Record time at observation point</b>	9 Jul 2024 8:16 PM PDT
<b>Record Wind Speed (mph)</b>	0.0
<b>Have the weather conditions changed since last recorded?</b>	No
<b>Are you experiencing any odors</b>	Yes
<b>Description of Odor</b>	Other
<b>Describe "Other" Odor</b>	Dead animal
<b>Intensity of Odor</b>	1 - Very light odor detected
<b>Are any corrective actions needed?</b>	
Stop #9: Intersection of Val Verde Road and Trellis Road	
<b>Use map locator to enter lat/long for this observation point.</b>	(34.4481294, -118.6628808)
<b>Record time at observation point</b>	9 Jul 2024 8:18 PM PDT
<b>Record Wind Speed (mph)</b>	0.0
<b>Have the weather conditions changed since last recorded?</b>	No
<b>Are you experiencing any odors</b>	No
Stop #10: Intersection of San Martinez Road and Euclid Ave.	



Use map locator to enter lat/long for this observation point.

(34.4477979, -118.665855)

Record time at observation point

9 Jul 2024 8:19 PM PDT

Record Wind Speed (mph)

0.4

Record Wind Direction

W

Have the weather conditions changed since last recorded?

No

Are you experiencing any odors

No

Stop #11: Intersection of San Martinez Road and Keningston Road

Use map locator to enter lat/long for this observation point.

30703 San Martinez Rd, Castaic,  
CA 91384, USA  
(34.448692199999996,  
-118.6712099)

Record time at observation point

9 Jul 2024 8:21 PM PDT

Record Wind Speed (mph)

1.6

Record Wind Direction

NW

Have the weather conditions changed since last recorded?

No

Are you experiencing any odors

No

Stop #12: Intersection of Hunstock Street and Windsor Road

Use map locator to enter lat/long for this observation point.

(34.4459789, -118.6494691)

Record time at observation point

9 Jul 2024 8:26 PM PDT

Record Wind Speed (mph)

1.3

Record Wind Direction

S

Have the weather conditions changed since last recorded?

No

Are you experiencing any odors

No

Stop #13: Intersection of Del Valle Road and Silver Street

Use map locator to enter lat/long for this observation point.

(34.4486575, -118.6552167)

Record time at observation point

9 Jul 2024 8:29 PM PDT

<b>Record Wind Speed</b>	0.4
<b>Record Wind Direction</b>	NE
<b>Have the weather conditions changed since last recorded?</b>	No
<b>Are you experiencing any odors</b>	No

Stop #14: Intersection of Del Valle Road and Hasley Canyon Road

**Use map locator to enter lat/long for this observation point.**  
 Del Valle Rd & Hasley Canyon Rd,  
 Hasley Canyon, CA 91384, USA  
 (34.456818999999996,  
 -118.64180300000001)

**Record time at observation point** 9 Jul 2024 8:31 PM PDT

<b>Record Wind Speed (mph)</b>	1.8
<b>Record Wind Direction</b>	NW
<b>Have the weather conditions changed since last recorded?</b>	No
<b>Are you experiencing any odors</b>	No

Stop #15: Intersection of Hasley Canyon Road and Gibraltar Lane 2 flagged

**Use map locator to enter lat/long for this observation point.**  
 28579 Gibraltar Ln, Castaic, CA  
 91384, USA  
 (34.4551702,  
 -118.63360240000002)

**Record time at observation point** 9 Jul 2024 8:34 PM PDT

<b>Record Wind Speed (mph)</b>	0.0
<b>Have the weather conditions changed since last recorded?</b>	No
<b>Are you experiencing any odors</b>	Yes
<b>Description of Odor</b>	Landfill Gas
<b>Intensity of Odor</b>	3 - Moderate Odor

**Are any corrective actions needed?**

Stop #16: Intersection of Gibraltar Lane and Alton Way 2 flagged

Use map locator to enter lat/long for this observation point.

28340 Alton Way, Castaic, CA  
91384, USA  
(34.4547069, -118.630257)

Record time at observation point

9 Jul 2024 8:35 PM PDT

Record Wind Speed (mph)

0.0

Have the weather conditions changed since last recorded?

No

Are you experiencing any odors

Yes

Description of Odor

Landfill Gas

Intensity of Odor

3 - Moderate Odor

Are any corrective actions needed?

Stop #17: Intersection of Castlebury Place and Picadilly Place

2 flagged

Use map locator to enter lat/long for this observation point.

28203 Picadilly Pl, Castaic, CA  
91384, USA  
(34.4539706,  
-118.62780079999999)

Record time at observation point

9 Jul 2024 8:37 PM PDT

Record Wind Speed (mph)

0.0

Have the weather conditions changed since last recorded?

No

Are you experiencing any odors

Yes

Description of Odor

Landfill Gas

Intensity of Odor

4 -Strong Odor

Are any corrective actions needed?

Stop #18: Intersection of Gibraltar Lane and Springvale Lane

1 flagged

Use map locator to enter lat/long for this observation point.

28257 Springvale Ln, Castaic, CA  
91384, USA  
(34.4558953,  
-118.62825909999998)

Record time at observation point

9 Jul 2024 8:39 PM PDT

Record Wind Speed (mph)

0.0

Have the weather conditions changed since last recorded?	No
Are you experiencing any odors	Yes
Description of Odor	Landfill Gas
Intensity of Odor	1 - Very light odor detected

**Are any corrective actions needed?**

Stop #19: Intersection of Gibraltar Lane and Cambridge Avenue 1 flagged

**Use map locator to enter lat/long for this observation point.** 29823 Cambridge Ave, Castaic, CA  
91384, USA  
(34.457909799999996,  
-118.62704210000001)

**Record time at observation point** 9 Jul 2024 8:40 PM PDT

**Record Wind Speed (mph)** 0.9

**Record Wind Direction** SE

Have the weather conditions changed since last recorded? No

Are you experiencing any odors Yes

Description of Odor Landfill Gas

Intensity of Odor 1 - Very light odor detected

**Are any corrective actions needed?**

Stop #20: Intersection of Cambridge Avenue and Hasley Canyon Road

**Use map locator to enter lat/long for this observation point.** 9701 Creekbed Rd, Castaic, CA  
91384, USA  
(34.4555301, -118.6218167)

**Record time at observation point** 9 Jul 2024 8:42 PM PDT

**Record Wind Speed (mph)** 0.0

Have the weather conditions changed since last recorded? No

Are you experiencing any odors No

Stop #21: Intersection of The Old Road and Hillcrest Parkway

Use map locator to enter lat/long for this observation point.

30301 Marigold Cir, Castaic, CA  
91384, USA  
(34.4699479, -118.6171231)

Record time at observation point

9 Jul 2024 8:52 PM PDT

Record Wind Speed (mph)

0.9

Record Wind Direction

N

Have the weather conditions changed since last recorded?

No

Are you experiencing any odors

No

Stop #22: Intersection of Hillcrest Parkway and Park Vista Drive  
at Castaic Elementary School

Use map locator to enter lat/long for this observation point.

28332 Foothill Rd, Castaic, CA  
91384, USA  
(34.471634099999996,  
-118.62992239999998)

Record time at observation point

9 Jul 2024 8:48 PM PDT

Record Wind Speed (mph)

0.0

Have the weather conditions changed since last recorded?

No

Are you experiencing any odors

No

Stop #23: Intersection of Creekbed Road and Firebrand Drive

Use map locator to enter lat/long for this observation point.

29796 Creekbed Rd, Castaic, CA  
91384, USA  
(34.4575992,  
-118.61958519999999)

Record time at observation point

9 Jul 2024 8:45 PM PDT

Record Wind Speed (mph)

0.7

Record Wind Direction

SE

Have the weather conditions changed since last recorded?

No

Are you experiencing any odors

No

Stop #24: Intersection of The Old Road and Live Oak Road

Use map locator to enter lat/long for this observation point.

27603 Quincy St, Castaic, CA  
91384, USA

(34.4528436, -118.6171006)

**Record time at observation point** 9 Jul 2024 8:55 PM PDT

**Record Wind Speed (mph)** 1.1

**Record Wind Direction** NE

**Have the weather conditions changed since last recorded?** No

**Are you experiencing any odors** No

Stop #25: Intersection of Live Oak Road and Hidden Trail Road

**Use map locator to enter lat/long for this observation point.** 27662 Buckskin Dr, Castaic, CA 91384, USA  
(34.4501784, -118.6179979)

**Record time at observation point** 9 Jul 2024 8:57 PM PDT

**Record Wind Speed (mph)** 0.0

**Have the weather conditions changed since last recorded?** No

**Are you experiencing any odors** No

Stop #26: Intersection of Live Oak Elementary School at Saddleridge Way

**Use map locator to enter lat/long for this observation point.** 27734 Saddleridge Way, Castaic, CA 91384, USA  
(34.4497043, -118.61981619999997)

**Record time at observation point** 9 Jul 2024 8:58 PM PDT

**Record Wind Speed (mph)** 0.0

**Have the weather conditions changed since last recorded?** No

**Are you experiencing any odors** No

Stop #27: Intersection of Rangewood Road and Buckskin Drive

**Use map locator to enter lat/long for this observation point.** 29139 Rangewood Rd, Castaic, CA 91384, USA  
(34.4485802, -118.62039709999999)

**Record time at observation point** 9 Jul 2024 9:00 PM PDT

<b>Record Wind Speed (mph)</b>	0.9
<b>Record Wind Direction</b>	SW
<b>Have the weather conditions changed since last recorded?</b>	No
<b>Are you experiencing any odors</b>	No

Stop #28: Intersection of Quincy Street and Cambridge Avenue

**Use map locator to enter lat/long for this observation point.** 27803 Quincy St, Castaic, CA 91384, USA  
(34.453016399999996, -118.62001029999998)

**Record time at observation point** 9 Jul 2024 9:02 PM PDT

<b>Record Wind Speed (mph)</b>	0.0
<b>Have the weather conditions changed since last recorded?</b>	No
<b>Are you experiencing any odors</b>	No

Stop #29: Intersection of Hasley Canyon Road and Commerce Center Drive (Santa Clarita Valley International School & Playmakers Preschool) 2 flagged

**Use map locator to enter lat/long for this observation point.** 28050 Hasley Canyon Rd, Castaic, CA 91384, USA  
(34.4509472, -118.6247111)

**Record time at observation point** 9 Jul 2024 9:04 PM PDT

<b>Record Wind Speed (mph)</b>	0.0
<b>Have the weather conditions changed since last recorded?</b>	No
<b>Are you experiencing any odors</b>	Yes

**Description of Odor** Landfill Gas

**Intensity of Odor** 3 - Moderate Odor

**Are any corrective actions needed?**

Stop #30: Intersection of Commerce Center Drive and Witherspoon Parkway 2 flagged

**Use map locator to enter lat/long for this observation point.** 29011 Witherspoon Pkwy, Valencia, CA 91355, USA  
(34.445682,

-118.62720999999999)

<b>Record time at observation point</b>	9 Jul 2024 9:08 PM PDT
<b>Record Wind Speed (mph)</b>	0.0
<b>Have the weather conditions changed since last recorded?</b>	No
<b>Are you experiencing any odors</b>	Yes
<b>Description of Odor</b>	Landfill Gas
<b>Intensity of Odor</b>	4 -Strong Odor

**Are any corrective actions needed?**

Stop #31: Intersection of Franklin Parkway and driveway leading to the United States Postal Service

**Use map locator to enter lat/long for this observation point.**

28000 Franklin Pkwy, Valencia, CA  
91355, USA  
(34.4342175, -118.6283967)

<b>Record time at observation point</b>	9 Jul 2024 9:11 PM PDT
<b>Record Wind Speed (mph)</b>	0.0
<b>Have the weather conditions changed since last recorded?</b>	No
<b>Are you experiencing any odors</b>	No
Stop #32: Intersection of Henry Mayo Drive and Cambridge View Drive, leading into the Valencia Travel Village RV Resort	
<b>Use map locator to enter lat/long for this observation point.</b>	27938 CA-126, Castaic, CA 91384, USA (34.4298396, -118.6248153)

<b>Record time at observation point</b>	9 Jul 2024 9:17 PM PDT
<b>Record Wind Speed (mph)</b>	2.2
<b>Record Wind Direction</b>	SW
<b>Have the weather conditions changed since last recorded?</b>	No
<b>Are you experiencing any odors</b>	No
<b>Odor Compliance with Stipulated Order for Abatement</b>	1 flagged



**At 3 or more stops have you recorded any Landfill Odor Intensity of 3 (3 - Moderate Odor) or higher?**

---

 Yes

By selecting Yes to the above question, the landfill operating staff will automatically be notified immediately via email of this response. Upon receiving such notification, Chiquita shall review and modify as appropriate fan placement, and conduct a visual inspection of the Reaction Area to assess, and address as needed, any cracks in the surface of the area.

---

**Recorder Signature**

A handwritten signature in black ink, appearing to be 'duth.' followed by a stylized flourish.

9 Jul 2024 9:18 PM PDT

---

**Upon completion of this patrol, please check the box to trigger necessary notifications.**

# 4050 - Chiquita Odor Patrol Template

Complete

Score	3 / 3 (100%)	Flagged items	25	Actions	0
-------	--------------	---------------	----	---------	---

Conducted on

9 Jul 2024 7:04 AM PDT

Prepared by

Basem mketash

If the name of the person conducting the Patrol does not appear above, please enter it here:

What type of patrol is this?

Regular Patrol

Weather Conditions at the time of patrol.

Sunny

Temperature at time of Patrol

68°F  
Should be between -50°F to 125°F

I acknowledge that I have not visited the working face or other on-site areas where exposed trash or landfill odors such as, but not limited to landfill gas odors, refuse or refuse contaminated material odors, or landfill liquids/landfill leachate odors exist within four hours prior to conducting this odor surveillance.



I acknowledge that I will assess each Patrol Stop while standing outside of the vehicle.



**Flagged items**

25 flagged

Odor Patrol Stops / Stop #5: Intersection of Lincoln Avenue and Harding Avenue

**Are you experiencing any odors**

Yes

Odor Patrol Stops / Stop #5: Intersection of Lincoln Avenue and Harding Avenue

**Intensity of Odor**

3 - Moderate Odor

Odor Patrol Stops / Stop #7: Intersection of San Martinez Road and Morningside Drive

**Are you experiencing any odors**

Yes

Odor Patrol Stops / Stop #7: Intersection of San Martinez Road and Morningside Drive

**Intensity of Odor**

3 - Moderate Odor

Odor Patrol Stops / Stop #8: Intersection of Lexington Drive and Morningside Drive

**Are you experiencing any odors**

Yes

Odor Patrol Stops / Stop #8: Intersection of Lexington Drive and Morningside Drive

**Intensity of Odor**

3 - Moderate Odor

Odor Patrol Stops / Stop #9: Intersection of Val Verde Road and Trellis Road

**Are you experiencing any odors**

Yes

Odor Patrol Stops / Stop #9: Intersection of Val Verde Road and Trellis Road

**Intensity of Odor**

3 - Moderate Odor

Odor Patrol Stops / Stop #10: Intersection of San Martinez Road and Euclid Ave.

**Are you experiencing any odors**

Yes

Odor Patrol Stops / Stop #10: Intersection of San Martinez Road and Euclid Ave.

**Intensity of Odor**

3 - Moderate Odor

Odor Patrol Stops / Stop #11: Intersection of San Martinez Road and Keningston Road

**Are you experiencing any odors**

Yes

Odor Patrol Stops / Stop #11: Intersection of San Martinez Road and Keningston Road

**Intensity of Odor**

3 - Moderate Odor

Odor Patrol Stops / Stop #13: Intersection of Del Valle Road and Silver Street

**Are you experiencing any odors**

Yes

Odor Patrol Stops / Stop #16: Intersection of Gibraltar Lane and Alton Way

**Are you experiencing any odors**

Yes

Odor Patrol Stops / Stop #22: Intersection of Hillcrest Parkway and Park Vista Drive at Castaic Elementary School

**Are you experiencing any odors**

Yes

Odor Patrol Stops / Stop #23: Intersection of Creekbed Road and Firebrand Drive

**Are you experiencing any odors**

Yes

Odor Patrol Stops / Stop #24: Intersection of The Old Road and Live Oak Road

**Are you experiencing any odors**

Yes

Odor Patrol Stops / Stop #24: Intersection of The Old Road and Live Oak Road

**Intensity of Odor**

3 - Moderate Odor

Odor Patrol Stops / Stop #25: Intersection of Live Oak Road and Hidden Trail Road

**Are you experiencing any odors**

Yes

Odor Patrol Stops / Stop #25: Intersection of Live Oak Road and Hidden Trail Road

**Intensity of Odor**

3 - Moderate Odor

Odor Patrol Stops / Stop #26: Intersection of Live Oak Elementary School at Saddleridge Way

**Are you experiencing any odors**

Yes

Odor Patrol Stops / Stop #27: Intersection of Rangewood Road and Buckskin Drive

**Are you experiencing any odors**

Yes

Odor Patrol Stops / Stop #28: Intersection of Quincy Street and Cambridge Avenue

**Are you experiencing any odors**

Yes

Odor Patrol Stops / Stop #28: Intersection of Quincy Street and Cambridge Avenue

**Intensity of Odor**

3 - Moderate Odor

Odor Patrol Stops / Stop #30: Intersection of Commerce Center Drive and Witherspoon Parkway

**Are you experiencing any odors**

Yes

**Odor Patrol Stops**

25 flagged

Stop #1: Chiquito Canyon Road and Driveway leading to the LA County Fire's Del Valle Regional Training Center

**Use map locator to enter lat/long for this observation point.**28101 Chiquito Canyon Rd,  
Castaic, CA 91384, USA  
(34.428169499999996,  
-118.65959210000001)**Record time at observation point**

9 Jul 2024 7:09 AM PDT

**Record Wind Speed (mph)**

0.4

**Record Wind Direction**

E

**Have the weather conditions changed since start of patrol?**

No

**Are you experiencing any odors**

No

Stop #2: Intersection of Chiquito Canyon Road and Lincoln Avenue

**Use map locator to enter lat/long for this observation point.**28464 Chiquito Canyon Rd,  
Castaic, CA 91384, USA  
(34.438305899999996,  
-118.65799469999999)**Record time at observation point**

9 Jul 2024 7:12 AM PDT

**Record Wind Speed (mph)**

1.3

**Record Wind Direction**

E

**Have the weather conditions changed since last recorded?**

No

**Are you experiencing any odors**

No

Stop #3: Intersection of Lincoln Avenue and Jackson Street

**Use map locator to enter lat/long for this observation point.**

(34.4396394, -118.655854)

**Record time at observation point**

9 Jul 2024 7:13 AM PDT

**Record Wind Speed (mph)**

0.9

**Record Wind Direction**

E

**Have the weather conditions changed since last recorded?**

No

**Are you experiencing any odors**

No

Stop #4: Intersection of Buchanan Way and Chiquito Canyon Road

**Use map locator to enter lat/long for this observation point.**

28703 Chiquito Canyon Rd,  
Castaic, CA 91384, USA  
(34.441859799999996,  
-118.6573111)

**Record time at observation point**

9 Jul 2024 7:19 AM PDT

**Record Wind Speed (mph)**

0

**Have the weather conditions changed since last recorded?**

No

**Are you experiencing any odors**

No

Stop #5: Intersection of Lincoln Avenue and Harding Avenue

2 flagged

**Use map locator to enter lat/long for this observation point.**

11629 Daleside Ave, Hawthorne,  
CA 90250, USA  
(34.443070999999996,  
-118.655496)

**Record time at observation point**

9 Jul 2024 7:16 AM PDT

**Record Wind Speed (mph)**

0.2

**Record Wind Direction**

E

**Have the weather conditions changed since last recorded?**

No

**Are you experiencing any odors**

Yes

**Description of Odor**

Other

**Describe "Other" Odor**

Wet hay and feces

**Intensity of Odor**

3 - Moderate Odor

**Are any corrective actions needed?**

Stop #6: Intersection of Chiquito Canyon Road and San Martinez Road

**Use map locator to enter lat/long for this observation point.**

30006 San Martinez Rd, Val Verde,  
CA 91384, USA  
(34.444958299999996,  
-118.6580404)

Record time at observation point

9 Jul 2024 7:21 AM PDT

Record Wind Speed (mph)

0

Have the weather conditions changed since last recorded?

No

Are you experiencing any odors

No

Stop #7: Intersection of San Martinez Road and Morningside Drive

2 flagged

Use map locator to enter lat/long for this observation point.

30139 San Martinez Rd, Castaic,  
CA 91384, USA  
(34.44624, -118.66109490000001)

Record time at observation point

9 Jul 2024 7:22 AM PDT

Record Wind Speed (mph)

0

Have the weather conditions changed since last recorded?

No

Are you experiencing any odors

Yes

Description of Odor

Other

Describe "Other" Odor

Hay and feces

Intensity of Odor

3 - Moderate Odor

Are any corrective actions needed?

Stop #8: Intersection of Lexington Drive and Morningside Drive

2 flagged

Use map locator to enter lat/long for this observation point.

29043 Morningside Dr, Castaic, CA  
91384, USA  
(34.4482783,  
-118.66091829999998)

Record time at observation point

9 Jul 2024 7:24 AM PDT

Record Wind Speed (mph)

1.3

Record Wind Direction

S

Have the weather conditions changed since last recorded?

No

Are you experiencing any odors

Yes

Description of Odor

Other



Describe "Other" Odor

Hay and feces

Intensity of Odor

3 - Moderate Odor

Are any corrective actions needed?

Stop #9: Intersection of Val Verde Road and Trellis Road

2 flagged

Use map locator to enter lat/long for this observation point.

(34.4482763, -118.6629757)

Record time at observation point

9 Jul 2024 7:26 AM PDT

Record Wind Speed (mph)

0

Have the weather conditions changed since last recorded?

No

Are you experiencing any odors

Yes

Description of Odor

Other

Describe "Other" odor

Vegetation and urine

Intensity of Odor

3 - Moderate Odor

Are any corrective actions needed?

Stop #10: Intersection of San Martinez Road and Euclid Ave.

2 flagged

Use map locator to enter lat/long for this observation point.

(34.4478586, -118.6659176)

Record time at observation point

9 Jul 2024 7:29 AM PDT

Record Wind Speed (mph)

2.5

Record Wind Direction

N

Have the weather conditions changed since last recorded?

No

Are you experiencing any odors

Yes

Description of Odor

Other

Describe "Other" Odor

Hay and feces

Intensity of Odor

3 - Moderate Odor

Are any corrective actions needed?

Stop #11: Intersection of San Martinez Road and Keningston Road

2 flagged

Use map locator to enter lat/long for this observation point.

30646 San Martinez Rd, Castaic,  
CA 91384, USA  
(34.448223299999995,  
-118.67069649999999)

Record time at observation point

9 Jul 2024 7:31 AM PDT

Record Wind Speed (mph)

1.6

Record Wind Direction

E

Have the weather conditions changed since last recorded?

No

Are you experiencing any odors

Yes

Description of Odor

Other

Describe "Other" Odor

Vegetation and feces

Intensity of Odor

3 - Moderate Odor

Are any corrective actions needed?

Stop #12: Intersection of Hunstock Street and Windsor Road

Use map locator to enter lat/long for this observation point.

(34.4458225, -118.6496242)

Record time at observation point

9 Jul 2024 7:36 AM PDT

Record Wind Speed (mph)

0.5

Record Wind Direction

NE

Have the weather conditions changed since last recorded?

No

Are you experiencing any odors

No

Stop #13: Intersection of Del Valle Road and Silver Street

1 flagged

Use map locator to enter lat/long for this observation point.

(34.4478311, -118.6555798)

Record time at observation point

9 Jul 2024 7:39 AM PDT

Record Wind Speed

0

Have the weather conditions changed since last recorded?

No

<b>Are you experiencing any odors</b>	Yes
<b>Description of Odor</b>	Other
<b>Describe "Other" Odor</b>	Feces
<b>Intensity of Odor</b>	2 - Light odor detected
<b>Are any corrective actions needed?</b>	
Stop #14: Intersection of Del Valle Road and Hasley Canyon Road	
<b>Use map locator to enter lat/long for this observation point.</b>	Del Valle Rd & Hasley Canyon Rd, California 91355, USA (34.456905, -118.64146400000001)
<b>Record time at observation point</b>	9 Jul 2024 7:42 AM PDT
<b>Record Wind Speed (mph)</b>	1.3
<b>Record Wind Direction</b>	S
<b>Have the weather conditions changed since last recorded?</b>	No
<b>Are you experiencing any odors</b>	No
Stop #15: Intersection of Hasley Canyon Road and Gibraltar Lane	
<b>Use map locator to enter lat/long for this observation point.</b>	28579 Gibraltar Ln, Castaic, CA 91384, USA (34.4551702, -118.63360240000002)
<b>Record time at observation point</b>	9 Jul 2024 8:03 AM PDT
<b>Record Wind Speed (mph)</b>	0.7
<b>Record Wind Direction</b>	N
<b>Have the weather conditions changed since last recorded?</b>	No
<b>Are you experiencing any odors</b>	No
Stop #16: Intersection of Gibraltar Lane and Alton Way	
<b>Use map locator to enter lat/long for this observation point.</b>	28334 Alton Way, Castaic, CA 91384, USA (34.4545782, -118.6302183)
	1 flagged

Record time at observation point

9 Jul 2024 8:05 AM PDT

Record Wind Speed (mph)

1.0

Record Wind Direction

S

Have the weather conditions changed since last recorded?

No

Are you experiencing any odors

Yes

Description of Odor

Other

Describe "Other" Odor

Sweet chemical

Intensity of Odor

2 - Light odor detected

Are any corrective actions needed?

Stop #17: Intersection of Castlebury Place and Picadilly Place

Use map locator to enter lat/long for this observation point.

28203 Picadilly Pl, Castaic, CA  
91384, USA  
(34.4539706,  
-118.62780079999999)

Record time at observation point

9 Jul 2024 8:07 AM PDT

Record Wind Speed (mph)

1.0

Record Wind Direction

S

Have the weather conditions changed since last recorded?

No

Are you experiencing any odors

No

Stop #18: Intersection of Gibraltar Lane and Springvale Lane

Use map locator to enter lat/long for this observation point.

28257 Springvale Ln, Castaic, CA  
91384, USA  
(34.4558953,  
-118.62825909999998)

Record time at observation point

9 Jul 2024 8:09 AM PDT

Record Wind Speed (mph)

0

Have the weather conditions changed since last recorded?

No

Are you experiencing any odors

No

Stop #19: Intersection of Gibraltar Lane and Cambridge Avenue

28003 Gibraltar Ln, Castaic, CA  
91384, USA  
(34.4583437,  
-118.62700379999998)

Use map locator to enter lat/long for this observation point.

Record time at observation point

9 Jul 2024 8:10 AM PDT

Record Wind Speed (mph)

0.7

Record Wind Direction

E

Have the weather conditions changed since last recorded?

No

Are you experiencing any odors

No

Stop #20: Intersection of Cambridge Avenue and Hasley Canyon Road

29609 Cambridge Ave, Castaic, CA  
91384, USA  
(34.4550511,  
-118.62180009999999)

Use map locator to enter lat/long for this observation point.

Record time at observation point

9 Jul 2024 8:12 AM PDT

Record Wind Speed (mph)

2.2

Record Wind Direction

SE

Have the weather conditions changed since last recorded?

No

Are you experiencing any odors

No

Stop #21: Intersection of The Old Road and Hillcrest Parkway

27620 Iris Pl, Castaic, CA 91384,  
USA  
(34.4707145, -118.6175019)

Use map locator to enter lat/long for this observation point.

Record time at observation point

9 Jul 2024 8:20 AM PDT

Record Wind Speed (mph)

0.9

Record Wind Direction

E

Have the weather conditions changed since last recorded?

No

Are you experiencing any odors

No

Stop #22: Intersection of Hillcrest Parkway and Park Vista Drive at Castaic Elementary School

1 flagged

Use map locator to enter lat/long for this observation point.

28332 Foothill Rd, Castaic, CA  
91384, USA  
(34.471634099999996,  
-118.62992239999998)

Record time at observation point

9 Jul 2024 8:23 AM PDT

Record Wind Speed (mph)

0.9

Record Wind Direction

S

Have the weather conditions changed since last recorded?

No

Are you experiencing any odors

Yes

Description of Odor

Other

Describe "Other" Odor

Sewage

Intensity of Odor

2 - Light odor detected

Are any corrective actions needed?

Stop #23: Intersection of Creekbed Road and Firebrand Drive

1 flagged

Use map locator to enter lat/long for this observation point.

27704 Firebrand Dr, Castaic, CA  
91384, USA  
(34.457861199999996,  
-118.61993810000001)

Record time at observation point

9 Jul 2024 8:15 AM PDT

Record Wind Speed (mph)

1.0

Record Wind Direction

W

Have the weather conditions changed since last recorded?

No

Are you experiencing any odors

Yes

Description of Odor

Other

Describe "Other" Odor

Sweet chemical

Intensity of Odor

2 - Light odor detected

Are any corrective actions needed?

Stop #24: Intersection of The Old Road and Live Oak Road

2 flagged

Use map locator to enter lat/long for this observation point.

28332 Foothill Rd, Castaic, CA  
91384, USA  
(34.471634099999996,  
-118.62992239999998)

Record time at observation point

9 Jul 2024 8:29 AM PDT

Record Wind Speed (mph)

1.0

Record Wind Direction

SW

Have the weather conditions changed since last recorded?

No

Are you experiencing any odors

Yes

Description of Odor

Other

Describe "Other" Odor

Asphalt

Intensity of Odor

3 - Moderate Odor

Are any corrective actions needed?

Stop #25: Intersection of Live Oak Road and Hidden Trail Road

2 flagged

Use map locator to enter lat/long for this observation point.

27704 Buckskin Dr, Castaic, CA  
91384, USA  
(34.4498606, -118.6182516)

Record time at observation point

9 Jul 2024 8:33 AM PDT

Record Wind Speed (mph)

0

Have the weather conditions changed since last recorded?

No

Are you experiencing any odors

Yes

Description of Odor

Other

Describe "Other" Odor

Asphalt

Intensity of Odor

3 - Moderate Odor

Are any corrective actions needed?

Stop #26: Intersection of Live Oak Elementary School at  
Saddleridge Way

1 flagged

Use map locator to enter lat/long for this observation point.

27710 Rangewood Rd, Castaic, CA  
91384, USA  
(34.450107599999996,  
-118.61922759999999)

Record time at observation point

9 Jul 2024 8:34 AM PDT

Record Wind Speed (mph)

0

Have the weather conditions changed since last recorded?

No

Are you experiencing any odors

Yes

Description of Odor

Other

Describe "Other" Odor

Asphalt

Intensity of Odor

2 - Light odor detected

Are any corrective actions needed?

Stop #27: Intersection of Rangewood Road and Buckskin Drive

1 flagged

Use map locator to enter lat/long for this observation point.

29154 Rangewood Rd, Castaic, CA  
91384, USA  
(34.4489541,  
-118.61993810000001)

Record time at observation point

9 Jul 2024 8:36 AM PDT

Record Wind Speed (mph)

0.9

Record Wind Direction

E

Have the weather conditions changed since last recorded?

No

Are you experiencing any odors

Yes

Description of Odor

Other

Describe "Other" Odor

Asphalt

Intensity of Odor

2 - Light odor detected

Are any corrective actions needed?

Stop #28: Intersection of Quincy Street and Cambridge Avenue

2 flagged

Use map locator to enter lat/long for this observation point.

27803 Quincy St, Castaic, CA  
91384, USA



(34.453016399999996,  
-118.62001029999998)

<b>Record time at observation point</b>	9 Jul 2024 8:39 AM PDT
<b>Record Wind Speed (mph)</b>	0.0
<b>Have the weather conditions changed since last recorded?</b>	No
<b>Are you experiencing any odors</b>	Yes
<b>Description of Odor</b>	Other
<b>Describe "Other" Odor</b>	Asphalt and sewage
<b>Intensity of Odor</b>	3 - Moderate Odor

**Are any corrective actions needed?**

Stop #29: Intersection of Hasley Canyon Road and Commerce Center Drive (Santa Clarita Valley International School & Playmakers Preschool)

**Use map locator to enter lat/long for this observation point.** 28050 Hasley Canyon Rd, Castaic, CA 91384, USA (34.4509472, -118.6247111)

<b>Record time at observation point</b>	9 Jul 2024 8:42 AM PDT
<b>Record Wind Speed (mph)</b>	0.2
<b>Record Wind Direction</b>	W
<b>Have the weather conditions changed since last recorded?</b>	No
<b>Are you experiencing any odors</b>	No
Stop #30: Intersection of Commerce Center Drive and Witherspoon Parkway	1 flagged

**Use map locator to enter lat/long for this observation point.** 29011 Witherspoon Pkwy, Valencia, CA 91355, USA (34.445682, -118.62720999999999)

<b>Record time at observation point</b>	9 Jul 2024 8:49 AM PDT
<b>Record Wind Speed (mph)</b>	0.9
<b>Record Wind Direction</b>	E

Have the weather conditions changed since last recorded?	No
Are you experiencing any odors	Yes
Description of Odor	Other
Describe "Other" Odor	Chemical
Intensity of Odor	2 - Light odor detected
<b>Are any corrective actions needed?</b>	
Stop #31: Intersection of Franklin Parkway and driveway leading to the United States Postal Service	
Use map locator to enter lat/long for this observation point.	27998 Franklin Pkwy, Valencia, CA 91355, USA (34.434030799999995, -118.62835969999999)
Record time at observation point	9 Jul 2024 8:52 AM PDT
Record Wind Speed (mph)	1.3
Record Wind Direction	S
Have the weather conditions changed since last recorded?	No
Are you experiencing any odors	No
Stop #32: Intersection of Henry Mayo Drive and Cambridge View Drive, leading into the Valencia Travel Village RV Resort	
Use map locator to enter lat/long for this observation point.	27938 CA-126, Castaic, CA 91384, USA (34.4298396, -118.6248153)
Record time at observation point	9 Jul 2024 8:58 AM PDT
Record Wind Speed (mph)	0.0
Have the weather conditions changed since last recorded?	No
Are you experiencing any odors	No
Odor Compliance with Stipulated Order for Abatement	
At 3 or more stops have you recorded any Landfill Odor Intensity of 3 (3 - Moderate Odor) or higher?	No

Recorder Signature



basem mketash  
9 Jul 2024 9:06 AM PDT

---

Upon completion of this patrol, please check the box to trigger necessary notifications.

# 4050 - Chiquita Odor Patrol Template

Complete

<b>Score</b>	3 / 3 (100%)	<b>Flagged items</b>	11	<b>Actions</b>	0
--------------	--------------	----------------------	----	----------------	---

**Conducted on**

10 Jul 2024 7:57 PM PDT

**Prepared by**

Angel Cisneros- Luthgardes  
Vianna

**If the name of the person conducting the Patrol does not appear above, please enter it here:**

**What type of patrol is this?**

Regular Patrol

**Weather Conditions at the time of patrol.**

Sunny

**Temperature at time of Patrol**

88°F  
Should be between -50°F to 125°F

**I acknowledge that I have not visited the working face or other on-site areas where exposed trash or landfill odors such as, but not limited to landfill gas odors, refuse or refuse contaminated material odors, or landfill liquids/landfill leachate odors exist within four hours prior to conducting this odor surveillance.**



**I acknowledge that I will assess each Patrol Stop while standing outside of the vehicle.**



**Flagged items**

11 flagged

Odor Patrol Stops / Stop #7: Intersection of San Martinez Road and Morningside Drive

**Are you experiencing any odors**

Yes

Odor Patrol Stops / Stop #12: Intersection of Hunstock Street and Windsor Road

**Are you experiencing any odors**

Yes

Odor Patrol Stops / Stop #12: Intersection of Hunstock Street and Windsor Road

**Intensity of Odor**

4 -Strong Odor

Odor Patrol Stops / Stop #17: Intersection of Castlebury Place and Picadilly Place

**Are you experiencing any odors**

Yes

Odor Patrol Stops / Stop #19: Intersection of Gibraltar Lane and Cambridge Avenue

**Are you experiencing any odors**

Yes

Odor Patrol Stops / Stop #20: Intersection of Cambridge Avenue and Hasley Canyon Road

**Are you experiencing any odors**

Yes

Odor Patrol Stops / Stop #24: Intersection of The Old Road and Live Oak Road

**Are you experiencing any odors**

Yes

Odor Patrol Stops / Stop #28: Intersection of Quincy Street and Cambridge Avenue

**Are you experiencing any odors**

Yes

Odor Patrol Stops / Stop #29: Intersection of Hasley Canyon Road and Commerce Center Drive (Santa Clarita Valley International School &amp; Playmakers Preschool)

**Are you experiencing any odors**

Yes

Odor Patrol Stops / Stop #31: Intersection of Franklin Parkway and driveway leading to the United States Postal Service

**Are you experiencing any odors**

Yes

Odor Patrol Stops / Stop #31: Intersection of Franklin Parkway and driveway leading to the United States Postal Service

**Intensity of Odor**

3 - Moderate Odor

**Odor Patrol Stops**

11 flagged

Stop #1: Chiquito Canyon Road and Driveway leading to the LA County Fire's Del Valle Regional Training Center

**Use map locator to enter lat/long for this observation point.**28101 Chiquito Canyon Rd,  
Castaic, CA 91384, USA  
(34.4317609, -118.6589423)**Record time at observation point**

10 Jul 2024 8:02 PM PDT

**Record Wind Speed (mph)**

0.0

**Have the weather conditions changed since start of patrol?**

No

**Are you experiencing any odors**

No

Stop #2: Intersection of Chiquito Canyon Road and Lincoln Avenue

**Use map locator to enter lat/long for this observation point.**29828 Lincoln Ave, Castaic, CA  
91384, USA  
(34.4383626,  
-118.65757920000001)**Record time at observation point**

10 Jul 2024 8:04 PM PDT

**Record Wind Speed (mph)**

1.3

**Record Wind Direction**

SE

**Have the weather conditions changed since last recorded?**

No

**Are you experiencing any odors**

No

Stop #3: Intersection of Lincoln Avenue and Jackson Street

**Use map locator to enter lat/long for this observation point.**28543 Lincoln Ave, Castaic, CA  
91384, USA  
(34.4395774, -118.6561263)**Record time at observation point**

10 Jul 2024 8:05 PM PDT

**Record Wind Speed (mph)**

0.9

**Record Wind Direction**

SW

**Have the weather conditions changed since last recorded?**

No

**Are you experiencing any odors**

No

Stop #4: Intersection of Buchanan Way and Chiquito Canyon Road

Use map locator to enter lat/long for this observation point.

11629 Daleside Ave, Hawthorne,  
CA 90250, USA  
(34.443070999999996,  
-118.655496)

Record time at observation point

10 Jul 2024 8:07 PM PDT

Record Wind Speed (mph)

0.2

Record Wind Direction

N

Have the weather conditions changed since last recorded?

No

Are you experiencing any odors

No

Stop #5: Intersection of Lincoln Avenue and Harding Avenue

Use map locator to enter lat/long for this observation point.

28703 Chiquito Canyon Rd,  
Castaic, CA 91384, USA  
(34.441859799999996,  
-118.6573111)

Record time at observation point

10 Jul 2024 8:09 PM PDT

Record Wind Speed (mph)

1.1

Record Wind Direction

W

Have the weather conditions changed since last recorded?

No

Are you experiencing any odors

No

Stop #6: Intersection of Chiquito Canyon Road and San Martinez Road

Use map locator to enter lat/long for this observation point.

30006 San Martinez Rd, Val Verde,  
CA 91384, USA  
(34.444958299999996,  
-118.6580404)

Record time at observation point

10 Jul 2024 8:10 PM PDT

Record Wind Speed (mph)

1.3

Record Wind Direction

SW

Have the weather conditions changed since last recorded?

No

<b>Are you experiencing any odors</b>	No
Stop #7: Intersection of San Martinez Road and Morningside Drive	1 flagged
<b>Use map locator to enter lat/long for this observation point.</b>	(34.4462981, -118.6612514)
<b>Record time at observation point</b>	10 Jul 2024 8:12 PM PDT
<b>Record Wind Speed (mph)</b>	0.0
<b>Have the weather conditions changed since last recorded?</b>	No
<b>Are you experiencing any odors</b>	Yes
<b>Description of Odor</b>	Other
<b>Describe "Other" Odor</b>	Burn smoke
<b>Intensity of Odor</b>	1 - Very light odor detected
<b>Are any corrective actions needed?</b>	
Stop #8: Intersection of Lexington Drive and Morningside Drive	
<b>Use map locator to enter lat/long for this observation point.</b>	29043 Morningside Dr, Castaic, CA 91384, USA (34.4482783, -118.66091829999998)
<b>Record time at observation point</b>	10 Jul 2024 8:14 PM PDT
<b>Record Wind Speed (mph)</b>	0.0
<b>Have the weather conditions changed since last recorded?</b>	No
<b>Are you experiencing any odors</b>	No
Stop #9: Intersection of Val Verde Road and Trellis Road	
<b>Use map locator to enter lat/long for this observation point.</b>	(34.4482731, -118.6629)
<b>Record time at observation point</b>	10 Jul 2024 8:15 PM PDT
<b>Record Wind Speed (mph)</b>	0.2
<b>Record Wind Direction</b>	SW
<b>Have the weather conditions changed since last recorded?</b>	No



<b>Are you experiencing any odors</b>	No
Stop #10: Intersection of San Martinez Road and Euclid Ave.	
<b>Use map locator to enter lat/long for this observation point.</b>	30333 San Martinez Rd, Castaic, CA 91384, USA (34.4478645, -118.66565609999999)
<b>Record time at observation point</b>	10 Jul 2024 8:18 PM PDT
<b>Record Wind Speed (mph)</b>	0.2
<b>Record Wind Direction</b>	W
<b>Have the weather conditions changed since last recorded?</b>	No
<b>Are you experiencing any odors</b>	No
Stop #11: Intersection of San Martinez Road and Keningston Road	
<b>Use map locator to enter lat/long for this observation point.</b>	(34.4485547, -118.671395)
<b>Record time at observation point</b>	10 Jul 2024 8:20 PM PDT
<b>Record Wind Speed (mph)</b>	1.6
<b>Record Wind Direction</b>	W
<b>Have the weather conditions changed since last recorded?</b>	No
<b>Are you experiencing any odors</b>	No
Stop #12: Intersection of Hunstock Street and Windsor Road	
	2 flagged
<b>Use map locator to enter lat/long for this observation point.</b>	29502 Cromwell Ave, Castaic, CA 91384, USA (34.4460891, -118.6496094)
<b>Record time at observation point</b>	10 Jul 2024 8:25 PM PDT
<b>Record Wind Speed (mph)</b>	0.2
<b>Record Wind Direction</b>	SE
<b>Have the weather conditions changed since last recorded?</b>	No
<b>Are you experiencing any odors</b>	Yes

<b>Description of Odor</b>	Other
<b>Describe "Other" Odor</b>	Strong chemical Glue smell
<b>Intensity of Odor</b>	4 -Strong Odor
<b>Are any corrective actions needed?</b>	
Stop #13: Intersection of Del Valle Road and Silver Street	
<b>Use map locator to enter lat/long for this observation point.</b>	Del Valle Rd & Silver St, California 91355, USA (34.448595, -118.65524)
<b>Record time at observation point</b>	10 Jul 2024 8:29 PM PDT
<b>Record Wind Speed</b>	2.9
<b>Record Wind Direction</b>	NE
<b>Have the weather conditions changed since last recorded?</b>	No
<b>Are you experiencing any odors</b>	No
Stop #14: Intersection of Del Valle Road and Hasley Canyon Road	
<b>Use map locator to enter lat/long for this observation point.</b>	Del Valle Rd & Hasley Canyon Rd, Hasley Canyon, CA 91384, USA (34.456818999999996, -118.64180300000001)
<b>Record time at observation point</b>	10 Jul 2024 8:32 PM PDT
<b>Record Wind Speed (mph)</b>	2.5
<b>Record Wind Direction</b>	N
<b>Have the weather conditions changed since last recorded?</b>	No
<b>Are you experiencing any odors</b>	No
Stop #15: Intersection of Hasley Canyon Road and Gibraltar Lane	
<b>Use map locator to enter lat/long for this observation point.</b>	28579 Gibraltar Ln, Castaic, CA 91384, USA (34.4551702, -118.63360240000002)
<b>Record time at observation point</b>	10 Jul 2024 8:34 PM PDT

Record Wind Speed (mph)	0.7
Record Wind Direction	N
Have the weather conditions changed since last recorded?	No
Are you experiencing any odors	No

Stop #16: Intersection of Gibraltar Lane and Alton Way

Use map locator to enter lat/long for this observation point. 28340 Alton Way, Castaic, CA 91384, USA (34.4547069, -118.630257)

Record time at observation point 10 Jul 2024 8:36 PM PDT

Record Wind Speed (mph)	0.0
Have the weather conditions changed since last recorded?	No
Are you experiencing any odors	No

Stop #17: Intersection of Castlebury Place and Picadilly Place 1 flagged

Use map locator to enter lat/long for this observation point. 28203 Picadilly Pl, Castaic, CA 91384, USA (34.4539706, -118.62780079999999)

Record time at observation point 10 Jul 2024 8:38 PM PDT

Record Wind Speed (mph)	1.4
Record Wind Direction	SW
Have the weather conditions changed since last recorded?	No
Are you experiencing any odors	Yes
Description of Odor	Landfill Gas
Intensity of Odor	1 - Very light odor detected

Two blocks down south have a strong Landfill odor

Are any corrective actions needed?

Stop #18: Intersection of Gibraltar Lane and Springvale Lane

Use map locator to enter lat/long for this observation point. 28257 Springvale Ln, Castaic, CA 91384, USA

(34.4558953,  
-118.62825909999998)

<b>Record time at observation point</b>	10 Jul 2024 8:40 PM PDT
<b>Record Wind Speed (mph)</b>	0.7
<b>Record Wind Direction</b>	N
<b>Have the weather conditions changed since last recorded?</b>	No
<b>Are you experiencing any odors</b>	No
<b>Stop #19: Intersection of Gibraltar Lane and Cambridge Avenue</b>	1 flagged

29823 Cambridge Ave, Castaic, CA  
91384, USA  
(34.457909799999996,  
-118.62704210000001)

<b>Record time at observation point</b>	10 Jul 2024 8:42 PM PDT
<b>Record Wind Speed (mph)</b>	0.0
<b>Have the weather conditions changed since last recorded?</b>	No
<b>Are you experiencing any odors</b>	Yes
<b>Description of Odor</b>	Landfill Gas
<b>Intensity of Odor</b>	2 - Light odor detected

**Are any corrective actions needed?**

<b>Stop #20: Intersection of Cambridge Avenue and Hasley Canyon Road</b>	1 flagged
--	-----------

9701 Creekbed Rd, Castaic, CA  
91384, USA  
(34.4555301, -118.6218167)

<b>Record time at observation point</b>	10 Jul 2024 8:44 PM PDT
<b>Record Wind Speed (mph)</b>	1.6
<b>Record Wind Direction</b>	S
<b>Have the weather conditions changed since last recorded?</b>	No
<b>Are you experiencing any odors</b>	Yes

<b>Description of Odor</b>	Landfill Gas
<b>Intensity of Odor</b>	1 - Very light odor detected
<b>Are any corrective actions needed?</b>	
Stop #21: Intersection of The Old Road and Hillcrest Parkway	
<b>Use map locator to enter lat/long for this observation point.</b>	30301 Marigold Cir, Castaic, CA 91384, USA (34.4699479, -118.6171231)
<b>Record time at observation point</b>	10 Jul 2024 8:54 PM PDT
<b>Record Wind Speed (mph)</b>	0.0
<b>Have the weather conditions changed since last recorded?</b>	No
<b>Are you experiencing any odors</b>	No
Stop #22: Intersection of Hillcrest Parkway and Park Vista Drive at Castaic Elementary School	
<b>Use map locator to enter lat/long for this observation point.</b>	28332 Foothill Rd, Castaic, CA 91384, USA (34.471634099999996, -118.62992239999998)
<b>Record time at observation point</b>	10 Jul 2024 8:51 PM PDT
<b>Record Wind Speed (mph)</b>	0.0
<b>Have the weather conditions changed since last recorded?</b>	No
<b>Are you experiencing any odors</b>	No
Stop #23: Intersection of Creekbed Road and Firebrand Drive	
<b>Use map locator to enter lat/long for this observation point.</b>	29796 Creekbed Rd, Castaic, CA 91384, USA (34.4575992, -118.61958519999999)
<b>Record time at observation point</b>	10 Jul 2024 8:46 PM PDT
<b>Record Wind Speed (mph)</b>	0.0
<b>Have the weather conditions changed since last recorded?</b>	No
<b>Are you experiencing any odors</b>	No

Stop #24: Intersection of The Old Road and Live Oak Road

1 flagged

Use map locator to enter lat/long for this observation point.

27603 Quincy St, Castaic, CA  
91384, USA  
(34.4528436, -118.6171006)

Record time at observation point

10 Jul 2024 8:58 PM PDT

Record Wind Speed (mph)

2.2

Record Wind Direction

N

Have the weather conditions changed since last recorded?

No

Are you experiencing any odors

Yes

Description of Odor

Other

Describe "Other" Odor

New Asphalt smell

Intensity of Odor

2 - Light odor detected

Are any corrective actions needed?

Stop #25: Intersection of Live Oak Road and Hidden Trail Road

Use map locator to enter lat/long for this observation point.

27662 Buckskin Dr, Castaic, CA  
91384, USA  
(34.4501784, -118.6179979)

Record time at observation point

10 Jul 2024 9:00 PM PDT

Record Wind Speed (mph)

1.3

Record Wind Direction

SW

Have the weather conditions changed since last recorded?

No

Are you experiencing any odors

No

Stop #26: Intersection of Live Oak Elementary School at Saddleridge Way

Use map locator to enter lat/long for this observation point.

27734 Saddleridge Way, Castaic,  
CA 91384, USA  
(34.4497043,  
-118.61981619999997)

Record time at observation point

10 Jul 2024 9:01 PM PDT

<b>Record Wind Speed (mph)</b>	1.1
<b>Record Wind Direction</b>	S
<b>Have the weather conditions changed since last recorded?</b>	No
<b>Are you experiencing any odors</b>	No
Stop #27: Intersection of Rangewood Road and Buckskin Drive	
<b>Use map locator to enter lat/long for this observation point.</b>	29139 Rangewood Rd, Castaic, CA 91384, USA (34.4485802, -118.62039709999999)
<b>Record time at observation point</b>	10 Jul 2024 9:03 PM PDT
<b>Record Wind Speed (mph)</b>	0.0
<b>Have the weather conditions changed since last recorded?</b>	No
<b>Are you experiencing any odors</b>	No
Stop #28: Intersection of Quincy Street and Cambridge Avenue	
<b>Use map locator to enter lat/long for this observation point.</b>	27803 Quincy St, Castaic, CA 91384, USA (34.453016399999996, -118.62001029999998)
<b>Record time at observation point</b>	10 Jul 2024 9:05 PM PDT
<b>Record Wind Speed (mph)</b>	0.0
<b>Have the weather conditions changed since last recorded?</b>	No
<b>Are you experiencing any odors</b>	Yes
<b>Description of Odor</b>	Landfill Gas
<b>Intensity of Odor</b>	1 - Very light odor detected
<b>Are any corrective actions needed?</b>	
Stop #29: Intersection of Hasley Canyon Road and Commerce Center Drive (Santa Clarita Valley International School & Playmakers Preschool)	
<b>Use map locator to enter lat/long for this observation point.</b>	28050 Hasley Canyon Rd, Castaic, CA 91384, USA (34.4509611,

-118.62462279999998)

<b>Record time at observation point</b>	10 Jul 2024 9:09 PM PDT
<b>Record Wind Speed (mph)</b>	0.9
<b>Record Wind Direction</b>	SE
<b>Have the weather conditions changed since last recorded?</b>	No
<b>Are you experiencing any odors</b>	Yes
<b>Description of Odor</b>	Landfill Gas
<b>Intensity of Odor</b>	2 - Light odor detected

**Are any corrective actions needed?**

Stop #30: Intersection of Commerce Center Drive and Witherspoon Parkway

**Use map locator to enter lat/long for this observation point.**

29011 Witherspoon Pkwy,  
Valencia, CA 91355, USA  
(34.445682,  
-118.62720999999999)

<b>Record time at observation point</b>	10 Jul 2024 9:11 PM PDT
<b>Record Wind Speed (mph)</b>	0.0
<b>Have the weather conditions changed since last recorded?</b>	No
<b>Are you experiencing any odors</b>	No

Stop #31: Intersection of Franklin Parkway and driveway leading to the United States Postal Service

2 flagged

**Use map locator to enter lat/long for this observation point.**

28000 Franklin Pkwy, Valencia, CA  
91355, USA  
(34.4352261,  
-118.62850189999997)

<b>Record time at observation point</b>	10 Jul 2024 9:15 PM PDT
<b>Record Wind Speed (mph)</b>	0.0
<b>Have the weather conditions changed since last recorded?</b>	No
<b>Are you experiencing any odors</b>	Yes



<b>Description of Odor</b>	Landfill Gas
<b>Intensity of Odor</b>	3 - Moderate Odor
<b>Are any corrective actions needed?</b>	
Stop #32: Intersection of Henry Mayo Drive and Cambridge View Drive, leading into the Valencia Travel Village RV Resort	
<b>Use map locator to enter lat/long for this observation point.</b>	27940 CA-126, Castaic, CA 91384, USA (34.4298143, -118.62485400000001)
<b>Record time at observation point</b>	10 Jul 2024 9:19 PM PDT
<b>Record Wind Speed (mph)</b>	5.4
<b>Record Wind Direction</b>	SW
<b>Have the weather conditions changed since last recorded?</b>	No
<b>Are you experiencing any odors</b>	No
Odor Compliance with Stipulated Order for Abatement	
<b>At 3 or more stops have you recorded any Landfill Odor Intensity of 3 (3 - Moderate Odor) or higher?</b>	No

**Recorder Signature**

A handwritten signature in black ink, appearing to read "Lush." followed by a stylized flourish.

10 Jul 2024 9:20 PM PDT

---

**Upon completion of this patrol, please check the box to trigger necessary notifications.**



# 4050 - Chiquita Odor Patrol Template

Complete

<b>Score</b>	3 / 3 (100%)	<b>Flagged items</b>	23	<b>Actions</b>	0
<b>Conducted on</b>	10 Jul 2024 7:06 AM PDT				
<b>Prepared by</b>	Nicole Ward				
<b>If the name of the person conducting the Patrol does not appear above, please enter it here:</b>	Basem mketash				
<b>What type of patrol is this?</b>	Regular Patrol				
<b>Weather Conditions at the time of patrol.</b>	Sunny				
<b>Temperature at time of Patrol</b>	73°F Should be between -50°F to 125°F				
<b>I acknowledge that I have not visited the working face or other on-site areas where exposed trash or landfill odors such as, but not limited to landfill gas odors, refuse or refuse contaminated material odors, or landfill liquids/landfill leachate odors exist within four hours prior to conducting this odor surveillance.</b>	<input checked="" type="checkbox"/>				
<b>I acknowledge that I will assess each Patrol Stop while standing outside of the vehicle.</b>	<input checked="" type="checkbox"/>				

**Flagged items**

23 flagged

Odor Patrol Stops / Stop #1: Chiquito Canyon Road and Driveway leading to the LA County Fire's Del Valle Regional Training Center

**Are you experiencing any odors**

Yes

Odor Patrol Stops / Stop #1: Chiquito Canyon Road and Driveway leading to the LA County Fire's Del Valle Regional Training Center

**Intensity of Odor**

3 - Moderate Odor

Odor Patrol Stops / Stop #4: Intersection of Buchanan Way and Chiquito Canyon Road

**Are you experiencing any odors**

Yes

Odor Patrol Stops / Stop #5: Intersection of Lincoln Avenue and Harding Avenue

**Are you experiencing any odors**

Yes

Odor Patrol Stops / Stop #8: Intersection of Lexington Drive and Morningside Drive

**Are you experiencing any odors**

Yes

Odor Patrol Stops / Stop #8: Intersection of Lexington Drive and Morningside Drive

**Intensity of Odor**

3 - Moderate Odor

Odor Patrol Stops / Stop #10: Intersection of San Martinez Road and Euclid Ave.

**Are you experiencing any odors**

Yes

Odor Patrol Stops / Stop #13: Intersection of Del Valle Road and Silver Street

**Are you experiencing any odors**

Yes

Odor Patrol Stops / Stop #13: Intersection of Del Valle Road and Silver Street

**Intensity of Odor**

3 - Moderate Odor

Odor Patrol Stops / Stop #22: Intersection of Hillcrest Parkway and Park Vista Drive at Castaic Elementary School

**Are you experiencing any odors**

Yes

Odor Patrol Stops / Stop #23: Intersection of Creekbed Road and Firebrand Drive

**Are you experiencing any odors**

Yes

Odor Patrol Stops / Stop #24: Intersection of The Old Road and Live Oak Road

**Are you experiencing any odors**

Yes

Odor Patrol Stops / Stop #24: Intersection of The Old Road and Live Oak Road

**Intensity of Odor**

3 - Moderate Odor

Odor Patrol Stops / Stop #25: Intersection of Live Oak Road and Hidden Trail Road

**Are you experiencing any odors**

Yes

Odor Patrol Stops / Stop #25: Intersection of Live Oak Road and Hidden Trail Road

**Intensity of Odor**

3 - Moderate Odor

Odor Patrol Stops / Stop #26: Intersection of Live Oak Elementary School at Saddleridge Way

**Are you experiencing any odors**

Yes

Odor Patrol Stops / Stop #26: Intersection of Live Oak Elementary School at Saddleridge Way

**Intensity of Odor**

3 - Moderate Odor

Odor Patrol Stops / Stop #27: Intersection of Rangewood Road and Buckskin Drive

**Are you experiencing any odors**

Yes

Odor Patrol Stops / Stop #28: Intersection of Quincy Street and Cambridge Avenue

**Are you experiencing any odors**

Yes

Odor Patrol Stops / Stop #28: Intersection of Quincy Street and Cambridge Avenue

**Intensity of Odor**

4 -Strong Odor

Odor Patrol Stops / Stop #29: Intersection of Hasley Canyon Road and Commerce Center Drive (Santa Clarita Valley International School & Playmakers Preschool)

**Are you experiencing any odors**

Yes

Odor Patrol Stops / Stop #30: Intersection of Commerce Center Drive and Witherspoon Parkway

**Are you experiencing any odors**

Yes

Odor Patrol Stops / Stop #30: Intersection of Commerce Center Drive and Witherspoon Parkway

**Intensity of Odor**

3 - Moderate Odor

<b>Odor Patrol Stops</b>	23 flagged
Stop #1: Chiquito Canyon Road and Driveway leading to the LA County Fire's Del Valle Regional Training Center	2 flagged
<b>Use map locator to enter lat/long for this observation point.</b>	28101 Chiquito Canyon Rd, Castaic, CA 91384, USA (34.428169499999996, -118.65959210000001)
<b>Record time at observation point</b>	10 Jul 2024 7:10 AM PDT
<b>Record Wind Speed (mph)</b>	0
<b>Have the weather conditions changed since start of patrol?</b>	No
<b>Are you experiencing any odors</b>	Yes
<b>Description of Odor</b>	Other
<b>Describe "Other" Odor</b>	Trash
<b>Intensity of Odor</b>	3 - Moderate Odor
<b>Are any corrective actions needed?</b>	
Stop #2: Intersection of Chiquito Canyon Road and Lincoln Avenue	
<b>Use map locator to enter lat/long for this observation point.</b>	28502 Chiquito Canyon Rd, Castaic, CA 91384, USA (34.4386473, -118.65790359999998)
<b>Record time at observation point</b>	10 Jul 2024 7:13 AM PDT
<b>Record Wind Speed (mph)</b>	0
<b>Have the weather conditions changed since last recorded?</b>	No
<b>Are you experiencing any odors</b>	No
Stop #3: Intersection of Lincoln Avenue and Jackson Street	
<b>Use map locator to enter lat/long for this observation point.</b>	28543 Lincoln Ave, Castaic, CA 91384, USA (34.4395774, -118.6561263)
<b>Record time at observation point</b>	10 Jul 2024 7:14 AM PDT
<b>Record Wind Speed (mph)</b>	0.9

<b>Record Wind Direction</b>	NE
<b>Have the weather conditions changed since last recorded?</b>	No
<b>Are you experiencing any odors</b>	No
Stop #4: Intersection of Buchanan Way and Chiquito Canyon Road	1 flagged
<b>Use map locator to enter lat/long for this observation point.</b>	30008 Buchanan Way, Castaic, CA 91384, USA (34.4416496, -118.6576175)
<b>Record time at observation point</b>	10 Jul 2024 7:17 AM PDT
<b>Record Wind Speed (mph)</b>	0.3
<b>Record Wind Direction</b>	W
<b>Have the weather conditions changed since last recorded?</b>	No
<b>Are you experiencing any odors</b>	Yes
<b>Description of Odor</b>	Other
<b>Describe "Other" Odor</b>	Hay and feces
<b>Intensity of Odor</b>	2 - Light odor detected
<b>Are any corrective actions needed?</b>	
Stop #5: Intersection of Lincoln Avenue and Harding Avenue	1 flagged
<b>Use map locator to enter lat/long for this observation point.</b>	11629 Daleside Ave, Hawthorne, CA 90250, USA (34.443070999999996, -118.655496)
<b>Record time at observation point</b>	10 Jul 2024 7:15 AM PDT
<b>Record Wind Speed (mph)</b>	1.1
<b>Record Wind Direction</b>	N
<b>Have the weather conditions changed since last recorded?</b>	No
<b>Are you experiencing any odors</b>	Yes
<b>Description of Odor</b>	Other

Describe "Other" Odor	Straw
Intensity of Odor	2 - Light odor detected
Are any corrective actions needed?	
Stop #6: Intersection of Chiquito Canyon Road and San Martinez Road	
Use map locator to enter lat/long for this observation point.	(34.4452853, -118.6583295)
Record time at observation point	10 Jul 2024 7:19 AM PDT
Record Wind Speed (mph)	0
Have the weather conditions changed since last recorded?	No
Are you experiencing any odors	No
Stop #7: Intersection of San Martinez Road and Morningside Drive	
Use map locator to enter lat/long for this observation point.	30139 San Martinez Rd, Castaic, CA 91384, USA (34.44624, -118.66109490000001)
Record time at observation point	10 Jul 2024 7:21 AM PDT
Record Wind Speed (mph)	0
Have the weather conditions changed since last recorded?	No
Are you experiencing any odors	No
Stop #8: Intersection of Lexington Drive and Morningside Drive	
Use map locator to enter lat/long for this observation point.	2 flagged (34.4483622, -118.6606783)
Record time at observation point	10 Jul 2024 7:22 AM PDT
Record Wind Speed (mph)	0
Have the weather conditions changed since last recorded?	No
Are you experiencing any odors	Yes
Description of Odor	Other
Describe "Other" Odor	Hay and feces



Intensity of Odor

3 - Moderate Odor

Are any corrective actions needed?

Stop #9: Intersection of Val Verde Road and Trellis Road

Use map locator to enter lat/long for this observation point.

(34.4482092, -118.6630606)

Record time at observation point

10 Jul 2024 7:24 AM PDT

Record Wind Speed (mph)

0

Have the weather conditions changed since last recorded?

No

Are you experiencing any odors

No

Stop #10: Intersection of San Martinez Road and Euclid Ave.

1 flagged

Use map locator to enter lat/long for this observation point.

(34.4478012, -118.6659779)

Record time at observation point

10 Jul 2024 7:26 AM PDT

Record Wind Speed (mph)

0

Have the weather conditions changed since last recorded?

No

Are you experiencing any odors

Yes

Description of Odor

Other

Describe "Other" Odor

Urine

Intensity of Odor

2 - Light odor detected

Are any corrective actions needed?

Stop #11: Intersection of San Martinez Road and Keningston Road

Use map locator to enter lat/long for this observation point.

(34.4484972, -118.6708093)

Record time at observation point

10 Jul 2024 7:28 AM PDT

Record Wind Speed (mph)

0

Have the weather conditions changed since last recorded?

No

Are you experiencing any odors

No

Stop #12: Intersection of Hunstock Street and Windsor Road

Use map locator to enter lat/long for this observation point. (34.4458265, -118.6496167)

Record time at observation point 10 Jul 2024 7:32 AM PDT

Record Wind Speed (mph) 1.8

Record Wind Direction E

Have the weather conditions changed since last recorded? No

Are you experiencing any odors No

Stop #13: Intersection of Del Valle Road and Silver Street 2 flagged

Use map locator to enter lat/long for this observation point. 29032 Del Valle Rd, Castaic, CA 91384, USA (34.447959399999995, -118.65538069999998)

Record time at observation point 10 Jul 2024 7:34 AM PDT

Record Wind Speed 0.7

Record Wind Direction E

Have the weather conditions changed since last recorded? No

Are you experiencing any odors Yes

Description of Odor Other

Describe "Other" Odor sweet chemical

Intensity of Odor 3 - Moderate Odor

Are any corrective actions needed?

Stop #14: Intersection of Del Valle Road and Hasley Canyon Road

Use map locator to enter lat/long for this observation point. Del Valle Rd & Hasley Canyon Rd, California 91355, USA (34.456905, -118.64146400000001)

Record time at observation point 10 Jul 2024 8:14 AM PDT

Record Wind Speed (mph) 0

**Have the weather conditions changed since last recorded?** No

**Are you experiencing any odors** No

Stop #15: Intersection of Hasley Canyon Road and Gibraltar Lane

**Use map locator to enter lat/long for this observation point.** 28568 Gibraltar Ln, Castaic, CA  
91384, USA  
(34.4550899, -118.633199)

**Record time at observation point** 10 Jul 2024 8:16 AM PDT

**Record Wind Speed (mph)** 0

**Have the weather conditions changed since last recorded?** No

**Are you experiencing any odors** No

Stop #16: Intersection of Gibraltar Lane and Alton Way

**Use map locator to enter lat/long for this observation point.** 28334 Alton Way, Castaic, CA  
91384, USA  
(34.4545782, -118.6302183)

**Record time at observation point** 10 Jul 2024 8:18 AM PDT

**Record Wind Speed (mph)** 0

**Have the weather conditions changed since last recorded?** No

**Are you experiencing any odors** No

Stop #17: Intersection of Castlebury Place and Picadilly Place

**Use map locator to enter lat/long for this observation point.** 661 Your Home Away!, Castaic, CA  
91384, USA  
(34.4536497, -118.62767199999998)

**Record time at observation point** 10 Jul 2024 8:19 AM PDT

**Record Wind Speed (mph)** 0

**Have the weather conditions changed since last recorded?** No

**Are you experiencing any odors** No

Stop #18: Intersection of Gibraltar Lane and Springvale Lane

28223 Gibraltar Ln, Castaic, CA

Use map locator to enter lat/long for this observation point.

91384, USA  
(34.4559041,  
-118.62877379999999)

Record time at observation point

10 Jul 2024 8:21 AM PDT

Record Wind Speed (mph)

0

Have the weather conditions changed since last recorded?

No

Are you experiencing any odors

No

Stop #19: Intersection of Gibraltar Lane and Cambridge Avenue

Use map locator to enter lat/long for this observation point.

29823 Cambridge Ave, Castaic, CA  
91384, USA  
(34.457909799999996,  
-118.62704210000001)

Record time at observation point

10 Jul 2024 8:22 AM PDT

Record Wind Speed (mph)

0.2

Record Wind Direction

E

Have the weather conditions changed since last recorded?

No

Are you experiencing any odors

No

Stop #20: Intersection of Cambridge Avenue and Hasley Canyon Road

Use map locator to enter lat/long for this observation point.

29623 Cambridge Ave, Castaic, CA  
91384, USA  
(34.4552766, -118.6221527)

Record time at observation point

10 Jul 2024 8:23 AM PDT

Record Wind Speed (mph)

0

Have the weather conditions changed since last recorded?

No

Are you experiencing any odors

No

Stop #21: Intersection of The Old Road and Hillcrest Parkway

Use map locator to enter lat/long for this observation point.

27626 Iris Pl, Castaic, CA 91384,  
USA  
(34.4707376, -118.6178442)

Record time at observation point

10 Jul 2024 8:29 AM PDT

Record Wind Speed (mph)	2.2
Record Wind Direction	E
Have the weather conditions changed since last recorded?	No
Are you experiencing any odors	No
Stop #22: Intersection of Hillcrest Parkway and Park Vista Drive at Castaic Elementary School	1 flagged
Use map locator to enter lat/long for this observation point.	30455 Park Vista Dr, Castaic, CA 91384, USA (34.4721549, -118.63040360000001)
Record time at observation point	10 Jul 2024 8:31 AM PDT
Record Wind Speed (mph)	0
Have the weather conditions changed since last recorded?	No
Are you experiencing any odors	Yes
Description of Odor	Other
Describe "Other" Odor	Sewage
Intensity of Odor	2 - Light odor detected
Are any corrective actions needed?	
Stop #23: Intersection of Creekbed Road and Firebrand Drive	1 flagged
Use map locator to enter lat/long for this observation point.	27704 Firebrand Dr, Castaic, CA 91384, USA (34.457861199999996, -118.61993810000001)
Record time at observation point	10 Jul 2024 8:24 AM PDT
Record Wind Speed (mph)	0
Have the weather conditions changed since last recorded?	No
Are you experiencing any odors	Yes
Description of Odor	Other
Describe "Other" Odor	Chemical

**Intensity of Odor** 2 - Light odor detected

**Are any corrective actions needed?**

Stop #24: Intersection of The Old Road and Live Oak Road 2 flagged

**Use map locator to enter lat/long for this observation point.** 27602 Hartford Ave, Castaic, CA  
91384, USA  
(34.453196,  
-118.61702079999998)

**Record time at observation point** 10 Jul 2024 8:36 AM PDT

**Record Wind Speed (mph)** 0.7

**Record Wind Direction** SW

**Have the weather conditions changed since last recorded?** No

**Are you experiencing any odors** Yes

**Description of Odor** Other

**Describe "Other" Odor** Trash and Asphalt

**Intensity of Odor** 3 - Moderate Odor

**Are any corrective actions needed?**

Stop #25: Intersection of Live Oak Road and Hidden Trail Road 2 flagged

**Use map locator to enter lat/long for this observation point.** 27704 Buckskin Dr, Castaic, CA  
91384, USA  
(34.4498606, -118.6182516)

**Record time at observation point** 10 Jul 2024 8:38 AM PDT

**Record Wind Speed (mph)** 0

**Have the weather conditions changed since last recorded?** No

**Are you experiencing any odors** Yes

**Description of Odor** Other

**Describe "Other" Odor** Asphalt

**Intensity of Odor** 3 - Moderate Odor

**Are any corrective actions needed?**

Stop #26: Intersection of Live Oak Elementary School at Saddleridge Way

2 flagged

**Use map locator to enter lat/long for this observation point.**

27710 Rangewood Rd, Castaic, CA  
91384, USA  
(34.450107599999996,  
-118.61922759999999)

**Record time at observation point**

10 Jul 2024 8:39 AM PDT

**Record Wind Speed (mph)**

0

**Have the weather conditions changed since last recorded?**

No

**Are you experiencing any odors**

Yes

**Description of Odor**

Other

**Describe "Other" Odor**

Asphalt

**Intensity of Odor**

3 - Moderate Odor

**Are any corrective actions needed?**

Stop #27: Intersection of Rangewood Road and Buckskin Drive

1 flagged

**Use map locator to enter lat/long for this observation point.**

29154 Rangewood Rd, Castaic, CA  
91384, USA  
(34.4489541,  
-118.61993810000001)

**Record time at observation point**

10 Jul 2024 8:41 AM PDT

**Record Wind Speed (mph)**

0

**Have the weather conditions changed since last recorded?**

No

**Are you experiencing any odors**

Yes

**Description of Odor**

Other

**Describe "Other" Odor**

Asphalt

**Intensity of Odor**

2 - Light odor detected

**Are any corrective actions needed?**

Stop #28: Intersection of Quincy Street and Cambridge Avenue

2 flagged

Use map locator to enter lat/long for this observation point.

27803 Quincy St, Castaic, CA  
91384, USA  
(34.453016399999996,  
-118.62001029999998)

Record time at observation point

10 Jul 2024 8:44 AM PDT

Record Wind Speed (mph)

0

Have the weather conditions changed since last recorded?

No

Are you experiencing any odors

Yes

Description of Odor

Other

Describe "Other" Odor

Asphalt, chemical, sewage

Intensity of Odor

4 -Strong Odor

Are any corrective actions needed?

Stop #29: Intersection of Hasley Canyon Road and Commerce Center Drive (Santa Clarita Valley International School & Playmakers Preschool)

1 flagged

Use map locator to enter lat/long for this observation point.

27133 Hasley Canyon Rd, Castaic,  
CA 91384, USA  
(34.4513166, -118.625481)

Record time at observation point

10 Jul 2024 8:50 AM PDT

Record Wind Speed (mph)

0.4

Record Wind Direction

NE

Have the weather conditions changed since last recorded?

No

Are you experiencing any odors

Yes

Description of Odor

Other

Describe "Other" Odor

Dumpster

Intensity of Odor

2 - Light odor detected

Are any corrective actions needed?

Stop #30: Intersection of Commerce Center Drive and Witherspoon Parkway

2 flagged



Use map locator to enter lat/long for this observation point.

29011 Witherspoon Pkwy,  
Valencia, CA 91355, USA  
(34.445682,  
-118.62720999999999)

Record time at observation point

10 Jul 2024 8:53 AM PDT

Record Wind Speed (mph)

0

Have the weather conditions changed since last recorded?

No

Are you experiencing any odors

Yes

Description of Odor

Landfill Chemical

Intensity of Odor

3 - Moderate Odor

Are any corrective actions needed?

Stop #31: Intersection of Franklin Parkway and driveway  
leading to the United States Postal Service

Use map locator to enter lat/long for this observation point.

28000 Franklin Pkwy, Valencia, CA  
91355, USA  
(34.4352261,  
-118.62850189999997)

Record time at observation point

10 Jul 2024 8:56 AM PDT

Record Wind Speed (mph)

0.2

Record Wind Direction

SW

Have the weather conditions changed since last recorded?

No

Are you experiencing any odors

No

Stop #32: Intersection of Henry Mayo Drive and Cambridge  
View Drive, leading into the Valencia Travel Village RV Resort

Use map locator to enter lat/long for this observation point.

27940 CA-126, Castaic, CA 91384,  
USA  
(34.4298143,  
-118.62485400000001)

Record time at observation point

10 Jul 2024 9:01 AM PDT

Record Wind Speed (mph)

1.3

Record Wind Direction

NE

<b>Have the weather conditions changed since last recorded?</b>	No
<b>Are you experiencing any odors</b>	No
Odor Compliance with Stipulated Order for Abatement	
<b>At 3 or more stops have you recorded any Landfill Odor Intensity of 3 (3 - Moderate Odor) or higher?</b>	No

**Recorder Signature**



basem mketash  
10 Jul 2024 9:02 AM PDT

---

**Upon completion of this patrol, please check the box to trigger necessary notifications.**

---



# 4050 - Chiquita Odor Patrol Template

Complete

<b>Score</b>	3 / 3 (100%)	<b>Flagged items</b>	12	<b>Actions</b>	0
--------------	--------------	----------------------	----	----------------	---

**Conducted on**

11 Jul 2024 7:58 PM PDT

**Prepared by**

Luthgardes Vianna- Angel  
Cisneros

**If the name of the person conducting the Patrol does not appear above, please enter it here:**

**What type of patrol is this?**

Regular Patrol

**Weather Conditions at the time of patrol.**

Sunny

**Temperature at time of Patrol**

82°F  
Should be between -50°F to 125°F

**I acknowledge that I have not visited the working face or other on-site areas where exposed trash or landfill odors such as, but not limited to landfill gas odors, refuse or refuse contaminated material odors, or landfill liquids/landfill leachate odors exist within four hours prior to conducting this odor surveillance.**



**I acknowledge that I will assess each Patrol Stop while standing outside of the vehicle.**



**Flagged items**

12 flagged

Odor Patrol Stops / Stop #12: Intersection of Hunstock Street and Windsor Road

**Are you experiencing any odors**

Yes

Odor Patrol Stops / Stop #12: Intersection of Hunstock Street and Windsor Road

**Intensity of Odor**

3 - Moderate Odor

Odor Patrol Stops / Stop #15: Intersection of Hasley Canyon Road and Gibraltar Lane

**Are you experiencing any odors**

Yes

Odor Patrol Stops / Stop #15: Intersection of Hasley Canyon Road and Gibraltar Lane

**Intensity of Odor**

4 -Strong Odor

Odor Patrol Stops / Stop #16: Intersection of Gibraltar Lane and Alton Way

**Are you experiencing any odors**

Yes

Odor Patrol Stops / Stop #17: Intersection of Castlebury Place and Picadilly Place

**Are you experiencing any odors**

Yes

Odor Patrol Stops / Stop #18: Intersection of Gibraltar Lane and Springvale Lane

**Are you experiencing any odors**

Yes

Odor Patrol Stops / Stop #18: Intersection of Gibraltar Lane and Springvale Lane

**Intensity of Odor**

3 - Moderate Odor

Odor Patrol Stops / Stop #26: Intersection of Live Oak Elementary School at Saddleridge Way

**Are you experiencing any odors**

Yes

Odor Patrol Stops / Stop #27: Intersection of Rangewood Road and Buckskin Drive

**Are you experiencing any odors**

Yes

Odor Patrol Stops / Stop #29: Intersection of Hasley Canyon Road and Commerce Center Drive (Santa Clarita Valley International School &amp; Playmakers Preschool)

**Are you experiencing any odors**

Yes

Odor Patrol Stops / Stop #30: Intersection of Commerce Center Drive and Witherspoon Parkway

**Are you experiencing any odors**

Yes

**Odor Patrol Stops**

12 flagged

Stop #1: Chiquito Canyon Road and Driveway leading to the LA County Fire's Del Valle Regional Training Center

**Use map locator to enter lat/long for this observation point.**28101 Chiquito Canyon Rd,  
Castaic, CA 91384, USA  
(34.4317609, -118.6589423)**Record time at observation point**

11 Jul 2024 8:02 PM PDT

**Record Wind Speed (mph)**

0.4

**Record Wind Direction**

S

**Have the weather conditions changed since start of patrol?**

No

**Are you experiencing any odors**

No

Stop #2: Intersection of Chiquito Canyon Road and Lincoln Avenue

**Use map locator to enter lat/long for this observation point.**2900 S Orange Dr, Los Angeles,  
CA 90016, USA  
(34.43879, -118.65694099999999)**Record time at observation point**

11 Jul 2024 8:04 PM PDT

**Record Wind Speed (mph)**

2.5

**Record Wind Direction**

S

**Have the weather conditions changed since last recorded?**

No

**Are you experiencing any odors**

No

Stop #3: Intersection of Lincoln Avenue and Jackson Street

**Use map locator to enter lat/long for this observation point.**28611 Lincoln Ave, Val Verde, CA  
91384, USA  
(34.4398361, -118.656019)**Record time at observation point**

11 Jul 2024 8:05 PM PDT

**Record Wind Speed (mph)**

3.1

**Record Wind Direction**

SW

**Have the weather conditions changed since last recorded?**

No

**Are you experiencing any odors**

No

Stop #4: Intersection of Buchanan Way and Chiquito Canyon Road

**Use map locator to enter lat/long for this observation point.**

11629 Daleside Ave, Hawthorne,  
CA 90250, USA  
(34.443070999999996,  
-118.655496)

**Record time at observation point**

11 Jul 2024 8:08 PM PDT

**Record Wind Speed (mph)**

0.4

**Record Wind Direction**

SE

**Have the weather conditions changed since last recorded?**

No

**Are you experiencing any odors**

No

Stop #5: Intersection of Lincoln Avenue and Harding Avenue

**Use map locator to enter lat/long for this observation point.**

28703 Chiquito Canyon Rd,  
Castaic, CA 91384, USA  
(34.441859799999996,  
-118.6573111)

**Record time at observation point**

11 Jul 2024 8:09 PM PDT

**Record Wind Speed (mph)**

3.1

**Record Wind Direction**

SE

**Have the weather conditions changed since last recorded?**

No

**Are you experiencing any odors**

No

Stop #6: Intersection of Chiquito Canyon Road and San Martinez Road

**Use map locator to enter lat/long for this observation point.**

30006 San Martinez Rd, Val Verde,  
CA 91384, USA  
(34.444958299999996,  
-118.6580404)

**Record time at observation point**

11 Jul 2024 8:11 PM PDT

**Record Wind Speed (mph)**

2.2

**Record Wind Direction**

SW

<b>Have the weather conditions changed since last recorded?</b>	No
<b>Are you experiencing any odors</b>	No
Stop #7: Intersection of San Martinez Road and Morningside Drive	
<b>Use map locator to enter lat/long for this observation point.</b>	30139 San Martinez Rd, Castaic, CA 91384, USA (34.44624, -118.66109490000001)
<b>Record time at observation point</b>	11 Jul 2024 8:13 PM PDT
<b>Record Wind Speed (mph)</b>	0.0
<b>Have the weather conditions changed since last recorded?</b>	No
<b>Are you experiencing any odors</b>	No
Stop #8: Intersection of Lexington Drive and Morningside Drive	
<b>Use map locator to enter lat/long for this observation point.</b>	29043 Morningside Dr, Castaic, CA 91384, USA (34.4482783, -118.66091829999998)
<b>Record time at observation point</b>	11 Jul 2024 8:15 PM PDT
<b>Record Wind Speed (mph)</b>	0.4
<b>Record Wind Direction</b>	NW
<b>Have the weather conditions changed since last recorded?</b>	No
<b>Are you experiencing any odors</b>	No
Stop #9: Intersection of Val Verde Road and Trellis Road	
<b>Use map locator to enter lat/long for this observation point.</b>	29036 Val Verde Rd, Castaic, CA 91384, USA (34.4479964, -118.66268769999999)
<b>Record time at observation point</b>	11 Jul 2024 8:16 PM PDT
<b>Record Wind Speed (mph)</b>	0.7
<b>Record Wind Direction</b>	SW
<b>Have the weather conditions changed since last recorded?</b>	No



<b>Are you experiencing any odors</b>	No
Stop #10: Intersection of San Martinez Road and Euclid Ave.	
<b>Use map locator to enter lat/long for this observation point.</b>	(34.4477394, -118.6658572)
<b>Record time at observation point</b>	11 Jul 2024 8:18 PM PDT
<b>Record Wind Speed (mph)</b>	1.1
<b>Record Wind Direction</b>	SW
<b>Have the weather conditions changed since last recorded?</b>	No
<b>Are you experiencing any odors</b>	No
Stop #11: Intersection of San Martinez Road and Keningston Road	
<b>Use map locator to enter lat/long for this observation point.</b>	1847 W 78th St, Los Angeles, CA 90047, USA (34.448285, -118.67143199999998)
<b>Record time at observation point</b>	11 Jul 2024 8:20 PM PDT
<b>Record Wind Speed (mph)</b>	1.3
<b>Record Wind Direction</b>	NW
<b>Have the weather conditions changed since last recorded?</b>	No
<b>Are you experiencing any odors</b>	No
Stop #12: Intersection of Hunstock Street and Windsor Road	
<b>Use map locator to enter lat/long for this observation point.</b>	2 flagged 29502 Cromwell Ave, Castaic, CA 91384, USA (34.4460891, -118.6496094)
<b>Record time at observation point</b>	11 Jul 2024 8:27 PM PDT
<b>Record Wind Speed (mph)</b>	3.6
<b>Record Wind Direction</b>	NE
<b>Have the weather conditions changed since last recorded?</b>	No
<b>Are you experiencing any odors</b>	Yes

<b>Description of Odor</b>	Other
<b>Describe "Other" Odor</b>	Moderate lingering chemical smell/ similar to caulking
<b>Intensity of Odor</b>	3 - Moderate Odor
<b>Are any corrective actions needed?</b>	
Stop #13: Intersection of Del Valle Road and Silver Street	
<b>Use map locator to enter lat/long for this observation point.</b>	Del Valle Rd & Silver St, California 91355, USA (34.448595, -118.65524)
<b>Record time at observation point</b>	11 Jul 2024 8:31 PM PDT
<b>Record Wind Speed</b>	1.6
<b>Record Wind Direction</b>	SW
<b>Have the weather conditions changed since last recorded?</b>	No
<b>Are you experiencing any odors</b>	No
Stop #14: Intersection of Del Valle Road and Hasley Canyon Road	
<b>Use map locator to enter lat/long for this observation point.</b>	Del Valle Rd & Hasley Canyon Rd, Hasley Canyon, CA 91384, USA (34.456818999999996, -118.64180300000001)
<b>Record time at observation point</b>	11 Jul 2024 8:34 PM PDT
<b>Record Wind Speed (mph)</b>	0.0
<b>Have the weather conditions changed since last recorded?</b>	No
<b>Are you experiencing any odors</b>	No
Stop #15: Intersection of Hasley Canyon Road and Gibraltar Lane	
<b>Use map locator to enter lat/long for this observation point.</b>	28579 Gibraltar Ln, Castaic, CA 91384, USA (34.4551702, -118.63360240000002)
<b>Record time at observation point</b>	11 Jul 2024 8:35 PM PDT

Record Wind Speed (mph)	0.0
Have the weather conditions changed since last recorded?	No
Are you experiencing any odors	Yes
Description of Odor	Landfill Gas
Intensity of Odor	4 -Strong Odor

**Are any corrective actions needed?**

Stop #16: Intersection of Gibraltar Lane and Alton Way 1 flagged

**Use map locator to enter lat/long for this observation point.** 28340 Alton Way, Castaic, CA  
91384, USA  
(34.4547069, -118.630257)

**Record time at observation point** 11 Jul 2024 8:37 PM PDT

Record Wind Speed (mph)	0.9
Record Wind Direction	NE
Have the weather conditions changed since last recorded?	No
Are you experiencing any odors	Yes
Description of Odor	Landfill Gas
Intensity of Odor	2 - Light odor detected

**Are any corrective actions needed?**

Stop #17: Intersection of Castlebury Place and Picadilly Place 1 flagged

**Use map locator to enter lat/long for this observation point.** 28203 Picadilly Pl, Castaic, CA  
91384, USA  
(34.4539706,  
-118.62780079999999)

**Record time at observation point** 11 Jul 2024 8:40 PM PDT

Record Wind Speed (mph)	1.8
Record Wind Direction	SW
Have the weather conditions changed since last recorded?	No

<b>Are you experiencing any odors</b>	Yes
<b>Description of Odor</b>	Landfill Gas
<b>Intensity of Odor</b>	2 - Light odor detected
<b>Are any corrective actions needed?</b>	
Stop #18: Intersection of Gibraltar Lane and Springvale Lane	2 flagged
<b>Use map locator to enter lat/long for this observation point.</b>	28257 Springvale Ln, Castaic, CA 91384, USA (34.4558953, -118.62825909999998)
<b>Record time at observation point</b>	11 Jul 2024 8:42 PM PDT
<b>Record Wind Speed (mph)</b>	1.3
<b>Record Wind Direction</b>	SE
<b>Have the weather conditions changed since last recorded?</b>	No
<b>Are you experiencing any odors</b>	Yes
<b>Description of Odor</b>	Landfill Gas
<b>Intensity of Odor</b>	3 - Moderate Odor
<b>Are any corrective actions needed?</b>	
Stop #19: Intersection of Gibraltar Lane and Cambridge Avenue	
<b>Use map locator to enter lat/long for this observation point.</b>	29823 Cambridge Ave, Castaic, CA 91384, USA (34.457909799999996, -118.62704210000001)
<b>Record time at observation point</b>	11 Jul 2024 8:43 PM PDT
<b>Record Wind Speed (mph)</b>	0.0
<b>Have the weather conditions changed since last recorded?</b>	No
<b>Are you experiencing any odors</b>	No
Stop #20: Intersection of Cambridge Avenue and Hasley Canyon Road	
<b>Use map locator to enter lat/long for this observation point.</b>	9701 Creekbed Rd, Castaic, CA

91384, USA  
(34.4555301, -118.6218167)

**Record time at observation point** 11 Jul 2024 8:45 PM PDT

**Record Wind Speed (mph)** 0.9

**Record Wind Direction** SE

**Have the weather conditions changed since last recorded?** No

**Are you experiencing any odors** No

Stop #21: Intersection of The Old Road and Hillcrest Parkway

**Use map locator to enter lat/long for this observation point.** 30301 Marigold Cir, Castaic, CA  
91384, USA  
(34.4699479, -118.6171231)

**Record time at observation point** 11 Jul 2024 8:55 PM PDT

**Record Wind Speed (mph)** 0.0

**Have the weather conditions changed since last recorded?** No

**Are you experiencing any odors** No

Stop #22: Intersection of Hillcrest Parkway and Park Vista Drive  
at Castaic Elementary School

**Use map locator to enter lat/long for this observation point.** 30455 Park Vista Dr, Castaic, CA  
91384, USA  
(34.4721549,  
-118.63040360000001)

**Record time at observation point** 11 Jul 2024 8:52 PM PDT

**Record Wind Speed (mph)** 0.0

**Have the weather conditions changed since last recorded?** No

**Are you experiencing any odors** No

Stop #23: Intersection of Creekbed Road and Firebrand Drive

**Use map locator to enter lat/long for this observation point.** 29796 Creekbed Rd, Castaic, CA  
91384, USA  
(34.4575992,  
-118.61958519999999)

**Record time at observation point** 11 Jul 2024 8:47 PM PDT

<b>Record Wind Speed (mph)</b>	0.2
<b>Record Wind Direction</b>	SW
<b>Have the weather conditions changed since last recorded?</b>	No
<b>Are you experiencing any odors</b>	No

Stop #24: Intersection of The Old Road and Live Oak Road

**Use map locator to enter lat/long for this observation point.** 27603 Quincy St, Castaic, CA 91384, USA (34.4528436, -118.6171006)

**Record time at observation point** 11 Jul 2024 8:58 PM PDT

<b>Record Wind Speed (mph)</b>	1.3
<b>Record Wind Direction</b>	S
<b>Have the weather conditions changed since last recorded?</b>	No
<b>Are you experiencing any odors</b>	No

Stop #25: Intersection of Live Oak Road and Hidden Trail Road

**Use map locator to enter lat/long for this observation point.** 27662 Buckskin Dr, Castaic, CA 91384, USA (34.4501784, -118.6179979)

**Record time at observation point** 11 Jul 2024 8:59 PM PDT

<b>Record Wind Speed (mph)</b>	0.7
<b>Record Wind Direction</b>	SW
<b>Have the weather conditions changed since last recorded?</b>	No
<b>Are you experiencing any odors</b>	No

Stop #26: Intersection of Live Oak Elementary School at Saddleridge Way 1 flagged

**Use map locator to enter lat/long for this observation point.** 27734 Saddleridge Way, Castaic, CA 91384, USA (34.4497043, -118.61981619999997)

**Record time at observation point** 11 Jul 2024 9:01 PM PDT

Record Wind Speed (mph)	1.3
Record Wind Direction	SW
Have the weather conditions changed since last recorded?	No
Are you experiencing any odors	Yes
Description of Odor	Landfill Gas
Intensity of Odor	2 - Light odor detected

**Are any corrective actions needed?**

Stop #27: Intersection of Rangewood Road and Buckskin Drive 1 flagged

Use map locator to enter lat/long for this observation point. 29139 Rangewood Rd, Castaic, CA  
91384, USA  
(34.4485802,  
-118.62039709999999)

Record time at observation point 11 Jul 2024 9:03 PM PDT

Record Wind Speed (mph)	1.6
Record Wind Direction	W
Have the weather conditions changed since last recorded?	No
Are you experiencing any odors	Yes
Description of Odor	Landfill Gas
Intensity of Odor	2 - Light odor detected

**Are any corrective actions needed?**

Stop #28: Intersection of Quincy Street and Cambridge Avenue

Use map locator to enter lat/long for this observation point. 27803 Quincy St, Castaic, CA  
91384, USA  
(34.453016399999996,  
-118.62001029999998)

Record time at observation point 11 Jul 2024 9:05 PM PDT

Record Wind Speed (mph)	0.0
Have the weather conditions changed since last recorded?	No

**Are you experiencing any odors**

No

Stop #29: Intersection of Hasley Canyon Road and Commerce Center Drive (Santa Clarita Valley International School & Playmakers Preschool)

1 flagged

**Use map locator to enter lat/long for this observation point.**

28050 Hasley Canyon Rd, Castaic,  
CA 91384, USA  
(34.4509611,  
-118.62462279999998)

**Record time at observation point**

11 Jul 2024 9:08 PM PDT

**Record Wind Speed (mph)**

0.0

**Have the weather conditions changed since last recorded?**

No

**Are you experiencing any odors**

Yes

**Description of Odor**

Landfill Gas

**Intensity of Odor**

2 - Light odor detected

**Are any corrective actions needed?**

Stop #30: Intersection of Commerce Center Drive and Witherspoon Parkway

1 flagged

**Use map locator to enter lat/long for this observation point.**

29011 Witherspoon Pkwy,  
Valencia, CA 91355, USA  
(34.445682,  
-118.62720999999999)

**Record time at observation point**

11 Jul 2024 9:10 PM PDT

**Record Wind Speed (mph)**

1.1

**Record Wind Direction**

SW

**Have the weather conditions changed since last recorded?**

No

**Are you experiencing any odors**

Yes

**Description of Odor**

Landfill Gas

**Intensity of Odor**

2 - Light odor detected

**Are any corrective actions needed?**

Stop #31: Intersection of Franklin Parkway and driveway



leading to the United States Postal Service

**Use map locator to enter lat/long for this observation point.**

28000 Franklin Pkwy, Valencia, CA  
91355, USA  
(34.4352261,  
-118.62850189999997)

**Record time at observation point**

11 Jul 2024 9:14 PM PDT

**Record Wind Speed (mph)**

1.1

**Record Wind Direction**

W

**Have the weather conditions changed since last recorded?**

No

**Are you experiencing any odors**

No

Stop #32: Intersection of Henry Mayo Drive and Cambridge View Drive, leading into the Valencia Travel Village RV Resort

**Use map locator to enter lat/long for this observation point.**

27942 CA-126, Castaic, CA 91384,  
USA  
(34.429789, -118.6248926)

**Record time at observation point**

11 Jul 2024 9:20 PM PDT

**Record Wind Speed (mph)**

2.2

**Record Wind Direction**

SW

**Have the weather conditions changed since last recorded?**

No

**Are you experiencing any odors**

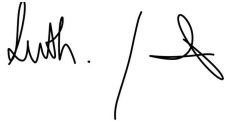
No

Odor Compliance with Stipulated Order for Abatement

**At 3 or more stops have you recorded any Landfill Odor Intensity of 3 (3 - Moderate Odor) or higher?**

No

Recorder Signature

A handwritten signature in black ink, appearing to be 'Luth.' followed by a stylized flourish.

11 Jul 2024 9:22 PM PDT

---

Upon completion of this patrol, please check the box to trigger necessary notifications.



# 4050 - Chiquita Odor Patrol Template

Complete

<b>Score</b>	3 / 3 (100%)	<b>Flagged items</b>	20	<b>Actions</b>	0
<b>Conducted on</b>	11 Jul 2024 7:24 AM PDT				
<b>Prepared by</b>	Chiquita Landfill				
<b>If the name of the person conducting the Patrol does not appear above, please enter it here:</b>	Basem mketash				
<b>What type of patrol is this?</b>	Regular Patrol				
<b>Weather Conditions at the time of patrol.</b>	Partly Cloudy				
<b>Temperature at time of Patrol</b>	74°F Should be between -50°F to 125°F				
<b>I acknowledge that I have not visited the working face or other on-site areas where exposed trash or landfill odors such as, but not limited to landfill gas odors, refuse or refuse contaminated material odors, or landfill liquids/landfill leachate odors exist within four hours prior to conducting this odor surveillance.</b>	<input checked="" type="checkbox"/>				
<b>I acknowledge that I will assess each Patrol Stop while standing outside of the vehicle.</b>	<input checked="" type="checkbox"/>				

**Flagged items**

20 flagged

Odor Patrol Stops / Stop #7: Intersection of San Martinez Road and Morningside Drive

**Are you experiencing any odors**

Yes

Odor Patrol Stops / Stop #7: Intersection of San Martinez Road and Morningside Drive

**Intensity of Odor**

3 - Moderate Odor

Odor Patrol Stops / Stop #8: Intersection of Lexington Drive and Morningside Drive

**Are you experiencing any odors**

Yes

Odor Patrol Stops / Stop #8: Intersection of Lexington Drive and Morningside Drive

**Intensity of Odor**

3 - Moderate Odor

Odor Patrol Stops / Stop #10: Intersection of San Martinez Road and Euclid Ave.

**Are you experiencing any odors**

Yes

Odor Patrol Stops / Stop #15: Intersection of Hasley Canyon Road and Gibraltar Lane

**Are you experiencing any odors**

Yes

Odor Patrol Stops / Stop #15: Intersection of Hasley Canyon Road and Gibraltar Lane

**Intensity of Odor**

3 - Moderate Odor

Odor Patrol Stops / Stop #21: Intersection of The Old Road and Hillcrest Parkway

**Are you experiencing any odors**

Yes

Odor Patrol Stops / Stop #23: Intersection of Creekbed Road and Firebrand Drive

**Are you experiencing any odors**

Yes

Odor Patrol Stops / Stop #24: Intersection of The Old Road and Live Oak Road

**Are you experiencing any odors**

Yes

Odor Patrol Stops / Stop #24: Intersection of The Old Road and Live Oak Road

**Intensity of Odor**

4 -Strong Odor

Odor Patrol Stops / Stop #25: Intersection of Live Oak Road and Hidden Trail Road

**Are you experiencing any odors**

Yes

Odor Patrol Stops / Stop #25: Intersection of Live Oak Road and Hidden Trail Road

**Intensity of Odor**

3 - Moderate Odor

Odor Patrol Stops / Stop #26: Intersection of Live Oak Elementary School at Saddleridge Way

**Are you experiencing any odors**

Yes

Odor Patrol Stops / Stop #26: Intersection of Live Oak Elementary School at Saddleridge Way

**Intensity of Odor**

3 - Moderate Odor

Odor Patrol Stops / Stop #27: Intersection of Rangewood Road and Buckskin Drive

**Are you experiencing any odors**

Yes

Odor Patrol Stops / Stop #27: Intersection of Rangewood Road and Buckskin Drive

**Intensity of Odor**

3 - Moderate Odor

Odor Patrol Stops / Stop #28: Intersection of Quincy Street and Cambridge Avenue

**Are you experiencing any odors**

Yes

Odor Patrol Stops / Stop #28: Intersection of Quincy Street and Cambridge Avenue

**Intensity of Odor**

3 - Moderate Odor

Odor Patrol Stops / Stop #29: Intersection of Hasley Canyon Road and Commerce Center Drive (Santa Clarita Valley International School & Playmakers Preschool)

**Are you experiencing any odors**

Yes

**Odor Patrol Stops**

20 flagged

Stop #1: Chiquito Canyon Road and Driveway leading to the LA County Fire's Del Valle Regional Training Center

**Use map locator to enter lat/long for this observation point.**28101 Chiquito Canyon Rd,  
Castaic, CA 91384, USA  
(34.428169499999996,  
-118.65959210000001)**Record time at observation point**

11 Jul 2024 7:27 AM PDT

**Record Wind Speed (mph)**

2.0

**Record Wind Direction**

N

**Have the weather conditions changed since start of patrol?**

No

**Are you experiencing any odors**

No

Stop #2: Intersection of Chiquito Canyon Road and Lincoln Avenue

**Use map locator to enter lat/long for this observation point.**28502 Chiquito Canyon Rd,  
Castaic, CA 91384, USA  
(34.4386473,  
-118.65790359999998)**Record time at observation point**

11 Jul 2024 7:30 AM PDT

**Record Wind Speed (mph)**

2.0

**Record Wind Direction**

N

**Have the weather conditions changed since last recorded?**

No

**Are you experiencing any odors**

No

Stop #3: Intersection of Lincoln Avenue and Jackson Street

**Use map locator to enter lat/long for this observation point.**28543 Lincoln Ave, Castaic, CA  
91384, USA  
(34.4395774, -118.6561263)**Record time at observation point**

11 Jul 2024 7:31 AM PDT

**Record Wind Speed (mph)**

0.7

**Record Wind Direction**

NE

**Have the weather conditions changed since last recorded?**

No

<b>Are you experiencing any odors</b>	No
Stop #4: Intersection of Buchanan Way and Chiquito Canyon Road	
<b>Use map locator to enter lat/long for this observation point.</b>	30008 Buchanan Way, Castaic, CA 91384, USA (34.4416496, -118.6576175)
<b>Record time at observation point</b>	11 Jul 2024 7:34 AM PDT
<b>Record Wind Speed (mph)</b>	0
<b>Have the weather conditions changed since last recorded?</b>	No
<b>Are you experiencing any odors</b>	No
Stop #5: Intersection of Lincoln Avenue and Harding Avenue	
<b>Use map locator to enter lat/long for this observation point.</b>	11629 Daleside Ave, Hawthorne, CA 90250, USA (34.443070999999996, -118.655496)
<b>Record time at observation point</b>	11 Jul 2024 7:33 AM PDT
<b>Record Wind Speed (mph)</b>	0
<b>Have the weather conditions changed since last recorded?</b>	No
<b>Are you experiencing any odors</b>	No
Stop #6: Intersection of Chiquito Canyon Road and San Martinez Road	
<b>Use map locator to enter lat/long for this observation point.</b>	30009 San Martinez Rd, Castaic, CA 91384, USA (34.4453487, -118.6580039)
<b>Record time at observation point</b>	11 Jul 2024 7:35 AM PDT
<b>Record Wind Speed (mph)</b>	1.2
<b>Record Wind Direction</b>	W
<b>Have the weather conditions changed since last recorded?</b>	No
<b>Are you experiencing any odors</b>	No
Stop #7: Intersection of San Martinez Road and Morningside Drive	2 flagged

Use map locator to enter lat/long for this observation point.

(-61.576705540959004,  
67.51802377402782)

Record time at observation point

11 Jul 2024 7:37 AM PDT

Record Wind Speed (mph)

0

Have the weather conditions changed since last recorded?

No

Are you experiencing any odors

Yes

Description of Odor

Other

Describe "Other" Odor

Urine and hay

Intensity of Odor

3 - Moderate Odor

Are any corrective actions needed?

Stop #8: Intersection of Lexington Drive and Morningside Drive

2 flagged

Use map locator to enter lat/long for this observation point.

(34.4483281, -118.660672)

Record time at observation point

11 Jul 2024 8:45 AM PDT

Record Wind Speed (mph)

0

Have the weather conditions changed since last recorded?

No

Are you experiencing any odors

Yes

Description of Odor

Other

Describe "Other" Odor

Hay and feces

Intensity of Odor

3 - Moderate Odor

Are any corrective actions needed?

Stop #9: Intersection of Val Verde Road and Trellis Road

Use map locator to enter lat/long for this observation point.

30227 Trellis Rd, Castaic, CA  
91384, USA  
(34.448391799999996,  
-118.66299610000002)

Record time at observation point

11 Jul 2024 7:41 AM PDT

Record Wind Speed (mph)

0



Have the weather conditions changed since last recorded?	No
Are you experiencing any odors	No
Stop #10: Intersection of San Martinez Road and Euclid Ave.	1 flagged
Use map locator to enter lat/long for this observation point.	(34.4477728, -118.6659869)
Record time at observation point	11 Jul 2024 7:43 AM PDT
Record Wind Speed (mph)	0
Have the weather conditions changed since last recorded?	No
Are you experiencing any odors	Yes
Description of Odor	Other
Describe "Other" Odor	Hay and feces
Intensity of Odor	2 - Light odor detected
Are any corrective actions needed?	
Stop #11: Intersection of San Martinez Road and Keningston Road	
Use map locator to enter lat/long for this observation point.	30703 San Martinez Rd, Castaic, CA 91384, USA (34.448692199999996, -118.6712099)
Record time at observation point	11 Jul 2024 7:45 AM PDT
Record Wind Speed (mph)	0
Have the weather conditions changed since last recorded?	No
Are you experiencing any odors	No
Stop #12: Intersection of Hunstock Street and Windsor Road	
Use map locator to enter lat/long for this observation point.	(34.4458641, -118.649591)
Record time at observation point	11 Jul 2024 7:49 AM PDT
Record Wind Speed (mph)	2.0
Record Wind Direction	NE

<b>Have the weather conditions changed since last recorded?</b>	No
<b>Are you experiencing any odors</b>	No
Stop #13: Intersection of Del Valle Road and Silver Street	
<b>Use map locator to enter lat/long for this observation point.</b>	29016 Del Valle Rd, Castaic, CA 91384, USA (34.447618399999996, -118.65549659999999)
<b>Record time at observation point</b>	11 Jul 2024 7:51 AM PDT
<b>Record Wind Speed</b>	1.3
<b>Record Wind Direction</b>	E
<b>Have the weather conditions changed since last recorded?</b>	No
<b>Are you experiencing any odors</b>	No
Stop #14: Intersection of Del Valle Road and Hasley Canyon Road	
<b>Use map locator to enter lat/long for this observation point.</b>	Del Valle Rd & Hasley Canyon Rd, Hasley Canyon, CA 91384, USA (34.456818999999996, -118.64180300000001)
<b>Record time at observation point</b>	11 Jul 2024 7:54 AM PDT
<b>Record Wind Speed (mph)</b>	0
<b>Have the weather conditions changed since last recorded?</b>	No
<b>Are you experiencing any odors</b>	No
Stop #15: Intersection of Hasley Canyon Road and Gibraltar Lane	
<b>Use map locator to enter lat/long for this observation point.</b>	28579 Gibraltar Ln, Castaic, CA 91384, USA (34.4551702, -118.63360240000002)
<b>Record time at observation point</b>	11 Jul 2024 7:55 AM PDT
<b>Record Wind Speed (mph)</b>	0.2
<b>Record Wind Direction</b>	SW

Have the weather conditions changed since last recorded?	No
Are you experiencing any odors	Yes
Description of Odor	Other
Describe "Other" Odor	Sweet chemical
Intensity of Odor	3 - Moderate Odor
<b>Are any corrective actions needed?</b>	
Stop #16: Intersection of Gibraltar Lane and Alton Way	
Use map locator to enter lat/long for this observation point.	28337 Alton Way, Castaic, CA 91384, USA (34.4546625, -118.62971549999997)
Record time at observation point	11 Jul 2024 7:57 AM PDT
Record Wind Speed (mph)	0
Have the weather conditions changed since last recorded?	No
Are you experiencing any odors	No
Stop #17: Intersection of Castlebury Place and Picadilly Place	
Use map locator to enter lat/long for this observation point.	661 Your Home Away!, Castaic, CA 91384, USA (34.4536497, -118.62767199999998)
Record time at observation point	11 Jul 2024 7:58 AM PDT
Record Wind Speed (mph)	0.7
Record Wind Direction	S
Have the weather conditions changed since last recorded?	No
Are you experiencing any odors	No
Stop #18: Intersection of Gibraltar Lane and Springvale Lane	
Use map locator to enter lat/long for this observation point.	28256 Springvale Ln, Castaic, CA 91384, USA (34.455531199999996, -118.62853489999999)

Record time at observation point

11 Jul 2024 8:00 AM PDT

Record Wind Speed (mph)

0

Have the weather conditions changed since last recorded?

No

Are you experiencing any odors

No

Stop #19: Intersection of Gibraltar Lane and Cambridge Avenue

Use map locator to enter lat/long for this observation point.

28003 Gibraltar Ln, Castaic, CA  
91384, USA  
(34.4583437,  
-118.62700379999998)

Record time at observation point

11 Jul 2024 8:02 AM PDT

Record Wind Speed (mph)

0.7

Record Wind Direction

S

Have the weather conditions changed since last recorded?

No

Are you experiencing any odors

No

Stop #20: Intersection of Cambridge Avenue and Hasley Canyon Road

Use map locator to enter lat/long for this observation point.

29615 Cambridge Ave, Castaic, CA  
91384, USA  
(34.4551685,  
-118.62196540000001)

Record time at observation point

11 Jul 2024 8:03 AM PDT

Record Wind Speed (mph)

1.1

Record Wind Direction

NW

Have the weather conditions changed since last recorded?

No

Are you experiencing any odors

No

Stop #21: Intersection of The Old Road and Hillcrest Parkway

1 flagged

Use map locator to enter lat/long for this observation point.

27620 Iris Pl, Castaic, CA 91384,  
USA  
(34.4707145, -118.6175019)

Record time at observation point

11 Jul 2024 8:08 AM PDT

Record Wind Speed (mph)	3.6
Record Wind Direction	E
Have the weather conditions changed since last recorded?	No
Are you experiencing any odors	Yes
Description of Odor	Other
Describe "Other" Odor	Chemical
Intensity of Odor	2 - Light odor detected
<b>Are any corrective actions needed?</b>	
Stop #22: Intersection of Hillcrest Parkway and Park Vista Drive at Castaic Elementary School	
Use map locator to enter lat/long for this observation point.	28332 Foothill Rd, Castaic, CA 91384, USA (34.471634099999996, -118.62992239999998)
Record time at observation point	11 Jul 2024 8:11 AM PDT
Record Wind Speed (mph)	3.8
Record Wind Direction	N
Have the weather conditions changed since last recorded?	No
Are you experiencing any odors	No
Stop #23: Intersection of Creekbed Road and Firebrand Drive	
Use map locator to enter lat/long for this observation point.	27704 Firebrand Dr, Castaic, CA 91384, USA (34.457861199999996, -118.61993810000001)
Record time at observation point	11 Jul 2024 8:05 AM PDT
Record Wind Speed (mph)	1.1
Record Wind Direction	SW
Have the weather conditions changed since last recorded?	No
Are you experiencing any odors	Yes

<b>Description of Odor</b>	Other
<b>Describe "Other" Odor</b>	Sweet chemical
<b>Intensity of Odor</b>	2 - Light odor detected
<b>Are any corrective actions needed?</b>	
Stop #24: Intersection of The Old Road and Live Oak Road	2 flagged
<b>Use map locator to enter lat/long for this observation point.</b>	27603 Quincy St, Castaic, CA 91384, USA (34.4528436, -118.6171006)
<b>Record time at observation point</b>	11 Jul 2024 8:15 AM PDT
<b>Record Wind Speed (mph)</b>	1.4
<b>Record Wind Direction</b>	S
<b>Have the weather conditions changed since last recorded?</b>	No
<b>Are you experiencing any odors</b>	Yes
<b>Description of Odor</b>	Other
<b>Describe "Other" Odor</b>	Asphalt and dumpster
<b>Intensity of Odor</b>	4 -Strong Odor
<b>Are any corrective actions needed?</b>	
Stop #25: Intersection of Live Oak Road and Hidden Trail Road	2 flagged
<b>Use map locator to enter lat/long for this observation point.</b>	27662 Buckskin Dr, Castaic, CA 91384, USA (34.4501784, -118.6179979)
<b>Record time at observation point</b>	11 Jul 2024 8:17 AM PDT
<b>Record Wind Speed (mph)</b>	0.7
<b>Record Wind Direction</b>	SE
<b>Have the weather conditions changed since last recorded?</b>	No
<b>Are you experiencing any odors</b>	Yes
<b>Description of Odor</b>	Other

**Describe "Other" Odor** Asphalt

**Intensity of Odor** 3 - Moderate Odor

**Are any corrective actions needed?**

Stop #26: Intersection of Live Oak Elementary School at Saddleridge Way 2 flagged

**Use map locator to enter lat/long for this observation point.** 27720 Saddleridge Way, Castaic, CA 91384, USA (34.4498617, -118.6194399)

**Record time at observation point** 11 Jul 2024 8:19 AM PDT

**Record Wind Speed (mph)** 0

**Have the weather conditions changed since last recorded?** No

**Are you experiencing any odors** Yes

**Description of Odor** Other

**Describe "Other" Odor** Asphalt

**Intensity of Odor** 3 - Moderate Odor

**Are any corrective actions needed?**

Stop #27: Intersection of Rangewood Road and Buckskin Drive 2 flagged

**Use map locator to enter lat/long for this observation point.** 29165 Saddleridge Way, Castaic, CA 91384, USA (34.4491454, -118.62033539999999)

**Record time at observation point** 11 Jul 2024 8:20 AM PDT

**Record Wind Speed (mph)** 0

**Have the weather conditions changed since last recorded?** No

**Are you experiencing any odors** Yes

**Description of Odor** Other

**Describe "Other" Odor** Asphalt

**Intensity of Odor** 3 - Moderate Odor

**Are any corrective actions needed?**

Stop #28: Intersection of Quincy Street and Cambridge Avenue

2 flagged

**Use map locator to enter lat/long for this observation point.**

27803 Quincy St, Castaic, CA  
91384, USA  
(34.453016399999996,  
-118.62001029999998)

**Record time at observation point**

11 Jul 2024 8:22 AM PDT

**Record Wind Speed (mph)**

0

**Have the weather conditions changed since last recorded?**

No

**Are you experiencing any odors**

Yes

**Description of Odor**

Other

**Describe "Other" Odor**

Asphalt and feces

**Intensity of Odor**

3 - Moderate Odor

**Are any corrective actions needed?**

Stop #29: Intersection of Hasley Canyon Road and Commerce  
Center Drive (Santa Clarita Valley International School &  
Playmakers Preschool)

1 flagged

**Use map locator to enter lat/long for this observation point.**

28050 Hasley Canyon Rd, Castaic,  
CA 91384, USA  
(34.4509472, -118.6247111)

**Record time at observation point**

11 Jul 2024 8:25 AM PDT

**Record Wind Speed (mph)**

0.9

**Record Wind Direction**

W

**Have the weather conditions changed since last recorded?**

No

**Are you experiencing any odors**

Yes

**Description of Odor**

Other

**Describe "Other" Odor**

Trash

**Intensity of Odor**

2 - Light odor detected

**Are any corrective actions needed?**



Stop #30: Intersection of Commerce Center Drive and Witherspoon Parkway

Use map locator to enter lat/long for this observation point.

29011 Witherspoon Pkwy,  
Valencia, CA 91355, USA  
(34.445682,  
-118.62720999999999)

Record time at observation point

11 Jul 2024 8:28 AM PDT

Record Wind Speed (mph)

0

Have the weather conditions changed since last recorded?

No

Are you experiencing any odors

No

Stop #31: Intersection of Franklin Parkway and driveway leading to the United States Postal Service

Use map locator to enter lat/long for this observation point.

27998 Franklin Pkwy, Valencia, CA  
91355, USA  
(34.434030799999995,  
-118.62835969999999)

Record time at observation point

11 Jul 2024 8:30 AM PDT

Record Wind Speed (mph)

0

Have the weather conditions changed since last recorded?

No

Are you experiencing any odors

No

Stop #32: Intersection of Henry Mayo Drive and Cambridge View Drive, leading into the Valencia Travel Village RV Resort

Use map locator to enter lat/long for this observation point.

27940 CA-126, Castaic, CA 91384,  
USA  
(34.4298143,  
-118.62485400000001)

Record time at observation point

11 Jul 2024 8:35 AM PDT

Record Wind Speed (mph)

0

Have the weather conditions changed since last recorded?

No

Are you experiencing any odors

No

Odor Compliance with Stipulated Order for Abatement

At 3 or more stops have you recorded any Landfill Odor

No

**Intensity of 3 (3 - Moderate Odor) or higher?**

---



**Recorder Signature**



basem mketash  
11 Jul 2024 8:44 AM PDT

---

**Upon completion of this patrol, please check the box to trigger necessary notifications.**



# 4050 - Chiquita Odor Patrol Template

Complete

Score	3 / 3 (100%)	Flagged items	13	Actions	0
-------	--------------	---------------	----	---------	---

Conducted on

12 Jul 2024 7:54 PM PDT

Prepared by

Lucci / Angel C.

If the name of the person conducting the Patrol does not appear above, please enter it here:

What type of patrol is this?

Regular Patrol

Weather Conditions at the time of patrol.

Cloudy

Temperature at time of Patrol

75°F  
Should be between -50°F to 125°F

I acknowledge that I have not visited the working face or other on-site areas where exposed trash or landfill odors such as, but not limited to landfill gas odors, refuse or refuse contaminated material odors, or landfill liquids/landfill leachate odors exist within four hours prior to conducting this odor surveillance.



I acknowledge that I will assess each Patrol Stop while standing outside of the vehicle.



**Flagged items**

13 flagged

Odor Patrol Stops / Stop #18: Intersection of Gibraltar Lane and Springvale Lane

**Are you experiencing any odors**

Yes

Odor Patrol Stops / Stop #19: Intersection of Gibraltar Lane and Cambridge Avenue

**Are you experiencing any odors**

Yes

Odor Patrol Stops / Stop #19: Intersection of Gibraltar Lane and Cambridge Avenue

**Intensity of Odor**

3 - Moderate Odor

Odor Patrol Stops / Stop #25: Intersection of Live Oak Road and Hidden Trail Road

**Are you experiencing any odors**

Yes

Odor Patrol Stops / Stop #25: Intersection of Live Oak Road and Hidden Trail Road

**Intensity of Odor**

3 - Moderate Odor

Odor Patrol Stops / Stop #26: Intersection of Live Oak Elementary School at Saddleridge Way

**Are you experiencing any odors**

Yes

Odor Patrol Stops / Stop #26: Intersection of Live Oak Elementary School at Saddleridge Way

**Intensity of Odor**

3 - Moderate Odor

Odor Patrol Stops / Stop #27: Intersection of Rangewood Road and Buckskin Drive

**Are you experiencing any odors**

Yes

Odor Patrol Stops / Stop #29: Intersection of Hasley Canyon Road and Commerce Center Drive (Santa Clarita Valley International School &amp; Playmakers Preschool)

**Are you experiencing any odors**

Yes

Odor Patrol Stops / Stop #29: Intersection of Hasley Canyon Road and Commerce Center Drive (Santa Clarita Valley International School &amp; Playmakers Preschool)

**Intensity of Odor**

3 - Moderate Odor

Odor Patrol Stops / Stop #30: Intersection of Commerce Center Drive and Witherspoon Parkway

**Are you experiencing any odors**

Yes

Odor Patrol Stops / Stop #30: Intersection of Commerce Center Drive and Witherspoon Parkway

**Intensity of Odor**

3 - Moderate Odor

Odor Patrol Stops / Odor Compliance with Stipulated Order for Abatement

**At 3 or more stops have you recorded any Landfill Odor Intensity of 3 (3 - Moderate Odor) or higher?**

Yes

**Odor Patrol Stops**

13 flagged

Stop #1: Chiquito Canyon Road and Driveway leading to the LA County Fire's Del Valle Regional Training Center

**Use map locator to enter lat/long for this observation point.**28101 Chiquito Canyon Rd,  
Castaic, CA 91384, USA  
(34.4317609, -118.6589423)**Record time at observation point**

12 Jul 2024 8:01 PM PDT

**Record Wind Speed (mph)**

2.5

**Record Wind Direction**

SW

**Have the weather conditions changed since start of patrol?**

No

**Are you experiencing any odors**

No

Stop #2: Intersection of Chiquito Canyon Road and Lincoln Avenue

**Use map locator to enter lat/long for this observation point.**29828 Lincoln Ave, Castaic, CA  
91384, USA  
(34.4383626,  
-118.65757920000001)**Record time at observation point**

12 Jul 2024 8:03 PM PDT

**Record Wind Speed (mph)**

2.0

**Record Wind Direction**

S

**Have the weather conditions changed since last recorded?**

No

**Are you experiencing any odors**

No

Stop #3: Intersection of Lincoln Avenue and Jackson Street

**Use map locator to enter lat/long for this observation point.**

(34.4397409, -118.6559843)

**Record time at observation point**

12 Jul 2024 8:04 PM PDT

**Record Wind Speed (mph)**

0.7

**Record Wind Direction**

NE

**Have the weather conditions changed since last recorded?**

No

**Are you experiencing any odors**

No

Stop #4: Intersection of Buchanan Way and Chiquito Canyon Road

Use map locator to enter lat/long for this observation point.

11629 Daleside Ave, Hawthorne,  
CA 90250, USA  
(34.443070999999996,  
-118.655496)

Record time at observation point

12 Jul 2024 8:06 PM PDT

Record Wind Speed (mph)

0.0

Have the weather conditions changed since last recorded?

No

Are you experiencing any odors

No

Stop #5: Intersection of Lincoln Avenue and Harding Avenue

Use map locator to enter lat/long for this observation point.

28703 Chiquito Canyon Rd,  
Castaic, CA 91384, USA  
(34.441859799999996,  
-118.6573111)

Record time at observation point

12 Jul 2024 8:08 PM PDT

Record Wind Speed (mph)

1.3

Record Wind Direction

NW

Have the weather conditions changed since last recorded?

No

Are you experiencing any odors

No

Stop #6: Intersection of Chiquito Canyon Road and San Martinez Road

Use map locator to enter lat/long for this observation point.

30006 San Martinez Rd, Val Verde,  
CA 91384, USA  
(34.444958299999996,  
-118.6580404)

Record time at observation point

12 Jul 2024 8:10 PM PDT

Record Wind Speed (mph)

0.0

Have the weather conditions changed since last recorded?

No

Are you experiencing any odors

No

Stop #7: Intersection of San Martinez Road and Morningside Drive

**Use map locator to enter lat/long for this observation point.** (34.4461923, -118.6613052)

**Record time at observation point** 12 Jul 2024 8:11 PM PDT

**Record Wind Speed (mph)** 0.0

**Have the weather conditions changed since last recorded?** No

**Are you experiencing any odors** No

Stop #8: Intersection of Lexington Drive and Morningside Drive

**Use map locator to enter lat/long for this observation point.** (34.4482841, -118.6606247)

**Record time at observation point** 12 Jul 2024 8:13 PM PDT

**Record Wind Speed (mph)** 0.0

**Have the weather conditions changed since last recorded?** No

**Are you experiencing any odors** No

Stop #9: Intersection of Val Verde Road and Trellis Road

**Use map locator to enter lat/long for this observation point.** (34.4483102, -118.6630641)

**Record time at observation point** 12 Jul 2024 8:14 PM PDT

**Record Wind Speed (mph)** 0.0

**Have the weather conditions changed since last recorded?** No

**Are you experiencing any odors** No

Stop #10: Intersection of San Martinez Road and Euclid Ave.

**Use map locator to enter lat/long for this observation point.** (34.4477402, -118.6658603)

**Record time at observation point** 12 Jul 2024 8:16 PM PDT

**Record Wind Speed (mph)** 0.0

**Have the weather conditions changed since last recorded?** No

**Are you experiencing any odors** No

Stop #11: Intersection of San Martinez Road and Keningston Road



**Use map locator to enter lat/long for this observation point.** (34.448531, -118.6714908)

**Record time at observation point** 12 Jul 2024 8:18 PM PDT

**Record Wind Speed (mph)** 0.2

**Record Wind Direction** SW

**Have the weather conditions changed since last recorded?** No

**Are you experiencing any odors** No

Stop #12: Intersection of Hunstock Street and Windsor Road

**Use map locator to enter lat/long for this observation point.** (34.4459986, -118.6494988)

**Record time at observation point** 12 Jul 2024 8:24 PM PDT

**Record Wind Speed (mph)** 0.0

**Have the weather conditions changed since last recorded?** No

**Are you experiencing any odors** No

Stop #13: Intersection of Del Valle Road and Silver Street

**Use map locator to enter lat/long for this observation point.** Del Valle Rd & Silver St, California  
91355, USA  
(34.448595, -118.65524)

**Record time at observation point** 12 Jul 2024 8:27 PM PDT

**Record Wind Speed** 0.0

**Have the weather conditions changed since last recorded?** No

**Are you experiencing any odors** No

Stop #14: Intersection of Del Valle Road and Hasley Canyon Road

**Use map locator to enter lat/long for this observation point.** Del Valle Rd & Hasley Canyon Rd,  
Hasley Canyon, CA 91384, USA  
(34.456818999999996, -118.64180300000001)

**Record time at observation point** 12 Jul 2024 8:30 PM PDT

**Record Wind Speed (mph)** 2.9

<b>Record Wind Direction</b>	SW
<b>Have the weather conditions changed since last recorded?</b>	No
<b>Are you experiencing any odors</b>	No
Stop #15: Intersection of Hasley Canyon Road and Gibraltar Lane	
<b>Use map locator to enter lat/long for this observation point.</b>	Del Valle Rd & Hasley Canyon Rd, California 91355, USA (34.456905, -118.64146400000001)
<b>Record time at observation point</b>	12 Jul 2024 8:32 PM PDT
<b>Record Wind Speed (mph)</b>	0.0
<b>Have the weather conditions changed since last recorded?</b>	No
<b>Are you experiencing any odors</b>	No
Stop #16: Intersection of Gibraltar Lane and Alton Way	
<b>Use map locator to enter lat/long for this observation point.</b>	28341 Alton Way, Castaic, CA 91384, USA (34.454855099999996, -118.6297051)
<b>Record time at observation point</b>	12 Jul 2024 8:34 PM PDT
<b>Record Wind Speed (mph)</b>	0.0
<b>Have the weather conditions changed since last recorded?</b>	No
<b>Are you experiencing any odors</b>	No
Stop #17: Intersection of Castlebury Place and Picadilly Place	
<b>Use map locator to enter lat/long for this observation point.</b>	29743 Castlebury Pl, Castaic, CA 91384, USA (34.4543354, -118.6277268)
<b>Record time at observation point</b>	12 Jul 2024 8:35 PM PDT
<b>Record Wind Speed (mph)</b>	0.0
<b>Have the weather conditions changed since last recorded?</b>	No
<b>Are you experiencing any odors</b>	No

Stop #18: Intersection of Gibraltar Lane and Springvale Lane

1 flagged

Use map locator to enter lat/long for this observation point.

28257 Springvale Ln, Castaic, CA  
91384, USA  
(34.4558953,  
-118.62825909999998)

Record time at observation point

12 Jul 2024 8:37 PM PDT

Record Wind Speed (mph)

0.0

Have the weather conditions changed since last recorded?

No

Are you experiencing any odors

Yes

Description of Odor

Landfill Gas

Intensity of Odor

1 - Very light odor detected

Are any corrective actions needed?

Stop #19: Intersection of Gibraltar Lane and Cambridge Avenue

2 flagged

Use map locator to enter lat/long for this observation point.

29823 Cambridge Ave, Castaic, CA  
91384, USA  
(34.457909799999996,  
-118.62704210000001)

Record time at observation point

12 Jul 2024 8:39 PM PDT

Record Wind Speed (mph)

0.0

Have the weather conditions changed since last recorded?

No

Are you experiencing any odors

Yes

Description of Odor

Landfill Gas

Intensity of Odor

3 - Moderate Odor

Are any corrective actions needed?

Stop #20: Intersection of Cambridge Avenue and Hasley Canyon Road

Use map locator to enter lat/long for this observation point.

9701 Creekbed Rd, Castaic, CA  
91384, USA  
(34.4555301, -118.6218167)

Record time at observation point

12 Jul 2024 8:41 PM PDT

<b>Record Wind Speed (mph)</b>	0.2
<b>Record Wind Direction</b>	NW
<b>Have the weather conditions changed since last recorded?</b>	No
<b>Are you experiencing any odors</b>	No
Stop #21: Intersection of The Old Road and Hillcrest Parkway	
<b>Use map locator to enter lat/long for this observation point.</b>	30301 Marigold Cir, Castaic, CA 91384, USA (34.4699479, -118.6171231)
<b>Record time at observation point</b>	12 Jul 2024 8:50 PM PDT
<b>Record Wind Speed (mph)</b>	1.3
<b>Record Wind Direction</b>	SE
<b>Have the weather conditions changed since last recorded?</b>	No
<b>Are you experiencing any odors</b>	No
Stop #22: Intersection of Hillcrest Parkway and Park Vista Drive at Castaic Elementary School	
<b>Use map locator to enter lat/long for this observation point.</b>	28332 Foothill Rd, Castaic, CA 91384, USA (34.471634099999996, -118.62992239999998)
<b>Record time at observation point</b>	12 Jul 2024 8:48 PM PDT
<b>Record Wind Speed (mph)</b>	1.3
<b>Record Wind Direction</b>	N
<b>Have the weather conditions changed since last recorded?</b>	No
<b>Are you experiencing any odors</b>	No
Stop #23: Intersection of Creekbed Road and Firebrand Drive	
<b>Use map locator to enter lat/long for this observation point.</b>	29796 Creekbed Rd, Castaic, CA 91384, USA (34.4575992, -118.61958519999999)
<b>Record time at observation point</b>	12 Jul 2024 8:43 PM PDT

<b>Record Wind Speed (mph)</b>	0.0
<b>Have the weather conditions changed since last recorded?</b>	No
<b>Are you experiencing any odors</b>	No
Stop #24: Intersection of The Old Road and Live Oak Road	
<b>Use map locator to enter lat/long for this observation point.</b>	27603 Quincy St, Castaic, CA 91384, USA (34.4528436, -118.6171006)
<b>Record time at observation point</b>	12 Jul 2024 8:53 PM PDT
<b>Record Wind Speed (mph)</b>	1.3
<b>Record Wind Direction</b>	SW
<b>Have the weather conditions changed since last recorded?</b>	No
<b>Are you experiencing any odors</b>	No
Stop #25: Intersection of Live Oak Road and Hidden Trail Road	
<b>Use map locator to enter lat/long for this observation point.</b>	27662 Buckskin Dr, Castaic, CA 91384, USA (34.4501784, -118.6179979)
<b>Record time at observation point</b>	12 Jul 2024 8:55 PM PDT
<b>Record Wind Speed (mph)</b>	4.9
<b>Record Wind Direction</b>	W
<b>Have the weather conditions changed since last recorded?</b>	No
<b>Are you experiencing any odors</b>	Yes
<b>Description of Odor</b>	Landfill Gas
<b>Intensity of Odor</b>	3 - Moderate Odor
<b>Are any corrective actions needed?</b>	
Stop #26: Intersection of Live Oak Elementary School at Saddleridge Way	
<b>Use map locator to enter lat/long for this observation point.</b>	29227 Saddleridge Way, Castaic, CA 91384, USA (34.449889899999995,

-118.62027540000001)

<b>Record time at observation point</b>	12 Jul 2024 8:57 PM PDT
<b>Record Wind Speed (mph)</b>	2.0
<b>Record Wind Direction</b>	W
<b>Have the weather conditions changed since last recorded?</b>	No
<b>Are you experiencing any odors</b>	Yes
<b>Description of Odor</b>	Landfill Gas
<b>Intensity of Odor</b>	3 - Moderate Odor
<b>Are any corrective actions needed?</b>	
Stop #27: Intersection of Rangewood Road and Buckskin Drive	1 flagged
<b>Use map locator to enter lat/long for this observation point.</b>	29129 Rangewood Rd, Castaic, CA 91384, USA (34.4482329, -118.62037620000001)

<b>Record time at observation point</b>	12 Jul 2024 8:58 PM PDT
<b>Record Wind Speed (mph)</b>	3.3
<b>Record Wind Direction</b>	SW
<b>Have the weather conditions changed since last recorded?</b>	No
<b>Are you experiencing any odors</b>	Yes
<b>Description of Odor</b>	Landfill Gas
<b>Intensity of Odor</b>	1 - Very light odor detected
<b>Are any corrective actions needed?</b>	
Stop #28: Intersection of Quincy Street and Cambridge Avenue	
<b>Use map locator to enter lat/long for this observation point.</b>	27803 Quincy St, Castaic, CA 91384, USA (34.453016399999996, -118.62001029999998)

<b>Record time at observation point</b>	12 Jul 2024 9:00 PM PDT
---	-------------------------

<b>Record Wind Speed (mph)</b>	2.2
<b>Record Wind Direction</b>	S
<b>Have the weather conditions changed since last recorded?</b>	No
<b>Are you experiencing any odors</b>	No
Stop #29: Intersection of Hasley Canyon Road and Commerce Center Drive (Santa Clarita Valley International School & Playmakers Preschool)	2 flagged
<b>Use map locator to enter lat/long for this observation point.</b>	28050 Hasley Canyon Rd, Castaic, CA 91384, USA (34.4509611, -118.62462279999998)
<b>Record time at observation point</b>	12 Jul 2024 9:03 PM PDT
<b>Record Wind Speed (mph)</b>	0.9
<b>Record Wind Direction</b>	SE
<b>Have the weather conditions changed since last recorded?</b>	No
<b>Are you experiencing any odors</b>	Yes
<b>Description of Odor</b>	Landfill Gas
<b>Intensity of Odor</b>	3 - Moderate Odor
<b>Are any corrective actions needed?</b>	
Stop #30: Intersection of Commerce Center Drive and Witherspoon Parkway	2 flagged
<b>Use map locator to enter lat/long for this observation point.</b>	29011 Witherspoon Pkwy, Valencia, CA 91355, USA (34.445682, -118.62720999999999)
<b>Record time at observation point</b>	12 Jul 2024 9:06 PM PDT
<b>Record Wind Speed (mph)</b>	0.9
<b>Record Wind Direction</b>	SW
<b>Have the weather conditions changed since last recorded?</b>	No
<b>Are you experiencing any odors</b>	Yes

<b>Description of Odor</b>	Landfill Gas
<b>Intensity of Odor</b>	3 - Moderate Odor
<b>Are any corrective actions needed?</b>	
Stop #31: Intersection of Franklin Parkway and driveway leading to the United States Postal Service	
<b>Use map locator to enter lat/long for this observation point.</b>	28000 Franklin Pkwy, Valencia, CA 91355, USA (34.4352261, -118.62850189999997)
<b>Record time at observation point</b>	12 Jul 2024 9:09 PM PDT
<b>Record Wind Speed (mph)</b>	2.2
<b>Record Wind Direction</b>	NE
<b>Have the weather conditions changed since last recorded?</b>	No
<b>Are you experiencing any odors</b>	No
Stop #32: Intersection of Henry Mayo Drive and Cambridge View Drive, leading into the Valencia Travel Village RV Resort	
<b>Use map locator to enter lat/long for this observation point.</b>	27938 CA-126, Castaic, CA 91384, USA (34.4298396, -118.6248153)
<b>Record time at observation point</b>	12 Jul 2024 9:14 PM PDT
<b>Record Wind Speed (mph)</b>	4.5
<b>Record Wind Direction</b>	SW
<b>Have the weather conditions changed since last recorded?</b>	No
<b>Are you experiencing any odors</b>	No
<b>Odor Compliance with Stipulated Order for Abatement</b>	1 flagged
<b>At 3 or more stops have you recorded any Landfill Odor Intensity of 3 (3 - Moderate Odor) or higher?</b>	Yes

By selecting Yes to the above question, the landfill operating staff will automatically be notified immediately via email of this response. Upon receiving such notification, Chiquita shall review and modify as appropriate fan placement, and conduct a visual inspection of the Reaction Area to assess, and address as needed, any cracks in the surface of the area.



**Recorder Signature**

Handwritten signature in black ink, consisting of a cursive name followed by a stylized flourish.

12 Jul 2024 9:15 PM PDT

---

**Upon completion of this patrol, please check the box to trigger necessary notifications.**

# 4050 - Chiquita Odor Patrol Template

Complete

<b>Score</b>	3 / 3 (100%)	<b>Flagged items</b>	12	<b>Actions</b>	0
<b>Conducted on</b>					12 Jul 2024 7:19 AM PDT
<b>Prepared by</b>					Nicole Ward
<b>If the name of the person conducting the Patrol does not appear above, please enter it here:</b>					Basem mketash
<b>What type of patrol is this?</b>					Regular Patrol
<b>Weather Conditions at the time of patrol.</b>					Cloudy
<b>Temperature at time of Patrol</b>					62°F Should be between -50°F to 125°F
<b>I acknowledge that I have not visited the working face or other on-site areas where exposed trash or landfill odors such as, but not limited to landfill gas odors, refuse or refuse contaminated material odors, or landfill liquids/landfill leachate odors exist within four hours prior to conducting this odor surveillance.</b>					<input checked="" type="checkbox"/>
<b>I acknowledge that I will assess each Patrol Stop while standing outside of the vehicle.</b>					<input checked="" type="checkbox"/>

**Flagged items**

12 flagged

Odor Patrol Stops / Stop #12: Intersection of Hunstock Street and Windsor Road

**Are you experiencing any odors**

Yes

Odor Patrol Stops / Stop #12: Intersection of Hunstock Street and Windsor Road

**Intensity of Odor**

3 - Moderate Odor

Odor Patrol Stops / Stop #21: Intersection of The Old Road and Hillcrest Parkway

**Are you experiencing any odors**

Yes

Odor Patrol Stops / Stop #21: Intersection of The Old Road and Hillcrest Parkway

**Intensity of Odor**

3 - Moderate Odor

Odor Patrol Stops / Stop #24: Intersection of The Old Road and Live Oak Road

**Are you experiencing any odors**

Yes

Odor Patrol Stops / Stop #25: Intersection of Live Oak Road and Hidden Trail Road

**Are you experiencing any odors**

Yes

Odor Patrol Stops / Stop #25: Intersection of Live Oak Road and Hidden Trail Road

**Intensity of Odor**

3 - Moderate Odor

Odor Patrol Stops / Stop #28: Intersection of Quincy Street and Cambridge Avenue

**Are you experiencing any odors**

Yes

Odor Patrol Stops / Stop #28: Intersection of Quincy Street and Cambridge Avenue

**Intensity of Odor**

3 - Moderate Odor

Odor Patrol Stops / Stop #29: Intersection of Hasley Canyon Road and Commerce Center Drive (Santa Clarita Valley International School &amp; Playmakers Preschool)

**Are you experiencing any odors**

Yes

Odor Patrol Stops / Stop #30: Intersection of Commerce Center Drive and Witherspoon Parkway

**Are you experiencing any odors**

Yes

Odor Patrol Stops / Stop #30: Intersection of Commerce Center Drive and Witherspoon Parkway

**Intensity of Odor**

3 - Moderate Odor

**Odor Patrol Stops**

12 flagged

Stop #1: Chiquito Canyon Road and Driveway leading to the LA County Fire's Del Valle Regional Training Center

**Use map locator to enter lat/long for this observation point.**28101 Chiquito Canyon Rd,  
Castaic, CA 91384, USA  
(34.428169499999996,  
-118.65959210000001)**Record time at observation point**

12 Jul 2024 7:22 AM PDT

**Record Wind Speed (mph)**

0

**Have the weather conditions changed since start of patrol?**

No

**Are you experiencing any odors**

No

Stop #2: Intersection of Chiquito Canyon Road and Lincoln Avenue

**Use map locator to enter lat/long for this observation point.**28502 Chiquito Canyon Rd,  
Castaic, CA 91384, USA  
(34.4386473,  
-118.65790359999998)**Record time at observation point**

12 Jul 2024 7:24 AM PDT

**Record Wind Speed (mph)**

0

**Have the weather conditions changed since last recorded?**

No

**Are you experiencing any odors**

No

Stop #3: Intersection of Lincoln Avenue and Jackson Street

**Use map locator to enter lat/long for this observation point.**28543 Lincoln Ave, Castaic, CA  
91384, USA  
(34.4395774, -118.6561263)**Record time at observation point**

12 Jul 2024 7:25 AM PDT

**Record Wind Speed (mph)**

0.7

**Record Wind Direction**

SW

**Have the weather conditions changed since last recorded?**

No

**Are you experiencing any odors**

No

Stop #4: Intersection of Buchanan Way and Chiquito Canyon

Road

Use map locator to enter lat/long for this observation point.

28703 Chiquito Canyon Rd,  
Castaic, CA 91384, USA  
(34.441859799999996,  
-118.6573111)

Record time at observation point

12 Jul 2024 7:28 AM PDT

Record Wind Speed (mph)

0

Have the weather conditions changed since last recorded?

No

Are you experiencing any odors

No

Stop #5: Intersection of Lincoln Avenue and Harding Avenue

Use map locator to enter lat/long for this observation point.

11629 Daleside Ave, Hawthorne,  
CA 90250, USA  
(34.443070999999996,  
-118.655496)

Record time at observation point

12 Jul 2024 7:26 AM PDT

Record Wind Speed (mph)

0

Have the weather conditions changed since last recorded?

No

Are you experiencing any odors

No

Stop #6: Intersection of Chiquito Canyon Road and San  
Martinez Road

Use map locator to enter lat/long for this observation point.

30006 San Martinez Rd, Val Verde,  
CA 91384, USA  
(34.444958299999996,  
-118.6580404)

Record time at observation point

12 Jul 2024 7:29 AM PDT

Record Wind Speed (mph)

0

Have the weather conditions changed since last recorded?

No

Are you experiencing any odors

No

Stop #7: Intersection of San Martinez Road and Morningside  
Drive

Use map locator to enter lat/long for this observation point.

30139 San Martinez Rd, Castaic,  
CA 91384, USA  
(34.44624, -118.66109490000001)

Record time at observation point

12 Jul 2024 7:30 AM PDT

Record Wind Speed (mph)

0

Have the weather conditions changed since last recorded?

No

Are you experiencing any odors

No

Stop #8: Intersection of Lexington Drive and Morningside Drive

Use map locator to enter lat/long for this observation point.

(34.4483681, -118.660676)

Record time at observation point

12 Jul 2024 7:31 AM PDT

Record Wind Speed (mph)

0

Have the weather conditions changed since last recorded?

No

Are you experiencing any odors

No

Stop #9: Intersection of Val Verde Road and Trellis Road

Use map locator to enter lat/long for this observation point.

(34.4482455, -118.6628837)

Record time at observation point

12 Jul 2024 7:32 AM PDT

Record Wind Speed (mph)

0

Have the weather conditions changed since last recorded?

No

Are you experiencing any odors

No

Stop #10: Intersection of San Martinez Road and Euclid Ave.

Use map locator to enter lat/long for this observation point.

(34.4477806, -118.666058)

Record time at observation point

12 Jul 2024 7:33 AM PDT

Record Wind Speed (mph)

0

Have the weather conditions changed since last recorded?

No

Are you experiencing any odors

No

Stop #11: Intersection of San Martinez Road and Keningston Road

Use map locator to enter lat/long for this observation point.

30646 San Martinez Rd, Castaic,  
CA 91384, USA

(34.448223299999995,  
-118.67069649999999)

<b>Record time at observation point</b>	12 Jul 2024 7:34 AM PDT
<b>Record Wind Speed (mph)</b>	0.4
<b>Record Wind Direction</b>	E
<b>Have the weather conditions changed since last recorded?</b>	No
<b>Are you experiencing any odors</b>	No
Stop #12: Intersection of Hunstock Street and Windsor Road	2 flagged

**Use map locator to enter lat/long for this observation point.** (34.44585, -118.6495913)

<b>Record time at observation point</b>	12 Jul 2024 7:38 AM PDT
<b>Record Wind Speed (mph)</b>	0
<b>Have the weather conditions changed since last recorded?</b>	No
<b>Are you experiencing any odors</b>	Yes
<b>Description of Odor</b>	Other
<b>Describe "Other" Odor</b>	Wet hay
<b>Intensity of Odor</b>	3 - Moderate Odor

**Are any corrective actions needed?**

Stop #13: Intersection of Del Valle Road and Silver Street

**Use map locator to enter lat/long for this observation point.** 29016 Del Valle Rd, Castaic, CA  
91384, USA  
(34.447618399999996,  
-118.65549659999999)

<b>Record time at observation point</b>	12 Jul 2024 7:40 AM PDT
<b>Record Wind Speed</b>	0
<b>Have the weather conditions changed since last recorded?</b>	No
<b>Are you experiencing any odors</b>	No

Stop #14: Intersection of Del Valle Road and Hasley Canyon

Road

Use map locator to enter lat/long for this observation point.

Del Valle Rd & Hasley Canyon Rd,  
California 91355, USA  
(34.456905,  
-118.64146400000001)

Record time at observation point

12 Jul 2024 7:42 AM PDT

Record Wind Speed (mph)

3.1

Record Wind Direction

SW

Have the weather conditions changed since last recorded?

No

Are you experiencing any odors

No

Stop #15: Intersection of Hasley Canyon Road and Gibraltar Lane

Use map locator to enter lat/long for this observation point.

(34.4551978, -118.6333654)

Record time at observation point

12 Jul 2024 7:44 AM PDT

Record Wind Speed (mph)

0.9

Record Wind Direction

NE

Have the weather conditions changed since last recorded?

No

Are you experiencing any odors

No

Stop #16: Intersection of Gibraltar Lane and Alton Way

Use map locator to enter lat/long for this observation point.

(34.4546794, -118.6300341)

Record time at observation point

12 Jul 2024 7:46 AM PDT

Record Wind Speed (mph)

0

Have the weather conditions changed since last recorded?

No

Are you experiencing any odors

No

Stop #17: Intersection of Castlebury Place and Picadilly Place

Use map locator to enter lat/long for this observation point.

661 Your Home Away!, Castaic, CA  
91384, USA  
(34.4536497,  
-118.62767199999998)



Record time at observation point

12 Jul 2024 7:47 AM PDT

Record Wind Speed (mph)

0

Have the weather conditions changed since last recorded?

No

Are you experiencing any odors

No

Stop #18: Intersection of Gibraltar Lane and Springvale Lane

Use map locator to enter lat/long for this observation point.

28256 Springvale Ln, Castaic, CA  
91384, USA  
(34.455531199999996,  
-118.62853489999999)

Record time at observation point

12 Jul 2024 7:48 AM PDT

Record Wind Speed (mph)

0

Have the weather conditions changed since last recorded?

No

Are you experiencing any odors

No

Stop #19: Intersection of Gibraltar Lane and Cambridge Avenue

Use map locator to enter lat/long for this observation point.

29823 Cambridge Ave, Castaic, CA  
91384, USA  
(34.457909799999996,  
-118.62704210000001)

Record time at observation point

12 Jul 2024 7:49 AM PDT

Record Wind Speed (mph)

0

Have the weather conditions changed since last recorded?

No

Are you experiencing any odors

No

Stop #20: Intersection of Cambridge Avenue and Hasley Canyon Road

Use map locator to enter lat/long for this observation point.

29615 Cambridge Ave, Castaic, CA  
91384, USA  
(34.4551685,  
-118.62196540000001)

Record time at observation point

12 Jul 2024 7:50 AM PDT

Record Wind Speed (mph)

0

Have the weather conditions changed since last recorded?

No

<b>Are you experiencing any odors</b>	No
Stop #21: Intersection of The Old Road and Hillcrest Parkway	2 flagged
<b>Use map locator to enter lat/long for this observation point.</b>	27620 Iris Pl, Castaic, CA 91384, USA (34.4707145, -118.6175019)
<b>Record time at observation point</b>	12 Jul 2024 7:56 AM PDT
<b>Record Wind Speed (mph)</b>	0
<b>Have the weather conditions changed since last recorded?</b>	No
<b>Are you experiencing any odors</b>	Yes
<b>Description of Odor</b>	Other
<b>Describe "Other" Odor</b>	Chemical
<b>Intensity of Odor</b>	3 - Moderate Odor
<b>Are any corrective actions needed?</b>	
Stop #22: Intersection of Hillcrest Parkway and Park Vista Drive at Castaic Elementary School	
<b>Use map locator to enter lat/long for this observation point.</b>	28332 Foothill Rd, Castaic, CA 91384, USA (34.471634099999996, -118.62992239999998)
<b>Record time at observation point</b>	12 Jul 2024 7:59 AM PDT
<b>Record Wind Speed (mph)</b>	0
<b>Have the weather conditions changed since last recorded?</b>	No
<b>Are you experiencing any odors</b>	No
Stop #23: Intersection of Creekbed Road and Firebrand Drive	
<b>Use map locator to enter lat/long for this observation point.</b>	29796 Creekbed Rd, Castaic, CA 91384, USA (34.4575992, -118.61958519999999)
<b>Record time at observation point</b>	12 Jul 2024 7:52 AM PDT
<b>Record Wind Speed (mph)</b>	2.5

Record Wind Direction	SE
Have the weather conditions changed since last recorded?	No
Are you experiencing any odors	No
Stop #24: Intersection of The Old Road and Live Oak Road	1 flagged

27602 Hartford Ave, Castaic, CA  
91384, USA  
(34.453196,  
-118.61702079999998)

Record time at observation point 12 Jul 2024 8:04 AM PDT

Record Wind Speed (mph) 2.7

Record Wind Direction	S
-----------------------	---

Have the weather conditions changed since last recorded?	No
--	----

Are you experiencing any odors	Yes
--------------------------------	-----

Description of Odor	Other
---------------------	-------

Describe "Other" Odor Dumpster

Intensity of Odor	2 - Light odor detected
-------------------	-------------------------

Are any corrective actions needed?

Stop #25: Intersection of Live Oak Road and Hidden Trail Road	2 flagged
---	-----------

27704 Buckskin Dr, Castaic, CA  
91384, USA  
(34.4498606, -118.6182516)

Record time at observation point 12 Jul 2024 8:06 AM PDT

Record Wind Speed (mph) 3.3

Record Wind Direction	SE
-----------------------	----

Have the weather conditions changed since last recorded?	No
--	----

Are you experiencing any odors	Yes
--------------------------------	-----

Description of Odor	Other
---------------------	-------

Describe "Other" Odor

Asphalt

Intensity of Odor

3 - Moderate Odor

Are any corrective actions needed?

Stop #26: Intersection of Live Oak Elementary School at Saddleridge Way

Use map locator to enter lat/long for this observation point.

27710 Rangewood Rd, Castaic, CA  
91384, USA  
(34.450107599999996,  
-118.61922759999999)

Record time at observation point

12 Jul 2024 8:08 AM PDT

Record Wind Speed (mph)

0

Have the weather conditions changed since last recorded?

No

Are you experiencing any odors

No

Stop #27: Intersection of Rangewood Road and Buckskin Drive

Use map locator to enter lat/long for this observation point.

29165 Saddleridge Way, Castaic,  
CA 91384, USA  
(34.4491454,  
-118.62033539999999)

Record time at observation point

12 Jul 2024 8:09 AM PDT

Record Wind Speed (mph)

0.9

Record Wind Direction

E

Have the weather conditions changed since last recorded?

No

Are you experiencing any odors

No

Stop #28: Intersection of Quincy Street and Cambridge Avenue

2 flagged

Use map locator to enter lat/long for this observation point.

27803 Quincy St, Castaic, CA  
91384, USA  
(34.453016399999996,  
-118.62001029999998)

Record time at observation point

12 Jul 2024 8:12 AM PDT

Record Wind Speed (mph)

0

Have the weather conditions changed since last recorded?

No

<b>Are you experiencing any odors</b>	Yes
<b>Description of Odor</b>	Other
<b>Describe "Other" Odor</b>	Asphalt and sewage
<b>Intensity of Odor</b>	3 - Moderate Odor
<b>Are any corrective actions needed?</b>	
Stop #29: Intersection of Hasley Canyon Road and Commerce Center Drive (Santa Clarita Valley International School & Playmakers Preschool)	1 flagged
<b>Use map locator to enter lat/long for this observation point.</b>	27113 Hasley Canyon Rd, Castaic, CA 91384, USA (34.4511853, -118.6255694)
<b>Record time at observation point</b>	12 Jul 2024 8:14 AM PDT
<b>Record Wind Speed (mph)</b>	0
<b>Have the weather conditions changed since last recorded?</b>	No
<b>Are you experiencing any odors</b>	Yes
<b>Description of Odor</b>	Other
<b>Describe "Other" Odor</b>	Dumpster
<b>Intensity of Odor</b>	2 - Light odor detected
<b>Are any corrective actions needed?</b>	
Stop #30: Intersection of Commerce Center Drive and Witherspoon Parkway	2 flagged
<b>Use map locator to enter lat/long for this observation point.</b>	29011 Witherspoon Pkwy, Valencia, CA 91355, USA (34.445682, -118.62720999999999)
<b>Record time at observation point</b>	12 Jul 2024 8:17 AM PDT
<b>Record Wind Speed (mph)</b>	2.0
<b>Record Wind Direction</b>	E
<b>Have the weather conditions changed since last recorded?</b>	No

<b>Are you experiencing any odors</b>	Yes
<b>Description of Odor</b>	Other
<b>Describe "Other" Odor</b>	Chemical
<b>Intensity of Odor</b>	3 - Moderate Odor
<b>Are any corrective actions needed?</b>	
Stop #31: Intersection of Franklin Parkway and driveway leading to the United States Postal Service	
<b>Use map locator to enter lat/long for this observation point.</b>	28000 Franklin Pkwy, Valencia, CA 91355, USA (34.4352261, -118.62850189999997)
<b>Record time at observation point</b>	12 Jul 2024 8:20 AM PDT
<b>Record Wind Speed (mph)</b>	0.7
<b>Record Wind Direction</b>	SE
<b>Have the weather conditions changed since last recorded?</b>	No
<b>Are you experiencing any odors</b>	No
Stop #32: Intersection of Henry Mayo Drive and Cambridge View Drive, leading into the Valencia Travel Village RV Resort	
<b>Use map locator to enter lat/long for this observation point.</b>	27942 CA-126, Castaic, CA 91384, USA (34.429789, -118.6248926)
<b>Record time at observation point</b>	12 Jul 2024 8:24 AM PDT
<b>Record Wind Speed (mph)</b>	0.9
<b>Record Wind Direction</b>	N
<b>Have the weather conditions changed since last recorded?</b>	No
<b>Are you experiencing any odors</b>	No
Odor Compliance with Stipulated Order for Abatement	
<b>At 3 or more stops have you recorded any Landfill Odor Intensity of 3 (3 - Moderate Odor) or higher?</b>	No

**Recorder Signature**



basem mketash  
12 Jul 2024 8:26 AM PDT

---

**Upon completion of this patrol, please check the box to trigger necessary notifications.**

# 4050 - Chiquita Odor Patrol Template

Complete

<b>Score</b>	3 / 3 (100%)	<b>Flagged items</b>	3	<b>Actions</b>	0
--------------	--------------	----------------------	---	----------------	---

**Conducted on**

13 Jul 2024 7:54 PM PDT

**Prepared by**

Luthgardes Vianna- Angel  
Cisneros

**If the name of the person conducting the Patrol does not appear above, please enter it here:**

**What type of patrol is this?**

Regular Patrol

**Weather Conditions at the time of patrol.**

Sunny

**Temperature at time of Patrol**

79°F  
Should be between -50°F to 125°F

**I acknowledge that I have not visited the working face or other on-site areas where exposed trash or landfill odors such as, but not limited to landfill gas odors, refuse or refuse contaminated material odors, or landfill liquids/landfill leachate odors exist within four hours prior to conducting this odor surveillance.**



**I acknowledge that I will assess each Patrol Stop while standing outside of the vehicle.**





**Flagged items**

3 flagged

Odor Patrol Stops / Stop #17: Intersection of Castlebury Place and Picadilly Place

**Are you experiencing any odors**

Yes

Odor Patrol Stops / Stop #17: Intersection of Castlebury Place and Picadilly Place

**Intensity of Odor**

3 - Moderate Odor

Odor Patrol Stops / Stop #18: Intersection of Gibraltar Lane and Springvale Lane

**Are you experiencing any odors**

Yes

**Odor Patrol Stops**

3 flagged

Stop #1: Chiquito Canyon Road and Driveway leading to the LA County Fire's Del Valle Regional Training Center

**Use map locator to enter lat/long for this observation point.**28101 Chiquito Canyon Rd,  
Castaic, CA 91384, USA  
(34.4317609, -118.6589423)**Record time at observation point**

13 Jul 2024 7:59 PM PDT

**Record Wind Speed (mph)**

6.5

**Record Wind Direction**

SW

**Have the weather conditions changed since start of patrol?**

No

**Are you experiencing any odors**

No

Stop #2: Intersection of Chiquito Canyon Road and Lincoln Avenue

**Use map locator to enter lat/long for this observation point.**29828 Lincoln Ave, Castaic, CA  
91384, USA  
(34.4383626,  
-118.65757920000001)**Record time at observation point**

13 Jul 2024 8:01 PM PDT

**Record Wind Speed (mph)**

0.4

**Record Wind Direction**

SW

**Have the weather conditions changed since last recorded?**

No

**Are you experiencing any odors**

No

Stop #3: Intersection of Lincoln Avenue and Jackson Street

**Use map locator to enter lat/long for this observation point.**28543 Lincoln Ave, Castaic, CA  
91384, USA  
(34.4395774, -118.6561263)**Record time at observation point**

13 Jul 2024 8:03 PM PDT

**Record Wind Speed (mph)**

5.4

**Record Wind Direction**

SW

**Have the weather conditions changed since last recorded?**

No

**Are you experiencing any odors**

No

Stop #4: Intersection of Buchanan Way and Chiquito Canyon Road

**Use map locator to enter lat/long for this observation point.**

11629 Daleside Ave, Hawthorne,  
CA 90250, USA  
(34.443070999999996,  
-118.655496)

**Record time at observation point**

13 Jul 2024 8:05 PM PDT

**Record Wind Speed (mph)**

0.2

**Record Wind Direction**

S

**Have the weather conditions changed since last recorded?**

No

**Are you experiencing any odors**

No

Stop #5: Intersection of Lincoln Avenue and Harding Avenue

**Use map locator to enter lat/long for this observation point.**

28703 Chiquito Canyon Rd,  
Castaic, CA 91384, USA  
(34.441859799999996,  
-118.6573111)

**Record time at observation point**

13 Jul 2024 8:07 PM PDT

**Record Wind Speed (mph)**

2.0

**Record Wind Direction**

E

**Have the weather conditions changed since last recorded?**

No

**Are you experiencing any odors**

No

Stop #6: Intersection of Chiquito Canyon Road and San Martinez Road

**Use map locator to enter lat/long for this observation point.**

30006 San Martinez Rd, Val Verde,  
CA 91384, USA  
(34.444958299999996,  
-118.6580404)

**Record time at observation point**

13 Jul 2024 8:09 PM PDT

**Record Wind Speed (mph)**

0.9

**Record Wind Direction**

SE

<b>Have the weather conditions changed since last recorded?</b>	No
<b>Are you experiencing any odors</b>	No
Stop #7: Intersection of San Martinez Road and Morningside Drive	
<b>Use map locator to enter lat/long for this observation point.</b>	(34.4463051, -118.6612842)
<b>Record time at observation point</b>	13 Jul 2024 8:10 PM PDT
<b>Record Wind Speed (mph)</b>	2.5
<b>Record Wind Direction</b>	NW
<b>Have the weather conditions changed since last recorded?</b>	No
<b>Are you experiencing any odors</b>	No
Stop #8: Intersection of Lexington Drive and Morningside Drive	
<b>Use map locator to enter lat/long for this observation point.</b>	29043 Morningside Dr, Castaic, CA 91384, USA (34.4482783, -118.66091829999998)
<b>Record time at observation point</b>	13 Jul 2024 8:12 PM PDT
<b>Record Wind Speed (mph)</b>	0.2
<b>Record Wind Direction</b>	NW
<b>Have the weather conditions changed since last recorded?</b>	No
<b>Are you experiencing any odors</b>	No
Stop #9: Intersection of Val Verde Road and Trellis Road	
<b>Use map locator to enter lat/long for this observation point.</b>	30227 Trellis Rd, Castaic, CA 91384, USA (34.448391799999996, -118.66299610000002)
<b>Record time at observation point</b>	13 Jul 2024 8:13 PM PDT
<b>Record Wind Speed (mph)</b>	2.0
<b>Record Wind Direction</b>	SW
<b>Have the weather conditions changed since last recorded?</b>	No

Are you experiencing any odors

No

Stop #10: Intersection of San Martinez Road and Euclid Ave.

Use map locator to enter lat/long for this observation point.

30333 San Martinez Rd, Castaic,  
CA 91384, USA  
(34.4478645,  
-118.66565609999999)

Record time at observation point

13 Jul 2024 8:16 PM PDT

Record Wind Speed (mph)

2.5

Record Wind Direction

NW

Have the weather conditions changed since last recorded?

No

Are you experiencing any odors

No

Stop #11: Intersection of San Martinez Road and Keningston Road

Use map locator to enter lat/long for this observation point.

30703 San Martinez Rd, Castaic,  
CA 91384, USA  
(34.448692199999996,  
-118.6712099)

Record time at observation point

13 Jul 2024 8:18 PM PDT

Record Wind Speed (mph)

6.3

Record Wind Direction

NW

Have the weather conditions changed since last recorded?

No

Are you experiencing any odors

No

Stop #12: Intersection of Hunstock Street and Windsor Road

Use map locator to enter lat/long for this observation point.

(34.4460028, -118.6494638)

Record time at observation point

13 Jul 2024 8:23 PM PDT

Record Wind Speed (mph)

3.1

Record Wind Direction

SW

Have the weather conditions changed since last recorded?

No

Are you experiencing any odors

No

Stop #13: Intersection of Del Valle Road and Silver Street

Use map locator to enter lat/long for this observation point. (34.4486595, -118.6552338)

Record time at observation point 13 Jul 2024 8:25 PM PDT

Record Wind Speed 0.0

Have the weather conditions changed since last recorded? No

Are you experiencing any odors No

Stop #14: Intersection of Del Valle Road and Hasley Canyon Road

Use map locator to enter lat/long for this observation point. Del Valle Rd & Hasley Canyon Rd, Hasley Canyon, CA 91384, USA (34.456818999999996, -118.64180300000001)

Record time at observation point 13 Jul 2024 8:28 PM PDT

Record Wind Speed (mph) 3.1

Record Wind Direction SW

Have the weather conditions changed since last recorded? No

Are you experiencing any odors No

Stop #15: Intersection of Hasley Canyon Road and Gibraltar Lane

Use map locator to enter lat/long for this observation point. 28579 Gibraltar Ln, Castaic, CA 91384, USA (34.4551702, -118.63360240000002)

Record time at observation point 13 Jul 2024 8:31 PM PDT

Record Wind Speed (mph) 2.5

Record Wind Direction SW

Have the weather conditions changed since last recorded? No

Are you experiencing any odors No

Stop #16: Intersection of Gibraltar Lane and Alton Way

Use map locator to enter lat/long for this observation point.

28340 Alton Way, Castaic, CA  
91384, USA  
(34.4547069, -118.630257)

Record time at observation point

13 Jul 2024 8:32 PM PDT

Record Wind Speed (mph)

2.7

Record Wind Direction

NW

Have the weather conditions changed since last recorded?

No

Are you experiencing any odors

No

Stop #17: Intersection of Castlebury Place and Picadilly Place

2 flagged

Use map locator to enter lat/long for this observation point.

28203 Picadilly Pl, Castaic, CA  
91384, USA  
(34.4539706,  
-118.62780079999999)

Record time at observation point

13 Jul 2024 8:34 PM PDT

Record Wind Speed (mph)

2.7

Record Wind Direction

SW

Have the weather conditions changed since last recorded?

No

Are you experiencing any odors

Yes

Description of Odor

Landfill Gas

Intensity of Odor

3 - Moderate Odor

Are any corrective actions needed?

Stop #18: Intersection of Gibraltar Lane and Springvale Lane

1 flagged

Use map locator to enter lat/long for this observation point.

28257 Springvale Ln, Castaic, CA  
91384, USA  
(34.4558953,  
-118.62825909999998)

Record time at observation point

13 Jul 2024 8:35 PM PDT

Record Wind Speed (mph)

4.2

Record Wind Direction

W

Have the weather conditions changed since last recorded?	No
Are you experiencing any odors	Yes
Description of Odor	Landfill Gas
Intensity of Odor	2 - Light odor detected

**Are any corrective actions needed?**

Stop #19: Intersection of Gibraltar Lane and Cambridge Avenue

Use map locator to enter lat/long for this observation point. 29823 Cambridge Ave, Castaic, CA 91384, USA (34.457909799999996, -118.62704210000001)

Record time at observation point 13 Jul 2024 8:37 PM PDT

Record Wind Speed (mph) 1.3

Record Wind Direction E

Have the weather conditions changed since last recorded? No

Are you experiencing any odors No

Stop #20: Intersection of Cambridge Avenue and Hasley Canyon Road

Use map locator to enter lat/long for this observation point. 9701 Creekbed Rd, Castaic, CA 91384, USA (34.4555301, -118.6218167)

Record time at observation point 13 Jul 2024 8:39 PM PDT

Record Wind Speed (mph) 0.0

Have the weather conditions changed since last recorded? No

Are you experiencing any odors No

Stop #21: Intersection of The Old Road and Hillcrest Parkway

Use map locator to enter lat/long for this observation point. 30301 Marigold Cir, Castaic, CA 91384, USA (34.4699479, -118.6171231)

Record time at observation point 13 Jul 2024 8:49 PM PDT



<b>Record Wind Speed (mph)</b>	3.1
<b>Record Wind Direction</b>	SW
<b>Have the weather conditions changed since last recorded?</b>	No
<b>Are you experiencing any odors</b>	No

Stop #22: Intersection of Hillcrest Parkway and Park Vista Drive at Castaic Elementary School

**Use map locator to enter lat/long for this observation point.** 30455 Park Vista Dr, Castaic, CA 91384, USA (34.4721549, -118.63040360000001)

**Record time at observation point** 13 Jul 2024 8:46 PM PDT

<b>Record Wind Speed (mph)</b>	0.9
<b>Record Wind Direction</b>	W
<b>Have the weather conditions changed since last recorded?</b>	No
<b>Are you experiencing any odors</b>	No

Stop #23: Intersection of Creekbed Road and Firebrand Drive

**Use map locator to enter lat/long for this observation point.** 29796 Creekbed Rd, Castaic, CA 91384, USA (34.4575992, -118.61958519999999)

**Record time at observation point** 13 Jul 2024 8:41 PM PDT

<b>Record Wind Speed (mph)</b>	1.3
<b>Record Wind Direction</b>	S
<b>Have the weather conditions changed since last recorded?</b>	No
<b>Are you experiencing any odors</b>	No

Stop #24: Intersection of The Old Road and Live Oak Road

**Use map locator to enter lat/long for this observation point.** 27603 Quincy St, Castaic, CA 91384, USA (34.4528436, -118.6171006)

**Record time at observation point** 13 Jul 2024 8:52 PM PDT

<b>Record Wind Speed (mph)</b>	5.1
<b>Record Wind Direction</b>	S
<b>Have the weather conditions changed since last recorded?</b>	No
<b>Are you experiencing any odors</b>	No
Stop #25: Intersection of Live Oak Road and Hidden Trail Road	
<b>Use map locator to enter lat/long for this observation point.</b>	27662 Buckskin Dr, Castaic, CA 91384, USA (34.4501784, -118.6179979)
<b>Record time at observation point</b>	13 Jul 2024 8:53 PM PDT
<b>Record Wind Speed (mph)</b>	4.7
<b>Record Wind Direction</b>	W
<b>Have the weather conditions changed since last recorded?</b>	No
<b>Are you experiencing any odors</b>	No
Stop #26: Intersection of Live Oak Elementary School at Saddleridge Way	
<b>Use map locator to enter lat/long for this observation point.</b>	29227 Saddleridge Way, Castaic, CA 91384, USA (34.449889899999995, -118.62027540000001)
<b>Record time at observation point</b>	13 Jul 2024 8:55 PM PDT
<b>Record Wind Speed (mph)</b>	2.2
<b>Record Wind Direction</b>	SW
<b>Have the weather conditions changed since last recorded?</b>	No
<b>Are you experiencing any odors</b>	No
Stop #27: Intersection of Rangewood Road and Buckskin Drive	
<b>Use map locator to enter lat/long for this observation point.</b>	29139 Rangewood Rd, Castaic, CA 91384, USA (34.4485802, -118.62039709999999)
<b>Record time at observation point</b>	13 Jul 2024 8:58 PM PDT

<b>Record Wind Speed (mph)</b>	2.5
<b>Record Wind Direction</b>	SW
<b>Have the weather conditions changed since last recorded?</b>	No
<b>Are you experiencing any odors</b>	No
Stop #28: Intersection of Quincy Street and Cambridge Avenue	
<b>Use map locator to enter lat/long for this observation point.</b>	27803 Quincy St, Castaic, CA 91384, USA (34.453016399999996, -118.62001029999998)
<b>Record time at observation point</b>	13 Jul 2024 9:01 PM PDT
<b>Record Wind Speed (mph)</b>	1.3
<b>Record Wind Direction</b>	SE
<b>Have the weather conditions changed since last recorded?</b>	No
<b>Are you experiencing any odors</b>	No
Stop #29: Intersection of Hasley Canyon Road and Commerce Center Drive (Santa Clarita Valley International School & Playmakers Preschool)	
<b>Use map locator to enter lat/long for this observation point.</b>	28050 Hasley Canyon Rd, Castaic, CA 91384, USA (34.4509611, -118.62462279999998)
<b>Record time at observation point</b>	13 Jul 2024 9:04 PM PDT
<b>Record Wind Speed (mph)</b>	1.8
<b>Record Wind Direction</b>	SW
<b>Have the weather conditions changed since last recorded?</b>	No
<b>Are you experiencing any odors</b>	No
Stop #30: Intersection of Commerce Center Drive and Witherspoon Parkway	
<b>Use map locator to enter lat/long for this observation point.</b>	29011 Witherspoon Pkwy, Valencia, CA 91355, USA (34.445682, -118.62720999999999)

Record time at observation point

13 Jul 2024 9:06 PM PDT

Record Wind Speed (mph)

5.6

Record Wind Direction

W

Have the weather conditions changed since last recorded?

No

Are you experiencing any odors

No

Stop #31: Intersection of Franklin Parkway and driveway leading to the United States Postal Service

Use map locator to enter lat/long for this observation point.

28000 Franklin Pkwy, Valencia, CA  
91355, USA  
(34.4352261,  
-118.62850189999997)

Record time at observation point

13 Jul 2024 9:09 PM PDT

Record Wind Speed (mph)

3.1

Record Wind Direction

SW

Have the weather conditions changed since last recorded?

No

Are you experiencing any odors

No

Stop #32: Intersection of Henry Mayo Drive and Cambridge View Drive, leading into the Valencia Travel Village RV Resort

Use map locator to enter lat/long for this observation point.

27940 CA-126, Castaic, CA 91384,  
USA  
(34.4298143,  
-118.62485400000001)

Record time at observation point

13 Jul 2024 9:15 PM PDT

Record Wind Speed (mph)

5.1

Record Wind Direction

SW

Have the weather conditions changed since last recorded?

No

Are you experiencing any odors

No

Odor Compliance with Stipulated Order for Abatement

At 3 or more stops have you recorded any Landfill Odor Intensity of 3 (3 - Moderate Odor) or higher?

No

**Recorder Signature**

Handwritten signature in black ink, appearing to read 'Luth' followed by a stylized flourish.

13 Jul 2024 9:16 PM PDT

---

**Upon completion of this patrol, please check the box to trigger necessary notifications.**

# 4050 - Chiquita Odor Patrol Template

Complete

<b>Score</b>	3 / 3 (100%)	<b>Flagged items</b>	15	<b>Actions</b>	0
<b>Conducted on</b>	13 Jul 2024 7:21 AM PDT				
<b>Prepared by</b>	Chiquita Landfill				
<b>If the name of the person conducting the Patrol does not appear above, please enter it here:</b>	Basem mketash				
<b>What type of patrol is this?</b>	Regular Patrol				
<b>Weather Conditions at the time of patrol.</b>	Partly Cloudy				
<b>Temperature at time of Patrol</b>	66°F Should be between -50°F to 125°F				
<b>I acknowledge that I have not visited the working face or other on-site areas where exposed trash or landfill odors such as, but not limited to landfill gas odors, refuse or refuse contaminated material odors, or landfill liquids/landfill leachate odors exist within four hours prior to conducting this odor surveillance.</b>	<input checked="" type="checkbox"/>				
<b>I acknowledge that I will assess each Patrol Stop while standing outside of the vehicle.</b>	<input checked="" type="checkbox"/>				

**Flagged items**

15 flagged

Odor Patrol Stops / Stop #1: Chiquito Canyon Road and Driveway leading to the LA County Fire's Del Valle Regional Training Center

**Are you experiencing any odors**

Yes

Odor Patrol Stops / Stop #1: Chiquito Canyon Road and Driveway leading to the LA County Fire's Del Valle Regional Training Center

**Intensity of Odor**

3 - Moderate Odor

Odor Patrol Stops / Stop #2: Intersection of Chiquito Canyon Road and Lincoln Avenue

**Are you experiencing any odors**

Yes

Odor Patrol Stops / Stop #8: Intersection of Lexington Drive and Morningside Drive

**Are you experiencing any odors**

Yes

Odor Patrol Stops / Stop #17: Intersection of Castlebury Place and Picadilly Place

**Are you experiencing any odors**

Yes

Odor Patrol Stops / Stop #18: Intersection of Gibraltar Lane and Springvale Lane

**Are you experiencing any odors**

Yes

Odor Patrol Stops / Stop #24: Intersection of The Old Road and Live Oak Road

**Are you experiencing any odors**

Yes

Odor Patrol Stops / Stop #24: Intersection of The Old Road and Live Oak Road

**Intensity of Odor**

3 - Moderate Odor

Odor Patrol Stops / Stop #25: Intersection of Live Oak Road and Hidden Trail Road

**Are you experiencing any odors**

Yes

Odor Patrol Stops / Stop #25: Intersection of Live Oak Road and Hidden Trail Road

**Intensity of Odor**

3 - Moderate Odor

Odor Patrol Stops / Stop #26: Intersection of Live Oak Elementary School at Saddleridge Way

**Are you experiencing any odors**

Yes

Odor Patrol Stops / Stop #27: Intersection of Rangewood Road and Buckskin Drive

**Are you experiencing any odors**

Yes

Odor Patrol Stops / Stop #28: Intersection of Quincy Street and Cambridge Avenue

**Are you experiencing any odors**

Yes

Odor Patrol Stops / Stop #28: Intersection of Quincy Street and Cambridge Avenue

**Intensity of Odor**

3 - Moderate Odor

Odor Patrol Stops / Stop #31: Intersection of Franklin Parkway and driveway leading to the United States Postal Service

**Are you experiencing any odors**

Yes

<b>Odor Patrol Stops</b>	15 flagged
Stop #1: Chiquito Canyon Road and Driveway leading to the LA County Fire's Del Valle Regional Training Center	2 flagged
<b>Use map locator to enter lat/long for this observation point.</b>	28101 Chiquito Canyon Rd, Castaic, CA 91384, USA (34.428169499999996, -118.65959210000001)
<b>Record time at observation point</b>	13 Jul 2024 7:24 AM PDT
<b>Record Wind Speed (mph)</b>	0
<b>Have the weather conditions changed since start of patrol?</b>	No
<b>Are you experiencing any odors</b>	Yes
<b>Description of Odor</b>	Other
<b>Describe "Other" Odor</b>	Sewage
<b>Intensity of Odor</b>	3 - Moderate Odor
<b>Are any corrective actions needed?</b>	
Stop #2: Intersection of Chiquito Canyon Road and Lincoln Avenue	1 flagged
<b>Use map locator to enter lat/long for this observation point.</b>	Chiquito Canyon Rd & Lincoln Ave, California 91355, USA (34.437901, -118.658324)
<b>Record time at observation point</b>	13 Jul 2024 7:26 AM PDT
<b>Record Wind Speed (mph)</b>	0
<b>Have the weather conditions changed since last recorded?</b>	No
<b>Are you experiencing any odors</b>	Yes
<b>Description of Odor</b>	Other
<b>Describe "Other" Odor</b>	Sewage
<b>Intensity of Odor</b>	2 - Light odor detected
<b>Are any corrective actions needed?</b>	
Stop #3: Intersection of Lincoln Avenue and Jackson Street	



Use map locator to enter lat/long for this observation point.

28531 Lincoln Ave, Castaic, CA  
91384, USA  
(34.439305,  
-118.65633029999998)

Record time at observation point

13 Jul 2024 7:28 AM PDT

Record Wind Speed (mph)

0.9

Record Wind Direction

SW

Have the weather conditions changed since last recorded?

No

Are you experiencing any odors

No

Stop #4: Intersection of Buchanan Way and Chiquito Canyon Road

Use map locator to enter lat/long for this observation point.

28661 Chiquito Canyon Rd,  
Castaic, CA 91384, USA  
(34.4414836, -118.6574114)

Record time at observation point

13 Jul 2024 7:30 AM PDT

Record Wind Speed (mph)

0

Have the weather conditions changed since last recorded?

No

Are you experiencing any odors

No

Stop #5: Intersection of Lincoln Avenue and Harding Avenue

Use map locator to enter lat/long for this observation point.

28732 Lincoln Ave, Santa Clarita,  
CA 91384, USA  
(34.4426567,  
-118.65549200000001)

Record time at observation point

13 Jul 2024 7:29 AM PDT

Record Wind Speed (mph)

0

Have the weather conditions changed since last recorded?

No

Are you experiencing any odors

No

Stop #6: Intersection of Chiquito Canyon Road and San Martinez Road

Use map locator to enter lat/long for this observation point.

Chiquito Canyon Rd & Taylor St,  
Val Verde, CA 91384, USA  
(34.443413,  
-118.65728299999999)

Record time at observation point

13 Jul 2024 7:31 AM PDT

Record Wind Speed (mph)

0

Have the weather conditions changed since last recorded?

No

Are you experiencing any odors

No

Stop #7: Intersection of San Martinez Road and Morningside Drive

Use map locator to enter lat/long for this observation point.

(34.4458653, -118.6607658)

Record time at observation point

13 Jul 2024 7:33 AM PDT

Record Wind Speed (mph)

0

Have the weather conditions changed since last recorded?

No

Are you experiencing any odors

No

Stop #8: Intersection of Lexington Drive and Morningside Drive

1 flagged

Use map locator to enter lat/long for this observation point.

(34.4475337, -118.6609069)

Record time at observation point

13 Jul 2024 7:34 AM PDT

Record Wind Speed (mph)

0

Have the weather conditions changed since last recorded?

No

Are you experiencing any odors

Yes

Description of Odor

Other

Describe "Other" Odor

Feces

Intensity of Odor

2 - Light odor detected

Are any corrective actions needed?

Stop #9: Intersection of Val Verde Road and Trellis Road

Use map locator to enter lat/long for this observation point.

(34.4486496, -118.6624102)

Record time at observation point

13 Jul 2024 7:35 AM PDT

Record Wind Speed (mph)

0

<b>Have the weather conditions changed since last recorded?</b>	No
<b>Are you experiencing any odors</b>	No
Stop #10: Intersection of San Martinez Road and Euclid Ave.	
<b>Use map locator to enter lat/long for this observation point.</b>	(34.4477511, -118.6660061)
<b>Record time at observation point</b>	13 Jul 2024 7:37 AM PDT
<b>Record Wind Speed (mph)</b>	0
<b>Have the weather conditions changed since last recorded?</b>	No
<b>Are you experiencing any odors</b>	No
Stop #11: Intersection of San Martinez Road and Keningston Road	
<b>Use map locator to enter lat/long for this observation point.</b>	30603 San Martinez Rd, Castaic, CA 91384, USA (34.448579099999996, -118.6691593)
<b>Record time at observation point</b>	13 Jul 2024 7:38 AM PDT
<b>Record Wind Speed (mph)</b>	0
<b>Have the weather conditions changed since last recorded?</b>	No
<b>Are you experiencing any odors</b>	No
Stop #12: Intersection of Hunstock Street and Windsor Road	
<b>Use map locator to enter lat/long for this observation point.</b>	(34.445677, -118.6497999)
<b>Record time at observation point</b>	13 Jul 2024 7:42 AM PDT
<b>Record Wind Speed (mph)</b>	1.3
<b>Record Wind Direction</b>	NE
<b>Have the weather conditions changed since last recorded?</b>	No
<b>Are you experiencing any odors</b>	No
Stop #13: Intersection of Del Valle Road and Silver Street	
<b>Use map locator to enter lat/long for this observation point.</b>	(34.4477478, -118.6556645)

Record time at observation point

13 Jul 2024 7:43 AM PDT

Record Wind Speed

0

Have the weather conditions changed since last recorded?

No

Are you experiencing any odors

No

Stop #14: Intersection of Del Valle Road and Hasley Canyon Road

Use map locator to enter lat/long for this observation point.

Del Valle Rd & Hasley Canyon Rd,  
Hasley Canyon, CA 91384, USA  
(34.456818999999996,  
-118.64180300000001)

Record time at observation point

13 Jul 2024 7:46 AM PDT

Record Wind Speed (mph)

0

Have the weather conditions changed since last recorded?

No

Are you experiencing any odors

No

Stop #15: Intersection of Hasley Canyon Road and Gibraltar Lane

Use map locator to enter lat/long for this observation point.

28579 Gibraltar Ln, Castaic, CA  
91384, USA  
(34.4551702,  
-118.63360240000002)

Record time at observation point

13 Jul 2024 7:47 AM PDT

Record Wind Speed (mph)

0

Have the weather conditions changed since last recorded?

No

Are you experiencing any odors

No

Stop #16: Intersection of Gibraltar Lane and Alton Way

Use map locator to enter lat/long for this observation point.

28328 Alton Way, Castaic, CA  
91384, USA  
(34.45444, -118.6301574)

Record time at observation point

13 Jul 2024 7:49 AM PDT

Record Wind Speed (mph)

0

Have the weather conditions changed since last recorded?

No

<b>Are you experiencing any odors</b>	No
Stop #17: Intersection of Castlebury Place and Picadilly Place	1 flagged
<b>Use map locator to enter lat/long for this observation point.</b>	29724 Castlebury Pl, Castaic, CA 91384, USA (34.4537304, -118.6273832)
<b>Record time at observation point</b>	13 Jul 2024 7:50 AM PDT
<b>Record Wind Speed (mph)</b>	0
<b>Have the weather conditions changed since last recorded?</b>	No
<b>Are you experiencing any odors</b>	Yes
<b>Description of Odor</b>	Other
<b>Describe "Other" Odor</b>	Chemical
<b>Intensity of Odor</b>	2 - Light odor detected
<b>Are any corrective actions needed?</b>	

Stop #18: Intersection of Gibraltar Lane and Springvale Lane	1 flagged
<b>Use map locator to enter lat/long for this observation point.</b>	28256 Springvale Ln, Castaic, CA 91384, USA (34.455531199999996, -118.62853489999999)
<b>Record time at observation point</b>	13 Jul 2024 7:52 AM PDT
<b>Record Wind Speed (mph)</b>	0
<b>Have the weather conditions changed since last recorded?</b>	No
<b>Are you experiencing any odors</b>	Yes
<b>Description of Odor</b>	Other
<b>Describe "Other" Odor</b>	Sweet chemical
<b>Intensity of Odor</b>	2 - Light odor detected
<b>Are any corrective actions needed?</b>	

Stop #19: Intersection of Gibraltar Lane and Cambridge Avenue	
<b>Use map locator to enter lat/long for this observation point.</b>	29823 Cambridge Ave, Castaic, CA

91384, USA  
(34.457909799999996,  
-118.62704210000001)

**Record time at observation point** 13 Jul 2024 7:54 AM PDT

**Record Wind Speed (mph)** 0.5

**Record Wind Direction** S

**Have the weather conditions changed since last recorded?** No

**Are you experiencing any odors** No

Stop #20: Intersection of Cambridge Avenue and Hasley Canyon Road

**Use map locator to enter lat/long for this observation point.** 29615 Cambridge Ave, Castaic, CA 91384, USA  
(34.4551685,  
-118.62196540000001)

**Record time at observation point** 13 Jul 2024 7:55 AM PDT

**Record Wind Speed (mph)** 0

**Have the weather conditions changed since last recorded?** No

**Are you experiencing any odors** No

Stop #21: Intersection of The Old Road and Hillcrest Parkway

**Use map locator to enter lat/long for this observation point.** 27606 Iris Pl, Castaic, CA 91384, USA  
(34.47069, -118.61703600000001)

**Record time at observation point** 13 Jul 2024 8:00 AM PDT

**Record Wind Speed (mph)** 3.0

**Record Wind Direction** E

**Have the weather conditions changed since last recorded?** No

**Are you experiencing any odors** No

Stop #22: Intersection of Hillcrest Parkway and Park Vista Drive at Castaic Elementary School

**Use map locator to enter lat/long for this observation point.** 28332 Foothill Rd, Castaic, CA 91384, USA

(34.471634099999996,  
-118.62992239999998)

<b>Record time at observation point</b>	13 Jul 2024 8:02 AM PDT
<b>Record Wind Speed (mph)</b>	0.9
<b>Record Wind Direction</b>	N
<b>Have the weather conditions changed since last recorded?</b>	No
<b>Are you experiencing any odors</b>	No
Stop #23: Intersection of Creekbed Road and Firebrand Drive	

**Use map locator to enter lat/long for this observation point.** 27710 Firebrand Dr, Castaic, CA  
91384, USA  
(34.4579485, -118.6201244)

<b>Record time at observation point</b>	13 Jul 2024 7:56 AM PDT
<b>Record Wind Speed (mph)</b>	0.7
<b>Record Wind Direction</b>	SW
<b>Have the weather conditions changed since last recorded?</b>	No
<b>Are you experiencing any odors</b>	No
Stop #24: Intersection of The Old Road and Live Oak Road	

**Use map locator to enter lat/long for this observation point.** 27305 Live Oak Rd, Castaic, CA  
91384, USA  
(34.453375,  
-118.61646859999999)

<b>Record time at observation point</b>	13 Jul 2024 8:06 AM PDT
<b>Record Wind Speed (mph)</b>	1.0
<b>Record Wind Direction</b>	SW
<b>Have the weather conditions changed since last recorded?</b>	No
<b>Are you experiencing any odors</b>	Yes
<b>Description of Odor</b>	Other
<b>Describe "Other" Odor</b>	Chicken and Asphalt

**Intensity of Odor**

3 - Moderate Odor

**Are any corrective actions needed?**

Stop #25: Intersection of Live Oak Road and Hidden Trail Road

2 flagged

**Use map locator to enter lat/long for this observation point.**

27704 Buckskin Dr, Castaic, CA  
91384, USA  
(34.4498606, -118.6182516)

**Record time at observation point**

13 Jul 2024 8:08 AM PDT

**Record Wind Speed (mph)**

0

**Have the weather conditions changed since last recorded?**

No

**Are you experiencing any odors**

Yes

**Description of Odor**

Other

**Describe "Other" Odor**

Asphalt and chemical

**Intensity of Odor**

3 - Moderate Odor

**Are any corrective actions needed?**

Stop #26: Intersection of Live Oak Elementary School at  
Saddleridge Way

1 flagged

**Use map locator to enter lat/long for this observation point.**

27710 Rangewood Rd, Castaic, CA  
91384, USA  
(34.450107599999996,  
-118.61922759999999)

**Record time at observation point**

13 Jul 2024 8:09 AM PDT

**Record Wind Speed (mph)**

0

**Have the weather conditions changed since last recorded?**

No

**Are you experiencing any odors**

Yes

**Description of Odor**

Other

**Describe "Other" Odor**

Asphalt

**Intensity of Odor**

2 - Light odor detected

**Are any corrective actions needed?**



Stop #27: Intersection of Rangewood Road and Buckskin Drive

1 flagged

Use map locator to enter lat/long for this observation point.

29165 Saddleridge Way, Castaic,  
CA 91384, USA  
(34.4491454,  
-118.62033539999999)

Record time at observation point

13 Jul 2024 8:10 AM PDT

Record Wind Speed (mph)

0

Have the weather conditions changed since last recorded?

No

Are you experiencing any odors

Yes

Description of Odor

Other

Describe "Other" Odor

Asphalt

Intensity of Odor

2 - Light odor detected

Are any corrective actions needed?

Stop #28: Intersection of Quincy Street and Cambridge Avenue

2 flagged

Use map locator to enter lat/long for this observation point.

27803 Quincy St, Castaic, CA  
91384, USA  
(34.453016399999996,  
-118.62001029999998)

Record time at observation point

13 Jul 2024 8:12 AM PDT

Record Wind Speed (mph)

0

Have the weather conditions changed since last recorded?

No

Are you experiencing any odors

Yes

Description of Odor

Other

Describe "Other" Odor

Asphalt and sewage

Intensity of Odor

3 - Moderate Odor

Are any corrective actions needed?

Stop #29: Intersection of Hasley Canyon Road and Commerce  
Center Drive (Santa Clarita Valley International School &  
Playmakers Preschool)

Use map locator to enter lat/long for this observation point.

28060 Hasley Canyon Rd, Castaic,  
CA 91384, USA  
(34.4504886, -118.6246102)

Record time at observation point

13 Jul 2024 8:14 AM PDT

Record Wind Speed (mph)

0

Have the weather conditions changed since last recorded?

No

Are you experiencing any odors

No

Stop #30: Intersection of Commerce Center Drive and  
Witherspoon Parkway

Use map locator to enter lat/long for this observation point.

29011 Witherspoon Pkwy,  
Valencia, CA 91355, USA  
(34.445682,  
-118.62720999999999)

Record time at observation point

13 Jul 2024 8:15 AM PDT

Record Wind Speed (mph)

0.9

Record Wind Direction

E

Have the weather conditions changed since last recorded?

No

Are you experiencing any odors

No

Stop #31: Intersection of Franklin Parkway and driveway  
leading to the United States Postal Service

1 flagged

Use map locator to enter lat/long for this observation point.

28615 Braxton Ave, Valencia, CA  
91355, USA  
(34.436017,  
-118.62702900000001)

Record time at observation point

13 Jul 2024 8:18 AM PDT

Record Wind Speed (mph)

1.3

Record Wind Direction

SW

Have the weather conditions changed since last recorded?

No

Are you experiencing any odors

Yes

Description of Odor

Other

Describe "Other" Odor

Chemical

**Intensity of Odor**

2 - Light odor detected

**Are any corrective actions needed?**

Stop #32: Intersection of Henry Mayo Drive and Cambridge View Drive, leading into the Valencia Travel Village RV Resort

**Use map locator to enter lat/long for this observation point.**

27932 CA-126, Castaic, CA 91384,  
USA  
(34.429915799999996,  
-118.6246996)

**Record time at observation point**

13 Jul 2024 8:22 AM PDT

**Record Wind Speed (mph)**

0

**Have the weather conditions changed since last recorded?**

No

**Are you experiencing any odors**

No

Odor Compliance with Stipulated Order for Abatement

**At 3 or more stops have you recorded any Landfill Odor Intensity of 3 (3 - Moderate Odor) or higher?**

No

**Recorder Signature**



basem mketash  
13 Jul 2024 8:23 AM PDT

---

**Upon completion of this patrol, please check the box to trigger necessary notifications.**



# 4050 - Chiquita Odor Patrol Template

Complete

<b>Score</b>	3 / 3 (100%)	<b>Flagged items</b>	9	<b>Actions</b>	0
--------------	--------------	----------------------	---	----------------	---

**Conducted on**

15 Jul 2024 7:58 PM PDT

**Prepared by**

Luthgardes Vianna- Angel  
Cisneros

**If the name of the person conducting the Patrol does not appear above, please enter it here:**

**What type of patrol is this?**

Regular Patrol

**Weather Conditions at the time of patrol.**

Sunny

**Temperature at time of Patrol**

84°F  
Should be between -50°F to 125°F

**I acknowledge that I have not visited the working face or other on-site areas where exposed trash or landfill odors such as, but not limited to landfill gas odors, refuse or refuse contaminated material odors, or landfill liquids/landfill leachate odors exist within four hours prior to conducting this odor surveillance.**



**I acknowledge that I will assess each Patrol Stop while standing outside of the vehicle.**



**Flagged items**

9 flagged

Odor Patrol Stops / Stop #7: Intersection of San Martinez Road and Morningside Drive

**Are you experiencing any odors**

Yes

Odor Patrol Stops / Stop #15: Intersection of Hasley Canyon Road and Gibraltar Lane

**Are you experiencing any odors**

Yes

Odor Patrol Stops / Stop #16: Intersection of Gibraltar Lane and Alton Way

**Are you experiencing any odors**

Yes

Odor Patrol Stops / Stop #18: Intersection of Gibraltar Lane and Springvale Lane

**Are you experiencing any odors**

Yes

Odor Patrol Stops / Stop #19: Intersection of Gibraltar Lane and Cambridge Avenue

**Are you experiencing any odors**

Yes

Odor Patrol Stops / Stop #29: Intersection of Hasley Canyon Road and Commerce Center Drive (Santa Clarita Valley International School &amp; Playmakers Preschool)

**Are you experiencing any odors**

Yes

Odor Patrol Stops / Stop #29: Intersection of Hasley Canyon Road and Commerce Center Drive (Santa Clarita Valley International School &amp; Playmakers Preschool)

**Intensity of Odor**

3 - Moderate Odor

Sewer odor

Odor Patrol Stops / Stop #30: Intersection of Commerce Center Drive and Witherspoon Parkway

**Are you experiencing any odors**

Yes

Odor Patrol Stops / Stop #30: Intersection of Commerce Center Drive and Witherspoon Parkway

**Intensity of Odor**

3 - Moderate Odor

**Odor Patrol Stops**

9 flagged

Stop #1: Chiquito Canyon Road and Driveway leading to the LA County Fire's Del Valle Regional Training Center

**Use map locator to enter lat/long for this observation point.**28101 Chiquito Canyon Rd,  
Castaic, CA 91384, USA  
(34.4317609, -118.6589423)**Record time at observation point**

15 Jul 2024 8:04 PM PDT

**Record Wind Speed (mph)**

1.3

**Record Wind Direction**

SE

**Have the weather conditions changed since start of patrol?**

No

**Are you experiencing any odors**

No

Stop #2: Intersection of Chiquito Canyon Road and Lincoln Avenue

**Use map locator to enter lat/long for this observation point.**2900 S Orange Dr, Los Angeles,  
CA 90016, USA  
(34.43879, -118.65694099999999)**Record time at observation point**

15 Jul 2024 8:06 PM PDT

**Record Wind Speed (mph)**

1.3

**Record Wind Direction**

SE

**Have the weather conditions changed since last recorded?**

No

**Are you experiencing any odors**

No

Stop #3: Intersection of Lincoln Avenue and Jackson Street

**Use map locator to enter lat/long for this observation point.**28543 Lincoln Ave, Castaic, CA  
91384, USA  
(34.4395774, -118.6561263)**Record time at observation point**

15 Jul 2024 8:07 PM PDT

**Record Wind Speed (mph)**

1.3

**Record Wind Direction**

SE

**Have the weather conditions changed since last recorded?**

No

<b>Are you experiencing any odors</b>	No
Stop #4: Intersection of Buchanan Way and Chiquito Canyon Road	
<b>Use map locator to enter lat/long for this observation point.</b>	11629 Daleside Ave, Hawthorne, CA 90250, USA (34.443070999999996, -118.655496)
<b>Record time at observation point</b>	15 Jul 2024 8:09 PM PDT
<b>Record Wind Speed (mph)</b>	1.8
<b>Record Wind Direction</b>	NE
<b>Have the weather conditions changed since last recorded?</b>	No
<b>Are you experiencing any odors</b>	No
Stop #5: Intersection of Lincoln Avenue and Harding Avenue	
<b>Use map locator to enter lat/long for this observation point.</b>	28703 Chiquito Canyon Rd, Castaic, CA 91384, USA (34.441859799999996, -118.6573111)
<b>Record time at observation point</b>	15 Jul 2024 8:11 PM PDT
<b>Record Wind Speed (mph)</b>	0.0
<b>Have the weather conditions changed since last recorded?</b>	No
<b>Are you experiencing any odors</b>	No
Stop #6: Intersection of Chiquito Canyon Road and San Martinez Road	
<b>Use map locator to enter lat/long for this observation point.</b>	30010 San Martinez Rd, Castaic, CA 91384, USA (34.4449994, -118.6582312)
<b>Record time at observation point</b>	15 Jul 2024 8:13 PM PDT
<b>Record Wind Speed (mph)</b>	0.0
<b>Have the weather conditions changed since last recorded?</b>	No
<b>Are you experiencing any odors</b>	No
Stop #7: Intersection of San Martinez Road and Morningside	1 flagged



Drive

Use map locator to enter lat/long for this observation point. (34.446306, -118.6612754)

Record time at observation point 15 Jul 2024 8:14 PM PDT

Record Wind Speed (mph) 2.0

Record Wind Direction NE

Have the weather conditions changed since last recorded? No

Are you experiencing any odors Yes

Description of Odor Other

Describe "Other" Odor Smoke

Intensity of Odor 1 - Very light odor detected

Are any corrective actions needed?

Stop #8: Intersection of Lexington Drive and Morningside Drive

Use map locator to enter lat/long for this observation point. 29043 Morningside Dr, Castaic, CA 91384, USA (34.4482783, -118.66091829999998)

Record time at observation point 15 Jul 2024 8:16 PM PDT

Record Wind Speed (mph) 0.0

Have the weather conditions changed since last recorded? No

Are you experiencing any odors No

Stop #9: Intersection of Val Verde Road and Trellis Road

Use map locator to enter lat/long for this observation point. 30227 Trellis Rd, Castaic, CA 91384, USA (34.448391799999996, -118.66299610000002)

Record time at observation point 15 Jul 2024 8:18 PM PDT

Record Wind Speed (mph) 0.2

Record Wind Direction SW

<b>Have the weather conditions changed since last recorded?</b>	No
<b>Are you experiencing any odors</b>	No
Stop #10: Intersection of San Martinez Road and Euclid Ave.	
<b>Use map locator to enter lat/long for this observation point.</b>	30333 San Martinez Rd, Castaic, CA 91384, USA (34.4478645, -118.66565609999999)
<b>Record time at observation point</b>	15 Jul 2024 8:20 PM PDT
<b>Record Wind Speed (mph)</b>	0.9
<b>Record Wind Direction</b>	NW
<b>Have the weather conditions changed since last recorded?</b>	No
<b>Are you experiencing any odors</b>	No
Stop #11: Intersection of San Martinez Road and Keningston Road	
<b>Use map locator to enter lat/long for this observation point.</b>	30703 San Martinez Rd, Castaic, CA 91384, USA (34.448692199999996, -118.6712099)
<b>Record time at observation point</b>	15 Jul 2024 8:22 PM PDT
<b>Record Wind Speed (mph)</b>	2.5
<b>Record Wind Direction</b>	W
<b>Have the weather conditions changed since last recorded?</b>	No
<b>Are you experiencing any odors</b>	No
Stop #12: Intersection of Hunstock Street and Windsor Road	
<b>Use map locator to enter lat/long for this observation point.</b>	29502 Cromwell Ave, Castaic, CA 91384, USA (34.4460891, -118.6496094)
<b>Record time at observation point</b>	15 Jul 2024 8:27 PM PDT
<b>Record Wind Speed (mph)</b>	2.2
<b>Record Wind Direction</b>	SW

<b>Have the weather conditions changed since last recorded?</b>	No
<b>Are you experiencing any odors</b>	No
Stop #13: Intersection of Del Valle Road and Silver Street	
<b>Use map locator to enter lat/long for this observation point.</b>	Del Valle Rd & Silver St, California 91355, USA (34.448595, -118.65524)
<b>Record time at observation point</b>	15 Jul 2024 8:29 PM PDT
<b>Record Wind Speed</b>	1.2
<b>Record Wind Direction</b>	W
<b>Have the weather conditions changed since last recorded?</b>	No
<b>Are you experiencing any odors</b>	No
Stop #14: Intersection of Del Valle Road and Hasley Canyon Road	
<b>Use map locator to enter lat/long for this observation point.</b>	Del Valle Rd & Hasley Canyon Rd, Hasley Canyon, CA 91384, USA (34.456818999999996, -118.64180300000001)
<b>Record time at observation point</b>	15 Jul 2024 8:32 PM PDT
<b>Record Wind Speed (mph)</b>	0.4
<b>Record Wind Direction</b>	NW
<b>Have the weather conditions changed since last recorded?</b>	No
<b>Are you experiencing any odors</b>	No
Stop #15: Intersection of Hasley Canyon Road and Gibraltar Lane	
<b>Use map locator to enter lat/long for this observation point.</b>	28579 Gibraltar Ln, Castaic, CA 91384, USA (34.4551702, -118.63360240000002)
<b>Record time at observation point</b>	15 Jul 2024 8:34 PM PDT
<b>Record Wind Speed (mph)</b>	1.3
<b>Record Wind Direction</b>	W

<b>Have the weather conditions changed since last recorded?</b>	No
<b>Are you experiencing any odors</b>	Yes
<b>Description of Odor</b>	Landfill Gas
<b>Intensity of Odor</b> Also sewage chemical odor	2 - Light odor detected
<b>Are any corrective actions needed?</b>	
Stop #16: Intersection of Gibraltar Lane and Alton Way	1 flagged
<b>Use map locator to enter lat/long for this observation point.</b>	28340 Alton Way, Castaic, CA 91384, USA (34.4547069, -118.630257)
<b>Record time at observation point</b>	15 Jul 2024 8:37 PM PDT
<b>Record Wind Speed (mph)</b>	0.0
<b>Have the weather conditions changed since last recorded?</b>	No
<b>Are you experiencing any odors</b>	Yes
<b>Description of Odor</b>	Landfill Gas
<b>Intensity of Odor</b>	2 - Light odor detected
<b>Are any corrective actions needed?</b>	
Stop #17: Intersection of Castlebury Place and Picadilly Place	
<b>Use map locator to enter lat/long for this observation point.</b>	28203 Picadilly Pl, Castaic, CA 91384, USA (34.4539706, -118.62780079999999)
<b>Record time at observation point</b>	15 Jul 2024 8:39 PM PDT
<b>Record Wind Speed (mph)</b>	2.9
<b>Record Wind Direction</b>	S
<b>Have the weather conditions changed since last recorded?</b>	No
<b>Are you experiencing any odors</b>	No
Stop #18: Intersection of Gibraltar Lane and Springvale Lane	1 flagged

Use map locator to enter lat/long for this observation point.

28257 Springvale Ln, Castaic, CA  
91384, USA  
(34.4558953,  
-118.62825909999998)

Record time at observation point

15 Jul 2024 8:40 PM PDT

Record Wind Speed (mph)

0.0

Have the weather conditions changed since last recorded?

No

Are you experiencing any odors

Yes

Description of Odor

Landfill Gas

Intensity of Odor

2 - Light odor detected

Are any corrective actions needed?

Stop #19: Intersection of Gibraltar Lane and Cambridge Avenue

1 flagged

Use map locator to enter lat/long for this observation point.

29826 Cambridge Ave, Castaic, CA  
91384, USA  
(34.458078799999996,  
-118.626481)

Record time at observation point

15 Jul 2024 8:42 PM PDT

Record Wind Speed (mph)

1.3

Record Wind Direction

SE

Have the weather conditions changed since last recorded?

No

Are you experiencing any odors

Yes

Description of Odor

Other

Describe "Other" Odor

Burned smoke

Intensity of Odor

2 - Light odor detected

Are any corrective actions needed?

Stop #20: Intersection of Cambridge Avenue and Hasley Canyon Road

Use map locator to enter lat/long for this observation point.

9701 Creekbed Rd, Castaic, CA  
91384, USA  
(34.4555301, -118.6218167)

Record time at observation point

15 Jul 2024 8:44 PM PDT

Record Wind Speed (mph)

0.0

Have the weather conditions changed since last recorded?

No

Are you experiencing any odors

No

Stop #21: Intersection of The Old Road and Hillcrest Parkway

Use map locator to enter lat/long for this observation point.

30301 Marigold Cir, Castaic, CA  
91384, USA  
(34.4699479, -118.6171231)

Record time at observation point

15 Jul 2024 8:55 PM PDT

Record Wind Speed (mph)

0.9

Record Wind Direction

NW

Have the weather conditions changed since last recorded?

No

Are you experiencing any odors

No

Stop #22: Intersection of Hillcrest Parkway and Park Vista Drive  
at Castaic Elementary School

Use map locator to enter lat/long for this observation point.

27807 Quincy St, Castaic, CA  
91384, USA  
(34.4529502, -118.6201411)

Record time at observation point

15 Jul 2024 8:52 PM PDT

Record Wind Speed (mph)

0.2

Record Wind Direction

SE

Have the weather conditions changed since last recorded?

No

Are you experiencing any odors

No

Stop #23: Intersection of Creekbed Road and Firebrand Drive

Use map locator to enter lat/long for this observation point.

29796 Creekbed Rd, Castaic, CA  
91384, USA  
(34.4575992,  
-118.61958519999999)

Record time at observation point

15 Jul 2024 8:47 PM PDT

<b>Record Wind Speed (mph)</b>	1.3
<b>Record Wind Direction</b>	W
<b>Have the weather conditions changed since last recorded?</b>	No
<b>Are you experiencing any odors</b>	No

Stop #24: Intersection of The Old Road and Live Oak Road

**Use map locator to enter lat/long for this observation point.**

27603 Quincy St, Castaic, CA  
91384, USA  
(34.4528436, -118.6171006)

**Record time at observation point** 15 Jul 2024 8:58 PM PDT

<b>Record Wind Speed (mph)</b>	2.5
<b>Record Wind Direction</b>	S
<b>Have the weather conditions changed since last recorded?</b>	No
<b>Are you experiencing any odors</b>	No

Stop #25: Intersection of Live Oak Road and Hidden Trail Road

**Use map locator to enter lat/long for this observation point.**

27662 Buckskin Dr, Castaic, CA  
91384, USA  
(34.4501784, -118.6179979)

**Record time at observation point** 15 Jul 2024 8:59 PM PDT

<b>Record Wind Speed (mph)</b>	1.1
<b>Record Wind Direction</b>	SW
<b>Have the weather conditions changed since last recorded?</b>	No
<b>Are you experiencing any odors</b>	No

Stop #26: Intersection of Live Oak Elementary School at Saddleridge Way

**Use map locator to enter lat/long for this observation point.**

29227 Saddleridge Way, Castaic,  
CA 91384, USA  
(34.449889899999995,  
-118.62027540000001)

**Record time at observation point** 15 Jul 2024 9:02 PM PDT

<b>Record Wind Speed (mph)</b>	0.0
<b>Have the weather conditions changed since last recorded?</b>	No
<b>Are you experiencing any odors</b>	No
Stop #27: Intersection of Rangewood Road and Buckskin Drive	
<b>Use map locator to enter lat/long for this observation point.</b>	29139 Rangewood Rd, Castaic, CA 91384, USA (34.4485802, -118.62039709999999)
<b>Record time at observation point</b>	15 Jul 2024 9:04 PM PDT
<b>Record Wind Speed (mph)</b>	0.2
<b>Record Wind Direction</b>	NW
<b>Have the weather conditions changed since last recorded?</b>	No
<b>Are you experiencing any odors</b>	No
Stop #28: Intersection of Quincy Street and Cambridge Avenue	
<b>Use map locator to enter lat/long for this observation point.</b>	27803 Quincy St, Castaic, CA 91384, USA (34.453016399999996, -118.62001029999998)
<b>Record time at observation point</b>	15 Jul 2024 9:06 PM PDT
<b>Record Wind Speed (mph)</b>	0.0
<b>Have the weather conditions changed since last recorded?</b>	No
<b>Are you experiencing any odors</b>	No
Stop #29: Intersection of Hasley Canyon Road and Commerce Center Drive (Santa Clarita Valley International School & Playmakers Preschool)	
<b>Use map locator to enter lat/long for this observation point.</b>	28050 Hasley Canyon Rd, Castaic, CA 91384, USA (34.4509611, -118.62462279999998)
<b>Record time at observation point</b>	15 Jul 2024 9:10 PM PDT
<b>Record Wind Speed (mph)</b>	0.2



<b>Record Wind Direction</b>	NE
<b>Have the weather conditions changed since last recorded?</b>	No
<b>Are you experiencing any odors</b>	Yes
<b>Description of Odor</b>	Landfill Gas
<b>Intensity of Odor</b>	3 - Moderate Odor
Sewer odor	
<b>Are any corrective actions needed?</b>	
Stop #30: Intersection of Commerce Center Drive and Witherspoon Parkway	
	2 flagged
<b>Use map locator to enter lat/long for this observation point.</b>	29011 Witherspoon Pkwy, Valencia, CA 91355, USA (34.445682, -118.62720999999999)
<b>Record time at observation point</b>	15 Jul 2024 9:13 PM PDT
<b>Record Wind Speed (mph)</b>	0.9
<b>Record Wind Direction</b>	SW
<b>Have the weather conditions changed since last recorded?</b>	No
<b>Are you experiencing any odors</b>	Yes
<b>Description of Odor</b>	Landfill Gas
<b>Intensity of Odor</b>	3 - Moderate Odor
<b>Are any corrective actions needed?</b>	
Stop #31: Intersection of Franklin Parkway and driveway leading to the United States Postal Service	
<b>Use map locator to enter lat/long for this observation point.</b>	28000 Franklin Pkwy, Valencia, CA 91355, USA (34.4352261, -118.62850189999997)
<b>Record time at observation point</b>	15 Jul 2024 9:16 PM PDT
<b>Record Wind Speed (mph)</b>	1.3
<b>Record Wind Direction</b>	SW

<b>Have the weather conditions changed since last recorded?</b>	No
<b>Are you experiencing any odors</b>	No
Stop #32: Intersection of Henry Mayo Drive and Cambridge View Drive, leading into the Valencia Travel Village RV Resort	
<b>Use map locator to enter lat/long for this observation point.</b>	27940 CA-126, Castaic, CA 91384, USA (34.4298143, -118.62485400000001)
<b>Record time at observation point</b>	15 Jul 2024 9:22 PM PDT
<b>Record Wind Speed (mph)</b>	3.6
<b>Record Wind Direction</b>	SW
<b>Have the weather conditions changed since last recorded?</b>	No
<b>Are you experiencing any odors</b>	No
Odor Compliance with Stipulated Order for Abatement	
<b>At 3 or more stops have you recorded any Landfill Odor Intensity of 3 (3 - Moderate Odor) or higher?</b>	No

**Recorder Signature**

A handwritten signature in black ink, appearing to be 'L. H. / S.' with a large flourish at the end.

15 Jul 2024 9:24 PM PDT

---

**Upon completion of this patrol, please check the box to trigger necessary notifications.**



# 4050 - Chiquita Odor Patrol Template

Complete

Score	3 / 3 (100%)	Flagged items	9	Actions	0
-------	--------------	---------------	---	---------	---

Conducted on

15 Jul 2024 7:54 AM PDT

Prepared by

Julian Jenkins

If the name of the person conducting the Patrol does not appear above, please enter it here:

What type of patrol is this?

Regular Patrol

Weather Conditions at the time of patrol.

Sunny

Temperature at time of Patrol

65°F  
Should be between -50°F to 125°F

I acknowledge that I have not visited the working face or other on-site areas where exposed trash or landfill odors such as, but not limited to landfill gas odors, refuse or refuse contaminated material odors, or landfill liquids/landfill leachate odors exist within four hours prior to conducting this odor surveillance.



I acknowledge that I will assess each Patrol Stop while standing outside of the vehicle.



**Flagged items**

9 flagged

Odor Patrol Stops / Stop #1: Chiquito Canyon Road and Driveway leading to the LA County Fire's Del Valle Regional Training Center

**Are you experiencing any odors**

Yes

Odor Patrol Stops / Stop #3: Intersection of Lincoln Avenue and Jackson Street

**Are you experiencing any odors**

Yes

Odor Patrol Stops / Stop #4: Intersection of Buchanan Way and Chiquito Canyon Road

**Are you experiencing any odors**

Yes

Odor Patrol Stops / Stop #24: Intersection of The Old Road and Live Oak Road

**Are you experiencing any odors**

Yes

Odor Patrol Stops / Stop #24: Intersection of The Old Road and Live Oak Road

**Intensity of Odor**

3 - Moderate Odor

Odor Patrol Stops / Stop #25: Intersection of Live Oak Road and Hidden Trail Road

**Are you experiencing any odors**

Yes

Odor Patrol Stops / Stop #27: Intersection of Rangewood Road and Buckskin Drive

**Are you experiencing any odors**

Yes

Odor Patrol Stops / Stop #28: Intersection of Quincy Street and Cambridge Avenue

**Are you experiencing any odors**

Yes

Odor Patrol Stops / Stop #32: Intersection of Henry Mayo Drive and Cambridge View Drive, leading into the Valencia Travel Village RV Resort

**Are you experiencing any odors**

Yes

<b>Odor Patrol Stops</b>	9 flagged
Stop #1: Chiquito Canyon Road and Driveway leading to the LA County Fire's Del Valle Regional Training Center	1 flagged
<b>Use map locator to enter lat/long for this observation point.</b>	28101 Chiquito Canyon Rd, Castaic, CA 91384, USA (34.4317609, -118.6589423)
<b>Record time at observation point</b>	15 Jul 2024 7:54 AM PDT
<b>Record Wind Speed (mph)</b>	3.1
<b>Record Wind Direction</b>	N
<b>Have the weather conditions changed since start of patrol?</b>	No
<b>Are you experiencing any odors</b>	Yes
<b>Description of Odor</b>	Landfill Gas
<b>Intensity of Odor</b>	2 - Light odor detected
<b>Are any corrective actions needed?</b>	
Stop #2: Intersection of Chiquito Canyon Road and Lincoln Avenue	
<b>Use map locator to enter lat/long for this observation point.</b>	Chiquito Canyon Rd & Lincoln Ave, California 91355, USA (34.437901, -118.658324)
<b>Record time at observation point</b>	15 Jul 2024 7:57 AM PDT
<b>Record Wind Speed (mph)</b>	2
<b>Record Wind Direction</b>	NE
<b>Have the weather conditions changed since last recorded?</b>	No
<b>Are you experiencing any odors</b>	No
Stop #3: Intersection of Lincoln Avenue and Jackson Street	1 flagged
<b>Use map locator to enter lat/long for this observation point.</b>	28543 Lincoln Ave, Castaic, CA 91384, USA (34.4395774, -118.6561263)
<b>Record time at observation point</b>	15 Jul 2024 8:00 AM PDT

Record Wind Speed (mph)	0.9
Record Wind Direction	N
Have the weather conditions changed since last recorded?	No
Are you experiencing any odors	Yes
Description of Odor	Other
Describe "Other" Odor	Fresh cut grass
Intensity of Odor	2 - Light odor detected
Are any corrective actions needed?	No
Stop #4: Intersection of Buchanan Way and Chiquito Canyon Road	1 flagged
Use map locator to enter lat/long for this observation point.	28703 Chiquito Canyon Rd, Castaic, CA 91384, USA (34.441859799999996, -118.6573111)
Record time at observation point	15 Jul 2024 8:03 AM PDT
Record Wind Speed (mph)	2.5
Record Wind Direction	N
Have the weather conditions changed since last recorded?	No
Are you experiencing any odors	Yes
Description of Odor	Other
Describe "Other" Odor	Diesel exhaust
Intensity of Odor	1 - Very light odor detected
Are any corrective actions needed?	No
Stop #5: Intersection of Lincoln Avenue and Harding Avenue	
Use map locator to enter lat/long for this observation point.	11629 Daleside Ave, Hawthorne, CA 90250, USA (34.443070999999996, -118.655496)
Record time at observation point	15 Jul 2024 8:05 AM PDT

<b>Record Wind Speed (mph)</b>	0.9
<b>Record Wind Direction</b>	NW
<b>Have the weather conditions changed since last recorded?</b>	No
<b>Are you experiencing any odors</b>	No
Stop #6: Intersection of Chiquito Canyon Road and San Martinez Road	
<b>Use map locator to enter lat/long for this observation point.</b>	30006 San Martinez Rd, Val Verde, CA 91384, USA (34.444958299999996, -118.6580404)
<b>Record time at observation point</b>	15 Jul 2024 8:06 AM PDT
<b>Record Wind Speed (mph)</b>	0.9
<b>Record Wind Direction</b>	SE
<b>Have the weather conditions changed since last recorded?</b>	No
<b>Are you experiencing any odors</b>	No
Stop #7: Intersection of San Martinez Road and Morningside Drive	
<b>Use map locator to enter lat/long for this observation point.</b>	(34.4463046, -118.6612782)
<b>Record time at observation point</b>	15 Jul 2024 8:10 AM PDT
<b>Record Wind Speed (mph)</b>	0.9
<b>Record Wind Direction</b>	SE
<b>Have the weather conditions changed since last recorded?</b>	No
<b>Are you experiencing any odors</b>	No
Stop #8: Intersection of Lexington Drive and Morningside Drive	
<b>Use map locator to enter lat/long for this observation point.</b>	29043 Morningside Dr, Castaic, CA 91384, USA (34.4482783, -118.66091829999998)
<b>Record time at observation point</b>	15 Jul 2024 8:11 AM PDT



<b>Record Wind Speed (mph)</b>	0.9
<b>Record Wind Direction</b>	S
<b>Have the weather conditions changed since last recorded?</b>	No
<b>Are you experiencing any odors</b>	No
Stop #9: Intersection of Val Verde Road and Trellis Road	
<b>Use map locator to enter lat/long for this observation point.</b>	30227 Trellis Rd, Castaic, CA 91384, USA (34.448391799999996, -118.66299610000002)
<b>Record time at observation point</b>	15 Jul 2024 8:14 AM PDT
<b>Record Wind Speed (mph)</b>	0.4
<b>Record Wind Direction</b>	E
<b>Have the weather conditions changed since last recorded?</b>	No
<b>Are you experiencing any odors</b>	No
Stop #10: Intersection of San Martinez Road and Euclid Ave.	
<b>Use map locator to enter lat/long for this observation point.</b>	(34.4477856, -118.6658879)
<b>Record time at observation point</b>	15 Jul 2024 8:22 AM PDT
<b>Record Wind Speed (mph)</b>	0.4
<b>Record Wind Direction</b>	E
<b>Have the weather conditions changed since last recorded?</b>	No
<b>Are you experiencing any odors</b>	No
Stop #11: Intersection of San Martinez Road and Keningston Road	
<b>Use map locator to enter lat/long for this observation point.</b>	1847 W 78th St, Los Angeles, CA 90047, USA (34.448285, -118.67143199999998)
<b>Record time at observation point</b>	15 Jul 2024 8:24 AM PDT
<b>Record Wind Speed (mph)</b>	2

<b>Record Wind Direction</b>	E
<b>Have the weather conditions changed since last recorded?</b>	No
<b>Are you experiencing any odors</b>	No
Stop #12: Intersection of Hunstock Street and Windsor Road	
<b>Use map locator to enter lat/long for this observation point.</b>	29502 Cromwell Ave, Castaic, CA 91384, USA (34.4460891, -118.6496094)
<b>Record time at observation point</b>	15 Jul 2024 8:30 AM PDT
<b>Record Wind Speed (mph)</b>	1.6
<b>Record Wind Direction</b>	E
<b>Have the weather conditions changed since last recorded?</b>	No
<b>Are you experiencing any odors</b>	No
Stop #13: Intersection of Del Valle Road and Silver Street	
<b>Use map locator to enter lat/long for this observation point.</b>	(34.4486206, -118.6552686)
<b>Record time at observation point</b>	15 Jul 2024 8:35 AM PDT
<b>Record Wind Speed</b>	0.4
<b>Record Wind Direction</b>	S
<b>Have the weather conditions changed since last recorded?</b>	No
<b>Are you experiencing any odors</b>	No
Stop #14: Intersection of Del Valle Road and Hasley Canyon Road	
<b>Use map locator to enter lat/long for this observation point.</b>	Del Valle Rd & Hasley Canyon Rd, Hasley Canyon, CA 91384, USA (34.456818999999996, -118.64180300000001)
<b>Record time at observation point</b>	15 Jul 2024 8:37 AM PDT
<b>Record Wind Speed (mph)</b>	2.9
<b>Record Wind Direction</b>	E

<b>Have the weather conditions changed since last recorded?</b>	No
<b>Are you experiencing any odors</b>	No
Stop #15: Intersection of Hasley Canyon Road and Gibraltar Lane	
<b>Use map locator to enter lat/long for this observation point.</b>	28579 Gibraltar Ln, Castaic, CA 91384, USA (34.4551702, -118.63360240000002)
<b>Record time at observation point</b>	15 Jul 2024 8:40 AM PDT
<b>Record Wind Speed (mph)</b>	1.3
<b>Record Wind Direction</b>	SW
<b>Have the weather conditions changed since last recorded?</b>	No
<b>Are you experiencing any odors</b>	No
Stop #16: Intersection of Gibraltar Lane and Alton Way	
<b>Use map locator to enter lat/long for this observation point.</b>	28340 Alton Way, Castaic, CA 91384, USA (34.4547069, -118.630257)
<b>Record time at observation point</b>	15 Jul 2024 8:42 AM PDT
<b>Record Wind Speed (mph)</b>	0
<b>Have the weather conditions changed since last recorded?</b>	No
<b>Are you experiencing any odors</b>	No
Stop #17: Intersection of Castlebury Place and Picadilly Place	
<b>Use map locator to enter lat/long for this observation point.</b>	28203 Picadilly Pl, Castaic, CA 91384, USA (34.4539706, -118.62780079999999)
<b>Record time at observation point</b>	15 Jul 2024 8:43 AM PDT
<b>Record Wind Speed (mph)</b>	3.3
<b>Record Wind Direction</b>	S
<b>Have the weather conditions changed since last recorded?</b>	No

Are you experiencing any odors

No

Stop #18: Intersection of Gibraltar Lane and Springvale Lane

Use map locator to enter lat/long for this observation point.

28217 Gibraltar Ln, Castaic, CA  
91384, USA  
(34.456086299999996,  
-118.62872159999999)

Record time at observation point

15 Jul 2024 8:46 AM PDT

Record Wind Speed (mph)

0

Have the weather conditions changed since last recorded?

No

Are you experiencing any odors

No

Stop #19: Intersection of Gibraltar Lane and Cambridge Avenue

Use map locator to enter lat/long for this observation point.

29823 Cambridge Ave, Castaic, CA  
91384, USA  
(34.457909799999996,  
-118.62704210000001)

Record time at observation point

15 Jul 2024 8:47 AM PDT

Record Wind Speed (mph)

0.9

Record Wind Direction

S

Have the weather conditions changed since last recorded?

No

Are you experiencing any odors

No

Stop #20: Intersection of Cambridge Avenue and Hasley Canyon Road

Use map locator to enter lat/long for this observation point.

9701 Creekbed Rd, Castaic, CA  
91384, USA  
(34.4555301, -118.6218167)

Record time at observation point

15 Jul 2024 8:50 AM PDT

Record Wind Speed (mph)

0.9

Record Wind Direction

S

Have the weather conditions changed since last recorded?

No

Are you experiencing any odors

No

Stop #21: Intersection of The Old Road and Hillcrest Parkway

Use map locator to enter lat/long for this observation point. (34.4701283, -118.6168898)

Record time at observation point 15 Jul 2024 9:01 AM PDT

Record Wind Speed (mph) 2.5

Record Wind Direction E

Have the weather conditions changed since last recorded? No

Are you experiencing any odors No

Stop #22: Intersection of Hillcrest Parkway and Park Vista Drive at Castaic Elementary School

Use map locator to enter lat/long for this observation point. 28332 Foothill Rd, Castaic, CA 91384, USA (34.471634099999996, -118.62992239999998)

Record time at observation point 15 Jul 2024 8:58 AM PDT

Record Wind Speed (mph) 1.6

Record Wind Direction E

Have the weather conditions changed since last recorded? No

Are you experiencing any odors No

Stop #23: Intersection of Creekbed Road and Firebrand Drive

Use map locator to enter lat/long for this observation point. 27704 Firebrand Dr, Castaic, CA 91384, USA (34.457861199999996, -118.61993810000001)

Record time at observation point 15 Jul 2024 8:53 AM PDT

Record Wind Speed (mph) 0.9

Record Wind Direction NE

Have the weather conditions changed since last recorded? No

Are you experiencing any odors No

Stop #24: Intersection of The Old Road and Live Oak Road 2 flagged

27602 Hartford Ave, Castaic, CA  
91384, USA  
(34.453196,  
-118.61702079999998)

Use map locator to enter lat/long for this observation point.

Record time at observation point

15 Jul 2024 9:05 AM PDT

Record Wind Speed (mph)

0

Have the weather conditions changed since last recorded?

No

Are you experiencing any odors

Yes

Description of Odor

Other

Describe "Other" Odor

Asphalt

Intensity of Odor

3 - Moderate Odor

Are any corrective actions needed?

No

Stop #25: Intersection of Live Oak Road and Hidden Trail Road

1 flagged

Use map locator to enter lat/long for this observation point.

27662 Buckskin Dr, Castaic, CA  
91384, USA  
(34.4501784, -118.6179979)

Record time at observation point

15 Jul 2024 9:07 AM PDT

Record Wind Speed (mph)

0

Have the weather conditions changed since last recorded?

No

Are you experiencing any odors

Yes

Description of Odor

Other

Describe "Other" Odor

Asphalt

Intensity of Odor

2 - Light odor detected

Are any corrective actions needed?

No

Stop #26: Intersection of Live Oak Elementary School at  
Saddleridge Way

Use map locator to enter lat/long for this observation point.

27720 Saddleridge Way, Castaic,  
CA 91384, USA  
(34.4498617, -118.6194399)

Record time at observation point

15 Jul 2024 9:09 AM PDT

Record Wind Speed (mph)

0

Have the weather conditions changed since last recorded?

No

Are you experiencing any odors

No

Stop #27: Intersection of Rangewood Road and Buckskin Drive

1 flagged

Use map locator to enter lat/long for this observation point.

29203 Saddleridge Way, Castaic,  
CA 91384, USA  
(34.4492799,  
-118.62036769999999)

Record time at observation point

15 Jul 2024 9:10 AM PDT

Record Wind Speed (mph)

1.3

Record Wind Direction

SE

Have the weather conditions changed since last recorded?

No

Are you experiencing any odors

Yes

Description of Odor

Other

Describe "Other" Odor

Asphalt

Intensity of Odor

2 - Light odor detected

Are any corrective actions needed?

No

Stop #28: Intersection of Quincy Street and Cambridge Avenue

1 flagged

Use map locator to enter lat/long for this observation point.

27803 Quincy St, Castaic, CA  
91384, USA  
(34.453016399999996,  
-118.62001029999998)

Record time at observation point

15 Jul 2024 9:13 AM PDT

Record Wind Speed (mph)

0

Have the weather conditions changed since last recorded?

No

Are you experiencing any odors

Yes

Description of Odor

Other

<b>Describe "Other" Odor</b>	Asphalt
<b>Intensity of Odor</b>	1 - Very light odor detected
<b>Are any corrective actions needed?</b>	No
Stop #29: Intersection of Hasley Canyon Road and Commerce Center Drive (Santa Clarita Valley International School & Playmakers Preschool)	
<b>Use map locator to enter lat/long for this observation point.</b>	28050 Hasley Canyon Rd, Castaic, CA 91384, USA (34.4509611, -118.62462279999998)
<b>Record time at observation point</b>	15 Jul 2024 9:18 AM PDT
<b>Record Wind Speed (mph)</b>	0.9
<b>Record Wind Direction</b>	W
<b>Have the weather conditions changed since last recorded?</b>	No
<b>Are you experiencing any odors</b>	No
Stop #30: Intersection of Commerce Center Drive and Witherspoon Parkway	
<b>Use map locator to enter lat/long for this observation point.</b>	29011 Witherspoon Pkwy, Valencia, CA 91355, USA (34.445682, -118.62720999999999)
<b>Record time at observation point</b>	15 Jul 2024 9:22 AM PDT
<b>Record Wind Speed (mph)</b>	2.5
<b>Record Wind Direction</b>	E
<b>Have the weather conditions changed since last recorded?</b>	No
<b>Are you experiencing any odors</b>	No
Stop #31: Intersection of Franklin Parkway and driveway leading to the United States Postal Service	
<b>Use map locator to enter lat/long for this observation point.</b>	28000 Franklin Pkwy, Valencia, CA 91355, USA (34.4341265, -118.628466)
<b>Record time at observation point</b>	15 Jul 2024 9:25 AM PDT



<b>Record Wind Speed (mph)</b>	0.9
<b>Record Wind Direction</b>	SE
<b>Have the weather conditions changed since last recorded?</b>	No
<b>Are you experiencing any odors</b>	No
Stop #32: Intersection of Henry Mayo Drive and Cambridge View Drive, leading into the Valencia Travel Village RV Resort	1 flagged
<b>Use map locator to enter lat/long for this observation point.</b>	(34.4297342, -118.6248082)
<b>Record time at observation point</b>	15 Jul 2024 9:32 AM PDT
<b>Record Wind Speed (mph)</b>	5.8
<b>Record Wind Direction</b>	NW
<b>Have the weather conditions changed since last recorded?</b>	No
<b>Are you experiencing any odors</b>	Yes
<b>Description of Odor</b>	Other
<b>Describe "Other" Odor</b>	Car exhaust
<b>Intensity of Odor</b>	2 - Light odor detected
<b>Are any corrective actions needed?</b>	No
Odor Compliance with Stipulated Order for Abatement	
<b>At 3 or more stops have you recorded any Landfill Odor Intensity of 3 (3 - Moderate Odor) or higher?</b>	No

Recorder Signature



Julian Jenkins  
15 Jul 2024 9:33 AM PDT

---

Upon completion of this patrol, please check the box to trigger necessary notifications.

# 4050 - Chiquita Odor Patrol Template

Complete

<b>Score</b>	3 / 3 (100%)	<b>Flagged items</b>	6	<b>Actions</b>	0
--------------	--------------	----------------------	---	----------------	---

**Conducted on**

16 Jul 2024 7:57 PM PDT

**Prepared by**

Luthgardes Vianna- Angel  
Cisneros

**If the name of the person conducting the Patrol does not appear above, please enter it here:**

**What type of patrol is this?**

Regular Patrol

**Weather Conditions at the time of patrol.**

Sunny

**Temperature at time of Patrol**

80°F  
Should be between -50°F to 125°F

**I acknowledge that I have not visited the working face or other on-site areas where exposed trash or landfill odors such as, but not limited to landfill gas odors, refuse or refuse contaminated material odors, or landfill liquids/landfill leachate odors exist within four hours prior to conducting this odor surveillance.**



**I acknowledge that I will assess each Patrol Stop while standing outside of the vehicle.**



**Flagged items**

6 flagged

Odor Patrol Stops / Stop #17: Intersection of Castlebury Place and Picadilly Place

**Are you experiencing any odors**

Yes

Odor Patrol Stops / Stop #17: Intersection of Castlebury Place and Picadilly Place

**Intensity of Odor**

4 -Strong Odor

Odor Patrol Stops / Stop #19: Intersection of Gibraltar Lane and Cambridge Avenue

**Are you experiencing any odors**

Yes

Odor Patrol Stops / Stop #20: Intersection of Cambridge Avenue and Hasley Canyon Road

**Are you experiencing any odors**

Yes

Odor Patrol Stops / Stop #29: Intersection of Hasley Canyon Road and Commerce Center Drive (Santa Clarita Valley International School &amp; Playmakers Preschool)

**Are you experiencing any odors**

Yes

Odor Patrol Stops / Stop #32: Intersection of Henry Mayo Drive and Cambridge View Drive, leading into the Valencia Travel Village RV Resort

**Are you experiencing any odors**

Yes

**Odor Patrol Stops**

6 flagged

Stop #1: Chiquito Canyon Road and Driveway leading to the LA County Fire's Del Valle Regional Training Center

**Use map locator to enter lat/long for this observation point.**28101 Chiquito Canyon Rd,  
Castaic, CA 91384, USA  
(34.4317609, -118.6589423)**Record time at observation point**

16 Jul 2024 8:04 PM PDT

**Record Wind Speed (mph)**

2.5

**Record Wind Direction**

SW

**Have the weather conditions changed since start of patrol?**

No

**Are you experiencing any odors**

No

Stop #2: Intersection of Chiquito Canyon Road and Lincoln Avenue

**Use map locator to enter lat/long for this observation point.**2900 S Orange Dr, Los Angeles,  
CA 90016, USA  
(34.43879, -118.65694099999999)**Record time at observation point**

16 Jul 2024 8:06 PM PDT

**Record Wind Speed (mph)**

0.2

**Record Wind Direction**

SE

**Have the weather conditions changed since last recorded?**

No

**Are you experiencing any odors**

No

Stop #3: Intersection of Lincoln Avenue and Jackson Street

**Use map locator to enter lat/long for this observation point.**28543 Lincoln Ave, Castaic, CA  
91384, USA  
(34.4395774, -118.6561263)**Record time at observation point**

16 Jul 2024 8:08 PM PDT

**Record Wind Speed (mph)**

1.3

**Record Wind Direction**

E

**Have the weather conditions changed since last recorded?**

No

<b>Are you experiencing any odors</b>	No
Stop #4: Intersection of Buchanan Way and Chiquito Canyon Road	
<b>Use map locator to enter lat/long for this observation point.</b>	11629 Daleside Ave, Hawthorne, CA 90250, USA (34.443070999999996, -118.655496)
<b>Record time at observation point</b>	16 Jul 2024 8:09 PM PDT
<b>Record Wind Speed (mph)</b>	1.3
<b>Record Wind Direction</b>	W
<b>Have the weather conditions changed since last recorded?</b>	No
<b>Are you experiencing any odors</b>	No
Stop #5: Intersection of Lincoln Avenue and Harding Avenue	
<b>Use map locator to enter lat/long for this observation point.</b>	28703 Chiquito Canyon Rd, Castaic, CA 91384, USA (34.441859799999996, -118.6573111)
<b>Record time at observation point</b>	16 Jul 2024 8:11 PM PDT
<b>Record Wind Speed (mph)</b>	1.3
<b>Record Wind Direction</b>	S
<b>Have the weather conditions changed since last recorded?</b>	No
<b>Are you experiencing any odors</b>	No
Stop #6: Intersection of Chiquito Canyon Road and San Martinez Road	
<b>Use map locator to enter lat/long for this observation point.</b>	30010 San Martinez Rd, Castaic, CA 91384, USA (34.4449994, -118.6582312)
<b>Record time at observation point</b>	16 Jul 2024 8:13 PM PDT
<b>Record Wind Speed (mph)</b>	0.6
<b>Record Wind Direction</b>	SW
<b>Have the weather conditions changed since last recorded?</b>	No

**Are you experiencing any odors**

No

Stop #7: Intersection of San Martinez Road and Morningside Drive

**Use map locator to enter lat/long for this observation point.**

30139 San Martinez Rd, Castaic,  
CA 91384, USA  
(34.44624, -118.66109490000001)

**Record time at observation point**

16 Jul 2024 8:15 PM PDT

**Record Wind Speed (mph)**

1.3

**Record Wind Direction**

SW

**Have the weather conditions changed since last recorded?**

No

**Are you experiencing any odors**

No

Stop #8: Intersection of Lexington Drive and Morningside Drive

**Use map locator to enter lat/long for this observation point.**

29043 Morningside Dr, Castaic, CA  
91384, USA  
(34.4482783,  
-118.66091829999998)

**Record time at observation point**

16 Jul 2024 8:16 PM PDT

**Record Wind Speed (mph)**

0.0

**Have the weather conditions changed since last recorded?**

No

**Are you experiencing any odors**

No

Stop #9: Intersection of Val Verde Road and Trellis Road

**Use map locator to enter lat/long for this observation point.**

(34.42910641267745,  
-118.65235581994055)

**Record time at observation point**

16 Jul 2024 8:19 PM PDT

**Record Wind Speed (mph)**

0.0

**Have the weather conditions changed since last recorded?**

No

**Are you experiencing any odors**

No

Stop #10: Intersection of San Martinez Road and Euclid Ave.

**Use map locator to enter lat/long for this observation point.**

(34.4477513, -118.6658724)

Record time at observation point

16 Jul 2024 8:20 PM PDT

Record Wind Speed (mph)

0.0

Have the weather conditions changed since last recorded?

No

Are you experiencing any odors

No

Stop #11: Intersection of San Martinez Road and Keningston Road

Use map locator to enter lat/long for this observation point.

30703 San Martinez Rd, Castaic,  
CA 91384, USA  
(34.448692199999996,  
-118.6712099)

Record time at observation point

16 Jul 2024 8:22 PM PDT

Record Wind Speed (mph)

0.2

Record Wind Direction

NW

Have the weather conditions changed since last recorded?

No

Are you experiencing any odors

No

Stop #12: Intersection of Hunstock Street and Windsor Road

Use map locator to enter lat/long for this observation point.

29502 Cromwell Ave, Castaic, CA  
91384, USA  
(34.4460891, -118.6496094)

Record time at observation point

16 Jul 2024 8:28 PM PDT

Record Wind Speed (mph)

1.6

Record Wind Direction

SW

Have the weather conditions changed since last recorded?

No

Are you experiencing any odors

No

Stop #13: Intersection of Del Valle Road and Silver Street

Use map locator to enter lat/long for this observation point.

Del Valle Rd & Silver St, California  
91355, USA  
(34.448595, -118.65524)

Record time at observation point

16 Jul 2024 8:31 PM PDT



<b>Record Wind Speed</b>	0.4
<b>Record Wind Direction</b>	NW
<b>Have the weather conditions changed since last recorded?</b>	No
<b>Are you experiencing any odors</b>	No
Stop #14: Intersection of Del Valle Road and Hasley Canyon Road	
<b>Use map locator to enter lat/long for this observation point.</b>	Del Valle Rd & Hasley Canyon Rd, Hasley Canyon, CA 91384, USA (34.456818999999996, -118.64180300000001)
<b>Record time at observation point</b>	16 Jul 2024 8:34 PM PDT
<b>Record Wind Speed (mph)</b>	0.7
<b>Record Wind Direction</b>	NW
<b>Have the weather conditions changed since last recorded?</b>	No
<b>Are you experiencing any odors</b>	No
Stop #15: Intersection of Hasley Canyon Road and Gibraltar Lane	
<b>Use map locator to enter lat/long for this observation point.</b>	28579 Gibraltar Ln, Castaic, CA 91384, USA (34.4551702, -118.63360240000002)
<b>Record time at observation point</b>	16 Jul 2024 8:35 PM PDT
<b>Record Wind Speed (mph)</b>	0.0
<b>Have the weather conditions changed since last recorded?</b>	No
<b>Are you experiencing any odors</b>	No
Stop #16: Intersection of Gibraltar Lane and Alton Way	
<b>Use map locator to enter lat/long for this observation point.</b>	28340 Alton Way, Castaic, CA 91384, USA (34.4547069, -118.630257)
<b>Record time at observation point</b>	16 Jul 2024 8:37 PM PDT
<b>Record Wind Speed (mph)</b>	0.2

<b>Record Wind Direction</b>	W
<b>Have the weather conditions changed since last recorded?</b>	No
<b>Are you experiencing any odors</b>	No
Stop #17: Intersection of Castlebury Place and Picadilly Place	2 flagged
<b>Use map locator to enter lat/long for this observation point.</b>	28203 Picadilly Pl, Castaic, CA 91384, USA (34.4539706, -118.62780079999999)
<b>Record time at observation point</b>	16 Jul 2024 8:39 PM PDT
<b>Record Wind Speed (mph)</b>	0.2
<b>Record Wind Direction</b>	SE
<b>Have the weather conditions changed since last recorded?</b>	No
<b>Are you experiencing any odors</b>	Yes
<b>Description of Odor</b>	Landfill Gas
<b>Intensity of Odor</b>	4 -Strong Odor
<b>Are any corrective actions needed?</b>	
Stop #18: Intersection of Gibraltar Lane and Springvale Lane	
<b>Use map locator to enter lat/long for this observation point.</b>	28257 Springvale Ln, Castaic, CA 91384, USA (34.4558953, -118.62825909999998)
<b>Record time at observation point</b>	16 Jul 2024 8:41 PM PDT
<b>Record Wind Speed (mph)</b>	0.4
<b>Record Wind Direction</b>	S
<b>Have the weather conditions changed since last recorded?</b>	No
<b>Are you experiencing any odors</b>	No
Stop #19: Intersection of Gibraltar Lane and Cambridge Avenue	1 flagged
<b>Use map locator to enter lat/long for this observation point.</b>	29823 Cambridge Ave, Castaic, CA 91384, USA

(34.457909799999996,  
-118.62704210000001)

<b>Record time at observation point</b>	16 Jul 2024 8:43 PM PDT
<b>Record Wind Speed (mph)</b>	1.9
<b>Record Wind Direction</b>	SE
<b>Have the weather conditions changed since last recorded?</b>	No
<b>Are you experiencing any odors</b>	Yes
<b>Description of Odor</b>	Landfill Gas
<b>Intensity of Odor</b>	2 - Light odor detected

**Are any corrective actions needed?**

Stop #20: Intersection of Cambridge Avenue and Hasley Canyon Road 1 flagged

**Use map locator to enter lat/long for this observation point.** 9701 Creekbed Rd, Castaic, CA 91384, USA (34.4555301, -118.6218167)

<b>Record time at observation point</b>	16 Jul 2024 8:45 PM PDT
<b>Record Wind Speed (mph)</b>	0.9
<b>Record Wind Direction</b>	SE
<b>Have the weather conditions changed since last recorded?</b>	No
<b>Are you experiencing any odors</b>	Yes
<b>Description of Odor</b>	Landfill Gas
<b>Intensity of Odor</b>	1 - Very light odor detected

**Are any corrective actions needed?**

Stop #21: Intersection of The Old Road and Hillcrest Parkway

**Use map locator to enter lat/long for this observation point.** 30301 Marigold Cir, Castaic, CA 91384, USA (34.4699479, -118.6171231)

<b>Record time at observation point</b>	16 Jul 2024 8:57 PM PDT
---	-------------------------

<b>Record Wind Speed (mph)</b>	1.1
<b>Record Wind Direction</b>	SE
<b>Have the weather conditions changed since last recorded?</b>	No
<b>Are you experiencing any odors</b>	No
Stop #22: Intersection of Hillcrest Parkway and Park Vista Drive at Castaic Elementary School	
<b>Use map locator to enter lat/long for this observation point.</b>	30455 Park Vista Dr, Castaic, CA 91384, USA (34.4721549, -118.63040360000001)
<b>Record time at observation point</b>	16 Jul 2024 8:54 PM PDT
<b>Record Wind Speed (mph)</b>	0.0
<b>Have the weather conditions changed since last recorded?</b>	No
<b>Are you experiencing any odors</b>	No
Stop #23: Intersection of Creekbed Road and Firebrand Drive	
<b>Use map locator to enter lat/long for this observation point.</b>	9701 Creekbed Rd, Castaic, CA 91384, USA (34.4555301, -118.6218167)
<b>Record time at observation point</b>	16 Jul 2024 8:47 PM PDT
<b>Record Wind Speed (mph)</b>	2.0
<b>Record Wind Direction</b>	SE
<b>Have the weather conditions changed since last recorded?</b>	No
<b>Are you experiencing any odors</b>	No
Stop #24: Intersection of The Old Road and Live Oak Road	
<b>Use map locator to enter lat/long for this observation point.</b>	27603 Quincy St, Castaic, CA 91384, USA (34.4528436, -118.6171006)
<b>Record time at observation point</b>	16 Jul 2024 9:00 PM PDT
<b>Record Wind Speed (mph)</b>	1.6

<b>Record Wind Direction</b>	SE
<b>Have the weather conditions changed since last recorded?</b>	No
<b>Are you experiencing any odors</b>	No
Stop #25: Intersection of Live Oak Road and Hidden Trail Road	
<b>Use map locator to enter lat/long for this observation point.</b>	27662 Buckskin Dr, Castaic, CA 91384, USA (34.4501784, -118.6179979)
<b>Record time at observation point</b>	16 Jul 2024 9:02 PM PDT
<b>Record Wind Speed (mph)</b>	1.3
<b>Record Wind Direction</b>	SE
<b>Have the weather conditions changed since last recorded?</b>	No
<b>Are you experiencing any odors</b>	No
Stop #26: Intersection of Live Oak Elementary School at Saddleridge Way	
<b>Use map locator to enter lat/long for this observation point.</b>	27734 Saddleridge Way, Castaic, CA 91384, USA (34.4497043, -118.61981619999997)
<b>Record time at observation point</b>	16 Jul 2024 9:04 PM PDT
<b>Record Wind Speed (mph)</b>	0.7
<b>Record Wind Direction</b>	SW
<b>Have the weather conditions changed since last recorded?</b>	No
<b>Are you experiencing any odors</b>	No
Stop #27: Intersection of Rangewood Road and Buckskin Drive	
<b>Use map locator to enter lat/long for this observation point.</b>	29139 Rangewood Rd, Castaic, CA 91384, USA (34.4485802, -118.62039709999999)
<b>Record time at observation point</b>	16 Jul 2024 9:06 PM PDT
<b>Record Wind Speed (mph)</b>	0.7

<b>Record Wind Direction</b>	W
<b>Have the weather conditions changed since last recorded?</b>	No
<b>Are you experiencing any odors</b>	No
Stop #28: Intersection of Quincy Street and Cambridge Avenue	
<b>Use map locator to enter lat/long for this observation point.</b>	27803 Quincy St, Castaic, CA 91384, USA (34.453016399999996, -118.62001029999998)
<b>Record time at observation point</b>	16 Jul 2024 9:08 PM PDT
<b>Record Wind Speed (mph)</b>	0.9
<b>Record Wind Direction</b>	S
<b>Have the weather conditions changed since last recorded?</b>	No
<b>Are you experiencing any odors</b>	No
Stop #29: Intersection of Hasley Canyon Road and Commerce Center Drive (Santa Clarita Valley International School & Playmakers Preschool)	
<b>Use map locator to enter lat/long for this observation point.</b>	28050 Hasley Canyon Rd, Castaic, CA 91384, USA (34.4509611, -118.62462279999998)
<b>Record time at observation point</b>	16 Jul 2024 9:11 PM PDT
<b>Record Wind Speed (mph)</b>	1.8
<b>Record Wind Direction</b>	SE
<b>Have the weather conditions changed since last recorded?</b>	No
<b>Are you experiencing any odors</b>	Yes
<b>Description of Odor</b>	Landfill Gas
<b>Intensity of Odor</b>	2 - Light odor detected
<b>Are any corrective actions needed?</b>	
Stop #30: Intersection of Commerce Center Drive and Witherspoon Parkway	

Use map locator to enter lat/long for this observation point.

29011 Witherspoon Pkwy,  
Valencia, CA 91355, USA  
(34.445682,  
-118.62720999999999)

Record time at observation point

16 Jul 2024 9:13 PM PDT

Record Wind Speed (mph)

2.5

Record Wind Direction

SW

Have the weather conditions changed since last recorded?

No

Are you experiencing any odors

No

Stop #31: Intersection of Franklin Parkway and driveway leading to the United States Postal Service

Use map locator to enter lat/long for this observation point.

28000 Franklin Pkwy, Valencia, CA  
91355, USA  
(34.4352261,  
-118.62850189999997)

Record time at observation point

16 Jul 2024 9:16 PM PDT

Record Wind Speed (mph)

4.5

Record Wind Direction

SW

Have the weather conditions changed since last recorded?

No

Are you experiencing any odors

No

Stop #32: Intersection of Henry Mayo Drive and Cambridge View Drive, leading into the Valencia Travel Village RV Resort

1 flagged

Use map locator to enter lat/long for this observation point.

27940 CA-126, Castaic, CA 91384,  
USA  
(34.4298143,  
-118.62485400000001)

Record time at observation point

16 Jul 2024 9:21 PM PDT

Record Wind Speed (mph)

4.5

Record Wind Direction

SW

Have the weather conditions changed since last recorded?

No

Are you experiencing any odors

Yes

<b>Description of Odor</b>	Other
<b>Describe "Other" Odor</b>	Rv Sewer odor
<b>Intensity of Odor</b>	1 - Very light odor detected
<b>Are any corrective actions needed?</b>	
Odor Compliance with Stipulated Order for Abatement	
<b>At 3 or more stops have you recorded any Landfill Odor Intensity of 3 (3 - Moderate Odor) or higher?</b>	No



**Recorder Signature**

A handwritten signature in black ink, appearing to be 'Luthr' followed by a stylized flourish.

16 Jul 2024 9:22 PM PDT

---

**Upon completion of this patrol, please check the box to trigger necessary notifications.**



# 4050 - Chiquita Odor Patrol Template

Complete

Score	3 / 3 (100%)	Flagged items	23	Actions	0
-------	--------------	---------------	----	---------	---

Conducted on

16 Jul 2024 7:21 AM PDT

Prepared by

Julian Jenkins

If the name of the person conducting the Patrol does not appear above, please enter it here:

What type of patrol is this?

Regular Patrol

Weather Conditions at the time of patrol.

Sunny

Temperature at time of Patrol

64°F  
Should be between -50°F to 125°F

I acknowledge that I have not visited the working face or other on-site areas where exposed trash or landfill odors such as, but not limited to landfill gas odors, refuse or refuse contaminated material odors, or landfill liquids/landfill leachate odors exist within four hours prior to conducting this odor surveillance.



I acknowledge that I will assess each Patrol Stop while standing outside of the vehicle.



**Flagged items**

23 flagged

Odor Patrol Stops / Stop #5: Intersection of Lincoln Avenue and Harding Avenue

**Are you experiencing any odors**

Yes

Odor Patrol Stops / Stop #5: Intersection of Lincoln Avenue and Harding Avenue

**Intensity of Odor**

3 - Moderate Odor

Odor Patrol Stops / Stop #9: Intersection of Val Verde Road and Trellis Road

**Are you experiencing any odors**

Yes

Odor Patrol Stops / Stop #9: Intersection of Val Verde Road and Trellis Road

**Intensity of Odor**

3 - Moderate Odor

Odor Patrol Stops / Stop #10: Intersection of San Martinez Road and Euclid Ave.

**Are you experiencing any odors**

Yes

Odor Patrol Stops / Stop #11: Intersection of San Martinez Road and Keningston Road

**Are you experiencing any odors**

Yes

Odor Patrol Stops / Stop #13: Intersection of Del Valle Road and Silver Street

**Are you experiencing any odors**

Yes

Odor Patrol Stops / Stop #13: Intersection of Del Valle Road and Silver Street

**Intensity of Odor**

3 - Moderate Odor

Odor Patrol Stops / Stop #14: Intersection of Del Valle Road and Hasley Canyon Road

**Are you experiencing any odors**

Yes

Odor Patrol Stops / Stop #14: Intersection of Del Valle Road and Hasley Canyon Road

**Intensity of Odor**

3 - Moderate Odor

Odor Patrol Stops / Stop #15: Intersection of Hasley Canyon Road and Gibraltar Lane

**Are you experiencing any odors**

Yes

Odor Patrol Stops / Stop #16: Intersection of Gibraltar Lane and Alton Way

**Are you experiencing any odors**

Yes

Odor Patrol Stops / Stop #18: Intersection of Gibraltar Lane and Springvale Lane

**Are you experiencing any odors**

Yes

Odor Patrol Stops / Stop #22: Intersection of Hillcrest Parkway and Park Vista Drive at Castaic Elementary School

**Are you experiencing any odors**

Yes

Odor Patrol Stops / Stop #22: Intersection of Hillcrest Parkway and Park Vista Drive at Castaic Elementary School

**Intensity of Odor**

3 - Moderate Odor

Odor Patrol Stops / Stop #26: Intersection of Live Oak Elementary School at Saddleridge Way

**Are you experiencing any odors**

Yes

Odor Patrol Stops / Stop #28: Intersection of Quincy Street and Cambridge Avenue

**Are you experiencing any odors**

Yes

Odor Patrol Stops / Stop #29: Intersection of Hasley Canyon Road and Commerce Center Drive (Santa Clarita Valley International School & Playmakers Preschool)

**Are you experiencing any odors**

Yes

Odor Patrol Stops / Stop #30: Intersection of Commerce Center Drive and Witherspoon Parkway

**Are you experiencing any odors**

Yes

Odor Patrol Stops / Stop #30: Intersection of Commerce Center Drive and Witherspoon Parkway

**Intensity of Odor**

3 - Moderate Odor

Odor Patrol Stops / Stop #32: Intersection of Henry Mayo Drive and Cambridge View Drive, leading into the Valencia Travel Village RV Resort

**Are you experiencing any odors**

Yes

Odor Patrol Stops / Stop #32: Intersection of Henry Mayo Drive and Cambridge View Drive, leading into the Valencia Travel Village RV Resort

**Intensity of Odor**

3 - Moderate Odor

Odor Patrol Stops / Odor Compliance with Stipulated Order for Abatement

**At 3 or more stops have you recorded any Landfill Odor Intensity of 3 (3 - Moderate Odor) or higher?**

Yes

**Odor Patrol Stops**

23 flagged

Stop #1: Chiquito Canyon Road and Driveway leading to the LA County Fire's Del Valle Regional Training Center

**Use map locator to enter lat/long for this observation point.**28101 Chiquito Canyon Rd,  
Castaic, CA 91384, USA  
(34.4328643, -118.659328)**Record time at observation point**

16 Jul 2024 9:01 AM PDT

**Record Wind Speed (mph)**

5.4

**Record Wind Direction**

S

**Have the weather conditions changed since start of patrol?**

No

**Are you experiencing any odors**

No

Stop #2: Intersection of Chiquito Canyon Road and Lincoln Avenue

**Use map locator to enter lat/long for this observation point.**29828 Lincoln Ave, Castaic, CA  
91384, USA  
(34.4383626,  
-118.65757920000001)**Record time at observation point**

16 Jul 2024 8:55 AM PDT

**Record Wind Speed (mph)**

4.2

**Record Wind Direction**

S

**Have the weather conditions changed since last recorded?**

No

**Are you experiencing any odors**

No

Stop #3: Intersection of Lincoln Avenue and Jackson Street

**Use map locator to enter lat/long for this observation point.**

(34.4396695, -118.6559149)

**Record time at observation point**

16 Jul 2024 8:57 AM PDT

**Record Wind Speed (mph)**

2.5

**Record Wind Direction**

S

**Have the weather conditions changed since last recorded?**

No

**Are you experiencing any odors**

No

Stop #4: Intersection of Buchanan Way and Chiquito Canyon Road

Use map locator to enter lat/long for this observation point.

28703 Chiquito Canyon Rd,  
Castaic, CA 91384, USA  
(34.441859799999996,  
-118.6573111)

Record time at observation point

16 Jul 2024 8:54 AM PDT

Record Wind Speed (mph)

3.3

Record Wind Direction

S

Have the weather conditions changed since last recorded?

No

Are you experiencing any odors

No

Stop #5: Intersection of Lincoln Avenue and Harding Avenue

2 flagged

Use map locator to enter lat/long for this observation point.

(34.4432556, -118.6559655)

Record time at observation point

16 Jul 2024 8:51 AM PDT

Record Wind Speed (mph)

3.1

Record Wind Direction

S

Have the weather conditions changed since last recorded?

No

Are you experiencing any odors

Yes

Description of Odor

Landfill Gas

Intensity of Odor

3 - Moderate Odor

Are any corrective actions needed?

Stop #6: Intersection of Chiquito Canyon Road and San Martinez Road

Use map locator to enter lat/long for this observation point.

(34.4449797, -118.65831)

Record time at observation point

16 Jul 2024 8:49 AM PDT

Record Wind Speed (mph)

4.6

Record Wind Direction

SE

Have the weather conditions changed since last recorded?	No
Are you experiencing any odors	No
Stop #7: Intersection of San Martinez Road and Morningside Drive	
Use map locator to enter lat/long for this observation point.	(34.4465007, -118.6617068)
Record time at observation point	16 Jul 2024 8:47 AM PDT
Record Wind Speed (mph)	3.1
Record Wind Direction	S
Have the weather conditions changed since last recorded?	No
Are you experiencing any odors	No
Stop #8: Intersection of Lexington Drive and Morningside Drive	
Use map locator to enter lat/long for this observation point.	(34.4483521, -118.6609019)
Record time at observation point	16 Jul 2024 8:45 AM PDT
Record Wind Speed (mph)	2.2
Record Wind Direction	S
Have the weather conditions changed since last recorded?	No
Are you experiencing any odors	No
Stop #9: Intersection of Val Verde Road and Trellis Road	2 flagged
Use map locator to enter lat/long for this observation point.	29036 Val Verde Rd, Castaic, CA 91384, USA (34.4479964, -118.66268769999999)
Record time at observation point	16 Jul 2024 8:43 AM PDT
Record Wind Speed (mph)	2.5
Record Wind Direction	S
Have the weather conditions changed since last recorded?	No
Are you experiencing any odors	Yes

<b>Description of Odor</b>	Other	
<b>Describe "Other" odor</b>	Household cleanser	
<b>Intensity of Odor</b>	3 - Moderate Odor	
<b>Are any corrective actions needed?</b>	No	
Stop #10: Intersection of San Martinez Road and Euclid Ave.	1 flagged	
<b>Use map locator to enter lat/long for this observation point.</b>	(34.4477587, -118.6658535)	
<b>Record time at observation point</b>	16 Jul 2024 8:37 AM PDT	
<b>Record Wind Speed (mph)</b>	1.6	
<b>Record Wind Direction</b>	SE	
<b>Have the weather conditions changed since last recorded?</b>	No	
<b>Are you experiencing any odors</b>	Yes	
<b>Description of Odor</b>	Landfill Gas	Other
<b>Describe "Other" Odor</b>	Sweet odor	
<b>Intensity of Odor</b>	2 - Light odor detected	
<b>Are any corrective actions needed?</b>		
Stop #11: Intersection of San Martinez Road and Keningston Road	1 flagged	
<b>Use map locator to enter lat/long for this observation point.</b>	30703 San Martinez Rd, Castaic, CA 91384, USA (34.448692199999996, -118.6712099)	
<b>Record time at observation point</b>	16 Jul 2024 8:40 AM PDT	
<b>Record Wind Speed (mph)</b>	2.2	
<b>Record Wind Direction</b>	SE	
<b>Have the weather conditions changed since last recorded?</b>	No	
<b>Are you experiencing any odors</b>	Yes	



<b>Description of Odor</b>	Landfill Gas
<b>Intensity of Odor</b>	2 - Light odor detected
<b>Are any corrective actions needed?</b>	
Stop #12: Intersection of Hunstock Street and Windsor Road	
<b>Use map locator to enter lat/long for this observation point.</b>	(34.4460507, -118.64947)
<b>Record time at observation point</b>	16 Jul 2024 8:31 AM PDT
<b>Record Wind Speed (mph)</b>	2.5
<b>Record Wind Direction</b>	SW
<b>Have the weather conditions changed since last recorded?</b>	No
<b>Are you experiencing any odors</b>	No
Stop #13: Intersection of Del Valle Road and Silver Street	
	2 flagged
<b>Use map locator to enter lat/long for this observation point.</b>	29098 Del Valle Rd Suite E, Val Verde, CA 91384, USA (34.4484511, -118.65538769999999)
<b>Record time at observation point</b>	16 Jul 2024 8:28 AM PDT
<b>Record Wind Speed</b>	3.1
<b>Record Wind Direction</b>	S
<b>Have the weather conditions changed since last recorded?</b>	No
<b>Are you experiencing any odors</b>	Yes
<b>Description of Odor</b>	Landfill Gas      Other
<b>Describe "Other" Odor</b>	Laundry detergent
<b>Intensity of Odor</b>	3 - Moderate Odor
<b>Are any corrective actions needed?</b>	
Stop #14: Intersection of Del Valle Road and Hasley Canyon Road	
	2 flagged

Use map locator to enter lat/long for this observation point.

Del Valle Rd & Hasley Canyon Rd,  
Hasley Canyon, CA 91384, USA  
(34.456818999999996,  
-118.64180300000001)

Record time at observation point

16 Jul 2024 8:24 AM PDT

Record Wind Speed (mph)

2.2

Record Wind Direction

E

Have the weather conditions changed since last recorded?

No

Are you experiencing any odors

Yes

Description of Odor

Other

Describe "Other" Odor

Sweet chemical odor

Intensity of Odor

3 - Moderate Odor

Are any corrective actions needed?

No

Stop #15: Intersection of Hasley Canyon Road and Gibraltar Lane

1 flagged

Use map locator to enter lat/long for this observation point.

(34.4551342, -118.6336332)

Record time at observation point

16 Jul 2024 8:20 AM PDT

Record Wind Speed (mph)

1.3

Record Wind Direction

SW

Have the weather conditions changed since last recorded?

No

Are you experiencing any odors

Yes

Description of Odor

Landfill Chemical

Intensity of Odor

2 - Light odor detected

Are any corrective actions needed?

Stop #16: Intersection of Gibraltar Lane and Alton Way

1 flagged

Use map locator to enter lat/long for this observation point.

28340 Alton Way, Castaic, CA  
91384, USA  
(34.4547069, -118.630257)

Record time at observation point

16 Jul 2024 8:18 AM PDT

Record Wind Speed (mph)

0.9

Record Wind Direction

S

Have the weather conditions changed since last recorded?

No

Are you experiencing any odors

Yes

Description of Odor

Landfill Gas

Intensity of Odor

1 - Very light odor detected

Are any corrective actions needed?

Stop #17: Intersection of Castlebury Place and Picadilly Place

Use map locator to enter lat/long for this observation point.

28203 Picadilly Pl, Castaic, CA  
91384, USA  
(34.4539706,  
-118.62780079999999)

Record time at observation point

16 Jul 2024 8:15 AM PDT

Record Wind Speed (mph)

0.2

Record Wind Direction

S

Have the weather conditions changed since last recorded?

No

Are you experiencing any odors

No

Stop #18: Intersection of Gibraltar Lane and Springvale Lane

1 flagged

Use map locator to enter lat/long for this observation point.

(34.4556259, -118.6283969)

Record time at observation point

16 Jul 2024 8:12 AM PDT

Record Wind Speed (mph)

0.9

Record Wind Direction

SW

Have the weather conditions changed since last recorded?

No

Are you experiencing any odors

Yes

Description of Odor

	Landfill Gas	Other
<b>Describe "Other" Odor</b>		Lawn maintenance equipment
<b>Intensity of Odor</b>	1 - Very light odor detected	
<b>Are any corrective actions needed?</b>		
Stop #19: Intersection of Gibraltar Lane and Cambridge Avenue		
<b>Use map locator to enter lat/long for this observation point.</b>	28007 Gibraltar Ln, Castaic, CA 91384, USA (34.4583268, -118.62715039999999)	
<b>Record time at observation point</b>	16 Jul 2024 8:10 AM PDT	
<b>Record Wind Speed (mph)</b>	0	
<b>Have the weather conditions changed since last recorded?</b>	No	
<b>Are you experiencing any odors</b>	No	
Stop #20: Intersection of Cambridge Avenue and Hasley Canyon Road		
<b>Use map locator to enter lat/long for this observation point.</b>	9701 Creekbed Rd, Castaic, CA 91384, USA (34.4555301, -118.6218167)	
<b>Record time at observation point</b>	16 Jul 2024 8:07 AM PDT	
<b>Record Wind Speed (mph)</b>	2.5	
<b>Record Wind Direction</b>	SE	
<b>Have the weather conditions changed since last recorded?</b>	No	
<b>Are you experiencing any odors</b>	No	
Stop #21: Intersection of The Old Road and Hillcrest Parkway		
<b>Use map locator to enter lat/long for this observation point.</b>	The Old Rd & Hillcrest Pky, California 91384, USA (34.470033, -118.61671299999998)	
<b>Record time at observation point</b>	16 Jul 2024 8:02 AM PDT	
<b>Record Wind Speed (mph)</b>	0	

<b>Have the weather conditions changed since last recorded?</b>	No
<b>Are you experiencing any odors</b>	No
Stop #22: Intersection of Hillcrest Parkway and Park Vista Drive at Castaic Elementary School	2 flagged
<b>Use map locator to enter lat/long for this observation point.</b>	28333 Foothill Rd, Castaic, CA 91384, USA (34.472091299999995, -118.6298591)
<b>Record time at observation point</b>	16 Jul 2024 7:58 AM PDT
<b>Record Wind Speed (mph)</b>	2.5
<b>Record Wind Direction</b>	NW
<b>Have the weather conditions changed since last recorded?</b>	No
<b>Are you experiencing any odors</b>	Yes
<b>Description of Odor</b>	Landfill Gas
<b>Intensity of Odor</b>	3 - Moderate Odor
<b>Are any corrective actions needed?</b>	
Stop #23: Intersection of Creekbed Road and Firebrand Drive	
<b>Use map locator to enter lat/long for this observation point.</b>	27704 Firebrand Dr, Castaic, CA 91384, USA (34.457861199999996, -118.61993810000001)
<b>Record time at observation point</b>	16 Jul 2024 8:05 AM PDT
<b>Record Wind Speed (mph)</b>	1.3
<b>Record Wind Direction</b>	SW
<b>Have the weather conditions changed since last recorded?</b>	No
<b>Are you experiencing any odors</b>	No
Stop #24: Intersection of The Old Road and Live Oak Road	
<b>Use map locator to enter lat/long for this observation point.</b>	29491 The Old Rd, Castaic, CA 91384, USA (34.452941599999996, -118.6164008)

Record time at observation point

16 Jul 2024 7:53 AM PDT

Record Wind Speed (mph)

0.4

Record Wind Direction

SW

Have the weather conditions changed since last recorded?

No

Are you experiencing any odors

No

Stop #25: Intersection of Live Oak Road and Hidden Trail Road

Use map locator to enter lat/long for this observation point.

27704 Buckskin Dr, Castaic, CA  
91384, USA  
(34.4498606, -118.6182516)

Record time at observation point

16 Jul 2024 7:51 AM PDT

Record Wind Speed (mph)

3.1

Record Wind Direction

SW

Have the weather conditions changed since last recorded?

No

Are you experiencing any odors

No

Stop #26: Intersection of Live Oak Elementary School at  
Saddleridge Way

1 flagged

Use map locator to enter lat/long for this observation point.

27720 Saddleridge Way, Castaic,  
CA 91384, USA  
(34.4498617, -118.6194399)

Record time at observation point

16 Jul 2024 7:50 AM PDT

Record Wind Speed (mph)

3.1

Record Wind Direction

NE

Have the weather conditions changed since last recorded?

No

Are you experiencing any odors

Yes

Description of Odor

Other

Describe "Other" Odor

Cigarette smoke

Intensity of Odor

2 - Light odor detected

<b>Are any corrective actions needed?</b>	No
Stop #27: Intersection of Rangewood Road and Buckskin Drive	
<b>Use map locator to enter lat/long for this observation point.</b>	27757 Buckskin Dr, Castaic, CA 91384, USA (34.4493687, -118.6199715)
<b>Record time at observation point</b>	16 Jul 2024 7:48 AM PDT
<b>Record Wind Speed (mph)</b>	0.4
<b>Record Wind Direction</b>	NE
<b>Have the weather conditions changed since last recorded?</b>	No
<b>Are you experiencing any odors</b>	No
Stop #28: Intersection of Quincy Street and Cambridge Avenue	
<b>Use map locator to enter lat/long for this observation point.</b>	1 flagged 27803 Quincy St, Castaic, CA 91384, USA (34.453016399999996, -118.62001029999998)
<b>Record time at observation point</b>	16 Jul 2024 7:45 AM PDT
<b>Record Wind Speed (mph)</b>	0.9
<b>Record Wind Direction</b>	W
<b>Have the weather conditions changed since last recorded?</b>	No
<b>Are you experiencing any odors</b>	Yes
<b>Description of Odor</b>	Other
<b>Describe "Other" Odor</b>	Asphalt
<b>Intensity of Odor</b>	1 - Very light odor detected
<b>Are any corrective actions needed?</b>	No
Stop #29: Intersection of Hasley Canyon Road and Commerce Center Drive (Santa Clarita Valley International School & Playmakers Preschool)	
<b>Use map locator to enter lat/long for this observation point.</b>	1 flagged 28050 Hasley Canyon Rd, Castaic, CA 91384, USA (34.4509611, -118.62462279999998)

Record time at observation point

16 Jul 2024 7:42 AM PDT

Record Wind Speed (mph)

0

Have the weather conditions changed since last recorded?

No

Are you experiencing any odors

Yes

Description of Odor

Landfill Gas

Intensity of Odor

2 - Light odor detected

Are any corrective actions needed?

Stop #30: Intersection of Commerce Center Drive and Witherspoon Parkway

2 flagged

Use map locator to enter lat/long for this observation point.

Commerce Center Dr &  
Witherspoon Pky, California  
91355, USA  
(34.445074999999996,  
-118.62639800000001)

Record time at observation point

16 Jul 2024 7:39 AM PDT

Record Wind Speed (mph)

1.8

Record Wind Direction

SE

Have the weather conditions changed since last recorded?

No

Are you experiencing any odors

Yes

Description of Odor

Landfill Gas

Intensity of Odor

3 - Moderate Odor

Are any corrective actions needed?

Stop #31: Intersection of Franklin Parkway and driveway leading to the United States Postal Service

Use map locator to enter lat/long for this observation point.

28000 Franklin Pkwy, Valencia, CA  
91355, USA  
(34.4352261,  
-118.62850189999997)

Record time at observation point

16 Jul 2024 7:36 AM PDT

Record Wind Speed (mph)

3.3



<b>Record Wind Direction</b>	NE
<b>Have the weather conditions changed since last recorded?</b>	No
<b>Are you experiencing any odors</b>	No
Stop #32: Intersection of Henry Mayo Drive and Cambridge View Drive, leading into the Valencia Travel Village RV Resort	2 flagged
<b>Use map locator to enter lat/long for this observation point.</b>	27948 CA-126, Castaic, CA 91384, USA (34.429735, -118.62497599999998)
<b>Record time at observation point</b>	16 Jul 2024 7:29 AM PDT
<b>Record Wind Speed (mph)</b>	4.2
<b>Record Wind Direction</b>	SW
<b>Have the weather conditions changed since last recorded?</b>	No
<b>Are you experiencing any odors</b>	Yes
<b>Description of Odor</b>	Other
<b>Describe "Other" Odor</b>	Septic tank
<b>Intensity of Odor</b>	3 - Moderate Odor
<b>Are any corrective actions needed?</b>	No
Odor Compliance with Stipulated Order for Abatement	1 flagged
<b>At 3 or more stops have you recorded any Landfill Odor Intensity of 3 (3 - Moderate Odor) or higher?</b>	Yes

By selecting Yes to the above question, the landfill operating staff will automatically be notified immediately via email of this response. Upon receiving such notification, Chiquita shall review and modify as appropriate fan placement, and conduct a visual inspection of the Reaction Area to assess, and address as needed, any cracks in the surface of the area.

**Recorder Signature**



Julian Jenkins  
16 Jul 2024 9:01 AM PDT

---

**Upon completion of this patrol, please check the box to trigger necessary notifications.**

# 4050 - Chiquita Odor Patrol Template

Complete

<b>Score</b>	3 / 3 (100%)	<b>Flagged items</b>	11	<b>Actions</b>	0
--------------	--------------	----------------------	----	----------------	---

**Conducted on**

17 Jul 2024 7:54 PM PDT

**Prepared by**

Luthgardes/ Angel cisneros

**If the name of the person conducting the Patrol does not appear above, please enter it here:**

**What type of patrol is this?**

Regular Patrol

**Weather Conditions at the time of patrol.**

Sunny

**Temperature at time of Patrol**

80°F  
Should be between -50°F to 125°F

**I acknowledge that I have not visited the working face or other on-site areas where exposed trash or landfill odors such as, but not limited to landfill gas odors, refuse or refuse contaminated material odors, or landfill liquids/landfill leachate odors exist within four hours prior to conducting this odor surveillance.**



**I acknowledge that I will assess each Patrol Stop while standing outside of the vehicle.**



**Flagged items**

11 flagged

Odor Patrol Stops / Stop #12: Intersection of Hunstock Street and Windsor Road

**Are you experiencing any odors**

Yes

Odor Patrol Stops / Stop #15: Intersection of Hasley Canyon Road and Gibraltar Lane

**Are you experiencing any odors**

Yes

Odor Patrol Stops / Stop #15: Intersection of Hasley Canyon Road and Gibraltar Lane

**Intensity of Odor**

3 - Moderate Odor

Odor Patrol Stops / Stop #16: Intersection of Gibraltar Lane and Alton Way

**Are you experiencing any odors**

Yes

Odor Patrol Stops / Stop #16: Intersection of Gibraltar Lane and Alton Way

**Intensity of Odor**

3 - Moderate Odor

Odor Patrol Stops / Stop #17: Intersection of Castlebury Place and Picadilly Place

**Are you experiencing any odors**

Yes

Odor Patrol Stops / Stop #18: Intersection of Gibraltar Lane and Springvale Lane

**Are you experiencing any odors**

Yes

Odor Patrol Stops / Stop #20: Intersection of Cambridge Avenue and Hasley Canyon Road

**Are you experiencing any odors**

Yes

Odor Patrol Stops / Stop #26: Intersection of Live Oak Elementary School at Saddleridge Way

**Are you experiencing any odors**

Yes

Odor Patrol Stops / Stop #30: Intersection of Commerce Center Drive and Witherspoon Parkway

**Are you experiencing any odors**

Yes

Odor Patrol Stops / Stop #30: Intersection of Commerce Center Drive and Witherspoon Parkway

**Intensity of Odor**

3 - Moderate Odor

**Odor Patrol Stops**

11 flagged

Stop #1: Chiquito Canyon Road and Driveway leading to the LA County Fire's Del Valle Regional Training Center

**Use map locator to enter lat/long for this observation point.**

28101 Chiquito Canyon Rd,  
Castaic, CA 91384, USA  
(34.4317609, -118.6589423)

**Record time at observation point**

17 Jul 2024 8:02 PM PDT

**Record Wind Speed (mph)**

2.9

**Record Wind Direction**

SW

**Have the weather conditions changed since start of patrol?**

No

**Are you experiencing any odors**

No

Stop #2: Intersection of Chiquito Canyon Road and Lincoln Avenue

**Use map locator to enter lat/long for this observation point.**

2900 S Orange Dr, Los Angeles,  
CA 90016, USA  
(34.43879, -118.65694099999999)

**Record time at observation point**

17 Jul 2024 8:04 PM PDT

**Record Wind Speed (mph)**

1.3

**Record Wind Direction**

S

**Have the weather conditions changed since last recorded?**

No

**Are you experiencing any odors**

No

Stop #3: Intersection of Lincoln Avenue and Jackson Street

**Use map locator to enter lat/long for this observation point.**

28611 Lincoln Ave, Val Verde, CA  
91384, USA  
(34.4398361, -118.656019)

**Record time at observation point**

17 Jul 2024 8:05 PM PDT

**Record Wind Speed (mph)**

1.6

**Record Wind Direction**

E

**Have the weather conditions changed since last recorded?**

No

**Are you experiencing any odors**

No

Stop #4: Intersection of Buchanan Way and Chiquito Canyon Road

**Use map locator to enter lat/long for this observation point.**

11629 Daleside Ave, Hawthorne,  
CA 90250, USA  
(34.443070999999996,  
-118.655496)

**Record time at observation point**

17 Jul 2024 8:07 PM PDT

**Record Wind Speed (mph)**

1.3

**Record Wind Direction**

SW

**Have the weather conditions changed since last recorded?**

No

**Are you experiencing any odors**

No

Stop #5: Intersection of Lincoln Avenue and Harding Avenue

**Use map locator to enter lat/long for this observation point.**

28703 Chiquito Canyon Rd,  
Castaic, CA 91384, USA  
(34.441859799999996,  
-118.6573111)

**Record time at observation point**

17 Jul 2024 8:08 PM PDT

**Record Wind Speed (mph)**

0.7

**Record Wind Direction**

S

**Have the weather conditions changed since last recorded?**

No

**Are you experiencing any odors**

No

Stop #6: Intersection of Chiquito Canyon Road and San Martinez Road

**Use map locator to enter lat/long for this observation point.**

30010 San Martinez Rd, Castaic,  
CA 91384, USA  
(34.4449994, -118.6582312)

**Record time at observation point**

17 Jul 2024 8:10 PM PDT

**Record Wind Speed (mph)**

3.8

**Record Wind Direction**

SE

**Have the weather conditions changed since last recorded?**

No

<b>Are you experiencing any odors</b>	No
Stop #7: Intersection of San Martinez Road and Morningside Drive	
<b>Use map locator to enter lat/long for this observation point.</b>	(34.4463092, -118.6612732)
<b>Record time at observation point</b>	17 Jul 2024 8:12 PM PDT
<b>Record Wind Speed (mph)</b>	0.2
<b>Record Wind Direction</b>	SW
<b>Have the weather conditions changed since last recorded?</b>	No
<b>Are you experiencing any odors</b>	No
Stop #8: Intersection of Lexington Drive and Morningside Drive	
<b>Use map locator to enter lat/long for this observation point.</b>	(34.4483614, -118.660672)
<b>Record time at observation point</b>	17 Jul 2024 8:13 PM PDT
<b>Record Wind Speed (mph)</b>	0.9
<b>Record Wind Direction</b>	SE
<b>Have the weather conditions changed since last recorded?</b>	No
<b>Are you experiencing any odors</b>	No
Stop #9: Intersection of Val Verde Road and Trellis Road	
<b>Use map locator to enter lat/long for this observation point.</b>	30227 Trellis Rd, Castaic, CA 91384, USA (34.448391799999996, -118.66299610000002)
<b>Record time at observation point</b>	17 Jul 2024 8:15 PM PDT
<b>Record Wind Speed (mph)</b>	0.7
<b>Record Wind Direction</b>	E
<b>Have the weather conditions changed since last recorded?</b>	No
<b>Are you experiencing any odors</b>	No
Stop #10: Intersection of San Martinez Road and Euclid Ave.	

Use map locator to enter lat/long for this observation point.

30333 San Martinez Rd, Castaic,  
CA 91384, USA  
(34.4478645,  
-118.66565609999999)

Record time at observation point

17 Jul 2024 8:17 PM PDT

Record Wind Speed (mph)

0.0

Have the weather conditions changed since last recorded?

No

Are you experiencing any odors

No

Stop #11: Intersection of San Martinez Road and Keningston Road

Use map locator to enter lat/long for this observation point.

30703 San Martinez Rd, Castaic,  
CA 91384, USA  
(34.448692199999996,  
-118.6712099)

Record time at observation point

17 Jul 2024 8:18 PM PDT

Record Wind Speed (mph)

1.3

Record Wind Direction

W

Have the weather conditions changed since last recorded?

No

Are you experiencing any odors

No

Stop #12: Intersection of Hunstock Street and Windsor Road

1 flagged

Use map locator to enter lat/long for this observation point.

29502 Cromwell Ave, Castaic, CA  
91384, USA  
(34.4460891, -118.6496094)

Record time at observation point

17 Jul 2024 8:24 PM PDT

Record Wind Speed (mph)

0.7

Record Wind Direction

E

Have the weather conditions changed since last recorded?

No

Are you experiencing any odors

Yes

Description of Odor

Other

Describe "Other" Odor

Chemical odor



**Intensity of Odor**

1 - Very light odor detected

**Are any corrective actions needed?**

Stop #13: Intersection of Del Valle Road and Silver Street

**Use map locator to enter lat/long for this observation point.**

(34.4486744, -118.6552078)

**Record time at observation point**

17 Jul 2024 8:27 PM PDT

**Record Wind Speed**

0.7

**Record Wind Direction**

SW

**Have the weather conditions changed since last recorded?**

No

**Are you experiencing any odors**

No

Stop #14: Intersection of Del Valle Road and Hasley Canyon Road

**Use map locator to enter lat/long for this observation point.**

Del Valle Rd & Hasley Canyon Rd,  
Hasley Canyon, CA 91384, USA  
(34.456818999999996,  
-118.64180300000001)

**Record time at observation point**

17 Jul 2024 8:30 PM PDT

**Record Wind Speed (mph)**

2.0

**Record Wind Direction**

SW

**Have the weather conditions changed since last recorded?**

No

**Are you experiencing any odors**

No

Stop #15: Intersection of Hasley Canyon Road and Gibraltar Lane

**Use map locator to enter lat/long for this observation point.**

28579 Gibraltar Ln, Castaic, CA  
91384, USA  
(34.4551702,  
-118.63360240000002)

**Record time at observation point**

17 Jul 2024 8:32 PM PDT

**Record Wind Speed (mph)**

2.5

**Record Wind Direction**

SW

Have the weather conditions changed since last recorded?	No
Are you experiencing any odors	Yes
Description of Odor	Landfill Gas
Intensity of Odor	3 - Moderate Odor
<b>Are any corrective actions needed?</b>	
Stop #16: Intersection of Gibraltar Lane and Alton Way	2 flagged
Use map locator to enter lat/long for this observation point.	Commerce Center Dr & Hancock Pky, California 91384, USA (34.436361000000005, -118.61926399999999)
Record time at observation point	17 Jul 2024 8:34 PM PDT
Record Wind Speed (mph)	5.1
Record Wind Direction	NW
Have the weather conditions changed since last recorded?	No
Are you experiencing any odors	Yes
Description of Odor	Landfill Gas
Intensity of Odor	3 - Moderate Odor
<b>Are any corrective actions needed?</b>	
Stop #17: Intersection of Castlebury Place and Picadilly Place	1 flagged
Use map locator to enter lat/long for this observation point.	29732 Castlebury Pl, Castaic, CA 91384, USA (34.4539136, -118.62732229999999)
Record time at observation point	17 Jul 2024 8:36 PM PDT
Record Wind Speed (mph)	2.2
Record Wind Direction	SW
Have the weather conditions changed since last recorded?	No
Are you experiencing any odors	Yes

<b>Description of Odor</b>	Landfill Gas
<b>Intensity of Odor</b>	2 - Light odor detected
<b>Are any corrective actions needed?</b>	
Stop #18: Intersection of Gibraltar Lane and Springvale Lane	1 flagged
<b>Use map locator to enter lat/long for this observation point.</b>	28257 Springvale Ln, Castaic, CA 91384, USA (34.4558953, -118.62825909999998)
<b>Record time at observation point</b>	17 Jul 2024 8:37 PM PDT
<b>Record Wind Speed (mph)</b>	0.9
<b>Record Wind Direction</b>	SW
<b>Have the weather conditions changed since last recorded?</b>	No
<b>Are you experiencing any odors</b>	Yes
<b>Description of Odor</b>	Landfill Gas
<b>Intensity of Odor</b>	1 - Very light odor detected
<b>Are any corrective actions needed?</b>	
Stop #19: Intersection of Gibraltar Lane and Cambridge Avenue	
<b>Use map locator to enter lat/long for this observation point.</b>	29823 Cambridge Ave, Castaic, CA 91384, USA (34.457909799999996, -118.62704210000001)
<b>Record time at observation point</b>	17 Jul 2024 8:39 PM PDT
<b>Record Wind Speed (mph)</b>	3.6
<b>Record Wind Direction</b>	NW
<b>Have the weather conditions changed since last recorded?</b>	No
<b>Are you experiencing any odors</b>	No
Stop #20: Intersection of Cambridge Avenue and Hasley Canyon Road	1 flagged
<b>Use map locator to enter lat/long for this observation point.</b>	9701 Creekbed Rd, Castaic, CA

91384, USA  
(34.4555301, -118.6218167)

<b>Record time at observation point</b>	17 Jul 2024 8:41 PM PDT
<b>Record Wind Speed (mph)</b>	0.9
<b>Record Wind Direction</b>	SW
<b>Have the weather conditions changed since last recorded?</b>	No
<b>Are you experiencing any odors</b>	Yes
<b>Description of Odor</b>	Landfill Gas
<b>Intensity of Odor</b>	2 - Light odor detected
Trash waste odor as well	

**Are any corrective actions needed?**

Stop #21: Intersection of The Old Road and Hillcrest Parkway

**Use map locator to enter lat/long for this observation point.**

30301 Marigold Cir, Castaic, CA  
91384, USA  
(34.4699479, -118.6171231)

<b>Record time at observation point</b>	17 Jul 2024 8:51 PM PDT
<b>Record Wind Speed (mph)</b>	2.5
<b>Record Wind Direction</b>	E
<b>Have the weather conditions changed since last recorded?</b>	No
<b>Are you experiencing any odors</b>	No


Stop #22: Intersection of Hillcrest Parkway and Park Vista Drive at Castaic Elementary School

**Use map locator to enter lat/long for this observation point.**

28332 Foothill Rd, Castaic, CA  
91384, USA  
(34.471634099999996,  
-118.62992239999998)

<b>Record time at observation point</b>	17 Jul 2024 8:49 PM PDT
<b>Record Wind Speed (mph)</b>	0.2
<b>Record Wind Direction</b>	SE

<b>Have the weather conditions changed since last recorded?</b>	No
<b>Are you experiencing any odors</b>	No
Stop #23: Intersection of Creekbed Road and Firebrand Drive	
<b>Use map locator to enter lat/long for this observation point.</b>	29796 Creekbed Rd, Castaic, CA 91384, USA (34.4575992, -118.61958519999999)
<b>Record time at observation point</b>	17 Jul 2024 8:43 PM PDT
<b>Record Wind Speed (mph)</b>	0.4
<b>Record Wind Direction</b>	S
<b>Have the weather conditions changed since last recorded?</b>	No
<b>Are you experiencing any odors</b>	No
Stop #24: Intersection of The Old Road and Live Oak Road	
<b>Use map locator to enter lat/long for this observation point.</b>	27603 Quincy St, Castaic, CA 91384, USA (34.4528436, -118.6171006)
<b>Record time at observation point</b>	17 Jul 2024 8:55 PM PDT
<b>Record Wind Speed (mph)</b>	0.9
<b>Record Wind Direction</b>	S
<b>Have the weather conditions changed since last recorded?</b>	No
<b>Are you experiencing any odors</b>	No
Stop #25: Intersection of Live Oak Road and Hidden Trail Road	
<b>Use map locator to enter lat/long for this observation point.</b>	27662 Buckskin Dr, Castaic, CA 91384, USA (34.4501784, -118.6179979)
<b>Record time at observation point</b>	17 Jul 2024 8:56 PM PDT
<b>Record Wind Speed (mph)</b>	0.9
<b>Record Wind Direction</b>	SE
<b>Have the weather conditions changed since last recorded?</b>	No

<b>Are you experiencing any odors</b>	No
Stop #26: Intersection of Live Oak Elementary School at Saddleridge Way	1 flagged
<b>Use map locator to enter lat/long for this observation point.</b>	29227 Saddleridge Way, Castaic, CA 91384, USA (34.449889899999995, -118.62027540000001)
<b>Record time at observation point</b>	17 Jul 2024 8:58 PM PDT
<b>Record Wind Speed (mph)</b>	0.0
<b>Have the weather conditions changed since last recorded?</b>	No
<b>Are you experiencing any odors</b>	Yes
<b>Description of Odor</b>	Other
<b>Describe "Other" Odor</b>	Concrete cleaning chemical odor
<b>Intensity of Odor</b>	2 - Light odor detected
	
Photo 1	
<b>Are any corrective actions needed?</b>	
Stop #27: Intersection of Rangewood Road and Buckskin Drive	
<b>Use map locator to enter lat/long for this observation point.</b>	29139 Rangewood Rd, Castaic, CA 91384, USA (34.4485802, -118.62039709999999)
<b>Record time at observation point</b>	17 Jul 2024 9:00 PM PDT
<b>Record Wind Speed (mph)</b>	1.3
<b>Record Wind Direction</b>	SE
<b>Have the weather conditions changed since last recorded?</b>	No
<b>Are you experiencing any odors</b>	No
Stop #28: Intersection of Quincy Street and Cambridge Avenue	

27803 Quincy St, Castaic, CA  
91384, USA  
(34.453016399999996,  
-118.62001029999998)

Use map locator to enter lat/long for this observation point.

Record time at observation point 17 Jul 2024 9:02 PM PDT

Record Wind Speed (mph) 2.3

Record Wind Direction S

Have the weather conditions changed since last recorded? No

Are you experiencing any odors No

Stop #29: Intersection of Hasley Canyon Road and Commerce Center Drive (Santa Clarita Valley International School & Playmakers Preschool)

28050 Hasley Canyon Rd, Castaic,  
CA 91384, USA  
(34.4509611,  
-118.62462279999998)

Use map locator to enter lat/long for this observation point.

Record time at observation point 17 Jul 2024 9:05 PM PDT

Record Wind Speed (mph) 0.7

Record Wind Direction SE

Have the weather conditions changed since last recorded? No

Are you experiencing any odors No

Stop #30: Intersection of Commerce Center Drive and Witherspoon Parkway 2 flagged

29011 Witherspoon Pkwy,  
Valencia, CA 91355, USA  
(34.445682,  
-118.62720999999999)

Use map locator to enter lat/long for this observation point.

Record time at observation point 17 Jul 2024 9:07 PM PDT

Record Wind Speed (mph) 1.1

Record Wind Direction NW

Have the weather conditions changed since last recorded? No

Are you experiencing any odors Yes

<b>Description of Odor</b>	Landfill Gas
<b>Intensity of Odor</b>	3 - Moderate Odor
<b>Are any corrective actions needed?</b>	
Stop #31: Intersection of Franklin Parkway and driveway leading to the United States Postal Service	
<b>Use map locator to enter lat/long for this observation point.</b>	28000 Franklin Pkwy, Valencia, CA 91355, USA (34.4352261, -118.62850189999997)
<b>Record time at observation point</b>	17 Jul 2024 9:11 PM PDT
<b>Record Wind Speed (mph)</b>	0.9
<b>Record Wind Direction</b>	S
<b>Have the weather conditions changed since last recorded?</b>	No
<b>Are you experiencing any odors</b>	No
Stop #32: Intersection of Henry Mayo Drive and Cambridge View Drive, leading into the Valencia Travel Village RV Resort	
<b>Use map locator to enter lat/long for this observation point.</b>	27940 CA-126, Castaic, CA 91384, USA (34.4298143, -118.62485400000001)
<b>Record time at observation point</b>	17 Jul 2024 9:16 PM PDT
<b>Record Wind Speed (mph)</b>	5.1
<b>Record Wind Direction</b>	SW
<b>Have the weather conditions changed since last recorded?</b>	No
<b>Are you experiencing any odors</b>	No
Odor Compliance with Stipulated Order for Abatement	
<b>At 3 or more stops have you recorded any Landfill Odor Intensity of 3 (3 - Moderate Odor) or higher?</b>	No



**Recorder Signature**

A handwritten signature in black ink, appearing to be 'JWH.' followed by a stylized flourish.

17 Jul 2024 9:17 PM PDT

---

**Upon completion of this patrol, please check the box to trigger necessary notifications.**

## Media summary



Photo 1

# 4050 - Chiquita Odor Patrol Template

Complete

Score	3 / 3 (100%)	Flagged items	18	Actions	0
-------	--------------	---------------	----	---------	---

Conducted on

17 Jul 2024 7:44 AM PDT

Prepared by

Julian Jenkins

If the name of the person conducting the Patrol does not appear above, please enter it here:

What type of patrol is this?

Regular Patrol

Weather Conditions at the time of patrol.

Partly Cloudy

Temperature at time of Patrol

67°F  
Should be between -50°F to 125°F

I acknowledge that I have not visited the working face or other on-site areas where exposed trash or landfill odors such as, but not limited to landfill gas odors, refuse or refuse contaminated material odors, or landfill liquids/landfill leachate odors exist within four hours prior to conducting this odor surveillance.



I acknowledge that I will assess each Patrol Stop while standing outside of the vehicle.



**Flagged items**

18 flagged

Odor Patrol Stops / Stop #2: Intersection of Chiquito Canyon Road and Lincoln Avenue

**Are you experiencing any odors**

Yes

Odor Patrol Stops / Stop #3: Intersection of Lincoln Avenue and Jackson Street

**Are you experiencing any odors**

Yes

Odor Patrol Stops / Stop #5: Intersection of Lincoln Avenue and Harding Avenue

**Are you experiencing any odors**

Yes

Odor Patrol Stops / Stop #5: Intersection of Lincoln Avenue and Harding Avenue

**Intensity of Odor**

3 - Moderate Odor

Odor Patrol Stops / Stop #6: Intersection of Chiquito Canyon Road and San Martinez Road

**Are you experiencing any odors**

Yes

Odor Patrol Stops / Stop #8: Intersection of Lexington Drive and Morningside Drive

**Are you experiencing any odors**

Yes

Odor Patrol Stops / Stop #9: Intersection of Val Verde Road and Trellis Road

**Are you experiencing any odors**

Yes

Odor Patrol Stops / Stop #12: Intersection of Hunstock Street and Windsor Road

**Are you experiencing any odors**

Yes

Odor Patrol Stops / Stop #13: Intersection of Del Valle Road and Silver Street

**Are you experiencing any odors**

Yes

Odor Patrol Stops / Stop #16: Intersection of Gibraltar Lane and Alton Way

**Are you experiencing any odors**

Yes

Odor Patrol Stops / Stop #21: Intersection of The Old Road and Hillcrest Parkway

**Are you experiencing any odors**

Yes

Odor Patrol Stops / Stop #21: Intersection of The Old Road and Hillcrest Parkway

**Intensity of Odor**

4 -Strong Odor

Odor Patrol Stops / Stop #24: Intersection of The Old Road and Live Oak Road

**Are you experiencing any odors**

Yes

Odor Patrol Stops / Stop #24: Intersection of The Old Road and Live Oak Road

**Intensity of Odor**

3 - Moderate Odor

Odor Patrol Stops / Stop #25: Intersection of Live Oak Road and Hidden Trail Road

**Are you experiencing any odors**

Yes

Odor Patrol Stops / Stop #29: Intersection of Hasley Canyon Road and Commerce Center Drive (Santa Clarita Valley International School &amp; Playmakers Preschool)

**Are you experiencing any odors**

Yes

Odor Patrol Stops / Stop #30: Intersection of Commerce Center Drive and Witherspoon Parkway

**Are you experiencing any odors**

Yes

Odor Patrol Stops / Stop #30: Intersection of Commerce Center Drive and Witherspoon Parkway

**Intensity of Odor**

3 - Moderate Odor

<b>Odor Patrol Stops</b>	18 flagged
Stop #1: Chiquito Canyon Road and Driveway leading to the LA County Fire's Del Valle Regional Training Center	
<b>Use map locator to enter lat/long for this observation point.</b>	28101 Chiquito Canyon Rd, Castaic, CA 91384, USA (34.4317609, -118.6589423)
<b>Record time at observation point</b>	17 Jul 2024 7:49 AM PDT
<b>Record Wind Speed (mph)</b>	0
<b>Have the weather conditions changed since start of patrol?</b>	No
<b>Are you experiencing any odors</b>	No
Stop #2: Intersection of Chiquito Canyon Road and Lincoln Avenue	
	1 flagged
<b>Use map locator to enter lat/long for this observation point.</b>	2900 S Orange Dr, Los Angeles, CA 90016, USA (34.43879, -118.65694099999999)
<b>Record time at observation point</b>	17 Jul 2024 7:54 AM PDT
<b>Record Wind Speed (mph)</b>	0
<b>Have the weather conditions changed since last recorded?</b>	No
<b>Are you experiencing any odors</b>	Yes
<b>Description of Odor</b>	Landfill Gas
<b>Intensity of Odor</b>	1 - Very light odor detected
<b>Are any corrective actions needed?</b>	
Stop #3: Intersection of Lincoln Avenue and Jackson Street	
	1 flagged
<b>Use map locator to enter lat/long for this observation point.</b>	28611 Lincoln Ave, Val Verde, CA 91384, USA (34.4398361, -118.656019)
<b>Record time at observation point</b>	17 Jul 2024 7:53 AM PDT
<b>Record Wind Speed (mph)</b>	0
<b>Have the weather conditions changed since last recorded?</b>	No

<b>Are you experiencing any odors</b>	Yes
<b>Description of Odor</b>	Landfill Gas
<b>Intensity of Odor</b>	1 - Very light odor detected
<b>Are any corrective actions needed?</b>	No
Stop #4: Intersection of Buchanan Way and Chiquito Canyon Road	
<b>Use map locator to enter lat/long for this observation point.</b>	28703 Chiquito Canyon Rd, Castaic, CA 91384, USA (34.441859799999996, -118.6573111)
<b>Record time at observation point</b>	17 Jul 2024 7:56 AM PDT
<b>Record Wind Speed (mph)</b>	1.3
<b>Record Wind Direction</b>	SW
<b>Have the weather conditions changed since last recorded?</b>	No
<b>Are you experiencing any odors</b>	No
Stop #5: Intersection of Lincoln Avenue and Harding Avenue	
<b>Use map locator to enter lat/long for this observation point.</b>	(34.44318, -118.6560396)
<b>Record time at observation point</b>	17 Jul 2024 7:58 AM PDT
<b>Record Wind Speed (mph)</b>	1.3
<b>Record Wind Direction</b>	S
<b>Have the weather conditions changed since last recorded?</b>	No
<b>Are you experiencing any odors</b>	Yes
<b>Description of Odor</b>	Landfill Gas
<b>Intensity of Odor</b>	3 - Moderate Odor
<b>Are any corrective actions needed?</b>	
Stop #6: Intersection of Chiquito Canyon Road and San Martinez Road	
	1 flagged

Use map locator to enter lat/long for this observation point.

30010 San Martinez Rd, Castaic,  
CA 91384, USA  
(34.4449994, -118.6582312)

Record time at observation point

17 Jul 2024 8:00 AM PDT

Record Wind Speed (mph)

1.6

Record Wind Direction

E

Have the weather conditions changed since last recorded?

No

Are you experiencing any odors

Yes

Description of Odor

Landfill Gas

Intensity of Odor

1 - Very light odor detected

Are any corrective actions needed?

Stop #7: Intersection of San Martinez Road and Morningside Drive

Use map locator to enter lat/long for this observation point.

(34.4463166, -118.6613017)

Record time at observation point

17 Jul 2024 8:02 AM PDT

Record Wind Speed (mph)

0.9

Record Wind Direction

E

Have the weather conditions changed since last recorded?

No

Are you experiencing any odors

No

Stop #8: Intersection of Lexington Drive and Morningside Drive

1 flagged

Use map locator to enter lat/long for this observation point.

(34.448367, -118.6607164)

Record time at observation point

17 Jul 2024 8:04 AM PDT

Record Wind Speed (mph)

0.9

Record Wind Direction

S

Have the weather conditions changed since last recorded?

No

Are you experiencing any odors

Yes




<b>Description of Odor</b>	Other
<b>Describe "Other" Odor</b>	Rotting vegetation
<b>Intensity of Odor</b>	1 - Very light odor detected
<b>Are any corrective actions needed?</b>	No
Stop #9: Intersection of Val Verde Road and Trellis Road	
<b>Use map locator to enter lat/long for this observation point.</b>	(34.44833, -118.6628607)
<b>Record time at observation point</b>	17 Jul 2024 8:07 AM PDT
<b>Record Wind Speed (mph)</b>	0.9
<b>Record Wind Direction</b>	SE
<b>Have the weather conditions changed since last recorded?</b>	No
<b>Are you experiencing any odors</b>	Yes
<b>Description of Odor</b>	Other
<b>Describe "Other" odor</b>	Rancid cooking oil
<b>Intensity of Odor</b>	2 - Light odor detected
<b>Are any corrective actions needed?</b>	No
Stop #10: Intersection of San Martinez Road and Euclid Ave.	
<b>Use map locator to enter lat/long for this observation point.</b>	(34.4478192, -118.6659311)
<b>Record time at observation point</b>	17 Jul 2024 8:11 AM PDT
<b>Record Wind Speed (mph)</b>	1.1
<b>Record Wind Direction</b>	W
<b>Have the weather conditions changed since last recorded?</b>	No
<b>Are you experiencing any odors</b>	No
Stop #11: Intersection of San Martinez Road and Keningston Road	
<b>Use map locator to enter lat/long for this observation point.</b>	(34.44859223839181, -118.67087580263615)

<b>Record time at observation point</b>	17 Jul 2024 8:13 AM PDT
<b>Record Wind Speed (mph)</b>	0
<b>Have the weather conditions changed since last recorded?</b>	No
<b>Are you experiencing any odors</b>	No
Stop #12: Intersection of Hunstock Street and Windsor Road	1 flagged
<b>Use map locator to enter lat/long for this observation point.</b>	(34.4459872, -118.6494618)
<b>Record time at observation point</b>	17 Jul 2024 8:21 AM PDT
<b>Record Wind Speed (mph)</b>	0
<b>Have the weather conditions changed since last recorded?</b>	No
<b>Are you experiencing any odors</b>	Yes
<b>Description of Odor</b>	Other
<b>Describe "Other" Odor</b>	Chemical citrus odor
<b>Intensity of Odor</b>	2 - Light odor detected
<b>Are any corrective actions needed?</b>	No
Stop #13: Intersection of Del Valle Road and Silver Street	1 flagged
<b>Use map locator to enter lat/long for this observation point.</b>	(34.4486176, -118.6552337)
<b>Record time at observation point</b>	17 Jul 2024 8:27 AM PDT
<b>Record Wind Speed</b>	3.1
<b>Record Wind Direction</b>	SW
<b>Have the weather conditions changed since last recorded?</b>	No
<b>Are you experiencing any odors</b>	Yes
<b>Description of Odor</b>	Other
<b>Describe "Other" Odor</b>	Chemical citrus odor
<b>Intensity of Odor</b>	2 - Light odor detected

<b>Are any corrective actions needed?</b>	No
Stop #14: Intersection of Del Valle Road and Hasley Canyon Road	
<b>Use map locator to enter lat/long for this observation point.</b>	Del Valle Rd & Hasley Canyon Rd, Hasley Canyon, CA 91384, USA (34.456818999999996, -118.64180300000001)
<b>Record time at observation point</b>	17 Jul 2024 8:33 AM PDT
<b>Record Wind Speed (mph)</b>	2.2
<b>Record Wind Direction</b>	N
<b>Have the weather conditions changed since last recorded?</b>	No
<b>Are you experiencing any odors</b>	No
Stop #15: Intersection of Hasley Canyon Road and Gibraltar Lane	
<b>Use map locator to enter lat/long for this observation point.</b>	28579 Gibraltar Ln, Castaic, CA 91384, USA (34.4551702, -118.63360240000002)
<b>Record time at observation point</b>	17 Jul 2024 8:36 AM PDT
<b>Record Wind Speed (mph)</b>	0
<b>Have the weather conditions changed since last recorded?</b>	No
<b>Are you experiencing any odors</b>	No
Stop #16: Intersection of Gibraltar Lane and Alton Way	
	1 flagged
<b>Use map locator to enter lat/long for this observation point.</b>	28340 Alton Way, Castaic, CA 91384, USA (34.4547069, -118.630257)
<b>Record time at observation point</b>	17 Jul 2024 8:38 AM PDT
<b>Record Wind Speed (mph)</b>	2.2
<b>Record Wind Direction</b>	S
<b>Have the weather conditions changed since last recorded?</b>	No
<b>Are you experiencing any odors</b>	Yes

<b>Description of Odor</b>	Other
<b>Describe "Other" Odor</b>	Chemical paint odor
<b>Intensity of Odor</b>	2 - Light odor detected
<b>Are any corrective actions needed?</b>	No
Stop #17: Intersection of Castlebury Place and Picadilly Place	
<b>Use map locator to enter lat/long for this observation point.</b>	661 Your Home Away!, Castaic, CA 91384, USA (34.4536497, -118.62767199999998)
<b>Record time at observation point</b>	17 Jul 2024 8:40 AM PDT
<b>Record Wind Speed (mph)</b>	3.6
<b>Record Wind Direction</b>	S
<b>Have the weather conditions changed since last recorded?</b>	No
<b>Are you experiencing any odors</b>	No
Stop #18: Intersection of Gibraltar Lane and Springvale Lane	
<b>Use map locator to enter lat/long for this observation point.</b>	28257 Springvale Ln, Castaic, CA 91384, USA (34.4558953, -118.62825909999998)
<b>Record time at observation point</b>	17 Jul 2024 8:42 AM PDT
<b>Record Wind Speed (mph)</b>	0.9
<b>Record Wind Direction</b>	SW
<b>Have the weather conditions changed since last recorded?</b>	No
<b>Are you experiencing any odors</b>	No
Stop #19: Intersection of Gibraltar Lane and Cambridge Avenue	
<b>Use map locator to enter lat/long for this observation point.</b>	29826 Cambridge Ave, Castaic, CA 91384, USA (34.458078799999996, -118.626481)
<b>Record time at observation point</b>	17 Jul 2024 8:44 AM PDT

<b>Record Wind Speed (mph)</b>	0
<b>Have the weather conditions changed since last recorded?</b>	No
<b>Are you experiencing any odors</b>	No
Stop #20: Intersection of Cambridge Avenue and Hasley Canyon Road	
<b>Use map locator to enter lat/long for this observation point.</b>	29702 Creekbed Rd, Castaic, CA 91384, USA (34.4553128, -118.62141460000001)
<b>Record time at observation point</b>	17 Jul 2024 8:47 AM PDT
<b>Record Wind Speed (mph)</b>	1.8
<b>Record Wind Direction</b>	S
<b>Have the weather conditions changed since last recorded?</b>	No
<b>Are you experiencing any odors</b>	No
Stop #21: Intersection of The Old Road and Hillcrest Parkway	
<b>Use map locator to enter lat/long for this observation point.</b>	2 flagged  The Old Rd & Hillcrest Pky, California 91384, USA (34.470033, -118.61671299999998)
<b>Record time at observation point</b>	17 Jul 2024 8:58 AM PDT
<b>Record Wind Speed (mph)</b>	1.3
<b>Record Wind Direction</b>	NW
<b>Have the weather conditions changed since last recorded?</b>	No
<b>Are you experiencing any odors</b>	Yes
<b>Description of Odor</b>	Other
<b>Describe "Other" Odor</b>	Sulfur and burnt rubber
	
Photo 1	

<b>Intensity of Odor</b>	4 -Strong Odor
<b>Are any corrective actions needed?</b>	No
Stop #22: Intersection of Hillcrest Parkway and Park Vista Drive at Castaic Elementary School	
<b>Use map locator to enter lat/long for this observation point.</b>	28332 Foothill Rd, Castaic, CA 91384, USA (34.471634099999996, -118.62992239999998)
<b>Record time at observation point</b>	17 Jul 2024 8:54 AM PDT
<b>Record Wind Speed (mph)</b>	0
<b>Have the weather conditions changed since last recorded?</b>	No
<b>Are you experiencing any odors</b>	No
Stop #23: Intersection of Creekbed Road and Firebrand Drive	
<b>Use map locator to enter lat/long for this observation point.</b>	29796 Creekbed Rd, Castaic, CA 91384, USA (34.4575992, -118.61958519999999)
<b>Record time at observation point</b>	17 Jul 2024 8:49 AM PDT
<b>Record Wind Speed (mph)</b>	3.3
<b>Record Wind Direction</b>	SE
<b>Have the weather conditions changed since last recorded?</b>	No
<b>Are you experiencing any odors</b>	No
Stop #24: Intersection of The Old Road and Live Oak Road	
<b>Use map locator to enter lat/long for this observation point.</b>	27305 Live Oak Rd, Castaic, CA 91384, USA (34.453432, -118.61653299999998)
<b>Record time at observation point</b>	17 Jul 2024 9:04 AM PDT
<b>Record Wind Speed (mph)</b>	1.8
<b>Record Wind Direction</b>	S
<b>Have the weather conditions changed since last recorded?</b>	No

<b>Are you experiencing any odors</b>	Yes
<b>Description of Odor</b>	Other
<b>Describe "Other" Odor</b>	Asphalt and food
<b>Intensity of Odor</b>	3 - Moderate Odor
<b>Are any corrective actions needed?</b>	No
Stop #25: Intersection of Live Oak Road and Hidden Trail Road	
1 flagged	
<b>Use map locator to enter lat/long for this observation point.</b>	27662 Buckskin Dr, Castaic, CA 91384, USA (34.4501784, -118.6179979)
<b>Record time at observation point</b>	17 Jul 2024 9:07 AM PDT
<b>Record Wind Speed (mph)</b>	4.2
<b>Record Wind Direction</b>	NE
<b>Have the weather conditions changed since last recorded?</b>	No
<b>Are you experiencing any odors</b>	Yes
<b>Description of Odor</b>	Other
<b>Describe "Other" Odor</b>	Asphalt
<b>Intensity of Odor</b>	2 - Light odor detected
<b>Are any corrective actions needed?</b>	No
Stop #26: Intersection of Live Oak Elementary School at Saddleridge Way	
<b>Use map locator to enter lat/long for this observation point.</b>	27720 Saddleridge Way, Castaic, CA 91384, USA (34.4498617, -118.6194399)
<b>Record time at observation point</b>	17 Jul 2024 9:09 AM PDT
<b>Record Wind Speed (mph)</b>	2.5
<b>Record Wind Direction</b>	NE
<b>Have the weather conditions changed since last recorded?</b>	No

**Are you experiencing any odors**

No

Stop #27: Intersection of Rangewood Road and Buckskin Drive

**Use map locator to enter lat/long for this observation point.**

29165 Saddleridge Way, Castaic,  
CA 91384, USA  
(34.4491454,  
-118.62033539999999)

**Record time at observation point**

17 Jul 2024 9:11 AM PDT

**Record Wind Speed (mph)**

0.4

**Record Wind Direction**

S

**Have the weather conditions changed since last recorded?**

No

**Are you experiencing any odors**

No

Stop #28: Intersection of Quincy Street and Cambridge Avenue

**Use map locator to enter lat/long for this observation point.**

27727 Quincy St, Castaic, CA  
91384, USA  
(34.4531415,  
-118.61959999999999)

**Record time at observation point**

17 Jul 2024 9:13 AM PDT

**Record Wind Speed (mph)**

1.8

**Record Wind Direction**

E

**Have the weather conditions changed since last recorded?**

No

**Are you experiencing any odors**

No

Stop #29: Intersection of Hasley Canyon Road and Commerce  
Center Drive (Santa Clarita Valley International School &  
Playmakers Preschool)

1 flagged

**Use map locator to enter lat/long for this observation point.**

28050 Hasley Canyon Rd, Castaic,  
CA 91384, USA  
(34.4509472, -118.6247111)

**Record time at observation point**

17 Jul 2024 9:16 AM PDT

**Record Wind Speed (mph)**

0.9

**Record Wind Direction**

W

**Have the weather conditions changed since last recorded?**

No



<b>Are you experiencing any odors</b>	Yes
<b>Description of Odor</b>	Landfill Gas
<b>Intensity of Odor</b>	1 - Very light odor detected
<b>Are any corrective actions needed?</b>	
Stop #30: Intersection of Commerce Center Drive and Witherspoon Parkway	2 flagged
<b>Use map locator to enter lat/long for this observation point.</b>	Commerce Center Dr & Witherspoon Pky, California 91355, USA (34.445074999999996, -118.62639800000001)
<b>Record time at observation point</b>	17 Jul 2024 9:20 AM PDT
<b>Record Wind Speed (mph)</b>	0.9
<b>Record Wind Direction</b>	S
<b>Have the weather conditions changed since last recorded?</b>	No
<b>Are you experiencing any odors</b>	Yes
<b>Description of Odor</b>	Landfill Gas
<b>Intensity of Odor</b>	3 - Moderate Odor
<b>Are any corrective actions needed?</b>	
Stop #31: Intersection of Franklin Parkway and driveway leading to the United States Postal Service	
<b>Use map locator to enter lat/long for this observation point.</b>	28000 Franklin Pkwy, Valencia, CA 91355, USA (34.4352261, -118.62850189999997)
<b>Record time at observation point</b>	17 Jul 2024 9:24 AM PDT
<b>Record Wind Speed (mph)</b>	2.0
<b>Record Wind Direction</b>	SE
<b>Have the weather conditions changed since last recorded?</b>	No
<b>Are you experiencing any odors</b>	No

Stop #32: Intersection of Henry Mayo Drive and Cambridge View Drive, leading into the Valencia Travel Village RV Resort

**Use map locator to enter lat/long for this observation point.**

27942 CA-126, Castaic, CA 91384,  
USA  
(34.429789, -118.6248926)

**Record time at observation point**

17 Jul 2024 9:27 AM PDT

**Record Wind Speed (mph)**

1.8

**Record Wind Direction**

SW

**Have the weather conditions changed since last recorded?**

No

**Are you experiencing any odors**

No

Odor Compliance with Stipulated Order for Abatement

**At 3 or more stops have you recorded any Landfill Odor Intensity of 3 (3 - Moderate Odor) or higher?**

No

**Recorder Signature**



Julian Jenkins  
17 Jul 2024 9:28 AM PDT

---

**Upon completion of this patrol, please check the box to trigger necessary notifications.**

## Media summary



Photo 1

# 4050 - Chiquita Odor Patrol Template

Complete

Score	3 / 3 (100%)	Flagged items	8	Actions	0
-------	--------------	---------------	---	---------	---

Conducted on

18 Jul 2024 7:55 PM PDT

Prepared by

Luthgardes/Angel

If the name of the person conducting the Patrol does not appear above, please enter it here:

What type of patrol is this?

Regular Patrol

Weather Conditions at the time of patrol.

Sunny

Temperature at time of Patrol

82°F  
Should be between -50°F to 125°F

I acknowledge that I have not visited the working face or other on-site areas where exposed trash or landfill odors such as, but not limited to landfill gas odors, refuse or refuse contaminated material odors, or landfill liquids/landfill leachate odors exist within four hours prior to conducting this odor surveillance.



I acknowledge that I will assess each Patrol Stop while standing outside of the vehicle.



**Flagged items**

8 flagged

Odor Patrol Stops / Stop #16: Intersection of Gibraltar Lane and Alton Way

**Are you experiencing any odors**

Yes

Odor Patrol Stops / Stop #18: Intersection of Gibraltar Lane and Springvale Lane

**Are you experiencing any odors**

Yes

Odor Patrol Stops / Stop #20: Intersection of Cambridge Avenue and Hasley Canyon Road

**Are you experiencing any odors**

Yes

Odor Patrol Stops / Stop #24: Intersection of The Old Road and Live Oak Road

**Are you experiencing any odors**

Yes

Odor Patrol Stops / Stop #25: Intersection of Live Oak Road and Hidden Trail Road

**Are you experiencing any odors**

Yes

Odor Patrol Stops / Stop #25: Intersection of Live Oak Road and Hidden Trail Road

**Intensity of Odor**

3 - Moderate Odor

Odor Patrol Stops / Stop #29: Intersection of Hasley Canyon Road and Commerce Center Drive (Santa Clarita Valley International School &amp; Playmakers Preschool)

**Are you experiencing any odors**

Yes

Odor Patrol Stops / Stop #29: Intersection of Hasley Canyon Road and Commerce Center Drive (Santa Clarita Valley International School &amp; Playmakers Preschool)

**Intensity of Odor**

3 - Moderate Odor

**Odor Patrol Stops**

8 flagged

Stop #1: Chiquito Canyon Road and Driveway leading to the LA County Fire's Del Valle Regional Training Center

**Use map locator to enter lat/long for this observation point.**

28101 Chiquito Canyon Rd,  
Castaic, CA 91384, USA  
(34.4317609, -118.6589423)

**Record time at observation point**

18 Jul 2024 8:03 PM PDT

**Record Wind Speed (mph)**

0.4

**Record Wind Direction**

W

**Have the weather conditions changed since start of patrol?**

No

**Are you experiencing any odors**

No

Stop #2: Intersection of Chiquito Canyon Road and Lincoln Avenue

**Use map locator to enter lat/long for this observation point.**

2900 S Orange Dr, Los Angeles,  
CA 90016, USA  
(34.43879, -118.65694099999999)

**Record time at observation point**

18 Jul 2024 8:05 PM PDT

**Record Wind Speed (mph)**

4.2

**Record Wind Direction**

SW

**Have the weather conditions changed since last recorded?**

No

**Are you experiencing any odors**

No

Stop #3: Intersection of Lincoln Avenue and Jackson Street

**Use map locator to enter lat/long for this observation point.**

28611 Lincoln Ave, Val Verde, CA  
91384, USA  
(34.4398361, -118.656019)

**Record time at observation point**

18 Jul 2024 8:07 PM PDT

**Record Wind Speed (mph)**

2.0

**Record Wind Direction**

SW

**Have the weather conditions changed since last recorded?**

No

**Are you experiencing any odors**

No

Stop #4: Intersection of Buchanan Way and Chiquito Canyon Road

11629 Daleside Ave, Hawthorne,  
CA 90250, USA  
(34.443070999999996,  
-118.655496)

**Use map locator to enter lat/long for this observation point.**

**Record time at observation point**

18 Jul 2024 8:08 PM PDT

**Record Wind Speed (mph)**

1.1

**Record Wind Direction**

N

**Have the weather conditions changed since last recorded?**

No

**Are you experiencing any odors**

No

Stop #5: Intersection of Lincoln Avenue and Harding Avenue

30008 Buchanan Way, Castaic, CA  
91384, USA  
(34.4416496, -118.6576175)

**Use map locator to enter lat/long for this observation point.**

**Record time at observation point**

18 Jul 2024 8:10 PM PDT

**Record Wind Speed (mph)**

1.6

**Record Wind Direction**

NW

**Have the weather conditions changed since last recorded?**

No

**Are you experiencing any odors**

No

Stop #6: Intersection of Chiquito Canyon Road and San Martinez Road

30010 San Martinez Rd, Castaic,  
CA 91384, USA  
(34.4449994, -118.6582312)

**Use map locator to enter lat/long for this observation point.**

**Record time at observation point**

18 Jul 2024 8:12 PM PDT

**Record Wind Speed (mph)**

0.9

**Record Wind Direction**

W

**Have the weather conditions changed since last recorded?**

No



**Are you experiencing any odors**

No

Stop #7: Intersection of San Martinez Road and Morningside Drive

**Use map locator to enter lat/long for this observation point.**

(34.4463062, -118.6612739)

**Record time at observation point**

18 Jul 2024 8:14 PM PDT

**Record Wind Speed (mph)**

2.2

**Record Wind Direction**

NW

**Have the weather conditions changed since last recorded?**

No

**Are you experiencing any odors**

No

Stop #8: Intersection of Lexington Drive and Morningside Drive

**Use map locator to enter lat/long for this observation point.**

(34.4483576, -118.6606669)

**Record time at observation point**

18 Jul 2024 8:15 PM PDT

**Record Wind Speed (mph)**

2.2

**Record Wind Direction**

NW

**Have the weather conditions changed since last recorded?**

No

**Are you experiencing any odors**

No

Stop #9: Intersection of Val Verde Road and Trellis Road

**Use map locator to enter lat/long for this observation point.**

30227 Trellis Rd, Castaic, CA  
91384, USA  
(34.448391799999996,  
-118.6629961000002)

**Record time at observation point**

18 Jul 2024 8:17 PM PDT

**Record Wind Speed (mph)**

3.1

**Record Wind Direction**

SW

**Have the weather conditions changed since last recorded?**

No

**Are you experiencing any odors**

No

Stop #10: Intersection of San Martinez Road and Euclid Ave.

Use map locator to enter lat/long for this observation point.

30333 San Martinez Rd, Castaic,  
CA 91384, USA  
(34.4478645,  
-118.66565609999999)

Record time at observation point

18 Jul 2024 8:19 PM PDT

Record Wind Speed (mph)

0.9

Record Wind Direction

W

Have the weather conditions changed since last recorded?

No

Are you experiencing any odors

No

Stop #11: Intersection of San Martinez Road and Keningston Road

Use map locator to enter lat/long for this observation point.

1847 W 78th St, Los Angeles, CA  
90047, USA  
(34.448285,  
-118.67143199999998)

Record time at observation point

18 Jul 2024 8:22 PM PDT

Record Wind Speed (mph)

1.1

Record Wind Direction

W

Have the weather conditions changed since last recorded?

No

Are you experiencing any odors

No

Stop #12: Intersection of Hunstock Street and Windsor Road

Use map locator to enter lat/long for this observation point.

29502 Cromwell Ave, Castaic, CA  
91384, USA  
(34.4460891, -118.6496094)

Record time at observation point

18 Jul 2024 8:28 PM PDT

Record Wind Speed (mph)

1.3

Record Wind Direction

SW

Have the weather conditions changed since last recorded?

No

Are you experiencing any odors

No

Stop #13: Intersection of Del Valle Road and Silver Street

Use map locator to enter lat/long for this observation point.

Del Valle Rd & Silver St, California  
91355, USA  
(34.448595, -118.65524)

Record time at observation point

18 Jul 2024 8:31 PM PDT

Record Wind Speed

2.9

Record Wind Direction

NW

Have the weather conditions changed since last recorded?

No

Are you experiencing any odors

No

Stop #14: Intersection of Del Valle Road and Hasley Canyon Road

Use map locator to enter lat/long for this observation point.

Del Valle Rd & Hasley Canyon Rd,  
Hasley Canyon, CA 91384, USA  
(34.456818999999996,  
-118.64180300000001)

Record time at observation point

18 Jul 2024 8:33 PM PDT

Record Wind Speed (mph)

2.7

Record Wind Direction

NW

Have the weather conditions changed since last recorded?

No

Are you experiencing any odors

No

Stop #15: Intersection of Hasley Canyon Road and Gibraltar Lane

Use map locator to enter lat/long for this observation point.

28579 Gibraltar Ln, Castaic, CA  
91384, USA  
(34.4551702,  
-118.63360240000002)

Record time at observation point

18 Jul 2024 8:35 PM PDT

Record Wind Speed (mph)

2.1

Record Wind Direction

SW

Have the weather conditions changed since last recorded?

No

Are you experiencing any odors

No

Stop #16: Intersection of Gibraltar Lane and Alton Way

1 flagged

Use map locator to enter lat/long for this observation point.

28340 Alton Way, Castaic, CA  
91384, USA  
(34.4547069, -118.630257)

Record time at observation point

18 Jul 2024 8:37 PM PDT

Record Wind Speed (mph)

3.1

Record Wind Direction

W

Have the weather conditions changed since last recorded?

No

Are you experiencing any odors

Yes

Description of Odor

Landfill Chemical

Intensity of Odor

1 - Very light odor detected

Are any corrective actions needed?

Stop #17: Intersection of Castlebury Place and Picadilly Place

Use map locator to enter lat/long for this observation point.

29732 Castlebury Pl, Castaic, CA  
91384, USA  
(34.4539136,  
-118.62732229999999)

Record time at observation point

18 Jul 2024 8:39 PM PDT

Record Wind Speed (mph)

2.0

Record Wind Direction

SW

Have the weather conditions changed since last recorded?

No

Are you experiencing any odors

No

Stop #18: Intersection of Gibraltar Lane and Springvale Lane

1 flagged

Use map locator to enter lat/long for this observation point.

28257 Springvale Ln, Castaic, CA  
91384, USA  
(34.4558953,  
-118.62825909999998)

Record time at observation point

18 Jul 2024 8:41 PM PDT

Record Wind Speed (mph)

1.1

Record Wind Direction

SE

Have the weather conditions changed since last recorded?	No
Are you experiencing any odors	Yes
Description of Odor	Landfill Chemical
Intensity of Odor	1 - Very light odor detected

**Are any corrective actions needed?**

Stop #19: Intersection of Gibraltar Lane and Cambridge Avenue

Use map locator to enter lat/long for this observation point. 29823 Cambridge Ave, Castaic, CA 91384, USA (34.457909799999996, -118.62704210000001)

Record time at observation point 18 Jul 2024 8:43 PM PDT

Record Wind Speed (mph) 2.5

Record Wind Direction E

Have the weather conditions changed since last recorded? No

Are you experiencing any odors No

Stop #20: Intersection of Cambridge Avenue and Hasley Canyon Road 1 flagged

Use map locator to enter lat/long for this observation point. 9701 Creekbed Rd, Castaic, CA 91384, USA (34.4555301, -118.6218167)

Record time at observation point 18 Jul 2024 8:46 PM PDT

Record Wind Speed (mph) 2.5

Record Wind Direction SE

Have the weather conditions changed since last recorded? No

Are you experiencing any odors Yes

Description of Odor Landfill Gas

Intensity of Odor 2 - Light odor detected

**Are any corrective actions needed?**

Stop #21: Intersection of The Old Road and Hillcrest Parkway

Use map locator to enter lat/long for this observation point.

30301 Marigold Cir, Castaic, CA  
91384, USA  
(34.4699479, -118.6171231)

Record time at observation point

18 Jul 2024 8:55 PM PDT

Record Wind Speed (mph)

2.0

Record Wind Direction

E

Have the weather conditions changed since last recorded?

No

Are you experiencing any odors

No

Stop #22: Intersection of Hillcrest Parkway and Park Vista Drive  
at Castaic Elementary School

Use map locator to enter lat/long for this observation point.

30455 Park Vista Dr, Castaic, CA  
91384, USA  
(34.4721549,  
-118.63040360000001)

Record time at observation point

18 Jul 2024 8:52 PM PDT

Record Wind Speed (mph)

2.0

Record Wind Direction

SE

Have the weather conditions changed since last recorded?

No

Are you experiencing any odors

No

Stop #23: Intersection of Creekbed Road and Firebrand Drive

Use map locator to enter lat/long for this observation point.

29796 Creekbed Rd, Castaic, CA  
91384, USA  
(34.4575992,  
-118.61958519999999)

Record time at observation point

18 Jul 2024 8:47 PM PDT

Record Wind Speed (mph)

0.7

Record Wind Direction

N

Have the weather conditions changed since last recorded?

No

Are you experiencing any odors

No

Stop #24: Intersection of The Old Road and Live Oak Road

1 flagged

Use map locator to enter lat/long for this observation point.

27603 Quincy St, Castaic, CA  
91384, USA  
(34.4528436, -118.6171006)

Record time at observation point

18 Jul 2024 8:58 PM PDT

Record Wind Speed (mph)

1.6

Record Wind Direction

NE

Have the weather conditions changed since last recorded?

No

Are you experiencing any odors

Yes

Description of Odor

Landfill Gas

Intensity of Odor

2 - Light odor detected

Are any corrective actions needed?

Stop #25: Intersection of Live Oak Road and Hidden Trail Road

2 flagged

Use map locator to enter lat/long for this observation point.

27662 Buckskin Dr, Castaic, CA  
91384, USA  
(34.4501784, -118.6179979)

Record time at observation point

18 Jul 2024 9:01 PM PDT

Record Wind Speed (mph)

1.3

Record Wind Direction

SE

Have the weather conditions changed since last recorded?

No

Are you experiencing any odors

Yes

Description of Odor

Landfill Gas

Intensity of Odor

3 - Moderate Odor

Are any corrective actions needed?

Stop #26: Intersection of Live Oak Elementary School at  
Saddleridge Way

Use map locator to enter lat/long for this observation point.

27734 Saddleridge Way, Castaic,  
CA 91384, USA  
(34.4497043,

-118.61981619999997)

**Record time at observation point** 18 Jul 2024 9:02 PM PDT

**Record Wind Speed (mph)** 0.0

**Have the weather conditions changed since last recorded?** No

**Are you experiencing any odors** No

Stop #27: Intersection of Rangewood Road and Buckskin Drive

**Use map locator to enter lat/long for this observation point.** 29139 Rangewood Rd, Castaic, CA 91384, USA (34.4485802, -118.62039709999999)

**Record time at observation point** 18 Jul 2024 9:03 PM PDT

**Record Wind Speed (mph)** 2.0

**Record Wind Direction** NW

**Have the weather conditions changed since last recorded?** No

**Are you experiencing any odors** No

Stop #28: Intersection of Quincy Street and Cambridge Avenue

**Use map locator to enter lat/long for this observation point.** 27803 Quincy St, Castaic, CA 91384, USA (34.453016399999996, -118.62001029999998)

**Record time at observation point** 18 Jul 2024 9:06 PM PDT

**Record Wind Speed (mph)** 1.8

**Record Wind Direction** S

**Have the weather conditions changed since last recorded?** No

**Are you experiencing any odors** No

Stop #29: Intersection of Hasley Canyon Road and Commerce Center Drive (Santa Clarita Valley International School & Playmakers Preschool) 2 flagged

**Use map locator to enter lat/long for this observation point.** 28050 Hasley Canyon Rd, Castaic, CA 91384, USA (34.4509611,



-118.62462279999998)

<b>Record time at observation point</b>	18 Jul 2024 9:08 PM PDT
<b>Record Wind Speed (mph)</b>	4.2
<b>Record Wind Direction</b>	SE
<b>Have the weather conditions changed since last recorded?</b>	No
<b>Are you experiencing any odors</b>	Yes
<b>Description of Odor</b>	Landfill Gas
<b>Intensity of Odor</b>	3 - Moderate Odor

**Are any corrective actions needed?**

Stop #30: Intersection of Commerce Center Drive and Witherspoon Parkway

**Use map locator to enter lat/long for this observation point.**

29011 Witherspoon Pkwy,  
Valencia, CA 91355, USA  
(34.445682,  
-118.62720999999999)

<b>Record time at observation point</b>	18 Jul 2024 9:10 PM PDT
<b>Record Wind Speed (mph)</b>	6.3
<b>Record Wind Direction</b>	W
<b>Have the weather conditions changed since last recorded?</b>	No
<b>Are you experiencing any odors</b>	No

Stop #31: Intersection of Franklin Parkway and driveway leading to the United States Postal Service

**Use map locator to enter lat/long for this observation point.**

28000 Franklin Pkwy, Valencia, CA  
91355, USA  
(34.4352261,  
-118.62850189999997)

<b>Record time at observation point</b>	18 Jul 2024 9:13 PM PDT
<b>Record Wind Speed (mph)</b>	2.7
<b>Record Wind Direction</b>	SW

<b>Have the weather conditions changed since last recorded?</b>	No
<b>Are you experiencing any odors</b>	No
Stop #32: Intersection of Henry Mayo Drive and Cambridge View Drive, leading into the Valencia Travel Village RV Resort	
<b>Use map locator to enter lat/long for this observation point.</b>	27940 CA-126, Castaic, CA 91384, USA (34.4298143, -118.62485400000001)
<b>Record time at observation point</b>	18 Jul 2024 9:18 PM PDT
<b>Record Wind Speed (mph)</b>	2.5
<b>Record Wind Direction</b>	W
<b>Have the weather conditions changed since last recorded?</b>	No
<b>Are you experiencing any odors</b>	No
Odor Compliance with Stipulated Order for Abatement	
<b>At 3 or more stops have you recorded any Landfill Odor Intensity of 3 (3 - Moderate Odor) or higher?</b>	No

**Recorder Signature**

A handwritten signature in black ink, appearing to be 'L.H. J.' with a stylized flourish at the end.

18 Jul 2024 9:19 PM PDT

---

**Upon completion of this patrol, please check the box to trigger necessary notifications.**



# 4050 - Chiquita Odor Patrol Template

Complete

Score	3 / 3 (100%)	Flagged items	21	Actions	0
-------	--------------	---------------	----	---------	---

Conducted on

18 Jul 2024 7:11 AM PDT

Prepared by

Julian Jenkins

If the name of the person conducting the Patrol does not appear above, please enter it here:

What type of patrol is this?

Regular Patrol

Weather Conditions at the time of patrol.

Partly Cloudy

Temperature at time of Patrol

67°F  
Should be between -50°F to 125°F

I acknowledge that I have not visited the working face or other on-site areas where exposed trash or landfill odors such as, but not limited to landfill gas odors, refuse or refuse contaminated material odors, or landfill liquids/landfill leachate odors exist within four hours prior to conducting this odor surveillance.



I acknowledge that I will assess each Patrol Stop while standing outside of the vehicle.



**Flagged items**

21 flagged

Odor Patrol Stops / Stop #1: Chiquito Canyon Road and Driveway leading to the LA County Fire's Del Valle Regional Training Center

**Are you experiencing any odors**

Yes

Odor Patrol Stops / Stop #2: Intersection of Chiquito Canyon Road and Lincoln Avenue

**Are you experiencing any odors**

Yes

Odor Patrol Stops / Stop #2: Intersection of Chiquito Canyon Road and Lincoln Avenue

**Intensity of Odor**

3 - Moderate Odor

Odor Patrol Stops / Stop #3: Intersection of Lincoln Avenue and Jackson Street

**Are you experiencing any odors**

Yes

Odor Patrol Stops / Stop #3: Intersection of Lincoln Avenue and Jackson Street

**Intensity of Odor**

3 - Moderate Odor

Odor Patrol Stops / Stop #4: Intersection of Buchanan Way and Chiquito Canyon Road

**Are you experiencing any odors**

Yes

Odor Patrol Stops / Stop #5: Intersection of Lincoln Avenue and Harding Avenue

**Are you experiencing any odors**

Yes

Odor Patrol Stops / Stop #6: Intersection of Chiquito Canyon Road and San Martinez Road

**Are you experiencing any odors**

Yes

Odor Patrol Stops / Stop #6: Intersection of Chiquito Canyon Road and San Martinez Road

**Intensity of Odor**

3 - Moderate Odor

Odor Patrol Stops / Stop #7: Intersection of San Martinez Road and Morningside Drive

**Are you experiencing any odors**

Yes

Odor Patrol Stops / Stop #7: Intersection of San Martinez Road and Morningside Drive

**Intensity of Odor**

3 - Moderate Odor

Odor Patrol Stops / Stop #8: Intersection of Lexington Drive and Morningside Drive

**Are you experiencing any odors**

Yes

Odor Patrol Stops / Stop #9: Intersection of Val Verde Road and Trellis Road

**Are you experiencing any odors**

Yes

Odor Patrol Stops / Stop #9: Intersection of Val Verde Road and Trellis Road

**Intensity of Odor**

3 - Moderate Odor

Odor Patrol Stops / Stop #10: Intersection of San Martinez Road and Euclid Ave.

**Are you experiencing any odors**

Yes

Odor Patrol Stops / Stop #11: Intersection of San Martinez Road and Keningston Road

**Are you experiencing any odors**

Yes

Odor Patrol Stops / Stop #12: Intersection of Hunstock Street and Windsor Road

**Are you experiencing any odors**

Yes

Odor Patrol Stops / Stop #12: Intersection of Hunstock Street and Windsor Road

**Intensity of Odor**

3 - Moderate Odor

Odor Patrol Stops / Stop #13: Intersection of Del Valle Road and Silver Street

**Are you experiencing any odors**

Yes

Odor Patrol Stops / Stop #25: Intersection of Live Oak Road and Hidden Trail Road

**Are you experiencing any odors**

Yes

Odor Patrol Stops / Odor Compliance with Stipulated Order for Abatement

**At 3 or more stops have you recorded any Landfill Odor Intensity of 3 (3 - Moderate Odor) or higher?**

Yes

<b>Odor Patrol Stops</b>	21 flagged
Stop #1: Chiquito Canyon Road and Driveway leading to the LA County Fire's Del Valle Regional Training Center	1 flagged
<b>Use map locator to enter lat/long for this observation point.</b>	28101 Chiquito Canyon Rd, Castaic, CA 91384, USA (34.432815, -118.6592451)
<b>Record time at observation point</b>	18 Jul 2024 8:44 AM PDT
<b>Record Wind Speed (mph)</b>	3.1
<b>Record Wind Direction</b>	SE
<b>Have the weather conditions changed since start of patrol?</b>	No
<b>Are you experiencing any odors</b>	Yes
<b>Description of Odor</b>	Landfill Gas
<b>Intensity of Odor</b>	2 - Light odor detected
<b>Are any corrective actions needed?</b>	
Stop #2: Intersection of Chiquito Canyon Road and Lincoln Avenue	2 flagged
<b>Use map locator to enter lat/long for this observation point.</b>	29828 Lincoln Ave, Castaic, CA 91384, USA (34.4383626, -118.65757920000001)
<b>Record time at observation point</b>	18 Jul 2024 8:40 AM PDT
<b>Record Wind Speed (mph)</b>	0.4
<b>Record Wind Direction</b>	S
<b>Have the weather conditions changed since last recorded?</b>	No
<b>Are you experiencing any odors</b>	Yes
<b>Description of Odor</b>	Landfill Gas
<b>Intensity of Odor</b>	3 - Moderate Odor
<b>Are any corrective actions needed?</b>	
Stop #3: Intersection of Lincoln Avenue and Jackson Street	2 flagged

Use map locator to enter lat/long for this observation point.

(34.4396134, -118.6558838)

Record time at observation point

18 Jul 2024 8:42 AM PDT

Record Wind Speed (mph)

2.9

Record Wind Direction

S

Have the weather conditions changed since last recorded?

No

Are you experiencing any odors

Yes

Description of Odor

Landfill Gas

Intensity of Odor

3 - Moderate Odor

Are any corrective actions needed?

Stop #4: Intersection of Buchanan Way and Chiquito Canyon Road

1 flagged

Use map locator to enter lat/long for this observation point.

28703 Chiquito Canyon Rd,  
Castaic, CA 91384, USA  
(34.441859799999996,  
-118.6573111)

Record time at observation point

18 Jul 2024 8:38 AM PDT

Record Wind Speed (mph)

2.5

Record Wind Direction

S

Have the weather conditions changed since last recorded?

No

Are you experiencing any odors

Yes

Description of Odor

Landfill Gas

Intensity of Odor

1 - Very light odor detected

Are any corrective actions needed?

Stop #5: Intersection of Lincoln Avenue and Harding Avenue

1 flagged

Use map locator to enter lat/long for this observation point.

(34.4432527, -118.6562068)

Record time at observation point

18 Jul 2024 8:35 AM PDT

Record Wind Speed (mph)

0.4



Record Wind Direction	SE
Have the weather conditions changed since last recorded?	No
Are you experiencing any odors	Yes
Description of Odor	Other Landfill Gas
Describe "Other" Odor	Sweet chemical odor
Intensity of Odor	1 - Very light odor detected
Are any corrective actions needed?	
Stop #6: Intersection of Chiquito Canyon Road and San Martinez Road	2 flagged
Use map locator to enter lat/long for this observation point.	(34.4450895, -118.6583086)
Record time at observation point	18 Jul 2024 8:33 AM PDT
Record Wind Speed (mph)	3.1
Record Wind Direction	SE
Have the weather conditions changed since last recorded?	No
Are you experiencing any odors	Yes
Description of Odor	Landfill Gas
Intensity of Odor	3 - Moderate Odor
Are any corrective actions needed?	
Stop #7: Intersection of San Martinez Road and Morningside Drive	2 flagged
Use map locator to enter lat/long for this observation point.	(34.4465241, -118.6617363)
Record time at observation point	18 Jul 2024 8:31 AM PDT
Record Wind Speed (mph)	0.7
Record Wind Direction	E

Have the weather conditions changed since last recorded?	No
Are you experiencing any odors	Yes
Description of Odor	Landfill Gas
Intensity of Odor	3 - Moderate Odor

**Are any corrective actions needed?**

Stop #8: Intersection of Lexington Drive and Morningside Drive	1 flagged
--	-----------

**Use map locator to enter lat/long for this observation point.** (34.4483734, -118.6607299)

**Record time at observation point** 18 Jul 2024 8:29 AM PDT

**Record Wind Speed (mph)** 0

Have the weather conditions changed since last recorded?	No
Are you experiencing any odors	Yes
Description of Odor	Landfill Gas
Intensity of Odor	2 - Light odor detected

**Are any corrective actions needed?**

Stop #9: Intersection of Val Verde Road and Trellis Road	2 flagged
--	-----------

**Use map locator to enter lat/long for this observation point.** (34.4480729, -118.6627488)

**Record time at observation point** 18 Jul 2024 8:26 AM PDT

**Record Wind Speed (mph)** 0.9

Record Wind Direction	SE
Have the weather conditions changed since last recorded?	No
Are you experiencing any odors	Yes
Description of Odor	Landfill Gas
Intensity of Odor	3 - Moderate Odor

**Are any corrective actions needed?**

Stop #10: Intersection of San Martinez Road and Euclid Ave.	1 flagged
Use map locator to enter lat/long for this observation point.	(34.4477413, -118.6657727)
Record time at observation point	18 Jul 2024 8:19 AM PDT
Record Wind Speed (mph)	1.8
Record Wind Direction	SE
Have the weather conditions changed since last recorded?	No
Are you experiencing any odors	Yes
Description of Odor	Other
Describe "Other" Odor	Sweet chemical odor
Intensity of Odor	2 - Light odor detected
<b>Are any corrective actions needed?</b>	

Stop #11: Intersection of San Martinez Road and Keningston Road	1 flagged
Use map locator to enter lat/long for this observation point.	1847 W 78th St, Los Angeles, CA 90047, USA (34.448285, -118.67143199999998)
Record time at observation point	18 Jul 2024 8:23 AM PDT
Record Wind Speed (mph)	1.3
Record Wind Direction	SE
Have the weather conditions changed since last recorded?	No
Are you experiencing any odors	Yes
Description of Odor	Other
Describe "Other" Odor	Chemical citrus odor
Intensity of Odor	2 - Light odor detected
<b>Are any corrective actions needed?</b>	

Stop #12: Intersection of Hunstock Street and Windsor Road	2 flagged
--	-----------

Use map locator to enter lat/long for this observation point. (34.4461406, -118.6496225)

Record time at observation point 18 Jul 2024 8:15 AM PDT

Record Wind Speed (mph) 2.5

Record Wind Direction SE

Have the weather conditions changed since last recorded? No

Are you experiencing any odors Yes

Description of Odor Other

Describe "Other" Odor Sweet chemical odor

Intensity of Odor 3 - Moderate Odor

Are any corrective actions needed?

Stop #13: Intersection of Del Valle Road and Silver Street 1 flagged

Use map locator to enter lat/long for this observation point. (34.448357, -118.6556369)

Record time at observation point 18 Jul 2024 8:11 AM PDT

Record Wind Speed 2.5

Record Wind Direction SE

Have the weather conditions changed since last recorded? No

Are you experiencing any odors Yes

Description of Odor Other

Describe "Other" Odor Chemical citrus odor

Intensity of Odor 2 - Light odor detected

Are any corrective actions needed?

Stop #14: Intersection of Del Valle Road and Hasley Canyon Road

Use map locator to enter lat/long for this observation point.

Del Valle Rd & Hasley Canyon Rd,  
Hasley Canyon, CA 91384, USA  
(34.456818999999996,  
-118.64180300000001)

Record time at observation point

18 Jul 2024 8:08 AM PDT

Record Wind Speed (mph)

3.1

Record Wind Direction

SE

Have the weather conditions changed since last recorded?

No

Are you experiencing any odors

No

Stop #15: Intersection of Hasley Canyon Road and Gibraltar Lane

Use map locator to enter lat/long for this observation point.

(34.4551439, -118.633646)

Record time at observation point

18 Jul 2024 8:05 AM PDT

Record Wind Speed (mph)

2.5

Record Wind Direction

SW

Have the weather conditions changed since last recorded?

No

Are you experiencing any odors

No

Stop #16: Intersection of Gibraltar Lane and Alton Way

Use map locator to enter lat/long for this observation point.

28340 Alton Way, Castaic, CA  
91384, USA  
(34.4547069, -118.630257)

Record time at observation point

18 Jul 2024 8:03 AM PDT

Record Wind Speed (mph)

2.5

Record Wind Direction

SE

Have the weather conditions changed since last recorded?

No

Are you experiencing any odors

No

Stop #17: Intersection of Castlebury Place and Picadilly Place

Use map locator to enter lat/long for this observation point.

661 Your Home Away!, Castaic, CA  
91384, USA  
(34.4536497,  
-118.62767199999998)

Record time at observation point

18 Jul 2024 8:01 AM PDT

<b>Record Wind Speed (mph)</b>	1.3
<b>Record Wind Direction</b>	S
<b>Have the weather conditions changed since last recorded?</b>	No
<b>Are you experiencing any odors</b>	No
Stop #18: Intersection of Gibraltar Lane and Springvale Lane	
<b>Use map locator to enter lat/long for this observation point.</b>	(34.4555893, -118.6284434)
<b>Record time at observation point</b>	18 Jul 2024 7:57 AM PDT
<b>Record Wind Speed (mph)</b>	2.9
<b>Record Wind Direction</b>	SE
<b>Have the weather conditions changed since last recorded?</b>	No
<b>Are you experiencing any odors</b>	No
Stop #19: Intersection of Gibraltar Lane and Cambridge Avenue	
<b>Use map locator to enter lat/long for this observation point.</b>	28003 Gibraltar Ln, Castaic, CA 91384, USA (34.4583437, -118.62700379999998)
<b>Record time at observation point</b>	18 Jul 2024 7:55 AM PDT
<b>Record Wind Speed (mph)</b>	0
<b>Have the weather conditions changed since last recorded?</b>	No
<b>Are you experiencing any odors</b>	No
Stop #20: Intersection of Cambridge Avenue and Hasley Canyon Road	
<b>Use map locator to enter lat/long for this observation point.</b>	9701 Creekbed Rd, Castaic, CA 91384, USA (34.4555301, -118.6218167)
<b>Record time at observation point</b>	18 Jul 2024 7:54 AM PDT
<b>Record Wind Speed (mph)</b>	0.4
<b>Record Wind Direction</b>	NW

<b>Have the weather conditions changed since last recorded?</b>	No
<b>Are you experiencing any odors</b>	No
Stop #21: Intersection of The Old Road and Hillcrest Parkway	
<b>Use map locator to enter lat/long for this observation point.</b>	The Old Rd & Hillcrest Pky, California 91384, USA (34.470033, -118.61671299999998)
<b>Record time at observation point</b>	18 Jul 2024 7:48 AM PDT
<b>Record Wind Speed (mph)</b>	0.7
<b>Record Wind Direction</b>	NE
<b>Have the weather conditions changed since last recorded?</b>	No
<b>Are you experiencing any odors</b>	No
Stop #22: Intersection of Hillcrest Parkway and Park Vista Drive at Castaic Elementary School	
<b>Use map locator to enter lat/long for this observation point.</b>	30455 Park Vista Dr, Castaic, CA 91384, USA (34.4721549, -118.63040360000001)
<b>Record time at observation point</b>	18 Jul 2024 7:43 AM PDT
<b>Record Wind Speed (mph)</b>	1.8
<b>Record Wind Direction</b>	NE
<b>Have the weather conditions changed since last recorded?</b>	No
<b>Are you experiencing any odors</b>	No
Stop #23: Intersection of Creekbed Road and Firebrand Drive	
<b>Use map locator to enter lat/long for this observation point.</b>	27704 Firebrand Dr, Castaic, CA 91384, USA (34.457861199999996, -118.61993810000001)
<b>Record time at observation point</b>	18 Jul 2024 7:52 AM PDT
<b>Record Wind Speed (mph)</b>	0.9
<b>Record Wind Direction</b>	SE

<b>Have the weather conditions changed since last recorded?</b>	No
<b>Are you experiencing any odors</b>	No
Stop #24: Intersection of The Old Road and Live Oak Road	
<b>Use map locator to enter lat/long for this observation point.</b>	27305 Live Oak Rd, Castaic, CA 91384, USA (34.453375, -118.61646859999999)
<b>Record time at observation point</b>	18 Jul 2024 7:30 AM PDT
<b>Record Wind Speed (mph)</b>	0.9
<b>Record Wind Direction</b>	W
<b>Have the weather conditions changed since last recorded?</b>	No
<b>Are you experiencing any odors</b>	No
Stop #25: Intersection of Live Oak Road and Hidden Trail Road	
<b>Use map locator to enter lat/long for this observation point.</b>	27662 Buckskin Dr, Castaic, CA 91384, USA (34.4501784, -118.6179979)
<b>Record time at observation point</b>	18 Jul 2024 7:32 AM PDT
<b>Record Wind Speed (mph)</b>	1.8
<b>Record Wind Direction</b>	SW
<b>Have the weather conditions changed since last recorded?</b>	No
<b>Are you experiencing any odors</b>	Yes
<b>Description of Odor</b>	Other
<b>Describe "Other" Odor</b>	Asphalt
<b>Intensity of Odor</b>	1 - Very light odor detected
<b>Are any corrective actions needed?</b>	No
Stop #26: Intersection of Live Oak Elementary School at Saddleridge Way	
<b>Use map locator to enter lat/long for this observation point.</b>	27734 Saddleridge Way, Castaic, CA 91384, USA



(34.4497043,  
-118.61981619999997)

**Record time at observation point**

18 Jul 2024 7:34 AM PDT

**Record Wind Speed (mph)**

0

**Have the weather conditions changed since last recorded?**

No

**Are you experiencing any odors**

No

Stop #27: Intersection of Rangewood Road and Buckskin Drive

**Use map locator to enter lat/long for this observation point.**

29203 Saddleridge Way, Castaic,  
CA 91384, USA  
(34.4492799,  
-118.62036769999999)

**Record time at observation point**

18 Jul 2024 7:35 AM PDT

**Record Wind Speed (mph)**

0

**Have the weather conditions changed since last recorded?**

No

**Are you experiencing any odors**

No

Stop #28: Intersection of Quincy Street and Cambridge Avenue

**Use map locator to enter lat/long for this observation point.**

27803 Quincy St, Castaic, CA  
91384, USA  
(34.453016399999996,  
-118.62001029999998)

**Record time at observation point**

18 Jul 2024 7:38 AM PDT

**Record Wind Speed (mph)**

0

**Have the weather conditions changed since last recorded?**

No

**Are you experiencing any odors**

No

Stop #29: Intersection of Hasley Canyon Road and Commerce  
Center Drive (Santa Clarita Valley International School &  
Playmakers Preschool)

**Use map locator to enter lat/long for this observation point.**

28040 Hasley Canyon Rd, Castaic,  
CA 91384, USA  
(34.451452499999995,  
-118.62454359999998)

**Record time at observation point**

18 Jul 2024 7:27 AM PDT

<b>Record Wind Speed (mph)</b>	0.9
<b>Record Wind Direction</b>	N
<b>Have the weather conditions changed since last recorded?</b>	No
<b>Are you experiencing any odors</b>	No
Stop #30: Intersection of Commerce Center Drive and Witherspoon Parkway	
<b>Use map locator to enter lat/long for this observation point.</b>	Commerce Center Dr & Witherspoon Pky, California 91355, USA (34.445074999999996, -118.62639800000001)
<b>Record time at observation point</b>	18 Jul 2024 7:24 AM PDT
<b>Record Wind Speed (mph)</b>	0
<b>Have the weather conditions changed since last recorded?</b>	No
<b>Are you experiencing any odors</b>	No
Stop #31: Intersection of Franklin Parkway and driveway leading to the United States Postal Service	
<b>Use map locator to enter lat/long for this observation point.</b>	28000 Franklin Pkwy, Valencia, CA 91355, USA (34.4352261, -118.62850189999997)
<b>Record time at observation point</b>	18 Jul 2024 7:20 AM PDT
<b>Record Wind Speed (mph)</b>	0.9
<b>Record Wind Direction</b>	SE
<b>Have the weather conditions changed since last recorded?</b>	No
<b>Are you experiencing any odors</b>	No
Stop #32: Intersection of Henry Mayo Drive and Cambridge View Drive, leading into the Valencia Travel Village RV Resort	
<b>Use map locator to enter lat/long for this observation point.</b>	27942 CA-126, Castaic, CA 91384, USA (34.429789, -118.6248926)
<b>Record time at observation point</b>	18 Jul 2024 7:15 AM PDT

<b>Record Wind Speed (mph)</b>	0.7
<b>Record Wind Direction</b>	SE
<b>Have the weather conditions changed since last recorded?</b>	No
<b>Are you experiencing any odors</b>	No
Odor Compliance with Stipulated Order for Abatement	1 flagged
<b>At 3 or more stops have you recorded any Landfill Odor Intensity of 3 (3 - Moderate Odor) or higher?</b>	Yes

By selecting Yes to the above question, the landfill operating staff will automatically be notified immediately via email of this response. Upon receiving such notification, Chiquita shall review and modify as appropriate fan placement, and conduct a visual inspection of the Reaction Area to assess, and address as needed, any cracks in the surface of the area.

**Recorder Signature**



Julian Jenkins  
18 Jul 2024 8:46 AM PDT

---

**Upon completion of this patrol, please check the box to trigger necessary notifications.**

# 4050 - Chiquita Odor Patrol Template

Complete

<b>Score</b>	3 / 3 (100%)	<b>Flagged items</b>	4	<b>Actions</b>	0
--------------	--------------	----------------------	---	----------------	---

**Conducted on**

19 Jul 2024 8:03 PM PDT

**Prepared by**

Lucci vianna/ Angel Cisneros

**If the name of the person conducting the Patrol does not appear above, please enter it here:**

**What type of patrol is this?**

Regular Patrol

**Weather Conditions at the time of patrol.**

Sunny

**Temperature at time of Patrol**

82°F  
Should be between -50°F to 125°F

**I acknowledge that I have not visited the working face or other on-site areas where exposed trash or landfill odors such as, but not limited to landfill gas odors, refuse or refuse contaminated material odors, or landfill liquids/landfill leachate odors exist within four hours prior to conducting this odor surveillance.**



**I acknowledge that I will assess each Patrol Stop while standing outside of the vehicle.**



**Flagged items**

4 flagged

Odor Patrol Stops / Stop #8: Intersection of Lexington Drive and Morningside Drive

**Are you experiencing any odors**

Yes

Odor Patrol Stops / Stop #17: Intersection of Castlebury Place and Picadilly Place

**Are you experiencing any odors**

Yes

Odor Patrol Stops / Stop #29: Intersection of Hasley Canyon Road and Commerce Center Drive (Santa Clarita Valley International School &amp; Playmakers Preschool)

**Are you experiencing any odors**

Yes

Odor Patrol Stops / Stop #29: Intersection of Hasley Canyon Road and Commerce Center Drive (Santa Clarita Valley International School &amp; Playmakers Preschool)

**Intensity of Odor**

3 - Moderate Odor

**Odor Patrol Stops**

4 flagged

Stop #1: Chiquito Canyon Road and Driveway leading to the LA County Fire's Del Valle Regional Training Center

**Use map locator to enter lat/long for this observation point.**28101 Chiquito Canyon Rd,  
Castaic, CA 91384, USA  
(34.4317609, -118.6589423)**Record time at observation point**

19 Jul 2024 8:04 PM PDT

**Record Wind Speed (mph)**

0.0

**Have the weather conditions changed since start of patrol?**

No

**Are you experiencing any odors**

No

Stop #2: Intersection of Chiquito Canyon Road and Lincoln Avenue

**Use map locator to enter lat/long for this observation point.**29828 Lincoln Ave, Castaic, CA  
91384, USA  
(34.4383626,  
-118.65757920000001)**Record time at observation point**

19 Jul 2024 8:05 PM PDT

**Record Wind Speed (mph)**

0.0

**Have the weather conditions changed since last recorded?**

No

**Are you experiencing any odors**

No

Stop #3: Intersection of Lincoln Avenue and Jackson Street

**Use map locator to enter lat/long for this observation point.**28611 Lincoln Ave, Val Verde, CA  
91384, USA  
(34.4398361, -118.656019)**Record time at observation point**

19 Jul 2024 8:06 PM PDT

**Record Wind Speed (mph)**

1.3

**Record Wind Direction**

E

**Have the weather conditions changed since last recorded?**

No

**Are you experiencing any odors**

No

Stop #4: Intersection of Buchanan Way and Chiquito Canyon

Road

Use map locator to enter lat/long for this observation point.

11629 Daleside Ave, Hawthorne,  
CA 90250, USA  
(34.443070999999996,  
-118.655496)

Record time at observation point

19 Jul 2024 8:08 PM PDT

Record Wind Speed (mph)

1.1

Record Wind Direction

N

Have the weather conditions changed since last recorded?

No

Are you experiencing any odors

No

Stop #5: Intersection of Lincoln Avenue and Harding Avenue

Use map locator to enter lat/long for this observation point.

30008 Buchanan Way, Castaic, CA  
91384, USA  
(34.4416496, -118.6576175)

Record time at observation point

19 Jul 2024 8:09 PM PDT

Record Wind Speed (mph)

1.3

Record Wind Direction

NW

Have the weather conditions changed since last recorded?

No

Are you experiencing any odors

No

Stop #6: Intersection of Chiquito Canyon Road and San  
Martinez Road

Use map locator to enter lat/long for this observation point.

30010 San Martinez Rd, Castaic,  
CA 91384, USA  
(34.4449994, -118.6582312)

Record time at observation point

19 Jul 2024 8:11 PM PDT

Record Wind Speed (mph)

0.0

Have the weather conditions changed since last recorded?

No

Are you experiencing any odors

No

Stop #7: Intersection of San Martinez Road and Morningside  
Drive



Use map locator to enter lat/long for this observation point. (34.4462726, -118.6612911)

Record time at observation point 19 Jul 2024 8:13 PM PDT

Record Wind Speed (mph) 0.9

Record Wind Direction NW

Have the weather conditions changed since last recorded? No

Are you experiencing any odors No

Stop #8: Intersection of Lexington Drive and Morningside Drive 1 flagged

Use map locator to enter lat/long for this observation point. 29043 Morningside Dr, Castaic, CA 91384, USA (34.4482783, -118.66091829999998)

Record time at observation point 19 Jul 2024 8:14 PM PDT

Record Wind Speed (mph) 0.0

Have the weather conditions changed since last recorded? No

Are you experiencing any odors Yes

Description of Odor Other

Describe "Other" Odor Dead animal

Intensity of Odor 1 - Very light odor detected

Are any corrective actions needed?

Stop #9: Intersection of Val Verde Road and Trellis Road

Use map locator to enter lat/long for this observation point. 30227 Trellis Rd, Castaic, CA 91384, USA (34.448391799999996, -118.66299610000002)

Record time at observation point 19 Jul 2024 8:16 PM PDT

Record Wind Speed (mph) 0.0

Have the weather conditions changed since last recorded? No

Are you experiencing any odors No

Stop #10: Intersection of San Martinez Road and Euclid Ave.

Use map locator to enter lat/long for this observation point.

30333 San Martinez Rd, Castaic,  
CA 91384, USA  
(34.4478645,  
-118.66565609999999)

Record time at observation point

19 Jul 2024 8:18 PM PDT

Record Wind Speed (mph)

0.8

Record Wind Direction

W

Have the weather conditions changed since last recorded?

No

Are you experiencing any odors

No

Stop #11: Intersection of San Martinez Road and Keningston Road

Use map locator to enter lat/long for this observation point.

1847 W 78th St, Los Angeles, CA  
90047, USA  
(34.448285,  
-118.67143199999998)

Record time at observation point

19 Jul 2024 8:20 PM PDT

Record Wind Speed (mph)

1.3

Record Wind Direction

NW

Have the weather conditions changed since last recorded?

No

Are you experiencing any odors

No

Stop #12: Intersection of Hunstock Street and Windsor Road

Use map locator to enter lat/long for this observation point.

29502 Cromwell Ave, Castaic, CA  
91384, USA  
(34.4460891, -118.6496094)

Record time at observation point

19 Jul 2024 8:25 PM PDT

Record Wind Speed (mph)

0.0

Have the weather conditions changed since last recorded?

No

Are you experiencing any odors

No

Stop #13: Intersection of Del Valle Road and Silver Street

Use map locator to enter lat/long for this observation point.

Del Valle Rd & Silver St, California  
91355, USA  
(34.448595, -118.65524)

Record time at observation point

19 Jul 2024 8:28 PM PDT

Record Wind Speed

2.0

Record Wind Direction

NE

Have the weather conditions changed since last recorded?

No

Are you experiencing any odors

No

Stop #14: Intersection of Del Valle Road and Hasley Canyon Road

Use map locator to enter lat/long for this observation point.

Del Valle Rd & Hasley Canyon Rd,  
Hasley Canyon, CA 91384, USA  
(34.456818999999996,  
-118.64180300000001)

Record time at observation point

19 Jul 2024 8:31 PM PDT

Record Wind Speed (mph)

2.7

Record Wind Direction

SW

Have the weather conditions changed since last recorded?

No

Are you experiencing any odors

No

Stop #15: Intersection of Hasley Canyon Road and Gibraltar Lane

Use map locator to enter lat/long for this observation point.

28579 Gibraltar Ln, Castaic, CA  
91384, USA  
(34.4551702,  
-118.63360240000002)

Record time at observation point

19 Jul 2024 8:33 PM PDT

Record Wind Speed (mph)

0.0

Have the weather conditions changed since last recorded?

No

Are you experiencing any odors

No

Stop #16: Intersection of Gibraltar Lane and Alton Way

Use map locator to enter lat/long for this observation point.

28340 Alton Way, Castaic, CA

91384, USA  
(34.4547069, -118.630257)

<b>Record time at observation point</b>	19 Jul 2024 8:34 PM PDT
<b>Record Wind Speed (mph)</b>	2.3
<b>Record Wind Direction</b>	W
<b>Have the weather conditions changed since last recorded?</b>	No
<b>Are you experiencing any odors</b>	No
<b>Stop #17: Intersection of Castlebury Place and Picadilly Place</b>	1 flagged

28203 Picadilly Pl, Castaic, CA  
91384, USA  
(34.4539706,  
-118.62780079999999)

<b>Use map locator to enter lat/long for this observation point.</b>	
<b>Record time at observation point</b>	19 Jul 2024 8:36 PM PDT
<b>Record Wind Speed (mph)</b>	0.0
<b>Have the weather conditions changed since last recorded?</b>	No
<b>Are you experiencing any odors</b>	Yes
<b>Description of Odor</b>	Landfill Waste/Trash
<b>Intensity of Odor</b>	2 - Light odor detected

**Are any corrective actions needed?**

<b>Stop #18: Intersection of Gibraltar Lane and Springvale Lane</b>	
<b>Use map locator to enter lat/long for this observation point.</b>	28257 Springvale Ln, Castaic, CA 91384, USA (34.4558953, -118.62825909999998)
<b>Record time at observation point</b>	19 Jul 2024 8:39 PM PDT
<b>Record Wind Speed (mph)</b>	0.0
<b>Have the weather conditions changed since last recorded?</b>	No
<b>Are you experiencing any odors</b>	No
<b>Stop #19: Intersection of Gibraltar Lane and Cambridge Avenue</b>	

Use map locator to enter lat/long for this observation point.

29823 Cambridge Ave, Castaic, CA  
91384, USA  
(34.457909799999996,  
-118.62704210000001)

Record time at observation point

19 Jul 2024 8:41 PM PDT

Record Wind Speed (mph)

0.0

Have the weather conditions changed since last recorded?

No

Are you experiencing any odors

No

Stop #20: Intersection of Cambridge Avenue and Hasley Canyon Road

Use map locator to enter lat/long for this observation point.

9701 Creekbed Rd, Castaic, CA  
91384, USA  
(34.4555301, -118.6218167)

Record time at observation point

19 Jul 2024 8:44 PM PDT

Record Wind Speed (mph)

0.0

Have the weather conditions changed since last recorded?

No

Are you experiencing any odors

No

Stop #21: Intersection of The Old Road and Hillcrest Parkway

Use map locator to enter lat/long for this observation point.

30301 Marigold Cir, Castaic, CA  
91384, USA  
(34.4699479, -118.6171231)

Record time at observation point

19 Jul 2024 8:53 PM PDT

Record Wind Speed (mph)

0.9

Record Wind Direction

S

Have the weather conditions changed since last recorded?

No

Are you experiencing any odors

No

Stop #22: Intersection of Hillcrest Parkway and Park Vista Drive at Castaic Elementary School

Use map locator to enter lat/long for this observation point.

30455 Park Vista Dr, Castaic, CA  
91384, USA  
(34.4721549,  
-118.63040360000001)

Record time at observation point

19 Jul 2024 8:50 PM PDT

Record Wind Speed (mph)

0.0

Have the weather conditions changed since last recorded?

No

Are you experiencing any odors

No

Stop #23: Intersection of Creekbed Road and Firebrand Drive

Use map locator to enter lat/long for this observation point.

29796 Creekbed Rd, Castaic, CA  
91384, USA  
(34.4575992,  
-118.61958519999999)

Record time at observation point

19 Jul 2024 8:45 PM PDT

Record Wind Speed (mph)

0.0

Have the weather conditions changed since last recorded?

No

Are you experiencing any odors

No

Stop #24: Intersection of The Old Road and Live Oak Road

Use map locator to enter lat/long for this observation point.

27603 Quincy St, Castaic, CA  
91384, USA  
(34.4528436, -118.6171006)

Record time at observation point

19 Jul 2024 8:57 PM PDT

Record Wind Speed (mph)

1.8

Record Wind Direction

S

Have the weather conditions changed since last recorded?

No

Are you experiencing any odors

No

Stop #25: Intersection of Live Oak Road and Hidden Trail Road

Use map locator to enter lat/long for this observation point.

27662 Buckskin Dr, Castaic, CA  
91384, USA  
(34.4501784, -118.6179979)

Record time at observation point

19 Jul 2024 8:59 PM PDT

Record Wind Speed (mph)

3.6

Record Wind Direction

S

<b>Have the weather conditions changed since last recorded?</b>	No
<b>Are you experiencing any odors</b>	No
Stop #26: Intersection of Live Oak Elementary School at Saddleridge Way	
<b>Use map locator to enter lat/long for this observation point.</b>	27734 Saddleridge Way, Castaic, CA 91384, USA (34.4497043, -118.61981619999997)
<b>Record time at observation point</b>	19 Jul 2024 9:01 PM PDT
<b>Record Wind Speed (mph)</b>	0.7
<b>Record Wind Direction</b>	E
<b>Have the weather conditions changed since last recorded?</b>	No
<b>Are you experiencing any odors</b>	No
Stop #27: Intersection of Rangewood Road and Buckskin Drive	
<b>Use map locator to enter lat/long for this observation point.</b>	29139 Rangewood Rd, Castaic, CA 91384, USA (34.4485802, -118.62039709999999)
<b>Record time at observation point</b>	19 Jul 2024 9:02 PM PDT
<b>Record Wind Speed (mph)</b>	0.9
<b>Record Wind Direction</b>	NE
<b>Have the weather conditions changed since last recorded?</b>	No
<b>Are you experiencing any odors</b>	No
Stop #28: Intersection of Quincy Street and Cambridge Avenue	
<b>Use map locator to enter lat/long for this observation point.</b>	27803 Quincy St, Castaic, CA 91384, USA (34.453016399999996, -118.62001029999998)
<b>Record time at observation point</b>	19 Jul 2024 9:05 PM PDT
<b>Record Wind Speed (mph)</b>	0.0
<b>Have the weather conditions changed since last recorded?</b>	No

<b>Are you experiencing any odors</b>	No
Stop #29: Intersection of Hasley Canyon Road and Commerce Center Drive (Santa Clarita Valley International School & Playmakers Preschool)	2 flagged
<b>Use map locator to enter lat/long for this observation point.</b>	28050 Hasley Canyon Rd, Castaic, CA 91384, USA (34.4509611, -118.62462279999998)
<b>Record time at observation point</b>	19 Jul 2024 9:08 PM PDT
<b>Record Wind Speed (mph)</b>	0.9
<b>Record Wind Direction</b>	N
<b>Have the weather conditions changed since last recorded?</b>	No
<b>Are you experiencing any odors</b>	Yes
<b>Description of Odor</b>	Landfill Gas
<b>Intensity of Odor</b>	3 - Moderate Odor

**Are any corrective actions needed?**

Stop #30: Intersection of Commerce Center Drive and Witherspoon Parkway	
<b>Use map locator to enter lat/long for this observation point.</b>	29011 Witherspoon Pkwy, Valencia, CA 91355, USA (34.445682, -118.62720999999999)
<b>Record time at observation point</b>	19 Jul 2024 9:10 PM PDT
<b>Record Wind Speed (mph)</b>	2.0
<b>Record Wind Direction</b>	W
<b>Have the weather conditions changed since last recorded?</b>	No
<b>Are you experiencing any odors</b>	No
Stop #31: Intersection of Franklin Parkway and driveway leading to the United States Postal Service	
<b>Use map locator to enter lat/long for this observation point.</b>	28000 Franklin Pkwy, Valencia, CA 91355, USA (34.4352261,



-118.62850189999997)

<b>Record time at observation point</b>	19 Jul 2024 9:13 PM PDT
<b>Record Wind Speed (mph)</b>	1.6
<b>Record Wind Direction</b>	W
<b>Have the weather conditions changed since last recorded?</b>	No
<b>Are you experiencing any odors</b>	No
Stop #32: Intersection of Henry Mayo Drive and Cambridge View Drive, leading into the Valencia Travel Village RV Resort	
<b>Use map locator to enter lat/long for this observation point.</b>	27938 CA-126, Castaic, CA 91384, USA (34.4298396, -118.6248153)
<b>Record time at observation point</b>	19 Jul 2024 9:18 PM PDT
<b>Record Wind Speed (mph)</b>	1.9
<b>Record Wind Direction</b>	SW
<b>Have the weather conditions changed since last recorded?</b>	No
<b>Are you experiencing any odors</b>	No
Odor Compliance with Stipulated Order for Abatement	
<b>At 3 or more stops have you recorded any Landfill Odor Intensity of 3 (3 - Moderate Odor) or higher?</b>	No

**Recorder Signature**



19 Jul 2024 9:21 PM PDT

**Upon completion of this patrol, please check the box to trigger necessary notifications.**

# 4050 - Chiquita Odor Patrol Template

Complete

Score	3 / 3 (100%)	Flagged items	16	Actions	0
-------	--------------	---------------	----	---------	---

Conducted on

19 Jul 2024 7:27 AM PDT

Prepared by

Julian Jenkins

If the name of the person conducting the Patrol does not appear above, please enter it here:

What type of patrol is this?

Regular Patrol

Weather Conditions at the time of patrol.

Partly Cloudy

Temperature at time of Patrol

67°F  
Should be between -50°F to 125°F

I acknowledge that I have not visited the working face or other on-site areas where exposed trash or landfill odors such as, but not limited to landfill gas odors, refuse or refuse contaminated material odors, or landfill liquids/landfill leachate odors exist within four hours prior to conducting this odor surveillance.



I acknowledge that I will assess each Patrol Stop while standing outside of the vehicle.



**Flagged items**

16 flagged

Odor Patrol Stops / Stop #2: Intersection of Chiquito Canyon Road and Lincoln Avenue

**Are you experiencing any odors**

Yes

Odor Patrol Stops / Stop #3: Intersection of Lincoln Avenue and Jackson Street

**Are you experiencing any odors**

Yes

Odor Patrol Stops / Stop #6: Intersection of Chiquito Canyon Road and San Martinez Road

**Are you experiencing any odors**

Yes

Odor Patrol Stops / Stop #6: Intersection of Chiquito Canyon Road and San Martinez Road

**Intensity of Odor**

3 - Moderate Odor

Odor Patrol Stops / Stop #7: Intersection of San Martinez Road and Morningside Drive

**Are you experiencing any odors**

Yes

Odor Patrol Stops / Stop #7: Intersection of San Martinez Road and Morningside Drive

**Intensity of Odor**

3 - Moderate Odor

Odor Patrol Stops / Stop #8: Intersection of Lexington Drive and Morningside Drive

**Are you experiencing any odors**

Yes

Odor Patrol Stops / Stop #8: Intersection of Lexington Drive and Morningside Drive

**Intensity of Odor**

3 - Moderate Odor

Odor Patrol Stops / Stop #9: Intersection of Val Verde Road and Trellis Road

**Are you experiencing any odors**

Yes

Odor Patrol Stops / Stop #12: Intersection of Hunstock Street and Windsor Road

**Are you experiencing any odors**

Yes

Odor Patrol Stops / Stop #12: Intersection of Hunstock Street and Windsor Road

**Intensity of Odor**

3 - Moderate Odor

Odor Patrol Stops / Stop #15: Intersection of Hasley Canyon Road and Gibraltar Lane

**Are you experiencing any odors**

Yes

Odor Patrol Stops / Stop #20: Intersection of Cambridge Avenue and Hasley Canyon Road

**Are you experiencing any odors**

Yes

Odor Patrol Stops / Stop #20: Intersection of Cambridge Avenue and Hasley Canyon Road

**Intensity of Odor**

3 - Moderate Odor

Odor Patrol Stops / Stop #24: Intersection of The Old Road and Live Oak Road

**Are you experiencing any odors**

Yes

Odor Patrol Stops / Stop #27: Intersection of Rangewood Road and Buckskin Drive

Are you experiencing any odors

 Yes

<b>Odor Patrol Stops</b>	16 flagged
Stop #1: Chiquito Canyon Road and Driveway leading to the LA County Fire's Del Valle Regional Training Center	
<b>Use map locator to enter lat/long for this observation point.</b>	28101 Chiquito Canyon Rd, Castaic, CA 91384, USA (34.4317609, -118.6589423)
<b>Record time at observation point</b>	19 Jul 2024 7:33 AM PDT
<b>Record Wind Speed (mph)</b>	2.5
<b>Record Wind Direction</b>	N
<b>Have the weather conditions changed since start of patrol?</b>	No
<b>Are you experiencing any odors</b>	No
Stop #2: Intersection of Chiquito Canyon Road and Lincoln Avenue	
<b>Use map locator to enter lat/long for this observation point.</b>	29828 Lincoln Ave, Castaic, CA 91384, USA (34.4383626, -118.65757920000001)
<b>Record time at observation point</b>	19 Jul 2024 7:38 AM PDT
<b>Record Wind Speed (mph)</b>	0.4
<b>Record Wind Direction</b>	NE
<b>Have the weather conditions changed since last recorded?</b>	No
<b>Are you experiencing any odors</b>	Yes
<b>Description of Odor</b>	Other
<b>Describe "Other" Odor</b>	Urine
<b>Intensity of Odor</b>	1 - Very light odor detected
<b>Are any corrective actions needed?</b>	No
Stop #3: Intersection of Lincoln Avenue and Jackson Street	
<b>Use map locator to enter lat/long for this observation point.</b>	(34.4396717, -118.6558689)
<b>Record time at observation point</b>	19 Jul 2024 7:40 AM PDT

Record Wind Speed (mph)	0.4
Record Wind Direction	NE
Have the weather conditions changed since last recorded?	No
Are you experiencing any odors	Yes
Description of Odor	Other
Describe "Other" Odor	Urine
Intensity of Odor	2 - Light odor detected

**Are any corrective actions needed?**

Stop #4: Intersection of Buchanan Way and Chiquito Canyon Road

Use map locator to enter lat/long for this observation point.

28703 Chiquito Canyon Rd,  
Castaic, CA 91384, USA  
(34.441859799999996,  
-118.6573111)

Record time at observation point 19 Jul 2024 7:36 AM PDT

Record Wind Speed (mph)	1.3
Record Wind Direction	NE
Have the weather conditions changed since last recorded?	No
Are you experiencing any odors	No

Stop #5: Intersection of Lincoln Avenue and Harding Avenue

Use map locator to enter lat/long for this observation point.

11629 Daleside Ave, Hawthorne,  
CA 90250, USA  
(34.443070999999996,  
-118.655496)

Record time at observation point 19 Jul 2024 7:42 AM PDT

Record Wind Speed (mph)	0
Have the weather conditions changed since last recorded?	No
Are you experiencing any odors	No

Stop #6: Intersection of Chiquito Canyon Road and San 2 flagged

Martinez Road

Use map locator to enter lat/long for this observation point.

30006 San Martinez Rd, Val Verde,  
CA 91384, USA  
(34.444958299999996,  
-118.6580404)

Record time at observation point

19 Jul 2024 7:44 AM PDT

Record Wind Speed (mph)

0

Have the weather conditions changed since last recorded?

No

Are you experiencing any odors

Yes

Description of Odor

Other

Describe "Other" Odor

Chemical citrus odor

Intensity of Odor

3 - Moderate Odor

Are any corrective actions needed?

No

Stop #7: Intersection of San Martinez Road and Morningside Drive

2 flagged

Use map locator to enter lat/long for this observation point.

(34.4462862, -118.6613029)

Record time at observation point

19 Jul 2024 7:47 AM PDT

Record Wind Speed (mph)

1.1

Record Wind Direction

SE

Have the weather conditions changed since last recorded?

No

Are you experiencing any odors

Yes

Description of Odor

Other

Describe "Other" Odor

Chemical citrus odor

Intensity of Odor

3 - Moderate Odor

Are any corrective actions needed?

No

Stop #8: Intersection of Lexington Drive and Morningside Drive

2 flagged

Use map locator to enter lat/long for this observation point.

(34.4483249, -118.660656)



Record time at observation point

19 Jul 2024 7:48 AM PDT

Record Wind Speed (mph)

0.7

Record Wind Direction

S

Have the weather conditions changed since last recorded?

No

Are you experiencing any odors

Yes

Description of Odor

Other

Describe "Other" Odor

Rotting vegetation, motor oil, and chemical citrus odor

Intensity of Odor

3 - Moderate Odor

Are any corrective actions needed?

No

Stop #9: Intersection of Val Verde Road and Trellis Road

1 flagged

Use map locator to enter lat/long for this observation point.

(34.4482568, -118.6631284)

Record time at observation point

19 Jul 2024 7:51 AM PDT

Record Wind Speed (mph)

0

Have the weather conditions changed since last recorded?

No

Are you experiencing any odors

Yes

Description of Odor

Other

Describe "Other" odor

Chemical citrus odor

Intensity of Odor

2 - Light odor detected

Are any corrective actions needed?

No

Stop #10: Intersection of San Martinez Road and Euclid Ave.

Use map locator to enter lat/long for this observation point.

(34.4477721, -118.6659002)

Record time at observation point

19 Jul 2024 7:54 AM PDT

Record Wind Speed (mph)

1.3

Record Wind Direction

SE

Have the weather conditions changed since last recorded?	No
Are you experiencing any odors	No
Stop #11: Intersection of San Martinez Road and Keningston Road	
Use map locator to enter lat/long for this observation point.	1847 W 78th St, Los Angeles, CA 90047, USA (34.448285, -118.67143199999998)
Record time at observation point	19 Jul 2024 7:57 AM PDT
Record Wind Speed (mph)	0.9
Record Wind Direction	E
Have the weather conditions changed since last recorded?	No
Are you experiencing any odors	No
Stop #12: Intersection of Hunstock Street and Windsor Road	
Use map locator to enter lat/long for this observation point.	2 flagged (34.4459807, -118.6494475)
Record time at observation point	19 Jul 2024 8:03 AM PDT
Record Wind Speed (mph)	1.3
Record Wind Direction	NE
Have the weather conditions changed since last recorded?	No
Are you experiencing any odors	Yes
Description of Odor	Other
Describe "Other" Odor	Sweet chemical odor
Intensity of Odor	3 - Moderate Odor
Are any corrective actions needed?	No
Stop #13: Intersection of Del Valle Road and Silver Street	
Use map locator to enter lat/long for this observation point.	(34.4483709, -118.6552854)
Record time at observation point	19 Jul 2024 8:06 AM PDT

<b>Record Wind Speed</b>	2
<b>Record Wind Direction</b>	NE
<b>Have the weather conditions changed since last recorded?</b>	No
<b>Are you experiencing any odors</b>	No
Stop #14: Intersection of Del Valle Road and Hasley Canyon Road	
<b>Use map locator to enter lat/long for this observation point.</b>	Del Valle Rd & Hasley Canyon Rd, Hasley Canyon, CA 91384, USA (34.456818999999996, -118.64180300000001)
<b>Record time at observation point</b>	19 Jul 2024 8:09 AM PDT
<b>Record Wind Speed (mph)</b>	0
<b>Have the weather conditions changed since last recorded?</b>	No
<b>Are you experiencing any odors</b>	No
Stop #15: Intersection of Hasley Canyon Road and Gibraltar Lane	
<b>Use map locator to enter lat/long for this observation point.</b>	28568 Gibraltar Ln, Castaic, CA 91384, USA (34.4550899, -118.633199)
<b>Record time at observation point</b>	19 Jul 2024 8:11 AM PDT
<b>Record Wind Speed (mph)</b>	0
<b>Have the weather conditions changed since last recorded?</b>	No
<b>Are you experiencing any odors</b>	Yes
<b>Description of Odor</b>	Other
<b>Describe "Other" Odor</b>	Wet mulch
<b>Intensity of Odor</b>	1 - Very light odor detected
<b>Are any corrective actions needed?</b>	No
Stop #16: Intersection of Gibraltar Lane and Alton Way	
<b>Use map locator to enter lat/long for this observation point.</b>	28340 Alton Way, Castaic, CA

91384, USA  
(34.4547069, -118.630257)

**Record time at observation point** 19 Jul 2024 8:14 AM PDT

**Record Wind Speed (mph)** 1.3

**Record Wind Direction** SE

**Have the weather conditions changed since last recorded?** No

**Are you experiencing any odors** No

Stop #17: Intersection of Castlebury Place and Picadilly Place

**Use map locator to enter lat/long for this observation point.** 29732 Castlebury Pl, Castaic, CA  
91384, USA  
(34.4539136,  
-118.62732229999999)

**Record time at observation point** 19 Jul 2024 8:18 AM PDT

**Record Wind Speed (mph)** 0.4

**Record Wind Direction** S

**Have the weather conditions changed since last recorded?** No

**Are you experiencing any odors** No

Stop #18: Intersection of Gibraltar Lane and Springvale Lane

**Use map locator to enter lat/long for this observation point.** 28257 Springvale Ln, Castaic, CA  
91384, USA  
(34.4558953,  
-118.62825909999998)

**Record time at observation point** 19 Jul 2024 8:20 AM PDT

**Record Wind Speed (mph)** 0.7

**Record Wind Direction** SE

**Have the weather conditions changed since last recorded?** No

**Are you experiencing any odors** No

Stop #19: Intersection of Gibraltar Lane and Cambridge Avenue

**Use map locator to enter lat/long for this observation point.** 29823 Cambridge Ave, Castaic, CA  
91384, USA

(34.457909799999996,  
-118.62704210000001)

<b>Record time at observation point</b>	19 Jul 2024 8:22 AM PDT
<b>Record Wind Speed (mph)</b>	1.3
<b>Record Wind Direction</b>	SE
<b>Have the weather conditions changed since last recorded?</b>	No
<b>Are you experiencing any odors</b>	No
Stop #20: Intersection of Cambridge Avenue and Hasley Canyon Road	2 flagged

9701 Creekbed Rd, Castaic, CA  
91384, USA  
(34.4555301, -118.6218167)

<b>Record time at observation point</b>	19 Jul 2024 8:24 AM PDT
<b>Record Wind Speed (mph)</b>	1.3
<b>Record Wind Direction</b>	SE
<b>Have the weather conditions changed since last recorded?</b>	No
<b>Are you experiencing any odors</b>	Yes
<b>Description of Odor</b>	Other
<b>Describe "Other" Odor</b>	Fabric softener
<b>Intensity of Odor</b>	3 - Moderate Odor
<b>Are any corrective actions needed?</b>	No

Stop #21: Intersection of The Old Road and Hillcrest Parkway

The Old Rd & Hillcrest Pky,  
Castaic, CA 91384, USA  
(34.470684,  
-118.61676600000001)

<b>Record time at observation point</b>	19 Jul 2024 8:39 AM PDT
<b>Record Wind Speed (mph)</b>	0
<b>Have the weather conditions changed since last recorded?</b>	No

<b>Are you experiencing any odors</b>	No
Stop #22: Intersection of Hillcrest Parkway and Park Vista Drive at Castaic Elementary School	
<b>Use map locator to enter lat/long for this observation point.</b>	(34.4719942, -118.630266)
<b>Record time at observation point</b>	19 Jul 2024 8:56 AM PDT
<b>Record Wind Speed (mph)</b>	0.9
<b>Record Wind Direction</b>	NE
<b>Have the weather conditions changed since last recorded?</b>	No
<b>Are you experiencing any odors</b>	No
Stop #23: Intersection of Creekbed Road and Firebrand Drive	
<b>Use map locator to enter lat/long for this observation point.</b>	(34.4577951, -118.619703)
<b>Record time at observation point</b>	19 Jul 2024 8:34 AM PDT
<b>Record Wind Speed (mph)</b>	0
<b>Have the weather conditions changed since last recorded?</b>	No
<b>Are you experiencing any odors</b>	No
Stop #24: Intersection of The Old Road and Live Oak Road	
	1 flagged
<b>Use map locator to enter lat/long for this observation point.</b>	(34.4532878, -118.6166194)
<b>Record time at observation point</b>	19 Jul 2024 9:34 AM PDT
<b>Record Wind Speed (mph)</b>	2
<b>Record Wind Direction</b>	NW
<b>Have the weather conditions changed since last recorded?</b>	No
<b>Are you experiencing any odors</b>	Yes
<b>Description of Odor</b>	Other
<b>Describe "Other" Odor</b>	Asphalt
<b>Intensity of Odor</b>	2 - Light odor detected

**Are any corrective actions needed?**

No

Stop #25: Intersection of Live Oak Road and Hidden Trail Road

**Use map locator to enter lat/long for this observation point.**

27662 Buckskin Dr, Castaic, CA  
91384, USA  
(34.4501784, -118.6179979)

**Record time at observation point**

19 Jul 2024 9:37 AM PDT

**Record Wind Speed (mph)**

2

**Record Wind Direction**

SE

**Have the weather conditions changed since last recorded?**

No

**Are you experiencing any odors**

No

Stop #26: Intersection of Live Oak Elementary School at  
Saddleridge Way

**Use map locator to enter lat/long for this observation point.**

27734 Saddleridge Way, Castaic,  
CA 91384, USA  
(34.4497043,  
-118.61981619999997)

**Record time at observation point**

19 Jul 2024 9:39 AM PDT

**Record Wind Speed (mph)**

1.1

**Record Wind Direction**

NW

**Have the weather conditions changed since last recorded?**

No

**Are you experiencing any odors**

No

Stop #27: Intersection of Rangewood Road and Buckskin Drive

1 flagged

**Use map locator to enter lat/long for this observation point.**

29203 Saddleridge Way, Castaic,  
CA 91384, USA  
(34.4492799,  
-118.62036769999999)

**Record time at observation point**

19 Jul 2024 9:42 AM PDT

**Record Wind Speed (mph)**

1.3

**Record Wind Direction**

SE

**Have the weather conditions changed since last recorded?**

No

<b>Are you experiencing any odors</b>	Yes
<b>Description of Odor</b>	Other
<b>Describe "Other" Odor</b>	Asphalt
<b>Intensity of Odor</b>	2 - Light odor detected
<b>Are any corrective actions needed?</b>	No
Stop #28: Intersection of Quincy Street and Cambridge Avenue	
<b>Use map locator to enter lat/long for this observation point.</b>	27803 Quincy St, Castaic, CA 91384, USA (34.453016399999996, -118.62001029999998)
<b>Record time at observation point</b>	19 Jul 2024 9:45 AM PDT
<b>Record Wind Speed (mph)</b>	.9
<b>Record Wind Direction</b>	W
<b>Have the weather conditions changed since last recorded?</b>	No
<b>Are you experiencing any odors</b>	No
Stop #29: Intersection of Hasley Canyon Road and Commerce Center Drive (Santa Clarita Valley International School & Playmakers Preschool)	
<b>Use map locator to enter lat/long for this observation point.</b>	28050 Hasley Canyon Rd, Castaic, CA 91384, USA (34.4509472, -118.6247111)
<b>Record time at observation point</b>	19 Jul 2024 9:49 AM PDT
<b>Record Wind Speed (mph)</b>	0.9
<b>Record Wind Direction</b>	SE
<b>Have the weather conditions changed since last recorded?</b>	No
<b>Are you experiencing any odors</b>	No
Stop #30: Intersection of Commerce Center Drive and Witherspoon Parkway	
<b>Use map locator to enter lat/long for this observation point.</b>	29011 Witherspoon Pkwy, Valencia, CA 91355, USA (34.445682,



-118.62720999999999)

**Record time at observation point** 19 Jul 2024 9:54 AM PDT

**Record Wind Speed (mph)** 0

**Have the weather conditions changed since last recorded?** No

**Are you experiencing any odors** No

Stop #31: Intersection of Franklin Parkway and driveway leading to the United States Postal Service

**Use map locator to enter lat/long for this observation point.** 28000 Franklin Pkwy, Valencia, CA 91355, USA (34.4342005, -118.6284191)

**Record time at observation point** 19 Jul 2024 10:03 AM PDT

**Record Wind Speed (mph)** 3.1

**Record Wind Direction** SE

**Have the weather conditions changed since last recorded?** No

**Are you experiencing any odors** No

Stop #32: Intersection of Henry Mayo Drive and Cambridge View Drive, leading into the Valencia Travel Village RV Resort

**Use map locator to enter lat/long for this observation point.** 27940 CA-126, Castaic, CA 91384, USA (34.4298143, -118.62485400000001)

**Record time at observation point** 19 Jul 2024 9:59 AM PDT

**Record Wind Speed (mph)** 2

**Record Wind Direction** E

**Have the weather conditions changed since last recorded?** No

**Are you experiencing any odors** No

Odor Compliance with Stipulated Order for Abatement

**At 3 or more stops have you recorded any Landfill Odor Intensity of 3 (3 - Moderate Odor) or higher?** No

**Recorder Signature**



Julian Jenkins  
19 Jul 2024 10:04 AM PDT

---

**Upon completion of this patrol, please check the box to trigger necessary notifications.**

# 4050 - Chiquita Odor Patrol Template

Complete

<b>Score</b>	3 / 3 (100%)	<b>Flagged items</b>	11	<b>Actions</b>	0
<b>Conducted on</b>	20 Jul 2024 7:57 PM PDT				
<b>Prepared by</b>	Luthgardes Vianna- Angel Cisneros				
<b>If the name of the person conducting the Patrol does not appear above, please enter it here:</b>	87				
<b>What type of patrol is this?</b>	Regular Patrol				
<b>Weather Conditions at the time of patrol.</b>	Sunny				
<b>Temperature at time of Patrol</b>	87°F Should be between -50°F to 125°F				
<b>I acknowledge that I have not visited the working face or other on-site areas where exposed trash or landfill odors such as, but not limited to landfill gas odors, refuse or refuse contaminated material odors, or landfill liquids/landfill leachate odors exist within four hours prior to conducting this odor surveillance.</b>	<input checked="" type="checkbox"/>				
<b>I acknowledge that I will assess each Patrol Stop while standing outside of the vehicle.</b>	<input checked="" type="checkbox"/>				

**Flagged items**

11 flagged

Odor Patrol Stops / Stop #14: Intersection of Del Valle Road and Hasley Canyon Road

**Are you experiencing any odors**

Yes

Odor Patrol Stops / Stop #15: Intersection of Hasley Canyon Road and Gibraltar Lane

**Are you experiencing any odors**

Yes

Odor Patrol Stops / Stop #20: Intersection of Cambridge Avenue and Hasley Canyon Road

**Are you experiencing any odors**

Yes

Odor Patrol Stops / Stop #20: Intersection of Cambridge Avenue and Hasley Canyon Road

**Intensity of Odor**

4 -Strong Odor

Odor Patrol Stops / Stop #24: Intersection of The Old Road and Live Oak Road

**Are you experiencing any odors**

Yes

Odor Patrol Stops / Stop #24: Intersection of The Old Road and Live Oak Road

**Intensity of Odor**

3 - Moderate Odor

Odor Patrol Stops / Stop #25: Intersection of Live Oak Road and Hidden Trail Road

**Are you experiencing any odors**

Yes

Odor Patrol Stops / Stop #27: Intersection of Rangewood Road and Buckskin Drive

**Are you experiencing any odors**

Yes

Odor Patrol Stops / Stop #29: Intersection of Hasley Canyon Road and Commerce Center Drive (Santa Clarita Valley International School &amp; Playmakers Preschool)

**Are you experiencing any odors**

Yes

Odor Patrol Stops / Stop #30: Intersection of Commerce Center Drive and Witherspoon Parkway

**Are you experiencing any odors**

Yes

Odor Patrol Stops / Stop #30: Intersection of Commerce Center Drive and Witherspoon Parkway

**Intensity of Odor**

3 - Moderate Odor

**Odor Patrol Stops**

11 flagged

Stop #1: Chiquito Canyon Road and Driveway leading to the LA County Fire's Del Valle Regional Training Center

**Use map locator to enter lat/long for this observation point.**

28101 Chiquito Canyon Rd,  
Castaic, CA 91384, USA  
(34.4317609, -118.6589423)

**Record time at observation point**

20 Jul 2024 7:58 PM PDT

**Record Wind Speed (mph)**

5.4

**Record Wind Direction**

SW

**Have the weather conditions changed since start of patrol?**

No

**Are you experiencing any odors**

No

Stop #2: Intersection of Chiquito Canyon Road and Lincoln Avenue

**Use map locator to enter lat/long for this observation point.**

29828 Lincoln Ave, Castaic, CA  
91384, USA  
(34.4383626,  
-118.65757920000001)

**Record time at observation point**

20 Jul 2024 8:01 PM PDT

**Record Wind Speed (mph)**

1.3

**Record Wind Direction**

W

**Have the weather conditions changed since last recorded?**

No

**Are you experiencing any odors**

No

Stop #3: Intersection of Lincoln Avenue and Jackson Street

**Use map locator to enter lat/long for this observation point.**

28611 Lincoln Ave, Val Verde, CA  
91384, USA  
(34.4398361, -118.656019)

**Record time at observation point**

20 Jul 2024 8:02 PM PDT

**Record Wind Speed (mph)**

3.1

**Record Wind Direction**

NW

**Have the weather conditions changed since last recorded?**

No

**Are you experiencing any odors**

No

Stop #4: Intersection of Buchanan Way and Chiquito Canyon Road

**Use map locator to enter lat/long for this observation point.**

11629 Daleside Ave, Hawthorne,  
CA 90250, USA  
(34.443070999999996,  
-118.655496)

**Record time at observation point**

20 Jul 2024 8:04 PM PDT

**Record Wind Speed (mph)**

0.0

**Have the weather conditions changed since last recorded?**

No

**Are you experiencing any odors**

No

Stop #5: Intersection of Lincoln Avenue and Harding Avenue

**Use map locator to enter lat/long for this observation point.**

28703 Chiquito Canyon Rd,  
Castaic, CA 91384, USA  
(34.441859799999996,  
-118.6573111)

**Record time at observation point**

20 Jul 2024 8:05 PM PDT

**Record Wind Speed (mph)**

2.9

**Record Wind Direction**

S

**Have the weather conditions changed since last recorded?**

No

**Are you experiencing any odors**

No

Stop #6: Intersection of Chiquito Canyon Road and San Martinez Road

**Use map locator to enter lat/long for this observation point.**

30006 San Martinez Rd, Val Verde,  
CA 91384, USA  
(34.444958299999996,  
-118.6580404)

**Record time at observation point**

20 Jul 2024 8:07 PM PDT

**Record Wind Speed (mph)**

1.6

**Record Wind Direction**

N

**Have the weather conditions changed since last recorded?**

No

**Are you experiencing any odors**

No

Stop #7: Intersection of San Martinez Road and Morningside Drive

**Use map locator to enter lat/long for this observation point.**

(34.4463073, -118.6612633)

**Record time at observation point**

20 Jul 2024 8:09 PM PDT

**Record Wind Speed (mph)**

3.6

**Record Wind Direction**

W

**Have the weather conditions changed since last recorded?**

No

**Are you experiencing any odors**

No

Stop #8: Intersection of Lexington Drive and Morningside Drive

**Use map locator to enter lat/long for this observation point.**

29043 Morningside Dr, Castaic, CA  
91384, USA  
(34.4482783,  
-118.66091829999998)

**Record time at observation point**

20 Jul 2024 8:10 PM PDT

**Record Wind Speed (mph)**

0.9

**Record Wind Direction**

NW

**Have the weather conditions changed since last recorded?**

No

**Are you experiencing any odors**

No

Stop #9: Intersection of Val Verde Road and Trellis Road

**Use map locator to enter lat/long for this observation point.**

(34.4482236, -118.6628239)

**Record time at observation point**

20 Jul 2024 8:12 PM PDT

**Record Wind Speed (mph)**

0.0

**Have the weather conditions changed since last recorded?**

No

**Are you experiencing any odors**

No

Stop #10: Intersection of San Martinez Road and Euclid Ave.

**Use map locator to enter lat/long for this observation point.**

30333 San Martinez Rd, Castaic,

CA 91384, USA  
(34.4478645,  
-118.66565609999999)

**Record time at observation point** 20 Jul 2024 8:14 PM PDT

**Record Wind Speed (mph)** 0.2

**Record Wind Direction** SW

**Have the weather conditions changed since last recorded?** No

**Are you experiencing any odors** No

Stop #11: Intersection of San Martinez Road and Keningston Road

**Use map locator to enter lat/long for this observation point.** (34.4485709, -118.6714508)

**Record time at observation point** 20 Jul 2024 8:16 PM PDT

**Record Wind Speed (mph)** 0.7

**Record Wind Direction** N

**Have the weather conditions changed since last recorded?** No

**Are you experiencing any odors** No

Stop #12: Intersection of Hunstock Street and Windsor Road

**Use map locator to enter lat/long for this observation point.** 29502 Cromwell Ave, Castaic, CA  
91384, USA  
(34.4460891, -118.6496094)

**Record time at observation point** 20 Jul 2024 8:22 PM PDT

**Record Wind Speed (mph)** 1.3

**Record Wind Direction** SE

**Have the weather conditions changed since last recorded?** No

**Are you experiencing any odors** No

Stop #13: Intersection of Del Valle Road and Silver Street

**Use map locator to enter lat/long for this observation point.** Del Valle Rd & Silver St, California  
91355, USA  
(34.448595, -118.65524)



Record time at observation point

20 Jul 2024 8:25 PM PDT

Record Wind Speed

1.3

Record Wind Direction

NE

Have the weather conditions changed since last recorded?

No

Are you experiencing any odors

No

Stop #14: Intersection of Del Valle Road and Hasley Canyon Road

1 flagged

Use map locator to enter lat/long for this observation point.

Del Valle Rd & Hasley Canyon Rd,  
Hasley Canyon, CA 91384, USA  
(34.456818999999996,  
-118.64180300000001)

Record time at observation point

20 Jul 2024 8:28 PM PDT

Record Wind Speed (mph)

1.3

Record Wind Direction

SW

Have the weather conditions changed since last recorded?

No

Are you experiencing any odors

Yes

Description of Odor

Other

Describe "Other" Odor

Chemical odor could be from  
petroleum extraction

Intensity of Odor

2 - Light odor detected

Are any corrective actions needed?

Stop #15: Intersection of Hasley Canyon Road and Gibraltar Lane

1 flagged

Use map locator to enter lat/long for this observation point.

28579 Gibraltar Ln, Castaic, CA  
91384, USA  
(34.4551702,  
-118.63360240000002)

Record time at observation point

20 Jul 2024 8:31 PM PDT

Record Wind Speed (mph)

0.0

Have the weather conditions changed since last recorded?

No

<b>Are you experiencing any odors</b>	Yes
<b>Description of Odor</b>	Landfill Chemical
<b>Intensity of Odor</b>	1 - Very light odor detected
<b>Are any corrective actions needed?</b>	
Stop #16: Intersection of Gibraltar Lane and Alton Way	
<b>Use map locator to enter lat/long for this observation point.</b>	28340 Alton Way, Castaic, CA 91384, USA (34.4547069, -118.630257)
<b>Record time at observation point</b>	20 Jul 2024 8:33 PM PDT
<b>Record Wind Speed (mph)</b>	1.3
<b>Record Wind Direction</b>	W
<b>Have the weather conditions changed since last recorded?</b>	No
<b>Are you experiencing any odors</b>	No
Stop #17: Intersection of Castlebury Place and Picadilly Place	
<b>Use map locator to enter lat/long for this observation point.</b>	28203 Picadilly Pl, Castaic, CA 91384, USA (34.4539706, -118.62780079999999)
<b>Record time at observation point</b>	20 Jul 2024 8:34 PM PDT
<b>Record Wind Speed (mph)</b>	0.0
<b>Have the weather conditions changed since last recorded?</b>	No
<b>Are you experiencing any odors</b>	No
Stop #18: Intersection of Gibraltar Lane and Springvale Lane	
<b>Use map locator to enter lat/long for this observation point.</b>	28257 Springvale Ln, Castaic, CA 91384, USA (34.4558953, -118.62825909999998)
<b>Record time at observation point</b>	20 Jul 2024 8:36 PM PDT
<b>Record Wind Speed (mph)</b>	2.2

<b>Record Wind Direction</b>	SW
<b>Have the weather conditions changed since last recorded?</b>	No
<b>Are you experiencing any odors</b>	No
Stop #19: Intersection of Gibraltar Lane and Cambridge Avenue	
<b>Use map locator to enter lat/long for this observation point.</b>	29823 Cambridge Ave, Castaic, CA 91384, USA (34.457909799999996, -118.62704210000001)
<b>Record time at observation point</b>	20 Jul 2024 8:38 PM PDT
<b>Record Wind Speed (mph)</b>	0.0
<b>Have the weather conditions changed since last recorded?</b>	No
<b>Are you experiencing any odors</b>	No
Stop #20: Intersection of Cambridge Avenue and Hasley Canyon Road	
<b>Use map locator to enter lat/long for this observation point.</b>	9701 Creekbed Rd, Castaic, CA 91384, USA (34.4555301, -118.6218167)
<b>Record time at observation point</b>	20 Jul 2024 8:40 PM PDT
<b>Record Wind Speed (mph)</b>	0.4
<b>Record Wind Direction</b>	SW
<b>Have the weather conditions changed since last recorded?</b>	No
<b>Are you experiencing any odors</b>	Yes
<b>Description of Odor</b>	Landfill Gas
<b>Intensity of Odor</b>	4 -Strong Odor
<b>Are any corrective actions needed?</b>	
Stop #21: Intersection of The Old Road and Hillcrest Parkway	
<b>Use map locator to enter lat/long for this observation point.</b>	30301 Marigold Cir, Castaic, CA 91384, USA (34.4699479, -118.6171231)

Record time at observation point

20 Jul 2024 8:49 PM PDT

Record Wind Speed (mph)

0.0

Have the weather conditions changed since last recorded?

No

Are you experiencing any odors

No

Stop #22: Intersection of Hillcrest Parkway and Park Vista Drive at Castaic Elementary School

30455 Park Vista Dr, Castaic, CA  
91384, USA  
(34.4721549,  
-118.63040360000001)

Use map locator to enter lat/long for this observation point.

Record time at observation point

20 Jul 2024 8:47 PM PDT

Record Wind Speed (mph)

0.7

Record Wind Direction

NW

Have the weather conditions changed since last recorded?

No

Are you experiencing any odors

No

Stop #23: Intersection of Creekbed Road and Firebrand Drive

29796 Creekbed Rd, Castaic, CA  
91384, USA  
(34.4575992,  
-118.61958519999999)

Use map locator to enter lat/long for this observation point.

Record time at observation point

20 Jul 2024 8:42 PM PDT

Record Wind Speed (mph)

0.2

Record Wind Direction

NE

Have the weather conditions changed since last recorded?

No

Are you experiencing any odors

No

Stop #24: Intersection of The Old Road and Live Oak Road

2 flagged

27603 Quincy St, Castaic, CA  
91384, USA  
(34.4528436, -118.6171006)

Use map locator to enter lat/long for this observation point.

Record time at observation point

20 Jul 2024 8:52 PM PDT

Record Wind Speed (mph)	0.0
Have the weather conditions changed since last recorded?	No
Are you experiencing any odors	Yes
Description of Odor	Landfill Gas
Intensity of Odor	3 - Moderate Odor
<b>Are any corrective actions needed?</b>	
Stop #25: Intersection of Live Oak Road and Hidden Trail Road	1 flagged
Use map locator to enter lat/long for this observation point.	27662 Buckskin Dr, Castaic, CA 91384, USA (34.4501784, -118.6179979)
Record time at observation point	20 Jul 2024 8:54 PM PDT
Record Wind Speed (mph)	0.2
Record Wind Direction	S
Have the weather conditions changed since last recorded?	No
Are you experiencing any odors	Yes
Description of Odor	Landfill Gas
Intensity of Odor	1 - Very light odor detected
<b>Are any corrective actions needed?</b>	
Stop #26: Intersection of Live Oak Elementary School at Saddleridge Way	
Use map locator to enter lat/long for this observation point.	27734 Saddleridge Way, Castaic, CA 91384, USA (34.4497043, -118.61981619999997)
Record time at observation point	20 Jul 2024 8:56 PM PDT
Record Wind Speed (mph)	0.4
Record Wind Direction	NW
Have the weather conditions changed since last recorded?	No

<b>Are you experiencing any odors</b>	No
Stop #27: Intersection of Rangewood Road and Buckskin Drive	1 flagged
<b>Use map locator to enter lat/long for this observation point.</b>	29139 Rangewood Rd, Castaic, CA 91384, USA (34.4485802, -118.62039709999999)
<b>Record time at observation point</b>	20 Jul 2024 8:58 PM PDT
<b>Record Wind Speed (mph)</b>	0.0
<b>Have the weather conditions changed since last recorded?</b>	No
<b>Are you experiencing any odors</b>	Yes
<b>Description of Odor</b>	Landfill Gas
<b>Intensity of Odor</b>	1 - Very light odor detected

**Are any corrective actions needed?**

Stop #28: Intersection of Quincy Street and Cambridge Avenue	
<b>Use map locator to enter lat/long for this observation point.</b>	27803 Quincy St, Castaic, CA 91384, USA (34.453016399999996, -118.62001029999998)
<b>Record time at observation point</b>	20 Jul 2024 9:00 PM PDT
<b>Record Wind Speed (mph)</b>	0.0
<b>Have the weather conditions changed since last recorded?</b>	No
<b>Are you experiencing any odors</b>	No
Stop #29: Intersection of Hasley Canyon Road and Commerce Center Drive (Santa Clarita Valley International School & Playmakers Preschool)	1 flagged
<b>Use map locator to enter lat/long for this observation point.</b>	28050 Hasley Canyon Rd, Castaic, CA 91384, USA (34.4509611, -118.62462279999998)
<b>Record time at observation point</b>	20 Jul 2024 9:03 PM PDT
<b>Record Wind Speed (mph)</b>	0.0

Have the weather conditions changed since last recorded?	No
Are you experiencing any odors	Yes
Description of Odor	Other
Describe "Other" Odor	Chemical odor
Intensity of Odor	1 - Very light odor detected
<b>Are any corrective actions needed?</b>	
Stop #30: Intersection of Commerce Center Drive and Witherspoon Parkway	2 flagged
Use map locator to enter lat/long for this observation point.	29011 Witherspoon Pkwy, Valencia, CA 91355, USA (34.445682, -118.62720999999999)
Record time at observation point	20 Jul 2024 9:06 PM PDT
Record Wind Speed (mph)	1.1
Record Wind Direction	NW
Have the weather conditions changed since last recorded?	No
Are you experiencing any odors	Yes
Description of Odor	Landfill Gas
Intensity of Odor	3 - Moderate Odor
<b>Are any corrective actions needed?</b>	
Stop #31: Intersection of Franklin Parkway and driveway leading to the United States Postal Service	
Use map locator to enter lat/long for this observation point.	28000 Franklin Pkwy, Valencia, CA 91355, USA (34.4352261, -118.62850189999997)
Record time at observation point	20 Jul 2024 9:10 PM PDT
Record Wind Speed (mph)	0.7
Record Wind Direction	E

<b>Have the weather conditions changed since last recorded?</b>	No
<b>Are you experiencing any odors</b>	No
Stop #32: Intersection of Henry Mayo Drive and Cambridge View Drive, leading into the Valencia Travel Village RV Resort	
<b>Use map locator to enter lat/long for this observation point.</b>	27940 CA-126, Castaic, CA 91384, USA (34.4298143, -118.62485400000001)
<b>Record time at observation point</b>	20 Jul 2024 9:15 PM PDT
<b>Record Wind Speed (mph)</b>	4.5
<b>Record Wind Direction</b>	SW
<b>Have the weather conditions changed since last recorded?</b>	No
<b>Are you experiencing any odors</b>	No
Odor Compliance with Stipulated Order for Abatement	
<b>At 3 or more stops have you recorded any Landfill Odor Intensity of 3 (3 - Moderate Odor) or higher?</b>	No



**Recorder Signature**

A handwritten signature in black ink, appearing to read "Luth." followed by a stylized flourish.

20 Jul 2024 9:16 PM PDT

---

**Upon completion of this patrol, please check the box to trigger necessary notifications.**



# 4050 - Chiquita Odor Patrol Template

Complete

Score	3 / 3 (100%)	Flagged items	16	Actions	0
-------	--------------	---------------	----	---------	---

Conducted on

20 Jul 2024 7:54 AM PDT

Prepared by

Julian Jenkins

If the name of the person conducting the Patrol does not appear above, please enter it here:

What type of patrol is this?

Regular Patrol

Weather Conditions at the time of patrol.

Sunny

Temperature at time of Patrol

71°F  
Should be between -50°F to 125°F

I acknowledge that I have not visited the working face or other on-site areas where exposed trash or landfill odors such as, but not limited to landfill gas odors, refuse or refuse contaminated material odors, or landfill liquids/landfill leachate odors exist within four hours prior to conducting this odor surveillance.



I acknowledge that I will assess each Patrol Stop while standing outside of the vehicle.



**Flagged items**

16 flagged

Odor Patrol Stops / Stop #1: Chiquito Canyon Road and Driveway leading to the LA County Fire's Del Valle Regional Training Center

**Are you experiencing any odors**

Yes

Odor Patrol Stops / Stop #1: Chiquito Canyon Road and Driveway leading to the LA County Fire's Del Valle Regional Training Center

**Intensity of Odor**

4 -Strong Odor

Odor Patrol Stops / Stop #11: Intersection of San Martinez Road and Keningston Road

**Are you experiencing any odors**

Yes

Odor Patrol Stops / Stop #11: Intersection of San Martinez Road and Keningston Road

**Intensity of Odor**

3 - Moderate Odor

Odor Patrol Stops / Stop #12: Intersection of Hunstock Street and Windsor Road

**Are you experiencing any odors**

Yes

Odor Patrol Stops / Stop #12: Intersection of Hunstock Street and Windsor Road

**Intensity of Odor**

3 - Moderate Odor

Odor Patrol Stops / Stop #13: Intersection of Del Valle Road and Silver Street

**Are you experiencing any odors**

Yes

Odor Patrol Stops / Stop #13: Intersection of Del Valle Road and Silver Street

**Intensity of Odor**

3 - Moderate Odor

Odor Patrol Stops / Stop #15: Intersection of Hasley Canyon Road and Gibraltar Lane

**Are you experiencing any odors**

Yes

Odor Patrol Stops / Stop #17: Intersection of Castlebury Place and Picadilly Place

**Are you experiencing any odors**

Yes

Odor Patrol Stops / Stop #20: Intersection of Cambridge Avenue and Hasley Canyon Road

**Are you experiencing any odors**

Yes

Odor Patrol Stops / Stop #23: Intersection of Creekbed Road and Firebrand Drive

**Are you experiencing any odors**

Yes

Odor Patrol Stops / Stop #24: Intersection of The Old Road and Live Oak Road

**Are you experiencing any odors**

Yes

Odor Patrol Stops / Stop #26: Intersection of Live Oak Elementary School at Saddleridge Way

**Are you experiencing any odors**

Yes

Odor Patrol Stops / Stop #27: Intersection of Rangewood Road and Buckskin Drive

**Are you experiencing any odors**

Yes

Odor Patrol Stops / Stop #29: Intersection of Hasley Canyon Road and Commerce Center Drive (Santa Clarita Valley International School & Playmakers Preschool)

**Are you experiencing any odors**

Yes

<b>Odor Patrol Stops</b>	16 flagged
Stop #1: Chiquito Canyon Road and Driveway leading to the LA County Fire's Del Valle Regional Training Center	2 flagged
<b>Use map locator to enter lat/long for this observation point.</b>	28101 Chiquito Canyon Rd, Castaic, CA 91384, USA (34.4317609, -118.6589423)
<b>Record time at observation point</b>	20 Jul 2024 8:02 AM PDT
<b>Record Wind Speed (mph)</b>	0
<b>Have the weather conditions changed since start of patrol?</b>	No
<b>Are you experiencing any odors</b>	Yes
<b>Description of Odor</b>	Landfill Gas
<b>Intensity of Odor</b>	4 -Strong Odor
<b>Are any corrective actions needed?</b>	
Stop #2: Intersection of Chiquito Canyon Road and Lincoln Avenue	
<b>Use map locator to enter lat/long for this observation point.</b>	2900 S Orange Dr, Los Angeles, CA 90016, USA (34.43879, -118.65694099999999)
<b>Record time at observation point</b>	20 Jul 2024 8:04 AM PDT
<b>Record Wind Speed (mph)</b>	0.4
<b>Record Wind Direction</b>	E
<b>Have the weather conditions changed since last recorded?</b>	No
<b>Are you experiencing any odors</b>	No
Stop #3: Intersection of Lincoln Avenue and Jackson Street	
<b>Use map locator to enter lat/long for this observation point.</b>	(34.4396389, -118.655808)
<b>Record time at observation point</b>	20 Jul 2024 8:05 AM PDT
<b>Record Wind Speed (mph)</b>	0.2
<b>Record Wind Direction</b>	E

<b>Have the weather conditions changed since last recorded?</b>	No
<b>Are you experiencing any odors</b>	No
Stop #4: Intersection of Buchanan Way and Chiquito Canyon Road	
<b>Use map locator to enter lat/long for this observation point.</b>	28661 Chiquito Canyon Rd, Castaic, CA 91384, USA (34.4414836, -118.6574114)
<b>Record time at observation point</b>	20 Jul 2024 8:08 AM PDT
<b>Record Wind Speed (mph)</b>	0
<b>Have the weather conditions changed since last recorded?</b>	No
<b>Are you experiencing any odors</b>	No
Stop #5: Intersection of Lincoln Avenue and Harding Avenue	
<b>Use map locator to enter lat/long for this observation point.</b>	(34.4432391, -118.6560231)
<b>Record time at observation point</b>	20 Jul 2024 8:09 AM PDT
<b>Record Wind Speed (mph)</b>	0
<b>Have the weather conditions changed since last recorded?</b>	No
<b>Are you experiencing any odors</b>	No
Stop #6: Intersection of Chiquito Canyon Road and San Martinez Road	
<b>Use map locator to enter lat/long for this observation point.</b>	30010 San Martinez Rd, Castaic, CA 91384, USA (34.4449994, -118.6582312)
<b>Record time at observation point</b>	20 Jul 2024 8:11 AM PDT
<b>Record Wind Speed (mph)</b>	0.2
<b>Record Wind Direction</b>	NE
<b>Have the weather conditions changed since last recorded?</b>	No
<b>Are you experiencing any odors</b>	No
Stop #7: Intersection of San Martinez Road and Morningside Drive	

**Use map locator to enter lat/long for this observation point.** (34.4463016, -118.6613224)

**Record time at observation point** 20 Jul 2024 8:13 AM PDT

**Record Wind Speed (mph)** 0

**Have the weather conditions changed since last recorded?** No

**Are you experiencing any odors** No

Stop #8: Intersection of Lexington Drive and Morningside Drive

**Use map locator to enter lat/long for this observation point.** (34.4483736, -118.6606499)

**Record time at observation point** 20 Jul 2024 8:15 AM PDT

**Record Wind Speed (mph)** 0.2

**Record Wind Direction** S

**Have the weather conditions changed since last recorded?** No

**Are you experiencing any odors** No

Stop #9: Intersection of Val Verde Road and Trellis Road

**Use map locator to enter lat/long for this observation point.** (34.448241, -118.6629184)

**Record time at observation point** 20 Jul 2024 8:17 AM PDT

**Record Wind Speed (mph)** 0

**Have the weather conditions changed since last recorded?** No

**Are you experiencing any odors** No

Stop #10: Intersection of San Martinez Road and Euclid Ave.

**Use map locator to enter lat/long for this observation point.** (34.4478235, -118.6656986)

**Record time at observation point** 20 Jul 2024 8:19 AM PDT

**Record Wind Speed (mph)** 0

**Have the weather conditions changed since last recorded?** No

**Are you experiencing any odors** No

Stop #11: Intersection of San Martinez Road and Keningston Road

2 flagged

Use map locator to enter lat/long for this observation point.

30703 San Martinez Rd, Castaic,  
CA 91384, USA  
(34.448692199999996,  
-118.6712099)

Record time at observation point

20 Jul 2024 8:21 AM PDT

Record Wind Speed (mph)

0

Have the weather conditions changed since last recorded?

No

Are you experiencing any odors

Yes

Description of Odor

Other

Describe "Other" Odor

Livestock and manure

Intensity of Odor

3 - Moderate Odor

Are any corrective actions needed?

No

Stop #12: Intersection of Hunstock Street and Windsor Road

2 flagged

Use map locator to enter lat/long for this observation point.

(34.4460285, -118.6494876)

Record time at observation point

20 Jul 2024 8:28 AM PDT

Record Wind Speed (mph)

1.8

Record Wind Direction

SE

Have the weather conditions changed since last recorded?

No

Are you experiencing any odors

Yes

Description of Odor

Other

Describe "Other" Odor

Sweet chemical odor

Intensity of Odor

3 - Moderate Odor

Are any corrective actions needed?

Stop #13: Intersection of Del Valle Road and Silver Street

2 flagged

Use map locator to enter lat/long for this observation point.

(34.4486341, -118.6552067)



Record time at observation point

20 Jul 2024 8:32 AM PDT

Record Wind Speed

1.8

Record Wind Direction

SE

Have the weather conditions changed since last recorded?

No

Are you experiencing any odors

Yes

Description of Odor

Other

Describe "Other" Odor

Sweet chemical odor

Intensity of Odor

3 - Moderate Odor

Are any corrective actions needed?

No

Stop #14: Intersection of Del Valle Road and Hasley Canyon Road

Use map locator to enter lat/long for this observation point.

Del Valle Rd & Hasley Canyon Rd,  
Hasley Canyon, CA 91384, USA  
(34.456818999999996,  
-118.64180300000001)

Record time at observation point

20 Jul 2024 8:35 AM PDT

Record Wind Speed (mph)

2.7

Record Wind Direction

E

Have the weather conditions changed since last recorded?

No

Are you experiencing any odors

No

Stop #15: Intersection of Hasley Canyon Road and Gibraltar Lane

1 flagged

Use map locator to enter lat/long for this observation point.

28579 Gibraltar Ln, Castaic, CA  
91384, USA  
(34.4551702,  
-118.63360240000002)

Record time at observation point

20 Jul 2024 8:38 AM PDT

Record Wind Speed (mph)

1.3

Record Wind Direction

E

Have the weather conditions changed since last recorded?	No
Are you experiencing any odors	Yes
Description of Odor	Other
Describe "Other" Odor	Chemical odor
Intensity of Odor	2 - Light odor detected
Are any corrective actions needed?	No
Stop #16: Intersection of Gibraltar Lane and Alton Way	
Use map locator to enter lat/long for this observation point.	28340 Alton Way, Castaic, CA 91384, USA (34.4547069, -118.630257)
Record time at observation point	20 Jul 2024 8:40 AM PDT
Record Wind Speed (mph)	1.1
Record Wind Direction	S
Have the weather conditions changed since last recorded?	No
Are you experiencing any odors	No
Stop #17: Intersection of Castlebury Place and Picadilly Place	
Use map locator to enter lat/long for this observation point.	29732 Castlebury Pl, Castaic, CA 91384, USA (34.4539136, -118.62732229999999)
Record time at observation point	20 Jul 2024 8:42 AM PDT
Record Wind Speed (mph)	0.2
Record Wind Direction	S
Have the weather conditions changed since last recorded?	No
Are you experiencing any odors	Yes
Description of Odor	Other
Describe "Other" Odor	Laundry detergent and food

<b>Intensity of Odor</b>	1 - Very light odor detected
<b>Are any corrective actions needed?</b>	No
Stop #18: Intersection of Gibraltar Lane and Springvale Lane	
<b>Use map locator to enter lat/long for this observation point.</b>	28223 Gibraltar Ln, Castaic, CA 91384, USA (34.4559041, -118.62877379999999)
<b>Record time at observation point</b>	20 Jul 2024 8:44 AM PDT
<b>Record Wind Speed (mph)</b>	0.9
<b>Record Wind Direction</b>	S
<b>Have the weather conditions changed since last recorded?</b>	No
<b>Are you experiencing any odors</b>	No
Stop #19: Intersection of Gibraltar Lane and Cambridge Avenue	
<b>Use map locator to enter lat/long for this observation point.</b>	29823 Cambridge Ave, Castaic, CA 91384, USA (34.457909799999996, -118.62704210000001)
<b>Record time at observation point</b>	20 Jul 2024 8:47 AM PDT
<b>Record Wind Speed (mph)</b>	0.2
<b>Record Wind Direction</b>	NW
<b>Have the weather conditions changed since last recorded?</b>	No
<b>Are you experiencing any odors</b>	No
Stop #20: Intersection of Cambridge Avenue and Hasley Canyon Road	
<b>Use map locator to enter lat/long for this observation point.</b>	9701 Creekbed Rd, Castaic, CA 91384, USA (34.4555301, -118.6218167)
<b>Record time at observation point</b>	20 Jul 2024 8:50 AM PDT
<b>Record Wind Speed (mph)</b>	0.4
<b>Record Wind Direction</b>	SE

Have the weather conditions changed since last recorded?	No
Are you experiencing any odors	Yes
Description of Odor	Other
Describe "Other" Odor	Asphalt
Intensity of Odor	2 - Light odor detected
Are any corrective actions needed?	No
Stop #21: Intersection of The Old Road and Hillcrest Parkway	
Use map locator to enter lat/long for this observation point.	30402 Daisy Ct, Castaic, CA 91384, USA (34.470892299999996, -118.6169014)
Record time at observation point	20 Jul 2024 8:56 AM PDT
Record Wind Speed (mph)	0.2
Record Wind Direction	E
Have the weather conditions changed since last recorded?	No
Are you experiencing any odors	No
Stop #22: Intersection of Hillcrest Parkway and Park Vista Drive at Castaic Elementary School	
Use map locator to enter lat/long for this observation point.	30455 Park Vista Dr, Castaic, CA 91384, USA (34.4721549, -118.63040360000001)
Record time at observation point	20 Jul 2024 9:00 AM PDT
Record Wind Speed (mph)	1.3
Record Wind Direction	N
Have the weather conditions changed since last recorded?	No
Are you experiencing any odors	No
Stop #23: Intersection of Creekbed Road and Firebrand Drive	
Use map locator to enter lat/long for this observation point.	27704 Firebrand Dr, Castaic, CA

91384, USA  
(34.457861199999996,  
-118.61993810000001)

<b>Record time at observation point</b>	20 Jul 2024 8:52 AM PDT
<b>Record Wind Speed (mph)</b>	1.3
<b>Record Wind Direction</b>	NW
<b>Have the weather conditions changed since last recorded?</b>	No
<b>Are you experiencing any odors</b>	Yes
<b>Description of Odor</b>	Other
<b>Describe "Other" Odor</b>	Chemical odor
<b>Intensity of Odor</b>	1 - Very light odor detected
<b>Are any corrective actions needed?</b>	No
Stop #24: Intersection of The Old Road and Live Oak Road	1 flagged

27305 Live Oak Rd, Castaic, CA  
91384, USA  
(34.453375,  
-118.61646859999999)

<b>Record time at observation point</b>	20 Jul 2024 9:19 AM PDT
<b>Record Wind Speed (mph)</b>	0.7
<b>Record Wind Direction</b>	NE
<b>Have the weather conditions changed since last recorded?</b>	No
<b>Are you experiencing any odors</b>	Yes
<b>Description of Odor</b>	Other
<b>Describe "Other" Odor</b>	Asphalt
<b>Intensity of Odor</b>	2 - Light odor detected
<b>Are any corrective actions needed?</b>	No
Stop #25: Intersection of Live Oak Road and Hidden Trail Road	

27662 Buckskin Dr, Castaic, CA

Use map locator to enter lat/long for this observation point.

91384, USA  
(34.4501784, -118.6179979)

Record time at observation point

20 Jul 2024 9:21 AM PDT

Record Wind Speed (mph)

0.9

Record Wind Direction

NW

Have the weather conditions changed since last recorded?

No

Are you experiencing any odors

No

Stop #26: Intersection of Live Oak Elementary School at Saddleridge Way

1 flagged

Use map locator to enter lat/long for this observation point.

27728 Saddleridge Way, Castaic,  
CA 91384, USA  
(34.4497765, -118.6195845)

Record time at observation point

20 Jul 2024 9:23 AM PDT

Record Wind Speed (mph)

0.7

Record Wind Direction

SW

Have the weather conditions changed since last recorded?

No

Are you experiencing any odors

Yes

Description of Odor

Other

Describe "Other" Odor

Asphalt

Intensity of Odor

1 - Very light odor detected

Are any corrective actions needed?

No

Stop #27: Intersection of Rangewood Road and Buckskin Drive

1 flagged

Use map locator to enter lat/long for this observation point.

29165 Saddleridge Way, Castaic,  
CA 91384, USA  
(34.4491454,  
-118.62033539999999)

Record time at observation point

20 Jul 2024 9:25 AM PDT

Record Wind Speed (mph)

1.8

Record Wind Direction

NE

Have the weather conditions changed since last recorded?	No
Are you experiencing any odors	Yes
Description of Odor	Other
Describe "Other" Odor	Sewage and asphalt
Intensity of Odor	2 - Light odor detected
Are any corrective actions needed?	No
Stop #28: Intersection of Quincy Street and Cambridge Avenue	
Use map locator to enter lat/long for this observation point.	27803 Quincy St, Castaic, CA 91384, USA (34.453016399999996, -118.62001029999998)
Record time at observation point	20 Jul 2024 9:28 AM PDT
Record Wind Speed (mph)	0
Have the weather conditions changed since last recorded?	No
Are you experiencing any odors	No
Stop #29: Intersection of Hasley Canyon Road and Commerce Center Drive (Santa Clarita Valley International School & Playmakers Preschool)	
Use map locator to enter lat/long for this observation point.	28050 Hasley Canyon Rd, Castaic, CA 91384, USA (34.4509472, -118.6247111)
Record time at observation point	20 Jul 2024 9:31 AM PDT
Record Wind Speed (mph)	2
Record Wind Direction	S
Have the weather conditions changed since last recorded?	No
Are you experiencing any odors	Yes
Description of Odor	Other
Describe "Other" Odor	Sweet chemical odor
Intensity of Odor	2 - Light odor detected

**Are any corrective actions needed?**

No

Stop #30: Intersection of Commerce Center Drive and Witherspoon Parkway

**Use map locator to enter lat/long for this observation point.**

29011 Witherspoon Pkwy,  
Valencia, CA 91355, USA  
(34.445682,  
-118.62720999999999)

**Record time at observation point**

20 Jul 2024 9:34 AM PDT

**Record Wind Speed (mph)**

0.7

**Record Wind Direction**

S

**Have the weather conditions changed since last recorded?**

No

**Are you experiencing any odors**

No

Stop #31: Intersection of Franklin Parkway and driveway leading to the United States Postal Service

**Use map locator to enter lat/long for this observation point.**

28000 Franklin Pkwy, Valencia, CA  
91355, USA  
(34.4352261,  
-118.62850189999997)

**Record time at observation point**

20 Jul 2024 9:37 AM PDT

**Record Wind Speed (mph)**

1.1

**Record Wind Direction**

SW

**Have the weather conditions changed since last recorded?**

No

**Are you experiencing any odors**

No

Stop #32: Intersection of Henry Mayo Drive and Cambridge View Drive, leading into the Valencia Travel Village RV Resort

**Use map locator to enter lat/long for this observation point.**

27944 CA-126, Castaic, CA 91384,  
USA  
(34.429763699999995,  
-118.6249313)

**Record time at observation point**

20 Jul 2024 9:42 AM PDT

**Record Wind Speed (mph)**

2

**Record Wind Direction**

N



<b>Have the weather conditions changed since last recorded?</b>	No
<b>Are you experiencing any odors</b>	No
Odor Compliance with Stipulated Order for Abatement	
<b>At 3 or more stops have you recorded any Landfill Odor Intensity of 3 (3 - Moderate Odor) or higher?</b>	No

**Recorder Signature**



Julian Jenkins  
20 Jul 2024 9:42 AM PDT

---

**Upon completion of this patrol, please check the box to trigger necessary notifications.**

# 4050 - Chiquita Odor Patrol Template

Complete

Score	3 / 3 (100%)	Flagged items	6	Actions	0
-------	--------------	---------------	---	---------	---

Conducted on

22 Jul 2024 7:55 PM PDT

Prepared by

Luthgardes Vianna- Angel Cisneros

If the name of the person conducting the Patrol does not appear above, please enter it here:

What type of patrol is this?

Regular Patrol

Weather Conditions at the time of patrol.

Sunny

Temperature at time of Patrol

85°F  
Should be between -50°F to 125°F

I acknowledge that I have not visited the working face or other on-site areas where exposed trash or landfill odors such as, but not limited to landfill gas odors, refuse or refuse contaminated material odors, or landfill liquids/landfill leachate odors exist within four hours prior to conducting this odor surveillance.



I acknowledge that I will assess each Patrol Stop while standing outside of the vehicle.



**Flagged items**

6 flagged

Odor Patrol Stops / Stop #8: Intersection of Lexington Drive and Morningside Drive

**Are you experiencing any odors**

Yes

Odor Patrol Stops / Stop #15: Intersection of Hasley Canyon Road and Gibraltar Lane

**Are you experiencing any odors**

Yes

Odor Patrol Stops / Stop #26: Intersection of Live Oak Elementary School at Saddleridge Way

**Are you experiencing any odors**

Yes

Odor Patrol Stops / Stop #29: Intersection of Hasley Canyon Road and Commerce Center Drive (Santa Clarita Valley International School &amp; Playmakers Preschool)

**Are you experiencing any odors**

Yes

Odor Patrol Stops / Stop #30: Intersection of Commerce Center Drive and Witherspoon Parkway

**Are you experiencing any odors**

Yes

Odor Patrol Stops / Stop #30: Intersection of Commerce Center Drive and Witherspoon Parkway

**Intensity of Odor**

3 - Moderate Odor

**Odor Patrol Stops**

6 flagged

Stop #1: Chiquito Canyon Road and Driveway leading to the LA County Fire's Del Valle Regional Training Center

**Use map locator to enter lat/long for this observation point.**28101 Chiquito Canyon Rd,  
Castaic, CA 91384, USA  
(34.4317609, -118.6589423)**Record time at observation point**

22 Jul 2024 8:01 PM PDT

**Record Wind Speed (mph)**

0.7

**Record Wind Direction**

NW

**Have the weather conditions changed since start of patrol?**

No

**Are you experiencing any odors**

No

Stop #2: Intersection of Chiquito Canyon Road and Lincoln Avenue

**Use map locator to enter lat/long for this observation point.**2900 S Orange Dr, Los Angeles,  
CA 90016, USA  
(34.43879, -118.65694099999999)**Record time at observation point**

22 Jul 2024 8:04 PM PDT

**Record Wind Speed (mph)**

0.0

**Have the weather conditions changed since last recorded?**

No

**Are you experiencing any odors**

No

Stop #3: Intersection of Lincoln Avenue and Jackson Street

**Use map locator to enter lat/long for this observation point.**28543 Lincoln Ave, Castaic, CA  
91384, USA  
(34.4395774, -118.6561263)**Record time at observation point**

22 Jul 2024 8:05 PM PDT

**Record Wind Speed (mph)**

2.7

**Record Wind Direction**

SE

**Have the weather conditions changed since last recorded?**

No

**Are you experiencing any odors**

No

Stop #4: Intersection of Buchanan Way and Chiquito Canyon Road

Use map locator to enter lat/long for this observation point.

11629 Daleside Ave, Hawthorne,  
CA 90250, USA  
(34.443070999999996,  
-118.655496)

Record time at observation point

22 Jul 2024 8:07 PM PDT

Record Wind Speed (mph)

0.0

Have the weather conditions changed since last recorded?

No

Are you experiencing any odors

No

Stop #5: Intersection of Lincoln Avenue and Harding Avenue

Use map locator to enter lat/long for this observation point.

28703 Chiquito Canyon Rd,  
Castaic, CA 91384, USA  
(34.441859799999996,  
-118.6573111)

Record time at observation point

22 Jul 2024 8:09 PM PDT

Record Wind Speed (mph)

0.9

Record Wind Direction

E

Have the weather conditions changed since last recorded?

No

Are you experiencing any odors

No

Stop #6: Intersection of Chiquito Canyon Road and San Martinez Road

Use map locator to enter lat/long for this observation point.

30006 San Martinez Rd, Val Verde,  
CA 91384, USA  
(34.444958299999996,  
-118.6580404)

Record time at observation point

22 Jul 2024 8:10 PM PDT

Record Wind Speed (mph)

0.0

Have the weather conditions changed since last recorded?

No

Are you experiencing any odors

No

Stop #7: Intersection of San Martinez Road and Morningside Drive

Use map locator to enter lat/long for this observation point.

30139 San Martinez Rd, Castaic,  
CA 91384, USA  
(34.44624, -118.66109490000001)

Record time at observation point

22 Jul 2024 8:12 PM PDT

Record Wind Speed (mph)

0.7

Record Wind Direction

NW

Have the weather conditions changed since last recorded?

No

Are you experiencing any odors

No

Stop #8: Intersection of Lexington Drive and Morningside Drive

1 flagged

Use map locator to enter lat/long for this observation point.

29043 Morningside Dr, Castaic, CA  
91384, USA  
(34.4482783,  
-118.66091829999998)

Record time at observation point

22 Jul 2024 8:14 PM PDT

Record Wind Speed (mph)

0.9

Record Wind Direction

NW

Have the weather conditions changed since last recorded?

No

Are you experiencing any odors

Yes

Description of Odor

Other

Describe "Other" Odor

Dead animal

Intensity of Odor

1 - Very light odor detected

Are any corrective actions needed?

Stop #9: Intersection of Val Verde Road and Trellis Road

Use map locator to enter lat/long for this observation point.

30227 Trellis Rd, Castaic, CA  
91384, USA  
(34.448391799999996,  
-118.66299610000002)

Record time at observation point

22 Jul 2024 8:15 PM PDT

Record Wind Speed (mph)

0.9

<b>Record Wind Direction</b>	W
<b>Have the weather conditions changed since last recorded?</b>	No
<b>Are you experiencing any odors</b>	No
Stop #10: Intersection of San Martinez Road and Euclid Ave.	
<b>Use map locator to enter lat/long for this observation point.</b>	(34.4476735, -118.665475)
<b>Record time at observation point</b>	22 Jul 2024 8:17 PM PDT
<b>Record Wind Speed (mph)</b>	0.2
<b>Record Wind Direction</b>	NW
<b>Have the weather conditions changed since last recorded?</b>	No
<b>Are you experiencing any odors</b>	No
Stop #11: Intersection of San Martinez Road and Keningston Road	
<b>Use map locator to enter lat/long for this observation point.</b>	30703 San Martinez Rd, Castaic, CA 91384, USA (34.448692199999996, -118.6712099)
<b>Record time at observation point</b>	22 Jul 2024 8:19 PM PDT
<b>Record Wind Speed (mph)</b>	0.7
<b>Record Wind Direction</b>	NW
<b>Have the weather conditions changed since last recorded?</b>	No
<b>Are you experiencing any odors</b>	No
Stop #12: Intersection of Hunstock Street and Windsor Road	
<b>Use map locator to enter lat/long for this observation point.</b>	(34.4459492, -118.6494951)
<b>Record time at observation point</b>	22 Jul 2024 8:24 PM PDT
<b>Record Wind Speed (mph)</b>	0.9
<b>Record Wind Direction</b>	SW
<b>Have the weather conditions changed since last recorded?</b>	No



<b>Are you experiencing any odors</b>	No
Stop #13: Intersection of Del Valle Road and Silver Street	
<b>Use map locator to enter lat/long for this observation point.</b>	(34.4486726, -118.6552043)
<b>Record time at observation point</b>	22 Jul 2024 8:28 PM PDT
<b>Record Wind Speed</b>	3.1
<b>Record Wind Direction</b>	SW
<b>Have the weather conditions changed since last recorded?</b>	No
<b>Are you experiencing any odors</b>	No
Stop #14: Intersection of Del Valle Road and Hasley Canyon Road	
<b>Use map locator to enter lat/long for this observation point.</b>	(34.4567311, -118.64168)
<b>Record time at observation point</b>	22 Jul 2024 8:30 PM PDT
<b>Record Wind Speed (mph)</b>	2.5
<b>Record Wind Direction</b>	SW
<b>Have the weather conditions changed since last recorded?</b>	No
<b>Are you experiencing any odors</b>	No
Stop #15: Intersection of Hasley Canyon Road and Gibraltar Lane	
<b>Use map locator to enter lat/long for this observation point.</b>	(34.4550144, -118.6335286)
<b>Record time at observation point</b>	22 Jul 2024 8:32 PM PDT
<b>Record Wind Speed (mph)</b>	1.1
<b>Record Wind Direction</b>	W
<b>Have the weather conditions changed since last recorded?</b>	No
<b>Are you experiencing any odors</b>	Yes
<b>Description of Odor</b>	Other

Describe "Other" Odor

Sewer odor

Intensity of Odor

1 - Very light odor detected

Are any corrective actions needed?

Stop #16: Intersection of Gibraltar Lane and Alton Way

Use map locator to enter lat/long for this observation point.

(34.4548403, -118.6301556)

Record time at observation point

22 Jul 2024 8:34 PM PDT

Record Wind Speed (mph)

5.4

Record Wind Direction

W

Have the weather conditions changed since last recorded?

No

Are you experiencing any odors

No

Stop #17: Intersection of Castlebury Place and Picadilly Place

Use map locator to enter lat/long for this observation point.

(34.4539828, -118.6276154)

Record time at observation point

22 Jul 2024 8:36 PM PDT

Record Wind Speed (mph)

0.4

Record Wind Direction

S

Have the weather conditions changed since last recorded?

No

Are you experiencing any odors

No

Stop #18: Intersection of Gibraltar Lane and Springvale Lane

Use map locator to enter lat/long for this observation point.

28257 Springvale Ln, Castaic, CA  
91384, USA  
(34.4558953,  
-118.62825909999998)

Record time at observation point

22 Jul 2024 8:38 PM PDT

Record Wind Speed (mph)

2.7

Record Wind Direction

SW

Have the weather conditions changed since last recorded?

No

<b>Are you experiencing any odors</b>	No
Stop #19: Intersection of Gibraltar Lane and Cambridge Avenue	
<b>Use map locator to enter lat/long for this observation point.</b>	29823 Cambridge Ave, Castaic, CA 91384, USA (34.457909799999996, -118.62704210000001)
<b>Record time at observation point</b>	22 Jul 2024 8:39 PM PDT
<b>Record Wind Speed (mph)</b>	0.7
<b>Record Wind Direction</b>	NW
<b>Have the weather conditions changed since last recorded?</b>	No
<b>Are you experiencing any odors</b>	No
Stop #20: Intersection of Cambridge Avenue and Hasley Canyon Road	
<b>Use map locator to enter lat/long for this observation point.</b>	9701 Creekbed Rd, Castaic, CA 91384, USA (34.4555301, -118.6218167)
<b>Record time at observation point</b>	22 Jul 2024 8:41 PM PDT
<b>Record Wind Speed (mph)</b>	0.9
<b>Record Wind Direction</b>	SW
<b>Have the weather conditions changed since last recorded?</b>	No
<b>Are you experiencing any odors</b>	No
Stop #21: Intersection of The Old Road and Hillcrest Parkway	
<b>Use map locator to enter lat/long for this observation point.</b>	30301 Marigold Cir, Castaic, CA 91384, USA (34.4699479, -118.6171231)
<b>Record time at observation point</b>	22 Jul 2024 8:51 PM PDT
<b>Record Wind Speed (mph)</b>	0.7
<b>Record Wind Direction</b>	S
<b>Have the weather conditions changed since last recorded?</b>	No

**Are you experiencing any odors**

No

Stop #22: Intersection of Hillcrest Parkway and Park Vista Drive at Castaic Elementary School

30455 Park Vista Dr, Castaic, CA  
91384, USA  
(34.4721549,  
-118.63040360000001)

**Use map locator to enter lat/long for this observation point.**

**Record time at observation point**

22 Jul 2024 8:48 PM PDT

**Record Wind Speed (mph)**

0.0

**Have the weather conditions changed since last recorded?**

No

**Are you experiencing any odors**

No

Stop #23: Intersection of Creekbed Road and Firebrand Drive

29796 Creekbed Rd, Castaic, CA  
91384, USA  
(34.4575992,  
-118.61958519999999)

**Use map locator to enter lat/long for this observation point.**

**Record time at observation point**

22 Jul 2024 8:43 PM PDT

**Record Wind Speed (mph)**

0.0

**Have the weather conditions changed since last recorded?**

No

**Are you experiencing any odors**

No

Stop #24: Intersection of The Old Road and Live Oak Road

27603 Quincy St, Castaic, CA  
91384, USA  
(34.4528436, -118.6171006)

**Use map locator to enter lat/long for this observation point.**

**Record time at observation point**

22 Jul 2024 8:54 PM PDT

**Record Wind Speed (mph)**

2.0

**Record Wind Direction**

W

**Have the weather conditions changed since last recorded?**

No

**Are you experiencing any odors**

No

Stop #25: Intersection of Live Oak Road and Hidden Trail Road

Use map locator to enter lat/long for this observation point.

27662 Buckskin Dr, Castaic, CA  
91384, USA  
(34.4501784, -118.6179979)

Record time at observation point

22 Jul 2024 8:55 PM PDT

Record Wind Speed (mph)

0.9

Record Wind Direction

S

Have the weather conditions changed since last recorded?

No

Are you experiencing any odors

No

Stop #26: Intersection of Live Oak Elementary School at  
Saddleridge Way

1 flagged

Use map locator to enter lat/long for this observation point.

29227 Saddleridge Way, Castaic,  
CA 91384, USA  
(34.449889899999995,  
-118.62027540000001)

Record time at observation point

22 Jul 2024 8:57 PM PDT

Record Wind Speed (mph)

2.5

Record Wind Direction

W

Have the weather conditions changed since last recorded?

No

Are you experiencing any odors

Yes

Description of Odor

Landfill Gas

Intensity of Odor

1 - Very light odor detected

Are any corrective actions needed?

Stop #27: Intersection of Rangewood Road and Buckskin Drive

Use map locator to enter lat/long for this observation point.

29139 Rangewood Rd, Castaic, CA  
91384, USA  
(34.4485802,  
-118.62039709999999)

Record time at observation point

22 Jul 2024 8:58 PM PDT

Record Wind Speed (mph)

0.0

Have the weather conditions changed since last recorded?

No

<b>Are you experiencing any odors</b>	No
Stop #28: Intersection of Quincy Street and Cambridge Avenue	
<b>Use map locator to enter lat/long for this observation point.</b>	27803 Quincy St, Castaic, CA 91384, USA (34.453016399999996, -118.62001029999998)
<b>Record time at observation point</b>	22 Jul 2024 9:01 PM PDT
<b>Record Wind Speed (mph)</b>	0.9
<b>Record Wind Direction</b>	SW
<b>Have the weather conditions changed since last recorded?</b>	No
<b>Are you experiencing any odors</b>	No
Stop #29: Intersection of Hasley Canyon Road and Commerce Center Drive (Santa Clarita Valley International School & Playmakers Preschool)	
	1 flagged
<b>Use map locator to enter lat/long for this observation point.</b>	28050 Hasley Canyon Rd, Castaic, CA 91384, USA (34.4509611, -118.62462279999998)
<b>Record time at observation point</b>	22 Jul 2024 9:03 PM PDT
<b>Record Wind Speed (mph)</b>	2.0
<b>Record Wind Direction</b>	SE
<b>Have the weather conditions changed since last recorded?</b>	No
<b>Are you experiencing any odors</b>	Yes
<b>Description of Odor</b>	Landfill Gas
<b>Intensity of Odor</b>	1 - Very light odor detected
<b>Are any corrective actions needed?</b>	
Stop #30: Intersection of Commerce Center Drive and Witherspoon Parkway	
	2 flagged
<b>Use map locator to enter lat/long for this observation point.</b>	29011 Witherspoon Pkwy, Valencia, CA 91355, USA (34.445682, -118.62720999999999)

Record time at observation point

22 Jul 2024 9:06 PM PDT

Record Wind Speed (mph)

3.6

Record Wind Direction

SE

Have the weather conditions changed since last recorded?

No

Are you experiencing any odors

Yes

Description of Odor

Landfill Gas

Intensity of Odor

3 - Moderate Odor

Are any corrective actions needed?

Stop #31: Intersection of Franklin Parkway and driveway leading to the United States Postal Service

Use map locator to enter lat/long for this observation point.

28000 Franklin Pkwy, Valencia, CA  
91355, USA  
(34.4352261,  
-118.62850189999997)

Record time at observation point

22 Jul 2024 9:11 PM PDT

Record Wind Speed (mph)

0.0

Have the weather conditions changed since last recorded?

No

Are you experiencing any odors

No

Stop #32: Intersection of Henry Mayo Drive and Cambridge View Drive, leading into the Valencia Travel Village RV Resort

Use map locator to enter lat/long for this observation point.

27940 CA-126, Castaic, CA 91384,  
USA  
(34.4298143,  
-118.62485400000001)

Record time at observation point

22 Jul 2024 9:15 PM PDT

Record Wind Speed (mph)

4.2

Record Wind Direction

SW

Have the weather conditions changed since last recorded?

No

Are you experiencing any odors

No

Odor Compliance with Stipulated Order for Abatement

**At 3 or more stops have you recorded any Landfill Odor Intensity of 3 (3 - Moderate Odor) or higher?**

No



**Recorder Signature**

Handwritten signature in black ink, appearing to be 'Luth / A'.

22 Jul 2024 9:16 PM PDT

---

**Upon completion of this patrol, please check the box to trigger necessary notifications.**



# 4050 - Chiquita Odor Patrol Template

Complete

Score	3 / 3 (100%)	Flagged items	16	Actions	0
-------	--------------	---------------	----	---------	---

Conducted on

22 Jul 2024 7:15 AM PDT

Prepared by

Julian Jenkins

If the name of the person conducting the Patrol does not appear above, please enter it here:

What type of patrol is this?

Regular Patrol

Weather Conditions at the time of patrol.

Sunny

Temperature at time of Patrol

68°F  
Should be between -50°F to 125°F

I acknowledge that I have not visited the working face or other on-site areas where exposed trash or landfill odors such as, but not limited to landfill gas odors, refuse or refuse contaminated material odors, or landfill liquids/landfill leachate odors exist within four hours prior to conducting this odor surveillance.



I acknowledge that I will assess each Patrol Stop while standing outside of the vehicle.



**Flagged items**

16 flagged

Odor Patrol Stops / Stop #1: Chiquito Canyon Road and Driveway leading to the LA County Fire's Del Valle Regional Training Center

**Are you experiencing any odors**

Yes

Odor Patrol Stops / Stop #1: Chiquito Canyon Road and Driveway leading to the LA County Fire's Del Valle Regional Training Center

**Intensity of Odor**

4 -Strong Odor

Odor Patrol Stops / Stop #5: Intersection of Lincoln Avenue and Harding Avenue

**Are you experiencing any odors**

Yes

Odor Patrol Stops / Stop #6: Intersection of Chiquito Canyon Road and San Martinez Road

**Are you experiencing any odors**

Yes

Odor Patrol Stops / Stop #9: Intersection of Val Verde Road and Trellis Road

**Are you experiencing any odors**

Yes

Odor Patrol Stops / Stop #11: Intersection of San Martinez Road and Keningston Road

**Are you experiencing any odors**

Yes

Odor Patrol Stops / Stop #12: Intersection of Hunstock Street and Windsor Road

**Are you experiencing any odors**

Yes

Odor Patrol Stops / Stop #12: Intersection of Hunstock Street and Windsor Road

**Intensity of Odor**

3 - Moderate Odor

Odor Patrol Stops / Stop #13: Intersection of Del Valle Road and Silver Street

**Are you experiencing any odors**

Yes

Odor Patrol Stops / Stop #13: Intersection of Del Valle Road and Silver Street

**Intensity of Odor**

3 - Moderate Odor

Odor Patrol Stops / Stop #14: Intersection of Del Valle Road and Hasley Canyon Road

**Are you experiencing any odors**

Yes

Odor Patrol Stops / Stop #14: Intersection of Del Valle Road and Hasley Canyon Road

**Intensity of Odor**

3 - Moderate Odor

Odor Patrol Stops / Stop #16: Intersection of Gibraltar Lane and Alton Way

**Are you experiencing any odors**

Yes

Odor Patrol Stops / Stop #27: Intersection of Rangewood Road and Buckskin Drive

**Are you experiencing any odors**

Yes

Odor Patrol Stops / Stop #30: Intersection of Commerce Center Drive and Witherspoon Parkway

**Are you experiencing any odors**

Yes

Odor Patrol Stops / Stop #30: Intersection of Commerce Center Drive and Witherspoon Parkway

**Intensity of Odor**

3 - Moderate Odor

<b>Odor Patrol Stops</b>	16 flagged
Stop #1: Chiquito Canyon Road and Driveway leading to the LA County Fire's Del Valle Regional Training Center	2 flagged
<b>Use map locator to enter lat/long for this observation point.</b>	28101 Chiquito Canyon Rd, Castaic, CA 91384, USA (34.4328624, -118.6593338)
<b>Record time at observation point</b>	22 Jul 2024 8:58 AM PDT
<b>Record Wind Speed (mph)</b>	3.1
<b>Record Wind Direction</b>	SE
<b>Have the weather conditions changed since start of patrol?</b>	No
<b>Are you experiencing any odors</b>	Yes
<b>Description of Odor</b>	Landfill Gas
<b>Intensity of Odor</b>	4 -Strong Odor
<b>Are any corrective actions needed?</b>	
Stop #2: Intersection of Chiquito Canyon Road and Lincoln Avenue	
<b>Use map locator to enter lat/long for this observation point.</b>	29828 Lincoln Ave, Castaic, CA 91384, USA (34.4383626, -118.65757920000001)
<b>Record time at observation point</b>	22 Jul 2024 8:54 AM PDT
<b>Record Wind Speed (mph)</b>	0.4
<b>Record Wind Direction</b>	NE
<b>Have the weather conditions changed since last recorded?</b>	No
<b>Are you experiencing any odors</b>	No
Stop #3: Intersection of Lincoln Avenue and Jackson Street	
<b>Use map locator to enter lat/long for this observation point.</b>	28543 Lincoln Ave, Castaic, CA 91384, USA (34.4395774, -118.6561263)
<b>Record time at observation point</b>	22 Jul 2024 8:56 AM PDT

<b>Record Wind Speed (mph)</b>	0.9
<b>Record Wind Direction</b>	N
<b>Have the weather conditions changed since last recorded?</b>	No
<b>Are you experiencing any odors</b>	No
Stop #4: Intersection of Buchanan Way and Chiquito Canyon Road	
<b>Use map locator to enter lat/long for this observation point.</b>	28703 Chiquito Canyon Rd, Castaic, CA 91384, USA (34.441859799999996, -118.6573111)
<b>Record time at observation point</b>	22 Jul 2024 8:52 AM PDT
<b>Record Wind Speed (mph)</b>	1.3
<b>Record Wind Direction</b>	N
<b>Have the weather conditions changed since last recorded?</b>	No
<b>Are you experiencing any odors</b>	No
Stop #5: Intersection of Lincoln Avenue and Harding Avenue	
<b>Use map locator to enter lat/long for this observation point.</b>	(34.4432594, -118.6561542)
<b>Record time at observation point</b>	22 Jul 2024 8:49 AM PDT
<b>Record Wind Speed (mph)</b>	0.9
<b>Record Wind Direction</b>	NE
<b>Have the weather conditions changed since last recorded?</b>	No
<b>Are you experiencing any odors</b>	Yes
<b>Description of Odor</b>	Other
<b>Describe "Other" Odor</b>	Chemical citrus odor
<b>Intensity of Odor</b>	2 - Light odor detected
<b>Are any corrective actions needed?</b>	No
Stop #6: Intersection of Chiquito Canyon Road and San	
	1 flagged

Martinez Road

Use map locator to enter lat/long for this observation point.

30016 San Martinez Rd, Castaic,  
CA 91384, USA  
(34.445077999999995,  
-118.65843029999999)

Record time at observation point

22 Jul 2024 8:46 AM PDT

Record Wind Speed (mph)

0.9

Record Wind Direction

NW

Have the weather conditions changed since last recorded?

No

Are you experiencing any odors

Yes

Description of Odor

Other

Describe "Other" Odor

Chemical citrus odor

Intensity of Odor

2 - Light odor detected

Are any corrective actions needed?

No

Stop #7: Intersection of San Martinez Road and Morningside Drive

Use map locator to enter lat/long for this observation point.

(34.4464958, -118.6617129)

Record time at observation point

22 Jul 2024 8:45 AM PDT

Record Wind Speed (mph)

0

Have the weather conditions changed since last recorded?

No

Are you experiencing any odors

No

Stop #8: Intersection of Lexington Drive and Morningside Drive

Use map locator to enter lat/long for this observation point.

(34.4483226, -118.6608736)

Record time at observation point

22 Jul 2024 8:43 AM PDT

Record Wind Speed (mph)

0.4

Record Wind Direction

S

Have the weather conditions changed since last recorded?

No

<b>Are you experiencing any odors</b>	No
Stop #9: Intersection of Val Verde Road and Trellis Road	1 flagged
<b>Use map locator to enter lat/long for this observation point.</b>	29036 Val Verde Rd, Castaic, CA 91384, USA (34.4479964, -118.66268769999999)
<b>Record time at observation point</b>	22 Jul 2024 8:41 AM PDT
<b>Record Wind Speed (mph)</b>	0.9
<b>Record Wind Direction</b>	SE
<b>Have the weather conditions changed since last recorded?</b>	No
<b>Are you experiencing any odors</b>	Yes
<b>Description of Odor</b>	Other
<b>Describe "Other" odor</b>	Sweet chemical odor
<b>Intensity of Odor</b>	2 - Light odor detected
<b>Are any corrective actions needed?</b>	No
Stop #10: Intersection of San Martinez Road and Euclid Ave.	
<b>Use map locator to enter lat/long for this observation point.</b>	(34.4477521, -118.6658804)
<b>Record time at observation point</b>	22 Jul 2024 8:34 AM PDT
<b>Record Wind Speed (mph)</b>	1.8
<b>Record Wind Direction</b>	E
<b>Have the weather conditions changed since last recorded?</b>	No
<b>Are you experiencing any odors</b>	No
Stop #11: Intersection of San Martinez Road and Keningston Road	1 flagged
<b>Use map locator to enter lat/long for this observation point.</b>	30703 San Martinez Rd, Castaic, CA 91384, USA (34.448692199999996, -118.6712099)
<b>Record time at observation point</b>	22 Jul 2024 8:36 AM PDT



Record Wind Speed (mph)	0.9
Record Wind Direction	NE
Have the weather conditions changed since last recorded?	No
Are you experiencing any odors	Yes
Description of Odor	Other
Describe "Other" Odor	Sweet chemical odor
Intensity of Odor	2 - Light odor detected
Are any corrective actions needed?	No
Stop #12: Intersection of Hunstock Street and Windsor Road	2 flagged
Use map locator to enter lat/long for this observation point.	(34.4461194, -118.6494623)
Record time at observation point	22 Jul 2024 8:29 AM PDT
Record Wind Speed (mph)	3.6
Record Wind Direction	E
Have the weather conditions changed since last recorded?	No
Are you experiencing any odors	Yes
Description of Odor	Other
Describe "Other" Odor	Sweet chemical odor
Intensity of Odor	3 - Moderate Odor
Are any corrective actions needed?	
Stop #13: Intersection of Del Valle Road and Silver Street	2 flagged
Use map locator to enter lat/long for this observation point.	(34.4484095, -118.6555182)
Record time at observation point	22 Jul 2024 8:24 AM PDT
Record Wind Speed	1.3
Record Wind Direction	SE

Have the weather conditions changed since last recorded?	No
Are you experiencing any odors	Yes
Description of Odor	Other
Describe "Other" Odor	Citrusy chemical odor
Intensity of Odor	3 - Moderate Odor
Are any corrective actions needed?	No
Stop #14: Intersection of Del Valle Road and Hasley Canyon Road	2 flagged
Use map locator to enter lat/long for this observation point.	Del Valle Rd & Hasley Canyon Rd, Hasley Canyon, CA 91384, USA (34.456818999999996, -118.64180300000001)
Record time at observation point	22 Jul 2024 8:21 AM PDT
Record Wind Speed (mph)	2.9
Record Wind Direction	E
Have the weather conditions changed since last recorded?	No
Are you experiencing any odors	Yes
Description of Odor	Other
Describe "Other" Odor	Sweet chemical odor
Intensity of Odor	3 - Moderate Odor
Are any corrective actions needed?	No
Stop #15: Intersection of Hasley Canyon Road and Gibraltar Lane	
Use map locator to enter lat/long for this observation point.	(34.4551703, -118.6335734)
Record time at observation point	22 Jul 2024 8:19 AM PDT
Record Wind Speed (mph)	1.3
Record Wind Direction	SE

Have the weather conditions changed since last recorded?	No
Are you experiencing any odors	No
Stop #16: Intersection of Gibraltar Lane and Alton Way	
	1 flagged
Use map locator to enter lat/long for this observation point.	28340 Alton Way, Castaic, CA 91384, USA (34.4547069, -118.630257)
Record time at observation point	22 Jul 2024 8:17 AM PDT
Record Wind Speed (mph)	2
Record Wind Direction	S
Have the weather conditions changed since last recorded?	No
Are you experiencing any odors	Yes
Description of Odor	Other
Describe "Other" Odor	Laundry detergent
Intensity of Odor	1 - Very light odor detected
Are any corrective actions needed?	No
Stop #17: Intersection of Castlebury Place and Picadilly Place	
Use map locator to enter lat/long for this observation point.	28203 Picadilly Pl, Castaic, CA 91384, USA (34.4539706, -118.62780079999999)
Record time at observation point	22 Jul 2024 8:15 AM PDT
Record Wind Speed (mph)	0
Have the weather conditions changed since last recorded?	No
Are you experiencing any odors	No
Stop #18: Intersection of Gibraltar Lane and Springvale Lane	
Use map locator to enter lat/long for this observation point.	28256 Springvale Ln, Castaic, CA 91384, USA (34.455531199999996, -118.62853489999999)

Record time at observation point

22 Jul 2024 8:13 AM PDT

Record Wind Speed (mph)

0

Have the weather conditions changed since last recorded?

No

Are you experiencing any odors

No

Stop #19: Intersection of Gibraltar Lane and Cambridge Avenue

Use map locator to enter lat/long for this observation point.

28003 Gibraltar Ln, Castaic, CA  
91384, USA  
(34.4583437,  
-118.62700379999998)

Record time at observation point

22 Jul 2024 8:11 AM PDT

Record Wind Speed (mph)

.9

Record Wind Direction

E

Have the weather conditions changed since last recorded?

No

Are you experiencing any odors

No

Stop #20: Intersection of Cambridge Avenue and Hasley Canyon Road

Use map locator to enter lat/long for this observation point.

29619 Newport Pl, Castaic, CA  
91384, USA  
(34.454423399999996,  
-118.621408)

Record time at observation point

22 Jul 2024 7:33 AM PDT

Record Wind Speed (mph)

2

Record Wind Direction

SE

Have the weather conditions changed since last recorded?

No

Are you experiencing any odors

No

Stop #21: Intersection of The Old Road and Hillcrest Parkway

Use map locator to enter lat/long for this observation point.

30402 Daisy Ct, Castaic, CA 91384,  
USA  
(34.470892299999996,  
-118.6169014)

Record time at observation point

22 Jul 2024 8:02 AM PDT

<b>Record Wind Speed (mph)</b>	0
<b>Have the weather conditions changed since last recorded?</b>	No
<b>Are you experiencing any odors</b>	No
Stop #22: Intersection of Hillcrest Parkway and Park Vista Drive at Castaic Elementary School	
<b>Use map locator to enter lat/long for this observation point.</b>	30455 Park Vista Dr, Castaic, CA 91384, USA (34.4721549, -118.63040360000001)
<b>Record time at observation point</b>	22 Jul 2024 8:05 AM PDT
<b>Record Wind Speed (mph)</b>	0.4
<b>Record Wind Direction</b>	S
<b>Have the weather conditions changed since last recorded?</b>	No
<b>Are you experiencing any odors</b>	No
Stop #23: Intersection of Creekbed Road and Firebrand Drive	
<b>Use map locator to enter lat/long for this observation point.</b>	29796 Creekbed Rd, Castaic, CA 91384, USA (34.4575992, -118.61958519999999)
<b>Record time at observation point</b>	22 Jul 2024 7:49 AM PDT
<b>Record Wind Speed (mph)</b>	0
<b>Have the weather conditions changed since last recorded?</b>	No
<b>Are you experiencing any odors</b>	No
Stop #24: Intersection of The Old Road and Live Oak Road	
<b>Use map locator to enter lat/long for this observation point.</b>	(34.4530209, -118.616674)
<b>Record time at observation point</b>	22 Jul 2024 7:45 AM PDT
<b>Record Wind Speed (mph)</b>	.9
<b>Record Wind Direction</b>	SW
<b>Have the weather conditions changed since last recorded?</b>	No

<b>Are you experiencing any odors</b>	No
Stop #25: Intersection of Live Oak Road and Hidden Trail Road	
<b>Use map locator to enter lat/long for this observation point.</b>	27704 Buckskin Dr, Castaic, CA 91384, USA (34.4498606, -118.6182516)
<b>Record time at observation point</b>	22 Jul 2024 7:42 AM PDT
<b>Record Wind Speed (mph)</b>	0.7
<b>Record Wind Direction</b>	SW
<b>Have the weather conditions changed since last recorded?</b>	No
<b>Are you experiencing any odors</b>	No
Stop #26: Intersection of Live Oak Elementary School at Saddleridge Way	
<b>Use map locator to enter lat/long for this observation point.</b>	27720 Saddleridge Way, Castaic, CA 91384, USA (34.4498617, -118.6194399)
<b>Record time at observation point</b>	22 Jul 2024 7:40 AM PDT
<b>Record Wind Speed (mph)</b>	0.9
<b>Record Wind Direction</b>	NE
<b>Have the weather conditions changed since last recorded?</b>	No
<b>Are you experiencing any odors</b>	No
Stop #27: Intersection of Rangewood Road and Buckskin Drive	
<b>Use map locator to enter lat/long for this observation point.</b>	1 flagged 29203 Saddleridge Way, Castaic, CA 91384, USA (34.4492799, -118.62036769999999)
<b>Record time at observation point</b>	22 Jul 2024 7:38 AM PDT
<b>Record Wind Speed (mph)</b>	0.2
<b>Record Wind Direction</b>	SE
<b>Have the weather conditions changed since last recorded?</b>	No

<b>Are you experiencing any odors</b>	Yes
<b>Description of Odor</b>	Landfill Gas
<b>Intensity of Odor</b>	1 - Very light odor detected
<b>Are any corrective actions needed?</b>	
Stop #28: Intersection of Quincy Street and Cambridge Avenue	
<b>Use map locator to enter lat/long for this observation point.</b>	27803 Quincy St, Castaic, CA 91384, USA (34.4529869, -118.62002930000001)
<b>Record time at observation point</b>	22 Jul 2024 7:35 AM PDT
<b>Record Wind Speed (mph)</b>	0.9
<b>Record Wind Direction</b>	SW
<b>Have the weather conditions changed since last recorded?</b>	No
<b>Are you experiencing any odors</b>	No
Stop #29: Intersection of Hasley Canyon Road and Commerce Center Drive (Santa Clarita Valley International School & Playmakers Preschool)	
<b>Use map locator to enter lat/long for this observation point.</b>	28040 Hasley Canyon Rd, Castaic, CA 91384, USA (34.451452499999995, -118.62454359999998)
<b>Record time at observation point</b>	22 Jul 2024 7:31 AM PDT
<b>Record Wind Speed (mph)</b>	0.7
<b>Record Wind Direction</b>	NE
<b>Have the weather conditions changed since last recorded?</b>	No
<b>Are you experiencing any odors</b>	No
Stop #30: Intersection of Commerce Center Drive and Witherspoon Parkway	
<b>Use map locator to enter lat/long for this observation point.</b>	2 flagged  Commerce Center Dr & Witherspoon Pky, California 91355, USA (34.445074999999996, -118.62639800000001)

<b>Record time at observation point</b>	22 Jul 2024 7:28 AM PDT
<b>Record Wind Speed (mph)</b>	0.9
<b>Record Wind Direction</b>	SE
<b>Have the weather conditions changed since last recorded?</b>	No
<b>Are you experiencing any odors</b>	Yes
<b>Description of Odor</b>	Landfill Gas
<b>Intensity of Odor</b>	3 - Moderate Odor

**Are any corrective actions needed?**

Stop #31: Intersection of Franklin Parkway and driveway leading to the United States Postal Service

**Use map locator to enter lat/long for this observation point.**

28000 Franklin Pkwy, Valencia, CA  
91355, USA  
(34.4352261,  
-118.62850189999997)

<b>Record time at observation point</b>	22 Jul 2024 7:24 AM PDT
<b>Record Wind Speed (mph)</b>	1.3
<b>Record Wind Direction</b>	SE
<b>Have the weather conditions changed since last recorded?</b>	No
<b>Are you experiencing any odors</b>	No

Stop #32: Intersection of Henry Mayo Drive and Cambridge View Drive, leading into the Valencia Travel Village RV Resort

**Use map locator to enter lat/long for this observation point.**

27940 CA-126, Castaic, CA 91384,  
USA  
(34.4298143,  
-118.62485400000001)

<b>Record time at observation point</b>	22 Jul 2024 7:20 AM PDT
<b>Record Wind Speed (mph)</b>	0
<b>Have the weather conditions changed since last recorded?</b>	No
<b>Are you experiencing any odors</b>	No



Odor Compliance with Stipulated Order for Abatement

**At 3 or more stops have you recorded any Landfill Odor Intensity of 3 (3 - Moderate Odor) or higher?**

No

**Recorder Signature**



Julian Jenkins  
22 Jul 2024 8:59 AM PDT

---

**Upon completion of this patrol, please check the box to trigger necessary notifications.**

# 4050 - Chiquita Odor Patrol Template

Complete

Score	3 / 3 (100%)	Flagged items	4	Actions	0
-------	--------------	---------------	---	---------	---

Conducted on

23 Jul 2024 7:57 PM PDT

Prepared by

Luthgardes Vianna- Angel  
Cisneros

If the name of the person conducting the Patrol does not appear above, please enter it here:

What type of patrol is this?

Regular Patrol

Weather Conditions at the time of patrol.

Partly Cloudy

Temperature at time of Patrol

85°F  
Should be between -50°F to 125°F

I acknowledge that I have not visited the working face or other on-site areas where exposed trash or landfill odors such as, but not limited to landfill gas odors, refuse or refuse contaminated material odors, or landfill liquids/landfill leachate odors exist within four hours prior to conducting this odor surveillance.



I acknowledge that I will assess each Patrol Stop while standing outside of the vehicle.



**Flagged items**

4 flagged

Odor Patrol Stops / Stop #16: Intersection of Gibraltar Lane and Alton Way

**Are you experiencing any odors**

Yes

Odor Patrol Stops / Stop #17: Intersection of Castlebury Place and Picadilly Place

**Are you experiencing any odors**

Yes

Odor Patrol Stops / Stop #17: Intersection of Castlebury Place and Picadilly Place

**Intensity of Odor**

3 - Moderate Odor

Odor Patrol Stops / Stop #18: Intersection of Gibraltar Lane and Springvale Lane

**Are you experiencing any odors**

Yes

**Odor Patrol Stops**

4 flagged

Stop #1: Chiquito Canyon Road and Driveway leading to the LA County Fire's Del Valle Regional Training Center

**Use map locator to enter lat/long for this observation point.**28101 Chiquito Canyon Rd,  
Castaic, CA 91384, USA  
(34.4317609, -118.6589423)**Record time at observation point**

23 Jul 2024 8:02 PM PDT

**Record Wind Speed (mph)**

0.9

**Record Wind Direction**

SE

**Have the weather conditions changed since start of patrol?**

No

**Are you experiencing any odors**

No

Stop #2: Intersection of Chiquito Canyon Road and Lincoln Avenue

**Use map locator to enter lat/long for this observation point.**29828 Lincoln Ave, Castaic, CA  
91384, USA  
(34.4383626,  
-118.65757920000001)**Record time at observation point**

23 Jul 2024 8:04 PM PDT

**Record Wind Speed (mph)**

1.3

**Record Wind Direction**

NE

**Have the weather conditions changed since last recorded?**

No

**Are you experiencing any odors**

No

Stop #3: Intersection of Lincoln Avenue and Jackson Street

**Use map locator to enter lat/long for this observation point.**28543 Lincoln Ave, Castaic, CA  
91384, USA  
(34.4395774, -118.6561263)**Record time at observation point**

23 Jul 2024 8:06 PM PDT

**Record Wind Speed (mph)**

2.0

**Record Wind Direction**

SE

**Have the weather conditions changed since last recorded?**

No

**Are you experiencing any odors**

No

Stop #4: Intersection of Buchanan Way and Chiquito Canyon Road

11629 Daleside Ave, Hawthorne,  
CA 90250, USA  
(34.443070999999996,  
-118.655496)

**Use map locator to enter lat/long for this observation point.**

**Record time at observation point**

23 Jul 2024 8:07 PM PDT

**Record Wind Speed (mph)**

0.2

**Record Wind Direction**

W

**Have the weather conditions changed since last recorded?**

No

**Are you experiencing any odors**

No

Stop #5: Intersection of Lincoln Avenue and Harding Avenue

30008 Buchanan Way, Castaic, CA  
91384, USA  
(34.4416496, -118.6576175)

**Use map locator to enter lat/long for this observation point.**

**Record time at observation point**

23 Jul 2024 8:09 PM PDT

**Record Wind Speed (mph)**

0.9

**Record Wind Direction**

W

**Have the weather conditions changed since last recorded?**

No

**Are you experiencing any odors**

No

Stop #6: Intersection of Chiquito Canyon Road and San Martinez Road

30010 San Martinez Rd, Castaic,  
CA 91384, USA  
(34.4449994, -118.6582312)

**Use map locator to enter lat/long for this observation point.**

**Record time at observation point**

23 Jul 2024 8:10 PM PDT

**Record Wind Speed (mph)**

0.9

**Record Wind Direction**

NW

**Have the weather conditions changed since last recorded?**

No

<b>Are you experiencing any odors</b>	No
Stop #7: Intersection of San Martinez Road and Morningside Drive	
<b>Use map locator to enter lat/long for this observation point.</b>	(34.4462798, -118.6613078)
<b>Record time at observation point</b>	23 Jul 2024 8:12 PM PDT
<b>Record Wind Speed (mph)</b>	2.0
<b>Record Wind Direction</b>	SE
<b>Have the weather conditions changed since last recorded?</b>	No
<b>Are you experiencing any odors</b>	No
Stop #8: Intersection of Lexington Drive and Morningside Drive	
<b>Use map locator to enter lat/long for this observation point.</b>	29043 Morningside Dr, Castaic, CA 91384, USA (34.4482783, -118.66091829999998)
<b>Record time at observation point</b>	23 Jul 2024 8:13 PM PDT
<b>Record Wind Speed (mph)</b>	0.4
<b>Record Wind Direction</b>	W
<b>Have the weather conditions changed since last recorded?</b>	No
<b>Are you experiencing any odors</b>	No
Stop #9: Intersection of Val Verde Road and Trellis Road	
<b>Use map locator to enter lat/long for this observation point.</b>	30227 Trellis Rd, Castaic, CA 91384, USA (34.448391799999996, -118.66299610000002)
<b>Record time at observation point</b>	23 Jul 2024 8:15 PM PDT
<b>Record Wind Speed (mph)</b>	1.6
<b>Record Wind Direction</b>	W
<b>Have the weather conditions changed since last recorded?</b>	No
<b>Are you experiencing any odors</b>	No

Stop #10: Intersection of San Martinez Road and Euclid Ave.

Use map locator to enter lat/long for this observation point.

30333 San Martinez Rd, Castaic,  
CA 91384, USA  
(34.4478645,  
-118.66565609999999)

Record time at observation point

23 Jul 2024 8:17 PM PDT

Record Wind Speed (mph)

0.0

Have the weather conditions changed since last recorded?

No

Are you experiencing any odors

No

Stop #11: Intersection of San Martinez Road and Keningston Road

Use map locator to enter lat/long for this observation point.

30703 San Martinez Rd, Castaic,  
CA 91384, USA  
(34.4486921999999996,  
-118.6712099)

Record time at observation point

23 Jul 2024 8:19 PM PDT

Record Wind Speed (mph)

4.2

Record Wind Direction

NW

Have the weather conditions changed since last recorded?

No

Are you experiencing any odors

No

Stop #12: Intersection of Hunstock Street and Windsor Road

Use map locator to enter lat/long for this observation point.

29502 Cromwell Ave, Castaic, CA  
91384, USA  
(34.4460891, -118.6496094)

Record time at observation point

23 Jul 2024 8:24 PM PDT

Record Wind Speed (mph)

0.2

Record Wind Direction

SE

Have the weather conditions changed since last recorded?

No

Are you experiencing any odors

No

Stop #13: Intersection of Del Valle Road and Silver Street



Use map locator to enter lat/long for this observation point.

Del Valle Rd & Silver St, California  
91355, USA  
(34.448595, -118.65524)

Record time at observation point

23 Jul 2024 8:26 PM PDT

Record Wind Speed

2.7

Record Wind Direction

NW

Have the weather conditions changed since last recorded?

No

Are you experiencing any odors

No

Stop #14: Intersection of Del Valle Road and Hasley Canyon Road

Use map locator to enter lat/long for this observation point.

Del Valle Rd & Hasley Canyon Rd,  
Hasley Canyon, CA 91384, USA  
(34.456818999999996,  
-118.64180300000001)

Record time at observation point

23 Jul 2024 8:29 PM PDT

Record Wind Speed (mph)

2.7

Record Wind Direction

NW

Have the weather conditions changed since last recorded?

No

Are you experiencing any odors

No

Stop #15: Intersection of Hasley Canyon Road and Gibraltar Lane

Use map locator to enter lat/long for this observation point.

28579 Gibraltar Ln, Castaic, CA  
91384, USA  
(34.4551702,  
-118.63360240000002)

Record time at observation point

23 Jul 2024 8:31 PM PDT

Record Wind Speed (mph)

2.9

Record Wind Direction

SW

Have the weather conditions changed since last recorded?

No

Are you experiencing any odors

No

Stop #16: Intersection of Gibraltar Lane and Alton Way

1 flagged

Use map locator to enter lat/long for this observation point.

28340 Alton Way, Castaic, CA  
91384, USA  
(34.4547069, -118.630257)

Record time at observation point

23 Jul 2024 8:32 PM PDT

Record Wind Speed (mph)

0.9

Record Wind Direction

NW

Have the weather conditions changed since last recorded?

No

Are you experiencing any odors

Yes

Description of Odor

Landfill Gas

Intensity of Odor

2 - Light odor detected

Are any corrective actions needed?

Stop #17: Intersection of Castlebury Place and Picadilly Place

2 flagged

Use map locator to enter lat/long for this observation point.

28203 Picadilly Pl, Castaic, CA  
91384, USA  
(34.4539706,  
-118.62780079999999)

Record time at observation point

23 Jul 2024 8:34 PM PDT

Record Wind Speed (mph)

0.7

Record Wind Direction

SW

Have the weather conditions changed since last recorded?

No

Are you experiencing any odors

Yes

Description of Odor

Landfill Gas

Intensity of Odor

3 - Moderate Odor

Are any corrective actions needed?

Stop #18: Intersection of Gibraltar Lane and Springvale Lane

1 flagged

Use map locator to enter lat/long for this observation point.

28257 Springvale Ln, Castaic, CA  
91384, USA  
(34.4558953,  
-118.62825909999998)

Record time at observation point

23 Jul 2024 8:36 PM PDT

Record Wind Speed (mph)

1.3

Record Wind Direction

SE

Have the weather conditions changed since last recorded?

No

Are you experiencing any odors

Yes

Description of Odor

Landfill Gas

Intensity of Odor

2 - Light odor detected

Are any corrective actions needed?

Stop #19: Intersection of Gibraltar Lane and Cambridge Avenue

Use map locator to enter lat/long for this observation point.

29823 Cambridge Ave, Castaic, CA  
91384, USA  
(34.457909799999996,  
-118.62704210000001)

Record time at observation point

23 Jul 2024 8:38 PM PDT

Record Wind Speed (mph)

2.0

Record Wind Direction

E

Have the weather conditions changed since last recorded?

No

Are you experiencing any odors

No

Stop #20: Intersection of Cambridge Avenue and Hasley Canyon Road

Use map locator to enter lat/long for this observation point.

9701 Creekbed Rd, Castaic, CA  
91384, USA  
(34.4555301, -118.6218167)

Record time at observation point

23 Jul 2024 8:40 PM PDT

Record Wind Speed (mph)

0.0

Have the weather conditions changed since last recorded?

No

Are you experiencing any odors

No

Stop #21: Intersection of The Old Road and Hillcrest Parkway

Use map locator to enter lat/long for this observation point.

30301 Marigold Cir, Castaic, CA  
91384, USA  
(34.4699479, -118.6171231)

Record time at observation point

23 Jul 2024 8:49 PM PDT

Record Wind Speed (mph)

1.3

Record Wind Direction

NE

Have the weather conditions changed since last recorded?

No

Are you experiencing any odors

No

Stop #22: Intersection of Hillcrest Parkway and Park Vista Drive  
at Castaic Elementary School

Use map locator to enter lat/long for this observation point.

30455 Park Vista Dr, Castaic, CA  
91384, USA  
(34.4721549,  
-118.63040360000001)

Record time at observation point

23 Jul 2024 8:46 PM PDT

Record Wind Speed (mph)

0.0

Have the weather conditions changed since last recorded?

No

Are you experiencing any odors

No

Stop #23: Intersection of Creekbed Road and Firebrand Drive

Use map locator to enter lat/long for this observation point.

29796 Creekbed Rd, Castaic, CA  
91384, USA  
(34.4575992,  
-118.61958519999999)

Record time at observation point

23 Jul 2024 8:41 PM PDT

Record Wind Speed (mph)

0.0

Have the weather conditions changed since last recorded?

No

Are you experiencing any odors

No

Stop #24: Intersection of The Old Road and Live Oak Road

Use map locator to enter lat/long for this observation point.

27603 Quincy St, Castaic, CA  
91384, USA  
(34.4528436, -118.6171006)

Record time at observation point

23 Jul 2024 8:52 PM PDT

Record Wind Speed (mph)

2.0

Record Wind Direction

S

Have the weather conditions changed since last recorded?

No

Are you experiencing any odors

No

Stop #25: Intersection of Live Oak Road and Hidden Trail Road

Use map locator to enter lat/long for this observation point.

27662 Buckskin Dr, Castaic, CA  
91384, USA  
(34.4501784, -118.6179979)

Record time at observation point

23 Jul 2024 8:53 PM PDT

Record Wind Speed (mph)

2.0

Record Wind Direction

SW

Have the weather conditions changed since last recorded?

No

Are you experiencing any odors

No

Stop #26: Intersection of Live Oak Elementary School at Saddleridge Way

Use map locator to enter lat/long for this observation point.

29227 Saddleridge Way, Castaic,  
CA 91384, USA  
(34.449889899999995,  
-118.62027540000001)

Record time at observation point

23 Jul 2024 8:55 PM PDT

Record Wind Speed (mph)

0.9

Record Wind Direction

S

Have the weather conditions changed since last recorded?

No

Are you experiencing any odors

No

Stop #27: Intersection of Rangewood Road and Buckskin Drive

Use map locator to enter lat/long for this observation point.

29139 Rangewood Rd, Castaic, CA  
91384, USA  
(34.4485802,  
-118.62039709999999)

**Record time at observation point**

23 Jul 2024 8:57 PM PDT

**Record Wind Speed (mph)**

2.0

**Record Wind Direction**

W

**Have the weather conditions changed since last recorded?**

No

**Are you experiencing any odors**

No

Stop #28: Intersection of Quincy Street and Cambridge Avenue

**Use map locator to enter lat/long for this observation point.**

27803 Quincy St, Castaic, CA  
91384, USA  
(34.453016399999996,  
-118.62001029999998)

**Record time at observation point**

23 Jul 2024 9:01 PM PDT

**Record Wind Speed (mph)**

0.0

**Have the weather conditions changed since last recorded?**

No

**Are you experiencing any odors**

No

Stop #29: Intersection of Hasley Canyon Road and Commerce  
Center Drive (Santa Clarita Valley International School &  
Playmakers Preschool)

**Use map locator to enter lat/long for this observation point.**

28050 Hasley Canyon Rd, Castaic,  
CA 91384, USA  
(34.4509611,  
-118.62462279999998)

**Record time at observation point**

23 Jul 2024 9:04 PM PDT

**Record Wind Speed (mph)**

0.9

**Record Wind Direction**

W

**Have the weather conditions changed since last recorded?**

No

**Are you experiencing any odors**

No

Stop #30: Intersection of Commerce Center Drive and  
Witherspoon Parkway

**Use map locator to enter lat/long for this observation point.**

29011 Witherspoon Pkwy,  
Valencia, CA 91355, USA  
(34.445682,  
-118.62720999999999)

Record time at observation point

23 Jul 2024 9:06 PM PDT

Record Wind Speed (mph)

2.0

Record Wind Direction

NW

Have the weather conditions changed since last recorded?

No

Are you experiencing any odors

No

Stop #31: Intersection of Franklin Parkway and driveway leading to the United States Postal Service

28000 Franklin Pkwy, Valencia, CA  
91355, USA  
(34.4352261,  
-118.62850189999997)

Use map locator to enter lat/long for this observation point.

Record time at observation point

23 Jul 2024 9:09 PM PDT

Record Wind Speed (mph)

1.3

Record Wind Direction

S

Have the weather conditions changed since last recorded?

No

Are you experiencing any odors

No

Stop #32: Intersection of Henry Mayo Drive and Cambridge View Drive, leading into the Valencia Travel Village RV Resort

27940 CA-126, Castaic, CA 91384,  
USA  
(34.4298143,  
-118.62485400000001)

Use map locator to enter lat/long for this observation point.

Record time at observation point

23 Jul 2024 9:13 PM PDT

Record Wind Speed (mph)

5.8

Record Wind Direction

SW

Have the weather conditions changed since last recorded?

No

Are you experiencing any odors

No

Odor Compliance with Stipulated Order for Abatement

At 3 or more stops have you recorded any Landfill Odor Intensity of 3 (3 - Moderate Odor) or higher?

No

**Recorder Signature**

A handwritten signature in black ink, appearing to read "Luth." followed by a stylized flourish.

23 Jul 2024 9:14 PM PDT

---

**Upon completion of this patrol, please check the box to trigger necessary notifications.**



# 4050 - Chiquita Odor Patrol Template

Complete

Score	3 / 3 (100%)	Flagged items	19	Actions	0
-------	--------------	---------------	----	---------	---

Conducted on

23 Jul 2024 8:01 AM PDT

Prepared by

Julian Jenkins

If the name of the person conducting the Patrol does not appear above, please enter it here:

What type of patrol is this?

Regular Patrol

Weather Conditions at the time of patrol.

Sunny

Temperature at time of Patrol

72°F  
Should be between -50°F to 125°F

I acknowledge that I have not visited the working face or other on-site areas where exposed trash or landfill odors such as, but not limited to landfill gas odors, refuse or refuse contaminated material odors, or landfill liquids/landfill leachate odors exist within four hours prior to conducting this odor surveillance.



I acknowledge that I will assess each Patrol Stop while standing outside of the vehicle.



**Flagged items**

19 flagged

Odor Patrol Stops / Stop #4: Intersection of Buchanan Way and Chiquito Canyon Road

**Are you experiencing any odors**

Yes

Odor Patrol Stops / Stop #4: Intersection of Buchanan Way and Chiquito Canyon Road

**Intensity of Odor**

3 - Moderate Odor

Odor Patrol Stops / Stop #5: Intersection of Lincoln Avenue and Harding Avenue

**Are you experiencing any odors**

Yes

Odor Patrol Stops / Stop #6: Intersection of Chiquito Canyon Road and San Martinez Road

**Are you experiencing any odors**

Yes

Odor Patrol Stops / Stop #7: Intersection of San Martinez Road and Morningside Drive

**Are you experiencing any odors**

Yes

Odor Patrol Stops / Stop #7: Intersection of San Martinez Road and Morningside Drive

**Intensity of Odor**

3 - Moderate Odor

Odor Patrol Stops / Stop #11: Intersection of San Martinez Road and Keningston Road

**Are you experiencing any odors**

Yes

Odor Patrol Stops / Stop #12: Intersection of Hunstock Street and Windsor Road

**Are you experiencing any odors**

Yes

Odor Patrol Stops / Stop #12: Intersection of Hunstock Street and Windsor Road

**Intensity of Odor**

3 - Moderate Odor

Odor Patrol Stops / Stop #18: Intersection of Gibraltar Lane and Springvale Lane

**Are you experiencing any odors**

Yes

Odor Patrol Stops / Stop #20: Intersection of Cambridge Avenue and Hasley Canyon Road

**Are you experiencing any odors**

Yes

Odor Patrol Stops / Stop #24: Intersection of The Old Road and Live Oak Road

**Are you experiencing any odors**

Yes

Odor Patrol Stops / Stop #25: Intersection of Live Oak Road and Hidden Trail Road

**Are you experiencing any odors**

Yes

Odor Patrol Stops / Stop #26: Intersection of Live Oak Elementary School at Saddleridge Way

**Are you experiencing any odors**

Yes

Odor Patrol Stops / Stop #27: Intersection of Rangewood Road and Buckskin Drive

**Are you experiencing any odors**

Yes

Odor Patrol Stops / Stop #29: Intersection of Hasley Canyon Road and Commerce Center Drive (Santa Clarita Valley International School &amp; Playmakers Preschool)

**Are you experiencing any odors**

Yes

Odor Patrol Stops / Stop #30: Intersection of Commerce Center Drive and Witherspoon Parkway

**Are you experiencing any odors**

Yes

Odor Patrol Stops / Stop #31: Intersection of Franklin Parkway and driveway leading to the United States Postal Service

**Are you experiencing any odors**

Yes

Odor Patrol Stops / Odor Compliance with Stipulated Order for Abatement

**At 3 or more stops have you recorded any Landfill Odor Intensity of 3 (3 - Moderate Odor) or higher?**

Yes

**Odor Patrol Stops**

19 flagged

Stop #1: Chiquito Canyon Road and Driveway leading to the LA County Fire's Del Valle Regional Training Center

**Use map locator to enter lat/long for this observation point.**28101 Chiquito Canyon Rd,  
Castaic, CA 91384, USA  
(34.4317609, -118.6589423)**Record time at observation point**

23 Jul 2024 8:08 AM PDT

**Record Wind Speed (mph)**

2.5

**Record Wind Direction**

S

**Have the weather conditions changed since start of patrol?**

No

**Are you experiencing any odors**

No

Stop #2: Intersection of Chiquito Canyon Road and Lincoln Avenue

**Use map locator to enter lat/long for this observation point.**29828 Lincoln Ave, Castaic, CA  
91384, USA  
(34.4383626,  
-118.65757920000001)**Record time at observation point**

23 Jul 2024 8:13 AM PDT

**Record Wind Speed (mph)**

4.5

**Record Wind Direction**

S

**Have the weather conditions changed since last recorded?**

No

**Are you experiencing any odors**

No

Stop #3: Intersection of Lincoln Avenue and Jackson Street

**Use map locator to enter lat/long for this observation point.**

(34.4396313, -118.6558679)

**Record time at observation point**

23 Jul 2024 8:15 AM PDT

**Record Wind Speed (mph)**

2.7

**Record Wind Direction**

S

**Have the weather conditions changed since last recorded?**

No

**Are you experiencing any odors**

No

Stop #4: Intersection of Buchanan Way and Chiquito Canyon Road

2 flagged

Use map locator to enter lat/long for this observation point.

28703 Chiquito Canyon Rd,  
Castaic, CA 91384, USA  
(34.441859799999996,  
-118.6573111)

Record time at observation point

23 Jul 2024 8:11 AM PDT

Record Wind Speed (mph)

2.5

Record Wind Direction

SE

Have the weather conditions changed since last recorded?

No

Are you experiencing any odors

Yes

Description of Odor

Landfill Gas

Intensity of Odor

3 - Moderate Odor

Are any corrective actions needed?

No

Stop #5: Intersection of Lincoln Avenue and Harding Avenue

1 flagged

Use map locator to enter lat/long for this observation point.

11629 Daleside Ave, Hawthorne,  
CA 90250, USA  
(34.443070999999996,  
-118.655496)

Record time at observation point

23 Jul 2024 8:16 AM PDT

Record Wind Speed (mph)

2

Record Wind Direction

S

Have the weather conditions changed since last recorded?

No

Are you experiencing any odors

Yes

Description of Odor

Landfill Gas

Intensity of Odor

2 - Light odor detected

Are any corrective actions needed?

Stop #6: Intersection of Chiquito Canyon Road and San Martinez Road

1 flagged

Use map locator to enter lat/long for this observation point.

30010 San Martinez Rd, Castaic,  
CA 91384, USA  
(34.4449994, -118.6582312)

Record time at observation point

23 Jul 2024 8:19 AM PDT

Record Wind Speed (mph)

5.1

Record Wind Direction

SE

Have the weather conditions changed since last recorded?

No

Are you experiencing any odors

Yes

Description of Odor

Landfill Gas

Intensity of Odor

1 - Very light odor detected

Are any corrective actions needed?

Stop #7: Intersection of San Martinez Road and Morningside Drive

2 flagged

Use map locator to enter lat/long for this observation point.

(34.4462707, -118.6613199)

Record time at observation point

23 Jul 2024 8:21 AM PDT

Record Wind Speed (mph)

1.3

Record Wind Direction

SE

Have the weather conditions changed since last recorded?

No

Are you experiencing any odors

Yes

Description of Odor

Landfill Gas

Intensity of Odor

3 - Moderate Odor

Are any corrective actions needed?

Stop #8: Intersection of Lexington Drive and Morningside Drive

Use map locator to enter lat/long for this observation point.

(34.4483525, -118.6607027)

Record time at observation point

23 Jul 2024 8:24 AM PDT

Record Wind Speed (mph)

1.3

<b>Record Wind Direction</b>	S
<b>Have the weather conditions changed since last recorded?</b>	No
<b>Are you experiencing any odors</b>	No
Stop #9: Intersection of Val Verde Road and Trellis Road	
<b>Use map locator to enter lat/long for this observation point.</b>	30227 Trellis Rd, Castaic, CA 91384, USA (34.448391799999996, -118.66299610000002)
<b>Record time at observation point</b>	23 Jul 2024 8:26 AM PDT
<b>Record Wind Speed (mph)</b>	1.3
<b>Record Wind Direction</b>	S
<b>Have the weather conditions changed since last recorded?</b>	No
<b>Are you experiencing any odors</b>	No
Stop #10: Intersection of San Martinez Road and Euclid Ave.	
<b>Use map locator to enter lat/long for this observation point.</b>	(34.4477641, -118.6659313)
<b>Record time at observation point</b>	23 Jul 2024 8:28 AM PDT
<b>Record Wind Speed (mph)</b>	2.7
<b>Record Wind Direction</b>	E
<b>Have the weather conditions changed since last recorded?</b>	No
<b>Are you experiencing any odors</b>	No
Stop #11: Intersection of San Martinez Road and Keningston Road	
	1 flagged
<b>Use map locator to enter lat/long for this observation point.</b>	30703 San Martinez Rd, Castaic, CA 91384, USA (34.448692199999996, -118.6712099)
<b>Record time at observation point</b>	23 Jul 2024 8:30 AM PDT
<b>Record Wind Speed (mph)</b>	3.1
<b>Record Wind Direction</b>	E

Have the weather conditions changed since last recorded?	No
Are you experiencing any odors	Yes
Description of Odor	Landfill Gas
Intensity of Odor	1 - Very light odor detected

**Are any corrective actions needed?**

Stop #12: Intersection of Hunstock Street and Windsor Road	2 flagged
--	-----------

**Use map locator to enter lat/long for this observation point.** (34.446033, -118.6493908)

**Record time at observation point** 23 Jul 2024 8:36 AM PDT

**Record Wind Speed (mph)** 2.7

**Record Wind Direction** SW

**Have the weather conditions changed since last recorded?** No

**Are you experiencing any odors** Yes

**Description of Odor** Landfill Gas

**Intensity of Odor** 3 - Moderate Odor

**Are any corrective actions needed?**

Stop #13: Intersection of Del Valle Road and Silver Street
--

**Use map locator to enter lat/long for this observation point.** (34.4486403, -118.6552587)

**Record time at observation point** 23 Jul 2024 8:39 AM PDT

**Record Wind Speed** 4.2

**Record Wind Direction** S

**Have the weather conditions changed since last recorded?** No

**Are you experiencing any odors** No

Stop #14: Intersection of Del Valle Road and Hasley Canyon Road
---

**Use map locator to enter lat/long for this observation point.** Del Valle Rd & Hasley Canyon Rd,



Hasley Canyon, CA 91384, USA  
(34.456818999999996,  
-118.64180300000001)

**Record time at observation point** 23 Jul 2024 8:42 AM PDT

**Record Wind Speed (mph)** 2.7

**Record Wind Direction** E

**Have the weather conditions changed since last recorded?** No

**Are you experiencing any odors** No

Stop #15: Intersection of Hasley Canyon Road and Gibraltar Lane

**Use map locator to enter lat/long for this observation point.** (34.4551398, -118.6333847)

**Record time at observation point** 23 Jul 2024 8:44 AM PDT

**Record Wind Speed (mph)** 1.3

**Record Wind Direction** NE

**Have the weather conditions changed since last recorded?** No

**Are you experiencing any odors** No

Stop #16: Intersection of Gibraltar Lane and Alton Way

**Use map locator to enter lat/long for this observation point.** 28334 Alton Way, Castaic, CA  
91384, USA  
(34.4545782, -118.6302183)

**Record time at observation point** 23 Jul 2024 8:46 AM PDT

**Record Wind Speed (mph)** 1.3

**Record Wind Direction** NE

**Have the weather conditions changed since last recorded?** No

**Are you experiencing any odors** No

Stop #17: Intersection of Castlebury Place and Picadilly Place

**Use map locator to enter lat/long for this observation point.** 28203 Picadilly Pl, Castaic, CA  
91384, USA  
(34.4539706,

-118.62780079999999)

<b>Record time at observation point</b>	23 Jul 2024 8:48 AM PDT
<b>Record Wind Speed (mph)</b>	0.9
<b>Record Wind Direction</b>	S
<b>Have the weather conditions changed since last recorded?</b>	No
<b>Are you experiencing any odors</b>	No
<b>Stop #18: Intersection of Gibraltar Lane and Springvale Lane</b>	1 flagged
<b>Use map locator to enter lat/long for this observation point.</b>	28257 Springvale Ln, Castaic, CA 91384, USA (34.4558953, -118.62825909999998)

<b>Record time at observation point</b>	23 Jul 2024 8:50 AM PDT
<b>Record Wind Speed (mph)</b>	0
<b>Have the weather conditions changed since last recorded?</b>	No
<b>Are you experiencing any odors</b>	Yes
<b>Description of Odor</b>	Landfill Gas
<b>Intensity of Odor</b>	1 - Very light odor detected

**Are any corrective actions needed?**

<b>Stop #19: Intersection of Gibraltar Lane and Cambridge Avenue</b>	
<b>Use map locator to enter lat/long for this observation point.</b>	29823 Cambridge Ave, Castaic, CA 91384, USA (34.457909799999996, -118.62704210000001)

<b>Record time at observation point</b>	23 Jul 2024 8:52 AM PDT
<b>Record Wind Speed (mph)</b>	1.8
<b>Record Wind Direction</b>	S
<b>Have the weather conditions changed since last recorded?</b>	No
<b>Are you experiencing any odors</b>	No

Stop #20: Intersection of Cambridge Avenue and Hasley Canyon Road

1 flagged

Use map locator to enter lat/long for this observation point.

(34.4553639, -118.6215675)

Record time at observation point

23 Jul 2024 8:54 AM PDT

Record Wind Speed (mph)

0.9

Record Wind Direction

SW

Have the weather conditions changed since last recorded?

No

Are you experiencing any odors

Yes

Description of Odor

Landfill Gas

Intensity of Odor

2 - Light odor detected

Are any corrective actions needed?

Stop #21: Intersection of The Old Road and Hillcrest Parkway

Use map locator to enter lat/long for this observation point.

The Old Rd & Hillcrest Pky,  
California 91384, USA  
(34.470033,  
-118.61671299999998)

Record time at observation point

23 Jul 2024 9:11 AM PDT

Record Wind Speed (mph)

4.2

Record Wind Direction

SE

Have the weather conditions changed since last recorded?

No

Are you experiencing any odors

No

Stop #22: Intersection of Hillcrest Parkway and Park Vista Drive at Castaic Elementary School

Use map locator to enter lat/long for this observation point.

30455 Park Vista Dr, Castaic, CA  
91384, USA  
(34.4721549,  
-118.63040360000001)

Record time at observation point

23 Jul 2024 9:08 AM PDT

Record Wind Speed (mph)

2.5

<b>Record Wind Direction</b>	N
<b>Have the weather conditions changed since last recorded?</b>	No
<b>Are you experiencing any odors</b>	No
Stop #23: Intersection of Creekbed Road and Firebrand Drive	
<b>Use map locator to enter lat/long for this observation point.</b>	29796 Creekbed Rd, Castaic, CA 91384, USA (34.4575992, -118.61958519999999)
<b>Record time at observation point</b>	23 Jul 2024 8:56 AM PDT
<b>Record Wind Speed (mph)</b>	3.1
<b>Record Wind Direction</b>	SE
<b>Have the weather conditions changed since last recorded?</b>	No
<b>Are you experiencing any odors</b>	No
Stop #24: Intersection of The Old Road and Live Oak Road	
	1 flagged
<b>Use map locator to enter lat/long for this observation point.</b>	27305 Live Oak Rd, Castaic, CA 91384, USA (34.453375, -118.61646859999999)
<b>Record time at observation point</b>	23 Jul 2024 9:27 AM PDT
<b>Record Wind Speed (mph)</b>	0.4
<b>Record Wind Direction</b>	SW
<b>Have the weather conditions changed since last recorded?</b>	No
<b>Are you experiencing any odors</b>	Yes
<b>Description of Odor</b>	Landfill Gas
<b>Intensity of Odor</b>	2 - Light odor detected
<b>Are any corrective actions needed?</b>	
Stop #25: Intersection of Live Oak Road and Hidden Trail Road	
	1 flagged
<b>Use map locator to enter lat/long for this observation point.</b>	27662 Buckskin Dr, Castaic, CA 91384, USA

(34.4501784, -118.6179979)

<b>Record time at observation point</b>	23 Jul 2024 9:28 AM PDT
<b>Record Wind Speed (mph)</b>	0.4
<b>Record Wind Direction</b>	SE
<b>Have the weather conditions changed since last recorded?</b>	No
<b>Are you experiencing any odors</b>	Yes
<b>Description of Odor</b>	Landfill Gas
<b>Intensity of Odor</b>	2 - Light odor detected

**Are any corrective actions needed?**

Stop #26: Intersection of Live Oak Elementary School at Saddleridge Way 1 flagged

**Use map locator to enter lat/long for this observation point.** 27720 Saddleridge Way, Castaic, CA 91384, USA (34.4498617, -118.6194399)

<b>Record time at observation point</b>	23 Jul 2024 9:30 AM PDT
<b>Record Wind Speed (mph)</b>	0.9
<b>Record Wind Direction</b>	SW
<b>Have the weather conditions changed since last recorded?</b>	No
<b>Are you experiencing any odors</b>	Yes
<b>Description of Odor</b>	Landfill Gas
<b>Intensity of Odor</b>	1 - Very light odor detected

**Are any corrective actions needed?**

Stop #27: Intersection of Rangewood Road and Buckskin Drive 1 flagged

**Use map locator to enter lat/long for this observation point.** 29165 Saddleridge Way, Castaic, CA 91384, USA (34.4491454, -118.62033539999999)

<b>Record time at observation point</b>	23 Jul 2024 9:31 AM PDT
---	-------------------------

Record Wind Speed (mph)	0.9
Record Wind Direction	W
Have the weather conditions changed since last recorded?	No
Are you experiencing any odors	Yes

Description of Odor	Other	Landfill Gas
---------------------	-------	--------------

Describe "Other" Odor	Asphalt
Intensity of Odor	1 - Very light odor detected

**Are any corrective actions needed?**

Stop #28: Intersection of Quincy Street and Cambridge Avenue

**Use map locator to enter lat/long for this observation point.**

27803 Quincy St, Castaic, CA  
91384, USA  
(34.453016399999996,  
-118.62001029999998)

**Record time at observation point** 23 Jul 2024 9:34 AM PDT

Record Wind Speed (mph)	0.9
Record Wind Direction	W
Have the weather conditions changed since last recorded?	No
Are you experiencing any odors	No

Stop #29: Intersection of Hasley Canyon Road and Commerce Center Drive (Santa Clarita Valley International School & Playmakers Preschool)

1 flagged

**Use map locator to enter lat/long for this observation point.**

28050 Hasley Canyon Rd, Castaic,  
CA 91384, USA  
(34.4509611,  
-118.62462279999998)

**Record time at observation point** 23 Jul 2024 9:37 AM PDT

Record Wind Speed (mph)	0.9
Record Wind Direction	S

Have the weather conditions changed since last recorded?	No
Are you experiencing any odors	Yes
Description of Odor	Other
Describe "Other" Odor	Food
Intensity of Odor	2 - Light odor detected
Are any corrective actions needed?	No
Stop #30: Intersection of Commerce Center Drive and Witherspoon Parkway	1 flagged
Use map locator to enter lat/long for this observation point.	29011 Witherspoon Pkwy, Valencia, CA 91355, USA (34.445682, -118.62720999999999)
Record time at observation point	23 Jul 2024 9:40 AM PDT
Record Wind Speed (mph)	0.4
Record Wind Direction	E
Have the weather conditions changed since last recorded?	No
Are you experiencing any odors	Yes
Description of Odor	Landfill Gas
Intensity of Odor	2 - Light odor detected
Are any corrective actions needed?	
Stop #31: Intersection of Franklin Parkway and driveway leading to the United States Postal Service	1 flagged
Use map locator to enter lat/long for this observation point.	28000 Franklin Pkwy, Valencia, CA 91355, USA (34.4352261, -118.62850189999997)
Record time at observation point	23 Jul 2024 9:43 AM PDT
Record Wind Speed (mph)	3.6
Record Wind Direction	SW

<b>Have the weather conditions changed since last recorded?</b>	No
<b>Are you experiencing any odors</b>	Yes
<b>Description of Odor</b>	Other
<b>Describe "Other" Odor</b>	Sweet chemical odor
<b>Intensity of Odor</b>	2 - Light odor detected
<b>Are any corrective actions needed?</b>	
Stop #32: Intersection of Henry Mayo Drive and Cambridge View Drive, leading into the Valencia Travel Village RV Resort	
<b>Use map locator to enter lat/long for this observation point.</b>	27944 CA-126, Castaic, CA 91384, USA (34.429763699999995, -118.6249313)
<b>Record time at observation point</b>	23 Jul 2024 9:47 AM PDT
<b>Record Wind Speed (mph)</b>	4.5
<b>Record Wind Direction</b>	SW
<b>Have the weather conditions changed since last recorded?</b>	No
<b>Are you experiencing any odors</b>	No
Odor Compliance with Stipulated Order for Abatement	1 flagged
<b>At 3 or more stops have you recorded any Landfill Odor Intensity of 3 (3 - Moderate Odor) or higher?</b>	Yes

By selecting Yes to the above question, the landfill operating staff will automatically be notified immediately via email of this response. Upon receiving such notification, Chiquita shall review and modify as appropriate fan placement, and conduct a visual inspection of the Reaction Area to assess, and address as needed, any cracks in the surface of the area.



**Recorder Signature**



Julian Jenkins  
23 Jul 2024 9:48 AM PDT

---

**Upon completion of this patrol, please check the box to trigger necessary notifications.**

# 4050 - Chiquita Odor Patrol Template

Complete

<b>Score</b>	3 / 3 (100%)	<b>Flagged items</b>	10	<b>Actions</b>	0
--------------	--------------	----------------------	----	----------------	---

**Conducted on**

24 Jul 2024 7:56 PM PDT

**Prepared by**

Luthgardes Vianna- Angel  
Cisneros

**If the name of the person conducting the Patrol does not appear above, please enter it here:**

**What type of patrol is this?**

Regular Patrol

**Weather Conditions at the time of patrol.**

Sunny

**Temperature at time of Patrol**

85°F  
Should be between -50°F to 125°F

**I acknowledge that I have not visited the working face or other on-site areas where exposed trash or landfill odors such as, but not limited to landfill gas odors, refuse or refuse contaminated material odors, or landfill liquids/landfill leachate odors exist within four hours prior to conducting this odor surveillance.**



**I acknowledge that I will assess each Patrol Stop while standing outside of the vehicle.**



**Flagged items**

10 flagged

Odor Patrol Stops / Stop #16: Intersection of Gibraltar Lane and Alton Way

**Are you experiencing any odors**

Yes

Odor Patrol Stops / Stop #16: Intersection of Gibraltar Lane and Alton Way

**Intensity of Odor**

3 - Moderate Odor

Odor Patrol Stops / Stop #17: Intersection of Castlebury Place and Picadilly Place

**Are you experiencing any odors**

Yes

Odor Patrol Stops / Stop #18: Intersection of Gibraltar Lane and Springvale Lane

**Are you experiencing any odors**

Yes

Odor Patrol Stops / Stop #19: Intersection of Gibraltar Lane and Cambridge Avenue

**Are you experiencing any odors**

Yes

Odor Patrol Stops / Stop #24: Intersection of The Old Road and Live Oak Road

**Are you experiencing any odors**

Yes

Odor Patrol Stops / Stop #27: Intersection of Rangewood Road and Buckskin Drive

**Are you experiencing any odors**

Yes

Odor Patrol Stops / Stop #29: Intersection of Hasley Canyon Road and Commerce Center Drive (Santa Clarita Valley International School &amp; Playmakers Preschool)

**Are you experiencing any odors**

Yes

Odor Patrol Stops / Stop #29: Intersection of Hasley Canyon Road and Commerce Center Drive (Santa Clarita Valley International School &amp; Playmakers Preschool)

**Intensity of Odor**

4 -Strong Odor

Odor Patrol Stops / Stop #30: Intersection of Commerce Center Drive and Witherspoon Parkway

**Are you experiencing any odors**

Yes

**Odor Patrol Stops**

10 flagged

Stop #1: Chiquito Canyon Road and Driveway leading to the LA County Fire's Del Valle Regional Training Center

**Use map locator to enter lat/long for this observation point.**28101 Chiquito Canyon Rd,  
Castaic, CA 91384, USA  
(34.4317609, -118.6589423)**Record time at observation point**

24 Jul 2024 8:01 PM PDT

**Record Wind Speed (mph)**

0.4

**Record Wind Direction**

SE

**Have the weather conditions changed since start of patrol?**

No

**Are you experiencing any odors**

No

Stop #2: Intersection of Chiquito Canyon Road and Lincoln Avenue

**Use map locator to enter lat/long for this observation point.**2900 S Orange Dr, Los Angeles,  
CA 90016, USA  
(34.43879, -118.65694099999999)**Record time at observation point**

24 Jul 2024 8:03 PM PDT

**Record Wind Speed (mph)**

0.0

**Have the weather conditions changed since last recorded?**

No

**Are you experiencing any odors**

No

Stop #3: Intersection of Lincoln Avenue and Jackson Street

**Use map locator to enter lat/long for this observation point.**28543 Lincoln Ave, Castaic, CA  
91384, USA  
(34.4395774, -118.6561263)**Record time at observation point**

24 Jul 2024 8:05 PM PDT

**Record Wind Speed (mph)**

0.7

**Record Wind Direction**

E

**Have the weather conditions changed since last recorded?**

No

**Are you experiencing any odors**

No

Stop #4: Intersection of Buchanan Way and Chiquito Canyon Road

Use map locator to enter lat/long for this observation point.

11629 Daleside Ave, Hawthorne,  
CA 90250, USA  
(34.443070999999996,  
-118.655496)

Record time at observation point

24 Jul 2024 8:06 PM PDT

Record Wind Speed (mph)

0.4

Record Wind Direction

NE

Have the weather conditions changed since last recorded?

No

Are you experiencing any odors

No

Stop #5: Intersection of Lincoln Avenue and Harding Avenue

Use map locator to enter lat/long for this observation point.

28703 Chiquito Canyon Rd,  
Castaic, CA 91384, USA  
(34.441859799999996,  
-118.6573111)

Record time at observation point

24 Jul 2024 8:08 PM PDT

Record Wind Speed (mph)

0.2

Record Wind Direction

SE

Have the weather conditions changed since last recorded?

No

Are you experiencing any odors

No

Stop #6: Intersection of Chiquito Canyon Road and San Martinez Road

Use map locator to enter lat/long for this observation point.

30010 San Martinez Rd, Castaic,  
CA 91384, USA  
(34.4449994, -118.6582312)

Record time at observation point

24 Jul 2024 8:10 PM PDT

Record Wind Speed (mph)

0.0

Have the weather conditions changed since last recorded?

No

Are you experiencing any odors

No

Stop #7: Intersection of San Martinez Road and Morningside

Drive

Use map locator to enter lat/long for this observation point.

30139 San Martinez Rd, Castaic,  
CA 91384, USA  
(34.44624, -118.66109490000001)

Record time at observation point

24 Jul 2024 8:12 PM PDT

Record Wind Speed (mph)

0.0

Have the weather conditions changed since last recorded?

No

Are you experiencing any odors

No

Stop #8: Intersection of Lexington Drive and Morningside Drive

Use map locator to enter lat/long for this observation point.

29043 Morningside Dr, Castaic, CA  
91384, USA  
(34.4482783,  
-118.66091829999998)

Record time at observation point

24 Jul 2024 8:13 PM PDT

Record Wind Speed (mph)

0.0

Have the weather conditions changed since last recorded?

No

Are you experiencing any odors

No

Stop #9: Intersection of Val Verde Road and Trellis Road

Use map locator to enter lat/long for this observation point.

30227 Trellis Rd, Castaic, CA  
91384, USA  
(34.448391799999996,  
-118.66299610000002)

Record time at observation point

24 Jul 2024 8:15 PM PDT

Record Wind Speed (mph)

1.3

Record Wind Direction

E

Have the weather conditions changed since last recorded?

No

Are you experiencing any odors

No

Stop #10: Intersection of San Martinez Road and Euclid Ave.

Use map locator to enter lat/long for this observation point.

(34.447784, -118.6658358)

Record time at observation point

24 Jul 2024 8:17 PM PDT

Record Wind Speed (mph)

1.3

Record Wind Direction

SE

Have the weather conditions changed since last recorded?

No

Are you experiencing any odors

No

Stop #11: Intersection of San Martinez Road and Keningston Road

Use map locator to enter lat/long for this observation point.

1847 W 78th St, Los Angeles, CA  
90047, USA  
(34.448285,  
-118.67143199999998)

Record time at observation point

24 Jul 2024 8:19 PM PDT

Record Wind Speed (mph)

2.0

Record Wind Direction

NW

Have the weather conditions changed since last recorded?

No

Are you experiencing any odors

No

Stop #12: Intersection of Hunstock Street and Windsor Road

Use map locator to enter lat/long for this observation point.

29502 Cromwell Ave, Castaic, CA  
91384, USA  
(34.4460891, -118.6496094)

Record time at observation point

24 Jul 2024 8:24 PM PDT

Record Wind Speed (mph)

0.9

Record Wind Direction

E

Have the weather conditions changed since last recorded?

No

Are you experiencing any odors

No

Stop #13: Intersection of Del Valle Road and Silver Street

Use map locator to enter lat/long for this observation point.

Del Valle Rd & Silver St, California  
91355, USA  
(34.448595, -118.65524)

Record time at observation point

24 Jul 2024 8:27 PM PDT

Record Wind Speed

1.3

Record Wind Direction

SE

Have the weather conditions changed since last recorded?

No

Are you experiencing any odors

No

Stop #14: Intersection of Del Valle Road and Hasley Canyon Road

Use map locator to enter lat/long for this observation point.

Del Valle Rd & Hasley Canyon Rd,  
Hasley Canyon, CA 91384, USA  
(34.456818999999996,  
-118.64180300000001)

Record time at observation point

24 Jul 2024 8:30 PM PDT

Record Wind Speed (mph)

4.2

Record Wind Direction

NW

Have the weather conditions changed since last recorded?

No

Are you experiencing any odors

No

Stop #15: Intersection of Hasley Canyon Road and Gibraltar Lane

Use map locator to enter lat/long for this observation point.

28579 Gibraltar Ln, Castaic, CA  
91384, USA  
(34.4551702,  
-118.63360240000002)

Record time at observation point

24 Jul 2024 8:32 PM PDT

Record Wind Speed (mph)

1.3

Record Wind Direction

SW

Have the weather conditions changed since last recorded?

No

Are you experiencing any odors

No

Stop #16: Intersection of Gibraltar Lane and Alton Way

2 flagged

Use map locator to enter lat/long for this observation point.

28340 Alton Way, Castaic, CA  
91384, USA  
(34.4547069, -118.630257)



Record time at observation point

24 Jul 2024 8:33 PM PDT

Record Wind Speed (mph)

1.3

Record Wind Direction

SE

Have the weather conditions changed since last recorded?

No

Are you experiencing any odors

Yes

Description of Odor

Landfill Gas

Intensity of Odor

3 - Moderate Odor

Are any corrective actions needed?

Stop #17: Intersection of Castlebury Place and Picadilly Place

1 flagged

Use map locator to enter lat/long for this observation point.

28203 Picadilly Pl, Castaic, CA  
91384, USA  
(34.4539706,  
-118.62780079999999)

Record time at observation point

24 Jul 2024 8:35 PM PDT

Record Wind Speed (mph)

0.4

Record Wind Direction

E

Have the weather conditions changed since last recorded?

No

Are you experiencing any odors

Yes

Description of Odor

Landfill Gas

Intensity of Odor

1 - Very light odor detected

Are any corrective actions needed?

Stop #18: Intersection of Gibraltar Lane and Springvale Lane

1 flagged

Use map locator to enter lat/long for this observation point.

28257 Springvale Ln, Castaic, CA  
91384, USA  
(34.4558953,  
-118.62825909999998)

Record time at observation point

24 Jul 2024 8:37 PM PDT

Record Wind Speed (mph)

0.0

Have the weather conditions changed since last recorded?	No
Are you experiencing any odors	Yes
Description of Odor	Landfill Gas
Intensity of Odor	2 - Light odor detected

**Are any corrective actions needed?**

Stop #19: Intersection of Gibraltar Lane and Cambridge Avenue 1 flagged

**Use map locator to enter lat/long for this observation point.** 29823 Cambridge Ave, Castaic, CA  
91384, USA  
(34.457909799999996,  
-118.62704210000001)

**Record time at observation point** 24 Jul 2024 8:39 PM PDT

**Record Wind Speed (mph)** 1.8

**Record Wind Direction** S

Have the weather conditions changed since last recorded? No

Are you experiencing any odors Yes

Description of Odor Landfill Gas

Intensity of Odor 1 - Very light odor detected

**Are any corrective actions needed?**

Stop #20: Intersection of Cambridge Avenue and Hasley Canyon Road

**Use map locator to enter lat/long for this observation point.** 9701 Creekbed Rd, Castaic, CA  
91384, USA  
(34.4555301, -118.6218167)

**Record time at observation point** 24 Jul 2024 8:41 PM PDT

**Record Wind Speed (mph)** 0.7

**Record Wind Direction** N

Have the weather conditions changed since last recorded? No

Are you experiencing any odors No

Stop #21: Intersection of The Old Road and Hillcrest Parkway

Use map locator to enter lat/long for this observation point.

30301 Marigold Cir, Castaic, CA  
91384, USA  
(34.4699479, -118.6171231)

Record time at observation point

24 Jul 2024 8:51 PM PDT

Record Wind Speed (mph)

1.3

Record Wind Direction

SE

Have the weather conditions changed since last recorded?

No

Are you experiencing any odors

No

Stop #22: Intersection of Hillcrest Parkway and Park Vista Drive  
at Castaic Elementary School

Use map locator to enter lat/long for this observation point.

30455 Park Vista Dr, Castaic, CA  
91384, USA  
(34.4721549,  
-118.63040360000001)

Record time at observation point

24 Jul 2024 8:48 PM PDT

Record Wind Speed (mph)

0.9

Record Wind Direction

NE

Have the weather conditions changed since last recorded?

No

Are you experiencing any odors

No

Stop #23: Intersection of Creekbed Road and Firebrand Drive

Use map locator to enter lat/long for this observation point.

29796 Creekbed Rd, Castaic, CA  
91384, USA  
(34.4575992,  
-118.61958519999999)

Record time at observation point

24 Jul 2024 8:42 PM PDT

Record Wind Speed (mph)

0.0

Have the weather conditions changed since last recorded?

No

Are you experiencing any odors

No

Stop #24: Intersection of The Old Road and Live Oak Road

1 flagged

Use map locator to enter lat/long for this observation point.

27603 Quincy St, Castaic, CA  
91384, USA  
(34.4528436, -118.6171006)

Record time at observation point

24 Jul 2024 8:54 PM PDT

Record Wind Speed (mph)

1.6

Record Wind Direction

E

Have the weather conditions changed since last recorded?

No

Are you experiencing any odors

Yes

Description of Odor

Other

Describe "Other" Odor

Sewer odor

Intensity of Odor

1 - Very light odor detected

Are any corrective actions needed?

Stop #25: Intersection of Live Oak Road and Hidden Trail Road

Use map locator to enter lat/long for this observation point.

27662 Buckskin Dr, Castaic, CA  
91384, USA  
(34.4501784, -118.6179979)

Record time at observation point

24 Jul 2024 8:56 PM PDT

Record Wind Speed (mph)

0.9

Record Wind Direction

S

Have the weather conditions changed since last recorded?

No

Are you experiencing any odors

No

Stop #26: Intersection of Live Oak Elementary School at  
Saddleridge Way

Use map locator to enter lat/long for this observation point.

29227 Saddleridge Way, Castaic,  
CA 91384, USA  
(34.449889899999995,  
-118.62027540000001)

Record time at observation point

24 Jul 2024 8:57 PM PDT

Record Wind Speed (mph)

0.7

<b>Record Wind Direction</b>	E
<b>Have the weather conditions changed since last recorded?</b>	No
<b>Are you experiencing any odors</b>	No
Stop #27: Intersection of Rangewood Road and Buckskin Drive	1 flagged
<b>Use map locator to enter lat/long for this observation point.</b>	29139 Rangewood Rd, Castaic, CA 91384, USA (34.4485802, -118.62039709999999)
<b>Record time at observation point</b>	24 Jul 2024 8:59 PM PDT
<b>Record Wind Speed (mph)</b>	2.9
<b>Record Wind Direction</b>	SW
<b>Have the weather conditions changed since last recorded?</b>	No
<b>Are you experiencing any odors</b>	Yes
<b>Description of Odor</b>	Landfill Gas
<b>Intensity of Odor</b>	2 - Light odor detected
<b>Are any corrective actions needed?</b>	
Stop #28: Intersection of Quincy Street and Cambridge Avenue	
<b>Use map locator to enter lat/long for this observation point.</b>	27803 Quincy St, Castaic, CA 91384, USA (34.453016399999996, -118.62001029999998)
<b>Record time at observation point</b>	24 Jul 2024 9:01 PM PDT
<b>Record Wind Speed (mph)</b>	0.4
<b>Record Wind Direction</b>	SW
<b>Have the weather conditions changed since last recorded?</b>	No
<b>Are you experiencing any odors</b>	No
Stop #29: Intersection of Hasley Canyon Road and Commerce Center Drive (Santa Clarita Valley International School & Playmakers Preschool)	2 flagged

Use map locator to enter lat/long for this observation point.

Valencia, CA 91355, USA  
(34.43269837325733,  
-118.6126634851098)

Record time at observation point

24 Jul 2024 9:04 PM PDT

Record Wind Speed (mph)

5.1

Record Wind Direction

NE

Have the weather conditions changed since last recorded?

No

Are you experiencing any odors

Yes

Description of Odor

Landfill Gas

Intensity of Odor

4 -Strong Odor

Are any corrective actions needed?

Stop #30: Intersection of Commerce Center Drive and  
Witherspoon Parkway

1 flagged

Use map locator to enter lat/long for this observation point.

29011 Witherspoon Pkwy,  
Valencia, CA 91355, USA  
(34.445682,  
-118.62720999999999)

Record time at observation point

24 Jul 2024 9:06 PM PDT

Record Wind Speed (mph)

4.6

Record Wind Direction

NW

Have the weather conditions changed since last recorded?

No

Are you experiencing any odors

Yes

Description of Odor

Landfill Gas

Intensity of Odor

2 - Light odor detected

Are any corrective actions needed?

Stop #31: Intersection of Franklin Parkway and driveway  
leading to the United States Postal Service

Use map locator to enter lat/long for this observation point.

28000 Franklin Pkwy, Valencia, CA  
91355, USA  
(34.4352261,  
-118.62850189999997)

Record time at observation point

24 Jul 2024 9:09 PM PDT

Record Wind Speed (mph)

5.4

Record Wind Direction

SW

Have the weather conditions changed since last recorded?

No

Are you experiencing any odors

No

Stop #32: Intersection of Henry Mayo Drive and Cambridge View Drive, leading into the Valencia Travel Village RV Resort

Use map locator to enter lat/long for this observation point.

27938 CA-126, Castaic, CA 91384,  
USA  
(34.4298396, -118.6248153)

Record time at observation point

24 Jul 2024 9:14 PM PDT

Record Wind Speed (mph)

6.0

Record Wind Direction

SW

Have the weather conditions changed since last recorded?

No

Are you experiencing any odors

No

Odor Compliance with Stipulated Order for Abatement

At 3 or more stops have you recorded any Landfill Odor Intensity of 3 (3 - Moderate Odor) or higher?

No

**Recorder Signature**



24 Jul 2024 9:15 PM PDT

---

**Upon completion of this patrol, please check the box to trigger necessary notifications.**



# 4050 - Chiquita Odor Patrol Template

Complete

<b>Score</b>	3 / 3 (100%)	<b>Flagged items</b>	28	<b>Actions</b>	0
--------------	--------------	----------------------	----	----------------	---

Conducted on

24 Jul 2024 7:29 AM PDT

Prepared by

Julian Jenkins

If the name of the person conducting the Patrol does not appear above, please enter it here:

What type of patrol is this?

Regular Patrol

Weather Conditions at the time of patrol.

Partly Cloudy

Temperature at time of Patrol

73°F  
Should be between -50°F to 125°F

I acknowledge that I have not visited the working face or other on-site areas where exposed trash or landfill odors such as, but not limited to landfill gas odors, refuse or refuse contaminated material odors, or landfill liquids/landfill leachate odors exist within four hours prior to conducting this odor surveillance.



I acknowledge that I will assess each Patrol Stop while standing outside of the vehicle.



**Flagged items**

28 flagged

Odor Patrol Stops / Stop #1: Chiquito Canyon Road and Driveway leading to the LA County Fire's Del Valle Regional Training Center

**Are you experiencing any odors**

Yes

Odor Patrol Stops / Stop #1: Chiquito Canyon Road and Driveway leading to the LA County Fire's Del Valle Regional Training Center

**Intensity of Odor**

3 - Moderate Odor

Odor Patrol Stops / Stop #2: Intersection of Chiquito Canyon Road and Lincoln Avenue

**Are you experiencing any odors**

Yes

Odor Patrol Stops / Stop #2: Intersection of Chiquito Canyon Road and Lincoln Avenue

**Intensity of Odor**

3 - Moderate Odor

Odor Patrol Stops / Stop #3: Intersection of Lincoln Avenue and Jackson Street

**Are you experiencing any odors**

Yes

Odor Patrol Stops / Stop #4: Intersection of Buchanan Way and Chiquito Canyon Road

**Are you experiencing any odors**

Yes

Odor Patrol Stops / Stop #4: Intersection of Buchanan Way and Chiquito Canyon Road

**Intensity of Odor**

3 - Moderate Odor

Odor Patrol Stops / Stop #5: Intersection of Lincoln Avenue and Harding Avenue

**Are you experiencing any odors**

Yes

Odor Patrol Stops / Stop #5: Intersection of Lincoln Avenue and Harding Avenue

**Intensity of Odor**

4 -Strong Odor

Odor Patrol Stops / Stop #6: Intersection of Chiquito Canyon Road and San Martinez Road

**Are you experiencing any odors**

Yes

Odor Patrol Stops / Stop #8: Intersection of Lexington Drive and Morningside Drive

**Are you experiencing any odors**

Yes

Odor Patrol Stops / Stop #9: Intersection of Val Verde Road and Trellis Road

**Are you experiencing any odors**

Yes

Odor Patrol Stops / Stop #9: Intersection of Val Verde Road and Trellis Road

**Intensity of Odor**

3 - Moderate Odor

Odor Patrol Stops / Stop #10: Intersection of San Martinez Road and Euclid Ave.

**Are you experiencing any odors**

Yes

Odor Patrol Stops / Stop #10: Intersection of San Martinez Road and Euclid Ave.

**Intensity of Odor**

3 - Moderate Odor

Odor Patrol Stops / Stop #11: Intersection of San Martinez Road and Keningston Road

**Are you experiencing any odors**

Yes

Odor Patrol Stops / Stop #12: Intersection of Hunstock Street and Windsor Road

**Are you experiencing any odors**

Yes

Odor Patrol Stops / Stop #12: Intersection of Hunstock Street and Windsor Road

**Intensity of Odor**

3 - Moderate Odor

Odor Patrol Stops / Stop #13: Intersection of Del Valle Road and Silver Street

**Are you experiencing any odors**

Yes

Odor Patrol Stops / Stop #13: Intersection of Del Valle Road and Silver Street

**Intensity of Odor**

3 - Moderate Odor

Odor Patrol Stops / Stop #14: Intersection of Del Valle Road and Hasley Canyon Road

**Are you experiencing any odors**

Yes

Odor Patrol Stops / Stop #19: Intersection of Gibraltar Lane and Cambridge Avenue

**Are you experiencing any odors**

Yes

Odor Patrol Stops / Stop #19: Intersection of Gibraltar Lane and Cambridge Avenue

**Intensity of Odor**

3 - Moderate Odor

Odor Patrol Stops / Stop #21: Intersection of The Old Road and Hillcrest Parkway

**Are you experiencing any odors**

Yes

Odor Patrol Stops / Stop #27: Intersection of Rangewood Road and Buckskin Drive

**Are you experiencing any odors**

Yes

Odor Patrol Stops / Stop #28: Intersection of Quincy Street and Cambridge Avenue

**Are you experiencing any odors**

Yes

Odor Patrol Stops / Stop #29: Intersection of Hasley Canyon Road and Commerce Center Drive (Santa Clarita Valley International School & Playmakers Preschool)

**Are you experiencing any odors**

Yes

Odor Patrol Stops / Odor Compliance with Stipulated Order for Abatement

**At 3 or more stops have you recorded any Landfill Odor Intensity of 3 (3 - Moderate Odor) or higher?**

Yes

<b>Odor Patrol Stops</b>	28 flagged		
Stop #1: Chiquito Canyon Road and Driveway leading to the LA County Fire's Del Valle Regional Training Center	2 flagged		
<b>Use map locator to enter lat/long for this observation point.</b>	28101 Chiquito Canyon Rd, Castaic, CA 91384, USA (34.4328726, -118.6592856)		
<b>Record time at observation point</b>	24 Jul 2024 9:07 AM PDT		
<b>Record Wind Speed (mph)</b>	3.3		
<b>Record Wind Direction</b>	S		
<b>Have the weather conditions changed since start of patrol?</b>	No		
<b>Are you experiencing any odors</b>	Yes		
<b>Description of Odor</b>	<table border="1"> <tr> <td>Landfill Gas</td> <td>Landfill Leachate</td> </tr> </table>	Landfill Gas	Landfill Leachate
Landfill Gas	Landfill Leachate		
<b>Intensity of Odor</b>	3 - Moderate Odor		
<b>Are any corrective actions needed?</b>			
Stop #2: Intersection of Chiquito Canyon Road and Lincoln Avenue	2 flagged		
<b>Use map locator to enter lat/long for this observation point.</b>	2900 S Orange Dr, Los Angeles, CA 90016, USA (34.43879, -118.65694099999999)		
<b>Record time at observation point</b>	24 Jul 2024 9:03 AM PDT		
<b>Record Wind Speed (mph)</b>	2.5		
<b>Record Wind Direction</b>	S		
<b>Have the weather conditions changed since last recorded?</b>	No		
<b>Are you experiencing any odors</b>	Yes		
<b>Description of Odor</b>	<table border="1"> <tr> <td>Landfill Gas</td> <td>Landfill Leachate</td> </tr> </table>	Landfill Gas	Landfill Leachate
Landfill Gas	Landfill Leachate		
<b>Intensity of Odor</b>	3 - Moderate Odor		

**Are any corrective actions needed?**

Stop #3: Intersection of Lincoln Avenue and Jackson Street 1 flagged

**Use map locator to enter lat/long for this observation point.** (34.4396085, -118.6559091)

**Record time at observation point** 24 Jul 2024 9:05 AM PDT

**Record Wind Speed (mph)** 2.5

**Record Wind Direction** S

**Have the weather conditions changed since last recorded?** No

**Are you experiencing any odors** Yes

**Description of Odor** Landfill Gas

**Intensity of Odor** 2 - Light odor detected

**Are any corrective actions needed?**

Stop #4: Intersection of Buchanan Way and Chiquito Canyon Road 2 flagged

**Use map locator to enter lat/long for this observation point.** 28703 Chiquito Canyon Rd,  
Castaic, CA 91384, USA  
(34.441859799999996, -118.6573111)

**Record time at observation point** 24 Jul 2024 9:01 AM PDT

**Record Wind Speed (mph)** 3.1

**Record Wind Direction** SE

**Have the weather conditions changed since last recorded?** No

**Are you experiencing any odors** Yes

**Description of Odor** Landfill Gas Landfill Leachate

**Intensity of Odor** 3 - Moderate Odor

**Are any corrective actions needed?**

Stop #5: Intersection of Lincoln Avenue and Harding Avenue 2 flagged

Use map locator to enter lat/long for this observation point.

(34.4432709, -118.6559377)

Record time at observation point

24 Jul 2024 8:58 AM PDT

Record Wind Speed (mph)

2.0

Record Wind Direction

SE

Have the weather conditions changed since last recorded?

No

Are you experiencing any odors

Yes

Description of Odor

Landfill Gas

Intensity of Odor

4 -Strong Odor

Are any corrective actions needed?

Stop #6: Intersection of Chiquito Canyon Road and San Martinez Road

1 flagged

Use map locator to enter lat/long for this observation point.

30010 San Martinez Rd, Castaic,  
CA 91384, USA  
(34.4449994, -118.6582312)

Record time at observation point

24 Jul 2024 8:55 AM PDT

Record Wind Speed (mph)

1.6

Record Wind Direction

E

Have the weather conditions changed since last recorded?

No

Are you experiencing any odors

Yes

Description of Odor

Landfill Gas

Other

Describe "Other" Odor

Chemical citrus odor

Intensity of Odor

2 - Light odor detected

Are any corrective actions needed?

Stop #7: Intersection of San Martinez Road and Morningside Drive

Use map locator to enter lat/long for this observation point.

(34.4465627, -118.6616971)

Record time at observation point

24 Jul 2024 8:53 AM PDT

Record Wind Speed (mph)

0

Have the weather conditions changed since last recorded?

No

Are you experiencing any odors

No

Stop #8: Intersection of Lexington Drive and Morningside Drive

1 flagged

Use map locator to enter lat/long for this observation point.

(34.4484394, -118.6607618)

Record time at observation point

24 Jul 2024 8:51 AM PDT

Record Wind Speed (mph)

0

Have the weather conditions changed since last recorded?

No

Are you experiencing any odors

Yes

Description of Odor

Other

Describe "Other" Odor

Chemical citrus odor

Intensity of Odor

2 - Light odor detected

Are any corrective actions needed?

No

Stop #9: Intersection of Val Verde Road and Trellis Road

2 flagged

Use map locator to enter lat/long for this observation point.

(34.4481202, -118.6628219)

Record time at observation point

24 Jul 2024 8:48 AM PDT

Record Wind Speed (mph)

0

Have the weather conditions changed since last recorded?

No

Are you experiencing any odors

Yes

Description of Odor

Other

Describe "Other" odor

Sweet chemical odor, chemical citrus odor

Intensity of Odor

3 - Moderate Odor

Are any corrective actions needed?

No

Stop #10: Intersection of San Martinez Road and Euclid Ave.	2 flagged
<b>Use map locator to enter lat/long for this observation point.</b>	(34.4477014, -118.6660825)
<b>Record time at observation point</b>	24 Jul 2024 8:43 AM PDT
<b>Record Wind Speed (mph)</b>	0
<b>Have the weather conditions changed since last recorded?</b>	No
<b>Are you experiencing any odors</b>	Yes
<b>Description of Odor</b>	Other
<b>Describe "Other" Odor</b>	Chemical citrus odor
<b>Intensity of Odor</b>	3 - Moderate Odor
<b>Are any corrective actions needed?</b>	No
Stop #11: Intersection of San Martinez Road and Kenningston Road	1 flagged
<b>Use map locator to enter lat/long for this observation point.</b>	30703 San Martinez Rd, Castaic, CA 91384, USA (34.448692199999996, -118.6712099)
<b>Record time at observation point</b>	24 Jul 2024 8:45 AM PDT
<b>Record Wind Speed (mph)</b>	0.4
<b>Record Wind Direction</b>	S
<b>Have the weather conditions changed since last recorded?</b>	No
<b>Are you experiencing any odors</b>	Yes
<b>Description of Odor</b>	Other
<b>Describe "Other" Odor</b>	Chemical citrus odor
<b>Intensity of Odor</b>	2 - Light odor detected
<b>Are any corrective actions needed?</b>	No
Stop #12: Intersection of Hunstock Street and Windsor Road	2 flagged
<b>Use map locator to enter lat/long for this observation point.</b>	(34.4461312, -118.6494715)



Record time at observation point

24 Jul 2024 8:38 AM PDT

Record Wind Speed (mph)

0.4

Record Wind Direction

SE

Have the weather conditions changed since last recorded?

No

Are you experiencing any odors

Yes

Description of Odor

Other

Describe "Other" Odor

Sweet odor

Intensity of Odor

3 - Moderate Odor

Are any corrective actions needed?

No

Stop #13: Intersection of Del Valle Road and Silver Street

2 flagged

Use map locator to enter lat/long for this observation point.

(34.4484338, -118.6554878)

Record time at observation point

24 Jul 2024 8:35 AM PDT

Record Wind Speed

2.5

Record Wind Direction

S

Have the weather conditions changed since last recorded?

No

Are you experiencing any odors

Yes

Description of Odor

Other

Describe "Other" Odor

Sweet chemical odor

Intensity of Odor

3 - Moderate Odor

Are any corrective actions needed?

Stop #14: Intersection of Del Valle Road and Hasley Canyon Road

1 flagged

Use map locator to enter lat/long for this observation point.

Del Valle Rd & Hasley Canyon Rd,  
Hasley Canyon, CA 91384, USA  
(34.456818999999996,  
-118.64180300000001)

Record time at observation point

24 Jul 2024 8:32 AM PDT

Record Wind Speed (mph)	3.1
Record Wind Direction	E
Have the weather conditions changed since last recorded?	No
Are you experiencing any odors	Yes
Description of Odor	Other
Describe "Other" Odor	Chemical citrus odor
Intensity of Odor	2 - Light odor detected
Are any corrective actions needed?	No
Stop #15: Intersection of Hasley Canyon Road and Gibraltar Lane	
Use map locator to enter lat/long for this observation point.	28579 Gibraltar Ln, Castaic, CA 91384, USA (34.4551702, -118.63360240000002)
Record time at observation point	24 Jul 2024 8:30 AM PDT
Record Wind Speed (mph)	0.9
Record Wind Direction	E
Have the weather conditions changed since last recorded?	No
Are you experiencing any odors	No
Stop #16: Intersection of Gibraltar Lane and Alton Way	
Use map locator to enter lat/long for this observation point.	28340 Alton Way, Castaic, CA 91384, USA (34.4547069, -118.630257)
Record time at observation point	24 Jul 2024 8:28 AM PDT
Record Wind Speed (mph)	1.6
Record Wind Direction	S
Have the weather conditions changed since last recorded?	No
Are you experiencing any odors	No

Stop #17: Intersection of Castlebury Place and Picadilly Place

Use map locator to enter lat/long for this observation point.

28203 Picadilly Pl, Castaic, CA  
91384, USA  
(34.4539706,  
-118.62780079999999)

Record time at observation point

24 Jul 2024 8:26 AM PDT

Record Wind Speed (mph)

1.8

Record Wind Direction

S

Have the weather conditions changed since last recorded?

No

Are you experiencing any odors

No

Stop #18: Intersection of Gibraltar Lane and Springvale Lane

Use map locator to enter lat/long for this observation point.

(34.4559101, -118.628611)

Record time at observation point

24 Jul 2024 8:24 AM PDT

Record Wind Speed (mph)

0

Have the weather conditions changed since last recorded?

No

Are you experiencing any odors

No

Stop #19: Intersection of Gibraltar Lane and Cambridge Avenue

2 flagged

Use map locator to enter lat/long for this observation point.

(34.4582892, -118.6268857)

Record time at observation point

24 Jul 2024 8:22 AM PDT

Record Wind Speed (mph)

0.9

Record Wind Direction

SE

Have the weather conditions changed since last recorded?

No

Are you experiencing any odors

Yes

Description of Odor

Other

Describe "Other" Odor

Fabric softener

Intensity of Odor

3 - Moderate Odor

**Are any corrective actions needed?** No

Stop #20: Intersection of Cambridge Avenue and Hasley Canyon Road

**Use map locator to enter lat/long for this observation point.** 29619 Newport Pl, Castaic, CA 91384, USA  
(34.454423399999996, -118.621408)

**Record time at observation point** 24 Jul 2024 7:57 AM PDT

**Record Wind Speed (mph)** 0.4

**Record Wind Direction** E

**Have the weather conditions changed since last recorded?** No

**Are you experiencing any odors** No

Stop #21: Intersection of The Old Road and Hillcrest Parkway 1 flagged

**Use map locator to enter lat/long for this observation point.** 30402 Daisy Ct, Castaic, CA 91384, USA  
(34.470892299999996, -118.6169014)

**Record time at observation point** 24 Jul 2024 8:12 AM PDT

**Record Wind Speed (mph)** 3.1

**Record Wind Direction** N

**Have the weather conditions changed since last recorded?** No

**Are you experiencing any odors** Yes

**Description of Odor** Other

**Describe "Other" Odor** Burnt rubber

**Intensity of Odor** 2 - Light odor detected

**Are any corrective actions needed?** No

Stop #22: Intersection of Hillcrest Parkway and Park Vista Drive at Castaic Elementary School

**Use map locator to enter lat/long for this observation point.** 28333 Foothill Rd, Castaic, CA 91384, USA  
(34.472091299999995,

-118.6298591)

<b>Record time at observation point</b>	24 Jul 2024 8:15 AM PDT
<b>Record Wind Speed (mph)</b>	0.9
<b>Record Wind Direction</b>	N
<b>Have the weather conditions changed since last recorded?</b>	No
<b>Are you experiencing any odors</b>	No
Stop #23: Intersection of Creekbed Road and Firebrand Drive	
<b>Use map locator to enter lat/long for this observation point.</b>	27659 Firebrand Dr, Castaic, CA 91384, USA (34.4580992, -118.61951119999999)

<b>Record time at observation point</b>	24 Jul 2024 8:18 AM PDT
<b>Record Wind Speed (mph)</b>	0.7
<b>Record Wind Direction</b>	SE
<b>Have the weather conditions changed since last recorded?</b>	No
<b>Are you experiencing any odors</b>	No

Stop #24: Intersection of The Old Road and Live Oak Road	
<b>Use map locator to enter lat/long for this observation point.</b>	(34.4529862, -118.6167153)

<b>Record time at observation point</b>	24 Jul 2024 8:08 AM PDT
<b>Record Wind Speed (mph)</b>	0.9
<b>Record Wind Direction</b>	S
<b>Have the weather conditions changed since last recorded?</b>	No
<b>Are you experiencing any odors</b>	No

Stop #25: Intersection of Live Oak Road and Hidden Trail Road	
<b>Use map locator to enter lat/long for this observation point.</b>	27704 Buckskin Dr, Castaic, CA 91384, USA (34.4498606, -118.6182516)

<b>Record time at observation point</b>	24 Jul 2024 8:06 AM PDT
---	-------------------------

Record Wind Speed (mph)	0.7
Record Wind Direction	S
Have the weather conditions changed since last recorded?	No
Are you experiencing any odors	No
Stop #26: Intersection of Live Oak Elementary School at Saddleridge Way	
Use map locator to enter lat/long for this observation point.	27710 Rangewood Rd, Castaic, CA 91384, USA (34.450107599999996, -118.61922759999999)
Record time at observation point	24 Jul 2024 8:04 AM PDT
Record Wind Speed (mph)	0.7
Record Wind Direction	NE
Have the weather conditions changed since last recorded?	No
Are you experiencing any odors	No
Stop #27: Intersection of Rangewood Road and Buckskin Drive	
Use map locator to enter lat/long for this observation point.	27757 Buckskin Dr, Castaic, CA 91384, USA (34.4493687, -118.6199715)
Record time at observation point	24 Jul 2024 8:02 AM PDT
Record Wind Speed (mph)	0.4
Record Wind Direction	W
Have the weather conditions changed since last recorded?	No
Are you experiencing any odors	Yes
Description of Odor	Other
Describe "Other" Odor	Asphalt
Intensity of Odor	1 - Very light odor detected
Are any corrective actions needed?	No

Stop #28: Intersection of Quincy Street and Cambridge Avenue 1 flagged

Use map locator to enter lat/long for this observation point.

27803 Quincy St, Castaic, CA  
91384, USA  
(34.453016399999996,  
-118.62001029999998)

Record time at observation point 24 Jul 2024 7:58 AM PDT

Record Wind Speed (mph) 0

Have the weather conditions changed since last recorded? No

Are you experiencing any odors Yes

Description of Odor Other

Describe "Other" Odor Asphalt

Intensity of Odor 1 - Very light odor detected

Are any corrective actions needed?

Stop #29: Intersection of Hasley Canyon Road and Commerce Center Drive (Santa Clarita Valley International School & Playmakers Preschool) 1 flagged

Use map locator to enter lat/long for this observation point.

28040 Hasley Canyon Rd, Castaic,  
CA 91384, USA  
(34.451452499999995,  
-118.62454359999998)

Record time at observation point 24 Jul 2024 7:53 AM PDT

Record Wind Speed (mph) 1.3

Record Wind Direction SW

Have the weather conditions changed since last recorded? No

Are you experiencing any odors Yes

Description of Odor Other

Describe "Other" Odor Plastic

Intensity of Odor 2 - Light odor detected

Are any corrective actions needed?

Stop #30: Intersection of Commerce Center Drive and Witherspoon Parkway

Use map locator to enter lat/long for this observation point.

29010 Commerce Center Dr,  
Castaic, CA 91384, USA  
(34.4459614, -118.6254653)

Record time at observation point

24 Jul 2024 7:50 AM PDT

Record Wind Speed (mph)

0.9

Record Wind Direction

E

Have the weather conditions changed since last recorded?

No

Are you experiencing any odors

No

Stop #31: Intersection of Franklin Parkway and driveway leading to the United States Postal Service

Use map locator to enter lat/long for this observation point.

28201 Franklin Pkwy, Valencia, CA  
91355, USA  
(34.43359, -118.62859389999998)

Record time at observation point

24 Jul 2024 7:47 AM PDT

Record Wind Speed (mph)

2

Record Wind Direction

E

Have the weather conditions changed since last recorded?

No

Are you experiencing any odors

No

Stop #32: Intersection of Henry Mayo Drive and Cambridge View Drive, leading into the Valencia Travel Village RV Resort

Use map locator to enter lat/long for this observation point.

27942 CA-126, Castaic, CA 91384,  
USA  
(34.429789, -118.6248926)

Record time at observation point

24 Jul 2024 7:41 AM PDT

Record Wind Speed (mph)

0.9

Record Wind Direction

E

Have the weather conditions changed since last recorded?

No

Are you experiencing any odors

No



**At 3 or more stops have you recorded any Landfill Odor Intensity of 3 (3 - Moderate Odor) or higher?**

Yes

By selecting Yes to the above question, the landfill operating staff will automatically be notified immediately via email of this response. Upon receiving such notification, Chiquita shall review and modify as appropriate fan placement, and conduct a visual inspection of the Reaction Area to assess, and address as needed, any cracks in the surface of the area.

---

**Recorder Signature**



Julian Jenkins  
24 Jul 2024 9:08 AM PDT

---

**Upon completion of this patrol, please check the box to trigger necessary notifications.**

# 4050 - Chiquita Odor Patrol Template

Complete

Score	3 / 3 (100%)	Flagged items	10	Actions	0
-------	--------------	---------------	----	---------	---

Conducted on

25 Jul 2024 7:54 PM PDT

Prepared by

Lucci V./ Angel C.

If the name of the person conducting the Patrol does not appear above, please enter it here:

What type of patrol is this?

Regular Patrol

Weather Conditions at the time of patrol.

Sunny

Temperature at time of Patrol

88°F  
Should be between -50°F to 125°F

I acknowledge that I have not visited the working face or other on-site areas where exposed trash or landfill odors such as, but not limited to landfill gas odors, refuse or refuse contaminated material odors, or landfill liquids/landfill leachate odors exist within four hours prior to conducting this odor surveillance.



I acknowledge that I will assess each Patrol Stop while standing outside of the vehicle.



**Flagged items**

10 flagged

Odor Patrol Stops / Stop #3: Intersection of Lincoln Avenue and Jackson Street

**Are you experiencing any odors**

Yes

Odor Patrol Stops / Stop #3: Intersection of Lincoln Avenue and Jackson Street

**Intensity of Odor**

3 - Moderate Odor

Odor Patrol Stops / Stop #5: Intersection of Lincoln Avenue and Harding Avenue

**Are you experiencing any odors**

Yes

Odor Patrol Stops / Stop #12: Intersection of Hunstock Street and Windsor Road

**Are you experiencing any odors**

Yes

Odor Patrol Stops / Stop #12: Intersection of Hunstock Street and Windsor Road

**Intensity of Odor**

4 -Strong Odor

Odor Patrol Stops / Stop #17: Intersection of Castlebury Place and Picadilly Place

**Are you experiencing any odors**

Yes

Odor Patrol Stops / Stop #20: Intersection of Cambridge Avenue and Hasley Canyon Road

**Are you experiencing any odors**

Yes

Odor Patrol Stops / Stop #27: Intersection of Rangewood Road and Buckskin Drive

**Are you experiencing any odors**

Yes

Odor Patrol Stops / Stop #29: Intersection of Hasley Canyon Road and Commerce Center Drive (Santa Clarita Valley International School &amp; Playmakers Preschool)

**Are you experiencing any odors**

Yes

Odor Patrol Stops / Stop #29: Intersection of Hasley Canyon Road and Commerce Center Drive (Santa Clarita Valley International School &amp; Playmakers Preschool)

**Intensity of Odor**

3 - Moderate Odor

<b>Odor Patrol Stops</b>	10 flagged
Stop #1: Chiquito Canyon Road and Driveway leading to the LA County Fire's Del Valle Regional Training Center	
<b>Use map locator to enter lat/long for this observation point.</b>	28101 Chiquito Canyon Rd, Castaic, CA 91384, USA (34.4317609, -118.6589423)
<b>Record time at observation point</b>	25 Jul 2024 8:01 PM PDT
<b>Record Wind Speed (mph)</b>	0.0
<b>Have the weather conditions changed since start of patrol?</b>	No
<b>Are you experiencing any odors</b>	No
Stop #2: Intersection of Chiquito Canyon Road and Lincoln Avenue	
<b>Use map locator to enter lat/long for this observation point.</b>	2900 S Orange Dr, Los Angeles, CA 90016, USA (34.43879, -118.65694099999999)
<b>Record time at observation point</b>	25 Jul 2024 8:04 PM PDT
<b>Record Wind Speed (mph)</b>	1.1
<b>Record Wind Direction</b>	SE
<b>Have the weather conditions changed since last recorded?</b>	No
<b>Are you experiencing any odors</b>	No
Stop #3: Intersection of Lincoln Avenue and Jackson Street	
<b>Use map locator to enter lat/long for this observation point.</b>	28543 Lincoln Ave, Castaic, CA 91384, USA (34.4395774, -118.6561263)
<b>Record time at observation point</b>	25 Jul 2024 8:05 PM PDT
<b>Record Wind Speed (mph)</b>	1.3
<b>Record Wind Direction</b>	E
<b>Have the weather conditions changed since last recorded?</b>	No
<b>Are you experiencing any odors</b>	Yes

<b>Description of Odor</b>	Landfill Gas
<b>Intensity of Odor</b>	3 - Moderate Odor
<b>Are any corrective actions needed?</b>	
Stop #4: Intersection of Buchanan Way and Chiquito Canyon Road	
<b>Use map locator to enter lat/long for this observation point.</b>	11629 Daleside Ave, Hawthorne, CA 90250, USA (34.443070999999996, -118.655496)
<b>Record time at observation point</b>	25 Jul 2024 8:07 PM PDT
<b>Record Wind Speed (mph)</b>	0.0
<b>Have the weather conditions changed since last recorded?</b>	No
<b>Are you experiencing any odors</b>	No
Stop #5: Intersection of Lincoln Avenue and Harding Avenue	
<b>Use map locator to enter lat/long for this observation point.</b>	1 flagged 30008 Buchanan Way, Castaic, CA 91384, USA (34.4416496, -118.6576175)
<b>Record time at observation point</b>	25 Jul 2024 8:09 PM PDT
<b>Record Wind Speed (mph)</b>	0.0
<b>Have the weather conditions changed since last recorded?</b>	No
<b>Are you experiencing any odors</b>	Yes
<b>Description of Odor</b>	Landfill Gas
<b>Intensity of Odor</b>	1 - Very light odor detected
<b>Are any corrective actions needed?</b>	
Stop #6: Intersection of Chiquito Canyon Road and San Martinez Road	
<b>Use map locator to enter lat/long for this observation point.</b>	30010 San Martinez Rd, Castaic, CA 91384, USA (34.4449994, -118.6582312)
<b>Record time at observation point</b>	25 Jul 2024 8:11 PM PDT

<b>Record Wind Speed (mph)</b>	0.0
<b>Have the weather conditions changed since last recorded?</b>	No
<b>Are you experiencing any odors</b>	No
Stop #7: Intersection of San Martinez Road and Morningside Drive	
<b>Use map locator to enter lat/long for this observation point.</b>	(34.4463383, -118.6612509)
<b>Record time at observation point</b>	25 Jul 2024 8:12 PM PDT
<b>Record Wind Speed (mph)</b>	2.5
<b>Record Wind Direction</b>	NE
<b>Have the weather conditions changed since last recorded?</b>	No
<b>Are you experiencing any odors</b>	No
Stop #8: Intersection of Lexington Drive and Morningside Drive	
<b>Use map locator to enter lat/long for this observation point.</b>	Unnamed Road, Valencia, CA 91355, USA (34.4291185806388, -118.65033242851494)
<b>Record time at observation point</b>	25 Jul 2024 8:14 PM PDT
<b>Record Wind Speed (mph)</b>	0.0
<b>Have the weather conditions changed since last recorded?</b>	No
<b>Are you experiencing any odors</b>	No
Stop #9: Intersection of Val Verde Road and Trellis Road	
<b>Use map locator to enter lat/long for this observation point.</b>	30227 Trellis Rd, Castaic, CA 91384, USA (34.448391799999996, -118.66299610000002)
<b>Record time at observation point</b>	25 Jul 2024 8:15 PM PDT
<b>Record Wind Speed (mph)</b>	0.0
<b>Have the weather conditions changed since last recorded?</b>	No
<b>Are you experiencing any odors</b>	No

Stop #10: Intersection of San Martinez Road and Euclid Ave.

Use map locator to enter lat/long for this observation point. (34.4477675, -118.6658177)

Record time at observation point 25 Jul 2024 8:17 PM PDT

Record Wind Speed (mph) 0.0

Have the weather conditions changed since last recorded? No

Are you experiencing any odors No

Stop #11: Intersection of San Martinez Road and Keningston Road

Use map locator to enter lat/long for this observation point. 1847 W 78th St, Los Angeles, CA 90047, USA (34.448285, -118.67143199999998)

Record time at observation point 25 Jul 2024 8:19 PM PDT

Record Wind Speed (mph) 2.5

Record Wind Direction W

Have the weather conditions changed since last recorded? No

Are you experiencing any odors No

Stop #12: Intersection of Hunstock Street and Windsor Road 2 flagged

Use map locator to enter lat/long for this observation point. 29502 Cromwell Ave, Castaic, CA 91384, USA (34.4460891, -118.6496094)

Record time at observation point 25 Jul 2024 8:24 PM PDT

Record Wind Speed (mph) 1.3

Record Wind Direction SW

Have the weather conditions changed since last recorded? No

Are you experiencing any odors Yes

Description of Odor Other

Describe "Other" Odor Concentrated in 10 feet radius strong chemical odor not Landfill



related

<b>Intensity of Odor</b>	<b>4 -Strong Odor</b>
<b>Are any corrective actions needed?</b>	
Stop #13: Intersection of Del Valle Road and Silver Street	
<b>Use map locator to enter lat/long for this observation point.</b>	Del Valle Rd & Silver St, California 91355, USA (34.448595, -118.65524)
<b>Record time at observation point</b>	25 Jul 2024 8:27 PM PDT
<b>Record Wind Speed</b>	1.3
<b>Record Wind Direction</b>	NW
<b>Have the weather conditions changed since last recorded?</b>	No
<b>Are you experiencing any odors</b>	No
Stop #14: Intersection of Del Valle Road and Hasley Canyon Road	
<b>Use map locator to enter lat/long for this observation point.</b>	Del Valle Rd & Hasley Canyon Rd, Hasley Canyon, CA 91384, USA (34.456818999999996, -118.64180300000001)
<b>Record time at observation point</b>	25 Jul 2024 8:30 PM PDT
<b>Record Wind Speed (mph)</b>	1.8
<b>Record Wind Direction</b>	SW
<b>Have the weather conditions changed since last recorded?</b>	No
<b>Are you experiencing any odors</b>	No
Stop #15: Intersection of Hasley Canyon Road and Gibraltar Lane	
<b>Use map locator to enter lat/long for this observation point.</b>	28579 Gibraltar Ln, Castaic, CA 91384, USA (34.4551702, -118.63360240000002)
<b>Record time at observation point</b>	25 Jul 2024 8:32 PM PDT
<b>Record Wind Speed (mph)</b>	0.0

<b>Have the weather conditions changed since last recorded?</b>	No
<b>Are you experiencing any odors</b>	No
Stop #16: Intersection of Gibraltar Lane and Alton Way	
<b>Use map locator to enter lat/long for this observation point.</b>	28340 Alton Way, Castaic, CA 91384, USA (34.4547069, -118.630257)
<b>Record time at observation point</b>	25 Jul 2024 8:34 PM PDT
<b>Record Wind Speed (mph)</b>	0.0
<b>Have the weather conditions changed since last recorded?</b>	No
<b>Are you experiencing any odors</b>	No
Stop #17: Intersection of Castlebury Place and Picadilly Place	
<b>Use map locator to enter lat/long for this observation point.</b>	28203 Picadilly Pl, Castaic, CA 91384, USA (34.4539706, -118.62780079999999)
<b>Record time at observation point</b>	25 Jul 2024 8:35 PM PDT
<b>Record Wind Speed (mph)</b>	0.0
<b>Have the weather conditions changed since last recorded?</b>	No
<b>Are you experiencing any odors</b>	Yes
<b>Description of Odor</b>	Landfill Gas
<b>Intensity of Odor</b>	1 - Very light odor detected
<b>Are any corrective actions needed?</b>	
Stop #18: Intersection of Gibraltar Lane and Springvale Lane	
<b>Use map locator to enter lat/long for this observation point.</b>	28257 Springvale Ln, Castaic, CA 91384, USA (34.4558953, -118.62825909999998)
<b>Record time at observation point</b>	25 Jul 2024 8:37 PM PDT
<b>Record Wind Speed (mph)</b>	0.0

**Have the weather conditions changed since last recorded?** No

**Are you experiencing any odors** No

Stop #19: Intersection of Gibraltar Lane and Cambridge Avenue

**Use map locator to enter lat/long for this observation point.** 29823 Cambridge Ave, Castaic, CA  
91384, USA  
(34.457909799999996, -118.62704210000001)

**Record time at observation point** 25 Jul 2024 8:39 PM PDT

**Record Wind Speed (mph)** 0.0

**Have the weather conditions changed since last recorded?** No

**Are you experiencing any odors** No

Stop #20: Intersection of Cambridge Avenue and Hasley Canyon Road 1 flagged

**Use map locator to enter lat/long for this observation point.** 9701 Creekbed Rd, Castaic, CA  
91384, USA  
(34.4555301, -118.6218167)

**Record time at observation point** 25 Jul 2024 8:41 PM PDT

**Record Wind Speed (mph)** 0.0

**Have the weather conditions changed since last recorded?** No

**Are you experiencing any odors** Yes

**Description of Odor** Other

**Describe "Other" Odor** Sewer odor

**Intensity of Odor** 1 - Very light odor detected

**Are any corrective actions needed?**

Stop #21: Intersection of The Old Road and Hillcrest Parkway

**Use map locator to enter lat/long for this observation point.** 30301 Marigold Cir, Castaic, CA  
91384, USA  
(34.4699479, -118.6171231)

**Record time at observation point** 25 Jul 2024 8:50 PM PDT

<b>Record Wind Speed (mph)</b>	2.5
<b>Record Wind Direction</b>	N
<b>Have the weather conditions changed since last recorded?</b>	No
<b>Are you experiencing any odors</b>	No
Stop #22: Intersection of Hillcrest Parkway and Park Vista Drive at Castaic Elementary School	
<b>Use map locator to enter lat/long for this observation point.</b>	30455 Park Vista Dr, Castaic, CA 91384, USA (34.4721549, -118.63040360000001)
<b>Record time at observation point</b>	25 Jul 2024 8:48 PM PDT
<b>Record Wind Speed (mph)</b>	1.3
<b>Record Wind Direction</b>	NE
<b>Have the weather conditions changed since last recorded?</b>	No
<b>Are you experiencing any odors</b>	No
Stop #23: Intersection of Creekbed Road and Firebrand Drive	
<b>Use map locator to enter lat/long for this observation point.</b>	29796 Creekbed Rd, Castaic, CA 91384, USA (34.4575992, -118.61958519999999)
<b>Record time at observation point</b>	25 Jul 2024 8:43 PM PDT
<b>Record Wind Speed (mph)</b>	0.0
<b>Have the weather conditions changed since last recorded?</b>	No
<b>Are you experiencing any odors</b>	No
Stop #24: Intersection of The Old Road and Live Oak Road	
<b>Use map locator to enter lat/long for this observation point.</b>	27603 Quincy St, Castaic, CA 91384, USA (34.4528436, -118.6171006)
<b>Record time at observation point</b>	25 Jul 2024 8:54 PM PDT
<b>Record Wind Speed (mph)</b>	2.0

<b>Record Wind Direction</b>	SW
<b>Have the weather conditions changed since last recorded?</b>	No
<b>Are you experiencing any odors</b>	No
Stop #25: Intersection of Live Oak Road and Hidden Trail Road	
<b>Use map locator to enter lat/long for this observation point.</b>	27662 Buckskin Dr, Castaic, CA 91384, USA (34.4501784, -118.6179979)
<b>Record time at observation point</b>	25 Jul 2024 8:55 PM PDT
<b>Record Wind Speed (mph)</b>	1.7
<b>Record Wind Direction</b>	S
<b>Have the weather conditions changed since last recorded?</b>	No
<b>Are you experiencing any odors</b>	No
Stop #26: Intersection of Live Oak Elementary School at Saddleridge Way	
<b>Use map locator to enter lat/long for this observation point.</b>	29227 Saddleridge Way, Castaic, CA 91384, USA (34.449889899999995, -118.62027540000001)
<b>Record time at observation point</b>	25 Jul 2024 8:57 PM PDT
<b>Record Wind Speed (mph)</b>	0.0
<b>Have the weather conditions changed since last recorded?</b>	No
<b>Are you experiencing any odors</b>	No
Stop #27: Intersection of Rangewood Road and Buckskin Drive	1 flagged
<b>Use map locator to enter lat/long for this observation point.</b>	29139 Rangewood Rd, Castaic, CA 91384, USA (34.4485802, -118.62039709999999)
<b>Record time at observation point</b>	25 Jul 2024 8:58 PM PDT
<b>Record Wind Speed (mph)</b>	0.0
<b>Have the weather conditions changed since last recorded?</b>	No

<b>Are you experiencing any odors</b>	Yes	
<b>Description of Odor</b>	Landfill Gas	
<b>Intensity of Odor</b>	1 - Very light odor detected	
<b>Are any corrective actions needed?</b>		
Stop #28: Intersection of Quincy Street and Cambridge Avenue		
<b>Use map locator to enter lat/long for this observation point.</b>	27727 Quincy St, Castaic, CA 91384, USA (34.4531415, -118.61959999999999)	
<b>Record time at observation point</b>	25 Jul 2024 9:01 PM PDT	
<b>Record Wind Speed (mph)</b>	0.0	
<b>Have the weather conditions changed since last recorded?</b>	No	
<b>Are you experiencing any odors</b>	No	
Stop #29: Intersection of Hasley Canyon Road and Commerce Center Drive (Santa Clarita Valley International School & Playmakers Preschool)		
<b>Use map locator to enter lat/long for this observation point.</b>	28050 Hasley Canyon Rd, Castaic, CA 91384, USA (34.4509611, -118.62462279999998)	
<b>Record time at observation point</b>	25 Jul 2024 9:04 PM PDT	
<b>Record Wind Speed (mph)</b>	1.6	
<b>Record Wind Direction</b>	SE	
<b>Have the weather conditions changed since last recorded?</b>	No	
<b>Are you experiencing any odors</b>	Yes	
<b>Description of Odor</b>	Landfill Gas	Landfill Chemical
<b>Intensity of Odor</b>	3 - Moderate Odor	
<b>Are any corrective actions needed?</b>		

Stop #30: Intersection of Commerce Center Drive and Witherspoon Parkway

Use map locator to enter lat/long for this observation point.

29011 Witherspoon Pkwy,  
Valencia, CA 91355, USA  
(34.445682,  
-118.62720999999999)

Record time at observation point

25 Jul 2024 9:06 PM PDT

Record Wind Speed (mph)

1.3

Record Wind Direction

SE

Have the weather conditions changed since last recorded?

No

Are you experiencing any odors

No

Stop #31: Intersection of Franklin Parkway and driveway leading to the United States Postal Service

Use map locator to enter lat/long for this observation point.

28000 Franklin Pkwy, Valencia, CA  
91355, USA  
(34.4352261,  
-118.62850189999997)

Record time at observation point

25 Jul 2024 9:10 PM PDT

Record Wind Speed (mph)

1.3

Record Wind Direction

S

Have the weather conditions changed since last recorded?

No

Are you experiencing any odors

No

Stop #32: Intersection of Henry Mayo Drive and Cambridge View Drive, leading into the Valencia Travel Village RV Resort

Use map locator to enter lat/long for this observation point.

27940 CA-126, Castaic, CA 91384,  
USA  
(34.4298143,  
-118.62485400000001)

Record time at observation point

25 Jul 2024 9:14 PM PDT

Record Wind Speed (mph)

4.5

Record Wind Direction

W

Have the weather conditions changed since last recorded?

No

**Are you experiencing any odors**

No

Odor Compliance with Stipulated Order for Abatement

**At 3 or more stops have you recorded any Landfill Odor Intensity of 3 (3 - Moderate Odor) or higher?**

No



**Recorder Signature**

A handwritten signature in black ink, appearing to be 'Luth' followed by a stylized flourish.

25 Jul 2024 9:15 PM PDT

---

**Upon completion of this patrol, please check the box to trigger necessary notifications.**

# 4050 - Chiquita Odor Patrol Template

Complete

Score	3 / 3 (100%)	Flagged items	13	Actions	0
-------	--------------	---------------	----	---------	---

Conducted on

25 Jul 2024 7:24 AM PDT

Prepared by

Julian Jenkins

If the name of the person conducting the Patrol does not appear above, please enter it here:

What type of patrol is this?

Regular Patrol

Weather Conditions at the time of patrol.

Sunny

Temperature at time of Patrol

73°F  
Should be between -50°F to 125°F

I acknowledge that I have not visited the working face or other on-site areas where exposed trash or landfill odors such as, but not limited to landfill gas odors, refuse or refuse contaminated material odors, or landfill liquids/landfill leachate odors exist within four hours prior to conducting this odor surveillance.



I acknowledge that I will assess each Patrol Stop while standing outside of the vehicle.



**Flagged items**

13 flagged

Odor Patrol Stops / Stop #1: Chiquito Canyon Road and Driveway leading to the LA County Fire's Del Valle Regional Training Center

**Are you experiencing any odors**

Yes

Odor Patrol Stops / Stop #2: Intersection of Chiquito Canyon Road and Lincoln Avenue

**Are you experiencing any odors**

Yes

Odor Patrol Stops / Stop #3: Intersection of Lincoln Avenue and Jackson Street

**Are you experiencing any odors**

Yes

Odor Patrol Stops / Stop #7: Intersection of San Martinez Road and Morningside Drive

**Are you experiencing any odors**

Yes

Odor Patrol Stops / Stop #8: Intersection of Lexington Drive and Morningside Drive

**Are you experiencing any odors**

Yes

Odor Patrol Stops / Stop #9: Intersection of Val Verde Road and Trellis Road

**Are you experiencing any odors**

Yes

Odor Patrol Stops / Stop #10: Intersection of San Martinez Road and Euclid Ave.

**Are you experiencing any odors**

Yes

Odor Patrol Stops / Stop #13: Intersection of Del Valle Road and Silver Street

**Are you experiencing any odors**

Yes

Odor Patrol Stops / Stop #13: Intersection of Del Valle Road and Silver Street

**Intensity of Odor**

4 -Strong Odor

Odor Patrol Stops / Stop #14: Intersection of Del Valle Road and Hasley Canyon Road

**Are you experiencing any odors**

Yes

Odor Patrol Stops / Stop #20: Intersection of Cambridge Avenue and Hasley Canyon Road

**Are you experiencing any odors**

Yes

Odor Patrol Stops / Stop #26: Intersection of Live Oak Elementary School at Saddleridge Way

**Are you experiencing any odors**

Yes

Odor Patrol Stops / Stop #27: Intersection of Rangewood Road and Buckskin Drive

**Are you experiencing any odors**

Yes

<b>Odor Patrol Stops</b>	13 flagged
Stop #1: Chiquito Canyon Road and Driveway leading to the LA County Fire's Del Valle Regional Training Center	1 flagged
<b>Use map locator to enter lat/long for this observation point.</b>	28101 Chiquito Canyon Rd, Castaic, CA 91384, USA (34.4317609, -118.6589423)
<b>Record time at observation point</b>	25 Jul 2024 7:28 AM PDT
<b>Record Wind Speed (mph)</b>	0
<b>Have the weather conditions changed since start of patrol?</b>	No
<b>Are you experiencing any odors</b>	Yes
<b>Description of Odor</b>	Other
<b>Describe "Other" Odor</b>	Sweet chemical odor
<b>Intensity of Odor</b>	2 - Light odor detected
<b>Are any corrective actions needed?</b>	
Stop #2: Intersection of Chiquito Canyon Road and Lincoln Avenue	1 flagged
<b>Use map locator to enter lat/long for this observation point.</b>	2900 S Orange Dr, Los Angeles, CA 90016, USA (34.43879, -118.65694099999999)
<b>Record time at observation point</b>	25 Jul 2024 7:33 AM PDT
<b>Record Wind Speed (mph)</b>	0
<b>Have the weather conditions changed since last recorded?</b>	No
<b>Are you experiencing any odors</b>	Yes
<b>Description of Odor</b>	Other
<b>Describe "Other" Odor</b>	Musty odor
<b>Intensity of Odor</b>	2 - Light odor detected
<b>Are any corrective actions needed?</b>	
Stop #3: Intersection of Lincoln Avenue and Jackson Street	1 flagged

Use map locator to enter lat/long for this observation point.

(34.4397276, -118.6558469)

Record time at observation point

25 Jul 2024 7:34 AM PDT

Record Wind Speed (mph)

0

Have the weather conditions changed since last recorded?

No

Are you experiencing any odors

Yes

Description of Odor

Other

Describe "Other" Odor

Cat urine

Intensity of Odor

1 - Very light odor detected

Are any corrective actions needed?

No

Stop #4: Intersection of Buchanan Way and Chiquito Canyon Road

Use map locator to enter lat/long for this observation point.

28703 Chiquito Canyon Rd,  
Castaic, CA 91384, USA  
(34.441859799999996,  
-118.6573111)

Record time at observation point

25 Jul 2024 7:31 AM PDT

Record Wind Speed (mph)

0

Have the weather conditions changed since last recorded?

No

Are you experiencing any odors

No

Stop #5: Intersection of Lincoln Avenue and Harding Avenue

Use map locator to enter lat/long for this observation point.

11629 Daleside Ave, Hawthorne,  
CA 90250, USA  
(34.443070999999996,  
-118.655496)

Record time at observation point

25 Jul 2024 7:36 AM PDT

Record Wind Speed (mph)

0.7

Record Wind Direction

NW

Have the weather conditions changed since last recorded?

No

Are you experiencing any odors

No

Stop #6: Intersection of Chiquito Canyon Road and San Martinez Road

Use map locator to enter lat/long for this observation point. (34.4451708, -118.6582407)

Record time at observation point 25 Jul 2024 7:38 AM PDT

Record Wind Speed (mph) 0

Have the weather conditions changed since last recorded? No

Are you experiencing any odors No

Stop #7: Intersection of San Martinez Road and Morningside Drive 1 flagged

Use map locator to enter lat/long for this observation point. (34.4462719, -118.6613422)

Record time at observation point 25 Jul 2024 7:40 AM PDT

Record Wind Speed (mph) 0.7

Record Wind Direction NE

Have the weather conditions changed since last recorded? No

Are you experiencing any odors Yes

Description of Odor Other

Describe "Other" Odor Chemical citrus odor

Intensity of Odor 2 - Light odor detected

Are any corrective actions needed?

Stop #8: Intersection of Lexington Drive and Morningside Drive 1 flagged

Use map locator to enter lat/long for this observation point. (34.4483647, -118.6606939)

Record time at observation point 25 Jul 2024 7:42 AM PDT

Record Wind Speed (mph) 0.2

Record Wind Direction S

Have the weather conditions changed since last recorded? No

Are you experiencing any odors	Yes
Description of Odor	Other
Describe "Other" Odor	Chemical citrus odor
Intensity of Odor	2 - Light odor detected
Are any corrective actions needed?	No
Stop #9: Intersection of Val Verde Road and Trellis Road	1 flagged
Use map locator to enter lat/long for this observation point.	30227 Trellis Rd, Castaic, CA 91384, USA (34.448391799999996, -118.66299610000002)
Record time at observation point	25 Jul 2024 7:44 AM PDT
Record Wind Speed (mph)	0
Have the weather conditions changed since last recorded?	No
Are you experiencing any odors	Yes
Description of Odor	Other
Describe "Other" odor	Chemical citrus odor
Intensity of Odor	2 - Light odor detected
Are any corrective actions needed?	No
Stop #10: Intersection of San Martinez Road and Euclid Ave.	1 flagged
Use map locator to enter lat/long for this observation point.	(34.4478259, -118.6661337)
Record time at observation point	25 Jul 2024 7:46 AM PDT
Record Wind Speed (mph)	0.2
Record Wind Direction	E
Have the weather conditions changed since last recorded?	No
Are you experiencing any odors	Yes
Description of Odor	Other

<b>Describe "Other" Odor</b>	Chemical citrus odor
<b>Intensity of Odor</b>	1 - Very light odor detected
<b>Are any corrective actions needed?</b>	No
Stop #11: Intersection of San Martinez Road and Keningston Road	
<b>Use map locator to enter lat/long for this observation point.</b>	30703 San Martinez Rd, Castaic, CA 91384, USA (34.448692199999996, -118.6712099)
<b>Record time at observation point</b>	25 Jul 2024 7:49 AM PDT
<b>Record Wind Speed (mph)</b>	0.2
<b>Record Wind Direction</b>	S
<b>Have the weather conditions changed since last recorded?</b>	No
<b>Are you experiencing any odors</b>	No
Stop #12: Intersection of Hunstock Street and Windsor Road	
<b>Use map locator to enter lat/long for this observation point.</b>	(34.4457001, -118.6500063)
<b>Record time at observation point</b>	25 Jul 2024 7:54 AM PDT
<b>Record Wind Speed (mph)</b>	0.9
<b>Record Wind Direction</b>	E
<b>Have the weather conditions changed since last recorded?</b>	No
<b>Are you experiencing any odors</b>	No
Stop #13: Intersection of Del Valle Road and Silver Street	
<b>Use map locator to enter lat/long for this observation point.</b>	(34.448677, -118.6552829)
<b>Record time at observation point</b>	25 Jul 2024 7:57 AM PDT
<b>Record Wind Speed</b>	1.1
<b>Record Wind Direction</b>	SE
<b>Have the weather conditions changed since last recorded?</b>	No



<b>Are you experiencing any odors</b>	Yes
<b>Description of Odor</b>	Other
<b>Describe "Other" Odor</b>	Chemical citrus odor
<b>Intensity of Odor</b>	4 -Strong Odor
<b>Are any corrective actions needed?</b>	No
Stop #14: Intersection of Del Valle Road and Hasley Canyon Road	1 flagged
<b>Use map locator to enter lat/long for this observation point.</b>	Del Valle Rd & Hasley Canyon Rd, Hasley Canyon, CA 91384, USA (34.456818999999996, -118.64180300000001)
<b>Record time at observation point</b>	25 Jul 2024 8:00 AM PDT
<b>Record Wind Speed (mph)</b>	1.1
<b>Record Wind Direction</b>	SE
<b>Have the weather conditions changed since last recorded?</b>	No
<b>Are you experiencing any odors</b>	Yes
<b>Description of Odor</b>	Other
<b>Describe "Other" Odor</b>	Sweet chemical odor
<b>Intensity of Odor</b>	1 - Very light odor detected
<b>Are any corrective actions needed?</b>	
Stop #15: Intersection of Hasley Canyon Road and Gibraltar Lane	
<b>Use map locator to enter lat/long for this observation point.</b>	28579 Gibraltar Ln, Castaic, CA 91384, USA (34.4551702, -118.63360240000002)
<b>Record time at observation point</b>	25 Jul 2024 8:02 AM PDT
<b>Record Wind Speed (mph)</b>	0
<b>Have the weather conditions changed since last recorded?</b>	No

Are you experiencing any odors

No

Stop #16: Intersection of Gibraltar Lane and Alton Way

Use map locator to enter lat/long for this observation point.

28340 Alton Way, Castaic, CA  
91384, USA  
(34.4547069, -118.630257)

Record time at observation point

25 Jul 2024 8:04 AM PDT

Record Wind Speed (mph)

0

Have the weather conditions changed since last recorded?

No

Are you experiencing any odors

No

Stop #17: Intersection of Castlebury Place and Picadilly Place

Use map locator to enter lat/long for this observation point.

29732 Castlebury Pl, Castaic, CA  
91384, USA  
(34.4539136,  
-118.62732229999999)

Record time at observation point

25 Jul 2024 8:06 AM PDT

Record Wind Speed (mph)

1.3

Record Wind Direction

S

Have the weather conditions changed since last recorded?

No

Are you experiencing any odors

No

Stop #18: Intersection of Gibraltar Lane and Springvale Lane

Use map locator to enter lat/long for this observation point.

(34.4557962, -118.6284299)

Record time at observation point

25 Jul 2024 8:08 AM PDT

Record Wind Speed (mph)

2.2

Record Wind Direction

SW

Have the weather conditions changed since last recorded?

No

Are you experiencing any odors

No

Stop #19: Intersection of Gibraltar Lane and Cambridge Avenue

Use map locator to enter lat/long for this observation point.

(34.4581982, -118.626771)

<b>Record time at observation point</b>	25 Jul 2024 8:10 AM PDT
<b>Record Wind Speed (mph)</b>	1.1
<b>Record Wind Direction</b>	SW
<b>Have the weather conditions changed since last recorded?</b>	No
<b>Are you experiencing any odors</b>	No
Stop #20: Intersection of Cambridge Avenue and Hasley Canyon Road	1 flagged
<b>Use map locator to enter lat/long for this observation point.</b>	9701 Creekbed Rd, Castaic, CA 91384, USA (34.4555301, -118.6218167)

<b>Record time at observation point</b>	25 Jul 2024 8:15 AM PDT
<b>Record Wind Speed (mph)</b>	0.2
<b>Record Wind Direction</b>	SW
<b>Have the weather conditions changed since last recorded?</b>	No
<b>Are you experiencing any odors</b>	Yes
<b>Description of Odor</b>	Other
<b>Describe "Other" Odor</b>	Burnt toast
<b>Intensity of Odor</b>	1 - Very light odor detected
<b>Are any corrective actions needed?</b>	No
Stop #21: Intersection of The Old Road and Hillcrest Parkway	

<b>Use map locator to enter lat/long for this observation point.</b>	30402 Daisy Ct, Castaic, CA 91384, USA (34.470892299999996, -118.6169014)
<b>Record time at observation point</b>	25 Jul 2024 8:30 AM PDT
<b>Record Wind Speed (mph)</b>	0
<b>Have the weather conditions changed since last recorded?</b>	No
<b>Are you experiencing any odors</b>	No

Stop #22: Intersection of Hillcrest Parkway and Park Vista Drive at Castaic Elementary School

28333 Foothill Rd, Castaic, CA  
91384, USA  
(34.472091299999995,  
-118.6298591)

Use map locator to enter lat/long for this observation point.

Record time at observation point

25 Jul 2024 8:32 AM PDT

Record Wind Speed (mph)

0.4

Record Wind Direction

E

Have the weather conditions changed since last recorded?

No

Are you experiencing any odors

No

Stop #23: Intersection of Creekbed Road and Firebrand Drive

27704 Firebrand Dr, Castaic, CA  
91384, USA  
(34.457861199999996,  
-118.61993810000001)

Use map locator to enter lat/long for this observation point.

Record time at observation point

25 Jul 2024 8:13 AM PDT

Record Wind Speed (mph)

2.2

Record Wind Direction

SW

Have the weather conditions changed since last recorded?

No

Are you experiencing any odors

No

Stop #24: Intersection of The Old Road and Live Oak Road

27603 Quincy St, Castaic, CA  
91384, USA  
(34.4528436, -118.6171006)

Use map locator to enter lat/long for this observation point.

Record time at observation point

25 Jul 2024 8:25 AM PDT

Record Wind Speed (mph)

0.9

Record Wind Direction

SW

Have the weather conditions changed since last recorded?

No

Are you experiencing any odors

No

Stop #25: Intersection of Live Oak Road and Hidden Trail Road

Use map locator to enter lat/long for this observation point.

27704 Buckskin Dr, Castaic, CA  
91384, USA  
(34.4498606, -118.6182516)

Record time at observation point

25 Jul 2024 8:24 AM PDT

Record Wind Speed (mph)

0

Have the weather conditions changed since last recorded?

No

Are you experiencing any odors

No

Stop #26: Intersection of Live Oak Elementary School at  
Saddleridge Way

1 flagged

Use map locator to enter lat/long for this observation point.

27728 Saddleridge Way, Castaic,  
CA 91384, USA  
(34.4497765, -118.6195845)

Record time at observation point

25 Jul 2024 8:21 AM PDT

Record Wind Speed (mph)

0.7

Record Wind Direction

NE

Have the weather conditions changed since last recorded?

No

Are you experiencing any odors

Yes

Description of Odor

Other

Describe "Other" Odor

Dog feces, wet mulch

Intensity of Odor

2 - Light odor detected

Are any corrective actions needed?

No

Stop #27: Intersection of Rangewood Road and Buckskin Drive

1 flagged

Use map locator to enter lat/long for this observation point.

29165 Saddleridge Way, Castaic,  
CA 91384, USA  
(34.4491454,  
-118.62033539999999)

Record time at observation point

25 Jul 2024 8:20 AM PDT

Record Wind Speed (mph)

0

Have the weather conditions changed since last recorded?	No
Are you experiencing any odors	Yes
Description of Odor	Other
Describe "Other" Odor	Asphalt
Intensity of Odor	1 - Very light odor detected
Are any corrective actions needed?	No
Stop #28: Intersection of Quincy Street and Cambridge Avenue	
Use map locator to enter lat/long for this observation point.	27803 Quincy St, Castaic, CA 91384, USA (34.453016399999996, -118.62001029999998)
Record time at observation point	25 Jul 2024 8:17 AM PDT
Record Wind Speed (mph)	0
Have the weather conditions changed since last recorded?	No
Are you experiencing any odors	No
Stop #29: Intersection of Hasley Canyon Road and Commerce Center Drive (Santa Clarita Valley International School & Playmakers Preschool)	
Use map locator to enter lat/long for this observation point.	28050 Hasley Canyon Rd, Castaic, CA 91384, USA (34.4509472, -118.6247111)
Record time at observation point	25 Jul 2024 9:04 AM PDT
Record Wind Speed (mph)	1.8
Record Wind Direction	S
Have the weather conditions changed since last recorded?	No
Are you experiencing any odors	No
Stop #30: Intersection of Commerce Center Drive and Witherspoon Parkway	
Use map locator to enter lat/long for this observation point.	29011 Witherspoon Pkwy, Valencia, CA 91355, USA (34.445682,

-118.62720999999999)

<b>Record time at observation point</b>	25 Jul 2024 9:07 AM PDT
<b>Record Wind Speed (mph)</b>	2
<b>Record Wind Direction</b>	E
<b>Have the weather conditions changed since last recorded?</b>	No
<b>Are you experiencing any odors</b>	No
Stop #31: Intersection of Franklin Parkway and driveway leading to the United States Postal Service	

**Use map locator to enter lat/long for this observation point.** 28000 Franklin Pkwy, Valencia, CA 91355, USA (34.4352261, -118.62850189999997)

<b>Record time at observation point</b>	25 Jul 2024 9:11 AM PDT
<b>Record Wind Speed (mph)</b>	0.7
<b>Record Wind Direction</b>	S
<b>Have the weather conditions changed since last recorded?</b>	No
<b>Are you experiencing any odors</b>	No
Stop #32: Intersection of Henry Mayo Drive and Cambridge View Drive, leading into the Valencia Travel Village RV Resort	

**Use map locator to enter lat/long for this observation point.** 27944 CA-126, Castaic, CA 91384, USA (34.429763699999995, -118.6249313)

<b>Record time at observation point</b>	25 Jul 2024 9:15 AM PDT
<b>Record Wind Speed (mph)</b>	2.2
<b>Record Wind Direction</b>	NE
<b>Have the weather conditions changed since last recorded?</b>	No
<b>Are you experiencing any odors</b>	No
Odor Compliance with Stipulated Order for Abatement	

**At 3 or more stops have you recorded any Landfill Odor Intensity of 3 (3 - Moderate Odor) or higher?**

---

 No



**Recorder Signature**



Julian Jenkins  
25 Jul 2024 9:15 AM PDT

---

**Upon completion of this patrol, please check the box to trigger necessary notifications.**

# 4050 - Chiquita Odor Patrol Template

Complete

<b>Score</b>	3 / 3 (100%)	<b>Flagged items</b>	2	<b>Actions</b>	0
--------------	--------------	----------------------	---	----------------	---

**Conducted on**

26 Jul 2024 7:51 PM PDT

**Prepared by**

Luccia V./Angel C.

**If the name of the person conducting the Patrol does not appear above, please enter it here:**

**What type of patrol is this?**

Regular Patrol

**Weather Conditions at the time of patrol.**

Sunny

**Temperature at time of Patrol**

85°F  
Should be between -50°F to 125°F

**I acknowledge that I have not visited the working face or other on-site areas where exposed trash or landfill odors such as, but not limited to landfill gas odors, refuse or refuse contaminated material odors, or landfill liquids/landfill leachate odors exist within four hours prior to conducting this odor surveillance.**



**I acknowledge that I will assess each Patrol Stop while standing outside of the vehicle.**



**Flagged items**

2 flagged

Odor Patrol Stops / Stop #24: Intersection of The Old Road and Live Oak Road

**Are you experiencing any odors**

Yes

Odor Patrol Stops / Stop #29: Intersection of Hasley Canyon Road and Commerce Center Drive (Santa Clarita Valley International School & Playmakers Preschool)

**Are you experiencing any odors**

Yes

**Odor Patrol Stops**

2 flagged

Stop #1: Chiquito Canyon Road and Driveway leading to the LA County Fire's Del Valle Regional Training Center

**Use map locator to enter lat/long for this observation point.**28101 Chiquito Canyon Rd,  
Castaic, CA 91384, USA  
(34.4317609, -118.6589423)**Record time at observation point**

26 Jul 2024 8:00 PM PDT

**Record Wind Speed (mph)**

1.3

**Record Wind Direction**

NW

**Have the weather conditions changed since start of patrol?**

No

**Are you experiencing any odors**

No

Stop #2: Intersection of Chiquito Canyon Road and Lincoln Avenue

**Use map locator to enter lat/long for this observation point.**2900 S Orange Dr, Los Angeles,  
CA 90016, USA  
(34.43879, -118.65694099999999)**Record time at observation point**

26 Jul 2024 8:01 PM PDT

**Record Wind Speed (mph)**

0.0

**Have the weather conditions changed since last recorded?**

No

**Are you experiencing any odors**

No

Stop #3: Intersection of Lincoln Avenue and Jackson Street

**Use map locator to enter lat/long for this observation point.**28543 Lincoln Ave, Castaic, CA  
91384, USA  
(34.4395774, -118.6561263)**Record time at observation point**

26 Jul 2024 8:03 PM PDT

**Record Wind Speed (mph)**

5.1

**Record Wind Direction**

SW

**Have the weather conditions changed since last recorded?**

No

**Are you experiencing any odors**

No

Stop #4: Intersection of Buchanan Way and Chiquito Canyon Road

Use map locator to enter lat/long for this observation point.

11629 Daleside Ave, Hawthorne,  
CA 90250, USA  
(34.443070999999996,  
-118.655496)

Record time at observation point

26 Jul 2024 8:04 PM PDT

Record Wind Speed (mph)

0.0

Have the weather conditions changed since last recorded?

No

Are you experiencing any odors

No

Stop #5: Intersection of Lincoln Avenue and Harding Avenue

Use map locator to enter lat/long for this observation point.

30008 Buchanan Way, Castaic, CA  
91384, USA  
(34.4416496, -118.6576175)

Record time at observation point

26 Jul 2024 8:06 PM PDT

Record Wind Speed (mph)

0.9

Record Wind Direction

N

Have the weather conditions changed since last recorded?

No

Are you experiencing any odors

No

Stop #6: Intersection of Chiquito Canyon Road and San Martinez Road

Use map locator to enter lat/long for this observation point.

30006 San Martinez Rd, Val Verde,  
CA 91384, USA  
(34.444958299999996,  
-118.6580404)

Record time at observation point

26 Jul 2024 8:08 PM PDT

Record Wind Speed (mph)

1.3

Record Wind Direction

SE

Have the weather conditions changed since last recorded?

No

Are you experiencing any odors

No

Stop #7: Intersection of San Martinez Road and Morningside

Drive

**Use map locator to enter lat/long for this observation point.**

30139 San Martinez Rd, Castaic,  
CA 91384, USA  
(34.44624, -118.66109490000001)

**Record time at observation point**

26 Jul 2024 8:10 PM PDT

**Record Wind Speed (mph)**

4.7

**Record Wind Direction**

NW

**Have the weather conditions changed since last recorded?**

No

**Are you experiencing any odors**

No

Stop #8: Intersection of Lexington Drive and Morningside Drive

**Use map locator to enter lat/long for this observation point.**

(34.4483435, -118.6606426)

**Record time at observation point**

26 Jul 2024 8:12 PM PDT

**Record Wind Speed (mph)**

1.8

**Record Wind Direction**

NW

**Have the weather conditions changed since last recorded?**

No

**Are you experiencing any odors**

No

Stop #9: Intersection of Val Verde Road and Trellis Road

**Use map locator to enter lat/long for this observation point.**

(34.4482558, -118.6628694)

**Record time at observation point**

26 Jul 2024 8:13 PM PDT

**Record Wind Speed (mph)**

0.0

**Have the weather conditions changed since last recorded?**

No

**Are you experiencing any odors**

No

Stop #10: Intersection of San Martinez Road and Euclid Ave.

**Use map locator to enter lat/long for this observation point.**

30333 San Martinez Rd, Castaic,  
CA 91384, USA  
(34.4478645,  
-118.66565609999999)

Record time at observation point

26 Jul 2024 8:15 PM PDT

Record Wind Speed (mph)

0.9

Record Wind Direction

W

Have the weather conditions changed since last recorded?

No

Are you experiencing any odors

No

Stop #11: Intersection of San Martinez Road and Keningston Road

Use map locator to enter lat/long for this observation point.

1847 W 78th St, Los Angeles, CA  
90047, USA  
(34.448285,  
-118.67143199999998)

Record time at observation point

26 Jul 2024 8:17 PM PDT

Record Wind Speed (mph)

1.6

Record Wind Direction

W

Have the weather conditions changed since last recorded?

No

Are you experiencing any odors

No

Stop #12: Intersection of Hunstock Street and Windsor Road

Use map locator to enter lat/long for this observation point.

29502 Cromwell Ave, Castaic, CA  
91384, USA  
(34.4460891, -118.6496094)

Record time at observation point

26 Jul 2024 8:23 PM PDT

Record Wind Speed (mph)

1.3

Record Wind Direction

NW

Have the weather conditions changed since last recorded?

No

Are you experiencing any odors

No

Stop #13: Intersection of Del Valle Road and Silver Street

Use map locator to enter lat/long for this observation point.

Del Valle Rd & Silver St, California  
91355, USA  
(34.448595, -118.65524)

Record time at observation point

26 Jul 2024 8:26 PM PDT

Record Wind Speed

2.9

Record Wind Direction

W

Have the weather conditions changed since last recorded?

No

Are you experiencing any odors

No

Stop #14: Intersection of Del Valle Road and Hasley Canyon Road

Use map locator to enter lat/long for this observation point.

Del Valle Rd & Hasley Canyon Rd,  
Hasley Canyon, CA 91384, USA  
(34.456818999999996,  
-118.64180300000001)

Record time at observation point

26 Jul 2024 8:28 PM PDT

Record Wind Speed (mph)

0.9

Record Wind Direction

NW

Have the weather conditions changed since last recorded?

No

Are you experiencing any odors

No

Stop #15: Intersection of Hasley Canyon Road and Gibraltar Lane

Use map locator to enter lat/long for this observation point.

28579 Gibraltar Ln, Castaic, CA  
91384, USA  
(34.4551702,  
-118.63360240000002)

Record time at observation point

26 Jul 2024 8:31 PM PDT

Record Wind Speed (mph)

2.5

Record Wind Direction

SE

Have the weather conditions changed since last recorded?

No

Are you experiencing any odors

No

Stop #16: Intersection of Gibraltar Lane and Alton Way

Use map locator to enter lat/long for this observation point.

28340 Alton Way, Castaic, CA  
91384, USA  
(34.4547069, -118.630257)



Record time at observation point

26 Jul 2024 8:32 PM PDT

Record Wind Speed (mph)

1.3

Record Wind Direction

SW

Have the weather conditions changed since last recorded?

No

Are you experiencing any odors

No

Stop #17: Intersection of Castlebury Place and Picadilly Place

Use map locator to enter lat/long for this observation point.

28203 Picadilly Pl, Castaic, CA  
91384, USA  
(34.4539706,  
-118.62780079999999)

Record time at observation point

26 Jul 2024 8:35 PM PDT

Record Wind Speed (mph)

1.3

Record Wind Direction

SW

Have the weather conditions changed since last recorded?

No

Are you experiencing any odors

No

Stop #18: Intersection of Gibraltar Lane and Springvale Lane

Use map locator to enter lat/long for this observation point.

28257 Springvale Ln, Castaic, CA  
91384, USA  
(34.4558953,  
-118.62825909999998)

Record time at observation point

26 Jul 2024 8:37 PM PDT

Record Wind Speed (mph)

2.0

Record Wind Direction

SW

Have the weather conditions changed since last recorded?

No

Are you experiencing any odors

No

Stop #19: Intersection of Gibraltar Lane and Cambridge Avenue

Use map locator to enter lat/long for this observation point.

29823 Cambridge Ave, Castaic, CA  
91384, USA  
(34.457909799999996,  
-118.62704210000001)

Record time at observation point

26 Jul 2024 8:38 PM PDT

Record Wind Speed (mph)

0.0

Have the weather conditions changed since last recorded?

No

Are you experiencing any odors

No

Stop #20: Intersection of Cambridge Avenue and Hasley Canyon Road

Use map locator to enter lat/long for this observation point.

9701 Creekbed Rd, Castaic, CA  
91384, USA  
(34.4555301, -118.6218167)

Record time at observation point

26 Jul 2024 8:40 PM PDT

Record Wind Speed (mph)

0.7

Record Wind Direction

NW

Have the weather conditions changed since last recorded?

No

Are you experiencing any odors

No

Stop #21: Intersection of The Old Road and Hillcrest Parkway

Use map locator to enter lat/long for this observation point.

30301 Marigold Cir, Castaic, CA  
91384, USA  
(34.4699479, -118.6171231)

Record time at observation point

26 Jul 2024 8:50 PM PDT

Record Wind Speed (mph)

0.7

Record Wind Direction

E

Have the weather conditions changed since last recorded?

No

Are you experiencing any odors

No

Stop #22: Intersection of Hillcrest Parkway and Park Vista Drive at Castaic Elementary School

Use map locator to enter lat/long for this observation point.

28333 Foothill Rd, Castaic, CA  
91384, USA  
(34.472091299999995,  
-118.6298591)

Record time at observation point

26 Jul 2024 8:47 PM PDT

<b>Record Wind Speed (mph)</b>	0.0
<b>Have the weather conditions changed since last recorded?</b>	No
<b>Are you experiencing any odors</b>	No
Stop #23: Intersection of Creekbed Road and Firebrand Drive	
<b>Use map locator to enter lat/long for this observation point.</b>	29796 Creekbed Rd, Castaic, CA 91384, USA (34.4575992, -118.61958519999999)
<b>Record time at observation point</b>	26 Jul 2024 8:42 PM PDT
<b>Record Wind Speed (mph)</b>	2.0
<b>Record Wind Direction</b>	S
<b>Have the weather conditions changed since last recorded?</b>	No
<b>Are you experiencing any odors</b>	No
Stop #24: Intersection of The Old Road and Live Oak Road	
<b>Use map locator to enter lat/long for this observation point.</b>	27603 Quincy St, Castaic, CA 91384, USA (34.4528436, -118.6171006)
<b>Record time at observation point</b>	26 Jul 2024 8:53 PM PDT
<b>Record Wind Speed (mph)</b>	0.2
<b>Record Wind Direction</b>	SE
<b>Have the weather conditions changed since last recorded?</b>	No
<b>Are you experiencing any odors</b>	Yes
<b>Description of Odor</b>	Other
<b>Describe "Other" Odor</b>	Sewer odor
<b>Intensity of Odor</b>	1 - Very light odor detected
<b>Are any corrective actions needed?</b>	
Stop #25: Intersection of Live Oak Road and Hidden Trail Road	
<b>Use map locator to enter lat/long for this observation point.</b>	27662 Buckskin Dr, Castaic, CA

91384, USA  
(34.4501784, -118.6179979)

<b>Record time at observation point</b>	26 Jul 2024 8:55 PM PDT
<b>Record Wind Speed (mph)</b>	4.2
<b>Record Wind Direction</b>	SW
<b>Have the weather conditions changed since last recorded?</b>	No
<b>Are you experiencing any odors</b>	No
Stop #26: Intersection of Live Oak Elementary School at Saddleridge Way	

29227 Saddleridge Way, Castaic,  
CA 91384, USA  
(34.449889899999995,  
-118.62027540000001)

<b>Use map locator to enter lat/long for this observation point.</b>	
<b>Record time at observation point</b>	26 Jul 2024 8:56 PM PDT
<b>Record Wind Speed (mph)</b>	2.5
<b>Record Wind Direction</b>	SW
<b>Have the weather conditions changed since last recorded?</b>	No
<b>Are you experiencing any odors</b>	No
Stop #27: Intersection of Rangewood Road and Buckskin Drive	

29129 Rangewood Rd, Castaic, CA  
91384, USA  
(34.4482329,  
-118.62037620000001)

<b>Use map locator to enter lat/long for this observation point.</b>	
<b>Record time at observation point</b>	26 Jul 2024 8:58 PM PDT
<b>Record Wind Speed (mph)</b>	2.2
<b>Record Wind Direction</b>	SW
<b>Have the weather conditions changed since last recorded?</b>	No
<b>Are you experiencing any odors</b>	No
Stop #28: Intersection of Quincy Street and Cambridge Avenue	

Use map locator to enter lat/long for this observation point.

27803 Quincy St, Castaic, CA  
91384, USA  
(34.453016399999996,  
-118.62001029999998)

Record time at observation point

26 Jul 2024 9:00 PM PDT

Record Wind Speed (mph)

0.0

Have the weather conditions changed since last recorded?

No

Are you experiencing any odors

No

Stop #29: Intersection of Hasley Canyon Road and Commerce Center Drive (Santa Clarita Valley International School & Playmakers Preschool)

1 flagged

Use map locator to enter lat/long for this observation point.

28050 Hasley Canyon Rd, Castaic,  
CA 91384, USA  
(34.4509611,  
-118.62462279999998)

Record time at observation point

26 Jul 2024 9:02 PM PDT

Record Wind Speed (mph)

2.5

Record Wind Direction

NW

Have the weather conditions changed since last recorded?

No

Are you experiencing any odors

Yes

Description of Odor

Landfill Gas

Intensity of Odor

1 - Very light odor detected

Are any corrective actions needed?

Stop #30: Intersection of Commerce Center Drive and Witherspoon Parkway

Use map locator to enter lat/long for this observation point.

29011 Witherspoon Pkwy,  
Valencia, CA 91355, USA  
(34.445682,  
-118.62720999999999)

Record time at observation point

26 Jul 2024 9:05 PM PDT

Record Wind Speed (mph)

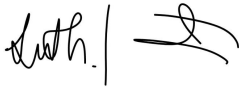
0.4

Record Wind Direction

SW

<b>Have the weather conditions changed since last recorded?</b>	No
<b>Are you experiencing any odors</b>	No
Stop #31: Intersection of Franklin Parkway and driveway leading to the United States Postal Service	
<b>Use map locator to enter lat/long for this observation point.</b>	28000 Franklin Pkwy, Valencia, CA 91355, USA (34.4352261, -118.62850189999997)
<b>Record time at observation point</b>	26 Jul 2024 9:08 PM PDT
<b>Record Wind Speed (mph)</b>	1.6
<b>Record Wind Direction</b>	W
<b>Have the weather conditions changed since last recorded?</b>	No
<b>Are you experiencing any odors</b>	No
Stop #32: Intersection of Henry Mayo Drive and Cambridge View Drive, leading into the Valencia Travel Village RV Resort	
<b>Use map locator to enter lat/long for this observation point.</b>	27940 CA-126, Castaic, CA 91384, USA (34.4298143, -118.62485400000001)
<b>Record time at observation point</b>	26 Jul 2024 9:13 PM PDT
<b>Record Wind Speed (mph)</b>	3.6
<b>Record Wind Direction</b>	SW
<b>Have the weather conditions changed since last recorded?</b>	No
<b>Are you experiencing any odors</b>	No
Odor Compliance with Stipulated Order for Abatement	
<b>At 3 or more stops have you recorded any Landfill Odor Intensity of 3 (3 - Moderate Odor) or higher?</b>	No

**Recorder Signature**

A handwritten signature in black ink, appearing to be 'Luth.' followed by a stylized flourish.

26 Jul 2024 9:14 PM PDT

---

**Upon completion of this patrol, please check the box to trigger necessary notifications.**

# 4050 - Chiquita Odor Patrol Template

Complete

Score	3 / 3 (100%)	Flagged items	20	Actions	0
-------	--------------	---------------	----	---------	---

Conducted on

26 Jul 2024 7:33 AM PDT

Prepared by

Julian Jenkins

If the name of the person conducting the Patrol does not appear above, please enter it here:

What type of patrol is this?

Regular Patrol

Weather Conditions at the time of patrol.

Sunny

Temperature at time of Patrol

71°F  
Should be between -50°F to 125°F

I acknowledge that I have not visited the working face or other on-site areas where exposed trash or landfill odors such as, but not limited to landfill gas odors, refuse or refuse contaminated material odors, or landfill liquids/landfill leachate odors exist within four hours prior to conducting this odor surveillance.



I acknowledge that I will assess each Patrol Stop while standing outside of the vehicle.





**Flagged items**

20 flagged

Odor Patrol Stops / Stop #2: Intersection of Chiquito Canyon Road and Lincoln Avenue

**Are you experiencing any odors**

Yes

Odor Patrol Stops / Stop #2: Intersection of Chiquito Canyon Road and Lincoln Avenue

**Intensity of Odor**

3 - Moderate Odor

Odor Patrol Stops / Stop #3: Intersection of Lincoln Avenue and Jackson Street

**Are you experiencing any odors**

Yes

Odor Patrol Stops / Stop #3: Intersection of Lincoln Avenue and Jackson Street

**Intensity of Odor**

4 -Strong Odor

Odor Patrol Stops / Stop #4: Intersection of Buchanan Way and Chiquito Canyon Road

**Are you experiencing any odors**

Yes

Odor Patrol Stops / Stop #4: Intersection of Buchanan Way and Chiquito Canyon Road

**Intensity of Odor**

3 - Moderate Odor

Odor Patrol Stops / Stop #5: Intersection of Lincoln Avenue and Harding Avenue

**Are you experiencing any odors**

Yes

Odor Patrol Stops / Stop #5: Intersection of Lincoln Avenue and Harding Avenue

**Intensity of Odor**

3 - Moderate Odor

Odor Patrol Stops / Stop #8: Intersection of Lexington Drive and Morningside Drive

**Are you experiencing any odors**

Yes

Odor Patrol Stops / Stop #9: Intersection of Val Verde Road and Trellis Road

**Are you experiencing any odors**

Yes

Odor Patrol Stops / Stop #9: Intersection of Val Verde Road and Trellis Road

**Intensity of Odor**

3 - Moderate Odor

Odor Patrol Stops / Stop #12: Intersection of Hunstock Street and Windsor Road

**Are you experiencing any odors**

Yes

Odor Patrol Stops / Stop #13: Intersection of Del Valle Road and Silver Street

**Are you experiencing any odors**

Yes

Odor Patrol Stops / Stop #14: Intersection of Del Valle Road and Hasley Canyon Road

**Are you experiencing any odors**

Yes

Odor Patrol Stops / Stop #16: Intersection of Gibraltar Lane and Alton Way

**Are you experiencing any odors**

Yes

Odor Patrol Stops / Stop #21: Intersection of The Old Road and Hillcrest Parkway

**Are you experiencing any odors**

Yes

Odor Patrol Stops / Stop #21: Intersection of The Old Road and Hillcrest Parkway

**Intensity of Odor**

3 - Moderate Odor

Odor Patrol Stops / Stop #31: Intersection of Franklin Parkway and driveway leading to the United States Postal Service

**Are you experiencing any odors**

Yes

Odor Patrol Stops / Stop #32: Intersection of Henry Mayo Drive and Cambridge View Drive, leading into the Valencia Travel Village RV Resort

**Are you experiencing any odors**

Yes

Odor Patrol Stops / Odor Compliance with Stipulated Order for Abatement

**At 3 or more stops have you recorded any Landfill Odor Intensity of 3 (3 - Moderate Odor) or higher?**

Yes

<b>Odor Patrol Stops</b>	20 flagged
Stop #1: Chiquito Canyon Road and Driveway leading to the LA County Fire's Del Valle Regional Training Center	
<b>Use map locator to enter lat/long for this observation point.</b>	28101 Chiquito Canyon Rd, Castaic, CA 91384, USA (34.4328617, -118.6593363)
<b>Record time at observation point</b>	26 Jul 2024 9:20 AM PDT
<b>Record Wind Speed (mph)</b>	2.5
<b>Record Wind Direction</b>	S
<b>Have the weather conditions changed since start of patrol?</b>	No
<b>Are you experiencing any odors</b>	No
Stop #2: Intersection of Chiquito Canyon Road and Lincoln Avenue	
<b>Use map locator to enter lat/long for this observation point.</b>	2900 S Orange Dr, Los Angeles, CA 90016, USA (34.43879, -118.65694099999999)
<b>Record time at observation point</b>	26 Jul 2024 9:15 AM PDT
<b>Record Wind Speed (mph)</b>	1.6
<b>Record Wind Direction</b>	SE
<b>Have the weather conditions changed since last recorded?</b>	No
<b>Are you experiencing any odors</b>	Yes
<b>Description of Odor</b>	Landfill Gas
<b>Intensity of Odor</b>	3 - Moderate Odor
<b>Are any corrective actions needed?</b>	
Stop #3: Intersection of Lincoln Avenue and Jackson Street	
<b>Use map locator to enter lat/long for this observation point.</b>	(34.4396142, -118.6559361)
<b>Record time at observation point</b>	26 Jul 2024 9:13 AM PDT
<b>Record Wind Speed (mph)</b>	0.9

Record Wind Direction	S
Have the weather conditions changed since last recorded?	No
Are you experiencing any odors	Yes
Description of Odor	Landfill Gas
Intensity of Odor	4 -Strong Odor
<b>Are any corrective actions needed?</b>	
Stop #4: Intersection of Buchanan Way and Chiquito Canyon Road	2 flagged
Use map locator to enter lat/long for this observation point.	28703 Chiquito Canyon Rd, Castaic, CA 91384, USA (34.441859799999996, -118.6573111)
Record time at observation point	26 Jul 2024 9:17 AM PDT
Record Wind Speed (mph)	2
Record Wind Direction	S
Have the weather conditions changed since last recorded?	No
Are you experiencing any odors	Yes
Description of Odor	Landfill Gas
Intensity of Odor	3 - Moderate Odor
<b>Are any corrective actions needed?</b>	
Stop #5: Intersection of Lincoln Avenue and Harding Avenue	2 flagged
Use map locator to enter lat/long for this observation point.	(34.4428399, -118.6556962)
Record time at observation point	26 Jul 2024 9:10 AM PDT
Record Wind Speed (mph)	2.5
Record Wind Direction	S
Have the weather conditions changed since last recorded?	No
Are you experiencing any odors	Yes

<b>Description of Odor</b>	Landfill Gas
<b>Intensity of Odor</b>	3 - Moderate Odor
<b>Are any corrective actions needed?</b>	
Stop #6: Intersection of Chiquito Canyon Road and San Martinez Road	
<b>Use map locator to enter lat/long for this observation point.</b>	(34.4450923, -118.6583703)
<b>Record time at observation point</b>	26 Jul 2024 8:58 AM PDT
<b>Record Wind Speed (mph)</b>	0.4
<b>Record Wind Direction</b>	N
<b>Have the weather conditions changed since last recorded?</b>	No
<b>Are you experiencing any odors</b>	No
Stop #7: Intersection of San Martinez Road and Morningside Drive	
<b>Use map locator to enter lat/long for this observation point.</b>	(34.4466218, -118.6617886)
<b>Record time at observation point</b>	26 Jul 2024 8:57 AM PDT
<b>Record Wind Speed (mph)</b>	2
<b>Record Wind Direction</b>	N
<b>Have the weather conditions changed since last recorded?</b>	No
<b>Are you experiencing any odors</b>	No
Stop #8: Intersection of Lexington Drive and Morningside Drive	
<b>Use map locator to enter lat/long for this observation point.</b>	(34.4484376, -118.6608346)
<b>Record time at observation point</b>	26 Jul 2024 8:55 AM PDT
<b>Record Wind Speed (mph)</b>	1.3
<b>Record Wind Direction</b>	E
<b>Have the weather conditions changed since last recorded?</b>	No

Are you experiencing any odors	Yes
Description of Odor	Other
Describe "Other" Odor	Sweet odor
Intensity of Odor	1 - Very light odor detected
Are any corrective actions needed?	No
Stop #9: Intersection of Val Verde Road and Trellis Road	2 flagged
Use map locator to enter lat/long for this observation point.	(34.4481679, -118.6628086)
Record time at observation point	26 Jul 2024 8:52 AM PDT
Record Wind Speed (mph)	1.6
Record Wind Direction	S
Have the weather conditions changed since last recorded?	No
Are you experiencing any odors	Yes
Description of Odor	Other
Describe "Other" odor	Sweet floral odor
Intensity of Odor	3 - Moderate Odor
Are any corrective actions needed?	No
Stop #10: Intersection of San Martinez Road and Euclid Ave.	
Use map locator to enter lat/long for this observation point.	(34.4478863, -118.6658037)
Record time at observation point	26 Jul 2024 8:47 AM PDT
Record Wind Speed (mph)	0
Have the weather conditions changed since last recorded?	No
Are you experiencing any odors	No
Stop #11: Intersection of San Martinez Road and Keningston Road	
Use map locator to enter lat/long for this observation point.	30703 San Martinez Rd, Castaic,

CA 91384, USA  
(34.448692199999996,  
-118.6712099)

<b>Record time at observation point</b>	26 Jul 2024 8:49 AM PDT
<b>Record Wind Speed (mph)</b>	0.2
<b>Record Wind Direction</b>	SE
<b>Have the weather conditions changed since last recorded?</b>	No
<b>Are you experiencing any odors</b>	No
Stop #12: Intersection of Hunstock Street and Windsor Road	1 flagged

**Use map locator to enter lat/long for this observation point.** (34.4461291, -118.6494148)

<b>Record time at observation point</b>	26 Jul 2024 8:42 AM PDT
<b>Record Wind Speed (mph)</b>	1.1
<b>Record Wind Direction</b>	NE
<b>Have the weather conditions changed since last recorded?</b>	No
<b>Are you experiencing any odors</b>	Yes
<b>Description of Odor</b>	Other
<b>Describe "Other" Odor</b>	Sweet chemical odor, chemical citrus odor
<b>Intensity of Odor</b>	2 - Light odor detected
<b>Are any corrective actions needed?</b>	No

Stop #13: Intersection of Del Valle Road and Silver Street 1 flagged

**Use map locator to enter lat/long for this observation point.** (34.448382, -118.6554816)

<b>Record time at observation point</b>	26 Jul 2024 8:39 AM PDT
<b>Record Wind Speed</b>	0.2
<b>Record Wind Direction</b>	NE
<b>Have the weather conditions changed since last recorded?</b>	No

<b>Are you experiencing any odors</b>	Yes
<b>Description of Odor</b>	Other
<b>Describe "Other" Odor</b>	Chemical citrus odor
<b>Intensity of Odor</b>	2 - Light odor detected
<b>Are any corrective actions needed?</b>	No
Stop #14: Intersection of Del Valle Road and Hasley Canyon Road	1 flagged
<b>Use map locator to enter lat/long for this observation point.</b>	Del Valle Rd & Hasley Canyon Rd, Hasley Canyon, CA 91384, USA (34.456818999999996, -118.64180300000001)
<b>Record time at observation point</b>	26 Jul 2024 8:36 AM PDT
<b>Record Wind Speed (mph)</b>	3.1
<b>Record Wind Direction</b>	NE
<b>Have the weather conditions changed since last recorded?</b>	No
<b>Are you experiencing any odors</b>	Yes
<b>Description of Odor</b>	Other
<b>Describe "Other" Odor</b>	Sweet chemical odor
<b>Intensity of Odor</b>	2 - Light odor detected
<b>Are any corrective actions needed?</b>	No
Stop #15: Intersection of Hasley Canyon Road and Gibraltar Lane	
<b>Use map locator to enter lat/long for this observation point.</b>	(34.4551284, -118.6336312)
<b>Record time at observation point</b>	26 Jul 2024 8:34 AM PDT
<b>Record Wind Speed (mph)</b>	0.7
<b>Record Wind Direction</b>	NE
<b>Have the weather conditions changed since last recorded?</b>	No



<b>Are you experiencing any odors</b>	No
Stop #16: Intersection of Gibraltar Lane and Alton Way	1 flagged
<b>Use map locator to enter lat/long for this observation point.</b>	28429 Gibraltar Ln, Castaic, CA 91384, USA (34.4547595, -118.63055109999999)
<b>Record time at observation point</b>	26 Jul 2024 8:32 AM PDT
<b>Record Wind Speed (mph)</b>	1.3
<b>Record Wind Direction</b>	SE
<b>Have the weather conditions changed since last recorded?</b>	No
<b>Are you experiencing any odors</b>	Yes
<b>Description of Odor</b>	Other
<b>Describe "Other" Odor</b>	Car wash detergent
<b>Intensity of Odor</b>	1 - Very light odor detected
<b>Are any corrective actions needed?</b>	No
Stop #17: Intersection of Castlebury Place and Picadilly Place	
<b>Use map locator to enter lat/long for this observation point.</b>	28203 Picadilly Pl, Castaic, CA 91384, USA (34.4539706, -118.62780079999999)
<b>Record time at observation point</b>	26 Jul 2024 8:29 AM PDT
<b>Record Wind Speed (mph)</b>	0
<b>Have the weather conditions changed since last recorded?</b>	No
<b>Are you experiencing any odors</b>	No
Stop #18: Intersection of Gibraltar Lane and Springvale Lane	
<b>Use map locator to enter lat/long for this observation point.</b>	28256 Springvale Ln, Castaic, CA 91384, USA (34.455531199999996, -118.62853489999999)
<b>Record time at observation point</b>	26 Jul 2024 8:27 AM PDT

<b>Record Wind Speed (mph)</b>	0
<b>Have the weather conditions changed since last recorded?</b>	No
<b>Are you experiencing any odors</b>	No
Stop #19: Intersection of Gibraltar Lane and Cambridge Avenue	
<b>Use map locator to enter lat/long for this observation point.</b>	28007 Gibraltar Ln, Castaic, CA 91384, USA (34.4583268, -118.62715039999999)
<b>Record time at observation point</b>	26 Jul 2024 8:26 AM PDT
<b>Record Wind Speed (mph)</b>	0
<b>Have the weather conditions changed since last recorded?</b>	No
<b>Are you experiencing any odors</b>	No
Stop #20: Intersection of Cambridge Avenue and Hasley Canyon Road	
<b>Use map locator to enter lat/long for this observation point.</b>	29619 Newport Pl, Castaic, CA 91384, USA (34.454423399999996, -118.621408)
<b>Record time at observation point</b>	26 Jul 2024 7:59 AM PDT
<b>Record Wind Speed (mph)</b>	0.9
<b>Record Wind Direction</b>	S
<b>Have the weather conditions changed since last recorded?</b>	No
<b>Are you experiencing any odors</b>	No
Stop #21: Intersection of The Old Road and Hillcrest Parkway	
<b>Use map locator to enter lat/long for this observation point.</b>	30402 Daisy Ct, Castaic, CA 91384, USA (34.470892299999996, -118.6169014)
<b>Record time at observation point</b>	26 Jul 2024 8:14 AM PDT
<b>Record Wind Speed (mph)</b>	0
<b>Have the weather conditions changed since last recorded?</b>	No

<b>Are you experiencing any odors</b>	Yes
<b>Description of Odor</b>	Other
<b>Describe "Other" Odor</b>	Burning plastic
<b>Intensity of Odor</b>	3 - Moderate Odor
<b>Are any corrective actions needed?</b>	No
Stop #22: Intersection of Hillcrest Parkway and Park Vista Drive at Castaic Elementary School	
<b>Use map locator to enter lat/long for this observation point.</b>	30455 Park Vista Dr, Castaic, CA 91384, USA (34.4721549, -118.63040360000001)
<b>Record time at observation point</b>	26 Jul 2024 8:16 AM PDT
<b>Record Wind Speed (mph)</b>	1.8
<b>Record Wind Direction</b>	N
<b>Have the weather conditions changed since last recorded?</b>	No
<b>Are you experiencing any odors</b>	No
Stop #23: Intersection of Creekbed Road and Firebrand Drive	
<b>Use map locator to enter lat/long for this observation point.</b>	(34.4577955, -118.6197875)
<b>Record time at observation point</b>	26 Jul 2024 8:22 AM PDT
<b>Record Wind Speed (mph)</b>	1.3
<b>Record Wind Direction</b>	SW
<b>Have the weather conditions changed since last recorded?</b>	No
<b>Are you experiencing any odors</b>	No
Stop #24: Intersection of The Old Road and Live Oak Road	
<b>Use map locator to enter lat/long for this observation point.</b>	(34.4530231, -118.6166779)
<b>Record time at observation point</b>	26 Jul 2024 8:09 AM PDT
<b>Record Wind Speed (mph)</b>	0.2

<b>Record Wind Direction</b>	SW
<b>Have the weather conditions changed since last recorded?</b>	No
<b>Are you experiencing any odors</b>	No
Stop #25: Intersection of Live Oak Road and Hidden Trail Road	
<b>Use map locator to enter lat/long for this observation point.</b>	27704 Buckskin Dr, Castaic, CA 91384, USA (34.4498606, -118.6182516)
<b>Record time at observation point</b>	26 Jul 2024 8:07 AM PDT
<b>Record Wind Speed (mph)</b>	0
<b>Have the weather conditions changed since last recorded?</b>	No
<b>Are you experiencing any odors</b>	No
Stop #26: Intersection of Live Oak Elementary School at Saddleridge Way	
<b>Use map locator to enter lat/long for this observation point.</b>	27728 Saddleridge Way, Castaic, CA 91384, USA (34.4497765, -118.6195845)
<b>Record time at observation point</b>	26 Jul 2024 8:06 AM PDT
<b>Record Wind Speed (mph)</b>	1.1
<b>Record Wind Direction</b>	NW
<b>Have the weather conditions changed since last recorded?</b>	No
<b>Are you experiencing any odors</b>	No
Stop #27: Intersection of Rangewood Road and Buckskin Drive	
<b>Use map locator to enter lat/long for this observation point.</b>	29209 Saddleridge Way, Castaic, CA 91384, USA (34.4494168, -118.6203479)
<b>Record time at observation point</b>	26 Jul 2024 8:04 AM PDT
<b>Record Wind Speed (mph)</b>	0
<b>Have the weather conditions changed since last recorded?</b>	No
<b>Are you experiencing any odors</b>	No

Stop #28: Intersection of Quincy Street and Cambridge Avenue

27803 Quincy St, Castaic, CA  
91384, USA  
(34.453016399999996,  
-118.62001029999998)

Use map locator to enter lat/long for this observation point.

Record time at observation point

26 Jul 2024 8:01 AM PDT

Record Wind Speed (mph)

0.9

Record Wind Direction

SW

Have the weather conditions changed since last recorded?

No

Are you experiencing any odors

No

Stop #29: Intersection of Hasley Canyon Road and Commerce Center Drive (Santa Clarita Valley International School & Playmakers Preschool)

Use map locator to enter lat/long for this observation point.

(34.4510164, -118.6250992)

Record time at observation point

26 Jul 2024 7:56 AM PDT

Record Wind Speed (mph)

0.9

Record Wind Direction

SE

Have the weather conditions changed since last recorded?

No

Are you experiencing any odors

No

Stop #30: Intersection of Commerce Center Drive and Witherspoon Parkway

Commerce Center Dr &  
Witherspoon Pky, California  
91355, USA  
(34.445074999999996,  
-118.62639800000001)

Use map locator to enter lat/long for this observation point.

Record time at observation point

26 Jul 2024 7:54 AM PDT

Record Wind Speed (mph)

0.9

Record Wind Direction

NE

Have the weather conditions changed since last recorded?

No

<b>Are you experiencing any odors</b>	No
Stop #31: Intersection of Franklin Parkway and driveway leading to the United States Postal Service	1 flagged
<b>Use map locator to enter lat/long for this observation point.</b>	28000 Franklin Pkwy, Valencia, CA 91355, USA (34.4352261, -118.62850189999997)
<b>Record time at observation point</b>	26 Jul 2024 7:50 AM PDT
<b>Record Wind Speed (mph)</b>	2.5
<b>Record Wind Direction</b>	E
<b>Have the weather conditions changed since last recorded?</b>	No
<b>Are you experiencing any odors</b>	Yes
<b>Description of Odor</b>	Other
<b>Describe "Other" Odor</b>	Sweet chemical odor
<b>Intensity of Odor</b>	1 - Very light odor detected
<b>Are any corrective actions needed?</b>	No
Stop #32: Intersection of Henry Mayo Drive and Cambridge View Drive, leading into the Valencia Travel Village RV Resort	1 flagged
<b>Use map locator to enter lat/long for this observation point.</b>	27944 CA-126, Castaic, CA 91384, USA (34.429763699999995, -118.6249313)
<b>Record time at observation point</b>	26 Jul 2024 7:43 AM PDT
<b>Record Wind Speed (mph)</b>	2
<b>Record Wind Direction</b>	E
<b>Have the weather conditions changed since last recorded?</b>	No
<b>Are you experiencing any odors</b>	Yes
<b>Description of Odor</b>	Other Landfill Gas

**Describe "Other" Odor**

Septic tank

**Intensity of Odor**

1 - Very light odor detected

**Are any corrective actions needed?**

Odor Compliance with Stipulated Order for Abatement

1 flagged

**At 3 or more stops have you recorded any Landfill Odor Intensity of 3 (3 - Moderate Odor) or higher?**

Yes

By selecting Yes to the above question, the landfill operating staff will automatically be notified immediately via email of this response. Upon receiving such notification, Chiquita shall review and modify as appropriate fan placement, and conduct a visual inspection of the Reaction Area to assess, and address as needed, any cracks in the surface of the area.

**Recorder Signature**



Julian Jenkins  
26 Jul 2024 9:21 AM PDT

---

**Upon completion of this patrol, please check the box to trigger necessary notifications.**



# 4050 - Chiquita Odor Patrol Template

Complete

<b>Score</b>	3 / 3 (100%)	<b>Flagged items</b>	6	<b>Actions</b>	0
--------------	--------------	----------------------	---	----------------	---

**Conducted on**

27 Jul 2024 7:55 PM PDT

**Prepared by**

Luthgardes Vianna- Angel  
Cisneros

**If the name of the person conducting the Patrol does not appear above, please enter it here:**

**What type of patrol is this?**

Regular Patrol

**Weather Conditions at the time of patrol.**

Sunny

**Temperature at time of Patrol**

80°F  
Should be between -50°F to 125°F

**I acknowledge that I have not visited the working face or other on-site areas where exposed trash or landfill odors such as, but not limited to landfill gas odors, refuse or refuse contaminated material odors, or landfill liquids/landfill leachate odors exist within four hours prior to conducting this odor surveillance.**



**I acknowledge that I will assess each Patrol Stop while standing outside of the vehicle.**



**Flagged items**

6 flagged

Odor Patrol Stops / Stop #5: Intersection of Lincoln Avenue and Harding Avenue

**Are you experiencing any odors**

Yes

Odor Patrol Stops / Stop #8: Intersection of Lexington Drive and Morningside Drive

**Are you experiencing any odors**

Yes

Odor Patrol Stops / Stop #12: Intersection of Hunstock Street and Windsor Road

**Are you experiencing any odors**

Yes

Odor Patrol Stops / Stop #24: Intersection of The Old Road and Live Oak Road

**Are you experiencing any odors**

Yes

Odor Patrol Stops / Stop #25: Intersection of Live Oak Road and Hidden Trail Road

**Are you experiencing any odors**

Yes

Odor Patrol Stops / Stop #25: Intersection of Live Oak Road and Hidden Trail Road

**Intensity of Odor**

3 - Moderate Odor

**Odor Patrol Stops**

6 flagged

Stop #1: Chiquito Canyon Road and Driveway leading to the LA County Fire's Del Valle Regional Training Center

**Use map locator to enter lat/long for this observation point.**28101 Chiquito Canyon Rd,  
Castaic, CA 91384, USA  
(34.4317609, -118.6589423)**Record time at observation point**

27 Jul 2024 8:01 PM PDT

**Record Wind Speed (mph)**

2.0

**Record Wind Direction**

W

**Have the weather conditions changed since start of patrol?**

No

**Are you experiencing any odors**

No

Stop #2: Intersection of Chiquito Canyon Road and Lincoln Avenue

**Use map locator to enter lat/long for this observation point.**2900 S Orange Dr, Los Angeles,  
CA 90016, USA  
(34.43879, -118.65694099999999)**Record time at observation point**

27 Jul 2024 8:02 PM PDT

**Record Wind Speed (mph)**

3.1

**Record Wind Direction**

SW

**Have the weather conditions changed since last recorded?**

No

**Are you experiencing any odors**

No

Stop #3: Intersection of Lincoln Avenue and Jackson Street

**Use map locator to enter lat/long for this observation point.**28543 Lincoln Ave, Castaic, CA  
91384, USA  
(34.4395774, -118.6561263)**Record time at observation point**

27 Jul 2024 8:04 PM PDT

**Record Wind Speed (mph)**

0.0

**Have the weather conditions changed since last recorded?**

No

**Are you experiencing any odors**

No

Stop #4: Intersection of Buchanan Way and Chiquito Canyon Road

Use map locator to enter lat/long for this observation point.

11629 Daleside Ave, Hawthorne,  
CA 90250, USA  
(34.443070999999996,  
-118.655496)

Record time at observation point

27 Jul 2024 8:05 PM PDT

Record Wind Speed (mph)

1.3

Record Wind Direction

NE

Have the weather conditions changed since last recorded?

No

Are you experiencing any odors

No

Stop #5: Intersection of Lincoln Avenue and Harding Avenue

1 flagged

Use map locator to enter lat/long for this observation point.

28661 Chiquito Canyon Rd,  
Castaic, CA 91384, USA  
(34.4414836, -118.6574114)

Record time at observation point

27 Jul 2024 8:07 PM PDT

Record Wind Speed (mph)

0.9

Record Wind Direction

S

Have the weather conditions changed since last recorded?

No

Are you experiencing any odors

Yes

Description of Odor

Landfill Gas

Intensity of Odor

1 - Very light odor detected

Comes and goes

Are any corrective actions needed?

Stop #6: Intersection of Chiquito Canyon Road and San Martinez Road

Use map locator to enter lat/long for this observation point.

30006 San Martinez Rd, Val Verde,  
CA 91384, USA  
(34.444958299999996,  
-118.6580404)

Record time at observation point

27 Jul 2024 8:09 PM PDT

<b>Record Wind Speed (mph)</b>	2.0
<b>Record Wind Direction</b>	NW
<b>Have the weather conditions changed since last recorded?</b>	No
<b>Are you experiencing any odors</b>	No
Stop #7: Intersection of San Martinez Road and Morningside Drive	
<b>Use map locator to enter lat/long for this observation point.</b>	(34.4462732, -118.6612817)
<b>Record time at observation point</b>	27 Jul 2024 8:11 PM PDT
<b>Record Wind Speed (mph)</b>	3.1
<b>Record Wind Direction</b>	N
<b>Have the weather conditions changed since last recorded?</b>	No
<b>Are you experiencing any odors</b>	No
Stop #8: Intersection of Lexington Drive and Morningside Drive	
<b>Use map locator to enter lat/long for this observation point.</b>	1 flagged 29043 Morningside Dr, Castaic, CA 91384, USA (34.4482783, -118.66091829999998)
<b>Record time at observation point</b>	27 Jul 2024 8:12 PM PDT
<b>Record Wind Speed (mph)</b>	1.3
<b>Record Wind Direction</b>	S
<b>Have the weather conditions changed since last recorded?</b>	No
<b>Are you experiencing any odors</b>	Yes
<b>Description of Odor</b>	Other
<b>Describe "Other" Odor</b>	Smoke, sewer, urine odor
<b>Intensity of Odor</b>	1 - Very light odor detected
<b>Are any corrective actions needed?</b>	
Stop #9: Intersection of Val Verde Road and Trellis Road	

Use map locator to enter lat/long for this observation point.

30227 Trellis Rd, Castaic, CA  
91384, USA  
(34.448391799999996,  
-118.66299610000002)

Record time at observation point

27 Jul 2024 8:14 PM PDT

Record Wind Speed (mph)

0.0

Have the weather conditions changed since last recorded?

No

Are you experiencing any odors

No

Stop #10: Intersection of San Martinez Road and Euclid Ave.

Use map locator to enter lat/long for this observation point.

30333 San Martinez Rd, Castaic,  
CA 91384, USA  
(34.4478645,  
-118.66565609999999)

Record time at observation point

27 Jul 2024 8:16 PM PDT

Record Wind Speed (mph)

0.0

Have the weather conditions changed since last recorded?

No

Are you experiencing any odors

No

Stop #11: Intersection of San Martinez Road and Keningston  
Road

Use map locator to enter lat/long for this observation point.

(34.4485407, -118.6714461)

Record time at observation point

27 Jul 2024 8:18 PM PDT

Record Wind Speed (mph)

4.5

Record Wind Direction

NW

Have the weather conditions changed since last recorded?

No

Are you experiencing any odors

No

Stop #12: Intersection of Hunstock Street and Windsor Road

1 flagged

Use map locator to enter lat/long for this observation point.

(34.4459578, -118.6494669)

Record time at observation point

27 Jul 2024 8:23 PM PDT

Record Wind Speed (mph)

0.0

Have the weather conditions changed since last recorded?	No
Are you experiencing any odors	Yes
Description of Odor	Other
Describe "Other" Odor	Sewer/ dead animal odor
Intensity of Odor	1 - Very light odor detected
Are any corrective actions needed?	
Stop #13: Intersection of Del Valle Road and Silver Street	
Use map locator to enter lat/long for this observation point.	Del Valle Rd & Silver St, California 91355, USA (34.448595, -118.65524)
Record time at observation point	27 Jul 2024 8:27 PM PDT
Record Wind Speed	3.1
Record Wind Direction	SW
Have the weather conditions changed since last recorded?	No
Are you experiencing any odors	No
Stop #14: Intersection of Del Valle Road and Hasley Canyon Road	
Use map locator to enter lat/long for this observation point.	Del Valle Rd & Hasley Canyon Rd, Hasley Canyon, CA 91384, USA (34.456818999999996, -118.64180300000001)
Record time at observation point	27 Jul 2024 8:29 PM PDT
Record Wind Speed (mph)	4.2
Record Wind Direction	SW
Have the weather conditions changed since last recorded?	No
Are you experiencing any odors	No
Stop #15: Intersection of Hasley Canyon Road and Gibraltar Lane	
Use map locator to enter lat/long for this observation point.	28579 Gibraltar Ln, Castaic, CA

91384, USA  
(34.4551702,  
-118.63360240000002)

**Record time at observation point** 27 Jul 2024 8:31 PM PDT

**Record Wind Speed (mph)** 0.2

**Record Wind Direction** N

**Have the weather conditions changed since last recorded?** No

**Are you experiencing any odors** No

Stop #16: Intersection of Gibraltar Lane and Alton Way

**Use map locator to enter lat/long for this observation point.** 28340 Alton Way, Castaic, CA  
91384, USA  
(34.4547069, -118.630257)

**Record time at observation point** 27 Jul 2024 8:33 PM PDT

**Record Wind Speed (mph)** 3.3

**Record Wind Direction** W

**Have the weather conditions changed since last recorded?** No

**Are you experiencing any odors** No

Stop #17: Intersection of Castlebury Place and Picadilly Place

**Use map locator to enter lat/long for this observation point.** 29732 Castlebury Pl, Castaic, CA  
91384, USA  
(34.4539136,  
-118.62732229999999)

**Record time at observation point** 27 Jul 2024 8:35 PM PDT

**Record Wind Speed (mph)** 2.7

**Record Wind Direction** W

**Have the weather conditions changed since last recorded?** No

**Are you experiencing any odors** No

Stop #18: Intersection of Gibraltar Lane and Springvale Lane

**Use map locator to enter lat/long for this observation point.** 28257 Springvale Ln, Castaic, CA  
91384, USA



(34.4558953,  
-118.62825909999998)

**Record time at observation point** 27 Jul 2024 8:37 PM PDT

**Record Wind Speed (mph)** 0.9

**Record Wind Direction** SE

**Have the weather conditions changed since last recorded?** No

**Are you experiencing any odors** No

Stop #19: Intersection of Gibraltar Lane and Cambridge Avenue

**Use map locator to enter lat/long for this observation point.** 29823 Cambridge Ave, Castaic, CA  
91384, USA  
(34.457909799999996,  
-118.62704210000001)

**Record time at observation point** 27 Jul 2024 8:39 PM PDT

**Record Wind Speed (mph)** 2.0

**Record Wind Direction** NW

**Have the weather conditions changed since last recorded?** No

**Are you experiencing any odors** No

Stop #20: Intersection of Cambridge Avenue and Hasley Canyon Road

**Use map locator to enter lat/long for this observation point.** 9701 Creekbed Rd, Castaic, CA  
91384, USA  
(34.4555301, -118.6218167)

**Record time at observation point** 27 Jul 2024 8:41 PM PDT

**Record Wind Speed (mph)** 0.0

**Have the weather conditions changed since last recorded?** No

**Are you experiencing any odors** No

Stop #21: Intersection of The Old Road and Hillcrest Parkway

**Use map locator to enter lat/long for this observation point.** 30301 Marigold Cir, Castaic, CA  
91384, USA  
(34.4699479, -118.6171231)

Record time at observation point

27 Jul 2024 8:51 PM PDT

Record Wind Speed (mph)

0.4

Record Wind Direction

S

Have the weather conditions changed since last recorded?

No

Are you experiencing any odors

No

Stop #22: Intersection of Hillcrest Parkway and Park Vista Drive at Castaic Elementary School

30455 Park Vista Dr, Castaic, CA  
91384, USA  
(34.4721549,  
-118.63040360000001)

Use map locator to enter lat/long for this observation point.

Record time at observation point

27 Jul 2024 8:48 PM PDT

Record Wind Speed (mph)

2.5

Record Wind Direction

SW

Have the weather conditions changed since last recorded?

No

Are you experiencing any odors

No

Stop #23: Intersection of Creekbed Road and Firebrand Drive

29796 Creekbed Rd, Castaic, CA  
91384, USA  
(34.4575992,  
-118.61958519999999)

Use map locator to enter lat/long for this observation point.

Record time at observation point

27 Jul 2024 8:43 PM PDT

Record Wind Speed (mph)

1.3

Record Wind Direction

NW

Have the weather conditions changed since last recorded?

No

Are you experiencing any odors

No

Stop #24: Intersection of The Old Road and Live Oak Road

1 flagged

27603 Quincy St, Castaic, CA  
91384, USA  
(34.4528436, -118.6171006)

Use map locator to enter lat/long for this observation point.

Record time at observation point

27 Jul 2024 8:54 PM PDT

Record Wind Speed (mph)

0.9

Record Wind Direction

SE

Have the weather conditions changed since last recorded?

No

Are you experiencing any odors

Yes

Description of Odor

Other

Describe "Other" Odor

Sewer odor

Intensity of Odor

2 - Light odor detected

Are any corrective actions needed?

Stop #25: Intersection of Live Oak Road and Hidden Trail Road

2 flagged

Use map locator to enter lat/long for this observation point.

27662 Buckskin Dr, Castaic, CA  
91384, USA  
(34.4501784, -118.6179979)

Record time at observation point

27 Jul 2024 8:55 PM PDT

Record Wind Speed (mph)

2.2

Record Wind Direction

NE

Have the weather conditions changed since last recorded?

No

Are you experiencing any odors

Yes

Description of Odor

Landfill Gas

Intensity of Odor

3 - Moderate Odor

Are any corrective actions needed?

Stop #26: Intersection of Live Oak Elementary School at  
Saddleridge Way

Use map locator to enter lat/long for this observation point.

27734 Saddleridge Way, Castaic,  
CA 91384, USA  
(34.4497043,  
-118.61981619999997)

Record time at observation point

27 Jul 2024 8:57 PM PDT

<b>Record Wind Speed (mph)</b>	3.3
<b>Record Wind Direction</b>	SW
<b>Have the weather conditions changed since last recorded?</b>	No
<b>Are you experiencing any odors</b>	No
Stop #27: Intersection of Rangewood Road and Buckskin Drive	
<b>Use map locator to enter lat/long for this observation point.</b>	29139 Rangewood Rd, Castaic, CA 91384, USA (34.4485802, -118.62039709999999)
<b>Record time at observation point</b>	27 Jul 2024 8:58 PM PDT
<b>Record Wind Speed (mph)</b>	1.3
<b>Record Wind Direction</b>	SE
<b>Have the weather conditions changed since last recorded?</b>	No
<b>Are you experiencing any odors</b>	No
Stop #28: Intersection of Quincy Street and Cambridge Avenue	
<b>Use map locator to enter lat/long for this observation point.</b>	27803 Quincy St, Castaic, CA 91384, USA (34.453016399999996, -118.62001029999998)
<b>Record time at observation point</b>	27 Jul 2024 9:00 PM PDT
<b>Record Wind Speed (mph)</b>	2.5
<b>Record Wind Direction</b>	SE
<b>Have the weather conditions changed since last recorded?</b>	No
<b>Are you experiencing any odors</b>	No
Stop #29: Intersection of Hasley Canyon Road and Commerce Center Drive (Santa Clarita Valley International School & Playmakers Preschool)	
<b>Use map locator to enter lat/long for this observation point.</b>	28050 Hasley Canyon Rd, Castaic, CA 91384, USA (34.4509472, -118.6247111)
<b>Record time at observation point</b>	27 Jul 2024 9:04 PM PDT

<b>Record Wind Speed (mph)</b>	0.0
<b>Have the weather conditions changed since last recorded?</b>	No
<b>Are you experiencing any odors</b>	No
Stop #30: Intersection of Commerce Center Drive and Witherspoon Parkway	
<b>Use map locator to enter lat/long for this observation point.</b>	29011 Witherspoon Pkwy, Valencia, CA 91355, USA (34.445682, -118.62720999999999)
<b>Record time at observation point</b>	27 Jul 2024 9:07 PM PDT
<b>Record Wind Speed (mph)</b>	2.2
<b>Record Wind Direction</b>	E
<b>Have the weather conditions changed since last recorded?</b>	No
<b>Are you experiencing any odors</b>	No
Stop #31: Intersection of Franklin Parkway and driveway leading to the United States Postal Service	
<b>Use map locator to enter lat/long for this observation point.</b>	28000 Franklin Pkwy, Valencia, CA 91355, USA (34.4352261, -118.62850189999997)
<b>Record time at observation point</b>	27 Jul 2024 9:10 PM PDT
<b>Record Wind Speed (mph)</b>	2.5
<b>Record Wind Direction</b>	N
<b>Have the weather conditions changed since last recorded?</b>	No
<b>Are you experiencing any odors</b>	No
During transit from stop 30 to 31 there was a strong level 4 Landfill gas odor	
Stop #32: Intersection of Henry Mayo Drive and Cambridge View Drive, leading into the Valencia Travel Village RV Resort	
<b>Use map locator to enter lat/long for this observation point.</b>	27940 CA-126, Castaic, CA 91384, USA (34.4298143, -118.62485400000001)

Record time at observation point

27 Jul 2024 9:16 PM PDT

Record Wind Speed (mph) 4.7

Record Wind Direction E

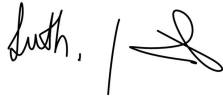
Have the weather conditions changed since last recorded? No

Are you experiencing any odors No

Odor Compliance with Stipulated Order for Abatement

At 3 or more stops have you recorded any Landfill Odor Intensity of 3 (3 - Moderate Odor) or higher? No

**Recorder Signature**

A handwritten signature in black ink, appearing to read "Luth." followed by a stylized flourish.

27 Jul 2024 9:18 PM PDT

---

**Upon completion of this patrol, please check the box to trigger necessary notifications.**



# 4050 - Chiquita Odor Patrol Template

Complete

Score	3 / 3 (100%)	Flagged items	13	Actions	0
-------	--------------	---------------	----	---------	---

Conducted on

27 Jul 2024 8:04 AM PDT

Prepared by

Julian Jenkins

If the name of the person conducting the Patrol does not appear above, please enter it here:

What type of patrol is this?

Regular Patrol

Weather Conditions at the time of patrol.

Sunny

Temperature at time of Patrol

66°F  
Should be between -50°F to 125°F

I acknowledge that I have not visited the working face or other on-site areas where exposed trash or landfill odors such as, but not limited to landfill gas odors, refuse or refuse contaminated material odors, or landfill liquids/landfill leachate odors exist within four hours prior to conducting this odor surveillance.



I acknowledge that I will assess each Patrol Stop while standing outside of the vehicle.





**Flagged items**

13 flagged

Odor Patrol Stops / Stop #1: Chiquito Canyon Road and Driveway leading to the LA County Fire's Del Valle Regional Training Center

**Are you experiencing any odors**

Yes

Odor Patrol Stops / Stop #1: Chiquito Canyon Road and Driveway leading to the LA County Fire's Del Valle Regional Training Center

**Intensity of Odor**

4 -Strong Odor

Odor Patrol Stops / Stop #2: Intersection of Chiquito Canyon Road and Lincoln Avenue

**Are you experiencing any odors**

Yes

Odor Patrol Stops / Stop #3: Intersection of Lincoln Avenue and Jackson Street

**Are you experiencing any odors**

Yes

Odor Patrol Stops / Stop #8: Intersection of Lexington Drive and Morningside Drive

**Are you experiencing any odors**

Yes

Odor Patrol Stops / Stop #9: Intersection of Val Verde Road and Trellis Road

**Are you experiencing any odors**

Yes

Odor Patrol Stops / Stop #10: Intersection of San Martinez Road and Euclid Ave.

**Are you experiencing any odors**

Yes

Odor Patrol Stops / Stop #11: Intersection of San Martinez Road and Keningston Road

**Are you experiencing any odors**

Yes

Odor Patrol Stops / Stop #12: Intersection of Hunstock Street and Windsor Road

**Are you experiencing any odors**

Yes

Odor Patrol Stops / Stop #16: Intersection of Gibraltar Lane and Alton Way

**Are you experiencing any odors**

Yes

Odor Patrol Stops / Stop #21: Intersection of The Old Road and Hillcrest Parkway

**Are you experiencing any odors**

Yes

Odor Patrol Stops / Stop #27: Intersection of Rangewood Road and Buckskin Drive

**Are you experiencing any odors**

Yes

Odor Patrol Stops / Stop #29: Intersection of Hasley Canyon Road and Commerce Center Drive (Santa Clarita Valley International School &amp; Playmakers Preschool)

**Are you experiencing any odors**

Yes

<b>Odor Patrol Stops</b>	13 flagged
Stop #1: Chiquito Canyon Road and Driveway leading to the LA County Fire's Del Valle Regional Training Center	2 flagged
<b>Use map locator to enter lat/long for this observation point.</b>	28101 Chiquito Canyon Rd, Castaic, CA 91384, USA (34.4317609, -118.6589423)
<b>Record time at observation point</b>	27 Jul 2024 8:09 AM PDT
<b>Record Wind Speed (mph)</b>	1.8
<b>Record Wind Direction</b>	S
<b>Have the weather conditions changed since start of patrol?</b>	No
<b>Are you experiencing any odors</b>	Yes
<b>Description of Odor</b>	Landfill Gas
<b>Intensity of Odor</b>	4 -Strong Odor
<b>Are any corrective actions needed?</b>	
Stop #2: Intersection of Chiquito Canyon Road and Lincoln Avenue	1 flagged
<b>Use map locator to enter lat/long for this observation point.</b>	29828 Lincoln Ave, Castaic, CA 91384, USA (34.4383626, -118.65757920000001)
<b>Record time at observation point</b>	27 Jul 2024 8:14 AM PDT
<b>Record Wind Speed (mph)</b>	0.2
<b>Record Wind Direction</b>	S
<b>Have the weather conditions changed since last recorded?</b>	No
<b>Are you experiencing any odors</b>	Yes
<b>Description of Odor</b>	Landfill Gas
<b>Intensity of Odor</b>	1 - Very light odor detected
<b>Are any corrective actions needed?</b>	
Stop #3: Intersection of Lincoln Avenue and Jackson Street	1 flagged

Use map locator to enter lat/long for this observation point.

(34.4396558, -118.6558766)

Record time at observation point

27 Jul 2024 8:16 AM PDT

Record Wind Speed (mph)

0.9

Record Wind Direction

S

Have the weather conditions changed since last recorded?

No

Are you experiencing any odors

Yes

Description of Odor

Landfill Gas

Intensity of Odor

1 - Very light odor detected

Are any corrective actions needed?

Stop #4: Intersection of Buchanan Way and Chiquito Canyon Road

Use map locator to enter lat/long for this observation point.

28703 Chiquito Canyon Rd,  
Castaic, CA 91384, USA  
(34.441859799999996,  
-118.6573111)

Record time at observation point

27 Jul 2024 8:12 AM PDT

Record Wind Speed (mph)

0

Have the weather conditions changed since last recorded?

No

Are you experiencing any odors

No

Stop #5: Intersection of Lincoln Avenue and Harding Avenue

Use map locator to enter lat/long for this observation point.

28732 Lincoln Ave, Santa Clarita,  
CA 91384, USA  
(34.4426567,  
-118.65549200000001)

Record time at observation point

27 Jul 2024 8:18 AM PDT

Record Wind Speed (mph)

0.2

Record Wind Direction

S

Have the weather conditions changed since last recorded?

No

Are you experiencing any odors

No

Stop #6: Intersection of Chiquito Canyon Road and San Martinez Road

Use map locator to enter lat/long for this observation point.

30006 San Martinez Rd, Val Verde,  
CA 91384, USA  
(34.444958299999996,  
-118.6580404)

Record time at observation point

27 Jul 2024 8:20 AM PDT

Record Wind Speed (mph)

0.9

Record Wind Direction

SW

Have the weather conditions changed since last recorded?

No

Are you experiencing any odors

No

Stop #7: Intersection of San Martinez Road and Morningside Drive

Use map locator to enter lat/long for this observation point.

(34.4462877, -118.661301)

Record time at observation point

27 Jul 2024 8:21 AM PDT

Record Wind Speed (mph)

0.9

Record Wind Direction

NE

Have the weather conditions changed since last recorded?

No

Are you experiencing any odors

No

Stop #8: Intersection of Lexington Drive and Morningside Drive

1 flagged

Use map locator to enter lat/long for this observation point.

(34.4483818, -118.6607007)

Record time at observation point

27 Jul 2024 8:23 AM PDT

Record Wind Speed (mph)

0.2

Record Wind Direction

NE

Have the weather conditions changed since last recorded?

No

Are you experiencing any odors

Yes

Description of Odor

Other

Describe "Other" Odor	Sweet chemical odor
Intensity of Odor	2 - Light odor detected
Are any corrective actions needed?	
Stop #9: Intersection of Val Verde Road and Trellis Road	1 flagged
Use map locator to enter lat/long for this observation point.	(34.4483268, -118.6628052)
Record time at observation point	27 Jul 2024 8:26 AM PDT
Record Wind Speed (mph)	0.9
Record Wind Direction	E
Have the weather conditions changed since last recorded?	No
Are you experiencing any odors	Yes
Description of Odor	Other
Describe "Other" odor	Household cleanser
Intensity of Odor	2 - Light odor detected
Are any corrective actions needed?	No
Stop #10: Intersection of San Martinez Road and Euclid Ave.	1 flagged
Use map locator to enter lat/long for this observation point.	(34.4478052, -118.6659161)
Record time at observation point	27 Jul 2024 8:28 AM PDT
Record Wind Speed (mph)	1.8
Record Wind Direction	SE
Have the weather conditions changed since last recorded?	No
Are you experiencing any odors	Yes
Description of Odor	Other
Describe "Other" Odor	Sweet chemical odor
Intensity of Odor	2 - Light odor detected

<b>Are any corrective actions needed?</b>	No
Stop #11: Intersection of San Martinez Road and Keningston Road	1 flagged
<b>Use map locator to enter lat/long for this observation point.</b>	30703 San Martinez Rd, Castaic, CA 91384, USA (34.448692199999996, -118.6712099)
<b>Record time at observation point</b>	27 Jul 2024 8:30 AM PDT
<b>Record Wind Speed (mph)</b>	0.9
<b>Record Wind Direction</b>	E
<b>Have the weather conditions changed since last recorded?</b>	No
<b>Are you experiencing any odors</b>	Yes
<b>Description of Odor</b>	Landfill Gas
<b>Intensity of Odor</b>	1 - Very light odor detected
<b>Are any corrective actions needed?</b>	
Stop #12: Intersection of Hunstock Street and Windsor Road	1 flagged
<b>Use map locator to enter lat/long for this observation point.</b>	(34.4460198, -118.6494561)
<b>Record time at observation point</b>	27 Jul 2024 8:35 AM PDT
<b>Record Wind Speed (mph)</b>	1.8
<b>Record Wind Direction</b>	E
<b>Have the weather conditions changed since last recorded?</b>	No
<b>Are you experiencing any odors</b>	Yes
<b>Description of Odor</b>	Other
<b>Describe "Other" Odor</b>	Sweet chemical odor
<b>Intensity of Odor</b>	2 - Light odor detected
<b>Are any corrective actions needed?</b>	No
Stop #13: Intersection of Del Valle Road and Silver Street	

Use map locator to enter lat/long for this observation point.

(34.4484532, -118.6553373)

Record time at observation point

27 Jul 2024 8:39 AM PDT

Record Wind Speed

1.8

Record Wind Direction

SW

Have the weather conditions changed since last recorded?

No

Are you experiencing any odors

No

Stop #14: Intersection of Del Valle Road and Hasley Canyon Road

Use map locator to enter lat/long for this observation point.

Del Valle Rd & Hasley Canyon Rd,  
Hasley Canyon, CA 91384, USA  
(34.456818999999996,  
-118.64180300000001)

Record time at observation point

27 Jul 2024 8:41 AM PDT

Record Wind Speed (mph)

2.2

Record Wind Direction

N

Have the weather conditions changed since last recorded?

No

Are you experiencing any odors

No

Stop #15: Intersection of Hasley Canyon Road and Gibraltar Lane

Use map locator to enter lat/long for this observation point.

28579 Gibraltar Ln, Castaic, CA  
91384, USA  
(34.4551702,  
-118.63360240000002)

Record time at observation point

27 Jul 2024 8:44 AM PDT

Record Wind Speed (mph)

2.2

Record Wind Direction

S

Have the weather conditions changed since last recorded?

No

Are you experiencing any odors

No

Stop #16: Intersection of Gibraltar Lane and Alton Way

1 flagged

Use map locator to enter lat/long for this observation point.

28340 Alton Way, Castaic, CA  
91384, USA  
(34.4547069, -118.630257)

Record time at observation point

27 Jul 2024 8:45 AM PDT

Record Wind Speed (mph)

2

Record Wind Direction

SE

Have the weather conditions changed since last recorded?

No

Are you experiencing any odors

Yes

Description of Odor

Other

Describe "Other" Odor

Rotting fruit

Intensity of Odor

1 - Very light odor detected

Are any corrective actions needed?

No

Stop #17: Intersection of Castlebury Place and Picadilly Place

Use map locator to enter lat/long for this observation point.

29724 Castlebury Pl, Castaic, CA  
91384, USA  
(34.4537304, -118.6273832)

Record time at observation point

27 Jul 2024 8:47 AM PDT

Record Wind Speed (mph)

0

Have the weather conditions changed since last recorded?

No

Are you experiencing any odors

No

Stop #18: Intersection of Gibraltar Lane and Springvale Lane

Use map locator to enter lat/long for this observation point.

(34.4559167, -118.6284276)

Record time at observation point

27 Jul 2024 8:50 AM PDT

Record Wind Speed (mph)

0.4

Record Wind Direction

SE

Have the weather conditions changed since last recorded?

No

Are you experiencing any odors

No



Stop #19: Intersection of Gibraltar Lane and Cambridge Avenue

28003 Gibraltar Ln, Castaic, CA  
91384, USA  
(34.4583437,  
-118.62700379999998)

Use map locator to enter lat/long for this observation point.

Record time at observation point

27 Jul 2024 8:52 AM PDT

Record Wind Speed (mph)

0

Have the weather conditions changed since last recorded?

No

Are you experiencing any odors

No

Stop #20: Intersection of Cambridge Avenue and Hasley Canyon Road

29609 Cambridge Ave, Castaic, CA  
91384, USA  
(34.4550511,  
-118.62180009999999)

Use map locator to enter lat/long for this observation point.

Record time at observation point

27 Jul 2024 8:57 AM PDT

Record Wind Speed (mph)

0

Have the weather conditions changed since last recorded?

No

Are you experiencing any odors

No

Stop #21: Intersection of The Old Road and Hillcrest Parkway

1 flagged

30402 Daisy Ct, Castaic, CA 91384,  
USA  
(34.470892299999996,  
-118.6169014)

Use map locator to enter lat/long for this observation point.

Record time at observation point

27 Jul 2024 9:15 AM PDT

Record Wind Speed (mph)

2

Record Wind Direction

SE

Have the weather conditions changed since last recorded?

No

Are you experiencing any odors

Yes

Description of Odor

Other

Describe "Other" Odor

Sewage

<b>Intensity of Odor</b>	2 - Light odor detected
<b>Are any corrective actions needed?</b>	No
Stop #22: Intersection of Hillcrest Parkway and Park Vista Drive at Castaic Elementary School	
<b>Use map locator to enter lat/long for this observation point.</b>	30455 Park Vista Dr, Castaic, CA 91384, USA (34.4721549, -118.63040360000001)
<b>Record time at observation point</b>	27 Jul 2024 9:18 AM PDT
<b>Record Wind Speed (mph)</b>	0.2
<b>Record Wind Direction</b>	E
<b>Have the weather conditions changed since last recorded?</b>	No
<b>Are you experiencing any odors</b>	No
Stop #23: Intersection of Creekbed Road and Firebrand Drive	
<b>Use map locator to enter lat/long for this observation point.</b>	27704 Firebrand Dr, Castaic, CA 91384, USA (34.457861199999996, -118.61993810000001)
<b>Record time at observation point</b>	27 Jul 2024 8:55 AM PDT
<b>Record Wind Speed (mph)</b>	0.4
<b>Record Wind Direction</b>	SW
<b>Have the weather conditions changed since last recorded?</b>	No
<b>Are you experiencing any odors</b>	No
Stop #24: Intersection of The Old Road and Live Oak Road	
<b>Use map locator to enter lat/long for this observation point.</b>	29491 The Old Rd, Castaic, CA 91384, USA (34.452941599999996, -118.6164008)
<b>Record time at observation point</b>	27 Jul 2024 9:11 AM PDT
<b>Record Wind Speed (mph)</b>	0
<b>Have the weather conditions changed since last recorded?</b>	No

**Are you experiencing any odors** No

Stop #25: Intersection of Live Oak Road and Hidden Trail Road

**Use map locator to enter lat/long for this observation point.** 27708 Buckskin Dr, Castaic, CA  
91384, USA  
(34.4497456, -118.6183531)

**Record time at observation point** 27 Jul 2024 9:09 AM PDT

**Record Wind Speed (mph)** 0.9

**Record Wind Direction** NW

**Have the weather conditions changed since last recorded?** No

**Are you experiencing any odors** No

Stop #26: Intersection of Live Oak Elementary School at Saddleridge Way

**Use map locator to enter lat/long for this observation point.** 27720 Saddleridge Way, Castaic,  
CA 91384, USA  
(34.4498617, -118.6194399)

**Record time at observation point** 27 Jul 2024 9:05 AM PDT

**Record Wind Speed (mph)** 1.3

**Record Wind Direction** NW

**Have the weather conditions changed since last recorded?** No

**Are you experiencing any odors** No

Stop #27: Intersection of Rangewood Road and Buckskin Drive 1 flagged

**Use map locator to enter lat/long for this observation point.** 29165 Saddleridge Way, Castaic,  
CA 91384, USA  
(34.4491454,  
-118.62033539999999)

**Record time at observation point** 27 Jul 2024 9:04 AM PDT

**Record Wind Speed (mph)** 0.2

**Record Wind Direction** SW

**Have the weather conditions changed since last recorded?** No

Are you experiencing any odors	Yes
Description of Odor	Other
Describe "Other" Odor	Asphalt
Intensity of Odor	2 - Light odor detected
<b>Are any corrective actions needed?</b>	
Stop #28: Intersection of Quincy Street and Cambridge Avenue	
Use map locator to enter lat/long for this observation point.	27803 Quincy St, Castaic, CA 91384, USA (34.453016399999996, -118.62001029999998)
Record time at observation point	27 Jul 2024 8:59 AM PDT
Record Wind Speed (mph)	0.9
Record Wind Direction	NW
Have the weather conditions changed since last recorded?	No
Are you experiencing any odors	No
Stop #29: Intersection of Hasley Canyon Road and Commerce Center Drive (Santa Clarita Valley International School & Playmakers Preschool)	
Use map locator to enter lat/long for this observation point.	28050 Hasley Canyon Rd, Castaic, CA 91384, USA (34.4509611, -118.62462279999998)
Record time at observation point	27 Jul 2024 9:22 AM PDT
Record Wind Speed (mph)	1.3
Record Wind Direction	E
Have the weather conditions changed since last recorded?	No
Are you experiencing any odors	Yes
Description of Odor	Other
Describe "Other" Odor	Chemical odor

<b>Intensity of Odor</b>	2 - Light odor detected
<b>Are any corrective actions needed?</b>	No
Stop #30: Intersection of Commerce Center Drive and Witherspoon Parkway	
<b>Use map locator to enter lat/long for this observation point.</b>	Commerce Center Dr & Witherspoon Pky, California 91384, USA (34.445912, -118.626105)
<b>Record time at observation point</b>	27 Jul 2024 9:25 AM PDT
<b>Record Wind Speed (mph)</b>	1.1
<b>Record Wind Direction</b>	S
<b>Have the weather conditions changed since last recorded?</b>	No
<b>Are you experiencing any odors</b>	No
Stop #31: Intersection of Franklin Parkway and driveway leading to the United States Postal Service	
<b>Use map locator to enter lat/long for this observation point.</b>	28000 Franklin Pkwy, Valencia, CA 91355, USA (34.4352261, -118.62850189999997)
<b>Record time at observation point</b>	27 Jul 2024 9:28 AM PDT
<b>Record Wind Speed (mph)</b>	1.3
<b>Record Wind Direction</b>	SW
<b>Have the weather conditions changed since last recorded?</b>	No
<b>Are you experiencing any odors</b>	No
Stop #32: Intersection of Henry Mayo Drive and Cambridge View Drive, leading into the Valencia Travel Village RV Resort	
<b>Use map locator to enter lat/long for this observation point.</b>	27944 CA-126, Castaic, CA 91384, USA (34.429763699999995, -118.6249313)
<b>Record time at observation point</b>	27 Jul 2024 9:33 AM PDT
<b>Record Wind Speed (mph)</b>	2

<b>Record Wind Direction</b>	SW
<b>Have the weather conditions changed since last recorded?</b>	No
<b>Are you experiencing any odors</b>	No
Odor Compliance with Stipulated Order for Abatement	
<b>At 3 or more stops have you recorded any Landfill Odor Intensity of 3 (3 - Moderate Odor) or higher?</b>	No

**Recorder Signature**



Julian Jenkins  
27 Jul 2024 9:33 AM PDT

---

**Upon completion of this patrol, please check the box to trigger necessary notifications.**

# 4050 - Chiquita Odor Patrol Template

Complete

<b>Score</b>	3 / 3 (100%)	<b>Flagged items</b>	7	<b>Actions</b>	0
--------------	--------------	----------------------	---	----------------	---

**Conducted on**

29 Jul 2024 7:52 PM PDT

**Prepared by**

Luthgardes Vianna- Angel  
Cisneros

**If the name of the person conducting the Patrol does not appear above, please enter it here:**

**What type of patrol is this?**

Regular Patrol

**Weather Conditions at the time of patrol.**

Sunny

**Temperature at time of Patrol**

82°F  
Should be between -50°F to 125°F

**I acknowledge that I have not visited the working face or other on-site areas where exposed trash or landfill odors such as, but not limited to landfill gas odors, refuse or refuse contaminated material odors, or landfill liquids/landfill leachate odors exist within four hours prior to conducting this odor surveillance.**



**I acknowledge that I will assess each Patrol Stop while standing outside of the vehicle.**





**Flagged items**

7 flagged

Odor Patrol Stops / Stop #4: Intersection of Buchanan Way and Chiquito Canyon Road

**Are you experiencing any odors**

Yes

Odor Patrol Stops / Stop #5: Intersection of Lincoln Avenue and Harding Avenue

**Are you experiencing any odors**

Yes

Odor Patrol Stops / Stop #6: Intersection of Chiquito Canyon Road and San Martinez Road

**Are you experiencing any odors**

Yes

Odor Patrol Stops / Stop #8: Intersection of Lexington Drive and Morningside Drive

**Are you experiencing any odors**

Yes

Odor Patrol Stops / Stop #19: Intersection of Gibraltar Lane and Cambridge Avenue

**Are you experiencing any odors**

Yes

Odor Patrol Stops / Stop #20: Intersection of Cambridge Avenue and Hasley Canyon Road

**Are you experiencing any odors**

Yes

Odor Patrol Stops / Stop #30: Intersection of Commerce Center Drive and Witherspoon Parkway

**Are you experiencing any odors**

Yes

**Odor Patrol Stops**

7 flagged

Stop #1: Chiquito Canyon Road and Driveway leading to the LA County Fire's Del Valle Regional Training Center

**Use map locator to enter lat/long for this observation point.**28101 Chiquito Canyon Rd,  
Castaic, CA 91384, USA  
(34.4317609, -118.6589423)**Record time at observation point**

29 Jul 2024 7:57 PM PDT

**Record Wind Speed (mph)**

0.4

**Record Wind Direction**

E

**Have the weather conditions changed since start of patrol?**

No

**Are you experiencing any odors**

No

Stop #2: Intersection of Chiquito Canyon Road and Lincoln Avenue

**Use map locator to enter lat/long for this observation point.**29828 Lincoln Ave, Castaic, CA  
91384, USA  
(34.4383626,  
-118.65757920000001)**Record time at observation point**

29 Jul 2024 7:59 PM PDT

**Record Wind Speed (mph)**

0.4

**Record Wind Direction**

E

**Have the weather conditions changed since last recorded?**

No

**Are you experiencing any odors**

No

Stop #3: Intersection of Lincoln Avenue and Jackson Street

**Use map locator to enter lat/long for this observation point.**28611 Lincoln Ave, Val Verde, CA  
91384, USA  
(34.4398361, -118.656019)**Record time at observation point**

29 Jul 2024 8:04 PM PDT

**Record Wind Speed (mph)**

0.0

**Have the weather conditions changed since last recorded?**

No

**Are you experiencing any odors**

No

Stop #4: Intersection of Buchanan Way and Chiquito Canyon Road 1 flagged

**Use map locator to enter lat/long for this observation point.** 28750 Chiquito Canyon Rd,  
Castaic, CA 91384, USA  
(34.442917099999995,  
-118.65702259999999)

**Record time at observation point** 29 Jul 2024 8:06 PM PDT

**Record Wind Speed (mph)** 0.0

**Have the weather conditions changed since last recorded?** No

**Are you experiencing any odors** Yes

**Description of Odor** Other

**Describe "Other" Odor** Still sewage water  
[e000d758-046d-4252-8f9b-e5384f6b1c3d.mp4](https://www.youtube.com/watch?v=e000d758-046d-4252-8f9b-e5384f6b1c3d)

**Intensity of Odor** 1 - Very light odor detected

**Are any corrective actions needed?**

Stop #5: Intersection of Lincoln Avenue and Harding Avenue 1 flagged

**Use map locator to enter lat/long for this observation point.** 28703 Chiquito Canyon Rd,  
Castaic, CA 91384, USA  
(34.441859799999996,  
-118.6573111)

**Record time at observation point** 29 Jul 2024 8:09 PM PDT

**Record Wind Speed (mph)** 0.9

**Record Wind Direction** NW

**Have the weather conditions changed since last recorded?** No

**Are you experiencing any odors** Yes

**Description of Odor** Other

**Describe "Other" Odor** Burning smoke odor

**Intensity of Odor** 1 - Very light odor detected

[fda86cb8-256f-4041-8ae5-a3b598c60db0.mp4](https://www.youtube.com/watch?v=fda86cb8-256f-4041-8ae5-a3b598c60db0)

**Are any corrective actions needed?**

Stop #6: Intersection of Chiquito Canyon Road and San Martinez Road

1 flagged

**Use map locator to enter lat/long for this observation point.**

30010 San Martinez Rd, Castaic,  
CA 91384, USA  
(34.4449994, -118.6582312)

**Record time at observation point**

29 Jul 2024 8:12 PM PDT

**Record Wind Speed (mph)**

1.3

**Record Wind Direction**

SW

**Have the weather conditions changed since last recorded?**

No

**Are you experiencing any odors**

Yes

**Description of Odor**

Other

**Describe "Other" Odor**

Smoke odor

**Intensity of Odor**

1 - Very light odor detected

**Are any corrective actions needed?**

Stop #7: Intersection of San Martinez Road and Morningside Drive

**Use map locator to enter lat/long for this observation point.**

(34.4462882, -118.6612486)

**Record time at observation point**

29 Jul 2024 8:15 PM PDT

**Record Wind Speed (mph)**

0.9

**Record Wind Direction**

E

**Have the weather conditions changed since last recorded?**

No

**Are you experiencing any odors**

No

Stop #8: Intersection of Lexington Drive and Morningside Drive

1 flagged

**Use map locator to enter lat/long for this observation point.**

(34.4483851, -118.6606477)

**Record time at observation point**

29 Jul 2024 8:17 PM PDT

**Record Wind Speed (mph)**

0.0

Have the weather conditions changed since last recorded?	No
Are you experiencing any odors	Yes
Description of Odor	Other
Describe "Other" Odor	Dead animal
Intensity of Odor	1 - Very light odor detected
<b>Are any corrective actions needed?</b>	
Stop #9: Intersection of Val Verde Road and Trellis Road	
Use map locator to enter lat/long for this observation point.	30227 Trellis Rd, Castaic, CA 91384, USA (34.448391799999996, -118.66299610000002)
Record time at observation point	29 Jul 2024 8:19 PM PDT
Record Wind Speed (mph)	0.0
Have the weather conditions changed since last recorded?	No
Are you experiencing any odors	No
Stop #10: Intersection of San Martinez Road and Euclid Ave.	
Use map locator to enter lat/long for this observation point.	30333 San Martinez Rd, Castaic, CA 91384, USA (34.4478645, -118.66565609999999)
Record time at observation point	29 Jul 2024 8:21 PM PDT
Record Wind Speed (mph)	0.4
Record Wind Direction	NW
Have the weather conditions changed since last recorded?	No
Are you experiencing any odors	No
Stop #11: Intersection of San Martinez Road and Keningston Road	
Use map locator to enter lat/long for this observation point.	30703 San Martinez Rd, Castaic, CA 91384, USA (34.448692199999996, -118.6712099)

Record time at observation point

29 Jul 2024 8:23 PM PDT

Record Wind Speed (mph)

2.5

Record Wind Direction

N

Have the weather conditions changed since last recorded?

No

Are you experiencing any odors

No

Stop #12: Intersection of Hunstock Street and Windsor Road

Use map locator to enter lat/long for this observation point.

29502 Cromwell Ave, Castaic, CA  
91384, USA  
(34.4460891, -118.6496094)

Record time at observation point

29 Jul 2024 8:28 PM PDT

Record Wind Speed (mph)

0.4

Record Wind Direction

SW

Have the weather conditions changed since last recorded?

No

Are you experiencing any odors

No

Stop #13: Intersection of Del Valle Road and Silver Street

Use map locator to enter lat/long for this observation point.

Del Valle Rd & Silver St, California  
91355, USA  
(34.448595, -118.65524)

Record time at observation point

29 Jul 2024 8:31 PM PDT

Record Wind Speed

3.1

Record Wind Direction

N

Have the weather conditions changed since last recorded?

No

Are you experiencing any odors

No

Stop #14: Intersection of Del Valle Road and Hasley Canyon Road

Use map locator to enter lat/long for this observation point.

Del Valle Rd & Hasley Canyon Rd,  
Hasley Canyon, CA 91384, USA  
(34.456818999999996,  
-118.64180300000001)

Record time at observation point

29 Jul 2024 8:33 PM PDT

Record Wind Speed (mph)

2.0

Record Wind Direction

N

Have the weather conditions changed since last recorded?

No

Are you experiencing any odors

No

Stop #15: Intersection of Hasley Canyon Road and Gibraltar Lane

Use map locator to enter lat/long for this observation point.

28579 Gibraltar Ln, Castaic, CA  
91384, USA  
(34.4551702,  
-118.63360240000002)

Record time at observation point

29 Jul 2024 8:35 PM PDT

Record Wind Speed (mph)

0.2

Record Wind Direction

SW

Have the weather conditions changed since last recorded?

No

Are you experiencing any odors

No

Stop #16: Intersection of Gibraltar Lane and Alton Way

Use map locator to enter lat/long for this observation point.

28340 Alton Way, Castaic, CA  
91384, USA  
(34.4547069, -118.630257)

Record time at observation point

29 Jul 2024 8:36 PM PDT

Record Wind Speed (mph)

1.3

Record Wind Direction

W

Have the weather conditions changed since last recorded?

No

Are you experiencing any odors

No

Stop #17: Intersection of Castlebury Place and Picadilly Place

Use map locator to enter lat/long for this observation point.

28203 Picadilly Pl, Castaic, CA  
91384, USA  
(34.4539706,  
-118.62780079999999)

Record time at observation point

29 Jul 2024 8:39 PM PDT

Record Wind Speed (mph)

0.0

Have the weather conditions changed since last recorded?

No

Are you experiencing any odors

No

Stop #18: Intersection of Gibraltar Lane and Springvale Lane

Use map locator to enter lat/long for this observation point.

28257 Springvale Ln, Castaic, CA  
91384, USA  
(34.4558953,  
-118.62825909999998)

Record time at observation point

29 Jul 2024 8:41 PM PDT

Record Wind Speed (mph)

1.3

Record Wind Direction

SW

Have the weather conditions changed since last recorded?

No

Are you experiencing any odors

No

Stop #19: Intersection of Gibraltar Lane and Cambridge Avenue

1 flagged

Use map locator to enter lat/long for this observation point.

29823 Cambridge Ave, Castaic, CA  
91384, USA  
(34.457909799999996,  
-118.62704210000001)

Record time at observation point

29 Jul 2024 8:42 PM PDT

Record Wind Speed (mph)

0.0

Have the weather conditions changed since last recorded?

No

Are you experiencing any odors

Yes

Description of Odor

Other

Describe "Other" Odor

Wet burned odor

Intensity of Odor

2 - Light odor detected

Are any corrective actions needed?

Stop #20: Intersection of Cambridge Avenue and Hasley Canyon Road

1 flagged



Use map locator to enter lat/long for this observation point.

9701 Creekbed Rd, Castaic, CA  
91384, USA  
(34.4555301, -118.6218167)

Record time at observation point

29 Jul 2024 8:45 PM PDT

Record Wind Speed (mph)

0.0

Have the weather conditions changed since last recorded?

No

Are you experiencing any odors

Yes

Description of Odor

Landfill Gas

Intensity of Odor

1 - Very light odor detected

Are any corrective actions needed?

Stop #21: Intersection of The Old Road and Hillcrest Parkway

Use map locator to enter lat/long for this observation point.

30301 Marigold Cir, Castaic, CA  
91384, USA  
(34.4699479, -118.6171231)

Record time at observation point

29 Jul 2024 8:55 PM PDT

Record Wind Speed (mph)

2.7

Record Wind Direction

S

Have the weather conditions changed since last recorded?

No

Are you experiencing any odors

No

Stop #22: Intersection of Hillcrest Parkway and Park Vista Drive  
at Castaic Elementary School

Use map locator to enter lat/long for this observation point.

30455 Park Vista Dr, Castaic, CA  
91384, USA  
(34.4721549,  
-118.63040360000001)

Record time at observation point

29 Jul 2024 8:51 PM PDT

Record Wind Speed (mph)

0.2

Record Wind Direction

NW

Have the weather conditions changed since last recorded?

No

**Are you experiencing any odors**

No

Stop #23: Intersection of Creekbed Road and Firebrand Drive

**Use map locator to enter lat/long for this observation point.**

29796 Creekbed Rd, Castaic, CA  
91384, USA  
(34.4575992,  
-118.61958519999999)

**Record time at observation point**

29 Jul 2024 8:47 PM PDT

**Record Wind Speed (mph)**

0.9

**Record Wind Direction**

SW

**Have the weather conditions changed since last recorded?**

No

**Are you experiencing any odors**

No

Stop #24: Intersection of The Old Road and Live Oak Road

**Use map locator to enter lat/long for this observation point.**

27603 Quincy St, Castaic, CA  
91384, USA  
(34.4528436, -118.6171006)

**Record time at observation point**

29 Jul 2024 8:57 PM PDT

**Record Wind Speed (mph)**

4.2

**Record Wind Direction**

SW

**Have the weather conditions changed since last recorded?**

No

**Are you experiencing any odors**

No

Stop #25: Intersection of Live Oak Road and Hidden Trail Road

**Use map locator to enter lat/long for this observation point.**

27662 Buckskin Dr, Castaic, CA  
91384, USA  
(34.4501784, -118.6179979)

**Record time at observation point**

29 Jul 2024 8:59 PM PDT

**Record Wind Speed (mph)**

2.5

**Record Wind Direction**

SW

**Have the weather conditions changed since last recorded?**

No

**Are you experiencing any odors**

No

Stop #26: Intersection of Live Oak Elementary School at Saddleridge Way

Use map locator to enter lat/long for this observation point.

27734 Saddleridge Way, Castaic,  
CA 91384, USA  
(34.4497043,  
-118.61981619999997)

Record time at observation point

29 Jul 2024 9:00 PM PDT

Record Wind Speed (mph)

3.6

Record Wind Direction

SW

Have the weather conditions changed since last recorded?

No

Are you experiencing any odors

No

Stop #27: Intersection of Rangewood Road and Buckskin Drive

Use map locator to enter lat/long for this observation point.

29139 Rangewood Rd, Castaic, CA  
91384, USA  
(34.4485802,  
-118.62039709999999)

Record time at observation point

29 Jul 2024 9:01 PM PDT

Record Wind Speed (mph)

5.6

Record Wind Direction

W

Have the weather conditions changed since last recorded?

No

Are you experiencing any odors

No

Stop #28: Intersection of Quincy Street and Cambridge Avenue

Use map locator to enter lat/long for this observation point.

27727 Quincy St, Castaic, CA  
91384, USA  
(34.4531415,  
-118.61959999999999)

Record time at observation point

29 Jul 2024 9:03 PM PDT

Record Wind Speed (mph)

0.9

Record Wind Direction

SW

Have the weather conditions changed since last recorded?

No

Are you experiencing any odors

No

Stop #29: Intersection of Hasley Canyon Road and Commerce Center Drive (Santa Clarita Valley International School & Playmakers Preschool)

28050 Hasley Canyon Rd, Castaic, CA 91384, USA  
(34.4509611, -118.62462279999998)

Use map locator to enter lat/long for this observation point.

Record time at observation point

29 Jul 2024 9:07 PM PDT

Record Wind Speed (mph)

1.1

Record Wind Direction

E

Have the weather conditions changed since last recorded?

No

Are you experiencing any odors

No

Stop #30: Intersection of Commerce Center Drive and Witherspoon Parkway

1 flagged

29011 Witherspoon Pkwy, Valencia, CA 91355, USA  
(34.445682, -118.62720999999999)

Use map locator to enter lat/long for this observation point.

Record time at observation point

29 Jul 2024 9:09 PM PDT

Record Wind Speed (mph)

2.2

Record Wind Direction

SE

Have the weather conditions changed since last recorded?

No

Are you experiencing any odors

Yes

Description of Odor

Other

Describe "Other" Odor

Sewer odor

Intensity of Odor

1 - Very light odor detected

Are any corrective actions needed?

Stop #31: Intersection of Franklin Parkway and driveway leading to the United States Postal Service

28000 Franklin Pkwy, Valencia, CA 91355, USA  
(34.4352261,

Use map locator to enter lat/long for this observation point.

<b>Record time at observation point</b>	29 Jul 2024 9:12 PM PDT
<b>Record Wind Speed (mph)</b>	2.5
<b>Record Wind Direction</b>	SW
<b>Have the weather conditions changed since last recorded?</b>	No
<b>Are you experiencing any odors</b>	No
Stop #32: Intersection of Henry Mayo Drive and Cambridge View Drive, leading into the Valencia Travel Village RV Resort	
<b>Use map locator to enter lat/long for this observation point.</b>	27940 CA-126, Castaic, CA 91384, USA (34.4298143, -118.62485400000001)

<b>Record time at observation point</b>	29 Jul 2024 9:18 PM PDT
<b>Record Wind Speed (mph)</b>	3.1
<b>Record Wind Direction</b>	SW
<b>Have the weather conditions changed since last recorded?</b>	No
<b>Are you experiencing any odors</b>	No
Odor Compliance with Stipulated Order for Abatement	
<b>At 3 or more stops have you recorded any Landfill Odor Intensity of 3 (3 - Moderate Odor) or higher?</b>	No

**Recorder Signature**

A handwritten signature in black ink, appearing to read "Luth." followed by a stylized flourish.

29 Jul 2024 9:19 PM PDT

---

**Upon completion of this patrol, please check the box to trigger necessary notifications.**

## Media summary

## File summary

[e000d758-046d-4252-8f9b-e5384f6b1c3d.mp4](#)

[fda86cb8-256f-4041-8ae5-a3b598c60db0.mp4](#)

# 4050 - Chiquita Odor Patrol Template

Complete

Score	3 / 3 (100%)	Flagged items	17	Actions	0
-------	--------------	---------------	----	---------	---

Conducted on

29 Jul 2024 7:50 AM PDT

Prepared by

Julian Jenkins

If the name of the person conducting the Patrol does not appear above, please enter it here:

What type of patrol is this?

Regular Patrol

Weather Conditions at the time of patrol.

Sunny

Temperature at time of Patrol

61°F  
Should be between -50°F to 125°F

I acknowledge that I have not visited the working face or other on-site areas where exposed trash or landfill odors such as, but not limited to landfill gas odors, refuse or refuse contaminated material odors, or landfill liquids/landfill leachate odors exist within four hours prior to conducting this odor surveillance.



I acknowledge that I will assess each Patrol Stop while standing outside of the vehicle.





**Flagged items**

17 flagged

Odor Patrol Stops / Stop #1: Chiquito Canyon Road and Driveway leading to the LA County Fire's Del Valle Regional Training Center

**Are you experiencing any odors**

Yes

Odor Patrol Stops / Stop #1: Chiquito Canyon Road and Driveway leading to the LA County Fire's Del Valle Regional Training Center

**Intensity of Odor**

5 - Very Strong Odor

Odor Patrol Stops / Stop #2: Intersection of Chiquito Canyon Road and Lincoln Avenue

**Are you experiencing any odors**

Yes

Odor Patrol Stops / Stop #2: Intersection of Chiquito Canyon Road and Lincoln Avenue

**Intensity of Odor**

3 - Moderate Odor

Odor Patrol Stops / Stop #3: Intersection of Lincoln Avenue and Jackson Street

**Are you experiencing any odors**

Yes

Odor Patrol Stops / Stop #3: Intersection of Lincoln Avenue and Jackson Street

**Intensity of Odor**

4 -Strong Odor

Odor Patrol Stops / Stop #5: Intersection of Lincoln Avenue and Harding Avenue

**Are you experiencing any odors**

Yes

Odor Patrol Stops / Stop #8: Intersection of Lexington Drive and Morningside Drive

**Are you experiencing any odors**

Yes

Odor Patrol Stops / Stop #12: Intersection of Hunstock Street and Windsor Road

**Are you experiencing any odors**

Yes

Odor Patrol Stops / Stop #12: Intersection of Hunstock Street and Windsor Road

**Intensity of Odor**

3 - Moderate Odor

Odor Patrol Stops / Stop #13: Intersection of Del Valle Road and Silver Street

**Are you experiencing any odors**

Yes

Odor Patrol Stops / Stop #13: Intersection of Del Valle Road and Silver Street

**Intensity of Odor**

3 - Moderate Odor

Odor Patrol Stops / Stop #14: Intersection of Del Valle Road and Hasley Canyon Road

**Are you experiencing any odors**

Yes

Odor Patrol Stops / Stop #14: Intersection of Del Valle Road and Hasley Canyon Road

**Intensity of Odor**

3 - Moderate Odor

Odor Patrol Stops / Stop #24: Intersection of The Old Road and Live Oak Road

**Are you experiencing any odors**

Yes

Odor Patrol Stops / Stop #30: Intersection of Commerce Center Drive and Witherspoon Parkway

**Are you experiencing any odors**

Yes

Odor Patrol Stops / Odor Compliance with Stipulated Order for Abatement

**At 3 or more stops have you recorded any Landfill Odor Intensity of 3 (3 - Moderate Odor) or higher?**

Yes

<b>Odor Patrol Stops</b>	17 flagged		
Stop #1: Chiquito Canyon Road and Driveway leading to the LA County Fire's Del Valle Regional Training Center	2 flagged		
<b>Use map locator to enter lat/long for this observation point.</b>	28101 Chiquito Canyon Rd, Castaic, CA 91384, USA (34.4328573, -118.659301)		
<b>Record time at observation point</b>	29 Jul 2024 10:03 AM PDT		
<b>Record Wind Speed (mph)</b>	3.8		
<b>Record Wind Direction</b>	SE		
<b>Have the weather conditions changed since start of patrol?</b>	No		
<b>Are you experiencing any odors</b>	Yes		
<b>Description of Odor</b>	<table border="1"> <tr> <td>Landfill Gas</td> <td>Landfill Leachate</td> </tr> </table>	Landfill Gas	Landfill Leachate
Landfill Gas	Landfill Leachate		
<b>Intensity of Odor</b>	5 - Very Strong Odor		
<b>Are any corrective actions needed?</b>			
Stop #2: Intersection of Chiquito Canyon Road and Lincoln Avenue	2 flagged		
<b>Use map locator to enter lat/long for this observation point.</b>	2900 S Orange Dr, Los Angeles, CA 90016, USA (34.43879, -118.65694099999999)		
<b>Record time at observation point</b>	29 Jul 2024 9:57 AM PDT		
<b>Record Wind Speed (mph)</b>	2		
<b>Record Wind Direction</b>	SW		
<b>Have the weather conditions changed since last recorded?</b>	No		
<b>Are you experiencing any odors</b>	Yes		
<b>Description of Odor</b>	<table border="1"> <tr> <td>Landfill Gas</td> <td>Other</td> </tr> </table>	Landfill Gas	Other
Landfill Gas	Other		
<b>Describe "Other" Odor</b>	Sweet chemical odor		

Intensity of Odor

3 - Moderate Odor

Are any corrective actions needed?

Stop #3: Intersection of Lincoln Avenue and Jackson Street

2 flagged

Use map locator to enter lat/long for this observation point.

(34.439665, -118.6559593)

Record time at observation point

29 Jul 2024 9:55 AM PDT

Record Wind Speed (mph)

2.7

Record Wind Direction

S

Have the weather conditions changed since last recorded?

No

Are you experiencing any odors

Yes

Description of Odor

Landfill Gas

Intensity of Odor

4 -Strong Odor

Are any corrective actions needed?

Stop #4: Intersection of Buchanan Way and Chiquito Canyon Road

Use map locator to enter lat/long for this observation point.

28703 Chiquito Canyon Rd,  
Castaic, CA 91384, USA  
(34.441859799999996,  
-118.6573111)

Record time at observation point

29 Jul 2024 10:00 AM PDT

Record Wind Speed (mph)

1.1

Record Wind Direction

S

Have the weather conditions changed since last recorded?

No

Are you experiencing any odors

No

Stop #5: Intersection of Lincoln Avenue and Harding Avenue

1 flagged

Use map locator to enter lat/long for this observation point.

11629 Daleside Ave, Hawthorne,  
CA 90250, USA  
(34.443070999999996,  
-118.655496)

Record time at observation point

29 Jul 2024 9:52 AM PDT

Record Wind Speed (mph)	1.3
Record Wind Direction	SW
Have the weather conditions changed since last recorded?	No
Are you experiencing any odors	Yes
Description of Odor	Other
Describe "Other" Odor	Sweet chemical odor
Intensity of Odor	2 - Light odor detected
Are any corrective actions needed?	No
Stop #6: Intersection of Chiquito Canyon Road and San Martinez Road	
Use map locator to enter lat/long for this observation point.	30006 San Martinez Rd, Val Verde, CA 91384, USA (34.444958299999996, -118.6580404)
Record time at observation point	29 Jul 2024 9:48 AM PDT
Record Wind Speed (mph)	0.7
Record Wind Direction	W
Have the weather conditions changed since last recorded?	No
Are you experiencing any odors	No
Stop #7: Intersection of San Martinez Road and Morningside Drive	
Use map locator to enter lat/long for this observation point.	(34.4465555, -118.6617027)
Record time at observation point	29 Jul 2024 9:46 AM PDT
Record Wind Speed (mph)	0
Have the weather conditions changed since last recorded?	No
Are you experiencing any odors	No
Stop #8: Intersection of Lexington Drive and Morningside Drive	1 flagged

Use map locator to enter lat/long for this observation point. (34.4483522, -118.6608644)

Record time at observation point 29 Jul 2024 9:45 AM PDT

Record Wind Speed (mph) 0

Have the weather conditions changed since last recorded? No

Are you experiencing any odors Yes

Description of Odor Other

Describe "Other" Odor Motor oil

Intensity of Odor 1 - Very light odor detected

Are any corrective actions needed? No

Stop #9: Intersection of Val Verde Road and Trellis Road

Use map locator to enter lat/long for this observation point. (34.4481761, -118.6628722)

Record time at observation point 29 Jul 2024 9:43 AM PDT

Record Wind Speed (mph) 0.4

Record Wind Direction SE

Have the weather conditions changed since last recorded? No

Are you experiencing any odors No

Stop #10: Intersection of San Martinez Road and Euclid Ave.

Use map locator to enter lat/long for this observation point. (34.4477518, -118.6660156)

Record time at observation point 29 Jul 2024 9:41 AM PDT

Record Wind Speed (mph) 2.5

Record Wind Direction SE

Have the weather conditions changed since last recorded? No

Are you experiencing any odors No

Stop #11: Intersection of San Martinez Road and Keningston Road

Use map locator to enter lat/long for this observation point. (34.4485439, -118.6709735)

Record time at observation point 29 Jul 2024 9:39 AM PDT

Record Wind Speed (mph) 0.4

Record Wind Direction NW

Have the weather conditions changed since last recorded? No

Are you experiencing any odors No

Stop #12: Intersection of Hunstock Street and Windsor Road 2 flagged

Use map locator to enter lat/long for this observation point. (34.4462422, -118.6495468)

Record time at observation point 29 Jul 2024 9:25 AM PDT

Record Wind Speed (mph) 1.8

Record Wind Direction E

Have the weather conditions changed since last recorded? No

Are you experiencing any odors Yes

Description of Odor Other

Describe "Other" Odor Sweet chemical odor

Intensity of Odor 3 - Moderate Odor

Are any corrective actions needed? No

Stop #13: Intersection of Del Valle Road and Silver Street 2 flagged

Use map locator to enter lat/long for this observation point. (34.4484712, -118.6554898)

Record time at observation point 29 Jul 2024 9:22 AM PDT

Record Wind Speed 1.3

Record Wind Direction SW

Have the weather conditions changed since last recorded? No

Are you experiencing any odors Yes

<b>Description of Odor</b>	Other
<b>Describe "Other" Odor</b>	Sweet chemical odor
<b>Intensity of Odor</b>	3 - Moderate Odor
<b>Are any corrective actions needed?</b>	No
Stop #14: Intersection of Del Valle Road and Hasley Canyon Road	2 flagged
<b>Use map locator to enter lat/long for this observation point.</b>	Del Valle Rd & Hasley Canyon Rd, Hasley Canyon, CA 91384, USA (34.456818999999996, -118.64180300000001)
<b>Record time at observation point</b>	29 Jul 2024 9:19 AM PDT
<b>Record Wind Speed (mph)</b>	1.8
<b>Record Wind Direction</b>	E
<b>Have the weather conditions changed since last recorded?</b>	No
<b>Are you experiencing any odors</b>	Yes
<b>Description of Odor</b>	Other
<b>Describe "Other" Odor</b>	Sweet chemical odor
<b>Intensity of Odor</b>	3 - Moderate Odor
<b>Are any corrective actions needed?</b>	No
Stop #15: Intersection of Hasley Canyon Road and Gibraltar Lane	
<b>Use map locator to enter lat/long for this observation point.</b>	(34.4551534, -118.6336044)
<b>Record time at observation point</b>	29 Jul 2024 9:16 AM PDT
<b>Record Wind Speed (mph)</b>	1.8
<b>Record Wind Direction</b>	SW
<b>Have the weather conditions changed since last recorded?</b>	No
<b>Are you experiencing any odors</b>	No



Stop #16: Intersection of Gibraltar Lane and Alton Way

Use map locator to enter lat/long for this observation point.

28341 Alton Way, Castaic, CA  
91384, USA  
(34.454855099999996,  
-118.6297051)

Record time at observation point

29 Jul 2024 9:14 AM PDT

Record Wind Speed (mph)

1.8

Record Wind Direction

SW

Have the weather conditions changed since last recorded?

No

Are you experiencing any odors

No

Stop #17: Intersection of Castlebury Place and Picadilly Place

Use map locator to enter lat/long for this observation point.

28203 Picadilly Pl, Castaic, CA  
91384, USA  
(34.4539706,  
-118.62780079999999)

Record time at observation point

29 Jul 2024 9:12 AM PDT

Record Wind Speed (mph)

0

Have the weather conditions changed since last recorded?

No

Are you experiencing any odors

No

Stop #18: Intersection of Gibraltar Lane and Springvale Lane

Use map locator to enter lat/long for this observation point.

28256 Springvale Ln, Castaic, CA  
91384, USA  
(34.455531199999996,  
-118.62853489999999)

Record time at observation point

29 Jul 2024 9:09 AM PDT

Record Wind Speed (mph)

1.1

Record Wind Direction

SW

Have the weather conditions changed since last recorded?

No

Are you experiencing any odors

No

Stop #19: Intersection of Gibraltar Lane and Cambridge Avenue

Use map locator to enter lat/long for this observation point.

28003 Gibraltar Ln, Castaic, CA  
91384, USA  
(34.4583437,  
-118.62700379999998)

Record time at observation point

29 Jul 2024 9:05 AM PDT

Record Wind Speed (mph)

2.9

Record Wind Direction

SE

Have the weather conditions changed since last recorded?

No

Are you experiencing any odors

No

Stop #20: Intersection of Cambridge Avenue and Hasley Canyon Road

Use map locator to enter lat/long for this observation point.

9701 Creekbed Rd, Castaic, CA  
91384, USA  
(34.4555301, -118.6218167)

Record time at observation point

29 Jul 2024 9:03 AM PDT

Record Wind Speed (mph)

1.3

Record Wind Direction

SE

Have the weather conditions changed since last recorded?

No

Are you experiencing any odors

No

Stop #21: Intersection of The Old Road and Hillcrest Parkway

Use map locator to enter lat/long for this observation point.

30402 Daisy Ct, Castaic, CA 91384,  
USA  
(34.470892299999996,  
-118.6169014)

Record time at observation point

29 Jul 2024 8:17 AM PDT

Record Wind Speed (mph)

1.3

Record Wind Direction

SE

Have the weather conditions changed since last recorded?

No

Are you experiencing any odors

No

Stop #22: Intersection of Hillcrest Parkway and Park Vista Drive at Castaic Elementary School

Use map locator to enter lat/long for this observation point.

28333 Foothill Rd, Castaic, CA  
91384, USA  
(34.472091299999995,  
-118.6298591)

Record time at observation point

29 Jul 2024 8:20 AM PDT

Record Wind Speed (mph)

2

Record Wind Direction

SE

Have the weather conditions changed since last recorded?

No

Are you experiencing any odors

No

Stop #23: Intersection of Creekbed Road and Firebrand Drive

Use map locator to enter lat/long for this observation point.

29796 Creekbed Rd, Castaic, CA  
91384, USA  
(34.4575992,  
-118.61958519999999)

Record time at observation point

29 Jul 2024 8:43 AM PDT

Record Wind Speed (mph)

0

Have the weather conditions changed since last recorded?

No

Are you experiencing any odors

No

Stop #24: Intersection of The Old Road and Live Oak Road

1 flagged

Use map locator to enter lat/long for this observation point.

27602 Hartford Ave, Castaic, CA  
91384, USA  
(34.453196,  
-118.61702079999998)

Record time at observation point

29 Jul 2024 8:49 AM PDT

Record Wind Speed (mph)

2.2

Record Wind Direction

SE

Have the weather conditions changed since last recorded?

No

Are you experiencing any odors

Yes

Description of Odor

Other

Describe "Other" Odor

Fried food

<b>Intensity of Odor</b>	2 - Light odor detected
<b>Are any corrective actions needed?</b>	No
Stop #25: Intersection of Live Oak Road and Hidden Trail Road	
<b>Use map locator to enter lat/long for this observation point.</b>	27662 Buckskin Dr, Castaic, CA 91384, USA (34.4501784, -118.6179979)
<b>Record time at observation point</b>	29 Jul 2024 8:51 AM PDT
<b>Record Wind Speed (mph)</b>	3.6
<b>Record Wind Direction</b>	SW
<b>Have the weather conditions changed since last recorded?</b>	No
<b>Are you experiencing any odors</b>	No
Stop #26: Intersection of Live Oak Elementary School at Saddleridge Way	
<b>Use map locator to enter lat/long for this observation point.</b>	27720 Saddleridge Way, Castaic, CA 91384, USA (34.4498617, -118.6194399)
<b>Record time at observation point</b>	29 Jul 2024 8:52 AM PDT
<b>Record Wind Speed (mph)</b>	1.8
<b>Record Wind Direction</b>	SW
<b>Have the weather conditions changed since last recorded?</b>	No
<b>Are you experiencing any odors</b>	No
Stop #27: Intersection of Rangewood Road and Buckskin Drive	
<b>Use map locator to enter lat/long for this observation point.</b>	29165 Saddleridge Way, Castaic, CA 91384, USA (34.4491454, -118.62033539999999)
<b>Record time at observation point</b>	29 Jul 2024 8:54 AM PDT
<b>Record Wind Speed (mph)</b>	2
<b>Record Wind Direction</b>	SW

<b>Have the weather conditions changed since last recorded?</b>	No
<b>Are you experiencing any odors</b>	No
Stop #28: Intersection of Quincy Street and Cambridge Avenue	
<b>Use map locator to enter lat/long for this observation point.</b>	27803 Quincy St, Castaic, CA 91384, USA (34.453016399999996, -118.62001029999998)
<b>Record time at observation point</b>	29 Jul 2024 9:01 AM PDT
<b>Record Wind Speed (mph)</b>	0.9
<b>Record Wind Direction</b>	SE
<b>Have the weather conditions changed since last recorded?</b>	No
<b>Are you experiencing any odors</b>	No
Stop #29: Intersection of Hasley Canyon Road and Commerce Center Drive (Santa Clarita Valley International School & Playmakers Preschool)	
<b>Use map locator to enter lat/long for this observation point.</b>	28050 Hasley Canyon Rd, Castaic, CA 91384, USA (34.4509611, -118.62462279999998)
<b>Record time at observation point</b>	29 Jul 2024 8:10 AM PDT
<b>Record Wind Speed (mph)</b>	1.3
<b>Record Wind Direction</b>	NE
<b>Have the weather conditions changed since last recorded?</b>	No
<b>Are you experiencing any odors</b>	No
Stop #30: Intersection of Commerce Center Drive and Witherspoon Parkway	
<b>Use map locator to enter lat/long for this observation point.</b>	Commerce Center Dr & Witherspoon Pky, California 91355, USA (34.445074999999996, -118.62639800000001)
<b>Record time at observation point</b>	29 Jul 2024 8:07 AM PDT
<b>Record Wind Speed (mph)</b>	1.3

Record Wind Direction	NW
Have the weather conditions changed since last recorded?	No
Are you experiencing any odors	Yes
Description of Odor	Other
Describe "Other" Odor	Eucalyptus
Intensity of Odor	2 - Light odor detected
Are any corrective actions needed?	No
Stop #31: Intersection of Franklin Parkway and driveway leading to the United States Postal Service	
Use map locator to enter lat/long for this observation point.	28000 Franklin Pkwy, Valencia, CA 91355, USA (34.43376060000001, -118.62851119999999)
Record time at observation point	29 Jul 2024 8:04 AM PDT
Record Wind Speed (mph)	1.3
Record Wind Direction	NE
Have the weather conditions changed since last recorded?	No
Are you experiencing any odors	No
Stop #32: Intersection of Henry Mayo Drive and Cambridge View Drive, leading into the Valencia Travel Village RV Resort	
Use map locator to enter lat/long for this observation point.	27948 CA-126, Castaic, CA 91384, USA (34.429735, -118.62497599999998)
Record time at observation point	29 Jul 2024 8:00 AM PDT
Record Wind Speed (mph)	1.3
Record Wind Direction	NE
Have the weather conditions changed since last recorded?	No
Are you experiencing any odors	No

**At 3 or more stops have you recorded any Landfill Odor Intensity of 3 (3 - Moderate Odor) or higher?**

Yes

By selecting Yes to the above question, the landfill operating staff will automatically be notified immediately via email of this response. Upon receiving such notification, Chiquita shall review and modify as appropriate fan placement, and conduct a visual inspection of the Reaction Area to assess, and address as needed, any cracks in the surface of the area.

---

**Recorder Signature**



Julian Jenkins  
29 Jul 2024 10:03 AM PDT

---

**Upon completion of this patrol, please check the box to trigger necessary notifications.**



# 4050 - Chiquita Odor Patrol Template

Complete

<b>Score</b>	3 / 3 (100%)	<b>Flagged items</b>	6	<b>Actions</b>	0
--------------	--------------	----------------------	---	----------------	---

**Conducted on**

30 Jul 2024 7:50 PM PDT

**Prepared by**

Lucci V./ Angel C.

**If the name of the person conducting the Patrol does not appear above, please enter it here:**

**What type of patrol is this?**

Regular Patrol

**Weather Conditions at the time of patrol.**

Sunny

**Temperature at time of Patrol**

84°F  
Should be between -50°F to 125°F

**I acknowledge that I have not visited the working face or other on-site areas where exposed trash or landfill odors such as, but not limited to landfill gas odors, refuse or refuse contaminated material odors, or landfill liquids/landfill leachate odors exist within four hours prior to conducting this odor surveillance.**



**I acknowledge that I will assess each Patrol Stop while standing outside of the vehicle.**



**Flagged items**

6 flagged

Odor Patrol Stops / Stop #24: Intersection of The Old Road and Live Oak Road

**Are you experiencing any odors**

Yes

Odor Patrol Stops / Stop #27: Intersection of Rangewood Road and Buckskin Drive

**Are you experiencing any odors**

Yes

Odor Patrol Stops / Stop #28: Intersection of Quincy Street and Cambridge Avenue

**Are you experiencing any odors**

Yes

Odor Patrol Stops / Stop #29: Intersection of Hasley Canyon Road and Commerce Center Drive (Santa Clarita Valley International School &amp; Playmakers Preschool)

**Are you experiencing any odors**

Yes

Odor Patrol Stops / Stop #30: Intersection of Commerce Center Drive and Witherspoon Parkway

**Are you experiencing any odors**

Yes

Odor Patrol Stops / Stop #30: Intersection of Commerce Center Drive and Witherspoon Parkway

**Intensity of Odor**

4 -Strong Odor

**Odor Patrol Stops**

6 flagged

Stop #1: Chiquito Canyon Road and Driveway leading to the LA County Fire's Del Valle Regional Training Center

**Use map locator to enter lat/long for this observation point.**28101 Chiquito Canyon Rd,  
Castaic, CA 91384, USA  
(34.4317609, -118.6589423)**Record time at observation point**

30 Jul 2024 7:58 PM PDT

**Record Wind Speed (mph)**

1.9

**Record Wind Direction**

SW

**Have the weather conditions changed since start of patrol?**

No

**Are you experiencing any odors**

No

Stop #2: Intersection of Chiquito Canyon Road and Lincoln Avenue

**Use map locator to enter lat/long for this observation point.**2900 S Orange Dr, Los Angeles,  
CA 90016, USA  
(34.43879, -118.65694099999999)**Record time at observation point**

30 Jul 2024 8:00 PM PDT

**Record Wind Speed (mph)**

0.2

**Record Wind Direction**

W

**Have the weather conditions changed since last recorded?**

No

**Are you experiencing any odors**

No

Stop #3: Intersection of Lincoln Avenue and Jackson Street

**Use map locator to enter lat/long for this observation point.**28543 Lincoln Ave, Castaic, CA  
91384, USA  
(34.4395774, -118.6561263)**Record time at observation point**

30 Jul 2024 8:01 PM PDT

**Record Wind Speed (mph)**

2.0

**Record Wind Direction**

SW

**Have the weather conditions changed since last recorded?**

No

**Are you experiencing any odors**

No

Stop #4: Intersection of Buchanan Way and Chiquito Canyon Road

**Use map locator to enter lat/long for this observation point.**

11629 Daleside Ave, Hawthorne,  
CA 90250, USA  
(34.443070999999996,  
-118.655496)

**Record time at observation point**

30 Jul 2024 8:03 PM PDT

**Record Wind Speed (mph)**

0.4

**Record Wind Direction**

SW

**Have the weather conditions changed since last recorded?**

No

**Are you experiencing any odors**

No

Stop #5: Intersection of Lincoln Avenue and Harding Avenue

**Use map locator to enter lat/long for this observation point.**

28703 Chiquito Canyon Rd,  
Castaic, CA 91384, USA  
(34.441859799999996,  
-118.6573111)

**Record time at observation point**

30 Jul 2024 8:05 PM PDT

**Record Wind Speed (mph)**

1.1

**Record Wind Direction**

NW

**Have the weather conditions changed since last recorded?**

No

**Are you experiencing any odors**

No

Stop #6: Intersection of Chiquito Canyon Road and San Martinez Road

**Use map locator to enter lat/long for this observation point.**

30006 San Martinez Rd, Val Verde,  
CA 91384, USA  
(34.444958299999996,  
-118.6580404)

**Record time at observation point**

30 Jul 2024 8:07 PM PDT

**Record Wind Speed (mph)**

1.3

**Record Wind Direction**

N

<b>Have the weather conditions changed since last recorded?</b>	No
<b>Are you experiencing any odors</b>	No
Stop #7: Intersection of San Martinez Road and Morningside Drive	
<b>Use map locator to enter lat/long for this observation point.</b>	(34.4462676, -118.6612874)
<b>Record time at observation point</b>	30 Jul 2024 8:09 PM PDT
<b>Record Wind Speed (mph)</b>	0.9
<b>Record Wind Direction</b>	NW
<b>Have the weather conditions changed since last recorded?</b>	No
<b>Are you experiencing any odors</b>	No
Stop #8: Intersection of Lexington Drive and Morningside Drive	
<b>Use map locator to enter lat/long for this observation point.</b>	29043 Morningside Dr, Castaic, CA 91384, USA (34.4482783, -118.66091829999998)
<b>Record time at observation point</b>	30 Jul 2024 8:10 PM PDT
<b>Record Wind Speed (mph)</b>	0.0
<b>Have the weather conditions changed since last recorded?</b>	No
<b>Are you experiencing any odors</b>	No
Stop #9: Intersection of Val Verde Road and Trellis Road	
<b>Use map locator to enter lat/long for this observation point.</b>	30227 Trellis Rd, Castaic, CA 91384, USA (34.448391799999996, -118.66299610000002)
<b>Record time at observation point</b>	30 Jul 2024 8:12 PM PDT
<b>Record Wind Speed (mph)</b>	0.0
<b>Have the weather conditions changed since last recorded?</b>	No
<b>Are you experiencing any odors</b>	No
Stop #10: Intersection of San Martinez Road and Euclid Ave.	

Use map locator to enter lat/long for this observation point.

30333 San Martinez Rd, Castaic,  
CA 91384, USA  
(34.4478645,  
-118.66565609999999)

Record time at observation point

30 Jul 2024 8:14 PM PDT

Record Wind Speed (mph)

0.0

Have the weather conditions changed since last recorded?

No

Are you experiencing any odors

No

Stop #11: Intersection of San Martinez Road and Keningston Road

Use map locator to enter lat/long for this observation point.

1847 W 78th St, Los Angeles, CA  
90047, USA  
(34.448285,  
-118.67143199999998)

Record time at observation point

30 Jul 2024 8:16 PM PDT

Record Wind Speed (mph)

2.5

Record Wind Direction

NW

Have the weather conditions changed since last recorded?

No

Are you experiencing any odors

No

Stop #12: Intersection of Hunstock Street and Windsor Road

Use map locator to enter lat/long for this observation point.

(34.4459774, -118.6494986)

Record time at observation point

30 Jul 2024 8:21 PM PDT

Record Wind Speed (mph)

1.3

Record Wind Direction

SE

Have the weather conditions changed since last recorded?

No

Are you experiencing any odors

No

Stop #13: Intersection of Del Valle Road and Silver Street

Use map locator to enter lat/long for this observation point.

Del Valle Rd & Silver St, California  
91355, USA  
(34.448595, -118.65524)

Record time at observation point

30 Jul 2024 8:24 PM PDT

Record Wind Speed

2.7

Record Wind Direction

NE

Have the weather conditions changed since last recorded?

No

Are you experiencing any odors

No

Stop #14: Intersection of Del Valle Road and Hasley Canyon Road

Use map locator to enter lat/long for this observation point.

Del Valle Rd & Hasley Canyon Rd,  
Hasley Canyon, CA 91384, USA  
(34.456818999999996,  
-118.64180300000001)

Record time at observation point

30 Jul 2024 8:27 PM PDT

Record Wind Speed (mph)

2.5

Record Wind Direction

SW

Have the weather conditions changed since last recorded?

No

Are you experiencing any odors

No

Stop #15: Intersection of Hasley Canyon Road and Gibraltar Lane

Use map locator to enter lat/long for this observation point.

28579 Gibraltar Ln, Castaic, CA  
91384, USA  
(34.4551702,  
-118.63360240000002)

Record time at observation point

30 Jul 2024 8:29 PM PDT

Record Wind Speed (mph)

0.2

Record Wind Direction

NW

Have the weather conditions changed since last recorded?

No

Are you experiencing any odors

No

Stop #16: Intersection of Gibraltar Lane and Alton Way

Use map locator to enter lat/long for this observation point.

28340 Alton Way, Castaic, CA  
91384, USA  
(34.4547069, -118.630257)

**Record time at observation point**

30 Jul 2024 8:30 PM PDT

**Record Wind Speed (mph)**

0.7

**Record Wind Direction**

W

**Have the weather conditions changed since last recorded?**

No

**Are you experiencing any odors**

No

Stop #17: Intersection of Castlebury Place and Picadilly Place

**Use map locator to enter lat/long for this observation point.**

28203 Picadilly Pl, Castaic, CA  
91384, USA  
(34.4539706,  
-118.62780079999999)

**Record time at observation point**

30 Jul 2024 8:32 PM PDT

**Record Wind Speed (mph)**

0.0

**Have the weather conditions changed since last recorded?**

No

**Are you experiencing any odors**

No

Stop #18: Intersection of Gibraltar Lane and Springvale Lane

**Use map locator to enter lat/long for this observation point.**

28257 Springvale Ln, Castaic, CA  
91384, USA  
(34.4558953,  
-118.62825909999998)

**Record time at observation point**

30 Jul 2024 8:34 PM PDT

**Record Wind Speed (mph)**

0.0

**Have the weather conditions changed since last recorded?**

No

**Are you experiencing any odors**

No

Stop #19: Intersection of Gibraltar Lane and Cambridge Avenue

**Use map locator to enter lat/long for this observation point.**

29823 Cambridge Ave, Castaic, CA  
91384, USA  
(34.457909799999996,  
-118.62704210000001)

**Record time at observation point**

30 Jul 2024 8:36 PM PDT

**Record Wind Speed (mph)**

0.2



<b>Record Wind Direction</b>	NE
<b>Have the weather conditions changed since last recorded?</b>	No
<b>Are you experiencing any odors</b>	No
Stop #20: Intersection of Cambridge Avenue and Hasley Canyon Road	
<b>Use map locator to enter lat/long for this observation point.</b>	9701 Creekbed Rd, Castaic, CA 91384, USA (34.4555301, -118.6218167)
<b>Record time at observation point</b>	30 Jul 2024 8:39 PM PDT
<b>Record Wind Speed (mph)</b>	0.0
<b>Have the weather conditions changed since last recorded?</b>	No
<b>Are you experiencing any odors</b>	No
Stop #21: Intersection of The Old Road and Hillcrest Parkway	
<b>Use map locator to enter lat/long for this observation point.</b>	30301 Marigold Cir, Castaic, CA 91384, USA (34.4699479, -118.6171231)
<b>Record time at observation point</b>	30 Jul 2024 8:47 PM PDT
<b>Record Wind Speed (mph)</b>	2.5
<b>Record Wind Direction</b>	N
<b>Have the weather conditions changed since last recorded?</b>	No
<b>Are you experiencing any odors</b>	No
Stop #22: Intersection of Hillcrest Parkway and Park Vista Drive at Castaic Elementary School	
<b>Use map locator to enter lat/long for this observation point.</b>	30455 Park Vista Dr, Castaic, CA 91384, USA (34.4721549, -118.63040360000001)
<b>Record time at observation point</b>	30 Jul 2024 8:45 PM PDT
<b>Record Wind Speed (mph)</b>	0.0
<b>Have the weather conditions changed since last recorded?</b>	No

<b>Are you experiencing any odors</b>	No
Stop #23: Intersection of Creekbed Road and Firebrand Drive	
<b>Use map locator to enter lat/long for this observation point.</b>	29796 Creekbed Rd, Castaic, CA 91384, USA (34.4575992, -118.61958519999999)
<b>Record time at observation point</b>	30 Jul 2024 8:40 PM PDT
<b>Record Wind Speed (mph)</b>	0.0
<b>Have the weather conditions changed since last recorded?</b>	No
<b>Are you experiencing any odors</b>	No
Stop #24: Intersection of The Old Road and Live Oak Road	
<b>Use map locator to enter lat/long for this observation point.</b>	27603 Quincy St, Castaic, CA 91384, USA (34.4528436, -118.6171006)
<b>Record time at observation point</b>	30 Jul 2024 8:51 PM PDT
<b>Record Wind Speed (mph)</b>	1.3
<b>Record Wind Direction</b>	S
<b>Have the weather conditions changed since last recorded?</b>	No
<b>Are you experiencing any odors</b>	Yes
<b>Description of Odor</b>	Other
<b>Describe "Other" Odor</b>	Sewer odor
<b>Intensity of Odor</b>	1 - Very light odor detected
<b>Are any corrective actions needed?</b>	
Stop #25: Intersection of Live Oak Road and Hidden Trail Road	
<b>Use map locator to enter lat/long for this observation point.</b>	27662 Buckskin Dr, Castaic, CA 91384, USA (34.4501784, -118.6179979)
<b>Record time at observation point</b>	30 Jul 2024 8:53 PM PDT
<b>Record Wind Speed (mph)</b>	0.0

<b>Have the weather conditions changed since last recorded?</b>	No
<b>Are you experiencing any odors</b>	No
Stop #26: Intersection of Live Oak Elementary School at Saddleridge Way	
<b>Use map locator to enter lat/long for this observation point.</b>	27734 Saddleridge Way, Castaic, CA 91384, USA (34.4497043, -118.61981619999997)
<b>Record time at observation point</b>	30 Jul 2024 8:54 PM PDT
<b>Record Wind Speed (mph)</b>	0.9
<b>Record Wind Direction</b>	E
<b>Have the weather conditions changed since last recorded?</b>	No
<b>Are you experiencing any odors</b>	No
Stop #27: Intersection of Rangewood Road and Buckskin Drive	
<b>Use map locator to enter lat/long for this observation point.</b>	29139 Rangewood Rd, Castaic, CA 91384, USA (34.4485802, -118.62039709999999)
<b>Record time at observation point</b>	30 Jul 2024 8:55 PM PDT
<b>Record Wind Speed (mph)</b>	0.2
<b>Record Wind Direction</b>	SW
<b>Have the weather conditions changed since last recorded?</b>	No
<b>Are you experiencing any odors</b>	Yes
<b>Description of Odor</b>	Landfill Gas
<b>Intensity of Odor</b>	2 - Light odor detected
<b>Are any corrective actions needed?</b>	
Stop #28: Intersection of Quincy Street and Cambridge Avenue	
<b>Use map locator to enter lat/long for this observation point.</b>	27803 Quincy St, Castaic, CA 91384, USA (34.453016399999996, -118.62001029999998)

Record time at observation point

30 Jul 2024 8:58 PM PDT

Record Wind Speed (mph)

0.0

Have the weather conditions changed since last recorded?

No

Are you experiencing any odors

Yes

Description of Odor

Landfill Gas

Intensity of Odor

1 - Very light odor detected

Are any corrective actions needed?

Stop #29: Intersection of Hasley Canyon Road and Commerce Center Drive (Santa Clarita Valley International School & Playmakers Preschool)

1 flagged

Use map locator to enter lat/long for this observation point.

28050 Hasley Canyon Rd, Castaic,  
CA 91384, USA  
(34.4509611,  
-118.62462279999998)

Record time at observation point

30 Jul 2024 9:01 PM PDT

Record Wind Speed (mph)

0.2

Record Wind Direction

SW

Have the weather conditions changed since last recorded?

No

Are you experiencing any odors

Yes

Description of Odor

Other

Describe "Other" Odor

Can't be sure but there's a light  
foul odor similar to a chemical to  
mask bad odors

Intensity of Odor

1 - Very light odor detected

Are any corrective actions needed?

Stop #30: Intersection of Commerce Center Drive and Witherspoon Parkway

2 flagged

Use map locator to enter lat/long for this observation point.

29011 Witherspoon Pkwy,  
Valencia, CA 91355, USA  
(34.445682,  
-118.62720999999999)

Record time at observation point

30 Jul 2024 9:04 PM PDT

Record Wind Speed (mph)

0.9

Record Wind Direction

E

Have the weather conditions changed since last recorded?

No

Are you experiencing any odors

Yes

Description of Odor

Landfill Gas

Intensity of Odor

4 -Strong Odor

Are any corrective actions needed?

Stop #31: Intersection of Franklin Parkway and driveway leading to the United States Postal Service

28000 Franklin Pkwy, Valencia, CA  
91355, USA  
(34.4352261,  
-118.62850189999997)

Use map locator to enter lat/long for this observation point.

Record time at observation point

30 Jul 2024 9:07 PM PDT

Record Wind Speed (mph)

0.9

Record Wind Direction

S

Have the weather conditions changed since last recorded?

No

Are you experiencing any odors

No

Stop #32: Intersection of Henry Mayo Drive and Cambridge View Drive, leading into the Valencia Travel Village RV Resort

27938 CA-126, Castaic, CA 91384,  
USA  
(34.4298396, -118.6248153)

Use map locator to enter lat/long for this observation point.

Record time at observation point

30 Jul 2024 9:11 PM PDT

Record Wind Speed (mph)

2.9

Record Wind Direction

SW

Have the weather conditions changed since last recorded?

No

Are you experiencing any odors

No

Odor Compliance with Stipulated Order for Abatement

**At 3 or more stops have you recorded any Landfill Odor Intensity of 3 (3 - Moderate Odor) or higher?**

No

**Recorder Signature**

A handwritten signature in black ink, appearing to read "Keith" followed by a stylized flourish.

30 Jul 2024 9:12 PM PDT

---

**Upon completion of this patrol, please check the box to trigger necessary notifications.**

# 4050 - Chiquita Odor Patrol Template

Complete

Score	3 / 3 (100%)	Flagged items	12	Actions	0
-------	--------------	---------------	----	---------	---

Conducted on

30 Jul 2024 7:26 AM PDT

Prepared by

Julian Jenkins

If the name of the person conducting the Patrol does not appear above, please enter it here:

What type of patrol is this?

Regular Patrol

Weather Conditions at the time of patrol.

Sunny

Temperature at time of Patrol

61°F  
Should be between -50°F to 125°F

I acknowledge that I have not visited the working face or other on-site areas where exposed trash or landfill odors such as, but not limited to landfill gas odors, refuse or refuse contaminated material odors, or landfill liquids/landfill leachate odors exist within four hours prior to conducting this odor surveillance.



I acknowledge that I will assess each Patrol Stop while standing outside of the vehicle.





**Flagged items**

12 flagged

Odor Patrol Stops / Stop #1: Chiquito Canyon Road and Driveway leading to the LA County Fire's Del Valle Regional Training Center

**Are you experiencing any odors**

Yes

Odor Patrol Stops / Stop #1: Chiquito Canyon Road and Driveway leading to the LA County Fire's Del Valle Regional Training Center

**Intensity of Odor**

4 -Strong Odor

Odor Patrol Stops / Stop #2: Intersection of Chiquito Canyon Road and Lincoln Avenue

**Are you experiencing any odors**

Yes

Odor Patrol Stops / Stop #2: Intersection of Chiquito Canyon Road and Lincoln Avenue

**Intensity of Odor**

4 -Strong Odor

Odor Patrol Stops / Stop #6: Intersection of Chiquito Canyon Road and San Martinez Road

**Are you experiencing any odors**

Yes

Odor Patrol Stops / Stop #9: Intersection of Val Verde Road and Trellis Road

**Are you experiencing any odors**

Yes

Odor Patrol Stops / Stop #12: Intersection of Hunstock Street and Windsor Road

**Are you experiencing any odors**

Yes

Odor Patrol Stops / Stop #13: Intersection of Del Valle Road and Silver Street

**Are you experiencing any odors**

Yes

Odor Patrol Stops / Stop #20: Intersection of Cambridge Avenue and Hasley Canyon Road

**Are you experiencing any odors**

Yes

Odor Patrol Stops / Stop #24: Intersection of The Old Road and Live Oak Road

**Are you experiencing any odors**

Yes

Odor Patrol Stops / Stop #30: Intersection of Commerce Center Drive and Witherspoon Parkway

**Are you experiencing any odors**

Yes

Odor Patrol Stops / Stop #32: Intersection of Henry Mayo Drive and Cambridge View Drive, leading into the Valencia Travel Village RV Resort

**Are you experiencing any odors**

Yes

<b>Odor Patrol Stops</b>	12 flagged
Stop #1: Chiquito Canyon Road and Driveway leading to the LA County Fire's Del Valle Regional Training Center	2 flagged
<b>Use map locator to enter lat/long for this observation point.</b>	28101 Chiquito Canyon Rd, Castaic, CA 91384, USA (34.4317609, -118.6589423)
<b>Record time at observation point</b>	30 Jul 2024 7:34 AM PDT
<b>Record Wind Speed (mph)</b>	0.4
<b>Record Wind Direction</b>	NE
<b>Have the weather conditions changed since start of patrol?</b>	No
<b>Are you experiencing any odors</b>	Yes
<b>Description of Odor</b>	Landfill Gas
<b>Intensity of Odor</b>	4 -Strong Odor
<b>Are any corrective actions needed?</b>	
Stop #2: Intersection of Chiquito Canyon Road and Lincoln Avenue	2 flagged
<b>Use map locator to enter lat/long for this observation point.</b>	29828 Lincoln Ave, Castaic, CA 91384, USA (34.4383626, -118.65757920000001)
<b>Record time at observation point</b>	30 Jul 2024 7:39 AM PDT
<b>Record Wind Speed (mph)</b>	0
<b>Have the weather conditions changed since last recorded?</b>	No
<b>Are you experiencing any odors</b>	Yes
<b>Description of Odor</b>	Landfill Gas
<b>Intensity of Odor</b>	4 -Strong Odor
<b>Are any corrective actions needed?</b>	
Stop #3: Intersection of Lincoln Avenue and Jackson Street	
<b>Use map locator to enter lat/long for this observation point.</b>	(34.4396618, -118.6559053)

Record time at observation point

30 Jul 2024 7:41 AM PDT

Record Wind Speed (mph)

0.4

Record Wind Direction

E

Have the weather conditions changed since last recorded?

No

Are you experiencing any odors

No

Stop #4: Intersection of Buchanan Way and Chiquito Canyon Road

Use map locator to enter lat/long for this observation point.

28703 Chiquito Canyon Rd,  
Castaic, CA 91384, USA  
(34.441859799999996,  
-118.6573111)

Record time at observation point

30 Jul 2024 7:37 AM PDT

Record Wind Speed (mph)

0

Have the weather conditions changed since last recorded?

No

Are you experiencing any odors

No

Stop #5: Intersection of Lincoln Avenue and Harding Avenue

Use map locator to enter lat/long for this observation point.

11629 Daleside Ave, Hawthorne,  
CA 90250, USA  
(34.443070999999996,  
-118.655496)

Record time at observation point

30 Jul 2024 7:42 AM PDT

Record Wind Speed (mph)

0.4

Record Wind Direction

E

Have the weather conditions changed since last recorded?

No

Are you experiencing any odors

No

Stop #6: Intersection of Chiquito Canyon Road and San Martinez Road

1 flagged

Use map locator to enter lat/long for this observation point.

30010 San Martinez Rd, Castaic,  
CA 91384, USA  
(34.4449994, -118.6582312)

Record time at observation point

30 Jul 2024 7:45 AM PDT

Record Wind Speed (mph)	0.9		
Record Wind Direction	NE		
Have the weather conditions changed since last recorded?	No		
Are you experiencing any odors	Yes		
Description of Odor	<table border="1"> <tr> <td>Other</td> <td>Landfill Gas</td> </tr> </table>	Other	Landfill Gas
Other	Landfill Gas		
Describe "Other" Odor	Laundry detergent		
Intensity of Odor	1 - Very light odor detected		
Are any corrective actions needed?			
Stop #7: Intersection of San Martinez Road and Morningside Drive			
Use map locator to enter lat/long for this observation point.	(34.4463241, -118.6613241)		
Record time at observation point	30 Jul 2024 7:47 AM PDT		
Record Wind Speed (mph)	0		
Have the weather conditions changed since last recorded?	No		
Are you experiencing any odors	No		
Stop #8: Intersection of Lexington Drive and Morningside Drive			
Use map locator to enter lat/long for this observation point.	(34.4483751, -118.6607295)		
Record time at observation point	30 Jul 2024 7:49 AM PDT		
Record Wind Speed (mph)	0		
Have the weather conditions changed since last recorded?	No		
Are you experiencing any odors	No		
Stop #9: Intersection of Val Verde Road and Trellis Road			
	1 flagged		
Use map locator to enter lat/long for this observation point.	(34.4483125, -118.6628637)		
Record time at observation point	30 Jul 2024 7:52 AM PDT		

Record Wind Speed (mph)	0
Have the weather conditions changed since last recorded?	No
Are you experiencing any odors	Yes
Description of Odor	Other
Describe "Other" odor	Household cleanser
Intensity of Odor	1 - Very light odor detected
Are any corrective actions needed?	No
Stop #10: Intersection of San Martinez Road and Euclid Ave.	
Use map locator to enter lat/long for this observation point.	(34.4477603, -118.6658865)
Record time at observation point	30 Jul 2024 7:58 AM PDT
Record Wind Speed (mph)	1.3
Record Wind Direction	E
Have the weather conditions changed since last recorded?	No
Are you experiencing any odors	No
Stop #11: Intersection of San Martinez Road and Keningston Road	
Use map locator to enter lat/long for this observation point.	1847 W 78th St, Los Angeles, CA 90047, USA (34.448285, -118.67143199999998)
Record time at observation point	30 Jul 2024 8:00 AM PDT
Record Wind Speed (mph)	1.3
Record Wind Direction	NE
Have the weather conditions changed since last recorded?	No
Are you experiencing any odors	No
Stop #12: Intersection of Hunstock Street and Windsor Road	
Use map locator to enter lat/long for this observation point.	1 flagged (34.4460855, -118.6493717)

Record time at observation point

30 Jul 2024 8:05 AM PDT

Record Wind Speed (mph)

1.3

Record Wind Direction

E

Have the weather conditions changed since last recorded?

No

Are you experiencing any odors

Yes

Description of Odor

Other

Describe "Other" Odor

Sweet chemical odor

Intensity of Odor

2 - Light odor detected

Are any corrective actions needed?

Stop #13: Intersection of Del Valle Road and Silver Street

1 flagged

Use map locator to enter lat/long for this observation point.

(34.4486253, -118.6552859)

Record time at observation point

30 Jul 2024 8:08 AM PDT

Record Wind Speed

1.1

Record Wind Direction

S

Have the weather conditions changed since last recorded?

No

Are you experiencing any odors

Yes

Description of Odor

Other

Describe "Other" Odor

Sweet chemical odor

Intensity of Odor

1 - Very light odor detected

Are any corrective actions needed?

Stop #14: Intersection of Del Valle Road and Hasley Canyon Road

Use map locator to enter lat/long for this observation point.

Del Valle Rd & Hasley Canyon Rd,  
Hasley Canyon, CA 91384, USA  
(34.456818999999996,  
-118.64180300000001)

Record time at observation point

30 Jul 2024 8:10 AM PDT

<b>Record Wind Speed (mph)</b>	2
<b>Record Wind Direction</b>	E
<b>Have the weather conditions changed since last recorded?</b>	No
<b>Are you experiencing any odors</b>	No
Stop #15: Intersection of Hasley Canyon Road and Gibraltar Lane	
<b>Use map locator to enter lat/long for this observation point.</b>	28579 Gibraltar Ln, Castaic, CA 91384, USA (34.4551702, -118.63360240000002)
<b>Record time at observation point</b>	30 Jul 2024 8:14 AM PDT
<b>Record Wind Speed (mph)</b>	0
<b>Have the weather conditions changed since last recorded?</b>	No
<b>Are you experiencing any odors</b>	No
Stop #16: Intersection of Gibraltar Lane and Alton Way	
<b>Use map locator to enter lat/long for this observation point.</b>	28340 Alton Way, Castaic, CA 91384, USA (34.4547069, -118.630257)
<b>Record time at observation point</b>	30 Jul 2024 8:15 AM PDT
<b>Record Wind Speed (mph)</b>	1.3
<b>Record Wind Direction</b>	S
<b>Have the weather conditions changed since last recorded?</b>	No
<b>Are you experiencing any odors</b>	No
Stop #17: Intersection of Castlebury Place and Picadilly Place	
<b>Use map locator to enter lat/long for this observation point.</b>	28203 Picadilly Pl, Castaic, CA 91384, USA (34.4539706, -118.62780079999999)
<b>Record time at observation point</b>	30 Jul 2024 8:17 AM PDT
<b>Record Wind Speed (mph)</b>	0.9

<b>Record Wind Direction</b>	S
<b>Have the weather conditions changed since last recorded?</b>	No
<b>Are you experiencing any odors</b>	No
Stop #18: Intersection of Gibraltar Lane and Springvale Lane	
<b>Use map locator to enter lat/long for this observation point.</b>	28257 Springvale Ln, Castaic, CA 91384, USA (34.4558953, -118.62825909999998)
<b>Record time at observation point</b>	30 Jul 2024 8:19 AM PDT
<b>Record Wind Speed (mph)</b>	0
<b>Have the weather conditions changed since last recorded?</b>	No
<b>Are you experiencing any odors</b>	No
Stop #19: Intersection of Gibraltar Lane and Cambridge Avenue	
<b>Use map locator to enter lat/long for this observation point.</b>	28003 Gibraltar Ln, Castaic, CA 91384, USA (34.4583437, -118.62700379999998)
<b>Record time at observation point</b>	30 Jul 2024 8:21 AM PDT
<b>Record Wind Speed (mph)</b>	0
<b>Have the weather conditions changed since last recorded?</b>	No
<b>Are you experiencing any odors</b>	No
Stop #20: Intersection of Cambridge Avenue and Hasley Canyon Road	
<b>Use map locator to enter lat/long for this observation point.</b>	(34.455646, -118.6216448)
<b>Record time at observation point</b>	30 Jul 2024 8:27 AM PDT
<b>Record Wind Speed (mph)</b>	0.9
<b>Record Wind Direction</b>	SW
<b>Have the weather conditions changed since last recorded?</b>	No
<b>Are you experiencing any odors</b>	Yes



<b>Description of Odor</b>	Other
<b>Describe "Other" Odor</b>	Diesel exhaust
<b>Intensity of Odor</b>	1 - Very light odor detected
<b>Are any corrective actions needed?</b>	No
Stop #21: Intersection of The Old Road and Hillcrest Parkway	
<b>Use map locator to enter lat/long for this observation point.</b>	30351 The Old Rd, Castaic, CA 91384, USA (34.470110999999996, -118.617112)
<b>Record time at observation point</b>	30 Jul 2024 8:52 AM PDT
<b>Record Wind Speed (mph)</b>	1.3
<b>Record Wind Direction</b>	S
<b>Have the weather conditions changed since last recorded?</b>	No
<b>Are you experiencing any odors</b>	No
Stop #22: Intersection of Hillcrest Parkway and Park Vista Drive at Castaic Elementary School	
<b>Use map locator to enter lat/long for this observation point.</b>	30455 Park Vista Dr, Castaic, CA 91384, USA (34.4721549, -118.63040360000001)
<b>Record time at observation point</b>	30 Jul 2024 8:48 AM PDT
<b>Record Wind Speed (mph)</b>	2.5
<b>Record Wind Direction</b>	N
<b>Have the weather conditions changed since last recorded?</b>	No
<b>Are you experiencing any odors</b>	No
Stop #23: Intersection of Creekbed Road and Firebrand Drive	
<b>Use map locator to enter lat/long for this observation point.</b>	27704 Firebrand Dr, Castaic, CA 91384, USA (34.457861199999996, -118.61993810000001)
<b>Record time at observation point</b>	30 Jul 2024 8:25 AM PDT

Record Wind Speed (mph)	0.9
Record Wind Direction	SW
Have the weather conditions changed since last recorded?	No
Are you experiencing any odors	No
Stop #24: Intersection of The Old Road and Live Oak Road	1 flagged

Use map locator to enter lat/long for this observation point.

29491 The Old Rd, Castaic, CA  
91384, USA  
(34.452941599999996,  
-118.6164008)

Record time at observation point	30 Jul 2024 8:43 AM PDT
Record Wind Speed (mph)	2.5
Record Wind Direction	SW
Have the weather conditions changed since last recorded?	No
Are you experiencing any odors	Yes
Description of Odor	Other
Describe "Other" Odor	Broccoli
Intensity of Odor	2 - Light odor detected

Are any corrective actions needed?

Stop #25: Intersection of Live Oak Road and Hidden Trail Road	
Use map locator to enter lat/long for this observation point.	27662 Buckskin Dr, Castaic, CA 91384, USA (34.4501784, -118.6179979)
Record time at observation point	30 Jul 2024 8:42 AM PDT
Record Wind Speed (mph)	0.7
Record Wind Direction	SW
Have the weather conditions changed since last recorded?	No
Are you experiencing any odors	No

Stop #26: Intersection of Live Oak Elementary School at Saddleridge Way

Use map locator to enter lat/long for this observation point.

27715 Saddleridge Way, Castaic,  
CA 91384, USA  
(34.4504368,  
-118.62019730000002)

Record time at observation point

30 Jul 2024 8:40 AM PDT

Record Wind Speed (mph)

0

Have the weather conditions changed since last recorded?

No

Are you experiencing any odors

No

Stop #27: Intersection of Rangewood Road and Buckskin Drive

Use map locator to enter lat/long for this observation point.

29203 Saddleridge Way, Castaic,  
CA 91384, USA  
(34.4492799,  
-118.62036769999999)

Record time at observation point

30 Jul 2024 8:39 AM PDT

Record Wind Speed (mph)

0

Have the weather conditions changed since last recorded?

No

Are you experiencing any odors

No

Stop #28: Intersection of Quincy Street and Cambridge Avenue

Use map locator to enter lat/long for this observation point.

27803 Quincy St, Castaic, CA  
91384, USA  
(34.453016399999996,  
-118.62001029999998)

Record time at observation point

30 Jul 2024 8:36 AM PDT

Record Wind Speed (mph)

1.3

Record Wind Direction

SW

Have the weather conditions changed since last recorded?

No

Are you experiencing any odors

No

Stop #29: Intersection of Hasley Canyon Road and Commerce Center Drive (Santa Clarita Valley International School & Playmakers Preschool)

Use map locator to enter lat/long for this observation point.

28050 Hasley Canyon Rd, Castaic,  
CA 91384, USA  
(34.4509611,  
-118.62462279999998)

Record time at observation point

30 Jul 2024 9:04 AM PDT

Record Wind Speed (mph)

1.3

Record Wind Direction

SE

Have the weather conditions changed since last recorded?

No

Are you experiencing any odors

No

Stop #30: Intersection of Commerce Center Drive and  
Witherspoon Parkway

1 flagged

Use map locator to enter lat/long for this observation point.

29011 Witherspoon Pkwy,  
Valencia, CA 91355, USA  
(34.445682,  
-118.62720999999999)

Record time at observation point

30 Jul 2024 9:08 AM PDT

Record Wind Speed (mph)

1.3

Record Wind Direction

E

Have the weather conditions changed since last recorded?

No

Are you experiencing any odors

Yes

Description of Odor

Other

Describe "Other" Odor

Plastic

Intensity of Odor

2 - Light odor detected

Are any corrective actions needed?

No

Stop #31: Intersection of Franklin Parkway and driveway  
leading to the United States Postal Service

Use map locator to enter lat/long for this observation point.

27998 Franklin Pkwy, Valencia, CA  
91355, USA  
(34.434030799999995,  
-118.62835969999999)

Record time at observation point

30 Jul 2024 9:11 AM PDT

<b>Record Wind Speed (mph)</b>	1.6
<b>Record Wind Direction</b>	E
<b>Have the weather conditions changed since last recorded?</b>	No
<b>Are you experiencing any odors</b>	No
Stop #32: Intersection of Henry Mayo Drive and Cambridge View Drive, leading into the Valencia Travel Village RV Resort	
	1 flagged
<b>Use map locator to enter lat/long for this observation point.</b>	27944 CA-126, Castaic, CA 91384, USA (34.429763699999995, -118.6249313)
<b>Record time at observation point</b>	30 Jul 2024 9:15 AM PDT
<b>Record Wind Speed (mph)</b>	2
<b>Record Wind Direction</b>	NE
<b>Have the weather conditions changed since last recorded?</b>	No
<b>Are you experiencing any odors</b>	Yes
<b>Description of Odor</b>	Other
<b>Describe "Other" Odor</b>	Coconut and septic waste
<b>Intensity of Odor</b>	1 - Very light odor detected
<b>Are any corrective actions needed?</b>	
Odor Compliance with Stipulated Order for Abatement	
<b>At 3 or more stops have you recorded any Landfill Odor Intensity of 3 (3 - Moderate Odor) or higher?</b>	No

**Recorder Signature**



Julian Jenkins  
30 Jul 2024 9:17 AM PDT

---

**Upon completion of this patrol, please check the box to trigger necessary notifications.**

# 4050 - Chiquita Odor Patrol Template

Complete

<b>Score</b>	3 / 3 (100%)	<b>Flagged items</b>	7	<b>Actions</b>	0
--------------	--------------	----------------------	---	----------------	---

**Conducted on**

31 Jul 2024 7:55 PM PDT

**Prepared by**

Lucci Vianna- Angel Cisneros

**If the name of the person conducting the Patrol does not appear above, please enter it here:**

**What type of patrol is this?**

Regular Patrol

**Weather Conditions at the time of patrol.**

Sunny

**Temperature at time of Patrol**

85°F  
Should be between -50°F to 125°F

**I acknowledge that I have not visited the working face or other on-site areas where exposed trash or landfill odors such as, but not limited to landfill gas odors, refuse or refuse contaminated material odors, or landfill liquids/landfill leachate odors exist within four hours prior to conducting this odor surveillance.**



**I acknowledge that I will assess each Patrol Stop while standing outside of the vehicle.**



**Flagged items**

7 flagged

Odor Patrol Stops / Stop #2: Intersection of Chiquito Canyon Road and Lincoln Avenue

**Are you experiencing any odors**

Yes

Odor Patrol Stops / Stop #8: Intersection of Lexington Drive and Morningside Drive

**Are you experiencing any odors**

Yes

Odor Patrol Stops / Stop #20: Intersection of Cambridge Avenue and Hasley Canyon Road

**Are you experiencing any odors**

Yes

Odor Patrol Stops / Stop #21: Intersection of The Old Road and Hillcrest Parkway

**Are you experiencing any odors**

Yes

Odor Patrol Stops / Stop #24: Intersection of The Old Road and Live Oak Road

**Are you experiencing any odors**

Yes

Odor Patrol Stops / Stop #31: Intersection of Franklin Parkway and driveway leading to the United States Postal Service

**Are you experiencing any odors**

Yes

Odor Patrol Stops / Stop #31: Intersection of Franklin Parkway and driveway leading to the United States Postal Service

**Intensity of Odor**

3 - Moderate Odor



**Odor Patrol Stops**

7 flagged

Stop #1: Chiquito Canyon Road and Driveway leading to the LA County Fire's Del Valle Regional Training Center

**Use map locator to enter lat/long for this observation point.**28101 Chiquito Canyon Rd,  
Castaic, CA 91384, USA  
(34.4317609, -118.6589423)**Record time at observation point**

31 Jul 2024 7:59 PM PDT

**Record Wind Speed (mph)**

1.3

**Record Wind Direction**

W

**Have the weather conditions changed since start of patrol?**

No

**Are you experiencing any odors**

No

Stop #2: Intersection of Chiquito Canyon Road and Lincoln Avenue

1 flagged

**Use map locator to enter lat/long for this observation point.**29825 Lincoln Ave, Castaic, CA  
91384, USA  
(34.4386606, -118.6575727)**Record time at observation point**

31 Jul 2024 8:02 PM PDT

**Record Wind Speed (mph)**

0.0

**Have the weather conditions changed since last recorded?**

No

**Are you experiencing any odors**

Yes

**Description of Odor**

Other

**Describe "Other" Odor**

Yard waste odor

**Intensity of Odor**

1 - Very light odor detected

**Are any corrective actions needed?**

Stop #3: Intersection of Lincoln Avenue and Jackson Street

**Use map locator to enter lat/long for this observation point.**28611 Lincoln Ave, Val Verde, CA  
91384, USA  
(34.4398361, -118.656019)**Record time at observation point**

31 Jul 2024 8:03 PM PDT

<b>Record Wind Speed (mph)</b>	0.0
<b>Have the weather conditions changed since last recorded?</b>	No
<b>Are you experiencing any odors</b>	No
Stop #4: Intersection of Buchanan Way and Chiquito Canyon Road	
<b>Use map locator to enter lat/long for this observation point.</b>	11629 Daleside Ave, Hawthorne, CA 90250, USA (34.443070999999996, -118.655496)
<b>Record time at observation point</b>	31 Jul 2024 8:06 PM PDT
<b>Record Wind Speed (mph)</b>	0.0
<b>Have the weather conditions changed since last recorded?</b>	No
<b>Are you experiencing any odors</b>	No
Stop #5: Intersection of Lincoln Avenue and Harding Avenue	
<b>Use map locator to enter lat/long for this observation point.</b>	28703 Chiquito Canyon Rd, Castaic, CA 91384, USA (34.441859799999996, -118.6573111)
<b>Record time at observation point</b>	31 Jul 2024 8:08 PM PDT
<b>Record Wind Speed (mph)</b>	0.4
<b>Record Wind Direction</b>	W
<b>Have the weather conditions changed since last recorded?</b>	No
<b>Are you experiencing any odors</b>	No
Stop #6: Intersection of Chiquito Canyon Road and San Martinez Road	
<b>Use map locator to enter lat/long for this observation point.</b>	30010 San Martinez Rd, Castaic, CA 91384, USA (34.4449994, -118.6582312)
<b>Record time at observation point</b>	31 Jul 2024 8:10 PM PDT
<b>Record Wind Speed (mph)</b>	0.0
<b>Have the weather conditions changed since last recorded?</b>	No

<b>Are you experiencing any odors</b>	No
Stop #7: Intersection of San Martinez Road and Morningside Drive	
<b>Use map locator to enter lat/long for this observation point.</b>	30139 San Martinez Rd, Castaic, CA 91384, USA (34.44624, -118.66109490000001)
<b>Record time at observation point</b>	31 Jul 2024 8:11 PM PDT
<b>Record Wind Speed (mph)</b>	0.9
<b>Record Wind Direction</b>	SW
<b>Have the weather conditions changed since last recorded?</b>	No
<b>Are you experiencing any odors</b>	No
Stop #8: Intersection of Lexington Drive and Morningside Drive	
<b>Use map locator to enter lat/long for this observation point.</b>	1 flagged 29043 Morningside Dr, Castaic, CA 91384, USA (34.4482783, -118.66091829999998)
<b>Record time at observation point</b>	31 Jul 2024 8:13 PM PDT
<b>Record Wind Speed (mph)</b>	0.0
<b>Have the weather conditions changed since last recorded?</b>	No
<b>Are you experiencing any odors</b>	Yes
<b>Description of Odor</b>	Other
<b>Describe "Other" Odor</b>	Dog feces
<b>Intensity of Odor</b>	1 - Very light odor detected
<b>Are any corrective actions needed?</b>	
Stop #9: Intersection of Val Verde Road and Trellis Road	
<b>Use map locator to enter lat/long for this observation point.</b>	(34.4482741, -118.6628885)
<b>Record time at observation point</b>	31 Jul 2024 8:15 PM PDT
<b>Record Wind Speed (mph)</b>	0.0

<b>Have the weather conditions changed since last recorded?</b>	No
<b>Are you experiencing any odors</b>	No
Stop #10: Intersection of San Martinez Road and Euclid Ave.	
<b>Use map locator to enter lat/long for this observation point.</b>	(34.4477843, -118.6659749)
<b>Record time at observation point</b>	31 Jul 2024 8:17 PM PDT
<b>Record Wind Speed (mph)</b>	0.0
<b>Have the weather conditions changed since last recorded?</b>	No
<b>Are you experiencing any odors</b>	No
Stop #11: Intersection of San Martinez Road and Keningston Road	
<b>Use map locator to enter lat/long for this observation point.</b>	30703 San Martinez Rd, Castaic, CA 91384, USA (34.448692199999996, -118.6712099)
<b>Record time at observation point</b>	31 Jul 2024 8:19 PM PDT
<b>Record Wind Speed (mph)</b>	1.1
<b>Record Wind Direction</b>	SW
<b>Have the weather conditions changed since last recorded?</b>	No
<b>Are you experiencing any odors</b>	No
Stop #12: Intersection of Hunstock Street and Windsor Road	
<b>Use map locator to enter lat/long for this observation point.</b>	29502 Cromwell Ave, Castaic, CA 91384, USA (34.4460891, -118.6496094)
<b>Record time at observation point</b>	31 Jul 2024 8:24 PM PDT
<b>Record Wind Speed (mph)</b>	2.0
<b>Record Wind Direction</b>	SW
<b>Have the weather conditions changed since last recorded?</b>	No
<b>Are you experiencing any odors</b>	No

Stop #13: Intersection of Del Valle Road and Silver Street

Use map locator to enter lat/long for this observation point.

Del Valle Rd & Silver St, California  
91355, USA  
(34.448595, -118.65524)

Record time at observation point

31 Jul 2024 8:29 PM PDT

Record Wind Speed

2.5

Record Wind Direction

NE

Have the weather conditions changed since last recorded?

No

Are you experiencing any odors

No

Stop #14: Intersection of Del Valle Road and Hasley Canyon Road

Use map locator to enter lat/long for this observation point.

Del Valle Rd & Hasley Canyon Rd,  
Hasley Canyon, CA 91384, USA  
(34.456818999999996,  
-118.64180300000001)

Record time at observation point

31 Jul 2024 8:31 PM PDT

Record Wind Speed (mph)

2.5

Record Wind Direction

NW

Have the weather conditions changed since last recorded?

No

Are you experiencing any odors

No

Stop #15: Intersection of Hasley Canyon Road and Gibraltar Lane

Use map locator to enter lat/long for this observation point.

28579 Gibraltar Ln, Castaic, CA  
91384, USA  
(34.4551702,  
-118.63360240000002)

Record time at observation point

31 Jul 2024 8:34 PM PDT

Record Wind Speed (mph)

2.2

Record Wind Direction

N

Have the weather conditions changed since last recorded?

No

Are you experiencing any odors

No

Stop #16: Intersection of Gibraltar Lane and Alton Way

Use map locator to enter lat/long for this observation point.

28340 Alton Way, Castaic, CA  
91384, USA  
(34.4547069, -118.630257)

Record time at observation point

31 Jul 2024 8:35 PM PDT

Record Wind Speed (mph)

3.3

Record Wind Direction

W

Have the weather conditions changed since last recorded?

No

Are you experiencing any odors

No

Stop #17: Intersection of Castlebury Place and Picadilly Place

Use map locator to enter lat/long for this observation point.

28203 Picadilly Pl, Castaic, CA  
91384, USA  
(34.4539706,  
-118.62780079999999)

Record time at observation point

31 Jul 2024 8:37 PM PDT

Record Wind Speed (mph)

1.6

Record Wind Direction

NE

Have the weather conditions changed since last recorded?

No

Are you experiencing any odors

No

Stop #18: Intersection of Gibraltar Lane and Springvale Lane

Use map locator to enter lat/long for this observation point.

28257 Springvale Ln, Castaic, CA  
91384, USA  
(34.4558953,  
-118.62825909999998)

Record time at observation point

31 Jul 2024 8:39 PM PDT

Record Wind Speed (mph)

3.1

Record Wind Direction

S

Have the weather conditions changed since last recorded?

No

Are you experiencing any odors

No

Stop #19: Intersection of Gibraltar Lane and Cambridge Avenue

29823 Cambridge Ave, Castaic, CA  
91384, USA  
(34.457909799999996,  
-118.62704210000001)

Use map locator to enter lat/long for this observation point.

Record time at observation point

31 Jul 2024 8:41 PM PDT

Record Wind Speed (mph)

0.9

Record Wind Direction

NE

Have the weather conditions changed since last recorded?

No

Are you experiencing any odors

No

Stop #20: Intersection of Cambridge Avenue and Hasley Canyon Road

1 flagged

9701 Creekbed Rd, Castaic, CA  
91384, USA  
(34.4555301, -118.6218167)

Use map locator to enter lat/long for this observation point.

Record time at observation point

31 Jul 2024 8:43 PM PDT

Record Wind Speed (mph)

0.0

Have the weather conditions changed since last recorded?

No

Are you experiencing any odors

Yes

Description of Odor

Landfill Gas

Intensity of Odor

1 - Very light odor detected

Are any corrective actions needed?

Stop #21: Intersection of The Old Road and Hillcrest Parkway

1 flagged

30301 Marigold Cir, Castaic, CA  
91384, USA  
(34.4699479, -118.6171231)

Use map locator to enter lat/long for this observation point.

Record time at observation point

31 Jul 2024 8:52 PM PDT

Record Wind Speed (mph)

0.7

Record Wind Direction

W

Have the weather conditions changed since last recorded?	No		
Are you experiencing any odors	Yes		
Description of Odor	<table border="1"> <tr> <td>Landfill Gas</td> <td>Other</td> </tr> </table>	Landfill Gas	Other
Landfill Gas	Other		
Describe "Other" Odor	Dog feces odor most likely houses behind		
Intensity of Odor	1 - Very light odor detected		
Are any corrective actions needed?			
Stop #22: Intersection of Hillcrest Parkway and Park Vista Drive at Castaic Elementary School			
Use map locator to enter lat/long for this observation point.	28333 Foothill Rd, Castaic, CA 91384, USA (34.472091299999995, -118.6298591)		
Record time at observation point	31 Jul 2024 8:50 PM PDT		
Record Wind Speed (mph)	0.0		
Have the weather conditions changed since last recorded?	No		
Are you experiencing any odors	No		
Stop #23: Intersection of Creekbed Road and Firebrand Drive			
Use map locator to enter lat/long for this observation point.	29796 Creekbed Rd, Castaic, CA 91384, USA (34.4575992, -118.61958519999999)		
Record time at observation point	31 Jul 2024 8:45 PM PDT		
Record Wind Speed (mph)	0.0		
Have the weather conditions changed since last recorded?	No		
Are you experiencing any odors	No		
Stop #24: Intersection of The Old Road and Live Oak Road			
Use map locator to enter lat/long for this observation point.	1 flagged 27603 Quincy St, Castaic, CA 91384, USA (34.4528436, -118.6171006)		



Record time at observation point

31 Jul 2024 8:56 PM PDT

Record Wind Speed (mph)

2.2

Record Wind Direction

SE

Have the weather conditions changed since last recorded?

No

Are you experiencing any odors

Yes

Description of Odor

Other

Describe "Other" Odor

Sewer odor

Intensity of Odor

2 - Light odor detected

Are any corrective actions needed?

Stop #25: Intersection of Live Oak Road and Hidden Trail Road

Use map locator to enter lat/long for this observation point.

27662 Buckskin Dr, Castaic, CA  
91384, USA  
(34.4501784, -118.6179979)

Record time at observation point

31 Jul 2024 8:57 PM PDT

Record Wind Speed (mph)

1.3

Record Wind Direction

SW

Have the weather conditions changed since last recorded?

No

Are you experiencing any odors

No

Stop #26: Intersection of Live Oak Elementary School at  
Saddleridge Way

Use map locator to enter lat/long for this observation point.

29227 Saddleridge Way, Castaic,  
CA 91384, USA  
(34.449889899999995,  
-118.62027540000001)

Record time at observation point

31 Jul 2024 8:59 PM PDT

Record Wind Speed (mph)

1.3

Record Wind Direction

NE

Have the weather conditions changed since last recorded?

No

**Are you experiencing any odors**

No

Stop #27: Intersection of Rangewood Road and Buckskin Drive

29139 Rangewood Rd, Castaic, CA  
91384, USA  
(34.4485802,  
-118.62039709999999)

**Use map locator to enter lat/long for this observation point.**

**Record time at observation point**

31 Jul 2024 9:04 PM PDT

**Record Wind Speed (mph)**

0.2

**Record Wind Direction**

NE

**Have the weather conditions changed since last recorded?**

No

**Are you experiencing any odors**

No

Stop #28: Intersection of Quincy Street and Cambridge Avenue

27803 Quincy St, Castaic, CA  
91384, USA  
(34.453016399999996,  
-118.62001029999998)

**Use map locator to enter lat/long for this observation point.**

**Record time at observation point**

31 Jul 2024 9:05 PM PDT

**Record Wind Speed (mph)**

0.0

**Have the weather conditions changed since last recorded?**

No

**Are you experiencing any odors**

No

Stop #29: Intersection of Hasley Canyon Road and Commerce Center Drive (Santa Clarita Valley International School & Playmakers Preschool)

28050 Hasley Canyon Rd, Castaic,  
CA 91384, USA  
(34.4509611,  
-118.62462279999998)

**Use map locator to enter lat/long for this observation point.**

**Record time at observation point**

31 Jul 2024 9:08 PM PDT

**Record Wind Speed (mph)**

0.0

**Have the weather conditions changed since last recorded?**

No

**Are you experiencing any odors**

No

Stop #30: Intersection of Commerce Center Drive and Witherspoon Parkway

Use map locator to enter lat/long for this observation point.

29011 Witherspoon Pkwy,  
Valencia, CA 91355, USA  
(34.445682,  
-118.62720999999999)

Record time at observation point

31 Jul 2024 9:10 PM PDT

Record Wind Speed (mph)

0.0

Have the weather conditions changed since last recorded?

No

Are you experiencing any odors

No

Stop #31: Intersection of Franklin Parkway and driveway leading to the United States Postal Service

2 flagged

Use map locator to enter lat/long for this observation point.

28000 Franklin Pkwy, Valencia, CA  
91355, USA  
(34.4352261,  
-118.62850189999997)

Record time at observation point

31 Jul 2024 9:13 PM PDT

Record Wind Speed (mph)

0.0

Have the weather conditions changed since last recorded?

No

Are you experiencing any odors

Yes

Description of Odor

Landfill Gas

Intensity of Odor

3 - Moderate Odor

Are any corrective actions needed?

Stop #32: Intersection of Henry Mayo Drive and Cambridge View Drive, leading into the Valencia Travel Village RV Resort

Use map locator to enter lat/long for this observation point.

27940 CA-126, Castaic, CA 91384,  
USA  
(34.4298143,  
-118.62485400000001)

Record time at observation point

31 Jul 2024 9:18 PM PDT

Record Wind Speed (mph)

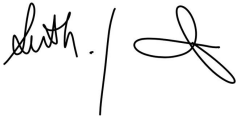
3.3

Record Wind Direction

SW

<b>Have the weather conditions changed since last recorded?</b>	No
<b>Are you experiencing any odors</b>	No
Odor Compliance with Stipulated Order for Abatement	
<b>At 3 or more stops have you recorded any Landfill Odor Intensity of 3 (3 - Moderate Odor) or higher?</b>	No

**Recorder Signature**

A handwritten signature in black ink, appearing to be "Smith" followed by a stylized flourish.

31 Jul 2024 9:19 PM PDT

---

**Upon completion of this patrol, please check the box to trigger necessary notifications.**

# 4050 - Chiquita Odor Patrol Template

Complete

Score	3 / 3 (100%)	Flagged items	15	Actions	0
-------	--------------	---------------	----	---------	---

Conducted on

31 Jul 2024 7:55 AM PDT

Prepared by

Julian Jenkins

If the name of the person conducting the Patrol does not appear above, please enter it here:

What type of patrol is this?

Regular Patrol

Weather Conditions at the time of patrol.

Sunny

Temperature at time of Patrol

66°F  
Should be between -50°F to 125°F

I acknowledge that I have not visited the working face or other on-site areas where exposed trash or landfill odors such as, but not limited to landfill gas odors, refuse or refuse contaminated material odors, or landfill liquids/landfill leachate odors exist within four hours prior to conducting this odor surveillance.



I acknowledge that I will assess each Patrol Stop while standing outside of the vehicle.



**Flagged items**

15 flagged

Odor Patrol Stops / Stop #1: Chiquito Canyon Road and Driveway leading to the LA County Fire's Del Valle Regional Training Center

**Are you experiencing any odors**

Yes

Odor Patrol Stops / Stop #1: Chiquito Canyon Road and Driveway leading to the LA County Fire's Del Valle Regional Training Center

**Intensity of Odor**

4 -Strong Odor

Odor Patrol Stops / Stop #2: Intersection of Chiquito Canyon Road and Lincoln Avenue

**Are you experiencing any odors**

Yes

Odor Patrol Stops / Stop #2: Intersection of Chiquito Canyon Road and Lincoln Avenue

**Intensity of Odor**

4 -Strong Odor

Odor Patrol Stops / Stop #3: Intersection of Lincoln Avenue and Jackson Street

**Are you experiencing any odors**

Yes

Odor Patrol Stops / Stop #5: Intersection of Lincoln Avenue and Harding Avenue

**Are you experiencing any odors**

Yes

Odor Patrol Stops / Stop #7: Intersection of San Martinez Road and Morningside Drive

**Are you experiencing any odors**

Yes

Odor Patrol Stops / Stop #9: Intersection of Val Verde Road and Trellis Road

**Are you experiencing any odors**

Yes

Odor Patrol Stops / Stop #13: Intersection of Del Valle Road and Silver Street

**Are you experiencing any odors**

Yes

Odor Patrol Stops / Stop #13: Intersection of Del Valle Road and Silver Street

**Intensity of Odor**

4 -Strong Odor

Odor Patrol Stops / Stop #16: Intersection of Gibraltar Lane and Alton Way

**Are you experiencing any odors**

Yes

Odor Patrol Stops / Stop #19: Intersection of Gibraltar Lane and Cambridge Avenue

**Are you experiencing any odors**

Yes

Odor Patrol Stops / Stop #21: Intersection of The Old Road and Hillcrest Parkway

**Are you experiencing any odors**

Yes

Odor Patrol Stops / Stop #30: Intersection of Commerce Center Drive and Witherspoon Parkway

**Are you experiencing any odors**

Yes

Odor Patrol Stops / Odor Compliance with Stipulated Order for Abatement

**At 3 or more stops have you recorded any Landfill Odor Intensity of 3 (3 - Moderate Odor) or higher?**

Yes

<b>Odor Patrol Stops</b>	15 flagged
Stop #1: Chiquito Canyon Road and Driveway leading to the LA County Fire's Del Valle Regional Training Center	2 flagged
<b>Use map locator to enter lat/long for this observation point.</b>	28101 Chiquito Canyon Rd, Castaic, CA 91384, USA (34.4317609, -118.6589423)
<b>Record time at observation point</b>	31 Jul 2024 8:01 AM PDT
<b>Record Wind Speed (mph)</b>	0.9
<b>Record Wind Direction</b>	SW
<b>Have the weather conditions changed since start of patrol?</b>	No
<b>Are you experiencing any odors</b>	Yes
<b>Description of Odor</b>	Landfill Gas
<b>Intensity of Odor</b>	4 -Strong Odor
<b>Are any corrective actions needed?</b>	
Stop #2: Intersection of Chiquito Canyon Road and Lincoln Avenue	2 flagged
<b>Use map locator to enter lat/long for this observation point.</b>	29828 Lincoln Ave, Castaic, CA 91384, USA (34.4383626, -118.65757920000001)
<b>Record time at observation point</b>	31 Jul 2024 8:07 AM PDT
<b>Record Wind Speed (mph)</b>	0.9
<b>Record Wind Direction</b>	S
<b>Have the weather conditions changed since last recorded?</b>	No
<b>Are you experiencing any odors</b>	Yes
<b>Description of Odor</b>	Landfill Gas
<b>Intensity of Odor</b>	4 -Strong Odor
<b>Are any corrective actions needed?</b>	
Stop #3: Intersection of Lincoln Avenue and Jackson Street	1 flagged



Use map locator to enter lat/long for this observation point.

(34.4396657, -118.6559158)

Record time at observation point

31 Jul 2024 8:09 AM PDT

Record Wind Speed (mph)

1.1

Record Wind Direction

S

Have the weather conditions changed since last recorded?

No

Are you experiencing any odors

Yes

Description of Odor

Landfill Gas

Intensity of Odor

1 - Very light odor detected

Are any corrective actions needed?

Stop #4: Intersection of Buchanan Way and Chiquito Canyon Road

Use map locator to enter lat/long for this observation point.

28703 Chiquito Canyon Rd,  
Castaic, CA 91384, USA  
(34.441859799999996,  
-118.6573111)

Record time at observation point

31 Jul 2024 8:04 AM PDT

Record Wind Speed (mph)

0.2

Record Wind Direction

S

Have the weather conditions changed since last recorded?

No

Are you experiencing any odors

No

Stop #5: Intersection of Lincoln Avenue and Harding Avenue

1 flagged

Use map locator to enter lat/long for this observation point.

(34.4429496, -118.6555912)

Record time at observation point

31 Jul 2024 8:13 AM PDT

Record Wind Speed (mph)

0.9

Record Wind Direction

S

Have the weather conditions changed since last recorded?

No

Are you experiencing any odors

Yes

<b>Description of Odor</b>	Other
<b>Describe "Other" Odor</b>	Household fragrance
<b>Intensity of Odor</b>	2 - Light odor detected
<b>Are any corrective actions needed?</b>	
Stop #6: Intersection of Chiquito Canyon Road and San Martinez Road	
<b>Use map locator to enter lat/long for this observation point.</b>	30010 San Martinez Rd, Castaic, CA 91384, USA (34.4449994, -118.6582312)
<b>Record time at observation point</b>	31 Jul 2024 8:14 AM PDT
<b>Record Wind Speed (mph)</b>	1.3
<b>Record Wind Direction</b>	S
<b>Have the weather conditions changed since last recorded?</b>	No
<b>Are you experiencing any odors</b>	No
Stop #7: Intersection of San Martinez Road and Morningside Drive	
<b>Use map locator to enter lat/long for this observation point.</b>	29012 Concourse Dr, Castaic, CA 91384, USA (34.446849, -118.661577)
<b>Record time at observation point</b>	31 Jul 2024 8:27 AM PDT
<b>Record Wind Speed (mph)</b>	2.5
<b>Record Wind Direction</b>	NE
<b>Have the weather conditions changed since last recorded?</b>	No
<b>Are you experiencing any odors</b>	Yes
<b>Description of Odor</b>	Other
<b>Describe "Other" Odor</b>	Reaction gas
<b>Intensity of Odor</b>	2 - Light odor detected
<b>Are any corrective actions needed?</b>	

Stop #8: Intersection of Lexington Drive and Morningside Drive

29043 Morningside Dr, Castaic, CA  
91384, USA  
(34.4482783,  
-118.66091829999998)

Use map locator to enter lat/long for this observation point.

Record time at observation point

31 Jul 2024 8:26 AM PDT

Record Wind Speed (mph)

0

Have the weather conditions changed since last recorded?

No

Are you experiencing any odors

No

Stop #9: Intersection of Val Verde Road and Trellis Road

1 flagged

29030 Val Verde Rd, Val Verde, CA  
91384, USA  
(34.447885899999996,  
-118.66283740000002)

Use map locator to enter lat/long for this observation point.

Record time at observation point

31 Jul 2024 8:24 AM PDT

Record Wind Speed (mph)

0.9

Record Wind Direction

SE

Have the weather conditions changed since last recorded?

No

Are you experiencing any odors

Yes

Description of Odor

Other

Describe "Other" odor

Sweet household fragrance

Intensity of Odor

2 - Light odor detected

Are any corrective actions needed?

No

Stop #10: Intersection of San Martinez Road and Euclid Ave.

Use map locator to enter lat/long for this observation point.

(34.4478005, -118.6659029)

Record time at observation point

31 Jul 2024 8:18 AM PDT

Record Wind Speed (mph)

0.4

Record Wind Direction

E

<b>Have the weather conditions changed since last recorded?</b>	No
<b>Are you experiencing any odors</b>	No
Stop #11: Intersection of San Martinez Road and Keningston Road	
<b>Use map locator to enter lat/long for this observation point.</b>	30703 San Martinez Rd, Castaic, CA 91384, USA (34.448692199999996, -118.6712099)
<b>Record time at observation point</b>	31 Jul 2024 8:21 AM PDT
<b>Record Wind Speed (mph)</b>	0
<b>Have the weather conditions changed since last recorded?</b>	No
<b>Are you experiencing any odors</b>	No
Stop #12: Intersection of Hunstock Street and Windsor Road	
<b>Use map locator to enter lat/long for this observation point.</b>	29502 Cromwell Ave, Castaic, CA 91384, USA (34.4460891, -118.6496094)
<b>Record time at observation point</b>	31 Jul 2024 8:39 AM PDT
<b>Record Wind Speed (mph)</b>	0.9
<b>Record Wind Direction</b>	W
<b>Have the weather conditions changed since last recorded?</b>	No
<b>Are you experiencing any odors</b>	No
Stop #13: Intersection of Del Valle Road and Silver Street	
<b>Use map locator to enter lat/long for this observation point.</b>	2 flagged (34.4486138, -118.6552603)
<b>Record time at observation point</b>	31 Jul 2024 8:42 AM PDT
<b>Record Wind Speed</b>	2.9
<b>Record Wind Direction</b>	S
<b>Have the weather conditions changed since last recorded?</b>	No
<b>Are you experiencing any odors</b>	Yes

<b>Description of Odor</b>	Landfill Gas
<b>Intensity of Odor</b>	4 -Strong Odor
<b>Are any corrective actions needed?</b>	
Stop #14: Intersection of Del Valle Road and Hasley Canyon Road	
<b>Use map locator to enter lat/long for this observation point.</b>	Del Valle Rd & Hasley Canyon Rd, Hasley Canyon, CA 91384, USA (34.456818999999996, -118.64180300000001)
<b>Record time at observation point</b>	31 Jul 2024 8:45 AM PDT
<b>Record Wind Speed (mph)</b>	3.3
<b>Record Wind Direction</b>	NE
<b>Have the weather conditions changed since last recorded?</b>	No
<b>Are you experiencing any odors</b>	No
Stop #15: Intersection of Hasley Canyon Road and Gibraltar Lane	
<b>Use map locator to enter lat/long for this observation point.</b>	28579 Gibraltar Ln, Castaic, CA 91384, USA (34.4551702, -118.63360240000002)
<b>Record time at observation point</b>	31 Jul 2024 8:48 AM PDT
<b>Record Wind Speed (mph)</b>	0.4
<b>Record Wind Direction</b>	E
<b>Have the weather conditions changed since last recorded?</b>	No
<b>Are you experiencing any odors</b>	No
Stop #16: Intersection of Gibraltar Lane and Alton Way	
<b>Use map locator to enter lat/long for this observation point.</b>	28429 Gibraltar Ln, Castaic, CA 91384, USA (34.4547595, -118.63055109999999)
<b>Record time at observation point</b>	31 Jul 2024 8:50 AM PDT

Record Wind Speed (mph)	2.9
Record Wind Direction	S
Have the weather conditions changed since last recorded?	No
Are you experiencing any odors	Yes
Description of Odor	Other
Describe "Other" Odor	Car exhaust
Intensity of Odor	1 - Very light odor detected
Are any corrective actions needed?	No

Stop #17: Intersection of Castlebury Place and Picadilly Place

Use map locator to enter lat/long for this observation point.  
 29724 Castlebury Pl, Castaic, CA  
 91384, USA  
 (34.4537304, -118.6273832)

Record time at observation point 31 Jul 2024 8:52 AM PDT

Record Wind Speed (mph)	1.1
Record Wind Direction	S
Have the weather conditions changed since last recorded?	No
Are you experiencing any odors	No

Stop #18: Intersection of Gibraltar Lane and Springvale Lane

Use map locator to enter lat/long for this observation point.  
 28223 Gibraltar Ln, Castaic, CA  
 91384, USA  
 (34.4559041, -118.62877379999999)

Record time at observation point 31 Jul 2024 8:54 AM PDT

Record Wind Speed (mph)	1.3
Record Wind Direction	SE
Have the weather conditions changed since last recorded?	No
Are you experiencing any odors	No

Stop #19: Intersection of Gibraltar Lane and Cambridge Avenue 1 flagged

**Use map locator to enter lat/long for this observation point.** 28003 Gibraltar Ln, Castaic, CA 91384, USA  
(34.4583437, -118.62700379999998)

**Record time at observation point** 31 Jul 2024 8:56 AM PDT

**Record Wind Speed (mph)** 1.3

**Record Wind Direction** E

**Have the weather conditions changed since last recorded?** No

**Are you experiencing any odors** Yes

**Description of Odor** Other

**Describe "Other" Odor** Clove

**Intensity of Odor** 1 - Very light odor detected

**Are any corrective actions needed?** No

Stop #20: Intersection of Cambridge Avenue and Hasley Canyon Road

**Use map locator to enter lat/long for this observation point.** 9701 Creekbed Rd, Castaic, CA 91384, USA  
(34.4555301, -118.6218167)

**Record time at observation point** 31 Jul 2024 9:03 AM PDT

**Record Wind Speed (mph)** 2

**Record Wind Direction** NW

**Have the weather conditions changed since last recorded?** No

**Are you experiencing any odors** No

Stop #21: Intersection of The Old Road and Hillcrest Parkway 1 flagged

**Use map locator to enter lat/long for this observation point.** 30402 Daisy Ct, Castaic, CA 91384, USA  
(34.470892299999996, -118.6169014)

**Record time at observation point** 31 Jul 2024 9:20 AM PDT

Record Wind Speed (mph)	2
Record Wind Direction	S
Have the weather conditions changed since last recorded?	No
Are you experiencing any odors	Yes
Description of Odor	Other
Describe "Other" Odor	Diesel exhaust
Intensity of Odor	2 - Light odor detected
Are any corrective actions needed?	No
Stop #22: Intersection of Hillcrest Parkway and Park Vista Drive at Castaic Elementary School	
Use map locator to enter lat/long for this observation point.	28332 Foothill Rd, Castaic, CA 91384, USA (34.471634099999996, -118.62992239999998)
Record time at observation point	31 Jul 2024 9:23 AM PDT
Record Wind Speed (mph)	2.5
Record Wind Direction	S
Have the weather conditions changed since last recorded?	No
Are you experiencing any odors	No
Stop #23: Intersection of Creekbed Road and Firebrand Drive	
Use map locator to enter lat/long for this observation point.	27704 Firebrand Dr, Castaic, CA 91384, USA (34.457861199999996, -118.61993810000001)
Record time at observation point	31 Jul 2024 9:01 AM PDT
Record Wind Speed (mph)	2.5
Record Wind Direction	SE
Have the weather conditions changed since last recorded?	No
Are you experiencing any odors	No



Stop #24: Intersection of The Old Road and Live Oak Road

Use map locator to enter lat/long for this observation point.

27602 Hartford Ave, Castaic, CA  
91384, USA  
(34.453196,  
-118.61702079999998)

Record time at observation point

31 Jul 2024 9:14 AM PDT

Record Wind Speed (mph)

2.7

Record Wind Direction

SW

Have the weather conditions changed since last recorded?

No

Are you experiencing any odors

No

Stop #25: Intersection of Live Oak Road and Hidden Trail Road

Use map locator to enter lat/long for this observation point.

27704 Buckskin Dr, Castaic, CA  
91384, USA  
(34.4498606, -118.6182516)

Record time at observation point

31 Jul 2024 9:13 AM PDT

Record Wind Speed (mph)

2.5

Record Wind Direction

SE

Have the weather conditions changed since last recorded?

No

Are you experiencing any odors

No

Stop #26: Intersection of Live Oak Elementary School at  
Saddleridge Way

Use map locator to enter lat/long for this observation point.

27716 Saddleridge Way, Castaic,  
CA 91384, USA  
(34.449962899999996,  
-118.6192935)

Record time at observation point

31 Jul 2024 9:11 AM PDT

Record Wind Speed (mph)

1.3

Record Wind Direction

SW

Have the weather conditions changed since last recorded?

No

Are you experiencing any odors

No

Stop #27: Intersection of Rangewood Road and Buckskin Drive

**Use map locator to enter lat/long for this observation point.** (34.4490032, -118.6201692)

**Record time at observation point** 31 Jul 2024 9:09 AM PDT

**Record Wind Speed (mph)** 0.9

**Record Wind Direction** SW

**Have the weather conditions changed since last recorded?** No

**Are you experiencing any odors** No

Stop #28: Intersection of Quincy Street and Cambridge Avenue

**Use map locator to enter lat/long for this observation point.** 27803 Quincy St, Castaic, CA 91384, USA (34.453016399999996, -118.62001029999998)

**Record time at observation point** 31 Jul 2024 9:05 AM PDT

**Record Wind Speed (mph)** 1.1

**Record Wind Direction** SW

**Have the weather conditions changed since last recorded?** No

**Are you experiencing any odors** No

Stop #29: Intersection of Hasley Canyon Road and Commerce Center Drive (Santa Clarita Valley International School & Playmakers Preschool)

**Use map locator to enter lat/long for this observation point.** 28050 Hasley Canyon Rd, Castaic, CA 91384, USA (34.4509472, -118.6247111)

**Record time at observation point** 31 Jul 2024 9:49 AM PDT

**Record Wind Speed (mph)** 0

**Have the weather conditions changed since last recorded?** No

**Are you experiencing any odors** No

Stop #30: Intersection of Commerce Center Drive and Witherspoon Parkway 1 flagged

Use map locator to enter lat/long for this observation point.

29011 Witherspoon Pkwy,  
Valencia, CA 91355, USA  
(34.445682,  
-118.62720999999999)

Record time at observation point

31 Jul 2024 9:52 AM PDT

Record Wind Speed (mph)

0.7

Record Wind Direction

SW

Have the weather conditions changed since last recorded?

No

Are you experiencing any odors

Yes

Description of Odor

Landfill Gas

Intensity of Odor

2 - Light odor detected

Are any corrective actions needed?

Stop #31: Intersection of Franklin Parkway and driveway  
leading to the United States Postal Service

Use map locator to enter lat/long for this observation point.

28000 Franklin Pkwy, Valencia, CA  
91355, USA  
(34.4352261,  
-118.62850189999997)

Record time at observation point

31 Jul 2024 9:55 AM PDT

Record Wind Speed (mph)

2.9

Record Wind Direction

SE

Have the weather conditions changed since last recorded?

No

Are you experiencing any odors

No

Stop #32: Intersection of Henry Mayo Drive and Cambridge  
View Drive, leading into the Valencia Travel Village RV Resort

Use map locator to enter lat/long for this observation point.

27946 CA-126, Castaic, CA 91384,  
USA  
(34.429763699999995,  
-118.6249313)

Record time at observation point

31 Jul 2024 9:59 AM PDT

Record Wind Speed (mph)

2.5

<b>Record Wind Direction</b>	S
<b>Have the weather conditions changed since last recorded?</b>	No
<b>Are you experiencing any odors</b>	No
Odor Compliance with Stipulated Order for Abatement	1 flagged
<b>At 3 or more stops have you recorded any Landfill Odor Intensity of 3 (3 - Moderate Odor) or higher?</b>	Yes

By selecting Yes to the above question, the landfill operating staff will automatically be notified immediately via email of this response. Upon receiving such notification, Chiquita shall review and modify as appropriate fan placement, and conduct a visual inspection of the Reaction Area to assess, and address as needed, any cracks in the surface of the area.

**Recorder Signature**



Julian Jenkins  
31 Jul 2024 9:59 AM PDT

---

**Upon completion of this patrol, please check the box to trigger necessary notifications.**

# 4050 - Chiquita Odor Patrol Template

Complete

<b>Score</b>	3 / 3 (100%)	<b>Flagged items</b>	19	<b>Actions</b>	0
--------------	--------------	----------------------	----	----------------	---

**Conducted on**

1 Aug 2024 7:55 PM PDT

**Prepared by**

Lucci Vianna- Angel Cisneros

**If the name of the person conducting the Patrol does not appear above, please enter it here:**

**What type of patrol is this?**

Regular Patrol

**Weather Conditions at the time of patrol.**

Partly Cloudy

**Temperature at time of Patrol**

82°F  
Should be between -50°F to 125°F

**I acknowledge that I have not visited the working face or other on-site areas where exposed trash or landfill odors such as, but not limited to landfill gas odors, refuse or refuse contaminated material odors, or landfill liquids/landfill leachate odors exist within four hours prior to conducting this odor surveillance.**



**I acknowledge that I will assess each Patrol Stop while standing outside of the vehicle.**



**Flagged items**

19 flagged

Odor Patrol Stops / Stop #2: Intersection of Chiquito Canyon Road and Lincoln Avenue

**Are you experiencing any odors**

Yes

Odor Patrol Stops / Stop #2: Intersection of Chiquito Canyon Road and Lincoln Avenue

**Intensity of Odor**

4 -Strong Odor

Odor Patrol Stops / Stop #3: Intersection of Lincoln Avenue and Jackson Street

**Are you experiencing any odors**

Yes

Odor Patrol Stops / Stop #3: Intersection of Lincoln Avenue and Jackson Street

**Intensity of Odor**

4 -Strong Odor

Odor Patrol Stops / Stop #5: Intersection of Lincoln Avenue and Harding Avenue

**Are you experiencing any odors**

Yes

Odor Patrol Stops / Stop #8: Intersection of Lexington Drive and Morningside Drive

**Are you experiencing any odors**

Yes

Odor Patrol Stops / Stop #12: Intersection of Hunstock Street and Windsor Road

**Are you experiencing any odors**

Yes

Odor Patrol Stops / Stop #12: Intersection of Hunstock Street and Windsor Road

**Intensity of Odor**

3 - Moderate Odor

Odor Patrol Stops / Stop #13: Intersection of Del Valle Road and Silver Street

**Are you experiencing any odors**

Yes

Odor Patrol Stops / Stop #14: Intersection of Del Valle Road and Hasley Canyon Road

**Are you experiencing any odors**

Yes

Odor Patrol Stops / Stop #15: Intersection of Hasley Canyon Road and Gibraltar Lane

**Are you experiencing any odors**

Yes

Odor Patrol Stops / Stop #15: Intersection of Hasley Canyon Road and Gibraltar Lane

**Intensity of Odor**

3 - Moderate Odor

Odor Patrol Stops / Stop #17: Intersection of Castlebury Place and Picadilly Place

**Are you experiencing any odors**

Yes

Odor Patrol Stops / Stop #25: Intersection of Live Oak Road and Hidden Trail Road

**Are you experiencing any odors**

Yes

Odor Patrol Stops / Stop #27: Intersection of Rangewood Road and Buckskin Drive

**Are you experiencing any odors**

Yes

Odor Patrol Stops / Stop #29: Intersection of Hasley Canyon Road and Commerce Center Drive (Santa Clarita Valley International School &amp; Playmakers Preschool)

**Are you experiencing any odors**

Yes

Odor Patrol Stops / Stop #29: Intersection of Hasley Canyon Road and Commerce Center Drive (Santa Clarita Valley International School & Playmakers Preschool)

**Intensity of Odor**

3 - Moderate Odor

Odor Patrol Stops / Stop #30: Intersection of Commerce Center Drive and Witherspoon Parkway

**Are you experiencing any odors**

Yes

Odor Patrol Stops / Odor Compliance with Stipulated Order for Abatement

**At 3 or more stops have you recorded any Landfill Odor Intensity of 3 (3 - Moderate Odor) or higher?**

Yes



<b>Odor Patrol Stops</b>	19 flagged
Stop #1: Chiquito Canyon Road and Driveway leading to the LA County Fire's Del Valle Regional Training Center	
<b>Use map locator to enter lat/long for this observation point.</b>	28101 Chiquito Canyon Rd, Castaic, CA 91384, USA (34.4317609, -118.6589423)
<b>Record time at observation point</b>	1 Aug 2024 8:00 PM PDT
<b>Record Wind Speed (mph)</b>	0.2
<b>Record Wind Direction</b>	NE
<b>Have the weather conditions changed since start of patrol?</b>	No
<b>Are you experiencing any odors</b>	No
Stop #2: Intersection of Chiquito Canyon Road and Lincoln Avenue	
<b>Use map locator to enter lat/long for this observation point.</b>	2900 S Orange Dr, Los Angeles, CA 90016, USA (34.43879, -118.65694099999999)
<b>Record time at observation point</b>	1 Aug 2024 8:02 PM PDT
<b>Record Wind Speed (mph)</b>	4.7
<b>Record Wind Direction</b>	S
<b>Have the weather conditions changed since last recorded?</b>	No
<b>Are you experiencing any odors</b>	Yes
<b>Description of Odor</b>	Landfill Gas
<b>Intensity of Odor</b>	4 -Strong Odor
<b>Are any corrective actions needed?</b>	
Stop #3: Intersection of Lincoln Avenue and Jackson Street	
<b>Use map locator to enter lat/long for this observation point.</b>	28543 Lincoln Ave, Castaic, CA 91384, USA (34.4395774, -118.6561263)
<b>Record time at observation point</b>	1 Aug 2024 8:03 PM PDT

Record Wind Speed (mph)	2.2
Record Wind Direction	SE
Have the weather conditions changed since last recorded?	No
Are you experiencing any odors	Yes
Description of Odor	Landfill Gas
Intensity of Odor	4 -Strong Odor

**Are any corrective actions needed?**

Stop #4: Intersection of Buchanan Way and Chiquito Canyon Road

Use map locator to enter lat/long for this observation point. 11629 Daleside Ave, Hawthorne, CA 90250, USA (34.443070999999996, -118.655496)

Record time at observation point 1 Aug 2024 8:05 PM PDT

Record Wind Speed (mph)	0.0
Have the weather conditions changed since last recorded?	No
Are you experiencing any odors	No

Stop #5: Intersection of Lincoln Avenue and Harding Avenue 1 flagged

Use map locator to enter lat/long for this observation point. 28703 Chiquito Canyon Rd, Castaic, CA 91384, USA (34.441859799999996, -118.6573111)

Record time at observation point 1 Aug 2024 8:07 PM PDT

Record Wind Speed (mph)	2.6
Record Wind Direction	SW
Have the weather conditions changed since last recorded?	No
Are you experiencing any odors	Yes
Description of Odor	Landfill Gas
Intensity of Odor	2 - Light odor detected

**Are any corrective actions needed?**

Stop #6: Intersection of Chiquito Canyon Road and San Martinez Road

**Use map locator to enter lat/long for this observation point.**

30006 San Martinez Rd, Val Verde,  
CA 91384, USA  
(34.444958299999996,  
-118.6580404)

**Record time at observation point**

1 Aug 2024 8:09 PM PDT

**Record Wind Speed (mph)**

3.1

**Record Wind Direction**

SE

**Have the weather conditions changed since last recorded?**

No

**Are you experiencing any odors**

No

Stop #7: Intersection of San Martinez Road and Morningside Drive

**Use map locator to enter lat/long for this observation point.**

30139 San Martinez Rd, Castaic,  
CA 91384, USA  
(34.44624, -118.66109490000001)

**Record time at observation point**

1 Aug 2024 8:11 PM PDT

**Record Wind Speed (mph)**

0.0

**Have the weather conditions changed since last recorded?**

No

**Are you experiencing any odors**

No

Stop #8: Intersection of Lexington Drive and Morningside Drive

1 flagged

**Use map locator to enter lat/long for this observation point.**

29043 Morningside Dr, Castaic, CA  
91384, USA  
(34.4482783,  
-118.66091829999998)

**Record time at observation point**

1 Aug 2024 8:12 PM PDT

**Record Wind Speed (mph)**

0.0

**Have the weather conditions changed since last recorded?**

No

**Are you experiencing any odors**

Yes

**Description of Odor**

Other

Describe "Other" Odor

Dead animal odor

Intensity of Odor

1 - Very light odor detected

Are any corrective actions needed?

Stop #9: Intersection of Val Verde Road and Trellis Road

Use map locator to enter lat/long for this observation point.

30227 Trellis Rd, Castaic, CA  
91384, USA  
(34.448391799999996,  
-118.6629961000002)

Record time at observation point

1 Aug 2024 8:14 PM PDT

Record Wind Speed (mph)

0.0

Have the weather conditions changed since last recorded?

No

Are you experiencing any odors

No

Stop #10: Intersection of San Martinez Road and Euclid Ave.

Use map locator to enter lat/long for this observation point.

(34.4478239, -118.6657901)

Record time at observation point

1 Aug 2024 8:16 PM PDT

Record Wind Speed (mph)

0.4

Record Wind Direction

S

Have the weather conditions changed since last recorded?

No

Are you experiencing any odors

No

Stop #11: Intersection of San Martinez Road and Keningston Road

Use map locator to enter lat/long for this observation point.

30703 San Martinez Rd, Castaic,  
CA 91384, USA  
(34.448692199999996,  
-118.6712099)

Record time at observation point

1 Aug 2024 8:18 PM PDT

Record Wind Speed (mph)

0.2

Record Wind Direction

W

Have the weather conditions changed since last recorded?

No

<b>Are you experiencing any odors</b>	No
Stop #12: Intersection of Hunstock Street and Windsor Road	2 flagged
<b>Use map locator to enter lat/long for this observation point.</b>	29502 Cromwell Ave, Castaic, CA 91384, USA (34.4460891, -118.6496094)
<b>Record time at observation point</b>	1 Aug 2024 8:23 PM PDT
<b>Record Wind Speed (mph)</b>	0.2
<b>Record Wind Direction</b>	W
<b>Have the weather conditions changed since last recorded?</b>	No
<b>Are you experiencing any odors</b>	Yes
<b>Description of Odor</b>	Landfill Gas
<b>Intensity of Odor</b>	3 - Moderate Odor
<b>Are any corrective actions needed?</b>	

Stop #13: Intersection of Del Valle Road and Silver Street	1 flagged
<b>Use map locator to enter lat/long for this observation point.</b>	Del Valle Rd & Silver St, California 91355, USA (34.448595, -118.65524)
<b>Record time at observation point</b>	1 Aug 2024 8:30 PM PDT
<b>Record Wind Speed</b>	0.4
<b>Record Wind Direction</b>	E
<b>Have the weather conditions changed since last recorded?</b>	No
<b>Are you experiencing any odors</b>	Yes
<b>Description of Odor</b>	Landfill Gas
<b>Intensity of Odor</b>	2 - Light odor detected
<b>Are any corrective actions needed?</b>	

Stop #14: Intersection of Del Valle Road and Hasley Canyon Road	1 flagged
---	-----------

Del Valle Rd & Hasley Canyon Rd,

Use map locator to enter lat/long for this observation point.

Hasley Canyon, CA 91384, USA  
(34.456818999999996,  
-118.64180300000001)

Record time at observation point

1 Aug 2024 8:33 PM PDT

Record Wind Speed (mph)

1.3

Record Wind Direction

NW

Have the weather conditions changed since last recorded?

No

Are you experiencing any odors

Yes

Description of Odor

Landfill Gas

Intensity of Odor

1 - Very light odor detected

Are any corrective actions needed?

Stop #15: Intersection of Hasley Canyon Road and Gibraltar Lane

2 flagged

Use map locator to enter lat/long for this observation point.

28579 Gibraltar Ln, Castaic, CA  
91384, USA  
(34.4551702,  
-118.63360240000002)

Record time at observation point

1 Aug 2024 8:35 PM PDT

Record Wind Speed (mph)

2.0

Record Wind Direction

E

Have the weather conditions changed since last recorded?

No

Are you experiencing any odors

Yes

Description of Odor

Landfill Gas

Intensity of Odor

3 - Moderate Odor

Are any corrective actions needed?

Stop #16: Intersection of Gibraltar Lane and Alton Way

Use map locator to enter lat/long for this observation point.

28340 Alton Way, Castaic, CA  
91384, USA  
(34.4547069, -118.630257)

Record time at observation point

1 Aug 2024 8:37 PM PDT

Record Wind Speed (mph)

1.3

Record Wind Direction

SE

Have the weather conditions changed since last recorded?

No

Are you experiencing any odors

No

Stop #17: Intersection of Castlebury Place and Picadilly Place

1 flagged

Use map locator to enter lat/long for this observation point.

28203 Picadilly Pl, Castaic, CA  
91384, USA  
(34.4539706,  
-118.62780079999999)

Record time at observation point

1 Aug 2024 8:39 PM PDT

Record Wind Speed (mph)

0.0

Have the weather conditions changed since last recorded?

No

Are you experiencing any odors

Yes

Description of Odor

Landfill Gas

Intensity of Odor

1 - Very light odor detected

Are any corrective actions needed?

Stop #18: Intersection of Gibraltar Lane and Springvale Lane

Use map locator to enter lat/long for this observation point.

28257 Springvale Ln, Castaic, CA  
91384, USA  
(34.4558953,  
-118.62825909999998)

Record time at observation point

1 Aug 2024 8:41 PM PDT

Record Wind Speed (mph)

0.0

Have the weather conditions changed since last recorded?

No

Are you experiencing any odors

No

Stop #19: Intersection of Gibraltar Lane and Cambridge Avenue

Use map locator to enter lat/long for this observation point.

29823 Cambridge Ave, Castaic, CA  
91384, USA

(34.457909799999996,  
-118.62704210000001)

**Record time at observation point**

1 Aug 2024 8:44 PM PDT

**Record Wind Speed (mph)**

0.0

**Have the weather conditions changed since last recorded?**

No

**Are you experiencing any odors**

No

Stop #20: Intersection of Cambridge Avenue and Hasley Canyon Road

**Use map locator to enter lat/long for this observation point.**

9701 Creekbed Rd, Castaic, CA  
91384, USA  
(34.4555301, -118.6218167)

**Record time at observation point**

1 Aug 2024 8:46 PM PDT

**Record Wind Speed (mph)**

0.0

**Have the weather conditions changed since last recorded?**

No

**Are you experiencing any odors**

No

Stop #21: Intersection of The Old Road and Hillcrest Parkway

**Use map locator to enter lat/long for this observation point.**

30301 Marigold Cir, Castaic, CA  
91384, USA  
(34.4699479, -118.6171231)

**Record time at observation point**

1 Aug 2024 8:55 PM PDT

**Record Wind Speed (mph)**

0.9

**Record Wind Direction**

N

**Have the weather conditions changed since last recorded?**

No

**Are you experiencing any odors**

No

Stop #22: Intersection of Hillcrest Parkway and Park Vista Drive at Castaic Elementary School

**Use map locator to enter lat/long for this observation point.**

30455 Park Vista Dr, Castaic, CA  
91384, USA  
(34.4721549,  
-118.63040360000001)

**Record time at observation point**

1 Aug 2024 8:52 PM PDT



<b>Record Wind Speed (mph)</b>	0.0
<b>Have the weather conditions changed since last recorded?</b>	No
<b>Are you experiencing any odors</b>	No
Stop #23: Intersection of Creekbed Road and Firebrand Drive	
<b>Use map locator to enter lat/long for this observation point.</b>	29796 Creekbed Rd, Castaic, CA 91384, USA (34.4575992, -118.61958519999999)
<b>Record time at observation point</b>	1 Aug 2024 8:47 PM PDT
<b>Record Wind Speed (mph)</b>	0.4
<b>Record Wind Direction</b>	NW
<b>Have the weather conditions changed since last recorded?</b>	No
<b>Are you experiencing any odors</b>	No
Stop #24: Intersection of The Old Road and Live Oak Road	
<b>Use map locator to enter lat/long for this observation point.</b>	27603 Quincy St, Castaic, CA 91384, USA (34.4528436, -118.6171006)
<b>Record time at observation point</b>	1 Aug 2024 8:58 PM PDT
<b>Record Wind Speed (mph)</b>	0.9
<b>Record Wind Direction</b>	S
<b>Have the weather conditions changed since last recorded?</b>	No
<b>Are you experiencing any odors</b>	No
Stop #25: Intersection of Live Oak Road and Hidden Trail Road	
<b>Use map locator to enter lat/long for this observation point.</b>	27662 Buckskin Dr, Castaic, CA 91384, USA (34.4501784, -118.6179979)
<b>Record time at observation point</b>	1 Aug 2024 8:59 PM PDT
<b>Record Wind Speed (mph)</b>	0.0
<b>Have the weather conditions changed since last recorded?</b>	No

<b>Are you experiencing any odors</b>	Yes
<b>Description of Odor</b>	Landfill Gas
<b>Intensity of Odor</b>	1 - Very light odor detected
<b>Are any corrective actions needed?</b>	
Stop #26: Intersection of Live Oak Elementary School at Saddleridge Way	
<b>Use map locator to enter lat/long for this observation point.</b>	29227 Saddleridge Way, Castaic, CA 91384, USA (34.449889899999995, -118.62027540000001)
<b>Record time at observation point</b>	1 Aug 2024 9:02 PM PDT
<b>Record Wind Speed (mph)</b>	0.4
<b>Record Wind Direction</b>	E
<b>Have the weather conditions changed since last recorded?</b>	No
<b>Are you experiencing any odors</b>	No
Stop #27: Intersection of Rangewood Road and Buckskin Drive	
<b>Use map locator to enter lat/long for this observation point.</b>	29139 Rangewood Rd, Castaic, CA 91384, USA (34.4485802, -118.62039709999999)
<b>Record time at observation point</b>	1 Aug 2024 9:03 PM PDT
<b>Record Wind Speed (mph)</b>	1.3
<b>Record Wind Direction</b>	NW
<b>Have the weather conditions changed since last recorded?</b>	No
<b>Are you experiencing any odors</b>	Yes
<b>Description of Odor</b>	Landfill Gas
<b>Intensity of Odor</b>	1 - Very light odor detected
<b>Are any corrective actions needed?</b>	
Stop #28: Intersection of Quincy Street and Cambridge Avenue	

27803 Quincy St, Castaic, CA  
91384, USA  
(34.453016399999996,  
-118.62001029999998)

Use map locator to enter lat/long for this observation point.

Record time at observation point 1 Aug 2024 9:06 PM PDT

Record Wind Speed (mph) 0.0

Have the weather conditions changed since last recorded? No

Are you experiencing any odors No

Stop #29: Intersection of Hasley Canyon Road and Commerce Center Drive (Santa Clarita Valley International School & Playmakers Preschool) 2 flagged

28050 Hasley Canyon Rd, Castaic,  
CA 91384, USA  
(34.4509611,  
-118.62462279999998)

Use map locator to enter lat/long for this observation point.

Record time at observation point 1 Aug 2024 9:09 PM PDT

Record Wind Speed (mph) 0.0

Have the weather conditions changed since last recorded? No

Are you experiencing any odors Yes

Description of Odor Landfill Gas

Intensity of Odor 3 - Moderate Odor

Are any corrective actions needed?

Stop #30: Intersection of Commerce Center Drive and Witherspoon Parkway 1 flagged

29011 Witherspoon Pkwy,  
Valencia, CA 91355, USA  
(34.445682,  
-118.62720999999999)

Use map locator to enter lat/long for this observation point.

Record time at observation point 1 Aug 2024 9:11 PM PDT

Record Wind Speed (mph) 1.3

Record Wind Direction SE

Have the weather conditions changed since last recorded? No

<b>Are you experiencing any odors</b>	Yes
<b>Description of Odor</b>	Landfill Gas
<b>Intensity of Odor</b>	2 - Light odor detected
<b>Are any corrective actions needed?</b>	
Stop #31: Intersection of Franklin Parkway and driveway leading to the United States Postal Service	
<b>Use map locator to enter lat/long for this observation point.</b>	28000 Franklin Pkwy, Valencia, CA 91355, USA (34.4352261, -118.62850189999997)
<b>Record time at observation point</b>	1 Aug 2024 9:15 PM PDT
<b>Record Wind Speed (mph)</b>	0.0
<b>Have the weather conditions changed since last recorded?</b>	No
<b>Are you experiencing any odors</b>	No
Stop #32: Intersection of Henry Mayo Drive and Cambridge View Drive, leading into the Valencia Travel Village RV Resort	
<b>Use map locator to enter lat/long for this observation point.</b>	27938 CA-126, Castaic, CA 91384, USA (34.4298396, -118.6248153)
<b>Record time at observation point</b>	1 Aug 2024 9:19 PM PDT
<b>Record Wind Speed (mph)</b>	3.1
<b>Record Wind Direction</b>	SW
<b>Have the weather conditions changed since last recorded?</b>	No
<b>Are you experiencing any odors</b>	No
<b>Odor Compliance with Stipulated Order for Abatement</b>	1 flagged
<b>At 3 or more stops have you recorded any Landfill Odor Intensity of 3 (3 - Moderate Odor) or higher?</b>	Yes

By selecting Yes to the above question, the landfill operating staff will automatically be notified immediately via email of this response. Upon receiving such notification, Chiquita shall review and modify as appropriate fan placement, and conduct a visual inspection of the Reaction Area to assess, and address as needed, any cracks in the surface of the area.

**Recorder Signature**

A handwritten signature in black ink, appearing to be 'Luth.' followed by a stylized flourish.

1 Aug 2024 9:20 PM PDT

---

**Upon completion of this patrol, please check the box to trigger necessary notifications.**

# 4050 - Chiquita Odor Patrol Template

Complete

Score	3 / 3 (100%)	Flagged items	16	Actions	0
-------	--------------	---------------	----	---------	---

Conducted on

1 Aug 2024 7:16 AM PDT

Prepared by

Julian Jenkins

If the name of the person conducting the Patrol does not appear above, please enter it here:

What type of patrol is this?

Regular Patrol

Weather Conditions at the time of patrol.

Sunny

Temperature at time of Patrol

66°F  
Should be between -50°F to 125°F

I acknowledge that I have not visited the working face or other on-site areas where exposed trash or landfill odors such as, but not limited to landfill gas odors, refuse or refuse contaminated material odors, or landfill liquids/landfill leachate odors exist within four hours prior to conducting this odor surveillance.



I acknowledge that I will assess each Patrol Stop while standing outside of the vehicle.



**Flagged items**

16 flagged

Odor Patrol Stops / Stop #2: Intersection of Chiquito Canyon Road and Lincoln Avenue

**Are you experiencing any odors**

Yes

Odor Patrol Stops / Stop #3: Intersection of Lincoln Avenue and Jackson Street

**Are you experiencing any odors**

Yes

Odor Patrol Stops / Stop #5: Intersection of Lincoln Avenue and Harding Avenue

**Are you experiencing any odors**

Yes

Odor Patrol Stops / Stop #6: Intersection of Chiquito Canyon Road and San Martinez Road

**Are you experiencing any odors**

Yes

Odor Patrol Stops / Stop #6: Intersection of Chiquito Canyon Road and San Martinez Road

**Intensity of Odor**

3 - Moderate Odor

Odor Patrol Stops / Stop #8: Intersection of Lexington Drive and Morningside Drive

**Are you experiencing any odors**

Yes

Odor Patrol Stops / Stop #9: Intersection of Val Verde Road and Trellis Road

**Are you experiencing any odors**

Yes

Odor Patrol Stops / Stop #11: Intersection of San Martinez Road and Keningston Road

**Are you experiencing any odors**

Yes

Odor Patrol Stops / Stop #12: Intersection of Hunstock Street and Windsor Road

**Are you experiencing any odors**

Yes

Odor Patrol Stops / Stop #12: Intersection of Hunstock Street and Windsor Road

**Intensity of Odor**

3 - Moderate Odor

Odor Patrol Stops / Stop #13: Intersection of Del Valle Road and Silver Street

**Are you experiencing any odors**

Yes

Odor Patrol Stops / Stop #13: Intersection of Del Valle Road and Silver Street

**Intensity of Odor**

4 -Strong Odor

Odor Patrol Stops / Stop #14: Intersection of Del Valle Road and Hasley Canyon Road

**Are you experiencing any odors**

Yes

Odor Patrol Stops / Stop #15: Intersection of Hasley Canyon Road and Gibraltar Lane

**Are you experiencing any odors**

Yes

Odor Patrol Stops / Stop #17: Intersection of Castlebury Place and Picadilly Place

**Are you experiencing any odors**

Yes

Odor Patrol Stops / Stop #24: Intersection of The Old Road and Live Oak Road

Are you experiencing any odors

 Yes



<b>Odor Patrol Stops</b>	16 flagged
Stop #1: Chiquito Canyon Road and Driveway leading to the LA County Fire's Del Valle Regional Training Center	
<b>Use map locator to enter lat/long for this observation point.</b>	28101 Chiquito Canyon Rd, Castaic, CA 91384, USA (34.4317609, -118.6589423)
<b>Record time at observation point</b>	1 Aug 2024 7:27 AM PDT
<b>Record Wind Speed (mph)</b>	1.6
<b>Record Wind Direction</b>	NE
<b>Have the weather conditions changed since start of patrol?</b>	No
<b>Are you experiencing any odors</b>	No
Stop #2: Intersection of Chiquito Canyon Road and Lincoln Avenue	
<b>Use map locator to enter lat/long for this observation point.</b>	29828 Lincoln Ave, Castaic, CA 91384, USA (34.4383626, -118.65757920000001)
<b>Record time at observation point</b>	1 Aug 2024 7:32 AM PDT
<b>Record Wind Speed (mph)</b>	1.8
<b>Record Wind Direction</b>	S
<b>Have the weather conditions changed since last recorded?</b>	No
<b>Are you experiencing any odors</b>	Yes
<b>Description of Odor</b>	Landfill Chemical
<b>Intensity of Odor</b>	1 - Very light odor detected
<b>Are any corrective actions needed?</b>	
Stop #3: Intersection of Lincoln Avenue and Jackson Street	
<b>Use map locator to enter lat/long for this observation point.</b>	(34.4396448, -118.6558998)
<b>Record time at observation point</b>	1 Aug 2024 7:34 AM PDT
<b>Record Wind Speed (mph)</b>	1.3

Record Wind Direction	E
Have the weather conditions changed since last recorded?	No
Are you experiencing any odors	Yes
Description of Odor	Other
Describe "Other" Odor	Dog feces
Intensity of Odor	1 - Very light odor detected
Are any corrective actions needed?	No
Stop #4: Intersection of Buchanan Way and Chiquito Canyon Road	
Use map locator to enter lat/long for this observation point.	28703 Chiquito Canyon Rd, Castaic, CA 91384, USA (34.441859799999996, -118.6573111)
Record time at observation point	1 Aug 2024 7:30 AM PDT
Record Wind Speed (mph)	0.9
Record Wind Direction	NE
Have the weather conditions changed since last recorded?	No
Are you experiencing any odors	No
Stop #5: Intersection of Lincoln Avenue and Harding Avenue	
Use map locator to enter lat/long for this observation point.	11629 Daleside Ave, Hawthorne, CA 90250, USA (34.443070999999996, -118.655496)
Record time at observation point	1 Aug 2024 7:36 AM PDT
Record Wind Speed (mph)	0
Have the weather conditions changed since last recorded?	No
Are you experiencing any odors	Yes
Description of Odor	Other
Describe "Other" Odor	Paint

<b>Intensity of Odor</b>	1 - Very light odor detected
<b>Are any corrective actions needed?</b>	No
Stop #6: Intersection of Chiquito Canyon Road and San Martinez Road	2 flagged
<b>Use map locator to enter lat/long for this observation point.</b>	30010 San Martinez Rd, Castaic, CA 91384, USA (34.4449994, -118.6582312)
<b>Record time at observation point</b>	1 Aug 2024 7:52 AM PDT
<b>Record Wind Speed (mph)</b>	2
<b>Record Wind Direction</b>	SE
<b>Have the weather conditions changed since last recorded?</b>	No
<b>Are you experiencing any odors</b>	Yes
<b>Description of Odor</b>	Landfill Gas
<b>Intensity of Odor</b>	3 - Moderate Odor
<b>Are any corrective actions needed?</b>	
Stop #7: Intersection of San Martinez Road and Morningside Drive	
<b>Use map locator to enter lat/long for this observation point.</b>	(34.446261, -118.6612771)
<b>Record time at observation point</b>	1 Aug 2024 7:40 AM PDT
<b>Record Wind Speed (mph)</b>	0.9
<b>Record Wind Direction</b>	NW
<b>Have the weather conditions changed since last recorded?</b>	No
<b>Are you experiencing any odors</b>	No
Stop #8: Intersection of Lexington Drive and Morningside Drive	1 flagged
<b>Use map locator to enter lat/long for this observation point.</b>	(34.4483658, -118.6607028)
<b>Record time at observation point</b>	1 Aug 2024 7:41 AM PDT
<b>Record Wind Speed (mph)</b>	0

Have the weather conditions changed since last recorded?	No
Are you experiencing any odors	Yes
Description of Odor	Other
Describe "Other" Odor	Motor oil
Intensity of Odor	1 - Very light odor detected
Are any corrective actions needed?	No
Stop #9: Intersection of Val Verde Road and Trellis Road	1 flagged
Use map locator to enter lat/long for this observation point.	(34.4481541, -118.6629148)
Record time at observation point	1 Aug 2024 7:44 AM PDT
Record Wind Speed (mph)	0
Have the weather conditions changed since last recorded?	No
Are you experiencing any odors	Yes
Description of Odor	Other
Describe "Other" odor	Urine
Intensity of Odor	2 - Light odor detected
Are any corrective actions needed?	No
Stop #10: Intersection of San Martinez Road and Euclid Ave.	
Use map locator to enter lat/long for this observation point.	(34.4477846, -118.6658504)
Record time at observation point	1 Aug 2024 7:46 AM PDT
Record Wind Speed (mph)	0
Have the weather conditions changed since last recorded?	No
Are you experiencing any odors	No
Stop #11: Intersection of San Martinez Road and Keningston Road	1 flagged
Use map locator to enter lat/long for this observation point.	(34.4485559, -118.6712837)

Record time at observation point

1 Aug 2024 7:48 AM PDT

Record Wind Speed (mph)

0

Have the weather conditions changed since last recorded?

No

Are you experiencing any odors

Yes

Description of Odor

Other

Describe "Other" Odor

Manure

Intensity of Odor

2 - Light odor detected

Are any corrective actions needed?

No

Stop #12: Intersection of Hunstock Street and Windsor Road

2 flagged

Use map locator to enter lat/long for this observation point.

(34.4461133, -118.6494272)

Record time at observation point

1 Aug 2024 7:56 AM PDT

Record Wind Speed (mph)

0

Have the weather conditions changed since last recorded?

No

Are you experiencing any odors

Yes

Description of Odor

Other

Describe "Other" Odor

Sweet chemical odor

Intensity of Odor

3 - Moderate Odor

Are any corrective actions needed?

No

Stop #13: Intersection of Del Valle Road and Silver Street

2 flagged

Use map locator to enter lat/long for this observation point.

(34.448666, -118.6553185)

Record time at observation point

1 Aug 2024 7:59 AM PDT

Record Wind Speed

2.9

Record Wind Direction

S

Have the weather conditions changed since last recorded?

No

<b>Are you experiencing any odors</b>	Yes
<b>Description of Odor</b>	Landfill Gas
<b>Intensity of Odor</b>	4 -Strong Odor
<b>Are any corrective actions needed?</b>	
Stop #14: Intersection of Del Valle Road and Hasley Canyon Road	1 flagged
<b>Use map locator to enter lat/long for this observation point.</b>	Del Valle Rd & Hasley Canyon Rd, Hasley Canyon, CA 91384, USA (34.456818999999996, -118.64180300000001)
<b>Record time at observation point</b>	1 Aug 2024 8:07 AM PDT
<b>Record Wind Speed (mph)</b>	2.5
<b>Record Wind Direction</b>	NE
<b>Have the weather conditions changed since last recorded?</b>	No
<b>Are you experiencing any odors</b>	Yes
<b>Description of Odor</b>	Other
<b>Describe "Other" Odor</b>	Sweet chemical odor and skunk
<b>Intensity of Odor</b>	2 - Light odor detected
<b>Are any corrective actions needed?</b>	No
Stop #15: Intersection of Hasley Canyon Road and Gibraltar Lane	1 flagged
<b>Use map locator to enter lat/long for this observation point.</b>	(34.4551919, -118.6334141)
<b>Record time at observation point</b>	1 Aug 2024 8:10 AM PDT
<b>Record Wind Speed (mph)</b>	0
<b>Have the weather conditions changed since last recorded?</b>	No
<b>Are you experiencing any odors</b>	Yes
<b>Description of Odor</b>	Other

Describe "Other" Odor	Skunk
Intensity of Odor	2 - Light odor detected
Are any corrective actions needed?	No
Stop #16: Intersection of Gibraltar Lane and Alton Way	
Use map locator to enter lat/long for this observation point.	28340 Alton Way, Castaic, CA 91384, USA (34.4547069, -118.630257)
Record time at observation point	1 Aug 2024 8:12 AM PDT
Record Wind Speed (mph)	2
Record Wind Direction	S
Have the weather conditions changed since last recorded?	No
Are you experiencing any odors	No
Stop #17: Intersection of Castlebury Place and Picadilly Place	
Use map locator to enter lat/long for this observation point.	29732 Castlebury Pl, Castaic, CA 91384, USA (34.4539136, -118.62732229999999)
Record time at observation point	1 Aug 2024 8:14 AM PDT
Record Wind Speed (mph)	0.4
Record Wind Direction	S
Have the weather conditions changed since last recorded?	No
Are you experiencing any odors	Yes
Description of Odor	Other
Describe "Other" Odor	Skunk
Intensity of Odor	1 - Very light odor detected
Are any corrective actions needed?	
Stop #18: Intersection of Gibraltar Lane and Springvale Lane	
Use map locator to enter lat/long for this observation point.	(34.4560577, -118.6285025)

<b>Record time at observation point</b>	1 Aug 2024 8:17 AM PDT
<b>Record Wind Speed (mph)</b>	0.9
<b>Record Wind Direction</b>	SW
<b>Have the weather conditions changed since last recorded?</b>	No
<b>Are you experiencing any odors</b>	No
Stop #19: Intersection of Gibraltar Lane and Cambridge Avenue	
<b>Use map locator to enter lat/long for this observation point.</b>	(34.4582704, -118.6267508)

<b>Record time at observation point</b>	1 Aug 2024 8:19 AM PDT
<b>Record Wind Speed (mph)</b>	0.9
<b>Record Wind Direction</b>	S
<b>Have the weather conditions changed since last recorded?</b>	No
<b>Are you experiencing any odors</b>	No
Stop #20: Intersection of Cambridge Avenue and Hasley Canyon Road	
<b>Use map locator to enter lat/long for this observation point.</b>	29707 Creekbed Rd, Castaic, CA 91384, USA (34.4556994, -118.6216833)

<b>Record time at observation point</b>	1 Aug 2024 8:24 AM PDT
<b>Record Wind Speed (mph)</b>	0.9
<b>Record Wind Direction</b>	SE
<b>Have the weather conditions changed since last recorded?</b>	No
<b>Are you experiencing any odors</b>	No
Stop #21: Intersection of The Old Road and Hillcrest Parkway	
<b>Use map locator to enter lat/long for this observation point.</b>	30402 Daisy Ct, Castaic, CA 91384, USA (34.470892299999996, -118.6169014)

<b>Record time at observation point</b>	1 Aug 2024 8:38 AM PDT
---	------------------------



<b>Record Wind Speed (mph)</b>	3.1
<b>Record Wind Direction</b>	SE
<b>Have the weather conditions changed since last recorded?</b>	No
<b>Are you experiencing any odors</b>	No
Stop #22: Intersection of Hillcrest Parkway and Park Vista Drive at Castaic Elementary School	
<b>Use map locator to enter lat/long for this observation point.</b>	30455 Park Vista Dr, Castaic, CA 91384, USA (34.4721549, -118.63040360000001)
<b>Record time at observation point</b>	1 Aug 2024 8:51 AM PDT
<b>Record Wind Speed (mph)</b>	1.3
<b>Record Wind Direction</b>	NE
<b>Have the weather conditions changed since last recorded?</b>	No
<b>Are you experiencing any odors</b>	No
Stop #23: Intersection of Creekbed Road and Firebrand Drive	
<b>Use map locator to enter lat/long for this observation point.</b>	27704 Firebrand Dr, Castaic, CA 91384, USA (34.457861199999996, -118.61993810000001)
<b>Record time at observation point</b>	1 Aug 2024 8:22 AM PDT
<b>Record Wind Speed (mph)</b>	1.3
<b>Record Wind Direction</b>	S
<b>Have the weather conditions changed since last recorded?</b>	No
<b>Are you experiencing any odors</b>	No
Stop #24: Intersection of The Old Road and Live Oak Road	
<b>Use map locator to enter lat/long for this observation point.</b>	27602 Hartford Ave, Castaic, CA 91384, USA (34.453196, -118.61702079999998)
<b>Record time at observation point</b>	1 Aug 2024 8:56 AM PDT

Record Wind Speed (mph)	0.9
Record Wind Direction	NW
Have the weather conditions changed since last recorded?	No
Are you experiencing any odors	Yes
Description of Odor	Other
Describe "Other" Odor	Broccoli
Intensity of Odor	1 - Very light odor detected
Are any corrective actions needed?	No
Stop #25: Intersection of Live Oak Road and Hidden Trail Road	
Use map locator to enter lat/long for this observation point.	27704 Buckskin Dr, Castaic, CA 91384, USA (34.4498606, -118.6182516)
Record time at observation point	1 Aug 2024 8:33 AM PDT
Record Wind Speed (mph)	2.2
Record Wind Direction	SW
Have the weather conditions changed since last recorded?	No
Are you experiencing any odors	No
Stop #26: Intersection of Live Oak Elementary School at Saddleridge Way	
Use map locator to enter lat/long for this observation point.	27710 Rangewood Rd, Castaic, CA 91384, USA (34.450107599999996, -118.61922759999999)
Record time at observation point	1 Aug 2024 8:32 AM PDT
Record Wind Speed (mph)	0.9
Record Wind Direction	SW
Have the weather conditions changed since last recorded?	No
Are you experiencing any odors	No

Stop #27: Intersection of Rangewood Road and Buckskin Drive

Use map locator to enter lat/long for this observation point.

29165 Saddleridge Way, Castaic,  
CA 91384, USA  
(34.4491454,  
-118.62033539999999)

Record time at observation point

1 Aug 2024 8:30 AM PDT

Record Wind Speed (mph)

0.9

Record Wind Direction

SW

Have the weather conditions changed since last recorded?

No

Are you experiencing any odors

No

Stop #28: Intersection of Quincy Street and Cambridge Avenue

Use map locator to enter lat/long for this observation point.

27803 Quincy St, Castaic, CA  
91384, USA  
(34.453016399999996,  
-118.62001029999998)

Record time at observation point

1 Aug 2024 8:28 AM PDT

Record Wind Speed (mph)

1.6

Record Wind Direction

SE

Have the weather conditions changed since last recorded?

No

Are you experiencing any odors

No

Stop #29: Intersection of Hasley Canyon Road and Commerce  
Center Drive (Santa Clarita Valley International School &  
Playmakers Preschool)

Use map locator to enter lat/long for this observation point.

28050 Hasley Canyon Rd, Castaic,  
CA 91384, USA  
(34.4509472, -118.6247111)

Record time at observation point

1 Aug 2024 9:01 AM PDT

Record Wind Speed (mph)

0.9

Record Wind Direction

NW

Have the weather conditions changed since last recorded?

No

Are you experiencing any odors

No

Stop #30: Intersection of Commerce Center Drive and Witherspoon Parkway

**Use map locator to enter lat/long for this observation point.** (34.4458333, -118.6266661)

**Record time at observation point** 1 Aug 2024 9:03 AM PDT

**Record Wind Speed (mph)** 1.8

**Record Wind Direction** NW

**Have the weather conditions changed since last recorded?** No

**Are you experiencing any odors** No

Stop #31: Intersection of Franklin Parkway and driveway leading to the United States Postal Service

**Use map locator to enter lat/long for this observation point.** 28000 Franklin Pkwy, Valencia, CA 91355, USA (34.4342191, -118.6284759)

**Record time at observation point** 1 Aug 2024 9:07 AM PDT

**Record Wind Speed (mph)** 2.5

**Record Wind Direction** E

**Have the weather conditions changed since last recorded?** No

**Are you experiencing any odors** No

Stop #32: Intersection of Henry Mayo Drive and Cambridge View Drive, leading into the Valencia Travel Village RV Resort

**Use map locator to enter lat/long for this observation point.** 27944 CA-126, Castaic, CA 91384, USA (34.429763699999995, -118.6249313)

**Record time at observation point** 1 Aug 2024 9:12 AM PDT

**Record Wind Speed (mph)** 2.9

**Record Wind Direction** E

**Have the weather conditions changed since last recorded?** No

**Are you experiencing any odors** No

Odor Compliance with Stipulated Order for Abatement

**At 3 or more stops have you recorded any Landfill Odor Intensity of 3 (3 - Moderate Odor) or higher?**

No

**Recorder Signature**



Julian Jenkins  
1 Aug 2024 9:12 AM PDT

---

**Upon completion of this patrol, please check the box to trigger necessary notifications.**

# 4050 - Chiquita Odor Patrol Template

Complete

Score	3 / 3 (100%)	Flagged items	5	Actions	0
-------	--------------	---------------	---	---------	---

Conducted on

2 Aug 2024 7:48 PM PDT

Prepared by

Lucci V./ Angel C.

If the name of the person conducting the Patrol does not appear above, please enter it here:

What type of patrol is this?

Regular Patrol

Weather Conditions at the time of patrol.

Sunny

Temperature at time of Patrol

91°F  
Should be between -50°F to 125°F

I acknowledge that I have not visited the working face or other on-site areas where exposed trash or landfill odors such as, but not limited to landfill gas odors, refuse or refuse contaminated material odors, or landfill liquids/landfill leachate odors exist within four hours prior to conducting this odor surveillance.



I acknowledge that I will assess each Patrol Stop while standing outside of the vehicle.



**Flagged items**

5 flagged

Odor Patrol Stops / Stop #15: Intersection of Hasley Canyon Road and Gibraltar Lane

**Are you experiencing any odors**

Yes

Odor Patrol Stops / Stop #20: Intersection of Cambridge Avenue and Hasley Canyon Road

**Are you experiencing any odors**

Yes

Odor Patrol Stops / Stop #24: Intersection of The Old Road and Live Oak Road

**Are you experiencing any odors**

Yes

Odor Patrol Stops / Stop #26: Intersection of Live Oak Elementary School at Saddleridge Way

**Are you experiencing any odors**

Yes

Odor Patrol Stops / Stop #26: Intersection of Live Oak Elementary School at Saddleridge Way

**Intensity of Odor**

3 - Moderate Odor



**Odor Patrol Stops**

5 flagged

Stop #1: Chiquito Canyon Road and Driveway leading to the LA County Fire's Del Valle Regional Training Center

**Use map locator to enter lat/long for this observation point.**764 Avenida Abeja, Castaic, CA  
92069, USA  
(34.4260575, -118.6472177)**Record time at observation point**

2 Aug 2024 8:02 PM PDT

**Record Wind Speed (mph)**

2.7

**Record Wind Direction**

S

**Have the weather conditions changed since start of patrol?**

No

**Are you experiencing any odors**

No

Stop #2: Intersection of Chiquito Canyon Road and Lincoln Avenue

**Use map locator to enter lat/long for this observation point.**29828 Lincoln Ave, Castaic, CA  
91384, USA  
(34.4383626,  
-118.65757920000001)**Record time at observation point**

2 Aug 2024 8:04 PM PDT

**Record Wind Speed (mph)**

0.9

**Record Wind Direction**

W

**Have the weather conditions changed since last recorded?**

No

**Are you experiencing any odors**

No

Stop #3: Intersection of Lincoln Avenue and Jackson Street

**Use map locator to enter lat/long for this observation point.**29802 Lincoln Ave, Castaic, CA  
91384, USA  
(34.4383755, -118.6566057)**Record time at observation point**

2 Aug 2024 8:05 PM PDT

**Record Wind Speed (mph)**

4.0

**Record Wind Direction**

SE

**Have the weather conditions changed since last recorded?**

No

**Are you experiencing any odors**

No

Stop #4: Intersection of Buchanan Way and Chiquito Canyon Road

**Use map locator to enter lat/long for this observation point.**

11629 Daleside Ave, Hawthorne,  
CA 90250, USA  
(34.443070999999996,  
-118.655496)

**Record time at observation point**

2 Aug 2024 8:07 PM PDT

**Record Wind Speed (mph)**

1.3

**Record Wind Direction**

W

**Have the weather conditions changed since last recorded?**

No

**Are you experiencing any odors**

No

Stop #5: Intersection of Lincoln Avenue and Harding Avenue

**Use map locator to enter lat/long for this observation point.**

28661 Chiquito Canyon Rd,  
Castaic, CA 91384, USA  
(34.4414836, -118.6574114)

**Record time at observation point**

2 Aug 2024 8:09 PM PDT

**Record Wind Speed (mph)**

1.3

**Record Wind Direction**

S

**Have the weather conditions changed since last recorded?**

No

**Are you experiencing any odors**

No

Stop #6: Intersection of Chiquito Canyon Road and San Martinez Road

**Use map locator to enter lat/long for this observation point.**

30009 San Martinez Rd, Castaic,  
CA 91384, USA  
(34.4453487, -118.6580039)

**Record time at observation point**

2 Aug 2024 8:10 PM PDT

**Record Wind Speed (mph)**

1.1

**Record Wind Direction**

W

**Have the weather conditions changed since last recorded?**

No

**Are you experiencing any odors**

No

Stop #7: Intersection of San Martinez Road and Morningside Drive

**Use map locator to enter lat/long for this observation point.**

30139 San Martinez Rd, Castaic,  
CA 91384, USA  
(34.44624, -118.66109490000001)

**Record time at observation point**

2 Aug 2024 8:13 PM PDT

**Record Wind Speed (mph)**

0.7

**Record Wind Direction**

NW

**Have the weather conditions changed since last recorded?**

No

**Are you experiencing any odors**

No

Stop #8: Intersection of Lexington Drive and Morningside Drive

**Use map locator to enter lat/long for this observation point.**

28922 Morningside Dr, Val Verde,  
CA 91384, USA  
(34.446678, -118.6609897)

**Record time at observation point**

2 Aug 2024 8:14 PM PDT

**Record Wind Speed (mph)**

1.1

**Record Wind Direction**

NW

**Have the weather conditions changed since last recorded?**

No

**Are you experiencing any odors**

No

Stop #9: Intersection of Val Verde Road and Trellis Road

**Use map locator to enter lat/long for this observation point.**

29036 Val Verde Rd, Castaic, CA  
91384, USA  
(34.4479964,  
-118.66268769999999)

**Record time at observation point**

2 Aug 2024 8:15 PM PDT

**Record Wind Speed (mph)**

0.0

**Have the weather conditions changed since last recorded?**

No

**Are you experiencing any odors**

No

Stop #10: Intersection of San Martinez Road and Euclid Ave.

Use map locator to enter lat/long for this observation point. (34.447729, -118.6658827)

Record time at observation point 2 Aug 2024 8:18 PM PDT

Record Wind Speed (mph) 0.0

Have the weather conditions changed since last recorded? No

Are you experiencing any odors No

Stop #11: Intersection of San Martinez Road and Keningston Road

Use map locator to enter lat/long for this observation point. 1847 W 78th St, Los Angeles, CA 90047, USA (34.448285, -118.67143199999998)

Record time at observation point 2 Aug 2024 8:19 PM PDT

Record Wind Speed (mph) 0.9

Record Wind Direction W

Have the weather conditions changed since last recorded? No

Are you experiencing any odors No

Stop #12: Intersection of Hunstock Street and Windsor Road

Use map locator to enter lat/long for this observation point. (34.445952, -118.6494604)

Record time at observation point 2 Aug 2024 8:25 PM PDT

Record Wind Speed (mph) 0.9

Record Wind Direction SW

Have the weather conditions changed since last recorded? No

Are you experiencing any odors No

Stop #13: Intersection of Del Valle Road and Silver Street

Use map locator to enter lat/long for this observation point. 29752 Silver St, Castaic, CA 91384, USA (34.4476405, -118.6552371)

Record time at observation point

2 Aug 2024 8:28 PM PDT

Record Wind Speed

3.1

Record Wind Direction

NW

Have the weather conditions changed since last recorded?

No

Are you experiencing any odors

No

Stop #14: Intersection of Del Valle Road and Hasley Canyon Road

Use map locator to enter lat/long for this observation point.

Del Valle Rd & Hasley Canyon Rd,  
Hasley Canyon, CA 91384, USA  
(34.456818999999996,  
-118.64180300000001)

Record time at observation point

2 Aug 2024 8:31 PM PDT

Record Wind Speed (mph)

2.5

Record Wind Direction

NW

Have the weather conditions changed since last recorded?

No

Are you experiencing any odors

No

Stop #15: Intersection of Hasley Canyon Road and Gibraltar Lane

1 flagged

Use map locator to enter lat/long for this observation point.

28579 Gibraltar Ln, Castaic, CA  
91384, USA  
(34.4551702,  
-118.63360240000002)

Record time at observation point

2 Aug 2024 8:32 PM PDT

Record Wind Speed (mph)

0.9

Record Wind Direction

SW

Have the weather conditions changed since last recorded?

No

Are you experiencing any odors

Yes

Description of Odor

Other

Describe "Other" Odor

Sewer odor

**Intensity of Odor**

1 - Very light odor detected

**Are any corrective actions needed?**

Stop #16: Intersection of Gibraltar Lane and Alton Way

**Use map locator to enter lat/long for this observation point.**

28340 Alton Way, Castaic, CA  
91384, USA  
(34.4547069, -118.630257)

**Record time at observation point**

2 Aug 2024 8:34 PM PDT

**Record Wind Speed (mph)**

1.6

**Record Wind Direction**

W

**Have the weather conditions changed since last recorded?**

No

**Are you experiencing any odors**

No

Stop #17: Intersection of Castlebury Place and Picadilly Place

**Use map locator to enter lat/long for this observation point.**

28203 Picadilly Pl, Castaic, CA  
91384, USA  
(34.4539706,  
-118.62780079999999)

**Record time at observation point**

2 Aug 2024 8:36 PM PDT

**Record Wind Speed (mph)**

2.2

**Record Wind Direction**

N

**Have the weather conditions changed since last recorded?**

No

**Are you experiencing any odors**

No

Stop #18: Intersection of Gibraltar Lane and Springvale Lane

**Use map locator to enter lat/long for this observation point.**

28223 Gibraltar Ln, Castaic, CA  
91384, USA  
(34.4559041,  
-118.62877379999999)

**Record time at observation point**

2 Aug 2024 8:38 PM PDT

**Record Wind Speed (mph)**

1.3

**Record Wind Direction**

SW

**Have the weather conditions changed since last recorded?** No

**Are you experiencing any odors** No

Stop #19: Intersection of Gibraltar Lane and Cambridge Avenue

**Use map locator to enter lat/long for this observation point.** 29823 Cambridge Ave, Castaic, CA  
91384, USA  
(34.457909799999996, -118.62704210000001)

**Record time at observation point** 2 Aug 2024 8:39 PM PDT

**Record Wind Speed (mph)** 1.3

**Record Wind Direction** W

**Have the weather conditions changed since last recorded?** No

**Are you experiencing any odors** No

Stop #20: Intersection of Cambridge Avenue and Hasley Canyon Road 1 flagged

**Use map locator to enter lat/long for this observation point.** 9701 Creekbed Rd, Castaic, CA  
91384, USA  
(34.4555301, -118.6218167)

**Record time at observation point** 2 Aug 2024 8:42 PM PDT

**Record Wind Speed (mph)** 0.0

**Have the weather conditions changed since last recorded?** No

**Are you experiencing any odors** Yes

**Description of Odor** Landfill Gas

**Intensity of Odor** 2 - Light odor detected

**Are any corrective actions needed?**

Stop #21: Intersection of The Old Road and Hillcrest Parkway

**Use map locator to enter lat/long for this observation point.** 30301 Marigold Cir, Castaic, CA  
91384, USA  
(34.4699479, -118.6171231)

**Record time at observation point** 2 Aug 2024 8:51 PM PDT

<b>Record Wind Speed (mph)</b>	5.4
<b>Record Wind Direction</b>	S
<b>Have the weather conditions changed since last recorded?</b>	No
<b>Are you experiencing any odors</b>	No

Stop #22: Intersection of Hillcrest Parkway and Park Vista Drive at Castaic Elementary School

**Use map locator to enter lat/long for this observation point.** 28333 Foothill Rd, Castaic, CA 91384, USA (34.472091299999995, -118.6298591)

**Record time at observation point** 2 Aug 2024 8:48 PM PDT

<b>Record Wind Speed (mph)</b>	1.3
<b>Record Wind Direction</b>	SW
<b>Have the weather conditions changed since last recorded?</b>	No
<b>Are you experiencing any odors</b>	No

Stop #23: Intersection of Creekbed Road and Firebrand Drive

**Use map locator to enter lat/long for this observation point.** 29796 Creekbed Rd, Castaic, CA 91384, USA (34.4575992, -118.61958519999999)

**Record time at observation point** 2 Aug 2024 8:43 PM PDT

<b>Record Wind Speed (mph)</b>	0.9
<b>Record Wind Direction</b>	SW
<b>Have the weather conditions changed since last recorded?</b>	No
<b>Are you experiencing any odors</b>	No

Stop #24: Intersection of The Old Road and Live Oak Road 1 flagged

**Use map locator to enter lat/long for this observation point.** 27603 Quincy St, Castaic, CA 91384, USA (34.4528436, -118.6171006)

**Record time at observation point** 2 Aug 2024 8:54 PM PDT



Record Wind Speed (mph)	2.3
Record Wind Direction	S
Have the weather conditions changed since last recorded?	No
Are you experiencing any odors	Yes
Description of Odor	Other
Describe "Other" Odor	Sewer odor
Intensity of Odor	1 - Very light odor detected
Are any corrective actions needed?	
Stop #25: Intersection of Live Oak Road and Hidden Trail Road	
Use map locator to enter lat/long for this observation point.	27662 Buckskin Dr, Castaic, CA 91384, USA (34.4501784, -118.6179979)
Record time at observation point	2 Aug 2024 8:55 PM PDT
Record Wind Speed (mph)	0.9
Record Wind Direction	S
Have the weather conditions changed since last recorded?	No
Are you experiencing any odors	No
Stop #26: Intersection of Live Oak Elementary School at Saddleridge Way	
Use map locator to enter lat/long for this observation point.	27734 Saddleridge Way, Castaic, CA 91384, USA (34.4497043, -118.61981619999997)
Record time at observation point	2 Aug 2024 8:57 PM PDT
Record Wind Speed (mph)	1.3
Record Wind Direction	W
Have the weather conditions changed since last recorded?	No
Are you experiencing any odors	Yes

<b>Description of Odor</b>	Landfill Gas
<b>Intensity of Odor</b>	3 - Moderate Odor
<b>Are any corrective actions needed?</b>	
Stop #27: Intersection of Rangewood Road and Buckskin Drive	
<b>Use map locator to enter lat/long for this observation point.</b>	29139 Rangewood Rd, Castaic, CA 91384, USA (34.4485802, -118.62039709999999)
<b>Record time at observation point</b>	2 Aug 2024 8:58 PM PDT
<b>Record Wind Speed (mph)</b>	3.1
<b>Record Wind Direction</b>	W
<b>Have the weather conditions changed since last recorded?</b>	No
<b>Are you experiencing any odors</b>	No
Stop #28: Intersection of Quincy Street and Cambridge Avenue	
<b>Use map locator to enter lat/long for this observation point.</b>	27803 Quincy St, Castaic, CA 91384, USA (34.453016399999996, -118.62001029999998)
<b>Record time at observation point</b>	2 Aug 2024 9:04 PM PDT
<b>Record Wind Speed (mph)</b>	0.0
<b>Have the weather conditions changed since last recorded?</b>	No
<b>Are you experiencing any odors</b>	No
Stop #29: Intersection of Hasley Canyon Road and Commerce Center Drive (Santa Clarita Valley International School & Playmakers Preschool)	
<b>Use map locator to enter lat/long for this observation point.</b>	28050 Hasley Canyon Rd, Castaic, CA 91384, USA (34.4509611, -118.62462279999998)
<b>Record time at observation point</b>	2 Aug 2024 9:06 PM PDT
<b>Record Wind Speed (mph)</b>	3.8

<b>Record Wind Direction</b>	W
<b>Have the weather conditions changed since last recorded?</b>	No
<b>Are you experiencing any odors</b>	No
Stop #30: Intersection of Commerce Center Drive and Witherspoon Parkway	
<b>Use map locator to enter lat/long for this observation point.</b>	29011 Witherspoon Pkwy, Valencia, CA 91355, USA (34.445682, -118.62720999999999)
<b>Record time at observation point</b>	2 Aug 2024 9:09 PM PDT
<b>Record Wind Speed (mph)</b>	2.5
<b>Record Wind Direction</b>	W
<b>Have the weather conditions changed since last recorded?</b>	No
<b>Are you experiencing any odors</b>	No
Stop #31: Intersection of Franklin Parkway and driveway leading to the United States Postal Service	
<b>Use map locator to enter lat/long for this observation point.</b>	28000 Franklin Pkwy, Valencia, CA 91355, USA (34.4352261, -118.62850189999997)
<b>Record time at observation point</b>	2 Aug 2024 9:12 PM PDT
<b>Record Wind Speed (mph)</b>	2.7
<b>Record Wind Direction</b>	W
<b>Have the weather conditions changed since last recorded?</b>	No
<b>Are you experiencing any odors</b>	No
Stop #32: Intersection of Henry Mayo Drive and Cambridge View Drive, leading into the Valencia Travel Village RV Resort	
<b>Use map locator to enter lat/long for this observation point.</b>	27942 CA-126, Castaic, CA 91384, USA (34.429789, -118.6248926)
<b>Record time at observation point</b>	2 Aug 2024 9:15 PM PDT

<b>Record Wind Speed (mph)</b>	3.6
<b>Record Wind Direction</b>	SW
<b>Have the weather conditions changed since last recorded?</b>	No
<b>Are you experiencing any odors</b>	No
Odor Compliance with Stipulated Order for Abatement	
<b>At 3 or more stops have you recorded any Landfill Odor Intensity of 3 (3 - Moderate Odor) or higher?</b>	No

**Recorder Signature**

A handwritten signature in black ink, consisting of a cursive 'dsh' followed by a vertical line and a stylized flourish.

2 Aug 2024 9:16 PM PDT

---

**Upon completion of this patrol, please check the box to trigger necessary notifications.**

# 4050 - Chiquita Odor Patrol Template

Complete

Score	3 / 3 (100%)	Flagged items	12	Actions	0
-------	--------------	---------------	----	---------	---

Conducted on

2 Aug 2024 7:17 AM PDT

Prepared by

Julian Jenkins

If the name of the person conducting the Patrol does not appear above, please enter it here:

What type of patrol is this?

Regular Patrol

Weather Conditions at the time of patrol.

Partly Cloudy

Temperature at time of Patrol

71°F  
Should be between -50°F to 125°F

I acknowledge that I have not visited the working face or other on-site areas where exposed trash or landfill odors such as, but not limited to landfill gas odors, refuse or refuse contaminated material odors, or landfill liquids/landfill leachate odors exist within four hours prior to conducting this odor surveillance.



I acknowledge that I will assess each Patrol Stop while standing outside of the vehicle.



**Flagged items**

12 flagged

Odor Patrol Stops / Stop #1: Chiquito Canyon Road and Driveway leading to the LA County Fire's Del Valle Regional Training Center

**Are you experiencing any odors**

Yes

Odor Patrol Stops / Stop #1: Chiquito Canyon Road and Driveway leading to the LA County Fire's Del Valle Regional Training Center

**Intensity of Odor**

4 -Strong Odor

Odor Patrol Stops / Stop #8: Intersection of Lexington Drive and Morningside Drive

**Are you experiencing any odors**

Yes

Odor Patrol Stops / Stop #12: Intersection of Hunstock Street and Windsor Road

**Are you experiencing any odors**

Yes

Odor Patrol Stops / Stop #13: Intersection of Del Valle Road and Silver Street

**Are you experiencing any odors**

Yes

Odor Patrol Stops / Stop #19: Intersection of Gibraltar Lane and Cambridge Avenue

**Are you experiencing any odors**

Yes

Odor Patrol Stops / Stop #24: Intersection of The Old Road and Live Oak Road

**Are you experiencing any odors**

Yes

Odor Patrol Stops / Stop #25: Intersection of Live Oak Road and Hidden Trail Road

**Are you experiencing any odors**

Yes

Odor Patrol Stops / Stop #27: Intersection of Rangewood Road and Buckskin Drive

**Are you experiencing any odors**

Yes

Odor Patrol Stops / Stop #30: Intersection of Commerce Center Drive and Witherspoon Parkway

**Are you experiencing any odors**

Yes

Odor Patrol Stops / Stop #31: Intersection of Franklin Parkway and driveway leading to the United States Postal Service

**Are you experiencing any odors**

Yes

Odor Patrol Stops / Stop #32: Intersection of Henry Mayo Drive and Cambridge View Drive, leading into the Valencia Travel Village RV Resort

**Are you experiencing any odors**

Yes

<b>Odor Patrol Stops</b>	12 flagged
Stop #1: Chiquito Canyon Road and Driveway leading to the LA County Fire's Del Valle Regional Training Center	2 flagged
<b>Use map locator to enter lat/long for this observation point.</b>	(34.4328184, -118.6592716)
<b>Record time at observation point</b>	2 Aug 2024 8:56 AM PDT
<b>Record Wind Speed (mph)</b>	3.1
<b>Record Wind Direction</b>	SE
<b>Have the weather conditions changed since start of patrol?</b>	No
<b>Are you experiencing any odors</b>	Yes
<b>Description of Odor</b>	Landfill Gas
<b>Intensity of Odor</b>	4 -Strong Odor

**Are any corrective actions needed?**

Stop #2: Intersection of Chiquito Canyon Road and Lincoln Avenue	
<b>Use map locator to enter lat/long for this observation point.</b>	29825 Lincoln Ave, Castaic, CA 91384, USA (34.4386606, -118.6575727)
<b>Record time at observation point</b>	2 Aug 2024 8:34 AM PDT
<b>Record Wind Speed (mph)</b>	0.4
<b>Record Wind Direction</b>	W
<b>Have the weather conditions changed since last recorded?</b>	No
<b>Are you experiencing any odors</b>	No
Stop #3: Intersection of Lincoln Avenue and Jackson Street	
<b>Use map locator to enter lat/long for this observation point.</b>	(34.4396626, -118.6559869)
<b>Record time at observation point</b>	2 Aug 2024 8:32 AM PDT
<b>Record Wind Speed (mph)</b>	0.9
<b>Record Wind Direction</b>	S



<b>Have the weather conditions changed since last recorded?</b>	No
<b>Are you experiencing any odors</b>	No
Stop #4: Intersection of Buchanan Way and Chiquito Canyon Road	
<b>Use map locator to enter lat/long for this observation point.</b>	28703 Chiquito Canyon Rd, Castaic, CA 91384, USA (34.441859799999996, -118.6573111)
<b>Record time at observation point</b>	2 Aug 2024 8:36 AM PDT
<b>Record Wind Speed (mph)</b>	0
<b>Have the weather conditions changed since last recorded?</b>	No
<b>Are you experiencing any odors</b>	No
Stop #5: Intersection of Lincoln Avenue and Harding Avenue	
<b>Use map locator to enter lat/long for this observation point.</b>	(34.4429613, -118.6556431)
<b>Record time at observation point</b>	2 Aug 2024 8:28 AM PDT
<b>Record Wind Speed (mph)</b>	1.1
<b>Record Wind Direction</b>	S
<b>Have the weather conditions changed since last recorded?</b>	No
<b>Are you experiencing any odors</b>	No
Stop #6: Intersection of Chiquito Canyon Road and San Martinez Road	
<b>Use map locator to enter lat/long for this observation point.</b>	30016 San Martinez Rd, Castaic, CA 91384, USA (34.445077999999995, -118.65843029999999)
<b>Record time at observation point</b>	2 Aug 2024 8:38 AM PDT
<b>Record Wind Speed (mph)</b>	0
<b>Have the weather conditions changed since last recorded?</b>	No
<b>Are you experiencing any odors</b>	No

Stop #7: Intersection of San Martinez Road and Morningside Drive

Use map locator to enter lat/long for this observation point. (34.446364, -118.6612667)

Record time at observation point 2 Aug 2024 8:40 AM PDT

Record Wind Speed (mph) 0.9

Record Wind Direction SE

Have the weather conditions changed since last recorded? No

Are you experiencing any odors No

Stop #8: Intersection of Lexington Drive and Morningside Drive 1 flagged

Use map locator to enter lat/long for this observation point. (34.4483892, -118.6606838)

Record time at observation point 2 Aug 2024 8:43 AM PDT

Record Wind Speed (mph) 0.9

Record Wind Direction SE

Have the weather conditions changed since last recorded? No

Are you experiencing any odors Yes

Description of Odor Other

Describe "Other" Odor Household cleanser

Intensity of Odor 2 - Light odor detected

Are any corrective actions needed? No

Stop #9: Intersection of Val Verde Road and Trellis Road

Use map locator to enter lat/long for this observation point. (34.4481477, -118.6628268)

Record time at observation point 2 Aug 2024 8:46 AM PDT

Record Wind Speed (mph) 2.9

Record Wind Direction S

Have the weather conditions changed since last recorded? No

<b>Are you experiencing any odors</b>	No
Stop #10: Intersection of San Martinez Road and Euclid Ave.	
<b>Use map locator to enter lat/long for this observation point.</b>	(34.4480124, -118.6661542)
<b>Record time at observation point</b>	2 Aug 2024 8:49 AM PDT
<b>Record Wind Speed (mph)</b>	0
<b>Have the weather conditions changed since last recorded?</b>	No
<b>Are you experiencing any odors</b>	No
Stop #11: Intersection of San Martinez Road and Keningston Road	
<b>Use map locator to enter lat/long for this observation point.</b>	(34.4485877, -118.670957)
<b>Record time at observation point</b>	2 Aug 2024 8:51 AM PDT
<b>Record Wind Speed (mph)</b>	0
<b>Have the weather conditions changed since last recorded?</b>	No
<b>Are you experiencing any odors</b>	No
Stop #12: Intersection of Hunstock Street and Windsor Road	
	1 flagged
<b>Use map locator to enter lat/long for this observation point.</b>	(34.4460901, -118.649572)
<b>Record time at observation point</b>	2 Aug 2024 8:23 AM PDT
<b>Record Wind Speed (mph)</b>	2.2
<b>Record Wind Direction</b>	SE
<b>Have the weather conditions changed since last recorded?</b>	No
<b>Are you experiencing any odors</b>	Yes
<b>Description of Odor</b>	Other
<b>Describe "Other" Odor</b>	Musty odor and chemical citrus odor
<b>Intensity of Odor</b>	2 - Light odor detected
<b>Are any corrective actions needed?</b>	No

Stop #13: Intersection of Del Valle Road and Silver Street	1 flagged
<b>Use map locator to enter lat/long for this observation point.</b>	(34.448488, -118.6555384)
<b>Record time at observation point</b>	2 Aug 2024 8:20 AM PDT
<b>Record Wind Speed</b>	0.9
<b>Record Wind Direction</b>	NE
<b>Have the weather conditions changed since last recorded?</b>	No
<b>Are you experiencing any odors</b>	Yes
<b>Description of Odor</b>	Other
<b>Describe "Other" Odor</b>	Chemical citrus odor
<b>Intensity of Odor</b>	1 - Very light odor detected
<b>Are any corrective actions needed?</b>	No

Stop #14: Intersection of Del Valle Road and Hasley Canyon Road	
<b>Use map locator to enter lat/long for this observation point.</b>	Del Valle Rd & Hasley Canyon Rd, Hasley Canyon, CA 91384, USA (34.456818999999996, -118.64180300000001)
<b>Record time at observation point</b>	2 Aug 2024 8:17 AM PDT
<b>Record Wind Speed (mph)</b>	2
<b>Record Wind Direction</b>	S
<b>Have the weather conditions changed since last recorded?</b>	No
<b>Are you experiencing any odors</b>	No

Stop #15: Intersection of Hasley Canyon Road and Gibraltar Lane	
<b>Use map locator to enter lat/long for this observation point.</b>	28579 Gibraltar Ln, Castaic, CA 91384, USA (34.4551702, -118.63360240000002)
<b>Record time at observation point</b>	2 Aug 2024 8:14 AM PDT

Record Wind Speed (mph) 0

Have the weather conditions changed since last recorded? No

Are you experiencing any odors No

Stop #16: Intersection of Gibraltar Lane and Alton Way

Use map locator to enter lat/long for this observation point. 28340 Alton Way, Castaic, CA 91384, USA (34.4547069, -118.630257)

Record time at observation point 2 Aug 2024 8:13 AM PDT

Record Wind Speed (mph) 0

Have the weather conditions changed since last recorded? No

Are you experiencing any odors No

Stop #17: Intersection of Castlebury Place and Picadilly Place

Use map locator to enter lat/long for this observation point. 28203 Picadilly Pl, Castaic, CA 91384, USA (34.4539706, -118.62780079999999)

Record time at observation point 2 Aug 2024 8:10 AM PDT

Record Wind Speed (mph) 0

Have the weather conditions changed since last recorded? No

Are you experiencing any odors No

Stop #18: Intersection of Gibraltar Lane and Springvale Lane

Use map locator to enter lat/long for this observation point. (34.4556316, -118.628376)

Record time at observation point 2 Aug 2024 8:08 AM PDT

Record Wind Speed (mph) 0.4

Record Wind Direction NW

Have the weather conditions changed since last recorded? No

Are you experiencing any odors No

Stop #19: Intersection of Gibraltar Lane and Cambridge Avenue 1 flagged

Use map locator to enter lat/long for this observation point.

28003 Gibraltar Ln, Castaic, CA  
91384, USA  
(34.4583437,  
-118.62700379999998)

Record time at observation point 2 Aug 2024 8:05 AM PDT

Record Wind Speed (mph) 0.2

Record Wind Direction NW

Have the weather conditions changed since last recorded? No

Are you experiencing any odors Yes

Description of Odor Other

Describe "Other" Odor Household fragrance

Intensity of Odor 2 - Light odor detected

Are any corrective actions needed? No

Stop #20: Intersection of Cambridge Avenue and Hasley Canyon Road

Use map locator to enter lat/long for this observation point.

9701 Creekbed Rd, Castaic, CA  
91384, USA  
(34.4555301, -118.6218167)

Record time at observation point 2 Aug 2024 8:00 AM PDT

Record Wind Speed (mph) 0.2

Record Wind Direction SW

Have the weather conditions changed since last recorded? No

Are you experiencing any odors No

Stop #21: Intersection of The Old Road and Hillcrest Parkway

Use map locator to enter lat/long for this observation point.

30402 Daisy Ct, Castaic, CA 91384,  
USA  
(34.470892299999996,  
-118.6169014)

Record time at observation point 2 Aug 2024 7:40 AM PDT

<b>Record Wind Speed (mph)</b>	3.1
<b>Record Wind Direction</b>	N
<b>Have the weather conditions changed since last recorded?</b>	No
<b>Are you experiencing any odors</b>	No
Stop #22: Intersection of Hillcrest Parkway and Park Vista Drive at Castaic Elementary School	
<b>Use map locator to enter lat/long for this observation point.</b>	28332 Foothill Rd, Castaic, CA 91384, USA (34.471634099999996, -118.62992239999998)
<b>Record time at observation point</b>	2 Aug 2024 7:43 AM PDT
<b>Record Wind Speed (mph)</b>	1.3
<b>Record Wind Direction</b>	N
<b>Have the weather conditions changed since last recorded?</b>	No
<b>Are you experiencing any odors</b>	No
Stop #23: Intersection of Creekbed Road and Firebrand Drive	
<b>Use map locator to enter lat/long for this observation point.</b>	27703 Firebrand Dr, Castaic, CA 91384, USA (34.4582012, -118.61965459999999)
<b>Record time at observation point</b>	2 Aug 2024 8:02 AM PDT
<b>Record Wind Speed (mph)</b>	0
<b>Have the weather conditions changed since last recorded?</b>	No
<b>Are you experiencing any odors</b>	No
Stop #24: Intersection of The Old Road and Live Oak Road	
<b>Use map locator to enter lat/long for this observation point.</b>	27602 Hartford Ave, Castaic, CA 91384, USA (34.453196, -118.61702079999998)
<b>Record time at observation point</b>	2 Aug 2024 7:48 AM PDT
<b>Record Wind Speed (mph)</b>	0

Have the weather conditions changed since last recorded?	No
Are you experiencing any odors	Yes
Description of Odor	Other
Describe "Other" Odor	Fried food
Intensity of Odor	2 - Light odor detected
Are any corrective actions needed?	No
Stop #25: Intersection of Live Oak Road and Hidden Trail Road	1 flagged
Use map locator to enter lat/long for this observation point.	27662 Buckskin Dr, Castaic, CA 91384, USA (34.4501784, -118.6179979)
Record time at observation point	2 Aug 2024 7:50 AM PDT
Record Wind Speed (mph)	0.4
Record Wind Direction	NE
Have the weather conditions changed since last recorded?	No
Are you experiencing any odors	Yes
Description of Odor	Other
Describe "Other" Odor	Sweet food
Intensity of Odor	2 - Light odor detected
Are any corrective actions needed?	No
Stop #26: Intersection of Live Oak Elementary School at Saddleridge Way	
Use map locator to enter lat/long for this observation point.	27710 Rangewood Rd, Castaic, CA 91384, USA (34.450107599999996, -118.61922759999999)
Record time at observation point	2 Aug 2024 7:52 AM PDT
Record Wind Speed (mph)	0
Have the weather conditions changed since last recorded?	No



<b>Are you experiencing any odors</b>	No
Stop #27: Intersection of Rangewood Road and Buckskin Drive	1 flagged
<b>Use map locator to enter lat/long for this observation point.</b>	29203 Saddleridge Way, Castaic, CA 91384, USA (34.4492799, -118.62036769999999)
<b>Record time at observation point</b>	2 Aug 2024 7:54 AM PDT
<b>Record Wind Speed (mph)</b>	0
<b>Have the weather conditions changed since last recorded?</b>	No
<b>Are you experiencing any odors</b>	Yes
<b>Description of Odor</b>	Other
<b>Describe "Other" Odor</b>	Sweet food, fried food, and cat urine
<b>Intensity of Odor</b>	2 - Light odor detected
<b>Are any corrective actions needed?</b>	No
Stop #28: Intersection of Quincy Street and Cambridge Avenue	
<b>Use map locator to enter lat/long for this observation point.</b>	27803 Quincy St, Castaic, CA 91384, USA (34.453016399999996, -118.62001029999998)
<b>Record time at observation point</b>	2 Aug 2024 7:57 AM PDT
<b>Record Wind Speed (mph)</b>	0.4
<b>Record Wind Direction</b>	SW
<b>Have the weather conditions changed since last recorded?</b>	No
<b>Are you experiencing any odors</b>	No
Stop #29: Intersection of Hasley Canyon Road and Commerce Center Drive (Santa Clarita Valley International School & Playmakers Preschool)	
<b>Use map locator to enter lat/long for this observation point.</b>	28050 Hasley Canyon Rd, Castaic, CA 91384, USA (34.4509472, -118.6247111)

Record time at observation point

2 Aug 2024 7:34 AM PDT

Record Wind Speed (mph)

0

Have the weather conditions changed since last recorded?

No

Are you experiencing any odors

No

Stop #30: Intersection of Commerce Center Drive and Witherspoon Parkway

1 flagged

Use map locator to enter lat/long for this observation point.

Commerce Center Dr &  
Witherspoon Pky, California  
91355, USA  
(34.445074999999996,  
-118.62639800000001)

Record time at observation point

2 Aug 2024 7:31 AM PDT

Record Wind Speed (mph)

1.3

Record Wind Direction

N

Have the weather conditions changed since last recorded?

No

Are you experiencing any odors

Yes

Description of Odor

Other

Describe "Other" Odor

Gear oil

Intensity of Odor

1 - Very light odor detected

Are any corrective actions needed?

No

Stop #31: Intersection of Franklin Parkway and driveway leading to the United States Postal Service

1 flagged

Use map locator to enter lat/long for this observation point.

28000 Franklin Pkwy, Valencia, CA  
91355, USA  
(34.4352261,  
-118.62850189999997)

Record time at observation point

2 Aug 2024 7:27 AM PDT

Record Wind Speed (mph)

0.9

Record Wind Direction

N

Have the weather conditions changed since last recorded?

No

<b>Are you experiencing any odors</b>	Yes	
<b>Description of Odor</b>	Landfill Gas	Landfill Chemical
<b>Intensity of Odor</b>	2 - Light odor detected	
<b>Are any corrective actions needed?</b>		
Stop #32: Intersection of Henry Mayo Drive and Cambridge View Drive, leading into the Valencia Travel Village RV Resort		1 flagged
<b>Use map locator to enter lat/long for this observation point.</b>	27940 CA-126, Castaic, CA 91384, USA (34.4298143, -118.62485400000001)	
<b>Record time at observation point</b>	2 Aug 2024 7:22 AM PDT	
<b>Record Wind Speed (mph)</b>	0	
<b>Have the weather conditions changed since last recorded?</b>	No	
<b>Are you experiencing any odors</b>	Yes	
<b>Description of Odor</b>	Other	
<b>Describe "Other" Odor</b>	Septic waste	
<b>Intensity of Odor</b>	2 - Light odor detected	
<b>Are any corrective actions needed?</b>	No	
Odor Compliance with Stipulated Order for Abatement		
<b>At 3 or more stops have you recorded any Landfill Odor Intensity of 3 (3 - Moderate Odor) or higher?</b>	No	

**Recorder Signature**



Julian Jenkins  
2 Aug 2024 8:57 AM PDT

---

**Upon completion of this patrol, please check the box to trigger necessary notifications.**

# 4050 - Chiquita Odor Patrol Template

Complete

Score	3 / 3 (100%)	Flagged items	16	Actions	0
-------	--------------	---------------	----	---------	---

Conducted on

3 Aug 2024 7:55 PM PDT

Prepared by

Lucci V./ Angel C.

If the name of the person conducting the Patrol does not appear above, please enter it here:

What type of patrol is this?

Regular Patrol

Weather Conditions at the time of patrol.

Sunny

Temperature at time of Patrol

83°F  
Should be between -50°F to 125°F

I acknowledge that I have not visited the working face or other on-site areas where exposed trash or landfill odors such as, but not limited to landfill gas odors, refuse or refuse contaminated material odors, or landfill liquids/landfill leachate odors exist within four hours prior to conducting this odor surveillance.



I acknowledge that I will assess each Patrol Stop while standing outside of the vehicle.



**Flagged items**

16 flagged

Odor Patrol Stops / Stop #2: Intersection of Chiquito Canyon Road and Lincoln Avenue

**Are you experiencing any odors**

Yes

Odor Patrol Stops / Stop #3: Intersection of Lincoln Avenue and Jackson Street

**Are you experiencing any odors**

Yes

Odor Patrol Stops / Stop #5: Intersection of Lincoln Avenue and Harding Avenue

**Are you experiencing any odors**

Yes

Odor Patrol Stops / Stop #11: Intersection of San Martinez Road and Keningston Road

**Are you experiencing any odors**

Yes

Odor Patrol Stops / Stop #12: Intersection of Hunstock Street and Windsor Road

**Are you experiencing any odors**

Yes

Odor Patrol Stops / Stop #12: Intersection of Hunstock Street and Windsor Road

**Intensity of Odor**

3 - Moderate Odor

Odor Patrol Stops / Stop #24: Intersection of The Old Road and Live Oak Road

**Are you experiencing any odors**

Yes

Odor Patrol Stops / Stop #25: Intersection of Live Oak Road and Hidden Trail Road

**Are you experiencing any odors**

Yes

Odor Patrol Stops / Stop #25: Intersection of Live Oak Road and Hidden Trail Road

**Intensity of Odor**

3 - Moderate Odor

Odor Patrol Stops / Stop #26: Intersection of Live Oak Elementary School at Saddleridge Way

**Are you experiencing any odors**

Yes

Odor Patrol Stops / Stop #26: Intersection of Live Oak Elementary School at Saddleridge Way

**Intensity of Odor**

3 - Moderate Odor

Odor Patrol Stops / Stop #27: Intersection of Rangewood Road and Buckskin Drive

**Are you experiencing any odors**

Yes

Odor Patrol Stops / Stop #29: Intersection of Hasley Canyon Road and Commerce Center Drive (Santa Clarita Valley International School &amp; Playmakers Preschool)

**Are you experiencing any odors**

Yes

Odor Patrol Stops / Stop #30: Intersection of Commerce Center Drive and Witherspoon Parkway

**Are you experiencing any odors**

Yes

Odor Patrol Stops / Stop #30: Intersection of Commerce Center Drive and Witherspoon Parkway

**Intensity of Odor**

4 -Strong Odor

Odor Patrol Stops / Odor Compliance with Stipulated Order for Abatement

**At 3 or more stops have you recorded any Landfill Odor Intensity of 3 (3 - Moderate Odor) or higher?**

 Yes

<b>Odor Patrol Stops</b>	16 flagged
Stop #1: Chiquito Canyon Road and Driveway leading to the LA County Fire's Del Valle Regional Training Center	
<b>Use map locator to enter lat/long for this observation point.</b>	28101 Chiquito Canyon Rd, Castaic, CA 91384, USA (34.4328045, -118.6592451)
<b>Record time at observation point</b>	3 Aug 2024 9:13 PM PDT
<b>Record Wind Speed (mph)</b>	0.7
<b>Record Wind Direction</b>	NW
<b>Have the weather conditions changed since start of patrol?</b>	No
<b>Are you experiencing any odors</b>	No
Stop #2: Intersection of Chiquito Canyon Road and Lincoln Avenue	
<b>Use map locator to enter lat/long for this observation point.</b>	29828 Lincoln Ave, Castaic, CA 91384, USA (34.4383626, -118.65757920000001)
<b>Record time at observation point</b>	3 Aug 2024 9:10 PM PDT
<b>Record Wind Speed (mph)</b>	1.8
<b>Record Wind Direction</b>	SW
<b>Have the weather conditions changed since last recorded?</b>	No
<b>Are you experiencing any odors</b>	Yes
<b>Description of Odor</b>	Landfill Gas
<b>Intensity of Odor</b>	2 - Light odor detected
<b>Are any corrective actions needed?</b>	
Stop #3: Intersection of Lincoln Avenue and Jackson Street	
<b>Use map locator to enter lat/long for this observation point.</b>	(34.4396153, -118.6559145)
<b>Record time at observation point</b>	3 Aug 2024 9:09 PM PDT
<b>Record Wind Speed (mph)</b>	2.9



Record Wind Direction	S
Have the weather conditions changed since last recorded?	No
Are you experiencing any odors	Yes
Description of Odor	Landfill Gas
Intensity of Odor	1 - Very light odor detected
<b>Are any corrective actions needed?</b>	
Stop #4: Intersection of Buchanan Way and Chiquito Canyon Road	
Use map locator to enter lat/long for this observation point.	11629 Daleside Ave, Hawthorne, CA 90250, USA (34.443070999999996, -118.655496)
Record time at observation point	3 Aug 2024 9:07 PM PDT
Record Wind Speed (mph)	1.3
Record Wind Direction	N
Have the weather conditions changed since last recorded?	No
Are you experiencing any odors	No
Stop #5: Intersection of Lincoln Avenue and Harding Avenue	
Use map locator to enter lat/long for this observation point.	1 flagged
Record time at observation point	28661 Chiquito Canyon Rd, Castaic, CA 91384, USA (34.4414836, -118.6574114)
Record time at observation point	3 Aug 2024 9:05 PM PDT
Record Wind Speed (mph)	1.8
Record Wind Direction	W
Have the weather conditions changed since last recorded?	No
Are you experiencing any odors	Yes
Description of Odor	Landfill Gas
Intensity of Odor	2 - Light odor detected

**Are any corrective actions needed?**

Stop #6: Intersection of Chiquito Canyon Road and San Martinez Road

**Use map locator to enter lat/long for this observation point.**

30010 San Martinez Rd, Castaic,  
CA 91384, USA  
(34.4449994, -118.6582312)

**Record time at observation point**

3 Aug 2024 9:03 PM PDT

**Record Wind Speed (mph)**

0.0

**Have the weather conditions changed since last recorded?**

No

**Are you experiencing any odors**

No

Stop #7: Intersection of San Martinez Road and Morningside Drive

**Use map locator to enter lat/long for this observation point.**

(34.4465288, -118.661357)

**Record time at observation point**

3 Aug 2024 9:01 PM PDT

**Record Wind Speed (mph)**

4.5

**Record Wind Direction**

W

**Have the weather conditions changed since last recorded?**

No

**Are you experiencing any odors**

No

Stop #8: Intersection of Lexington Drive and Morningside Drive

**Use map locator to enter lat/long for this observation point.**

29043 Morningside Dr, Castaic, CA  
91384, USA  
(34.4482783,  
-118.66091829999998)

**Record time at observation point**

3 Aug 2024 9:00 PM PDT

**Record Wind Speed (mph)**

3.1

**Record Wind Direction**

NW

**Have the weather conditions changed since last recorded?**

No

**Are you experiencing any odors**

No

Stop #9: Intersection of Val Verde Road and Trellis Road

Use map locator to enter lat/long for this observation point. (34.4482171, -118.6628369)

Record time at observation point 3 Aug 2024 8:58 PM PDT

Record Wind Speed (mph) 0.4

Record Wind Direction SW

Have the weather conditions changed since last recorded? No

Are you experiencing any odors No

Stop #10: Intersection of San Martinez Road and Euclid Ave.

Use map locator to enter lat/long for this observation point. 30349 San Martinez Rd, Castaic, CA 91384, USA (34.4480085, -118.66619109999999)

Record time at observation point 3 Aug 2024 8:56 PM PDT

Record Wind Speed (mph) 0.2

Record Wind Direction NW

Have the weather conditions changed since last recorded? No

Are you experiencing any odors No

Stop #11: Intersection of San Martinez Road and Keningston Road 1 flagged

Use map locator to enter lat/long for this observation point. 30703 San Martinez Rd, Castaic, CA 91384, USA (34.448692199999996, -118.6712099)

Record time at observation point 3 Aug 2024 8:53 PM PDT

Record Wind Speed (mph) 2.5

Record Wind Direction W

Have the weather conditions changed since last recorded? No

Are you experiencing any odors Yes

Description of Odor Other

Describe "Other" Odor Sewer odor Skunk similar odor

**Intensity of Odor**

2 - Light odor detected

**Are any corrective actions needed?**

Stop #12: Intersection of Hunstock Street and Windsor Road

2 flagged

**Use map locator to enter lat/long for this observation point.**

29502 Cromwell Ave, Castaic, CA  
91384, USA  
(34.4460891, -118.6496094)

**Record time at observation point**

3 Aug 2024 8:48 PM PDT

**Record Wind Speed (mph)**

1.3

**Record Wind Direction**

NE

**Have the weather conditions changed since last recorded?**

No

**Are you experiencing any odors**

Yes

**Description of Odor**

Landfill Gas

**Intensity of Odor**

3 - Moderate Odor

**Are any corrective actions needed?**

Stop #13: Intersection of Del Valle Road and Silver Street

**Use map locator to enter lat/long for this observation point.**

29098 Del Valle Rd Suite E, Val  
Verde, CA 91384, USA  
(34.4484511,  
-118.65538769999999)

**Record time at observation point**

3 Aug 2024 8:45 PM PDT

**Record Wind Speed**

3.6

**Record Wind Direction**

NE

**Have the weather conditions changed since last recorded?**

No

**Are you experiencing any odors**

No

Stop #14: Intersection of Del Valle Road and Hasley Canyon Road

**Use map locator to enter lat/long for this observation point.**

Del Valle Rd & Hasley Canyon Rd,  
Hasley Canyon, CA 91384, USA  
(34.456818999999996,  
-118.64180300000001)

Record time at observation point

3 Aug 2024 8:43 PM PDT

Record Wind Speed (mph)

3.6

Record Wind Direction

W

Have the weather conditions changed since last recorded?

No

Are you experiencing any odors

No

Stop #15: Intersection of Hasley Canyon Road and Gibraltar Lane

Use map locator to enter lat/long for this observation point.

28579 Gibraltar Ln, Castaic, CA  
91384, USA  
(34.4551702,  
-118.63360240000002)

Record time at observation point

3 Aug 2024 8:41 PM PDT

Record Wind Speed (mph)

0.4

Record Wind Direction

E

Have the weather conditions changed since last recorded?

No

Are you experiencing any odors

No

Stop #16: Intersection of Gibraltar Lane and Alton Way

Use map locator to enter lat/long for this observation point.

28429 Gibraltar Ln, Castaic, CA  
91384, USA  
(34.4547595,  
-118.63055109999999)

Record time at observation point

3 Aug 2024 8:39 PM PDT

Record Wind Speed (mph)

2.0

Record Wind Direction

W

Have the weather conditions changed since last recorded?

No

Are you experiencing any odors

No

Stop #17: Intersection of Castlebury Place and Picadilly Place

Use map locator to enter lat/long for this observation point.

28203 Picadilly Pl, Castaic, CA  
91384, USA  
(34.4539706,  
-118.62780079999999)

Record time at observation point

3 Aug 2024 8:37 PM PDT

Record Wind Speed (mph)

0.4

Record Wind Direction

NW

Have the weather conditions changed since last recorded?

No

Are you experiencing any odors

No

Stop #18: Intersection of Gibraltar Lane and Springvale Lane

Use map locator to enter lat/long for this observation point.

28217 Gibraltar Ln, Castaic, CA  
91384, USA  
(34.456086299999996,  
-118.62872159999999)

Record time at observation point

3 Aug 2024 8:35 PM PDT

Record Wind Speed (mph)

2.5

Record Wind Direction

S

Have the weather conditions changed since last recorded?

No

Are you experiencing any odors

No

Stop #19: Intersection of Gibraltar Lane and Cambridge Avenue

Use map locator to enter lat/long for this observation point.

28003 Gibraltar Ln, Castaic, CA  
91384, USA  
(34.4583437,  
-118.62700379999998)

Record time at observation point

3 Aug 2024 8:34 PM PDT

Record Wind Speed (mph)

0.2

Record Wind Direction

W

Have the weather conditions changed since last recorded?

No

Are you experiencing any odors

No

Stop #20: Intersection of Cambridge Avenue and Hasley Canyon Road

Use map locator to enter lat/long for this observation point.

29702 Creekbed Rd, Castaic, CA  
91384, USA  
(34.4553128,  
-118.62141460000001)

Record time at observation point

3 Aug 2024 8:32 PM PDT

Record Wind Speed (mph)

0.7

Record Wind Direction

NE

Have the weather conditions changed since last recorded?

No

Are you experiencing any odors

No

Stop #21: Intersection of The Old Road and Hillcrest Parkway

Use map locator to enter lat/long for this observation point.

30301 Marigold Cir, Castaic, CA  
91384, USA  
(34.4699479, -118.6171231)

Record time at observation point

3 Aug 2024 8:27 PM PDT

Record Wind Speed (mph)

1.3

Record Wind Direction

NE

Have the weather conditions changed since last recorded?

No

Are you experiencing any odors

No

Stop #22: Intersection of Hillcrest Parkway and Park Vista Drive  
at Castaic Elementary School

Use map locator to enter lat/long for this observation point.

30455 Park Vista Dr, Castaic, CA  
91384, USA  
(34.4721549,  
-118.63040360000001)

Record time at observation point

3 Aug 2024 8:24 PM PDT

Record Wind Speed (mph)

2.5

Record Wind Direction

W

Have the weather conditions changed since last recorded?

No

Are you experiencing any odors

No

Stop #23: Intersection of Creekbed Road and Firebrand Drive

Use map locator to enter lat/long for this observation point.

29796 Creekbed Rd, Castaic, CA  
91384, USA  
(34.4575992,  
-118.61958519999999)

Record time at observation point

3 Aug 2024 8:30 PM PDT

Record Wind Speed (mph)

1.3

Record Wind Direction

NE

Have the weather conditions changed since last recorded?

No

Are you experiencing any odors

No

Stop #24: Intersection of The Old Road and Live Oak Road

1 flagged

Use map locator to enter lat/long for this observation point.

29491 The Old Rd, Castaic, CA  
91384, USA  
(34.452941599999996,  
-118.6164008)

Record time at observation point

3 Aug 2024 8:19 PM PDT

Record Wind Speed (mph)

2.5

Record Wind Direction

SW

Have the weather conditions changed since last recorded?

No

Are you experiencing any odors

Yes

Description of Odor

Landfill Gas

Intensity of Odor

2 - Light odor detected

Are any corrective actions needed?

Stop #25: Intersection of Live Oak Road and Hidden Trail Road

2 flagged

Use map locator to enter lat/long for this observation point.

27662 Buckskin Dr, Castaic, CA  
91384, USA  
(34.4501784, -118.6179979)

Record time at observation point

3 Aug 2024 8:18 PM PDT

Record Wind Speed (mph)

1.3

Record Wind Direction

SW

Have the weather conditions changed since last recorded?

No

Are you experiencing any odors

Yes



<b>Description of Odor</b>	Landfill Gas
<b>Intensity of Odor</b>	3 - Moderate Odor
<b>Are any corrective actions needed?</b>	
Stop #26: Intersection of Live Oak Elementary School at Saddleridge Way	2 flagged
<b>Use map locator to enter lat/long for this observation point.</b>	27734 Saddleridge Way, Castaic, CA 91384, USA (34.4497043, -118.61981619999997)
<b>Record time at observation point</b>	3 Aug 2024 8:16 PM PDT
<b>Record Wind Speed (mph)</b>	2.2
<b>Record Wind Direction</b>	W
<b>Have the weather conditions changed since last recorded?</b>	No
<b>Are you experiencing any odors</b>	Yes
<b>Description of Odor</b>	Landfill Gas
<b>Intensity of Odor</b>	3 - Moderate Odor
<b>Are any corrective actions needed?</b>	
Stop #27: Intersection of Rangewood Road and Buckskin Drive	1 flagged
<b>Use map locator to enter lat/long for this observation point.</b>	29139 Rangewood Rd, Castaic, CA 91384, USA (34.4485802, -118.62039709999999)
<b>Record time at observation point</b>	3 Aug 2024 8:14 PM PDT
<b>Record Wind Speed (mph)</b>	1.6
<b>Record Wind Direction</b>	W
<b>Have the weather conditions changed since last recorded?</b>	No
<b>Are you experiencing any odors</b>	Yes
<b>Description of Odor</b>	Landfill Gas
<b>Intensity of Odor</b>	2 - Light odor detected

**Are any corrective actions needed?**

Stop #28: Intersection of Quincy Street and Cambridge Avenue

27803 Quincy St, Castaic, CA  
91384, USA  
(34.453016399999996,  
-118.62001029999998)

**Use map locator to enter lat/long for this observation point.**

**Record time at observation point**

3 Aug 2024 8:12 PM PDT

**Record Wind Speed (mph)**

0.7

**Record Wind Direction**

SW

**Have the weather conditions changed since last recorded?**

No

**Are you experiencing any odors**

No

Stop #29: Intersection of Hasley Canyon Road and Commerce Center Drive (Santa Clarita Valley International School & Playmakers Preschool)

1 flagged

28050 Hasley Canyon Rd, Castaic,  
CA 91384, USA  
(34.4509611,  
-118.62462279999998)

**Use map locator to enter lat/long for this observation point.**

**Record time at observation point**

3 Aug 2024 8:10 PM PDT

**Record Wind Speed (mph)**

0.7

**Record Wind Direction**

NE

**Have the weather conditions changed since last recorded?**

No

**Are you experiencing any odors**

Yes

**Description of Odor**

Landfill Gas

Other

Landfill Chemical

**Describe "Other" Odor**

Sweet chemical smell

**Intensity of Odor**

2 - Light odor detected

**Are any corrective actions needed?**

Stop #30: Intersection of Commerce Center Drive and Witherspoon Parkway

2 flagged

Use map locator to enter lat/long for this observation point.

29011 Witherspoon Pkwy,  
Valencia, CA 91355, USA  
(34.445682,  
-118.62720999999999)

Record time at observation point

3 Aug 2024 8:08 PM PDT

Record Wind Speed (mph)

0.9

Record Wind Direction

E

Have the weather conditions changed since last recorded?

No

Are you experiencing any odors

Yes

Description of Odor

Landfill Gas

Intensity of Odor

4 -Strong Odor

Are any corrective actions needed?

Stop #31: Intersection of Franklin Parkway and driveway  
leading to the United States Postal Service

Use map locator to enter lat/long for this observation point.

28002 Franklin Pkwy, Valencia, CA  
91355, USA  
(34.433621599999995,  
-118.62858130000001)

Record time at observation point

3 Aug 2024 8:06 PM PDT

Record Wind Speed (mph)

4.5

Record Wind Direction

S

Have the weather conditions changed since last recorded?

No

Are you experiencing any odors

No

Stop #32: Intersection of Henry Mayo Drive and Cambridge  
View Drive, leading into the Valencia Travel Village RV Resort

Use map locator to enter lat/long for this observation point.

27944 CA-126, Castaic, CA 91384,  
USA  
(34.429763699999995,  
-118.6249313)

Record time at observation point

3 Aug 2024 8:01 PM PDT

Record Wind Speed (mph)

3.6

<b>Record Wind Direction</b>	SW
<b>Have the weather conditions changed since last recorded?</b>	No
<b>Are you experiencing any odors</b>	No
Odor Compliance with Stipulated Order for Abatement	1 flagged
<b>At 3 or more stops have you recorded any Landfill Odor Intensity of 3 (3 - Moderate Odor) or higher?</b>	Yes

By selecting Yes to the above question, the landfill operating staff will automatically be notified immediately via email of this response. Upon receiving such notification, Chiquita shall review and modify as appropriate fan placement, and conduct a visual inspection of the Reaction Area to assess, and address as needed, any cracks in the surface of the area.

**Recorder Signature**

A handwritten signature in black ink, appearing to read "duth." followed by a stylized flourish.

3 Aug 2024 9:15 PM PDT

---

**Upon completion of this patrol, please check the box to trigger necessary notifications.**

# 4050 - Chiquita Odor Patrol Template

Complete

Score	3 / 3 (100%)	Flagged items	14	Actions	0
-------	--------------	---------------	----	---------	---

Conducted on

3 Aug 2024 7:30 AM PDT

Prepared by

Julian Jenkins

If the name of the person conducting the Patrol does not appear above, please enter it here:

What type of patrol is this?

Regular Patrol

Weather Conditions at the time of patrol.

Sunny

Temperature at time of Patrol

71°F  
Should be between -50°F to 125°F

I acknowledge that I have not visited the working face or other on-site areas where exposed trash or landfill odors such as, but not limited to landfill gas odors, refuse or refuse contaminated material odors, or landfill liquids/landfill leachate odors exist within four hours prior to conducting this odor surveillance.



I acknowledge that I will assess each Patrol Stop while standing outside of the vehicle.



**Flagged items**

14 flagged

Odor Patrol Stops / Stop #1: Chiquito Canyon Road and Driveway leading to the LA County Fire's Del Valle Regional Training Center

**Are you experiencing any odors**

Yes

Odor Patrol Stops / Stop #1: Chiquito Canyon Road and Driveway leading to the LA County Fire's Del Valle Regional Training Center

**Intensity of Odor**

4 -Strong Odor

Odor Patrol Stops / Stop #2: Intersection of Chiquito Canyon Road and Lincoln Avenue

**Are you experiencing any odors**

Yes

Odor Patrol Stops / Stop #3: Intersection of Lincoln Avenue and Jackson Street

**Are you experiencing any odors**

Yes

Odor Patrol Stops / Stop #3: Intersection of Lincoln Avenue and Jackson Street

**Intensity of Odor**

3 - Moderate Odor

Odor Patrol Stops / Stop #7: Intersection of San Martinez Road and Morningside Drive

**Are you experiencing any odors**

Yes

Odor Patrol Stops / Stop #10: Intersection of San Martinez Road and Euclid Ave.

**Are you experiencing any odors**

Yes

Odor Patrol Stops / Stop #11: Intersection of San Martinez Road and Keningston Road

**Are you experiencing any odors**

Yes

Odor Patrol Stops / Stop #13: Intersection of Del Valle Road and Silver Street

**Are you experiencing any odors**

Yes

Odor Patrol Stops / Stop #16: Intersection of Gibraltar Lane and Alton Way

**Are you experiencing any odors**

Yes

Odor Patrol Stops / Stop #26: Intersection of Live Oak Elementary School at Saddleridge Way

**Are you experiencing any odors**

Yes

Odor Patrol Stops / Stop #26: Intersection of Live Oak Elementary School at Saddleridge Way

**Intensity of Odor**

3 - Moderate Odor

Odor Patrol Stops / Stop #31: Intersection of Franklin Parkway and driveway leading to the United States Postal Service

**Are you experiencing any odors**

Yes

Odor Patrol Stops / Stop #31: Intersection of Franklin Parkway and driveway leading to the United States Postal Service

**Intensity of Odor**

3 - Moderate Odor

<b>Odor Patrol Stops</b>	14 flagged
Stop #1: Chiquito Canyon Road and Driveway leading to the LA County Fire's Del Valle Regional Training Center	2 flagged
<b>Use map locator to enter lat/long for this observation point.</b>	28101 Chiquito Canyon Rd, Castaic, CA 91384, USA (34.4317609, -118.6589423)
<b>Record time at observation point</b>	3 Aug 2024 7:41 AM PDT
<b>Record Wind Speed (mph)</b>	0.7
<b>Record Wind Direction</b>	N
<b>Have the weather conditions changed since start of patrol?</b>	No
<b>Are you experiencing any odors</b>	Yes
<b>Description of Odor</b>	Landfill Gas
<b>Intensity of Odor</b>	4 -Strong Odor
<b>Are any corrective actions needed?</b>	
Stop #2: Intersection of Chiquito Canyon Road and Lincoln Avenue	1 flagged
<b>Use map locator to enter lat/long for this observation point.</b>	29825 Lincoln Ave, Castaic, CA 91384, USA (34.4386606, -118.6575727)
<b>Record time at observation point</b>	3 Aug 2024 7:44 AM PDT
<b>Record Wind Speed (mph)</b>	0
<b>Have the weather conditions changed since last recorded?</b>	No
<b>Are you experiencing any odors</b>	Yes
<b>Description of Odor</b>	Other Landfill Gas
<b>Describe "Other" Odor</b>	Urine
<b>Intensity of Odor</b>	2 - Light odor detected
<b>Are any corrective actions needed?</b>	No



Stop #3: Intersection of Lincoln Avenue and Jackson Street	2 flagged
<b>Use map locator to enter lat/long for this observation point.</b>	(34.4388977, -118.6560134)
<b>Record time at observation point</b>	3 Aug 2024 7:45 AM PDT
<b>Record Wind Speed (mph)</b>	1.3
<b>Record Wind Direction</b>	NE
<b>Have the weather conditions changed since last recorded?</b>	No
<b>Are you experiencing any odors</b>	Yes
<b>Description of Odor</b>	Landfill Gas
<b>Intensity of Odor</b>	3 - Moderate Odor
<b>Are any corrective actions needed?</b>	

Stop #4: Intersection of Buchanan Way and Chiquito Canyon Road	
<b>Use map locator to enter lat/long for this observation point.</b>	(34.4417425, -118.6575823)
<b>Record time at observation point</b>	3 Aug 2024 7:49 AM PDT
<b>Record Wind Speed (mph)</b>	0.7
<b>Record Wind Direction</b>	SW
<b>Have the weather conditions changed since last recorded?</b>	No
<b>Are you experiencing any odors</b>	No

Stop #5: Intersection of Lincoln Avenue and Harding Avenue	
<b>Use map locator to enter lat/long for this observation point.</b>	(34.443157, -118.6558081)
<b>Record time at observation point</b>	3 Aug 2024 7:50 AM PDT
<b>Record Wind Speed (mph)</b>	0
<b>Have the weather conditions changed since last recorded?</b>	No
<b>Are you experiencing any odors</b>	No

Stop #6: Intersection of Chiquito Canyon Road and San

Martinez Road

Use map locator to enter lat/long for this observation point.

30010 San Martinez Rd, Castaic,  
CA 91384, USA  
(34.4449994, -118.6582312)

Record time at observation point

3 Aug 2024 7:52 AM PDT

Record Wind Speed (mph)

0.4

Record Wind Direction

S

Have the weather conditions changed since last recorded?

No

Are you experiencing any odors

No

Stop #7: Intersection of San Martinez Road and Morningside Drive

1 flagged

Use map locator to enter lat/long for this observation point.

(34.4465249, -118.6612678)

Record time at observation point

3 Aug 2024 7:54 AM PDT

Record Wind Speed (mph)

0.4

Record Wind Direction

SE

Have the weather conditions changed since last recorded?

No

Are you experiencing any odors

Yes

Description of Odor

Landfill Chemical

Intensity of Odor

2 - Light odor detected

Are any corrective actions needed?

Stop #8: Intersection of Lexington Drive and Morningside Drive

Use map locator to enter lat/long for this observation point.

(34.4482351, -118.660813)

Record time at observation point

3 Aug 2024 7:56 AM PDT

Record Wind Speed (mph)

0.4

Record Wind Direction

SW

Have the weather conditions changed since last recorded?

No

<b>Are you experiencing any odors</b>	No
Stop #9: Intersection of Val Verde Road and Trellis Road	
<b>Use map locator to enter lat/long for this observation point.</b>	(34.4481697, -118.6630376)
<b>Record time at observation point</b>	3 Aug 2024 7:58 AM PDT
<b>Record Wind Speed (mph)</b>	1.3
<b>Record Wind Direction</b>	SW
<b>Have the weather conditions changed since last recorded?</b>	No
<b>Are you experiencing any odors</b>	No
Stop #10: Intersection of San Martinez Road and Euclid Ave.	1 flagged
<b>Use map locator to enter lat/long for this observation point.</b>	(34.4477132, -118.6658626)
<b>Record time at observation point</b>	3 Aug 2024 8:00 AM PDT
<b>Record Wind Speed (mph)</b>	2.5
<b>Record Wind Direction</b>	E
<b>Have the weather conditions changed since last recorded?</b>	No
<b>Are you experiencing any odors</b>	Yes
<b>Description of Odor</b>	Other
<b>Describe "Other" Odor</b>	Beer
<b>Intensity of Odor</b>	2 - Light odor detected
<b>Are any corrective actions needed?</b>	No
Stop #11: Intersection of San Martinez Road and Keningston Road	1 flagged
<b>Use map locator to enter lat/long for this observation point.</b>	(34.4485955, -118.671142)
<b>Record time at observation point</b>	3 Aug 2024 8:03 AM PDT
<b>Record Wind Speed (mph)</b>	2.2
<b>Record Wind Direction</b>	E

Have the weather conditions changed since last recorded?	No
Are you experiencing any odors	Yes
Description of Odor	Other
Describe "Other" Odor	Sweet odor
Intensity of Odor	2 - Light odor detected
Are any corrective actions needed?	No
Stop #12: Intersection of Hunstock Street and Windsor Road	
Use map locator to enter lat/long for this observation point.	(34.4460213, -118.6494957)
Record time at observation point	3 Aug 2024 8:08 AM PDT
Record Wind Speed (mph)	1.3
Record Wind Direction	E
Have the weather conditions changed since last recorded?	No
Are you experiencing any odors	No
Stop #13: Intersection of Del Valle Road and Silver Street	
	1 flagged
Use map locator to enter lat/long for this observation point.	(34.4486918, -118.6552808)
Record time at observation point	3 Aug 2024 8:12 AM PDT
Record Wind Speed	0.4
Record Wind Direction	S
Have the weather conditions changed since last recorded?	No
Are you experiencing any odors	Yes
Description of Odor	Other
Describe "Other" Odor	Burning brush
Intensity of Odor	1 - Very light odor detected
Are any corrective actions needed?	No

Stop #14: Intersection of Del Valle Road and Hasley Canyon Road

Use map locator to enter lat/long for this observation point.

Del Valle Rd & Hasley Canyon Rd,  
California 91355, USA  
(34.456905,  
-118.64146400000001)

Record time at observation point

3 Aug 2024 8:14 AM PDT

Record Wind Speed (mph)

1.3

Record Wind Direction

E

Have the weather conditions changed since last recorded?

No

Are you experiencing any odors

No

Stop #15: Intersection of Hasley Canyon Road and Gibraltar Lane

Use map locator to enter lat/long for this observation point.

28560 Gibraltar Ln, Castaic, CA  
91384, USA  
(34.4551892,  
-118.63303759999998)

Record time at observation point

3 Aug 2024 8:17 AM PDT

Record Wind Speed (mph)

0

Have the weather conditions changed since last recorded?

No

Are you experiencing any odors

No

Stop #16: Intersection of Gibraltar Lane and Alton Way

1 flagged

Use map locator to enter lat/long for this observation point.

(34.4548176, -118.6299259)

Record time at observation point

3 Aug 2024 8:19 AM PDT

Record Wind Speed (mph)

2

Record Wind Direction

S

Have the weather conditions changed since last recorded?

No

Are you experiencing any odors

Yes

Description of Odor

Other

Describe "Other" Odor

Sweet odor

Intensity of Odor

2 - Light odor detected

Are any corrective actions needed?

Stop #17: Intersection of Castlebury Place and Picadilly Place

Use map locator to enter lat/long for this observation point.

29732 Castlebury Pl, Castaic, CA  
91384, USA  
(34.4539136,  
-118.62732229999999)

Record time at observation point

3 Aug 2024 8:21 AM PDT

Record Wind Speed (mph)

0.9

Record Wind Direction

SW

Have the weather conditions changed since last recorded?

No

Are you experiencing any odors

No

Stop #18: Intersection of Gibraltar Lane and Springvale Lane

Use map locator to enter lat/long for this observation point.

28205 Gibraltar Ln, Castaic, CA  
91384, USA  
(34.4563346, -118.6285731)

Record time at observation point

3 Aug 2024 8:23 AM PDT

Record Wind Speed (mph)

0

Have the weather conditions changed since last recorded?

No

Are you experiencing any odors

No

Stop #19: Intersection of Gibraltar Lane and Cambridge Avenue

Use map locator to enter lat/long for this observation point.

29830 Cambridge Ave, Castaic, CA  
91384, USA  
(34.4582559,  
-118.62648999999999)

Record time at observation point

3 Aug 2024 8:25 AM PDT

Record Wind Speed (mph)

0.7

Record Wind Direction

S

<b>Have the weather conditions changed since last recorded?</b>	No
<b>Are you experiencing any odors</b>	No
Stop #20: Intersection of Cambridge Avenue and Hasley Canyon Road	
<b>Use map locator to enter lat/long for this observation point.</b>	9701 Creekbed Rd, Castaic, CA 91384, USA (34.4555301, -118.6218167)
<b>Record time at observation point</b>	3 Aug 2024 8:35 AM PDT
<b>Record Wind Speed (mph)</b>	0.7
<b>Record Wind Direction</b>	SW
<b>Have the weather conditions changed since last recorded?</b>	No
<b>Are you experiencing any odors</b>	No
Stop #21: Intersection of The Old Road and Hillcrest Parkway	
<b>Use map locator to enter lat/long for this observation point.</b>	30402 Daisy Ct, Castaic, CA 91384, USA (34.470892299999996, -118.6169014)
<b>Record time at observation point</b>	3 Aug 2024 8:52 AM PDT
<b>Record Wind Speed (mph)</b>	0.9
<b>Record Wind Direction</b>	SW
<b>Have the weather conditions changed since last recorded?</b>	No
<b>Are you experiencing any odors</b>	No
Stop #22: Intersection of Hillcrest Parkway and Park Vista Drive at Castaic Elementary School	
<b>Use map locator to enter lat/long for this observation point.</b>	30455 Park Vista Dr, Castaic, CA 91384, USA (34.4721549, -118.63040360000001)
<b>Record time at observation point</b>	3 Aug 2024 8:55 AM PDT
<b>Record Wind Speed (mph)</b>	1.1
<b>Record Wind Direction</b>	SW

<b>Have the weather conditions changed since last recorded?</b>	No
<b>Are you experiencing any odors</b>	No
Stop #23: Intersection of Creekbed Road and Firebrand Drive	
<b>Use map locator to enter lat/long for this observation point.</b>	27714 Firebrand Dr, Castaic, CA 91384, USA (34.45805, -118.6202776)
<b>Record time at observation point</b>	3 Aug 2024 8:28 AM PDT
<b>Record Wind Speed (mph)</b>	1.3
<b>Record Wind Direction</b>	SW
<b>Have the weather conditions changed since last recorded?</b>	No
<b>Are you experiencing any odors</b>	No
Stop #24: Intersection of The Old Road and Live Oak Road	
<b>Use map locator to enter lat/long for this observation point.</b>	29491 The Old Rd, Castaic, CA 91384, USA (34.452941599999996, -118.6164008)
<b>Record time at observation point</b>	3 Aug 2024 8:48 AM PDT
<b>Record Wind Speed (mph)</b>	0.9
<b>Record Wind Direction</b>	SW
<b>Have the weather conditions changed since last recorded?</b>	No
<b>Are you experiencing any odors</b>	No
Stop #25: Intersection of Live Oak Road and Hidden Trail Road	
<b>Use map locator to enter lat/long for this observation point.</b>	27662 Buckskin Dr, Castaic, CA 91384, USA (34.4501784, -118.6179979)
<b>Record time at observation point</b>	3 Aug 2024 8:46 AM PDT
<b>Record Wind Speed (mph)</b>	1.3
<b>Record Wind Direction</b>	SW
<b>Have the weather conditions changed since last recorded?</b>	No



<b>Are you experiencing any odors</b>	No
Stop #26: Intersection of Live Oak Elementary School at Saddleridge Way	2 flagged
<b>Use map locator to enter lat/long for this observation point.</b>	27710 Rangewood Rd, Castaic, CA 91384, USA (34.450107599999996, -118.61922759999999)
<b>Record time at observation point</b>	3 Aug 2024 8:44 AM PDT
<b>Record Wind Speed (mph)</b>	0.9
<b>Record Wind Direction</b>	SE
<b>Have the weather conditions changed since last recorded?</b>	No
<b>Are you experiencing any odors</b>	Yes
<b>Description of Odor</b>	Other
<b>Describe "Other" Odor</b>	Pungent, sour odor
<b>Intensity of Odor</b>	3 - Moderate Odor
<b>Are any corrective actions needed?</b>	No
Stop #27: Intersection of Rangewood Road and Buckskin Drive	
<b>Use map locator to enter lat/long for this observation point.</b>	27757 Buckskin Dr, Castaic, CA 91384, USA (34.4493687, -118.6199715)
<b>Record time at observation point</b>	3 Aug 2024 8:42 AM PDT
<b>Record Wind Speed (mph)</b>	1.3
<b>Record Wind Direction</b>	W
<b>Have the weather conditions changed since last recorded?</b>	No
<b>Are you experiencing any odors</b>	No
Stop #28: Intersection of Quincy Street and Cambridge Avenue	
<b>Use map locator to enter lat/long for this observation point.</b>	27803 Quincy St, Castaic, CA 91384, USA (34.453016399999996, -118.62001029999998)

Record time at observation point

3 Aug 2024 8:39 AM PDT

Record Wind Speed (mph)

0.4

Record Wind Direction

S

Have the weather conditions changed since last recorded?

No

Are you experiencing any odors

No

Stop #29: Intersection of Hasley Canyon Road and Commerce Center Drive (Santa Clarita Valley International School & Playmakers Preschool)

Use map locator to enter lat/long for this observation point.

28060 Hasley Canyon Rd, Castaic,  
CA 91384, USA  
(34.4504886, -118.6246102)

Record time at observation point

3 Aug 2024 9:01 AM PDT

Record Wind Speed (mph)

1.3

Record Wind Direction

SW

Have the weather conditions changed since last recorded?

No

Are you experiencing any odors

No

Stop #30: Intersection of Commerce Center Drive and Witherspoon Parkway

Use map locator to enter lat/long for this observation point.

Commerce Center Dr &  
Witherspoon Pky, California  
91384, USA  
(34.445912, -118.626105)

Record time at observation point

3 Aug 2024 9:06 AM PDT

Record Wind Speed (mph)

0.4

Record Wind Direction

SW

Have the weather conditions changed since last recorded?

No

Are you experiencing any odors

No

Stop #31: Intersection of Franklin Parkway and driveway leading to the United States Postal Service

2 flagged

Use map locator to enter lat/long for this observation point.

28002 Franklin Pkwy, Valencia, CA  
91355, USA

(34.433621599999995,  
-118.62858130000001)

<b>Record time at observation point</b>	3 Aug 2024 9:10 AM PDT
<b>Record Wind Speed (mph)</b>	2.5
<b>Record Wind Direction</b>	SE
<b>Have the weather conditions changed since last recorded?</b>	No
<b>Are you experiencing any odors</b>	Yes
<b>Description of Odor</b>	Other
<b>Describe "Other" Odor</b>	Sweet chemical odor
<b>Intensity of Odor</b>	3 - Moderate Odor
<b>Are any corrective actions needed?</b>	No

Stop #32: Intersection of Henry Mayo Drive and Cambridge View Drive, leading into the Valencia Travel Village RV Resort

**Use map locator to enter lat/long for this observation point.** 27950 CA-126, Castaic, CA 91384, USA  
(34.429708, -118.6250224)

<b>Record time at observation point</b>	3 Aug 2024 9:15 AM PDT
<b>Record Wind Speed (mph)</b>	0.9
<b>Record Wind Direction</b>	SE
<b>Have the weather conditions changed since last recorded?</b>	No
<b>Are you experiencing any odors</b>	No
Odor Compliance with Stipulated Order for Abatement	
<b>At 3 or more stops have you recorded any Landfill Odor Intensity of 3 (3 - Moderate Odor) or higher?</b>	No

**Recorder Signature**



Julian Jenkins  
3 Aug 2024 9:16 AM PDT

---

**Upon completion of this patrol, please check the box to trigger necessary notifications.**

# 4050 - Chiquita Odor Patrol Template

Complete

<b>Score</b>	3 / 3 (100%)	<b>Flagged items</b>	9	<b>Actions</b>	0
--------------	--------------	----------------------	---	----------------	---

**Conducted on**

5 Aug 2024 7:53 PM PDT

**Prepared by**

Luthgardes Vianna- Angel  
Cisneros

**If the name of the person conducting the Patrol does not appear above, please enter it here:**

**What type of patrol is this?**

Regular Patrol

**Weather Conditions at the time of patrol.**

Sunny

**Temperature at time of Patrol**

93°F  
Should be between -50°F to 125°F

**I acknowledge that I have not visited the working face or other on-site areas where exposed trash or landfill odors such as, but not limited to landfill gas odors, refuse or refuse contaminated material odors, or landfill liquids/landfill leachate odors exist within four hours prior to conducting this odor surveillance.**



**I acknowledge that I will assess each Patrol Stop while standing outside of the vehicle.**



**Flagged items**

9 flagged

Odor Patrol Stops / Stop #3: Intersection of Lincoln Avenue and Jackson Street

**Are you experiencing any odors**

Yes

Odor Patrol Stops / Stop #10: Intersection of San Martinez Road and Euclid Ave.

**Are you experiencing any odors**

Yes

Odor Patrol Stops / Stop #12: Intersection of Hunstock Street and Windsor Road

**Are you experiencing any odors**

Yes

Odor Patrol Stops / Stop #15: Intersection of Hasley Canyon Road and Gibraltar Lane

**Are you experiencing any odors**

Yes

Odor Patrol Stops / Stop #19: Intersection of Gibraltar Lane and Cambridge Avenue

**Are you experiencing any odors**

Yes

Odor Patrol Stops / Stop #21: Intersection of The Old Road and Hillcrest Parkway

**Are you experiencing any odors**

Yes

Odor Patrol Stops / Stop #25: Intersection of Live Oak Road and Hidden Trail Road

**Are you experiencing any odors**

Yes

Odor Patrol Stops / Stop #31: Intersection of Franklin Parkway and driveway leading to the United States Postal Service

**Are you experiencing any odors**

Yes

Odor Patrol Stops / Stop #31: Intersection of Franklin Parkway and driveway leading to the United States Postal Service

**Intensity of Odor**

3 - Moderate Odor

<b>Odor Patrol Stops</b>	9 flagged
Stop #1: Chiquito Canyon Road and Driveway leading to the LA County Fire's Del Valle Regional Training Center	
<b>Use map locator to enter lat/long for this observation point.</b>	28101 Chiquito Canyon Rd, Castaic, CA 91384, USA (34.4317609, -118.6589423)
<b>Record time at observation point</b>	5 Aug 2024 7:58 PM PDT
<b>Record Wind Speed (mph)</b>	2.0
<b>Record Wind Direction</b>	NE
<b>Have the weather conditions changed since start of patrol?</b>	No
<b>Are you experiencing any odors</b>	No
Stop #2: Intersection of Chiquito Canyon Road and Lincoln Avenue	
<b>Use map locator to enter lat/long for this observation point.</b>	2900 S Orange Dr, Los Angeles, CA 90016, USA (34.43879, -118.65694099999999)
<b>Record time at observation point</b>	5 Aug 2024 8:00 PM PDT
<b>Record Wind Speed (mph)</b>	0.0
<b>Have the weather conditions changed since last recorded?</b>	No
<b>Are you experiencing any odors</b>	No
Stop #3: Intersection of Lincoln Avenue and Jackson Street	
<b>Use map locator to enter lat/long for this observation point.</b>	28611 Lincoln Ave, Val Verde, CA 91384, USA (34.4398361, -118.656019)
<b>Record time at observation point</b>	5 Aug 2024 8:01 PM PDT
<b>Record Wind Speed (mph)</b>	1.1
<b>Record Wind Direction</b>	E
<b>Have the weather conditions changed since last recorded?</b>	No
<b>Are you experiencing any odors</b>	Yes

<b>Description of Odor</b>	Other
<b>Describe "Other" Odor</b>	Burned smoky BBQ odor
<b>Intensity of Odor</b>	1 - Very light odor detected
<b>Are any corrective actions needed?</b>	
Stop #4: Intersection of Buchanan Way and Chiquito Canyon Road	
<b>Use map locator to enter lat/long for this observation point.</b>	11629 Daleside Ave, Hawthorne, CA 90250, USA (34.443070999999996, -118.655496)
<b>Record time at observation point</b>	5 Aug 2024 8:02 PM PDT
<b>Record Wind Speed (mph)</b>	0.0
<b>Have the weather conditions changed since last recorded?</b>	No
<b>Are you experiencing any odors</b>	No
Stop #5: Intersection of Lincoln Avenue and Harding Avenue	
<b>Use map locator to enter lat/long for this observation point.</b>	28703 Chiquito Canyon Rd, Castaic, CA 91384, USA (34.441859799999996, -118.6573111)
<b>Record time at observation point</b>	5 Aug 2024 8:04 PM PDT
<b>Record Wind Speed (mph)</b>	0.4
<b>Record Wind Direction</b>	S
<b>Have the weather conditions changed since last recorded?</b>	No
<b>Are you experiencing any odors</b>	No
Stop #6: Intersection of Chiquito Canyon Road and San Martinez Road	
<b>Use map locator to enter lat/long for this observation point.</b>	30006 San Martinez Rd, Val Verde, CA 91384, USA (34.444958299999996, -118.6580404)
<b>Record time at observation point</b>	5 Aug 2024 8:06 PM PDT



<b>Record Wind Speed (mph)</b>	0.2
<b>Record Wind Direction</b>	SW
<b>Have the weather conditions changed since last recorded?</b>	No
<b>Are you experiencing any odors</b>	No
Stop #7: Intersection of San Martinez Road and Morningside Drive	
<b>Use map locator to enter lat/long for this observation point.</b>	30139 San Martinez Rd, Castaic, CA 91384, USA (34.44624, -118.66109490000001)
<b>Record time at observation point</b>	5 Aug 2024 8:08 PM PDT
<b>Record Wind Speed (mph)</b>	1.3
<b>Record Wind Direction</b>	W
<b>Have the weather conditions changed since last recorded?</b>	No
<b>Are you experiencing any odors</b>	No
Stop #8: Intersection of Lexington Drive and Morningside Drive	
<b>Use map locator to enter lat/long for this observation point.</b>	30116 Lexington Dr, Castaic, CA 91384, USA (34.4484085, -118.66031879999998)
<b>Record time at observation point</b>	5 Aug 2024 8:10 PM PDT
<b>Record Wind Speed (mph)</b>	2.5
<b>Record Wind Direction</b>	S
<b>Have the weather conditions changed since last recorded?</b>	No
<b>Are you experiencing any odors</b>	No
Stop #9: Intersection of Val Verde Road and Trellis Road	
<b>Use map locator to enter lat/long for this observation point.</b>	(34.4482696, -118.6628658)
<b>Record time at observation point</b>	5 Aug 2024 8:12 PM PDT
<b>Record Wind Speed (mph)</b>	2.7

<b>Record Wind Direction</b>	NW
<b>Have the weather conditions changed since last recorded?</b>	No
<b>Are you experiencing any odors</b>	No
Stop #10: Intersection of San Martinez Road and Euclid Ave.	1 flagged
<b>Use map locator to enter lat/long for this observation point.</b>	(34.4478331, -118.665932)
<b>Record time at observation point</b>	5 Aug 2024 8:14 PM PDT
<b>Record Wind Speed (mph)</b>	0.4
<b>Record Wind Direction</b>	W
<b>Have the weather conditions changed since last recorded?</b>	No
<b>Are you experiencing any odors</b>	Yes
<b>Description of Odor</b>	Other
<b>Describe "Other" Odor</b>	Burned odor mixed with weed
<b>Intensity of Odor</b>	2 - Light odor detected
<b>Are any corrective actions needed?</b>	
Stop #11: Intersection of San Martinez Road and Keningston Road	
<b>Use map locator to enter lat/long for this observation point.</b>	1847 W 78th St, Los Angeles, CA 90047, USA (34.448285, -118.67143199999998)
<b>Record time at observation point</b>	5 Aug 2024 8:16 PM PDT
<b>Record Wind Speed (mph)</b>	0.9
<b>Record Wind Direction</b>	W
<b>Have the weather conditions changed since last recorded?</b>	No
<b>Are you experiencing any odors</b>	No
Stop #12: Intersection of Hunstock Street and Windsor Road	1 flagged
<b>Use map locator to enter lat/long for this observation point.</b>	(34.4459235, -118.6494933)

Record time at observation point

5 Aug 2024 8:22 PM PDT

Record Wind Speed (mph)

0.9

Record Wind Direction

SW

Have the weather conditions changed since last recorded?

No

Are you experiencing any odors

Yes

Description of Odor

Other

Describe "Other" Odor

House across heavy odor of glue or silicone type odor

Intensity of Odor

2 - Light odor detected

Are any corrective actions needed?

Stop #13: Intersection of Del Valle Road and Silver Street

Use map locator to enter lat/long for this observation point.

(34.4486775, -118.6552054)

Record time at observation point

5 Aug 2024 8:26 PM PDT

Record Wind Speed

3.3

Record Wind Direction

NE

Have the weather conditions changed since last recorded?

No

Are you experiencing any odors

No

Stop #14: Intersection of Del Valle Road and Hasley Canyon Road

Use map locator to enter lat/long for this observation point.

Del Valle Rd & Hasley Canyon Rd,  
Hasley Canyon, CA 91384, USA  
(34.456818999999996,  
-118.64180300000001)

Record time at observation point

5 Aug 2024 8:28 PM PDT

Record Wind Speed (mph)

2.7

Record Wind Direction

NW

Have the weather conditions changed since last recorded?

No

<b>Are you experiencing any odors</b>	No
Stop #15: Intersection of Hasley Canyon Road and Gibraltar Lane	1 flagged
<b>Use map locator to enter lat/long for this observation point.</b>	28579 Gibraltar Ln, Castaic, CA 91384, USA (34.4551702, -118.63360240000002)
<b>Record time at observation point</b>	5 Aug 2024 8:30 PM PDT
<b>Record Wind Speed (mph)</b>	0.7
<b>Record Wind Direction</b>	NE
<b>Have the weather conditions changed since last recorded?</b>	No
<b>Are you experiencing any odors</b>	Yes
<b>Description of Odor</b>	Other
<b>Describe "Other" Odor</b>	Sewer odor
<b>Intensity of Odor</b>	1 - Very light odor detected
<b>Are any corrective actions needed?</b>	
Stop #16: Intersection of Gibraltar Lane and Alton Way	
<b>Use map locator to enter lat/long for this observation point.</b>	28340 Alton Way, Castaic, CA 91384, USA (34.4547069, -118.630257)
<b>Record time at observation point</b>	5 Aug 2024 8:32 PM PDT
<b>Record Wind Speed (mph)</b>	1.3
<b>Record Wind Direction</b>	W
<b>Have the weather conditions changed since last recorded?</b>	No
<b>Are you experiencing any odors</b>	No
Stop #17: Intersection of Castlebury Place and Picadilly Place	
<b>Use map locator to enter lat/long for this observation point.</b>	28203 Picadilly Pl, Castaic, CA 91384, USA (34.4539706, -118.62780079999999)

Record time at observation point

5 Aug 2024 8:33 PM PDT

Record Wind Speed (mph)

0.2

Record Wind Direction

E

Have the weather conditions changed since last recorded?

No

Are you experiencing any odors

No

Stop #18: Intersection of Gibraltar Lane and Springvale Lane

Use map locator to enter lat/long for this observation point.

28257 Springvale Ln, Castaic, CA  
91384, USA  
(34.4558953,  
-118.62825909999998)

Record time at observation point

5 Aug 2024 8:35 PM PDT

Record Wind Speed (mph)

2.0

Record Wind Direction

SW

Have the weather conditions changed since last recorded?

No

Are you experiencing any odors

No

Stop #19: Intersection of Gibraltar Lane and Cambridge Avenue

1 flagged

Use map locator to enter lat/long for this observation point.

29823 Cambridge Ave, Castaic, CA  
91384, USA  
(34.457909799999996,  
-118.62704210000001)

Record time at observation point

5 Aug 2024 8:38 PM PDT

Record Wind Speed (mph)

0.3

Record Wind Direction

SW

Have the weather conditions changed since last recorded?

No

Are you experiencing any odors

Yes

Description of Odor

Landfill Gas

Intensity of Odor

2 - Light odor detected

Are any corrective actions needed?

Stop #20: Intersection of Cambridge Avenue and Hasley Canyon Road

Use map locator to enter lat/long for this observation point.

9701 Creekbed Rd, Castaic, CA  
91384, USA  
(34.4555301, -118.6218167)

Record time at observation point

5 Aug 2024 8:40 PM PDT

Record Wind Speed (mph)

1.1

Record Wind Direction

SE

Have the weather conditions changed since last recorded?

No

Are you experiencing any odors

No

Stop #21: Intersection of The Old Road and Hillcrest Parkway

1 flagged

Use map locator to enter lat/long for this observation point.

30301 Marigold Cir, Castaic, CA  
91384, USA  
(34.4699479, -118.6171231)

Record time at observation point

5 Aug 2024 8:49 PM PDT

Record Wind Speed (mph)

2.5

Record Wind Direction

S

Have the weather conditions changed since last recorded?

No

Are you experiencing any odors

Yes

Description of Odor

Other

Describe "Other" Odor

Dead animal odor

Intensity of Odor

2 - Light odor detected

Are any corrective actions needed?

Stop #22: Intersection of Hillcrest Parkway and Park Vista Drive at Castaic Elementary School

Use map locator to enter lat/long for this observation point.

30455 Park Vista Dr, Castaic, CA  
91384, USA  
(34.4721549, -118.63040360000001)

Record time at observation point

5 Aug 2024 8:46 PM PDT

<b>Record Wind Speed (mph)</b>	1.1
<b>Record Wind Direction</b>	SW
<b>Have the weather conditions changed since last recorded?</b>	No
<b>Are you experiencing any odors</b>	No
Stop #23: Intersection of Creekbed Road and Firebrand Drive	
<b>Use map locator to enter lat/long for this observation point.</b>	29796 Creekbed Rd, Castaic, CA 91384, USA (34.4575992, -118.61958519999999)
<b>Record time at observation point</b>	5 Aug 2024 8:42 PM PDT
<b>Record Wind Speed (mph)</b>	0.0
<b>Have the weather conditions changed since last recorded?</b>	No
<b>Are you experiencing any odors</b>	No
Stop #24: Intersection of The Old Road and Live Oak Road	
<b>Use map locator to enter lat/long for this observation point.</b>	27603 Quincy St, Castaic, CA 91384, USA (34.4528436, -118.6171006)
<b>Record time at observation point</b>	5 Aug 2024 8:53 PM PDT
<b>Record Wind Speed (mph)</b>	1.0
<b>Record Wind Direction</b>	SW
<b>Have the weather conditions changed since last recorded?</b>	No
<b>Are you experiencing any odors</b>	No
Stop #25: Intersection of Live Oak Road and Hidden Trail Road	
<b>Use map locator to enter lat/long for this observation point.</b>	27662 Buckskin Dr, Castaic, CA 91384, USA (34.4501784, -118.6179979)
<b>Record time at observation point</b>	5 Aug 2024 8:54 PM PDT
<b>Record Wind Speed (mph)</b>	1.3
<b>Record Wind Direction</b>	SW

Have the weather conditions changed since last recorded?	No
Are you experiencing any odors	Yes
Description of Odor	Other
Describe "Other" Odor	Dead animal odor maybe water running by
Intensity of Odor	2 - Light odor detected
<b>Are any corrective actions needed?</b>	
Stop #26: Intersection of Live Oak Elementary School at Saddleridge Way	
Use map locator to enter lat/long for this observation point.	27715 Saddleridge Way, Castaic, CA 91384, USA (34.4502775, -118.62024579999999)
Record time at observation point	5 Aug 2024 8:56 PM PDT
Record Wind Speed (mph)	0.4
Record Wind Direction	E
Have the weather conditions changed since last recorded?	No
Are you experiencing any odors	No
Stop #27: Intersection of Rangewood Road and Buckskin Drive	
Use map locator to enter lat/long for this observation point.	29139 Rangewood Rd, Castaic, CA 91384, USA (34.4485802, -118.62039709999999)
Record time at observation point	5 Aug 2024 8:57 PM PDT
Record Wind Speed (mph)	0.4
Record Wind Direction	S
Have the weather conditions changed since last recorded?	No
Are you experiencing any odors	No
Stop #28: Intersection of Quincy Street and Cambridge Avenue	



27803 Quincy St, Castaic, CA  
91384, USA  
(34.453016399999996,  
-118.62001029999998)

Use map locator to enter lat/long for this observation point.

Record time at observation point 5 Aug 2024 8:59 PM PDT

Record Wind Speed (mph) 0.0

Have the weather conditions changed since last recorded? No

Are you experiencing any odors No

Stop #29: Intersection of Hasley Canyon Road and Commerce Center Drive (Santa Clarita Valley International School & Playmakers Preschool)

28050 Hasley Canyon Rd, Castaic,  
CA 91384, USA  
(34.4509611,  
-118.62462279999998)

Use map locator to enter lat/long for this observation point.

Record time at observation point 5 Aug 2024 9:02 PM PDT

Record Wind Speed (mph) 0.0

Have the weather conditions changed since last recorded? No

Are you experiencing any odors No

Stop #30: Intersection of Commerce Center Drive and Witherspoon Parkway

29011 Witherspoon Pkwy,  
Valencia, CA 91355, USA  
(34.445682,  
-118.62720999999999)

Use map locator to enter lat/long for this observation point.

Record time at observation point 5 Aug 2024 9:04 PM PDT

Record Wind Speed (mph) 0.9

Record Wind Direction E

Have the weather conditions changed since last recorded? No

Are you experiencing any odors No

Stop #31: Intersection of Franklin Parkway and driveway leading to the United States Postal Service 2 flagged

28000 Franklin Pkwy, Valencia, CA

Use map locator to enter lat/long for this observation point.

91355, USA  
(34.4352261,  
-118.62850189999997)

Record time at observation point

5 Aug 2024 9:07 PM PDT

Record Wind Speed (mph)

0.7

Record Wind Direction

W

Have the weather conditions changed since last recorded?

No

Are you experiencing any odors

Yes

Description of Odor

Landfill Gas

Other

Describe "Other" Odor

Mold- Mildew odor as well as  
landfill gas

Intensity of Odor

3 - Moderate Odor

Are any corrective actions needed?

Stop #32: Intersection of Henry Mayo Drive and Cambridge  
View Drive, leading into the Valencia Travel Village RV Resort

Use map locator to enter lat/long for this observation point.

27942 CA-126, Castaic, CA 91384,  
USA  
(34.429789, -118.6248926)

Record time at observation point

5 Aug 2024 9:11 PM PDT

Record Wind Speed (mph)

3.1

Record Wind Direction

SW

Have the weather conditions changed since last recorded?

No

Are you experiencing any odors


No

Odor Compliance with Stipulated Order for Abatement

At 3 or more stops have you recorded any Landfill Odor  
Intensity of 3 (3 - Moderate Odor) or higher?

No

**Recorder Signature**

A handwritten signature in black ink, appearing to be "Kath" followed by a stylized flourish.

5 Aug 2024 9:12 PM PDT

---

**Upon completion of this patrol, please check the box to trigger necessary notifications.**



# 4050 - Chiquita Odor Patrol Template

Complete

Score	3 / 3 (100%)	Flagged items	21	Actions	0
-------	--------------	---------------	----	---------	---

Conducted on

5 Aug 2024 8:06 AM PDT

Prepared by

Julian Jenkins

If the name of the person conducting the Patrol does not appear above, please enter it here:

What type of patrol is this?

Regular Patrol

Weather Conditions at the time of patrol.

Sunny

Temperature at time of Patrol

73°F  
Should be between -50°F to 125°F

I acknowledge that I have not visited the working face or other on-site areas where exposed trash or landfill odors such as, but not limited to landfill gas odors, refuse or refuse contaminated material odors, or landfill liquids/landfill leachate odors exist within four hours prior to conducting this odor surveillance.



I acknowledge that I will assess each Patrol Stop while standing outside of the vehicle.



**Flagged items**

21 flagged

Odor Patrol Stops / Stop #1: Chiquito Canyon Road and Driveway leading to the LA County Fire's Del Valle Regional Training Center

**Are you experiencing any odors**

Yes

Odor Patrol Stops / Stop #1: Chiquito Canyon Road and Driveway leading to the LA County Fire's Del Valle Regional Training Center

**Intensity of Odor**

4 -Strong Odor

Odor Patrol Stops / Stop #2: Intersection of Chiquito Canyon Road and Lincoln Avenue

**Are you experiencing any odors**

Yes

Odor Patrol Stops / Stop #2: Intersection of Chiquito Canyon Road and Lincoln Avenue

**Intensity of Odor**

4 -Strong Odor

Odor Patrol Stops / Stop #3: Intersection of Lincoln Avenue and Jackson Street

**Are you experiencing any odors**

Yes

Odor Patrol Stops / Stop #3: Intersection of Lincoln Avenue and Jackson Street

**Intensity of Odor**

4 -Strong Odor

Odor Patrol Stops / Stop #4: Intersection of Buchanan Way and Chiquito Canyon Road

**Are you experiencing any odors**

Yes

Odor Patrol Stops / Stop #4: Intersection of Buchanan Way and Chiquito Canyon Road

**Intensity of Odor**

3 - Moderate Odor

Odor Patrol Stops / Stop #5: Intersection of Lincoln Avenue and Harding Avenue

**Are you experiencing any odors**

Yes

Odor Patrol Stops / Stop #5: Intersection of Lincoln Avenue and Harding Avenue

**Intensity of Odor**

4 -Strong Odor

Odor Patrol Stops / Stop #6: Intersection of Chiquito Canyon Road and San Martinez Road

**Are you experiencing any odors**

Yes

Odor Patrol Stops / Stop #6: Intersection of Chiquito Canyon Road and San Martinez Road

**Intensity of Odor**

4 -Strong Odor

Odor Patrol Stops / Stop #7: Intersection of San Martinez Road and Morningside Drive

**Are you experiencing any odors**

Yes

Odor Patrol Stops / Stop #8: Intersection of Lexington Drive and Morningside Drive

**Are you experiencing any odors**

Yes

Odor Patrol Stops / Stop #8: Intersection of Lexington Drive and Morningside Drive

**Intensity of Odor**

3 - Moderate Odor

Odor Patrol Stops / Stop #9: Intersection of Val Verde Road and Trellis Road

**Are you experiencing any odors**

Yes

Odor Patrol Stops / Stop #10: Intersection of San Martinez Road and Euclid Ave.

**Are you experiencing any odors**

Yes

Odor Patrol Stops / Stop #12: Intersection of Hunstock Street and Windsor Road

**Are you experiencing any odors**

Yes

Odor Patrol Stops / Stop #21: Intersection of The Old Road and Hillcrest Parkway

**Are you experiencing any odors**

Yes

Odor Patrol Stops / Stop #32: Intersection of Henry Mayo Drive and Cambridge View Drive, leading into the Valencia Travel Village RV Resort

**Are you experiencing any odors**

Yes

Odor Patrol Stops / Odor Compliance with Stipulated Order for Abatement

**At 3 or more stops have you recorded any Landfill Odor Intensity of 3 (3 - Moderate Odor) or higher?**

Yes

<b>Odor Patrol Stops</b>	21 flagged			
Stop #1: Chiquito Canyon Road and Driveway leading to the LA County Fire's Del Valle Regional Training Center	2 flagged			
<b>Use map locator to enter lat/long for this observation point.</b>	28101 Chiquito Canyon Rd, Castaic, CA 91384, USA (34.4317609, -118.6589423)			
<b>Record time at observation point</b>	5 Aug 2024 8:11 AM PDT			
<b>Record Wind Speed (mph)</b>	0.7			
<b>Record Wind Direction</b>	SW			
<b>Have the weather conditions changed since start of patrol?</b>	No			
<b>Are you experiencing any odors</b>	Yes			
<b>Description of Odor</b>	<table border="1"> <tr> <td></td> <td>Landfill Gas</td> <td>Landfill Leachate</td> </tr> </table>		Landfill Gas	Landfill Leachate
	Landfill Gas	Landfill Leachate		
<b>Intensity of Odor</b>	4 -Strong Odor			
<b>Are any corrective actions needed?</b>				
Stop #2: Intersection of Chiquito Canyon Road and Lincoln Avenue	2 flagged			
<b>Use map locator to enter lat/long for this observation point.</b>	29825 Lincoln Ave, Castaic, CA 91384, USA (34.4386606, -118.6575727)			
<b>Record time at observation point</b>	5 Aug 2024 8:13 AM PDT			
<b>Record Wind Speed (mph)</b>	1.3			
<b>Record Wind Direction</b>	SW			
<b>Have the weather conditions changed since last recorded?</b>	No			
<b>Are you experiencing any odors</b>	Yes			
<b>Description of Odor</b>	Landfill Gas			
<b>Intensity of Odor</b>	4 -Strong Odor			
<b>Are any corrective actions needed?</b>				

Stop #3: Intersection of Lincoln Avenue and Jackson Street	2 flagged
<b>Use map locator to enter lat/long for this observation point.</b>	(34.4399052, -118.6556475)
<b>Record time at observation point</b>	5 Aug 2024 8:14 AM PDT
<b>Record Wind Speed (mph)</b>	0.9
<b>Record Wind Direction</b>	S
<b>Have the weather conditions changed since last recorded?</b>	No
<b>Are you experiencing any odors</b>	Yes
<b>Description of Odor</b>	Landfill Gas
<b>Intensity of Odor</b>	4 -Strong Odor
<b>Are any corrective actions needed?</b>	

Stop #4: Intersection of Buchanan Way and Chiquito Canyon Road	2 flagged
<b>Use map locator to enter lat/long for this observation point.</b>	(34.4415912, -118.6571758)
<b>Record time at observation point</b>	5 Aug 2024 8:18 AM PDT
<b>Record Wind Speed (mph)</b>	0.7
<b>Record Wind Direction</b>	S
<b>Have the weather conditions changed since last recorded?</b>	No
<b>Are you experiencing any odors</b>	Yes
<b>Description of Odor</b>	Landfill Gas
<b>Intensity of Odor</b>	3 - Moderate Odor
<b>Are any corrective actions needed?</b>	

Stop #5: Intersection of Lincoln Avenue and Harding Avenue	2 flagged
<b>Use map locator to enter lat/long for this observation point.</b>	(34.4427798, -118.6555876)
<b>Record time at observation point</b>	5 Aug 2024 8:20 AM PDT
<b>Record Wind Speed (mph)</b>	0.9



Record Wind Direction	E
Have the weather conditions changed since last recorded?	No
Are you experiencing any odors	Yes
Description of Odor	Landfill Gas
Intensity of Odor	4 -Strong Odor
<b>Are any corrective actions needed?</b>	
Stop #6: Intersection of Chiquito Canyon Road and San Martinez Road	2 flagged
Use map locator to enter lat/long for this observation point.	30010 San Martinez Rd, Castaic, CA 91384, USA (34.4449994, -118.6582312)
Record time at observation point	5 Aug 2024 8:23 AM PDT
Record Wind Speed (mph)	1.1
Record Wind Direction	E
Have the weather conditions changed since last recorded?	No
Are you experiencing any odors	Yes
Description of Odor	Landfill Gas
Intensity of Odor	4 -Strong Odor
<b>Are any corrective actions needed?</b>	
Stop #7: Intersection of San Martinez Road and Morningside Drive	1 flagged
Use map locator to enter lat/long for this observation point.	(34.446516, -118.6614198)
Record time at observation point	5 Aug 2024 8:26 AM PDT
Record Wind Speed (mph)	1.6
Record Wind Direction	NE
Have the weather conditions changed since last recorded?	No
Are you experiencing any odors	Yes

<b>Description of Odor</b>	Landfill Gas
<b>Intensity of Odor</b>	2 - Light odor detected
<b>Are any corrective actions needed?</b>	
Stop #8: Intersection of Lexington Drive and Morningside Drive	2 flagged
<b>Use map locator to enter lat/long for this observation point.</b>	(34.4482474, -118.6607857)
<b>Record time at observation point</b>	5 Aug 2024 8:29 AM PDT
<b>Record Wind Speed (mph)</b>	1.1
<b>Record Wind Direction</b>	S
<b>Have the weather conditions changed since last recorded?</b>	No
<b>Are you experiencing any odors</b>	Yes
<b>Description of Odor</b>	Landfill Gas
<b>Intensity of Odor</b>	3 - Moderate Odor
<b>Are any corrective actions needed?</b>	
Stop #9: Intersection of Val Verde Road and Trellis Road	1 flagged
<b>Use map locator to enter lat/long for this observation point.</b>	(34.4483466, -118.6629567)
<b>Record time at observation point</b>	5 Aug 2024 8:32 AM PDT
<b>Record Wind Speed (mph)</b>	0.4
<b>Record Wind Direction</b>	NE
<b>Have the weather conditions changed since last recorded?</b>	No
<b>Are you experiencing any odors</b>	Yes
<b>Description of Odor</b>	Landfill Gas
<b>Intensity of Odor</b>	1 - Very light odor detected
<b>Are any corrective actions needed?</b>	
Stop #10: Intersection of San Martinez Road and Euclid Ave.	1 flagged

**Use map locator to enter lat/long for this observation point.** (34.4478239, -118.66591)

**Record time at observation point** 5 Aug 2024 8:34 AM PDT

**Record Wind Speed (mph)** 2.5

**Record Wind Direction** E

**Have the weather conditions changed since last recorded?** No

**Are you experiencing any odors** Yes

**Description of Odor** Landfill Gas

**Intensity of Odor** 1 - Very light odor detected

**Are any corrective actions needed?**

Stop #11: Intersection of San Martinez Road and Keningston Road

**Use map locator to enter lat/long for this observation point.** 30703 San Martinez Rd, Castaic, CA 91384, USA  
(34.448692199999996, -118.6712099)

**Record time at observation point** 5 Aug 2024 8:36 AM PDT

**Record Wind Speed (mph)** 1.8

**Record Wind Direction** NE

**Have the weather conditions changed since last recorded?** No

**Are you experiencing any odors** No

Stop #12: Intersection of Hunstock Street and Windsor Road 1 flagged

**Use map locator to enter lat/long for this observation point.** (34.44602, -118.6495089)

**Record time at observation point** 5 Aug 2024 8:42 AM PDT

**Record Wind Speed (mph)** 3.1

**Record Wind Direction** E

**Have the weather conditions changed since last recorded?** No

**Are you experiencing any odors** Yes

<b>Description of Odor</b>	Other
<b>Describe "Other" Odor</b>	Septic waste and sweet chemical odor
<b>Intensity of Odor</b>	2 - Light odor detected
<b>Are any corrective actions needed?</b>	No
Stop #13: Intersection of Del Valle Road and Silver Street	
<b>Use map locator to enter lat/long for this observation point.</b>	(34.4486617, -118.6553224)
<b>Record time at observation point</b>	5 Aug 2024 8:46 AM PDT
<b>Record Wind Speed</b>	3.1
<b>Record Wind Direction</b>	S
<b>Have the weather conditions changed since last recorded?</b>	No
<b>Are you experiencing any odors</b>	No
Stop #14: Intersection of Del Valle Road and Hasley Canyon Road	
<b>Use map locator to enter lat/long for this observation point.</b>	Del Valle Rd & Hasley Canyon Rd, Hasley Canyon, CA 91384, USA (34.456818999999996, -118.64180300000001)
<b>Record time at observation point</b>	5 Aug 2024 8:48 AM PDT
<b>Record Wind Speed (mph)</b>	3.1
<b>Record Wind Direction</b>	E
<b>Have the weather conditions changed since last recorded?</b>	No
<b>Are you experiencing any odors</b>	No
Stop #15: Intersection of Hasley Canyon Road and Gibraltar Lane	
<b>Use map locator to enter lat/long for this observation point.</b>	28579 Gibraltar Ln, Castaic, CA 91384, USA (34.4551702, -118.63360240000002)
<b>Record time at observation point</b>	5 Aug 2024 8:59 AM PDT

<b>Record Wind Speed (mph)</b>	1.3
<b>Record Wind Direction</b>	SE
<b>Have the weather conditions changed since last recorded?</b>	No
<b>Are you experiencing any odors</b>	No
Stop #16: Intersection of Gibraltar Lane and Alton Way	
<b>Use map locator to enter lat/long for this observation point.</b>	(34.4547388, -118.6301611)
<b>Record time at observation point</b>	5 Aug 2024 9:02 AM PDT
<b>Record Wind Speed (mph)</b>	2.2
<b>Record Wind Direction</b>	SE
<b>Have the weather conditions changed since last recorded?</b>	No
<b>Are you experiencing any odors</b>	No
Stop #17: Intersection of Castlebury Place and Picadilly Place	
<b>Use map locator to enter lat/long for this observation point.</b>	29738 Castlebury Pl, Castaic, CA 91384, USA (34.454124, -118.6272767)
<b>Record time at observation point</b>	5 Aug 2024 9:05 AM PDT
<b>Record Wind Speed (mph)</b>	1.3
<b>Record Wind Direction</b>	NW
<b>Have the weather conditions changed since last recorded?</b>	No
<b>Are you experiencing any odors</b>	No
Stop #18: Intersection of Gibraltar Lane and Springvale Lane	
<b>Use map locator to enter lat/long for this observation point.</b>	28209 Gibraltar Ln, Castaic, CA 91384, USA (34.456170799999995, -118.62862489999999)
<b>Record time at observation point</b>	5 Aug 2024 9:08 AM PDT
<b>Record Wind Speed (mph)</b>	0.7
<b>Record Wind Direction</b>	SE

<b>Have the weather conditions changed since last recorded?</b>	No
<b>Are you experiencing any odors</b>	No
Stop #19: Intersection of Gibraltar Lane and Cambridge Avenue	
<b>Use map locator to enter lat/long for this observation point.</b>	29836 Cambridge Ave, Castaic, CA 91384, USA (34.4583894, -118.6265262)
<b>Record time at observation point</b>	5 Aug 2024 9:10 AM PDT
<b>Record Wind Speed (mph)</b>	2.7
<b>Record Wind Direction</b>	S
<b>Have the weather conditions changed since last recorded?</b>	No
<b>Are you experiencing any odors</b>	No
Stop #20: Intersection of Cambridge Avenue and Hasley Canyon Road	
<b>Use map locator to enter lat/long for this observation point.</b>	(34.4555427, -118.6213951)
<b>Record time at observation point</b>	5 Aug 2024 9:16 AM PDT
<b>Record Wind Speed (mph)</b>	1.3
<b>Record Wind Direction</b>	SW
<b>Have the weather conditions changed since last recorded?</b>	No
<b>Are you experiencing any odors</b>	No
Stop #21: Intersection of The Old Road and Hillcrest Parkway	
<b>Use map locator to enter lat/long for this observation point.</b>	30435 Daisy Ct, Castaic, CA 91384, USA (34.4717579, -118.6171423)
<b>Record time at observation point</b>	5 Aug 2024 9:39 AM PDT
<b>Record Wind Speed (mph)</b>	1.8
<b>Record Wind Direction</b>	SW
<b>Have the weather conditions changed since last recorded?</b>	No

<b>Are you experiencing any odors</b>	Yes
<b>Description of Odor</b>	Other
<b>Describe "Other" Odor</b>	Sewage
<b>Intensity of Odor</b>	1 - Very light odor detected
<b>Are any corrective actions needed?</b>	No
Stop #22: Intersection of Hillcrest Parkway and Park Vista Drive at Castaic Elementary School	
<b>Use map locator to enter lat/long for this observation point.</b>	28333 Foothill Rd, Castaic, CA 91384, USA (34.472091299999995, -118.6298591)
<b>Record time at observation point</b>	5 Aug 2024 9:42 AM PDT
<b>Record Wind Speed (mph)</b>	1.6
<b>Record Wind Direction</b>	SE
<b>Have the weather conditions changed since last recorded?</b>	No
<b>Are you experiencing any odors</b>	No
Stop #23: Intersection of Creekbed Road and Firebrand Drive	
<b>Use map locator to enter lat/long for this observation point.</b>	29796 Creekbed Rd, Castaic, CA 91384, USA (34.4575992, -118.61958519999999)
<b>Record time at observation point</b>	5 Aug 2024 9:14 AM PDT
<b>Record Wind Speed (mph)</b>	0.9
<b>Record Wind Direction</b>	SW
<b>Have the weather conditions changed since last recorded?</b>	No
<b>Are you experiencing any odors</b>	No
Stop #24: Intersection of The Old Road and Live Oak Road	
<b>Use map locator to enter lat/long for this observation point.</b>	(34.452882, -118.6167011)
<b>Record time at observation point</b>	5 Aug 2024 9:27 AM PDT

<b>Record Wind Speed (mph)</b>	1.3
<b>Record Wind Direction</b>	N
<b>Have the weather conditions changed since last recorded?</b>	No
<b>Are you experiencing any odors</b>	No

Stop #25: Intersection of Live Oak Road and Hidden Trail Road

**Use map locator to enter lat/long for this observation point.**

27704 Buckskin Dr, Castaic, CA  
91384, USA  
(34.4498606, -118.6182516)

**Record time at observation point** 5 Aug 2024 9:24 AM PDT

<b>Record Wind Speed (mph)</b>	2
<b>Record Wind Direction</b>	SW
<b>Have the weather conditions changed since last recorded?</b>	No
<b>Are you experiencing any odors</b>	No

Stop #26: Intersection of Live Oak Elementary School at Saddleridge Way

**Use map locator to enter lat/long for this observation point.**

27728 Saddleridge Way, Castaic,  
CA 91384, USA  
(34.4497765, -118.6195845)

**Record time at observation point** 5 Aug 2024 9:23 AM PDT

<b>Record Wind Speed (mph)</b>	0.9
<b>Record Wind Direction</b>	SW
<b>Have the weather conditions changed since last recorded?</b>	No
<b>Are you experiencing any odors</b>	No

Stop #27: Intersection of Rangewood Road and Buckskin Drive

**Use map locator to enter lat/long for this observation point.**

29203 Saddleridge Way, Castaic,  
CA 91384, USA  
(34.4492799,  
-118.62036769999999)

**Record time at observation point** 5 Aug 2024 9:21 AM PDT



<b>Record Wind Speed (mph)</b>	1.1
<b>Record Wind Direction</b>	SE
<b>Have the weather conditions changed since last recorded?</b>	No
<b>Are you experiencing any odors</b>	No
Stop #28: Intersection of Quincy Street and Cambridge Avenue	
<b>Use map locator to enter lat/long for this observation point.</b>	27803 Quincy St, Castaic, CA 91384, USA (34.453016399999996, -118.62001029999998)
<b>Record time at observation point</b>	5 Aug 2024 9:18 AM PDT
<b>Record Wind Speed (mph)</b>	1.3
<b>Record Wind Direction</b>	SW
<b>Have the weather conditions changed since last recorded?</b>	No
<b>Are you experiencing any odors</b>	No
Stop #29: Intersection of Hasley Canyon Road and Commerce Center Drive (Santa Clarita Valley International School & Playmakers Preschool)	
<b>Use map locator to enter lat/long for this observation point.</b>	28050 Hasley Canyon Rd, Castaic, CA 91384, USA (34.4509472, -118.6247111)
<b>Record time at observation point</b>	5 Aug 2024 10:25 AM PDT
<b>Record Wind Speed (mph)</b>	1.6
<b>Record Wind Direction</b>	S
<b>Have the weather conditions changed since last recorded?</b>	No
<b>Are you experiencing any odors</b>	No
Stop #30: Intersection of Commerce Center Drive and Witherspoon Parkway	
<b>Use map locator to enter lat/long for this observation point.</b>	29011 Witherspoon Pkwy, Valencia, CA 91355, USA (34.445682, -118.62720999999999)

Record time at observation point

5 Aug 2024 10:28 AM PDT

Record Wind Speed (mph)

3.8

Record Wind Direction

SE

Have the weather conditions changed since last recorded?

No

Are you experiencing any odors

No

Stop #31: Intersection of Franklin Parkway and driveway leading to the United States Postal Service

Use map locator to enter lat/long for this observation point.

28000 Franklin Pkwy, Valencia, CA  
91355, USA  
(34.4339449, -118.6288831)

Record time at observation point

5 Aug 2024 10:32 AM PDT

Record Wind Speed (mph)

1.3

Record Wind Direction

S

Have the weather conditions changed since last recorded?

No

Are you experiencing any odors

No

Stop #32: Intersection of Henry Mayo Drive and Cambridge View Drive, leading into the Valencia Travel Village RV Resort

1 flagged

Use map locator to enter lat/long for this observation point.

27932 CA-126, Castaic, CA 91384,  
USA  
(34.429915799999996,  
-118.6246996)

Record time at observation point

5 Aug 2024 10:38 AM PDT

Record Wind Speed (mph)

1.3

Record Wind Direction

W

Have the weather conditions changed since last recorded?

No

Are you experiencing any odors

Yes

Description of Odor

Other

Describe "Other" Odor

Septic waste

Intensity of Odor

1 - Very light odor detected

**Are any corrective actions needed?**

No

Odor Compliance with Stipulated Order for Abatement

1 flagged

**At 3 or more stops have you recorded any Landfill Odor Intensity of 3 (3 - Moderate Odor) or higher?**

Yes

By selecting Yes to the above question, the landfill operating staff will automatically be notified immediately via email of this response. Upon receiving such notification, Chiquita shall review and modify as appropriate fan placement, and conduct a visual inspection of the Reaction Area to assess, and address as needed, any cracks in the surface of the area.

**Recorder Signature**



Julian Jenkins  
5 Aug 2024 10:38 AM PDT

---

**Upon completion of this patrol, please check the box to trigger necessary notifications.**

# 4050 - Chiquita Odor Patrol Template

Complete

Score	3 / 3 (100%)	Flagged items	17	Actions	0
-------	--------------	---------------	----	---------	---

Conducted on

6 Aug 2024 7:55 PM PDT

Prepared by

Luthgardes Vianna- Angel  
Cisneros

If the name of the person conducting the Patrol does not appear above, please enter it here:

What type of patrol is this?

Regular Patrol

Weather Conditions at the time of patrol.

Sunny

Temperature at time of Patrol

87°F  
Should be between -50°F to 125°F

I acknowledge that I have not visited the working face or other on-site areas where exposed trash or landfill odors such as, but not limited to landfill gas odors, refuse or refuse contaminated material odors, or landfill liquids/landfill leachate odors exist within four hours prior to conducting this odor surveillance.



I acknowledge that I will assess each Patrol Stop while standing outside of the vehicle.



**Flagged items**

17 flagged

Odor Patrol Stops / Stop #12: Intersection of Hunstock Street and Windsor Road

**Are you experiencing any odors**

Yes

Odor Patrol Stops / Stop #12: Intersection of Hunstock Street and Windsor Road

**Intensity of Odor**

3 - Moderate Odor

Odor Patrol Stops / Stop #15: Intersection of Hasley Canyon Road and Gibraltar Lane

**Are you experiencing any odors**

Yes

Odor Patrol Stops / Stop #15: Intersection of Hasley Canyon Road and Gibraltar Lane

**Intensity of Odor**

3 - Moderate Odor

Odor Patrol Stops / Stop #17: Intersection of Castlebury Place and Picadilly Place

**Are you experiencing any odors**

Yes

Odor Patrol Stops / Stop #18: Intersection of Gibraltar Lane and Springvale Lane

**Are you experiencing any odors**

Yes

Odor Patrol Stops / Stop #18: Intersection of Gibraltar Lane and Springvale Lane

**Intensity of Odor**

3 - Moderate Odor

Odor Patrol Stops / Stop #19: Intersection of Gibraltar Lane and Cambridge Avenue

**Are you experiencing any odors**

Yes

Odor Patrol Stops / Stop #24: Intersection of The Old Road and Live Oak Road

**Are you experiencing any odors**

Yes

Odor Patrol Stops / Stop #26: Intersection of Live Oak Elementary School at Saddleridge Way

**Are you experiencing any odors**

Yes

Odor Patrol Stops / Stop #26: Intersection of Live Oak Elementary School at Saddleridge Way

**Intensity of Odor**

3 - Moderate Odor

Odor Patrol Stops / Stop #29: Intersection of Hasley Canyon Road and Commerce Center Drive (Santa Clarita Valley International School &amp; Playmakers Preschool)

**Are you experiencing any odors**

Yes

Odor Patrol Stops / Stop #29: Intersection of Hasley Canyon Road and Commerce Center Drive (Santa Clarita Valley International School &amp; Playmakers Preschool)

**Intensity of Odor**

5 - Very Strong Odor

Odor Patrol Stops / Stop #30: Intersection of Commerce Center Drive and Witherspoon Parkway

**Are you experiencing any odors**

Yes

Odor Patrol Stops / Stop #30: Intersection of Commerce Center Drive and Witherspoon Parkway

**Intensity of Odor**

3 - Moderate Odor

Odor Patrol Stops / Stop #32: Intersection of Henry Mayo Drive and Cambridge View Drive, leading into the Valencia Travel Village RV Resort

**Are you experiencing any odors**

Yes

Odor Patrol Stops / Odor Compliance with Stipulated Order for Abatement

**At 3 or more stops have you recorded any Landfill Odor Intensity of 3 (3 - Moderate Odor) or higher?**

Yes

**Odor Patrol Stops**

17 flagged

Stop #1: Chiquito Canyon Road and Driveway leading to the LA County Fire's Del Valle Regional Training Center

**Use map locator to enter lat/long for this observation point.**

28101 Chiquito Canyon Rd,  
Castaic, CA 91384, USA  
(34.4317609, -118.6589423)

**Record time at observation point**

6 Aug 2024 7:59 PM PDT

**Record Wind Speed (mph)**

0.7

**Record Wind Direction**

NW

**Have the weather conditions changed since start of patrol?**

No

**Are you experiencing any odors**

No

Stop #2: Intersection of Chiquito Canyon Road and Lincoln Avenue

**Use map locator to enter lat/long for this observation point.**

2900 S Orange Dr, Los Angeles,  
CA 90016, USA  
(34.43879, -118.65694099999999)

**Record time at observation point**

6 Aug 2024 8:00 PM PDT

**Record Wind Speed (mph)**

0.9

**Record Wind Direction**

S

**Have the weather conditions changed since last recorded?**

No

**Are you experiencing any odors**

No

Stop #3: Intersection of Lincoln Avenue and Jackson Street

**Use map locator to enter lat/long for this observation point.**

28543 Lincoln Ave, Castaic, CA  
91384, USA  
(34.4395774, -118.6561263)

**Record time at observation point**

6 Aug 2024 8:02 PM PDT

**Record Wind Speed (mph)**

0.0

**Have the weather conditions changed since last recorded?**

No

**Are you experiencing any odors**

No



Stop #4: Intersection of Buchanan Way and Chiquito Canyon Road

Use map locator to enter lat/long for this observation point.

11629 Daleside Ave, Hawthorne,  
CA 90250, USA  
(34.443070999999996,  
-118.655496)

Record time at observation point

6 Aug 2024 8:03 PM PDT

Record Wind Speed (mph)

0.0

Have the weather conditions changed since last recorded?

No

Are you experiencing any odors

No

Stop #5: Intersection of Lincoln Avenue and Harding Avenue

Use map locator to enter lat/long for this observation point.

30008 Buchanan Way, Castaic, CA  
91384, USA  
(34.4416496, -118.6576175)

Record time at observation point

6 Aug 2024 8:05 PM PDT

Record Wind Speed (mph)

1.6

Record Wind Direction

E

Have the weather conditions changed since last recorded?

No

Are you experiencing any odors

No

Stop #6: Intersection of Chiquito Canyon Road and San Martinez Road

Use map locator to enter lat/long for this observation point.

30010 San Martinez Rd, Castaic,  
CA 91384, USA  
(34.4449994, -118.6582312)

Record time at observation point

6 Aug 2024 8:07 PM PDT

Record Wind Speed (mph)

0.0

Have the weather conditions changed since last recorded?

No

Are you experiencing any odors

No

Stop #7: Intersection of San Martinez Road and Morningside Drive

Use map locator to enter lat/long for this observation point.

30139 San Martinez Rd, Castaic,

CA 91384, USA  
(34.44624, -118.66109490000001)

**Record time at observation point**

6 Aug 2024 8:09 PM PDT

**Record Wind Speed (mph)**

0.0

**Have the weather conditions changed since last recorded?**

No

**Are you experiencing any odors**

No

Stop #8: Intersection of Lexington Drive and Morningside Drive

**Use map locator to enter lat/long for this observation point.**

29043 Morningside Dr, Castaic, CA  
91384, USA  
(34.4482783,  
-118.66091829999998)

**Record time at observation point**

6 Aug 2024 8:10 PM PDT

**Record Wind Speed (mph)**

0.2

**Record Wind Direction**

N

**Have the weather conditions changed since last recorded?**

No

**Are you experiencing any odors**

No

Stop #9: Intersection of Val Verde Road and Trellis Road

**Use map locator to enter lat/long for this observation point.**

(34.4482609, -118.6628822)

**Record time at observation point**

6 Aug 2024 8:12 PM PDT

**Record Wind Speed (mph)**

0.0

**Have the weather conditions changed since last recorded?**

No

**Are you experiencing any odors**

No

Stop #10: Intersection of San Martinez Road and Euclid Ave.

**Use map locator to enter lat/long for this observation point.**

(34.4478162, -118.6659261)

**Record time at observation point**

6 Aug 2024 8:13 PM PDT

**Record Wind Speed (mph)**

0.0

**Have the weather conditions changed since last recorded?**

No

**Are you experiencing any odors** No

Stop #11: Intersection of San Martinez Road and Keningston Road

1847 W 78th St, Los Angeles, CA  
90047, USA  
(34.448285,  
-118.67143199999998)

**Use map locator to enter lat/long for this observation point.**

**Record time at observation point** 6 Aug 2024 8:15 PM PDT

**Record Wind Speed (mph)** 3.1

**Record Wind Direction** W

**Have the weather conditions changed since last recorded?** No

**Are you experiencing any odors** No

Stop #12: Intersection of Hunstock Street and Windsor Road 2 flagged

29502 Cromwell Ave, Castaic, CA  
91384, USA  
(34.4460891, -118.6496094)

**Use map locator to enter lat/long for this observation point.**

**Record time at observation point** 6 Aug 2024 8:20 PM PDT

**Record Wind Speed (mph)** 4.5

**Record Wind Direction** SE

**Have the weather conditions changed since last recorded?** No

**Are you experiencing any odors** Yes

**Description of Odor** Landfill Gas

**Intensity of Odor** 3 - Moderate Odor

**Are any corrective actions needed?**

Stop #13: Intersection of Del Valle Road and Silver Street

Del Valle Rd & Silver St, California  
91355, USA  
(34.448595, -118.65524)

**Use map locator to enter lat/long for this observation point.**

**Record time at observation point** 6 Aug 2024 8:23 PM PDT

Record Wind Speed	2.9
Record Wind Direction	NE
Have the weather conditions changed since last recorded?	No
Are you experiencing any odors	No

Stop #14: Intersection of Del Valle Road and Hasley Canyon Road

Use map locator to enter lat/long for this observation point.  
 Del Valle Rd & Hasley Canyon Rd,  
 Hasley Canyon, CA 91384, USA  
 (34.456818999999996,  
 -118.64180300000001)

Record time at observation point 6 Aug 2024 8:25 PM PDT

Record Wind Speed (mph)	1.1
Record Wind Direction	NW
Have the weather conditions changed since last recorded?	No
Are you experiencing any odors	No

Stop #15: Intersection of Hasley Canyon Road and Gibraltar Lane 2 flagged

Use map locator to enter lat/long for this observation point.  
 28579 Gibraltar Ln, Castaic, CA  
 91384, USA  
 (34.4551702,  
 -118.63360240000002)

Record time at observation point 6 Aug 2024 8:27 PM PDT

Record Wind Speed (mph)	0.4
Record Wind Direction	NE
Have the weather conditions changed since last recorded?	No
Are you experiencing any odors	Yes
Description of Odor	Landfill Gas
Intensity of Odor	3 - Moderate Odor

Are any corrective actions needed?

Stop #16: Intersection of Gibraltar Lane and Alton Way

Use map locator to enter lat/long for this observation point.

28340 Alton Way, Castaic, CA  
91384, USA  
(34.4547069, -118.630257)

Record time at observation point

6 Aug 2024 8:29 PM PDT

Record Wind Speed (mph)

0.0

Have the weather conditions changed since last recorded?

No

Are you experiencing any odors

No

Stop #17: Intersection of Castlebury Place and Picadilly Place

1 flagged

Use map locator to enter lat/long for this observation point.

28203 Picadilly Pl, Castaic, CA  
91384, USA  
(34.4539706,  
-118.62780079999999)

Record time at observation point

6 Aug 2024 8:31 PM PDT

Record Wind Speed (mph)

0.7

Record Wind Direction

W

Have the weather conditions changed since last recorded?

No

Are you experiencing any odors

Yes

Description of Odor

Landfill Gas

Landfill Chemical

Intensity of Odor

2 - Light odor detected

Are any corrective actions needed?

Stop #18: Intersection of Gibraltar Lane and Springvale Lane

2 flagged

Use map locator to enter lat/long for this observation point.

28257 Springvale Ln, Castaic, CA  
91384, USA  
(34.4558953,  
-118.62825909999998)

Record time at observation point

6 Aug 2024 8:32 PM PDT

Record Wind Speed (mph)

1.7

Record Wind Direction	SE	
Have the weather conditions changed since last recorded?	No	
Are you experiencing any odors	Yes	
Description of Odor	Landfill Gas	Landfill Chemical
Intensity of Odor	3 - Moderate Odor	
Are any corrective actions needed?		
Stop #19: Intersection of Gibraltar Lane and Cambridge Avenue	1 flagged	
Use map locator to enter lat/long for this observation point.	29823 Cambridge Ave, Castaic, CA 91384, USA (34.457909799999996, -118.62704210000001)	
Record time at observation point	6 Aug 2024 8:34 PM PDT	
Record Wind Speed (mph)	0.9	
Record Wind Direction	S	
Have the weather conditions changed since last recorded?	No	
Are you experiencing any odors	Yes	
Description of Odor	Landfill Gas	Landfill Chemical
Intensity of Odor	2 - Light odor detected	
Are any corrective actions needed?		
Stop #20: Intersection of Cambridge Avenue and Hasley Canyon Road		
Use map locator to enter lat/long for this observation point.	9701 Creekbed Rd, Castaic, CA 91384, USA (34.4555301, -118.6218167)	
Record time at observation point	6 Aug 2024 8:36 PM PDT	
Record Wind Speed (mph)	2.0	

<b>Record Wind Direction</b>	SE
<b>Have the weather conditions changed since last recorded?</b>	No
<b>Are you experiencing any odors</b>	No
Stop #21: Intersection of The Old Road and Hillcrest Parkway	
<b>Use map locator to enter lat/long for this observation point.</b>	The Old Rd & Hillcrest Pky, California 91384, USA (34.470033, -118.61671299999998)
<b>Record time at observation point</b>	6 Aug 2024 8:45 PM PDT
<b>Record Wind Speed (mph)</b>	1.6
<b>Record Wind Direction</b>	N
<b>Have the weather conditions changed since last recorded?</b>	No
<b>Are you experiencing any odors</b>	No
Stop #22: Intersection of Hillcrest Parkway and Park Vista Drive at Castaic Elementary School	
<b>Use map locator to enter lat/long for this observation point.</b>	30455 Park Vista Dr, Castaic, CA 91384, USA (34.4721549, -118.63040360000001)
<b>Record time at observation point</b>	6 Aug 2024 8:42 PM PDT
<b>Record Wind Speed (mph)</b>	0.7
<b>Record Wind Direction</b>	SW
<b>Have the weather conditions changed since last recorded?</b>	No
<b>Are you experiencing any odors</b>	No
Stop #23: Intersection of Creekbed Road and Firebrand Drive	
<b>Use map locator to enter lat/long for this observation point.</b>	29796 Creekbed Rd, Castaic, CA 91384, USA (34.4575992, -118.61958519999999)
<b>Record time at observation point</b>	6 Aug 2024 8:38 PM PDT
<b>Record Wind Speed (mph)</b>	0.0

Have the weather conditions changed since last recorded?	No
Are you experiencing any odors	No
Stop #24: Intersection of The Old Road and Live Oak Road	1 flagged
Use map locator to enter lat/long for this observation point.	27603 Quincy St, Castaic, CA 91384, USA (34.4528436, -118.6171006)
Record time at observation point	6 Aug 2024 8:49 PM PDT
Record Wind Speed (mph)	0.2
Record Wind Direction	N
Have the weather conditions changed since last recorded?	No
Are you experiencing any odors	Yes
Description of Odor	Other
Describe "Other" Odor	Sewer odor
Intensity of Odor	2 - Light odor detected
Are any corrective actions needed?	
Stop #25: Intersection of Live Oak Road and Hidden Trail Road	
Use map locator to enter lat/long for this observation point.	27662 Buckskin Dr, Castaic, CA 91384, USA (34.4501784, -118.6179979)
Record time at observation point	6 Aug 2024 8:52 PM PDT
Record Wind Speed (mph)	0.7
Record Wind Direction	SW
Have the weather conditions changed since last recorded?	No
Are you experiencing any odors	No
Stop #26: Intersection of Live Oak Elementary School at Saddleridge Way	2 flagged
Use map locator to enter lat/long for this observation point.	29227 Saddleridge Way, Castaic, CA 91384, USA (34.449889899999995,



-118.62027540000001)

<b>Record time at observation point</b>	6 Aug 2024 8:54 PM PDT		
<b>Record Wind Speed (mph)</b>	1.3		
<b>Record Wind Direction</b>	E		
<b>Have the weather conditions changed since last recorded?</b>	No		
<b>Are you experiencing any odors</b>	Yes		
<b>Description of Odor</b>	<table border="1"><tr><td>Landfill Gas</td><td>Other</td></tr></table>	Landfill Gas	Other
Landfill Gas	Other		
<b>Describe "Other" Odor</b>	Chemical - sweet		
<b>Intensity of Odor</b>	3 - Moderate Odor		

**Are any corrective actions needed?**

Stop #27: Intersection of Rangewood Road and Buckskin Drive

**Use map locator to enter lat/long for this observation point.**

29139 Rangewood Rd, Castaic, CA  
91384, USA  
(34.4485802,  
-118.62039709999999)

<b>Record time at observation point</b>	6 Aug 2024 8:56 PM PDT
<b>Record Wind Speed (mph)</b>	1.3
<b>Record Wind Direction</b>	E
<b>Have the weather conditions changed since last recorded?</b>	No
<b>Are you experiencing any odors</b>	No

Stop #28: Intersection of Quincy Street and Cambridge Avenue

**Use map locator to enter lat/long for this observation point.**

27803 Quincy St, Castaic, CA  
91384, USA  
(34.453016399999996,  
-118.62001029999998)

<b>Record time at observation point</b>	6 Aug 2024 8:58 PM PDT
<b>Record Wind Speed (mph)</b>	0.9

<b>Record Wind Direction</b>	SE		
<b>Have the weather conditions changed since last recorded?</b>	No		
<b>Are you experiencing any odors</b>	No		
Stop #29: Intersection of Hasley Canyon Road and Commerce Center Drive (Santa Clarita Valley International School & Playmakers Preschool)	2 flagged		
<b>Use map locator to enter lat/long for this observation point.</b>	28050 Hasley Canyon Rd, Castaic, CA 91384, USA (34.4509611, -118.62462279999998)		
<b>Record time at observation point</b>	6 Aug 2024 9:01 PM PDT		
<b>Record Wind Speed (mph)</b>	3.1		
<b>Record Wind Direction</b>	S		
<b>Have the weather conditions changed since last recorded?</b>	No		
<b>Are you experiencing any odors</b>	Yes		
<b>Description of Odor</b>	<table border="1"> <tr> <td>Landfill Gas</td> <td>Landfill Chemical</td> </tr> </table>	Landfill Gas	Landfill Chemical
Landfill Gas	Landfill Chemical		
<b>Intensity of Odor</b>	5 - Very Strong Odor		
<b>Are any corrective actions needed?</b>			
Stop #30: Intersection of Commerce Center Drive and Witherspoon Parkway	2 flagged		
<b>Use map locator to enter lat/long for this observation point.</b>	29011 Witherspoon Pkwy, Valencia, CA 91355, USA (34.445682, -118.62720999999999)		
<b>Record time at observation point</b>	6 Aug 2024 9:03 PM PDT		
<b>Record Wind Speed (mph)</b>	1.8		
<b>Record Wind Direction</b>	E		
<b>Have the weather conditions changed since last recorded?</b>	No		
<b>Are you experiencing any odors</b>	Yes		

<b>Description of Odor</b>	Landfill Gas
<b>Intensity of Odor</b>	3 - Moderate Odor
<b>Are any corrective actions needed?</b>	
Stop #31: Intersection of Franklin Parkway and driveway leading to the United States Postal Service	
<b>Use map locator to enter lat/long for this observation point.</b>	28000 Franklin Pkwy, Valencia, CA 91355, USA (34.4352261, -118.62850189999997)
<b>Record time at observation point</b>	6 Aug 2024 9:05 PM PDT
<b>Record Wind Speed (mph)</b>	3.1
<b>Record Wind Direction</b>	S
<b>Have the weather conditions changed since last recorded?</b>	No
<b>Are you experiencing any odors</b>	No
Stop #32: Intersection of Henry Mayo Drive and Cambridge View Drive, leading into the Valencia Travel Village RV Resort	
<b>Use map locator to enter lat/long for this observation point.</b>	27940 CA-126, Castaic, CA 91384, USA (34.4298143, -118.62485400000001)
<b>Record time at observation point</b>	6 Aug 2024 9:09 PM PDT
<b>Record Wind Speed (mph)</b>	3.1
<b>Record Wind Direction</b>	SW
<b>Have the weather conditions changed since last recorded?</b>	No
<b>Are you experiencing any odors</b>	Yes
<b>Description of Odor</b>	Other
<b>Describe "Other" Odor</b>	Bleach odor
<b>Intensity of Odor</b>	2 - Light odor detected
<b>Are any corrective actions needed?</b>	

**At 3 or more stops have you recorded any Landfill Odor Intensity of 3 (3 - Moderate Odor) or higher?**

Yes

By selecting Yes to the above question, the landfill operating staff will automatically be notified immediately via email of this response. Upon receiving such notification, Chiquita shall review and modify as appropriate fan placement, and conduct a visual inspection of the Reaction Area to assess, and address as needed, any cracks in the surface of the area.

---

**Recorder Signature**

A handwritten signature in black ink, appearing to be 'Luth.' followed by a stylized flourish.

6 Aug 2024 9:12 PM PDT

---

**Upon completion of this patrol, please check the box to trigger necessary notifications.**



# 4050 - Chiquita Odor Patrol Template

Complete

<b>Score</b>	3 / 3 (100%)	<b>Flagged items</b>	26	<b>Actions</b>	0
--------------	--------------	----------------------	----	----------------	---

Conducted on

6 Aug 2024 7:31 AM PDT

Prepared by

Julian Jenkins

If the name of the person conducting the Patrol does not appear above, please enter it here:

What type of patrol is this?

Regular Patrol

Weather Conditions at the time of patrol.

Sunny

Temperature at time of Patrol

73°F  
Should be between -50°F to 125°F

I acknowledge that I have not visited the working face or other on-site areas where exposed trash or landfill odors such as, but not limited to landfill gas odors, refuse or refuse contaminated material odors, or landfill liquids/landfill leachate odors exist within four hours prior to conducting this odor surveillance.



I acknowledge that I will assess each Patrol Stop while standing outside of the vehicle.



**Flagged items**

26 flagged

Odor Patrol Stops / Stop #2: Intersection of Chiquito Canyon Road and Lincoln Avenue

**Are you experiencing any odors**

Yes

Odor Patrol Stops / Stop #4: Intersection of Buchanan Way and Chiquito Canyon Road

**Are you experiencing any odors**

Yes

Odor Patrol Stops / Stop #4: Intersection of Buchanan Way and Chiquito Canyon Road

**Intensity of Odor**

3 - Moderate Odor

Odor Patrol Stops / Stop #5: Intersection of Lincoln Avenue and Harding Avenue

**Are you experiencing any odors**

Yes

Odor Patrol Stops / Stop #5: Intersection of Lincoln Avenue and Harding Avenue

**Intensity of Odor**

4 -Strong Odor

Odor Patrol Stops / Stop #6: Intersection of Chiquito Canyon Road and San Martinez Road

**Are you experiencing any odors**

Yes

Odor Patrol Stops / Stop #6: Intersection of Chiquito Canyon Road and San Martinez Road

**Intensity of Odor**

4 -Strong Odor

Odor Patrol Stops / Stop #7: Intersection of San Martinez Road and Morningside Drive

**Are you experiencing any odors**

Yes

Odor Patrol Stops / Stop #7: Intersection of San Martinez Road and Morningside Drive

**Intensity of Odor**

4 -Strong Odor

Odor Patrol Stops / Stop #8: Intersection of Lexington Drive and Morningside Drive

**Are you experiencing any odors**

Yes

Odor Patrol Stops / Stop #9: Intersection of Val Verde Road and Trellis Road

**Are you experiencing any odors**

Yes

Odor Patrol Stops / Stop #10: Intersection of San Martinez Road and Euclid Ave.

**Are you experiencing any odors**

Yes

Odor Patrol Stops / Stop #10: Intersection of San Martinez Road and Euclid Ave.

**Intensity of Odor**

3 - Moderate Odor

Odor Patrol Stops / Stop #11: Intersection of San Martinez Road and Keningston Road

**Are you experiencing any odors**

Yes

Odor Patrol Stops / Stop #12: Intersection of Hunstock Street and Windsor Road

**Are you experiencing any odors**

Yes

Odor Patrol Stops / Stop #12: Intersection of Hunstock Street and Windsor Road

<b>Intensity of Odor</b>	3 - Moderate Odor
Odor Patrol Stops / Stop #13: Intersection of Del Valle Road and Silver Street	
<b>Are you experiencing any odors</b>	Yes
Odor Patrol Stops / Stop #13: Intersection of Del Valle Road and Silver Street	
<b>Intensity of Odor</b>	4 -Strong Odor
Odor Patrol Stops / Stop #14: Intersection of Del Valle Road and Hasley Canyon Road	
<b>Are you experiencing any odors</b>	Yes
Odor Patrol Stops / Stop #14: Intersection of Del Valle Road and Hasley Canyon Road	
<b>Intensity of Odor</b>	3 - Moderate Odor
Odor Patrol Stops / Stop #19: Intersection of Gibraltar Lane and Cambridge Avenue	
<b>Are you experiencing any odors</b>	Yes
Odor Patrol Stops / Stop #21: Intersection of The Old Road and Hillcrest Parkway	
<b>Are you experiencing any odors</b>	Yes
Odor Patrol Stops / Stop #25: Intersection of Live Oak Road and Hidden Trail Road	
<b>Are you experiencing any odors</b>	Yes
Odor Patrol Stops / Stop #31: Intersection of Franklin Parkway and driveway leading to the United States Postal Service	
<b>Are you experiencing any odors</b>	Yes
Odor Patrol Stops / Stop #32: Intersection of Henry Mayo Drive and Cambridge View Drive, leading into the Valencia Travel Village RV Resort	
<b>Are you experiencing any odors</b>	Yes
Odor Patrol Stops / Odor Compliance with Stipulated Order for Abatement	
<b>At 3 or more stops have you recorded any Landfill Odor Intensity of 3 (3 - Moderate Odor) or higher?</b>	Yes



<b>Odor Patrol Stops</b>	26 flagged
Stop #1: Chiquito Canyon Road and Driveway leading to the LA County Fire's Del Valle Regional Training Center	
<b>Use map locator to enter lat/long for this observation point.</b>	28101 Chiquito Canyon Rd, Castaic, CA 91384, USA (34.4329065, -118.659327)
<b>Record time at observation point</b>	6 Aug 2024 9:23 AM PDT
<b>Record Wind Speed (mph)</b>	1.6
<b>Record Wind Direction</b>	E
<b>Have the weather conditions changed since start of patrol?</b>	No
<b>Are you experiencing any odors</b>	No
Stop #2: Intersection of Chiquito Canyon Road and Lincoln Avenue	
<b>Use map locator to enter lat/long for this observation point.</b>	2900 S Orange Dr, Los Angeles, CA 90016, USA (34.43879, -118.65694099999999)
<b>Record time at observation point</b>	6 Aug 2024 9:18 AM PDT
<b>Record Wind Speed (mph)</b>	1.8
<b>Record Wind Direction</b>	S
<b>Have the weather conditions changed since last recorded?</b>	No
<b>Are you experiencing any odors</b>	Yes
<b>Description of Odor</b>	Landfill Leachate
<b>Intensity of Odor</b>	1 - Very light odor detected
<b>Are any corrective actions needed?</b>	
Stop #3: Intersection of Lincoln Avenue and Jackson Street	
<b>Use map locator to enter lat/long for this observation point.</b>	(34.4396558, -118.6558668)
<b>Record time at observation point</b>	6 Aug 2024 9:20 AM PDT
<b>Record Wind Speed (mph)</b>	2

<b>Record Wind Direction</b>	S
<b>Have the weather conditions changed since last recorded?</b>	No
<b>Are you experiencing any odors</b>	No
Stop #4: Intersection of Buchanan Way and Chiquito Canyon Road	2 flagged
<b>Use map locator to enter lat/long for this observation point.</b>	28703 Chiquito Canyon Rd, Castaic, CA 91384, USA (34.441859799999996, -118.6573111)
<b>Record time at observation point</b>	6 Aug 2024 9:16 AM PDT
<b>Record Wind Speed (mph)</b>	1.8
<b>Record Wind Direction</b>	SE
<b>Have the weather conditions changed since last recorded?</b>	No
<b>Are you experiencing any odors</b>	Yes
<b>Description of Odor</b>	Landfill Gas      Landfill Leachate
<b>Intensity of Odor</b>	3 - Moderate Odor
<b>Are any corrective actions needed?</b>	
Stop #5: Intersection of Lincoln Avenue and Harding Avenue	2 flagged
<b>Use map locator to enter lat/long for this observation point.</b>	(34.4432608, -118.6561481)
<b>Record time at observation point</b>	6 Aug 2024 9:13 AM PDT
<b>Record Wind Speed (mph)</b>	2.0
<b>Record Wind Direction</b>	SE
<b>Have the weather conditions changed since last recorded?</b>	No
<b>Are you experiencing any odors</b>	Yes
<b>Description of Odor</b>	Landfill Gas
<b>Intensity of Odor</b>	4 -Strong Odor

**Are any corrective actions needed?**

Stop #6: Intersection of Chiquito Canyon Road and San Martinez Road

2 flagged

**Use map locator to enter lat/long for this observation point.**

30006 San Martinez Rd, Val Verde,  
CA 91384, USA  
(34.444958299999996,  
-118.6580404)

**Record time at observation point**

6 Aug 2024 8:57 AM PDT

**Record Wind Speed (mph)**

3.1

**Record Wind Direction**

SE

**Have the weather conditions changed since last recorded?**

No

**Are you experiencing any odors**

Yes

**Description of Odor**

Landfill Gas

**Intensity of Odor**

4 -Strong Odor

**Are any corrective actions needed?**

Stop #7: Intersection of San Martinez Road and Morningside Drive

2 flagged

**Use map locator to enter lat/long for this observation point.**

(34.4463178, -118.6612992)

**Record time at observation point**

6 Aug 2024 9:00 AM PDT

**Record Wind Speed (mph)**

1.8

**Record Wind Direction**

SE

**Have the weather conditions changed since last recorded?**

No

**Are you experiencing any odors**

Yes

**Description of Odor**

Landfill Gas

Landfill Leachate

**Intensity of Odor**

4 -Strong Odor

**Are any corrective actions needed?**

Stop #8: Intersection of Lexington Drive and Morningside Drive 1 flagged

**Use map locator to enter lat/long for this observation point.** 29043 Morningside Dr, Castaic, CA  
91384, USA  
(34.4482783,  
-118.66091829999998)

**Record time at observation point** 6 Aug 2024 9:02 AM PDT

**Record Wind Speed (mph)** 1.3

**Record Wind Direction** SE

**Have the weather conditions changed since last recorded?** No

**Are you experiencing any odors** Yes

**Description of Odor** Landfill Gas

**Intensity of Odor** 1 - Very light odor detected

**Are any corrective actions needed?**

Stop #9: Intersection of Val Verde Road and Trellis Road 1 flagged

**Use map locator to enter lat/long for this observation point.** (34.448128, -118.6629448)

**Record time at observation point** 6 Aug 2024 9:04 AM PDT

**Record Wind Speed (mph)** 1.3

**Record Wind Direction** S

**Have the weather conditions changed since last recorded?** No

**Are you experiencing any odors** Yes

**Description of Odor** Landfill Gas

**Intensity of Odor** 2 - Light odor detected

**Are any corrective actions needed?**

Stop #10: Intersection of San Martinez Road and Euclid Ave. 2 flagged

**Use map locator to enter lat/long for this observation point.** (34.4477732, -118.6659554)

**Record time at observation point** 6 Aug 2024 9:06 AM PDT

Record Wind Speed (mph)	3.6
Record Wind Direction	E
Have the weather conditions changed since last recorded?	No
Are you experiencing any odors	Yes
Description of Odor	Landfill Gas
Intensity of Odor	3 - Moderate Odor

**Are any corrective actions needed?**

Stop #11: Intersection of San Martinez Road and Keningston Road 1 flagged

**Use map locator to enter lat/long for this observation point.** 30703 San Martinez Rd, Castaic,  
CA 91384, USA  
(34.448692199999996,  
-118.6712099)

Record time at observation point 6 Aug 2024 9:08 AM PDT

Record Wind Speed (mph)	2.9
Record Wind Direction	E
Have the weather conditions changed since last recorded?	No
Are you experiencing any odors	Yes
Description of Odor	Landfill Gas
Intensity of Odor	2 - Light odor detected

**Are any corrective actions needed?**

Stop #12: Intersection of Hunstock Street and Windsor Road 2 flagged

**Use map locator to enter lat/long for this observation point.** (34.4461941, -118.6495939)

Record time at observation point 6 Aug 2024 8:53 AM PDT

Record Wind Speed (mph)	0.4
Record Wind Direction	E
Have the weather conditions changed since last recorded?	No

Are you experiencing any odors	Yes
Description of Odor	Other
Describe "Other" Odor	Sweet chemical odor
Intensity of Odor	3 - Moderate Odor
Are any corrective actions needed?	No
Stop #13: Intersection of Del Valle Road and Silver Street	2 flagged
Use map locator to enter lat/long for this observation point.	(34.4484376, -118.6555559)
Record time at observation point	6 Aug 2024 8:49 AM PDT
Record Wind Speed	2.5
Record Wind Direction	S
Have the weather conditions changed since last recorded?	No
Are you experiencing any odors	Yes
Description of Odor	Landfill Gas
Intensity of Odor	4 -Strong Odor
Are any corrective actions needed?	
Stop #14: Intersection of Del Valle Road and Hasley Canyon Road	2 flagged
Use map locator to enter lat/long for this observation point.	Del Valle Rd & Hasley Canyon Rd, Hasley Canyon, CA 91384, USA (34.456818999999996, -118.64180300000001)
Record time at observation point	6 Aug 2024 8:46 AM PDT
Record Wind Speed (mph)	2.2
Record Wind Direction	NE
Have the weather conditions changed since last recorded?	No
Are you experiencing any odors	Yes
Description of Odor	Other

**Describe "Other" Odor**

Chemical citrus odor

**Intensity of Odor**

3 - Moderate Odor

**Are any corrective actions needed?**

No

Stop #15: Intersection of Hasley Canyon Road and Gibraltar Lane

**Use map locator to enter lat/long for this observation point.**

(34.4551907, -118.6336049)

**Record time at observation point**

6 Aug 2024 8:44 AM PDT

**Record Wind Speed (mph)**

1.3

**Record Wind Direction**

SE

**Have the weather conditions changed since last recorded?**

No

**Are you experiencing any odors**

No

Stop #16: Intersection of Gibraltar Lane and Alton Way

**Use map locator to enter lat/long for this observation point.**

(34.4550158, -118.6300562)

**Record time at observation point**

6 Aug 2024 8:42 AM PDT

**Record Wind Speed (mph)**

0

**Have the weather conditions changed since last recorded?**

No

**Are you experiencing any odors**

No

Stop #17: Intersection of Castlebury Place and Picadilly Place

**Use map locator to enter lat/long for this observation point.**

(34.4538875, -118.6276191)

**Record time at observation point**

6 Aug 2024 8:40 AM PDT

**Record Wind Speed (mph)**

0.9

**Record Wind Direction**

N

**Have the weather conditions changed since last recorded?**

No

**Are you experiencing any odors**

No

Stop #18: Intersection of Gibraltar Lane and Springvale Lane

Use map locator to enter lat/long for this observation point.

28223 Gibraltar Ln, Castaic, CA  
91384, USA  
(34.4559041,  
-118.62877379999999)

Record time at observation point

6 Aug 2024 8:38 AM PDT

Record Wind Speed (mph)

1.3

Record Wind Direction

SW

Have the weather conditions changed since last recorded?

No

Are you experiencing any odors

No

Stop #19: Intersection of Gibraltar Lane and Cambridge Avenue

1 flagged

Use map locator to enter lat/long for this observation point.

28003 Gibraltar Ln, Castaic, CA  
91384, USA  
(34.4583437,  
-118.62700379999998)

Record time at observation point

6 Aug 2024 8:36 AM PDT

Record Wind Speed (mph)

1.3

Record Wind Direction

SE

Have the weather conditions changed since last recorded?

No

Are you experiencing any odors

Yes

Description of Odor

Other



Photo 1

Describe "Other" Odor

Household waste

Trash collection today

Intensity of Odor

2 - Light odor detected

Are any corrective actions needed?

Stop #20: Intersection of Cambridge Avenue and Hasley Canyon Road



Use map locator to enter lat/long for this observation point.

9701 Creekbed Rd, Castaic, CA  
91384, USA  
(34.4555301, -118.6218167)

Record time at observation point

6 Aug 2024 8:05 AM PDT

Record Wind Speed (mph)

1.3

Record Wind Direction

SW

Have the weather conditions changed since last recorded?

No

Are you experiencing any odors

No

Stop #21: Intersection of The Old Road and Hillcrest Parkway

1 flagged

Use map locator to enter lat/long for this observation point.

30402 Daisy Ct, Castaic, CA 91384,  
USA  
(34.470892299999996,  
-118.6169014)

Record time at observation point

6 Aug 2024 8:14 AM PDT

Record Wind Speed (mph)

0.9

Record Wind Direction

NE

Have the weather conditions changed since last recorded?

No

Are you experiencing any odors

Yes

Description of Odor

Other

Describe "Other" Odor

Sewage

Intensity of Odor

1 - Very light odor detected

Are any corrective actions needed?

No

Stop #22: Intersection of Hillcrest Parkway and Park Vista Drive  
at Castaic Elementary School

Use map locator to enter lat/long for this observation point.

30455 Park Vista Dr, Castaic, CA  
91384, USA  
(34.4721549,  
-118.63040360000001)

Record time at observation point

6 Aug 2024 8:17 AM PDT

Record Wind Speed (mph)

0.9

<b>Record Wind Direction</b>	E
<b>Have the weather conditions changed since last recorded?</b>	No
<b>Are you experiencing any odors</b>	No
Stop #23: Intersection of Creekbed Road and Firebrand Drive	
<b>Use map locator to enter lat/long for this observation point.</b>	29796 Creekbed Rd, Castaic, CA 91384, USA (34.4575992, -118.61958519999999)
<b>Record time at observation point</b>	6 Aug 2024 8:08 AM PDT
<b>Record Wind Speed (mph)</b>	1.1
<b>Record Wind Direction</b>	SW
<b>Have the weather conditions changed since last recorded?</b>	No
<b>Are you experiencing any odors</b>	No
Stop #24: Intersection of The Old Road and Live Oak Road	
<b>Use map locator to enter lat/long for this observation point.</b>	27602 Hartford Ave, Castaic, CA 91384, USA (34.453196, -118.61702079999998)
<b>Record time at observation point</b>	6 Aug 2024 8:22 AM PDT
<b>Record Wind Speed (mph)</b>	0.9
<b>Record Wind Direction</b>	SW
<b>Have the weather conditions changed since last recorded?</b>	No
<b>Are you experiencing any odors</b>	No
Stop #25: Intersection of Live Oak Road and Hidden Trail Road	
<b>Use map locator to enter lat/long for this observation point.</b>	27662 Buckskin Dr, Castaic, CA 91384, USA (34.4501784, -118.6179979)
<b>Record time at observation point</b>	6 Aug 2024 8:24 AM PDT
<b>Record Wind Speed (mph)</b>	1.3

<b>Record Wind Direction</b>	SW
<b>Have the weather conditions changed since last recorded?</b>	No
<b>Are you experiencing any odors</b>	Yes
<b>Description of Odor</b>	Landfill Chemical
<b>Intensity of Odor</b>	2 - Light odor detected

**Are any corrective actions needed?**

Stop #26: Intersection of Live Oak Elementary School at Saddleridge Way

**Use map locator to enter lat/long for this observation point.** 27720 Saddleridge Way, Castaic, CA 91384, USA (34.4498617, -118.6194399)

**Record time at observation point** 6 Aug 2024 8:26 AM PDT

**Record Wind Speed (mph)** 1.1

<b>Record Wind Direction</b>	SW
------------------------------	----

<b>Have the weather conditions changed since last recorded?</b>	No
---	----

<b>Are you experiencing any odors</b>	No
---------------------------------------	----

Stop #27: Intersection of Rangewood Road and Buckskin Drive

**Use map locator to enter lat/long for this observation point.** 29203 Saddleridge Way, Castaic, CA 91384, USA (34.4492799, -118.62036769999999)

**Record time at observation point** 6 Aug 2024 8:28 AM PDT

**Record Wind Speed (mph)** 1.1

<b>Record Wind Direction</b>	SE
------------------------------	----

<b>Have the weather conditions changed since last recorded?</b>	No
---	----

<b>Are you experiencing any odors</b>	No
---------------------------------------	----

Stop #28: Intersection of Quincy Street and Cambridge Avenue

**Use map locator to enter lat/long for this observation point.** 27803 Quincy St, Castaic, CA 91384, USA

(34.453016399999996,  
-118.62001029999998)

<b>Record time at observation point</b>	6 Aug 2024 8:30 AM PDT
<b>Record Wind Speed (mph)</b>	0.9
<b>Record Wind Direction</b>	S
<b>Have the weather conditions changed since last recorded?</b>	No
<b>Are you experiencing any odors</b>	No
Stop #29: Intersection of Hasley Canyon Road and Commerce Center Drive (Santa Clarita Valley International School & Playmakers Preschool)	

**Use map locator to enter lat/long for this observation point.** 28050 Hasley Canyon Rd, Castaic, CA 91384, USA (34.4509472, -118.6247111)

<b>Record time at observation point</b>	6 Aug 2024 8:03 AM PDT
<b>Record Wind Speed (mph)</b>	2.5
<b>Record Wind Direction</b>	SE
<b>Have the weather conditions changed since last recorded?</b>	No
<b>Are you experiencing any odors</b>	No
Stop #30: Intersection of Commerce Center Drive and Witherspoon Parkway	

**Use map locator to enter lat/long for this observation point.** Commerce Center Dr & Witherspoon Pky, California 91355, USA (34.445074999999996, -118.62639800000001)

<b>Record time at observation point</b>	6 Aug 2024 7:59 AM PDT
<b>Record Wind Speed (mph)</b>	1.3
<b>Record Wind Direction</b>	SE
<b>Have the weather conditions changed since last recorded?</b>	No
<b>Are you experiencing any odors</b>	No
Stop #31: Intersection of Franklin Parkway and driveway	1 flagged

leading to the United States Postal Service

**Use map locator to enter lat/long for this observation point.**

28000 Franklin Pkwy, Valencia, CA  
91355, USA  
(34.4341563, -118.628467)

**Record time at observation point**

6 Aug 2024 7:55 AM PDT

**Record Wind Speed (mph)**

1.3

**Record Wind Direction**

SW

**Have the weather conditions changed since last recorded?**

No

**Are you experiencing any odors**

Yes

**Description of Odor**

Other

**Describe "Other" Odor**

Fried food and mold

**Intensity of Odor**

2 - Light odor detected

**Are any corrective actions needed?**

No

Stop #32: Intersection of Henry Mayo Drive and Cambridge  
View Drive, leading into the Valencia Travel Village RV Resort

1 flagged

**Use map locator to enter lat/long for this observation point.**

27944 CA-126, Castaic, CA 91384,  
USA  
(34.429763699999995,  
-118.6249313)

**Record time at observation point**

6 Aug 2024 7:50 AM PDT

**Record Wind Speed (mph)**

3.1

**Record Wind Direction**

SW

**Have the weather conditions changed since last recorded?**

No

**Are you experiencing any odors**

Yes

**Description of Odor**

Other

**Describe "Other" Odor**

Septic waste

**Intensity of Odor**

2 - Light odor detected

**Are any corrective actions needed?**

**At 3 or more stops have you recorded any Landfill Odor Intensity of 3 (3 - Moderate Odor) or higher?**

Yes

By selecting Yes to the above question, the landfill operating staff will automatically be notified immediately via email of this response. Upon receiving such notification, Chiquita shall review and modify as appropriate fan placement, and conduct a visual inspection of the Reaction Area to assess, and address as needed, any cracks in the surface of the area.

---

Recorder Signature



Julian Jenkins  
6 Aug 2024 9:24 AM PDT

---

Upon completion of this patrol, please check the box to trigger necessary notifications.

Media summary



Photo 1



# 4050 - Chiquita Odor Patrol Template

Complete

<b>Score</b>	3 / 3 (100%)	<b>Flagged items</b>	6	<b>Actions</b>	0
--------------	--------------	----------------------	---	----------------	---

**Conducted on**

7 Aug 2024 7:55 PM PDT

**Prepared by**

Luthgardes Vianna- Angel  
Cisneros

**If the name of the person conducting the Patrol does not appear above, please enter it here:**

**What type of patrol is this?**

Regular Patrol

**Weather Conditions at the time of patrol.**

Cloudy

**Temperature at time of Patrol**

81°F  
Should be between -50°F to 125°F

**I acknowledge that I have not visited the working face or other on-site areas where exposed trash or landfill odors such as, but not limited to landfill gas odors, refuse or refuse contaminated material odors, or landfill liquids/landfill leachate odors exist within four hours prior to conducting this odor surveillance.**



**I acknowledge that I will assess each Patrol Stop while standing outside of the vehicle.**



**Flagged items**

6 flagged

Odor Patrol Stops / Stop #16: Intersection of Gibraltar Lane and Alton Way

**Are you experiencing any odors**

Yes

Odor Patrol Stops / Stop #17: Intersection of Castlebury Place and Picadilly Place

**Are you experiencing any odors**

Yes

Odor Patrol Stops / Stop #17: Intersection of Castlebury Place and Picadilly Place

**Intensity of Odor**

3 - Moderate Odor

Odor Patrol Stops / Stop #24: Intersection of The Old Road and Live Oak Road

**Are you experiencing any odors**

Yes

Odor Patrol Stops / Stop #24: Intersection of The Old Road and Live Oak Road

**Intensity of Odor**

3 - Moderate Odor

Odor Patrol Stops / Stop #29: Intersection of Hasley Canyon Road and Commerce Center Drive (Santa Clarita Valley International School &amp; Playmakers Preschool)

**Are you experiencing any odors**

Yes

**Odor Patrol Stops**

6 flagged

Stop #1: Chiquito Canyon Road and Driveway leading to the LA County Fire's Del Valle Regional Training Center

**Use map locator to enter lat/long for this observation point.**28101 Chiquito Canyon Rd,  
Castaic, CA 91384, USA  
(34.4317609, -118.6589423)**Record time at observation point**

7 Aug 2024 8:00 PM PDT

**Record Wind Speed (mph)**

1.6

**Record Wind Direction**

S

**Have the weather conditions changed since start of patrol?**

No

**Are you experiencing any odors**

No

Stop #2: Intersection of Chiquito Canyon Road and Lincoln Avenue

**Use map locator to enter lat/long for this observation point.**29828 Lincoln Ave, Castaic, CA  
91384, USA  
(34.4383626,  
-118.65757920000001)**Record time at observation point**

7 Aug 2024 8:02 PM PDT

**Record Wind Speed (mph)**

3.1

**Record Wind Direction**

W

**Have the weather conditions changed since last recorded?**

No

**Are you experiencing any odors**

No

Stop #3: Intersection of Lincoln Avenue and Jackson Street

**Use map locator to enter lat/long for this observation point.**28604 Lincoln Ave, Val Verde, CA  
91384, USA  
(34.4399022, -118.6556478)**Record time at observation point**

7 Aug 2024 8:03 PM PDT

**Record Wind Speed (mph)**

0.9

**Record Wind Direction**

SW

**Have the weather conditions changed since last recorded?**

No

**Are you experiencing any odors**

No

Stop #4: Intersection of Buchanan Way and Chiquito Canyon Road

**Use map locator to enter lat/long for this observation point.**

28732 Lincoln Ave, Santa Clarita,  
CA 91384, USA  
(34.4426567,  
-118.65549200000001)

**Record time at observation point**

7 Aug 2024 8:04 PM PDT

**Record Wind Speed (mph)**

0.9

**Record Wind Direction**

SW

**Have the weather conditions changed since last recorded?**

No

**Are you experiencing any odors**

No

Stop #5: Intersection of Lincoln Avenue and Harding Avenue

**Use map locator to enter lat/long for this observation point.**

28703 Chiquito Canyon Rd,  
Castaic, CA 91384, USA  
(34.441859799999996,  
-118.6573111)

**Record time at observation point**

7 Aug 2024 8:06 PM PDT

**Record Wind Speed (mph)**

0.7

**Record Wind Direction**

W

**Have the weather conditions changed since last recorded?**

No

**Are you experiencing any odors**

No

Stop #6: Intersection of Chiquito Canyon Road and San Martinez Road

**Use map locator to enter lat/long for this observation point.**

30010 San Martinez Rd, Castaic,  
CA 91384, USA  
(34.4449994, -118.6582312)

**Record time at observation point**

7 Aug 2024 8:08 PM PDT

**Record Wind Speed (mph)**

0.7

**Record Wind Direction**

S

**Have the weather conditions changed since last recorded?**

No

<b>Are you experiencing any odors</b>	No
Stop #7: Intersection of San Martinez Road and Morningside Drive	
<b>Use map locator to enter lat/long for this observation point.</b>	(34.4462958, -118.6613284)
<b>Record time at observation point</b>	7 Aug 2024 8:10 PM PDT
<b>Record Wind Speed (mph)</b>	5.1
<b>Record Wind Direction</b>	NW
<b>Have the weather conditions changed since last recorded?</b>	No
<b>Are you experiencing any odors</b>	No
Stop #8: Intersection of Lexington Drive and Morningside Drive	
<b>Use map locator to enter lat/long for this observation point.</b>	29043 Morningside Dr, Castaic, CA 91384, USA (34.4482783, -118.66091829999998)
<b>Record time at observation point</b>	7 Aug 2024 8:12 PM PDT
<b>Record Wind Speed (mph)</b>	0.9
<b>Record Wind Direction</b>	NW
<b>Have the weather conditions changed since last recorded?</b>	No
<b>Are you experiencing any odors</b>	No
Stop #9: Intersection of Val Verde Road and Trellis Road	
<b>Use map locator to enter lat/long for this observation point.</b>	(34.4482375, -118.6628446)
<b>Record time at observation point</b>	7 Aug 2024 8:13 PM PDT
<b>Record Wind Speed (mph)</b>	2.2
<b>Record Wind Direction</b>	W
<b>Have the weather conditions changed since last recorded?</b>	No
<b>Are you experiencing any odors</b>	No
Stop #10: Intersection of San Martinez Road and Euclid Ave.	

**Use map locator to enter lat/long for this observation point.** (34.4477716, -118.6658881)

**Record time at observation point** 7 Aug 2024 8:15 PM PDT

**Record Wind Speed (mph)** 3.8

**Record Wind Direction** W

**Have the weather conditions changed since last recorded?** No

**Are you experiencing any odors** No

Stop #11: Intersection of San Martinez Road and Keningston Road

**Use map locator to enter lat/long for this observation point.** 30703 San Martinez Rd, Castaic, CA 91384, USA  
(34.448692199999996, -118.6712099)

**Record time at observation point** 7 Aug 2024 8:17 PM PDT

**Record Wind Speed (mph)** 0.7

**Record Wind Direction** NW

**Have the weather conditions changed since last recorded?** No

**Are you experiencing any odors** No

Stop #12: Intersection of Hunstock Street and Windsor Road

**Use map locator to enter lat/long for this observation point.** 29502 Cromwell Ave, Castaic, CA 91384, USA  
(34.4460891, -118.6496094)

**Record time at observation point** 7 Aug 2024 8:22 PM PDT

**Record Wind Speed (mph)** 0.7

**Record Wind Direction** SW

**Have the weather conditions changed since last recorded?** No

**Are you experiencing any odors** No

Stop #13: Intersection of Del Valle Road and Silver Street

**Use map locator to enter lat/long for this observation point.** Del Valle Rd & Silver St, California 91355, USA

(34.448595, -118.65524)

<b>Record time at observation point</b>	7 Aug 2024 8:25 PM PDT
<b>Record Wind Speed</b>	4.2
<b>Record Wind Direction</b>	SW
<b>Have the weather conditions changed since last recorded?</b>	No
<b>Are you experiencing any odors</b>	No
Stop #14: Intersection of Del Valle Road and Hasley Canyon Road	

**Use map locator to enter lat/long for this observation point.** Del Valle Rd & Hasley Canyon Rd, Hasley Canyon, CA 91384, USA (34.456818999999996, -118.64180300000001)

<b>Record time at observation point</b>	7 Aug 2024 8:27 PM PDT
<b>Record Wind Speed (mph)</b>	0.9
<b>Record Wind Direction</b>	SW
<b>Have the weather conditions changed since last recorded?</b>	No
<b>Are you experiencing any odors</b>	No
Stop #15: Intersection of Hasley Canyon Road and Gibraltar Lane	

**Use map locator to enter lat/long for this observation point.** 28579 Gibraltar Ln, Castaic, CA 91384, USA (34.4551702, -118.63360240000002)

<b>Record time at observation point</b>	7 Aug 2024 8:30 PM PDT
<b>Record Wind Speed (mph)</b>	1.6
<b>Record Wind Direction</b>	NW
<b>Have the weather conditions changed since last recorded?</b>	No
<b>Are you experiencing any odors</b>	No
Stop #16: Intersection of Gibraltar Lane and Alton Way	1 flagged

Use map locator to enter lat/long for this observation point.

28340 Alton Way, Castaic, CA  
91384, USA  
(34.4547069, -118.630257)

Record time at observation point

7 Aug 2024 8:31 PM PDT

Record Wind Speed (mph)

0.7

Record Wind Direction

SW

Have the weather conditions changed since last recorded?

No

Are you experiencing any odors

Yes

Description of Odor

Landfill Gas

Intensity of Odor

1 - Very light odor detected

Are any corrective actions needed?

Stop #17: Intersection of Castlebury Place and Picadilly Place

2 flagged

Use map locator to enter lat/long for this observation point.

28203 Picadilly Pl, Castaic, CA  
91384, USA  
(34.4539706,  
-118.62780079999999)

Record time at observation point

7 Aug 2024 8:33 PM PDT

Record Wind Speed (mph)

0.9

Record Wind Direction

S

Have the weather conditions changed since last recorded?

No

Are you experiencing any odors

Yes

Description of Odor

Landfill Gas

Intensity of Odor

3 - Moderate Odor

Are any corrective actions needed?

Stop #18: Intersection of Gibraltar Lane and Springvale Lane

Use map locator to enter lat/long for this observation point.

28257 Springvale Ln, Castaic, CA  
91384, USA  
(34.4558953,  
-118.62825909999998)



**Record time at observation point**

7 Aug 2024 8:35 PM PDT

**Record Wind Speed (mph)**

1.3

**Record Wind Direction**

S

**Have the weather conditions changed since last recorded?**

No

**Are you experiencing any odors**

No

Stop #19: Intersection of Gibraltar Lane and Cambridge Avenue

**Use map locator to enter lat/long for this observation point.**

29823 Cambridge Ave, Castaic, CA  
91384, USA  
(34.457909799999996,  
-118.62704210000001)

**Record time at observation point**

7 Aug 2024 8:36 PM PDT

**Record Wind Speed (mph)**

0.0

**Have the weather conditions changed since last recorded?**

No

**Are you experiencing any odors**

No

Stop #20: Intersection of Cambridge Avenue and Hasley Canyon Road

**Use map locator to enter lat/long for this observation point.**

9701 Creekbed Rd, Castaic, CA  
91384, USA  
(34.4555301, -118.6218167)

**Record time at observation point**

7 Aug 2024 8:38 PM PDT

**Record Wind Speed (mph)**

0.2

**Record Wind Direction**

NW

**Have the weather conditions changed since last recorded?**

No

**Are you experiencing any odors**

No

Stop #21: Intersection of The Old Road and Hillcrest Parkway

**Use map locator to enter lat/long for this observation point.**

The Old Rd & Hillcrest Pky,  
California 91384, USA  
(34.470033,  
-118.61671299999998)

**Record time at observation point**

7 Aug 2024 8:47 PM PDT

<b>Record Wind Speed (mph)</b>	3.1
<b>Record Wind Direction</b>	SE
<b>Have the weather conditions changed since last recorded?</b>	No
<b>Are you experiencing any odors</b>	No
Stop #22: Intersection of Hillcrest Parkway and Park Vista Drive at Castaic Elementary School	
<b>Use map locator to enter lat/long for this observation point.</b>	30455 Park Vista Dr, Castaic, CA 91384, USA (34.4721549, -118.63040360000001)
<b>Record time at observation point</b>	7 Aug 2024 8:44 PM PDT
<b>Record Wind Speed (mph)</b>	0.9
<b>Record Wind Direction</b>	S
<b>Have the weather conditions changed since last recorded?</b>	No
<b>Are you experiencing any odors</b>	No
Stop #23: Intersection of Creekbed Road and Firebrand Drive	
<b>Use map locator to enter lat/long for this observation point.</b>	29796 Creekbed Rd, Castaic, CA 91384, USA (34.4575992, -118.61958519999999)
<b>Record time at observation point</b>	7 Aug 2024 8:40 PM PDT
<b>Record Wind Speed (mph)</b>	1.3
<b>Record Wind Direction</b>	SE
<b>Have the weather conditions changed since last recorded?</b>	No
<b>Are you experiencing any odors</b>	No
Stop #24: Intersection of The Old Road and Live Oak Road	
<b>Use map locator to enter lat/long for this observation point.</b>	29477 Live Oak Rd, Castaic, CA 91384, USA (34.4525182, -118.616726)
<b>Record time at observation point</b>	7 Aug 2024 8:52 PM PDT

Record Wind Speed (mph)	2.7
Record Wind Direction	S
Have the weather conditions changed since last recorded?	No
Are you experiencing any odors	Yes
Description of Odor	Other
Describe "Other" Odor	Sewer odor
Intensity of Odor	3 - Moderate Odor

**Are any corrective actions needed?**

Stop #25: Intersection of Live Oak Road and Hidden Trail Road

**Use map locator to enter lat/long for this observation point.**

27662 Buckskin Dr, Castaic, CA  
91384, USA  
(34.4501784, -118.6179979)

**Record time at observation point** 7 Aug 2024 8:54 PM PDT

Record Wind Speed (mph)	0.9
Record Wind Direction	SW
Have the weather conditions changed since last recorded?	No
Are you experiencing any odors	No

Stop #26: Intersection of Live Oak Elementary School at Saddleridge Way

**Use map locator to enter lat/long for this observation point.**

27715 Saddleridge Way, Castaic,  
CA 91384, USA  
(34.4504368,  
-118.62019730000002)

**Record time at observation point** 7 Aug 2024 8:56 PM PDT

Record Wind Speed (mph)	2.0
Record Wind Direction	S
Have the weather conditions changed since last recorded?	No
Are you experiencing any odors	No

Stop #27: Intersection of Rangewood Road and Buckskin Drive

29139 Rangewood Rd, Castaic, CA  
91384, USA  
(34.4485802,  
-118.62039709999999)

Use map locator to enter lat/long for this observation point.

Record time at observation point

7 Aug 2024 8:57 PM PDT

Record Wind Speed (mph)

2.0

Record Wind Direction

S

Have the weather conditions changed since last recorded?

No

Are you experiencing any odors

No

Stop #28: Intersection of Quincy Street and Cambridge Avenue

27803 Quincy St, Castaic, CA  
91384, USA  
(34.453016399999996,  
-118.62001029999998)

Use map locator to enter lat/long for this observation point.

Record time at observation point

7 Aug 2024 8:59 PM PDT

Record Wind Speed (mph)

0.2

Record Wind Direction

SE

Have the weather conditions changed since last recorded?

No

Are you experiencing any odors

No

Stop #29: Intersection of Hasley Canyon Road and Commerce  
Center Drive (Santa Clarita Valley International School &  
Playmakers Preschool)

1 flagged

28050 Hasley Canyon Rd, Castaic,  
CA 91384, USA  
(34.4509611,  
-118.62462279999998)

Use map locator to enter lat/long for this observation point.

Record time at observation point

7 Aug 2024 9:02 PM PDT

Record Wind Speed (mph)

2.5

Record Wind Direction

S

Have the weather conditions changed since last recorded?

No

<b>Are you experiencing any odors</b>	Yes
<b>Description of Odor</b>	Landfill Gas
<b>Intensity of Odor</b>	2 - Light odor detected
Between 1 and 2 comes and goes	
<b>Are any corrective actions needed?</b>	
Stop #30: Intersection of Commerce Center Drive and Witherspoon Parkway	
<b>Use map locator to enter lat/long for this observation point.</b>	29011 Witherspoon Pkwy, Valencia, CA 91355, USA (34.445682, -118.62720999999999)
<b>Record time at observation point</b>	7 Aug 2024 9:04 PM PDT
<b>Record Wind Speed (mph)</b>	1.1
<b>Record Wind Direction</b>	W
<b>Have the weather conditions changed since last recorded?</b>	No
<b>Are you experiencing any odors</b>	No
Stop #31: Intersection of Franklin Parkway and driveway leading to the United States Postal Service	
<b>Use map locator to enter lat/long for this observation point.</b>	28000 Franklin Pkwy, Valencia, CA 91355, USA (34.4352261, -118.62850189999997)
<b>Record time at observation point</b>	7 Aug 2024 9:07 PM PDT
<b>Record Wind Speed (mph)</b>	2.2
<b>Record Wind Direction</b>	S
<b>Have the weather conditions changed since last recorded?</b>	No
<b>Are you experiencing any odors</b>	No
Stop #32: Intersection of Henry Mayo Drive and Cambridge View Drive, leading into the Valencia Travel Village RV Resort	
<b>Use map locator to enter lat/long for this observation point.</b>	27936 CA-126, Castaic, CA 91384, USA (34.4298649,

<b>Record time at observation point</b>	7 Aug 2024 9:11 PM PDT
<b>Record Wind Speed (mph)</b>	3.3
<b>Record Wind Direction</b>	SW
<b>Have the weather conditions changed since last recorded?</b>	No
<b>Are you experiencing any odors</b>	No
Odor Compliance with Stipulated Order for Abatement	
<b>At 3 or more stops have you recorded any Landfill Odor Intensity of 3 (3 - Moderate Odor) or higher?</b>	No

**Recorder Signature**

A handwritten signature in black ink, appearing to read "Smith" followed by a stylized flourish.

7 Aug 2024 9:13 PM PDT

---

**Upon completion of this patrol, please check the box to trigger necessary notifications.**



# 4050 - Chiquita Odor Patrol Template

Complete

Score	3 / 3 (100%)	Flagged items	8	Actions	0
-------	--------------	---------------	---	---------	---

Conducted on

7 Aug 2024 7:20 AM PDT

Prepared by

Julian Jenkins

If the name of the person conducting the Patrol does not appear above, please enter it here:

What type of patrol is this?

Regular Patrol

Weather Conditions at the time of patrol.

Partly Cloudy

Temperature at time of Patrol

70°F  
Should be between -50°F to 125°F

I acknowledge that I have not visited the working face or other on-site areas where exposed trash or landfill odors such as, but not limited to landfill gas odors, refuse or refuse contaminated material odors, or landfill liquids/landfill leachate odors exist within four hours prior to conducting this odor surveillance.



I acknowledge that I will assess each Patrol Stop while standing outside of the vehicle.





**Flagged items**

8 flagged

Odor Patrol Stops / Stop #3: Intersection of Lincoln Avenue and Jackson Street

**Are you experiencing any odors**

Yes

Odor Patrol Stops / Stop #7: Intersection of San Martinez Road and Morningside Drive

**Are you experiencing any odors**

Yes

Odor Patrol Stops / Stop #8: Intersection of Lexington Drive and Morningside Drive

**Are you experiencing any odors**

Yes

Odor Patrol Stops / Stop #12: Intersection of Hunstock Street and Windsor Road

**Are you experiencing any odors**

Yes

Odor Patrol Stops / Stop #12: Intersection of Hunstock Street and Windsor Road

**Intensity of Odor**

3 - Moderate Odor

Odor Patrol Stops / Stop #16: Intersection of Gibraltar Lane and Alton Way

**Are you experiencing any odors**

Yes

Odor Patrol Stops / Stop #20: Intersection of Cambridge Avenue and Hasley Canyon Road

**Are you experiencing any odors**

Yes

Odor Patrol Stops / Stop #21: Intersection of The Old Road and Hillcrest Parkway

**Are you experiencing any odors**

Yes

<b>Odor Patrol Stops</b>	8 flagged
Stop #1: Chiquito Canyon Road and Driveway leading to the LA County Fire's Del Valle Regional Training Center	
<b>Use map locator to enter lat/long for this observation point.</b>	28101 Chiquito Canyon Rd, Castaic, CA 91384, USA (34.4317609, -118.6589423)
<b>Record time at observation point</b>	7 Aug 2024 7:31 AM PDT
<b>Record Wind Speed (mph)</b>	3.1
<b>Record Wind Direction</b>	N
<b>Have the weather conditions changed since start of patrol?</b>	No
<b>Are you experiencing any odors</b>	No
Stop #2: Intersection of Chiquito Canyon Road and Lincoln Avenue	
<b>Use map locator to enter lat/long for this observation point.</b>	29825 Lincoln Ave, Castaic, CA 91384, USA (34.4386606, -118.6575727)
<b>Record time at observation point</b>	7 Aug 2024 7:35 AM PDT
<b>Record Wind Speed (mph)</b>	2
<b>Record Wind Direction</b>	NE
<b>Have the weather conditions changed since last recorded?</b>	No
<b>Are you experiencing any odors</b>	No
Stop #3: Intersection of Lincoln Avenue and Jackson Street	
<b>Use map locator to enter lat/long for this observation point.</b>	(34.4396542, -118.6558716)
<b>Record time at observation point</b>	7 Aug 2024 7:37 AM PDT
<b>Record Wind Speed (mph)</b>	1.6
<b>Record Wind Direction</b>	E
<b>Have the weather conditions changed since last recorded?</b>	No
<b>Are you experiencing any odors</b>	Yes

<b>Description of Odor</b>	Landfill Chemical	Other
<b>Describe "Other" Odor</b>	Urine	
<b>Intensity of Odor</b>	2 - Light odor detected	
<b>Are any corrective actions needed?</b>		
Stop #4: Intersection of Buchanan Way and Chiquito Canyon Road		
<b>Use map locator to enter lat/long for this observation point.</b>	28703 Chiquito Canyon Rd, Castaic, CA 91384, USA (34.441859799999996, -118.6573111)	
<b>Record time at observation point</b>	7 Aug 2024 7:33 AM PDT	
<b>Record Wind Speed (mph)</b>	1.3	
<b>Record Wind Direction</b>	NE	
<b>Have the weather conditions changed since last recorded?</b>	No	
<b>Are you experiencing any odors</b>	No	
Stop #5: Intersection of Lincoln Avenue and Harding Avenue		
<b>Use map locator to enter lat/long for this observation point.</b>	11629 Daleside Ave, Hawthorne, CA 90250, USA (34.443070999999996, -118.655496)	
<b>Record time at observation point</b>	7 Aug 2024 7:39 AM PDT	
<b>Record Wind Speed (mph)</b>	0.9	
<b>Record Wind Direction</b>	NE	
<b>Have the weather conditions changed since last recorded?</b>	No	
<b>Are you experiencing any odors</b>	No	
Stop #6: Intersection of Chiquito Canyon Road and San Martinez Road		
<b>Use map locator to enter lat/long for this observation point.</b>	30006 San Martinez Rd, Val Verde, CA 91384, USA (34.444958299999996,	

<b>Record time at observation point</b>	7 Aug 2024 7:41 AM PDT
<b>Record Wind Speed (mph)</b>	1.8
<b>Record Wind Direction</b>	N
<b>Have the weather conditions changed since last recorded?</b>	No
<b>Are you experiencing any odors</b>	No
Stop #7: Intersection of San Martinez Road and Morningside Drive	1 flagged
<b>Use map locator to enter lat/long for this observation point.</b>	(34.4463005, -118.6613089)

<b>Record time at observation point</b>	7 Aug 2024 7:43 AM PDT		
<b>Record Wind Speed (mph)</b>	0.9		
<b>Record Wind Direction</b>	N		
<b>Have the weather conditions changed since last recorded?</b>	No		
<b>Are you experiencing any odors</b>	Yes		
<b>Description of Odor</b>	<table border="1"><tr><td>Landfill Chemical</td><td>Other</td></tr></table>	Landfill Chemical	Other
Landfill Chemical	Other		
<b>Describe "Other" Odor</b>	Urine		
<b>Intensity of Odor</b>	2 - Light odor detected		

**Are any corrective actions needed?**

Stop #8: Intersection of Lexington Drive and Morningside Drive	1 flagged
<b>Use map locator to enter lat/long for this observation point.</b>	(34.4483703, -118.6607439)
<b>Record time at observation point</b>	7 Aug 2024 7:45 AM PDT
<b>Record Wind Speed (mph)</b>	0.7
<b>Record Wind Direction</b>	NE
<b>Have the weather conditions changed since last recorded?</b>	No

<b>Are you experiencing any odors</b>	Yes
<b>Description of Odor</b>	Other
<b>Describe "Other" Odor</b>	Mildew and rotting vegetation
<b>Intensity of Odor</b>	2 - Light odor detected
<b>Are any corrective actions needed?</b>	No
Stop #9: Intersection of Val Verde Road and Trellis Road	
<b>Use map locator to enter lat/long for this observation point.</b>	(34.4482784, -118.6628911)
<b>Record time at observation point</b>	7 Aug 2024 7:48 AM PDT
<b>Record Wind Speed (mph)</b>	0.4
<b>Record Wind Direction</b>	N
<b>Have the weather conditions changed since last recorded?</b>	No
<b>Are you experiencing any odors</b>	No
Stop #10: Intersection of San Martinez Road and Euclid Ave.	
<b>Use map locator to enter lat/long for this observation point.</b>	(34.4477675, -118.6660668)
<b>Record time at observation point</b>	7 Aug 2024 7:51 AM PDT
<b>Record Wind Speed (mph)</b>	0
<b>Have the weather conditions changed since last recorded?</b>	No
<b>Are you experiencing any odors</b>	No
Stop #11: Intersection of San Martinez Road and Keningston Road	
<b>Use map locator to enter lat/long for this observation point.</b>	(34.4485554, -118.6710743)
<b>Record time at observation point</b>	7 Aug 2024 7:53 AM PDT
<b>Record Wind Speed (mph)</b>	0
<b>Have the weather conditions changed since last recorded?</b>	No
<b>Are you experiencing any odors</b>	No

Stop #12: Intersection of Hunstock Street and Windsor Road		2 flagged
<b>Use map locator to enter lat/long for this observation point.</b>	(34.4459833, -118.6495138)	
<b>Record time at observation point</b>	7 Aug 2024 7:59 AM PDT	
<b>Record Wind Speed (mph)</b>	1.3	
<b>Record Wind Direction</b>	NE	
<b>Have the weather conditions changed since last recorded?</b>	No	
<b>Are you experiencing any odors</b>	Yes	
<b>Description of Odor</b>	Other	
<b>Describe "Other" Odor</b>	Sweet chemical odor and manure	
<b>Intensity of Odor</b>	3 - Moderate Odor	
<b>Are any corrective actions needed?</b>	No	

Stop #13: Intersection of Del Valle Road and Silver Street	
<b>Use map locator to enter lat/long for this observation point.</b>	Del Valle Rd & Silver St, California 91355, USA (34.448595, -118.65524)
<b>Record time at observation point</b>	7 Aug 2024 8:04 AM PDT
<b>Record Wind Speed</b>	0.2
<b>Record Wind Direction</b>	N
<b>Have the weather conditions changed since last recorded?</b>	No
<b>Are you experiencing any odors</b>	No

Stop #14: Intersection of Del Valle Road and Hasley Canyon Road	
<b>Use map locator to enter lat/long for this observation point.</b>	Del Valle Rd & Hasley Canyon Rd, Hasley Canyon, CA 91384, USA (34.456818999999996, -118.64180300000001)
<b>Record time at observation point</b>	7 Aug 2024 8:07 AM PDT
<b>Record Wind Speed (mph)</b>	2.5

<b>Record Wind Direction</b>	E
<b>Have the weather conditions changed since last recorded?</b>	No
<b>Are you experiencing any odors</b>	No
Stop #15: Intersection of Hasley Canyon Road and Gibraltar Lane	
<b>Use map locator to enter lat/long for this observation point.</b>	(34.4551281, -118.6335141)
<b>Record time at observation point</b>	7 Aug 2024 8:09 AM PDT
<b>Record Wind Speed (mph)</b>	1.3
<b>Record Wind Direction</b>	E
<b>Have the weather conditions changed since last recorded?</b>	No
<b>Are you experiencing any odors</b>	No
Stop #16: Intersection of Gibraltar Lane and Alton Way	
	1 flagged
<b>Use map locator to enter lat/long for this observation point.</b>	(34.4549033, -118.6302577)
<b>Record time at observation point</b>	7 Aug 2024 8:11 AM PDT
<b>Record Wind Speed (mph)</b>	1.1
<b>Record Wind Direction</b>	E
<b>Have the weather conditions changed since last recorded?</b>	No
<b>Are you experiencing any odors</b>	Yes
<b>Description of Odor</b>	Other
<b>Describe "Other" Odor</b>	Chlorine
<b>Intensity of Odor</b>	1 - Very light odor detected
<b>Are any corrective actions needed?</b>	No
Stop #17: Intersection of Castlebury Place and Picadilly Place	
<b>Use map locator to enter lat/long for this observation point.</b>	28203 Picadilly Pl, Castaic, CA 91384, USA (34.4539706, -118.62780079999999)

Record time at observation point

7 Aug 2024 8:13 AM PDT

Record Wind Speed (mph)

1.3

Record Wind Direction

S

Have the weather conditions changed since last recorded?

No

Are you experiencing any odors

No

Stop #18: Intersection of Gibraltar Lane and Springvale Lane

Use map locator to enter lat/long for this observation point.

28257 Springvale Ln, Castaic, CA  
91384, USA  
(34.4558953,  
-118.62825909999998)

Record time at observation point

7 Aug 2024 8:16 AM PDT

Record Wind Speed (mph)

1.3

Record Wind Direction

SW

Have the weather conditions changed since last recorded?

No

Are you experiencing any odors

No

Stop #19: Intersection of Gibraltar Lane and Cambridge Avenue

Use map locator to enter lat/long for this observation point.

29823 Cambridge Ave, Castaic, CA  
91384, USA  
(34.457909799999996,  
-118.62704210000001)

Record time at observation point

7 Aug 2024 8:18 AM PDT

Record Wind Speed (mph)

0.7

Record Wind Direction

S

Have the weather conditions changed since last recorded?

No

Are you experiencing any odors

No

Stop #20: Intersection of Cambridge Avenue and Hasley Canyon Road

1 flagged

Use map locator to enter lat/long for this observation point.

(34.4553801, -118.621546)

Record time at observation point

7 Aug 2024 8:21 AM PDT



Record Wind Speed (mph)	2
Record Wind Direction	S
Have the weather conditions changed since last recorded?	No
Are you experiencing any odors	Yes
Description of Odor	Other
Describe "Other" Odor	Chlorine
Intensity of Odor	1 - Very light odor detected
Are any corrective actions needed?	No
Stop #21: Intersection of The Old Road and Hillcrest Parkway	1 flagged
Use map locator to enter lat/long for this observation point.	27602 Iris Pl, Castaic, CA 91384, USA (34.4706593, -118.61690949999998)
Record time at observation point	7 Aug 2024 8:27 AM PDT
Record Wind Speed (mph)	0.9
Record Wind Direction	NE
Have the weather conditions changed since last recorded?	No
Are you experiencing any odors	Yes
Description of Odor	Other
Describe "Other" Odor	Mulch
Intensity of Odor	1 - Very light odor detected
Are any corrective actions needed?	No
Stop #22: Intersection of Hillcrest Parkway and Park Vista Drive at Castaic Elementary School	
Use map locator to enter lat/long for this observation point.	28333 Foothill Rd, Castaic, CA 91384, USA (34.472091299999995, -118.6298591)
Record time at observation point	7 Aug 2024 8:31 AM PDT

Record Wind Speed (mph)	1.3
Record Wind Direction	NW
Have the weather conditions changed since last recorded?	No
Are you experiencing any odors	No

Stop #23: Intersection of Creekbed Road and Firebrand Drive

Use map locator to enter lat/long for this observation point.  
 29796 Creekbed Rd, Castaic, CA  
 91384, USA  
 (34.4575992,  
 -118.61958519999999)

Record time at observation point 7 Aug 2024 8:23 AM PDT

Record Wind Speed (mph)	0.9
Record Wind Direction	S
Have the weather conditions changed since last recorded?	No
Are you experiencing any odors	No

Stop #24: Intersection of The Old Road and Live Oak Road

Use map locator to enter lat/long for this observation point.  
 27602 Hartford Ave, Castaic, CA  
 91384, USA  
 (34.453196,  
 -118.61702079999998)

Record time at observation point 7 Aug 2024 8:36 AM PDT

Record Wind Speed (mph)	3.1
Record Wind Direction	S
Have the weather conditions changed since last recorded?	No
Are you experiencing any odors	No

Stop #25: Intersection of Live Oak Road and Hidden Trail Road

Use map locator to enter lat/long for this observation point.  
 27662 Buckskin Dr, Castaic, CA  
 91384, USA  
 (34.4501784, -118.6179979)

Record time at observation point 7 Aug 2024 8:39 AM PDT

<b>Record Wind Speed (mph)</b>	2.2
<b>Record Wind Direction</b>	S
<b>Have the weather conditions changed since last recorded?</b>	No
<b>Are you experiencing any odors</b>	No
Stop #26: Intersection of Live Oak Elementary School at Saddleridge Way	
<b>Use map locator to enter lat/long for this observation point.</b>	27710 Rangewood Rd, Castaic, CA 91384, USA (34.450107599999996, -118.61922759999999)
<b>Record time at observation point</b>	7 Aug 2024 8:41 AM PDT
<b>Record Wind Speed (mph)</b>	0.9
<b>Record Wind Direction</b>	NE
<b>Have the weather conditions changed since last recorded?</b>	No
<b>Are you experiencing any odors</b>	No
Stop #27: Intersection of Rangewood Road and Buckskin Drive	
<b>Use map locator to enter lat/long for this observation point.</b>	29165 Saddleridge Way, Castaic, CA 91384, USA (34.4491454, -118.62033539999999)
<b>Record time at observation point</b>	7 Aug 2024 8:42 AM PDT
<b>Record Wind Speed (mph)</b>	1.3
<b>Record Wind Direction</b>	S
<b>Have the weather conditions changed since last recorded?</b>	No
<b>Are you experiencing any odors</b>	No
Stop #28: Intersection of Quincy Street and Cambridge Avenue	
<b>Use map locator to enter lat/long for this observation point.</b>	27807 Quincy St, Castaic, CA 91384, USA (34.4529502, -118.6201411)
<b>Record time at observation point</b>	7 Aug 2024 8:45 AM PDT

<b>Record Wind Speed (mph)</b>	1.3
<b>Record Wind Direction</b>	S
<b>Have the weather conditions changed since last recorded?</b>	No
<b>Are you experiencing any odors</b>	No
Stop #29: Intersection of Hasley Canyon Road and Commerce Center Drive (Santa Clarita Valley International School & Playmakers Preschool)	
<b>Use map locator to enter lat/long for this observation point.</b>	28050 Hasley Canyon Rd, Castaic, CA 91384, USA (34.4509472, -118.6247111)
<b>Record time at observation point</b>	7 Aug 2024 8:48 AM PDT
<b>Record Wind Speed (mph)</b>	0.9
<b>Record Wind Direction</b>	E
<b>Have the weather conditions changed since last recorded?</b>	No
<b>Are you experiencing any odors</b>	No
Stop #30: Intersection of Commerce Center Drive and Witherspoon Parkway	
<b>Use map locator to enter lat/long for this observation point.</b>	29011 Witherspoon Pkwy, Valencia, CA 91355, USA (34.445682, -118.62720999999999)
<b>Record time at observation point</b>	7 Aug 2024 8:51 AM PDT
<b>Record Wind Speed (mph)</b>	0.9
<b>Record Wind Direction</b>	S
<b>Have the weather conditions changed since last recorded?</b>	No
<b>Are you experiencing any odors</b>	No
Stop #31: Intersection of Franklin Parkway and driveway leading to the United States Postal Service	
<b>Use map locator to enter lat/long for this observation point.</b>	27998 Franklin Pkwy, Valencia, CA 91355, USA (34.434030799999995, -118.62835969999999)

**Record time at observation point**

7 Aug 2024 8:55 AM PDT

**Record Wind Speed (mph)**

3.1

**Record Wind Direction**

E

**Have the weather conditions changed since last recorded?**

No

**Are you experiencing any odors**

No

Stop #32: Intersection of Henry Mayo Drive and Cambridge View Drive, leading into the Valencia Travel Village RV Resort

**Use map locator to enter lat/long for this observation point.**

27944 CA-126, Castaic, CA 91384,  
USA  
(34.429763699999995,  
-118.6249313)

**Record time at observation point**

7 Aug 2024 9:00 AM PDT

**Record Wind Speed (mph)**

3.6

**Record Wind Direction**

W

**Have the weather conditions changed since last recorded?**

No

**Are you experiencing any odors**

No

Odor Compliance with Stipulated Order for Abatement

**At 3 or more stops have you recorded any Landfill Odor Intensity of 3 (3 - Moderate Odor) or higher?**

No

**Recorder Signature**



Julian Jenkins  
7 Aug 2024 9:00 AM PDT

---

**Upon completion of this patrol, please check the box to trigger necessary notifications.**

# 4050 - Chiquita Odor Patrol Template

Complete

<b>Score</b>	3 / 3 (100%)	<b>Flagged items</b>	5	<b>Actions</b>	0
--------------	--------------	----------------------	---	----------------	---

**Conducted on**

8 Aug 2024 7:55 PM PDT

**Prepared by**

Luthgardes Vianna- Angel  
Cisneros

**If the name of the person conducting the Patrol does not appear above, please enter it here:**

**What type of patrol is this?**

Regular Patrol

**Weather Conditions at the time of patrol.**

Sunny

**Temperature at time of Patrol**

83°F  
Should be between -50°F to 125°F

**I acknowledge that I have not visited the working face or other on-site areas where exposed trash or landfill odors such as, but not limited to landfill gas odors, refuse or refuse contaminated material odors, or landfill liquids/landfill leachate odors exist within four hours prior to conducting this odor surveillance.**



**I acknowledge that I will assess each Patrol Stop while standing outside of the vehicle.**



**Flagged items**

5 flagged

Odor Patrol Stops / Stop #19: Intersection of Gibraltar Lane and Cambridge Avenue

**Are you experiencing any odors**

Yes

Odor Patrol Stops / Stop #20: Intersection of Cambridge Avenue and Hasley Canyon Road

**Are you experiencing any odors**

Yes

Odor Patrol Stops / Stop #20: Intersection of Cambridge Avenue and Hasley Canyon Road

**Intensity of Odor**

3 - Moderate Odor

Odor Patrol Stops / Stop #24: Intersection of The Old Road and Live Oak Road

**Are you experiencing any odors**

Yes

Odor Patrol Stops / Stop #24: Intersection of The Old Road and Live Oak Road

**Intensity of Odor**

3 - Moderate Odor



**Odor Patrol Stops**

5 flagged

Stop #1: Chiquito Canyon Road and Driveway leading to the LA County Fire's Del Valle Regional Training Center

**Use map locator to enter lat/long for this observation point.**28101 Chiquito Canyon Rd,  
Castaic, CA 91384, USA  
(34.4317609, -118.6589423)**Record time at observation point**

8 Aug 2024 7:59 PM PDT

**Record Wind Speed (mph)**

0.0

**Have the weather conditions changed since start of patrol?**

No

**Are you experiencing any odors**

No

Stop #2: Intersection of Chiquito Canyon Road and Lincoln Avenue

**Use map locator to enter lat/long for this observation point.**2900 S Orange Dr, Los Angeles,  
CA 90016, USA  
(34.43879, -118.65694099999999)**Record time at observation point**

8 Aug 2024 8:01 PM PDT

**Record Wind Speed (mph)**

2.7

**Record Wind Direction**

SE

**Have the weather conditions changed since last recorded?**

No

**Are you experiencing any odors**

No

Stop #3: Intersection of Lincoln Avenue and Jackson Street

**Use map locator to enter lat/long for this observation point.**28543 Lincoln Ave, Castaic, CA  
91384, USA  
(34.4395774, -118.6561263)**Record time at observation point**

8 Aug 2024 8:02 PM PDT

**Record Wind Speed (mph)**

3.6

**Record Wind Direction**

SE

**Have the weather conditions changed since last recorded?**

No

**Are you experiencing any odors**

No

Stop #4: Intersection of Buchanan Way and Chiquito Canyon Road

Use map locator to enter lat/long for this observation point.

11629 Daleside Ave, Hawthorne,  
CA 90250, USA  
(34.443070999999996,  
-118.655496)

Record time at observation point

8 Aug 2024 8:04 PM PDT

Record Wind Speed (mph)

0.9

Record Wind Direction

NE

Have the weather conditions changed since last recorded?

No

Are you experiencing any odors

No

Stop #5: Intersection of Lincoln Avenue and Harding Avenue

Use map locator to enter lat/long for this observation point.

28661 Chiquito Canyon Rd,  
Castaic, CA 91384, USA  
(34.4414836, -118.6574114)

Record time at observation point

8 Aug 2024 8:06 PM PDT

Record Wind Speed (mph)

0.4

Record Wind Direction

N

Have the weather conditions changed since last recorded?

No

Are you experiencing any odors

No

Stop #6: Intersection of Chiquito Canyon Road and San Martinez Road

Use map locator to enter lat/long for this observation point.

30010 San Martinez Rd, Castaic,  
CA 91384, USA  
(34.4449994, -118.6582312)

Record time at observation point

8 Aug 2024 8:07 PM PDT

Record Wind Speed (mph)

0.7

Record Wind Direction

W

Have the weather conditions changed since last recorded?

No

Are you experiencing any odors

No

Stop #7: Intersection of San Martinez Road and Morningside Drive

Use map locator to enter lat/long for this observation point.

30139 San Martinez Rd, Castaic,  
CA 91384, USA  
(34.44624, -118.66109490000001)

Record time at observation point

8 Aug 2024 8:09 PM PDT

Record Wind Speed (mph)

1.3

Record Wind Direction

SE

Have the weather conditions changed since last recorded?

No

Are you experiencing any odors

No

Stop #8: Intersection of Lexington Drive and Morningside Drive

Use map locator to enter lat/long for this observation point.

29043 Morningside Dr, Castaic, CA  
91384, USA  
(34.4482783,  
-118.66091829999998)

Record time at observation point

8 Aug 2024 8:10 PM PDT

Record Wind Speed (mph)

1.3

Record Wind Direction

N

Have the weather conditions changed since last recorded?

No

Are you experiencing any odors

No

Stop #9: Intersection of Val Verde Road and Trellis Road

Use map locator to enter lat/long for this observation point.

30227 Trellis Rd, Castaic, CA  
91384, USA  
(34.448391799999996,  
-118.66299610000002)

Record time at observation point

8 Aug 2024 8:12 PM PDT

Record Wind Speed (mph)

0.9

Record Wind Direction

SW

Have the weather conditions changed since last recorded?

No

Are you experiencing any odors

No

Stop #10: Intersection of San Martinez Road and Euclid Ave.

Use map locator to enter lat/long for this observation point.

30333 San Martinez Rd, Castaic,  
CA 91384, USA  
(34.4478645,  
-118.66565609999999)

Record time at observation point

8 Aug 2024 8:13 PM PDT

Record Wind Speed (mph)

2.0

Record Wind Direction

W

Have the weather conditions changed since last recorded?

No

Are you experiencing any odors

No

Stop #11: Intersection of San Martinez Road and Keningston Road

Use map locator to enter lat/long for this observation point.

(34.4485162, -118.671355)

Record time at observation point

8 Aug 2024 8:15 PM PDT

Record Wind Speed (mph)

4.5

Record Wind Direction

NW

Have the weather conditions changed since last recorded?

No

Are you experiencing any odors

No

Stop #12: Intersection of Hunstock Street and Windsor Road

Use map locator to enter lat/long for this observation point.

(34.4459842, -118.6494039)

Record time at observation point

8 Aug 2024 8:22 PM PDT

Record Wind Speed (mph)

2.2

Record Wind Direction

SE

Have the weather conditions changed since last recorded?

No

Are you experiencing any odors

No

Stop #13: Intersection of Del Valle Road and Silver Street

Use map locator to enter lat/long for this observation point.

(34.4486607, -118.6552239)

**Record time at observation point**

8 Aug 2024 8:25 PM PDT

**Record Wind Speed**

2.5

**Record Wind Direction**

SE

**Have the weather conditions changed since last recorded?**

No

**Are you experiencing any odors**

No

Stop #14: Intersection of Del Valle Road and Hasley Canyon Road

**Use map locator to enter lat/long for this observation point.**

Del Valle Rd & Hasley Canyon Rd,  
Hasley Canyon, CA 91384, USA  
(34.456818999999996,  
-118.64180300000001)

**Record time at observation point**

8 Aug 2024 8:28 PM PDT

**Record Wind Speed (mph)**

2.0

**Record Wind Direction**

SE

**Have the weather conditions changed since last recorded?**

No

**Are you experiencing any odors**

No

Stop #15: Intersection of Hasley Canyon Road and Gibraltar Lane

**Use map locator to enter lat/long for this observation point.**

28579 Gibraltar Ln, Castaic, CA  
91384, USA  
(34.4551702,  
-118.63360240000002)

**Record time at observation point**

8 Aug 2024 8:30 PM PDT

**Record Wind Speed (mph)**

1.6

**Record Wind Direction**

SE

**Have the weather conditions changed since last recorded?**

No

**Are you experiencing any odors**

No

Stop #16: Intersection of Gibraltar Lane and Alton Way

**Use map locator to enter lat/long for this observation point.**

28340 Alton Way, Castaic, CA  
91384, USA  
(34.4547069, -118.630257)

Record time at observation point

8 Aug 2024 8:32 PM PDT

Record Wind Speed (mph)

1.3

Record Wind Direction

W

Have the weather conditions changed since last recorded?

No

Are you experiencing any odors

No

Stop #17: Intersection of Castlebury Place and Picadilly Place

Use map locator to enter lat/long for this observation point.

28203 Picadilly Pl, Castaic, CA  
91384, USA  
(34.4539706,  
-118.62780079999999)

Record time at observation point

8 Aug 2024 8:33 PM PDT

Record Wind Speed (mph)

0.4

Record Wind Direction

S

Have the weather conditions changed since last recorded?

No

Are you experiencing any odors

No

Stop #18: Intersection of Gibraltar Lane and Springvale Lane

Use map locator to enter lat/long for this observation point.

28257 Springvale Ln, Castaic, CA  
91384, USA  
(34.4558953,  
-118.62825909999998)

Record time at observation point

8 Aug 2024 8:36 PM PDT

Record Wind Speed (mph)

2.0

Record Wind Direction

S

Have the weather conditions changed since last recorded?

No

Are you experiencing any odors

No

Stop #19: Intersection of Gibraltar Lane and Cambridge Avenue

1 flagged

Use map locator to enter lat/long for this observation point.

29823 Cambridge Ave, Castaic, CA  
91384, USA  
(34.457909799999996,  
-118.62704210000001)

Record time at observation point

8 Aug 2024 8:37 PM PDT

Record Wind Speed (mph)

0.7

Record Wind Direction

W

Have the weather conditions changed since last recorded?

No

Are you experiencing any odors

Yes

Description of Odor

Landfill Gas

Intensity of Odor

1 - Very light odor detected

Are any corrective actions needed?

Stop #20: Intersection of Cambridge Avenue and Hasley Canyon Road

2 flagged

Use map locator to enter lat/long for this observation point.

9701 Creekbed Rd, Castaic, CA  
91384, USA  
(34.4555301, -118.6218167)

Record time at observation point

8 Aug 2024 8:39 PM PDT

Record Wind Speed (mph)

2.2

Record Wind Direction

SE

Have the weather conditions changed since last recorded?

No

Are you experiencing any odors

Yes

Description of Odor

Landfill Gas

Other

Describe "Other" Odor

Landto and sewer mix odor

Intensity of Odor

3 - Moderate Odor

Are any corrective actions needed?

Stop #21: Intersection of The Old Road and Hillcrest Parkway

Use map locator to enter lat/long for this observation point.

30301 Marigold Cir, Castaic, CA  
91384, USA  
(34.4699479, -118.6171231)

Record time at observation point

8 Aug 2024 8:47 PM PDT

<b>Record Wind Speed (mph)</b>	5.1
<b>Record Wind Direction</b>	S
<b>Have the weather conditions changed since last recorded?</b>	No
<b>Are you experiencing any odors</b>	No
Stop #22: Intersection of Hillcrest Parkway and Park Vista Drive at Castaic Elementary School	
<b>Use map locator to enter lat/long for this observation point.</b>	30455 Park Vista Dr, Castaic, CA 91384, USA (34.4721549, -118.63040360000001)
<b>Record time at observation point</b>	8 Aug 2024 8:45 PM PDT
<b>Record Wind Speed (mph)</b>	1.3
<b>Record Wind Direction</b>	S
<b>Have the weather conditions changed since last recorded?</b>	No
<b>Are you experiencing any odors</b>	No
Stop #23: Intersection of Creekbed Road and Firebrand Drive	
<b>Use map locator to enter lat/long for this observation point.</b>	29796 Creekbed Rd, Castaic, CA 91384, USA (34.4575992, -118.61958519999999)
<b>Record time at observation point</b>	8 Aug 2024 8:41 PM PDT
<b>Record Wind Speed (mph)</b>	2.5
<b>Record Wind Direction</b>	SE
<b>Have the weather conditions changed since last recorded?</b>	No
<b>Are you experiencing any odors</b>	No
Stop #24: Intersection of The Old Road and Live Oak Road	
<b>Use map locator to enter lat/long for this observation point.</b>	27603 Quincy St, Castaic, CA 91384, USA (34.4528436, -118.6171006)
<b>Record time at observation point</b>	8 Aug 2024 8:50 PM PDT



Record Wind Speed (mph)	2.5
Record Wind Direction	S
Have the weather conditions changed since last recorded?	No
Are you experiencing any odors	Yes
Description of Odor	Other
Describe "Other" Odor	Sewer odor
Intensity of Odor	3 - Moderate Odor

**Are any corrective actions needed?**

Stop #25: Intersection of Live Oak Road and Hidden Trail Road

**Use map locator to enter lat/long for this observation point.**

27662 Buckskin Dr, Castaic, CA  
91384, USA  
(34.4501784, -118.6179979)

**Record time at observation point** 8 Aug 2024 8:52 PM PDT

Record Wind Speed (mph)	1.6
Record Wind Direction	SE
Have the weather conditions changed since last recorded?	No
Are you experiencing any odors	No

Stop #26: Intersection of Live Oak Elementary School at Saddleridge Way

**Use map locator to enter lat/long for this observation point.**

27715 Saddleridge Way, Castaic,  
CA 91384, USA  
(34.4504368,  
-118.62019730000002)

**Record time at observation point** 8 Aug 2024 8:53 PM PDT

Record Wind Speed (mph)	0.9
Record Wind Direction	SW
Have the weather conditions changed since last recorded?	No
Are you experiencing any odors	No

Stop #27: Intersection of Rangewood Road and Buckskin Drive

29139 Rangewood Rd, Castaic, CA  
91384, USA  
(34.4485802,  
-118.62039709999999)

Use map locator to enter lat/long for this observation point.

Record time at observation point

8 Aug 2024 8:55 PM PDT

Record Wind Speed (mph)

1.3

Record Wind Direction

SW

Have the weather conditions changed since last recorded?

No

Are you experiencing any odors

No

Stop #28: Intersection of Quincy Street and Cambridge Avenue

27727 Quincy St, Castaic, CA  
91384, USA  
(34.4531415,  
-118.61959999999999)

Use map locator to enter lat/long for this observation point.

Record time at observation point

8 Aug 2024 8:57 PM PDT

Record Wind Speed (mph)

0.4

Record Wind Direction

S

Have the weather conditions changed since last recorded?

No

Are you experiencing any odors

No

Stop #29: Intersection of Hasley Canyon Road and Commerce  
Center Drive (Santa Clarita Valley International School &  
Playmakers Preschool)

28050 Hasley Canyon Rd, Castaic,  
CA 91384, USA  
(34.4509472, -118.6247111)

Use map locator to enter lat/long for this observation point.

Record time at observation point

8 Aug 2024 9:01 PM PDT

Record Wind Speed (mph)

3.1

Record Wind Direction

E

Have the weather conditions changed since last recorded?

No

Are you experiencing any odors

No

Stop #30: Intersection of Commerce Center Drive and Witherspoon Parkway

Use map locator to enter lat/long for this observation point.

29011 Witherspoon Pkwy,  
Valencia, CA 91355, USA  
(34.445682,  
-118.62720999999999)

Record time at observation point

8 Aug 2024 9:03 PM PDT

Record Wind Speed (mph)

2.5

Record Wind Direction

SE

Have the weather conditions changed since last recorded?

No

Are you experiencing any odors

No

Stop #31: Intersection of Franklin Parkway and driveway leading to the United States Postal Service

Use map locator to enter lat/long for this observation point.

28000 Franklin Pkwy, Valencia, CA  
91355, USA  
(34.4352261,  
-118.62850189999997)

Record time at observation point

8 Aug 2024 9:07 PM PDT

Record Wind Speed (mph)

3.1

Record Wind Direction

SW

Have the weather conditions changed since last recorded?

No

Are you experiencing any odors

No

Stop #32: Intersection of Henry Mayo Drive and Cambridge View Drive, leading into the Valencia Travel Village RV Resort

Use map locator to enter lat/long for this observation point.

27940 CA-126, Castaic, CA 91384,  
USA  
(34.4298143,  
-118.62485400000001)

Record time at observation point

8 Aug 2024 9:12 PM PDT

Record Wind Speed (mph)

4.2

Record Wind Direction

SW

Have the weather conditions changed since last recorded?

No

**Are you experiencing any odors**

No

Odor Compliance with Stipulated Order for Abatement

**At 3 or more stops have you recorded any Landfill Odor Intensity of 3 (3 - Moderate Odor) or higher?**

No

**Recorder Signature**

A handwritten signature in black ink, consisting of a cursive name followed by a vertical line and a stylized flourish.

8 Aug 2024 9:12 PM PDT

---

**Upon completion of this patrol, please check the box to trigger necessary notifications.**

# 4050 - Chiquita Odor Patrol Template

Complete

Score	3 / 3 (100%)	Flagged items	7	Actions	0
-------	--------------	---------------	---	---------	---

Conducted on

8 Aug 2024 7:42 AM PDT

Prepared by

Julian Jenkins

If the name of the person conducting the Patrol does not appear above, please enter it here:

What type of patrol is this?

Regular Patrol

Weather Conditions at the time of patrol.

Partly Cloudy

Temperature at time of Patrol

66°F  
Should be between -50°F to 125°F

I acknowledge that I have not visited the working face or other on-site areas where exposed trash or landfill odors such as, but not limited to landfill gas odors, refuse or refuse contaminated material odors, or landfill liquids/landfill leachate odors exist within four hours prior to conducting this odor surveillance.



I acknowledge that I will assess each Patrol Stop while standing outside of the vehicle.



**Flagged items**

7 flagged

Odor Patrol Stops / Stop #2: Intersection of Chiquito Canyon Road and Lincoln Avenue

**Are you experiencing any odors**

Yes

Odor Patrol Stops / Stop #5: Intersection of Lincoln Avenue and Harding Avenue

**Are you experiencing any odors**

Yes

Odor Patrol Stops / Stop #6: Intersection of Chiquito Canyon Road and San Martinez Road

**Are you experiencing any odors**

Yes

Odor Patrol Stops / Stop #10: Intersection of San Martinez Road and Euclid Ave.

**Are you experiencing any odors**

Yes

Odor Patrol Stops / Stop #13: Intersection of Del Valle Road and Silver Street

**Are you experiencing any odors**

Yes

Odor Patrol Stops / Stop #16: Intersection of Gibraltar Lane and Alton Way

**Are you experiencing any odors**

Yes

Odor Patrol Stops / Stop #27: Intersection of Rangewood Road and Buckskin Drive

**Are you experiencing any odors**

Yes

<b>Odor Patrol Stops</b>	7 flagged
Stop #1: Chiquito Canyon Road and Driveway leading to the LA County Fire's Del Valle Regional Training Center	
<b>Use map locator to enter lat/long for this observation point.</b>	28101 Chiquito Canyon Rd, Castaic, CA 91384, USA (34.4328892, -118.6592751)
<b>Record time at observation point</b>	8 Aug 2024 9:54 AM PDT
<b>Record Wind Speed (mph)</b>	3.1
<b>Record Wind Direction</b>	SE
<b>Have the weather conditions changed since start of patrol?</b>	No
<b>Are you experiencing any odors</b>	No
Stop #2: Intersection of Chiquito Canyon Road and Lincoln Avenue	
	1 flagged
<b>Use map locator to enter lat/long for this observation point.</b>	29825 Lincoln Ave, Castaic, CA 91384, USA (34.4386606, -118.6575727)
<b>Record time at observation point</b>	8 Aug 2024 9:50 AM PDT
<b>Record Wind Speed (mph)</b>	3.3
<b>Record Wind Direction</b>	S
<b>Have the weather conditions changed since last recorded?</b>	No
<b>Are you experiencing any odors</b>	Yes
<b>Description of Odor</b>	Other
<b>Describe "Other" Odor</b>	Musty odor
<b>Intensity of Odor</b>	2 - Light odor detected
<b>Are any corrective actions needed?</b>	
Stop #3: Intersection of Lincoln Avenue and Jackson Street	
<b>Use map locator to enter lat/long for this observation point.</b>	(34.4395998, -118.6558903)
<b>Record time at observation point</b>	8 Aug 2024 9:48 AM PDT



<b>Record Wind Speed (mph)</b>	3.6
<b>Record Wind Direction</b>	SW
<b>Have the weather conditions changed since last recorded?</b>	No
<b>Are you experiencing any odors</b>	No

Stop #4: Intersection of Buchanan Way and Chiquito Canyon Road

**Use map locator to enter lat/long for this observation point.**

28703 Chiquito Canyon Rd,  
Castaic, CA 91384, USA  
(34.441859799999996,  
-118.6573111)

**Record time at observation point** 8 Aug 2024 9:45 AM PDT

<b>Record Wind Speed (mph)</b>	1.6
<b>Record Wind Direction</b>	S
<b>Have the weather conditions changed since last recorded?</b>	No
<b>Are you experiencing any odors</b>	No

Stop #5: Intersection of Lincoln Avenue and Harding Avenue 1 flagged

**Use map locator to enter lat/long for this observation point.** (34.443312, -118.6560227)

**Record time at observation point** 8 Aug 2024 9:43 AM PDT

<b>Record Wind Speed (mph)</b>	3.6
<b>Record Wind Direction</b>	S
<b>Have the weather conditions changed since last recorded?</b>	No
<b>Are you experiencing any odors</b>	Yes

**Description of Odor** Landfill Gas

**Intensity of Odor** 1 - Very light odor detected

**Are any corrective actions needed?**

Stop #6: Intersection of Chiquito Canyon Road and San Martinez Road 1 flagged

Use map locator to enter lat/long for this observation point.

(34.4449832, -118.6580257)

Record time at observation point

8 Aug 2024 9:16 AM PDT

Record Wind Speed (mph)

1.3

Record Wind Direction

N

Have the weather conditions changed since last recorded?

No

Are you experiencing any odors

Yes

Description of Odor

Landfill Gas

Intensity of Odor

2 - Light odor detected

Are any corrective actions needed?

Stop #7: Intersection of San Martinez Road and Morningside Drive

Use map locator to enter lat/long for this observation point.

(34.4462339, -118.6612539)

Record time at observation point

8 Aug 2024 9:19 AM PDT

Record Wind Speed (mph)

2

Record Wind Direction

SE

Have the weather conditions changed since last recorded?

No

Are you experiencing any odors

No

Stop #8: Intersection of Lexington Drive and Morningside Drive

Use map locator to enter lat/long for this observation point.

(34.4483969, -118.6606291)

Record time at observation point

8 Aug 2024 9:22 AM PDT

Record Wind Speed (mph)

2.2

Record Wind Direction

E

Have the weather conditions changed since last recorded?

No

Are you experiencing any odors

No

Stop #9: Intersection of Val Verde Road and Trellis Road

Use map locator to enter lat/long for this observation point. (34.4481459, -118.6628814)

Record time at observation point 8 Aug 2024 9:24 AM PDT

Record Wind Speed (mph) 3.3

Record Wind Direction S

Have the weather conditions changed since last recorded? No

Are you experiencing any odors No

Stop #10: Intersection of San Martinez Road and Euclid Ave. 1 flagged

Use map locator to enter lat/long for this observation point. (34.4478319, -118.6658302)

Record time at observation point 8 Aug 2024 9:39 AM PDT

Record Wind Speed (mph) 1.6

Record Wind Direction SE

Have the weather conditions changed since last recorded? No

Are you experiencing any odors Yes

Description of Odor Landfill Gas

Intensity of Odor 1 - Very light odor detected

Are any corrective actions needed?

Stop #11: Intersection of San Martinez Road and Keningston Road

Use map locator to enter lat/long for this observation point. 30703 San Martinez Rd, Castaic, CA 91384, USA (34.448692199999996, -118.6712099)

Record time at observation point 8 Aug 2024 9:28 AM PDT

Record Wind Speed (mph) 2.2

Record Wind Direction SE

Have the weather conditions changed since last recorded? No

Are you experiencing any odors No

Stop #12: Intersection of Hunstock Street and Windsor Road

Use map locator to enter lat/long for this observation point. (34.4461012, -118.6494589)

Record time at observation point 8 Aug 2024 9:12 AM PDT

Record Wind Speed (mph) 3.3

Record Wind Direction N

Have the weather conditions changed since last recorded? No

Are you experiencing any odors No

Stop #13: Intersection of Del Valle Road and Silver Street 1 flagged

Use map locator to enter lat/long for this observation point. (34.4484532, -118.6554565)

Record time at observation point 8 Aug 2024 9:08 AM PDT

Record Wind Speed 0.9

Record Wind Direction NE

Have the weather conditions changed since last recorded? No

Are you experiencing any odors Yes

Description of Odor Other

Describe "Other" Odor Chemical citrus odor

Intensity of Odor 2 - Light odor detected

Are any corrective actions needed?

Stop #14: Intersection of Del Valle Road and Hasley Canyon Road

Use map locator to enter lat/long for this observation point. Del Valle Rd & Hasley Canyon Rd, Hasley Canyon, CA 91384, USA (34.456818999999996, -118.64180300000001)

Record time at observation point 8 Aug 2024 9:02 AM PDT

Record Wind Speed (mph) 1.8

Record Wind Direction NE

<b>Have the weather conditions changed since last recorded?</b>	No
<b>Are you experiencing any odors</b>	No
Stop #15: Intersection of Hasley Canyon Road and Gibraltar Lane	
<b>Use map locator to enter lat/long for this observation point.</b>	(34.4551927, -118.6335147)
<b>Record time at observation point</b>	8 Aug 2024 9:00 AM PDT
<b>Record Wind Speed (mph)</b>	1.8
<b>Record Wind Direction</b>	E
<b>Have the weather conditions changed since last recorded?</b>	No
<b>Are you experiencing any odors</b>	No
Stop #16: Intersection of Gibraltar Lane and Alton Way	
<b>Use map locator to enter lat/long for this observation point.</b>	1 flagged 28340 Alton Way, Castaic, CA 91384, USA (34.4547069, -118.630257)
<b>Record time at observation point</b>	8 Aug 2024 8:58 AM PDT
<b>Record Wind Speed (mph)</b>	1.3
<b>Record Wind Direction</b>	SE
<b>Have the weather conditions changed since last recorded?</b>	No
<b>Are you experiencing any odors</b>	Yes
<b>Description of Odor</b>	Other
<b>Describe "Other" Odor</b>	Laundry detergent
<b>Intensity of Odor</b>	1 - Very light odor detected
<b>Are any corrective actions needed?</b>	No
Stop #17: Intersection of Castlebury Place and Picadilly Place	
<b>Use map locator to enter lat/long for this observation point.</b>	28203 Picadilly Pl, Castaic, CA 91384, USA (34.4539706, -118.62780079999999)

**Record time at observation point**

8 Aug 2024 8:54 AM PDT

**Record Wind Speed (mph)**

1.3

**Record Wind Direction**

S

**Have the weather conditions changed since last recorded?**

No

**Are you experiencing any odors**

No

Stop #18: Intersection of Gibraltar Lane and Springvale Lane

**Use map locator to enter lat/long for this observation point.**

(34.4557264, -118.6284585)

**Record time at observation point**

8 Aug 2024 8:52 AM PDT

**Record Wind Speed (mph)**

1.3

**Record Wind Direction**

SE

**Have the weather conditions changed since last recorded?**

No

**Are you experiencing any odors**

No

Stop #19: Intersection of Gibraltar Lane and Cambridge Avenue

**Use map locator to enter lat/long for this observation point.**

28007 Gibraltar Ln, Castaic, CA  
91384, USA  
(34.4583268,  
-118.62715039999999)

**Record time at observation point**

8 Aug 2024 8:47 AM PDT

**Record Wind Speed (mph)**

0.7

**Record Wind Direction**

S

**Have the weather conditions changed since last recorded?**

No

**Are you experiencing any odors**

No

Stop #20: Intersection of Cambridge Avenue and Hasley Canyon Road

**Use map locator to enter lat/long for this observation point.**

9701 Creekbed Rd, Castaic, CA  
91384, USA  
(34.4555301, -118.6218167)

**Record time at observation point**

8 Aug 2024 8:01 AM PDT

<b>Record Wind Speed (mph)</b>	2
<b>Record Wind Direction</b>	S
<b>Have the weather conditions changed since last recorded?</b>	No
<b>Are you experiencing any odors</b>	No
Stop #21: Intersection of The Old Road and Hillcrest Parkway	
<b>Use map locator to enter lat/long for this observation point.</b>	30402 Daisy Ct, Castaic, CA 91384, USA (34.470892299999996, -118.6169014)
<b>Record time at observation point</b>	8 Aug 2024 8:07 AM PDT
<b>Record Wind Speed (mph)</b>	2.9
<b>Record Wind Direction</b>	N
<b>Have the weather conditions changed since last recorded?</b>	No
<b>Are you experiencing any odors</b>	No
Stop #22: Intersection of Hillcrest Parkway and Park Vista Drive at Castaic Elementary School	
<b>Use map locator to enter lat/long for this observation point.</b>	28333 Foothill Rd, Castaic, CA 91384, USA (34.472091299999995, -118.6298591)
<b>Record time at observation point</b>	8 Aug 2024 8:10 AM PDT
<b>Record Wind Speed (mph)</b>	0.4
<b>Record Wind Direction</b>	SW
<b>Have the weather conditions changed since last recorded?</b>	No
<b>Are you experiencing any odors</b>	No
Stop #23: Intersection of Creekbed Road and Firebrand Drive	
<b>Use map locator to enter lat/long for this observation point.</b>	29796 Creekbed Rd, Castaic, CA 91384, USA (34.4575992, -118.61958519999999)
<b>Record time at observation point</b>	8 Aug 2024 8:03 AM PDT

<b>Record Wind Speed (mph)</b>	0.7
<b>Record Wind Direction</b>	SE
<b>Have the weather conditions changed since last recorded?</b>	No
<b>Are you experiencing any odors</b>	No
Stop #24: Intersection of The Old Road and Live Oak Road	
<b>Use map locator to enter lat/long for this observation point.</b>	(34.453126, -118.6168466)
<b>Record time at observation point</b>	8 Aug 2024 8:34 AM PDT
<b>Record Wind Speed (mph)</b>	3.1
<b>Record Wind Direction</b>	SW
<b>Have the weather conditions changed since last recorded?</b>	No
<b>Are you experiencing any odors</b>	No
Stop #25: Intersection of Live Oak Road and Hidden Trail Road	
<b>Use map locator to enter lat/long for this observation point.</b>	27662 Buckskin Dr, Castaic, CA 91384, USA (34.4501784, -118.6179979)
<b>Record time at observation point</b>	8 Aug 2024 8:36 AM PDT
<b>Record Wind Speed (mph)</b>	0.7
<b>Record Wind Direction</b>	SW
<b>Have the weather conditions changed since last recorded?</b>	No
<b>Are you experiencing any odors</b>	No
Stop #26: Intersection of Live Oak Elementary School at Saddleridge Way	
<b>Use map locator to enter lat/long for this observation point.</b>	27720 Saddleridge Way, Castaic, CA 91384, USA (34.4498617, -118.6194399)
<b>Record time at observation point</b>	8 Aug 2024 8:37 AM PDT
<b>Record Wind Speed (mph)</b>	2



<b>Record Wind Direction</b>	SE
<b>Have the weather conditions changed since last recorded?</b>	No
<b>Are you experiencing any odors</b>	No
Stop #27: Intersection of Rangewood Road and Buckskin Drive	1 flagged

**Use map locator to enter lat/long for this observation point.** 29161 Rangewood Rd, Castaic, CA 91384, USA (34.4489951, -118.6204167)

<b>Record time at observation point</b>	8 Aug 2024 8:39 AM PDT
<b>Record Wind Speed (mph)</b>	1.3
<b>Record Wind Direction</b>	SW
<b>Have the weather conditions changed since last recorded?</b>	No
<b>Are you experiencing any odors</b>	Yes
<b>Description of Odor</b>	Landfill Chemical
<b>Intensity of Odor</b>	2 - Light odor detected

**Are any corrective actions needed?**

Stop #28: Intersection of Quincy Street and Cambridge Avenue	
<b>Use map locator to enter lat/long for this observation point.</b>	27727 Quincy St, Castaic, CA 91384, USA (34.4531415, -118.61959999999999)

<b>Record time at observation point</b>	8 Aug 2024 8:43 AM PDT
<b>Record Wind Speed (mph)</b>	3.1
<b>Record Wind Direction</b>	SW
<b>Have the weather conditions changed since last recorded?</b>	No
<b>Are you experiencing any odors</b>	No

Stop #29: Intersection of Hasley Canyon Road and Commerce Center Drive (Santa Clarita Valley International School & Playmakers Preschool)

**Use map locator to enter lat/long for this observation point.** 28050 Hasley Canyon Rd, Castaic,

CA 91384, USA  
(34.4509611,  
-118.62462279999998)

**Record time at observation point**

8 Aug 2024 7:58 AM PDT

**Record Wind Speed (mph)**

0.9

**Record Wind Direction**

NE

**Have the weather conditions changed since last recorded?**

No

**Are you experiencing any odors**

No

Stop #30: Intersection of Commerce Center Drive and Witherspoon Parkway

**Use map locator to enter lat/long for this observation point.**

Commerce Center Dr &  
Witherspoon Pky, California  
91355, USA  
(34.445074999999996,  
-118.62639800000001)

**Record time at observation point**

8 Aug 2024 7:55 AM PDT

**Record Wind Speed (mph)**

0.9

**Record Wind Direction**

NW

**Have the weather conditions changed since last recorded?**

No

**Are you experiencing any odors**

No

Stop #31: Intersection of Franklin Parkway and driveway leading to the United States Postal Service

**Use map locator to enter lat/long for this observation point.**

28000 Franklin Pkwy, Valencia, CA  
91355, USA  
(34.4352261,  
-118.62850189999997)

**Record time at observation point**

8 Aug 2024 7:51 AM PDT

**Record Wind Speed (mph)**

2

**Record Wind Direction**

NE

**Have the weather conditions changed since last recorded?**

No

**Are you experiencing any odors**

No

Stop #32: Intersection of Henry Mayo Drive and Cambridge View Drive, leading into the Valencia Travel Village RV Resort

27940 CA-126, Castaic, CA 91384,  
USA  
(34.4298143,  
-118.62485400000001)

**Use map locator to enter lat/long for this observation point.**

**Record time at observation point**

8 Aug 2024 7:47 AM PDT

**Record Wind Speed (mph)**

2.5

**Record Wind Direction**

NE

**Have the weather conditions changed since last recorded?**

No

**Are you experiencing any odors**

No

Odor Compliance with Stipulated Order for Abatement

**At 3 or more stops have you recorded any Landfill Odor Intensity of 3 (3 - Moderate Odor) or higher?**

No

**Recorder Signature**



Julian Jenkins  
8 Aug 2024 9:55 AM PDT

---

**Upon completion of this patrol, please check the box to trigger necessary notifications.**

# 4050 - Chiquita Odor Patrol Template

Complete

Score	3 / 3 (100%)	Flagged items	17	Actions	0
-------	--------------	---------------	----	---------	---

Conducted on

9 Aug 2024 8:00 PM PDT

Prepared by

Lucci V./ Angel C.

If the name of the person conducting the Patrol does not appear above, please enter it here:

What type of patrol is this?

Regular Patrol

Weather Conditions at the time of patrol.

Sunny

Temperature at time of Patrol

83°F  
Should be between -50°F to 125°F

I acknowledge that I have not visited the working face or other on-site areas where exposed trash or landfill odors such as, but not limited to landfill gas odors, refuse or refuse contaminated material odors, or landfill liquids/landfill leachate odors exist within four hours prior to conducting this odor surveillance.



I acknowledge that I will assess each Patrol Stop while standing outside of the vehicle.



**Flagged items**

17 flagged

Odor Patrol Stops / Stop #2: Intersection of Chiquito Canyon Road and Lincoln Avenue

**Are you experiencing any odors**

Yes

Odor Patrol Stops / Stop #2: Intersection of Chiquito Canyon Road and Lincoln Avenue

**Intensity of Odor**

3 - Moderate Odor

Odor Patrol Stops / Stop #3: Intersection of Lincoln Avenue and Jackson Street

**Are you experiencing any odors**

Yes

Odor Patrol Stops / Stop #3: Intersection of Lincoln Avenue and Jackson Street

**Intensity of Odor**

4 -Strong Odor

Odor Patrol Stops / Stop #6: Intersection of Chiquito Canyon Road and San Martinez Road

**Are you experiencing any odors**

Yes

Odor Patrol Stops / Stop #6: Intersection of Chiquito Canyon Road and San Martinez Road

**Intensity of Odor**

3 - Moderate Odor

Odor Patrol Stops / Stop #15: Intersection of Hasley Canyon Road and Gibraltar Lane

**Are you experiencing any odors**

Yes

Odor Patrol Stops / Stop #15: Intersection of Hasley Canyon Road and Gibraltar Lane

**Intensity of Odor**

4 -Strong Odor

Odor Patrol Stops / Stop #16: Intersection of Gibraltar Lane and Alton Way

**Are you experiencing any odors**

Yes

Odor Patrol Stops / Stop #16: Intersection of Gibraltar Lane and Alton Way

**Intensity of Odor**

3 - Moderate Odor

Odor Patrol Stops / Stop #17: Intersection of Castlebury Place and Picadilly Place

**Are you experiencing any odors**

Yes

Odor Patrol Stops / Stop #18: Intersection of Gibraltar Lane and Springvale Lane

**Are you experiencing any odors**

Yes

Odor Patrol Stops / Stop #24: Intersection of The Old Road and Live Oak Road

**Are you experiencing any odors**

Yes

Odor Patrol Stops / Stop #30: Intersection of Commerce Center Drive and Witherspoon Parkway

**Are you experiencing any odors**

Yes

Odor Patrol Stops / Stop #31: Intersection of Franklin Parkway and driveway leading to the United States Postal Service

**Are you experiencing any odors**

Yes

Odor Patrol Stops / Stop #31: Intersection of Franklin Parkway and driveway leading to the United States Postal Service

**Intensity of Odor**

3 - Moderate Odor

Odor Patrol Stops / Odor Compliance with Stipulated Order for Abatement

**At 3 or more stops have you recorded any Landfill Odor Intensity of 3 (3 - Moderate Odor) or higher?**

Yes

<b>Odor Patrol Stops</b>	17 flagged
Stop #1: Chiquito Canyon Road and Driveway leading to the LA County Fire's Del Valle Regional Training Center	
<b>Use map locator to enter lat/long for this observation point.</b>	28101 Chiquito Canyon Rd, Castaic, CA 91384, USA (34.4317609, -118.6589423)
<b>Record time at observation point</b>	9 Aug 2024 8:36 PM PDT
<b>Record Wind Speed (mph)</b>	0.0
<b>Have the weather conditions changed since start of patrol?</b>	No
<b>Are you experiencing any odors</b>	No
Stop #2: Intersection of Chiquito Canyon Road and Lincoln Avenue	
2 flagged	
<b>Use map locator to enter lat/long for this observation point.</b>	2900 S Orange Dr, Los Angeles, CA 90016, USA (34.43879, -118.65694099999999)
<b>Record time at observation point</b>	9 Aug 2024 8:38 PM PDT
<b>Record Wind Speed (mph)</b>	3.1
<b>Record Wind Direction</b>	S
<b>Have the weather conditions changed since last recorded?</b>	No
<b>Are you experiencing any odors</b>	Yes
<b>Description of Odor</b>	Landfill Gas
<b>Intensity of Odor</b>	3 - Moderate Odor
<b>Are any corrective actions needed?</b>	
Stop #3: Intersection of Lincoln Avenue and Jackson Street	
2 flagged	
<b>Use map locator to enter lat/long for this observation point.</b>	28543 Lincoln Ave, Castaic, CA 91384, USA (34.4395774, -118.6561263)
<b>Record time at observation point</b>	9 Aug 2024 8:39 PM PDT
<b>Record Wind Speed (mph)</b>	0.2



Record Wind Direction	E
Have the weather conditions changed since last recorded?	No
Are you experiencing any odors	Yes
Description of Odor	Landfill Gas
Intensity of Odor	4 -Strong Odor

**Are any corrective actions needed?**

Stop #4: Intersection of Buchanan Way and Chiquito Canyon Road

**Use map locator to enter lat/long for this observation point.**

11629 Daleside Ave, Hawthorne,  
CA 90250, USA  
(34.443070999999996,  
-118.655496)

Record time at observation point 9 Aug 2024 8:41 PM PDT

Record Wind Speed (mph) 2.0

Record Wind Direction	SW
-----------------------	----

Have the weather conditions changed since last recorded?	No
--	----

Are you experiencing any odors	No
--------------------------------	----

Stop #5: Intersection of Lincoln Avenue and Harding Avenue

**Use map locator to enter lat/long for this observation point.**

30008 Buchanan Way, Castaic, CA  
91384, USA  
(34.4416496, -118.6576175)

Record time at observation point 9 Aug 2024 8:42 PM PDT

Record Wind Speed (mph) 1.6

Record Wind Direction	NW
-----------------------	----

Have the weather conditions changed since last recorded?	No
--	----

Are you experiencing any odors	No
--------------------------------	----

Stop #6: Intersection of Chiquito Canyon Road and San Martinez Road

2 flagged

**Use map locator to enter lat/long for this observation point.**

30006 San Martinez Rd, Val Verde,

CA 91384, USA  
(34.444958299999996,  
-118.6580404)

<b>Record time at observation point</b>	9 Aug 2024 8:44 PM PDT
<b>Record Wind Speed (mph)</b>	4.2
<b>Record Wind Direction</b>	SW
<b>Have the weather conditions changed since last recorded?</b>	No
<b>Are you experiencing any odors</b>	Yes
<b>Description of Odor</b>	Landfill Gas
<b>Intensity of Odor</b>	3 - Moderate Odor

**Are any corrective actions needed?**

Stop #7: Intersection of San Martinez Road and Morningside Drive

**Use map locator to enter lat/long for this observation point.** (34.4463142, -118.6612849)

<b>Record time at observation point</b>	9 Aug 2024 8:46 PM PDT
<b>Record Wind Speed (mph)</b>	0.0
<b>Have the weather conditions changed since last recorded?</b>	No
<b>Are you experiencing any odors</b>	No

Stop #8: Intersection of Lexington Drive and Morningside Drive

**Use map locator to enter lat/long for this observation point.** 30116 Lexington Dr, Castaic, CA  
91384, USA  
(34.4484085,  
-118.66031879999998)

<b>Record time at observation point</b>	9 Aug 2024 8:47 PM PDT
<b>Record Wind Speed (mph)</b>	0.9
<b>Record Wind Direction</b>	N
<b>Have the weather conditions changed since last recorded?</b>	No
<b>Are you experiencing any odors</b>	No

Stop #9: Intersection of Val Verde Road and Trellis Road

Use map locator to enter lat/long for this observation point.

30227 Trellis Rd, Castaic, CA  
91384, USA  
(34.448391799999996,  
-118.6629961000002)

Record time at observation point

9 Aug 2024 8:49 PM PDT

Record Wind Speed (mph)

0.9

Record Wind Direction

S

Have the weather conditions changed since last recorded?

No

Are you experiencing any odors

No

Stop #10: Intersection of San Martinez Road and Euclid Ave.

Use map locator to enter lat/long for this observation point.

(34.4478001, -118.6659646)

Record time at observation point

9 Aug 2024 8:51 PM PDT

Record Wind Speed (mph)

0.4

Record Wind Direction

N

Have the weather conditions changed since last recorded?

No

Are you experiencing any odors

No

Stop #11: Intersection of San Martinez Road and Keningston Road

Use map locator to enter lat/long for this observation point.

30703 San Martinez Rd, Castaic,  
CA 91384, USA  
(34.448692199999996,  
-118.6712099)

Record time at observation point

9 Aug 2024 8:52 PM PDT

Record Wind Speed (mph)

0.0

Have the weather conditions changed since last recorded?

No

Are you experiencing any odors

No

Stop #12: Intersection of Hunstock Street and Windsor Road

Use map locator to enter lat/long for this observation point.

29502 Cromwell Ave, Castaic, CA

91384, USA  
(34.4460891, -118.6496094)

<b>Record time at observation point</b>	9 Aug 2024 8:57 PM PDT
<b>Record Wind Speed (mph)</b>	0.4
<b>Record Wind Direction</b>	NE
<b>Have the weather conditions changed since last recorded?</b>	No
<b>Are you experiencing any odors</b>	No
Stop #13: Intersection of Del Valle Road and Silver Street	

**Use map locator to enter lat/long for this observation point.** (34.4486906, -118.6551935)

<b>Record time at observation point</b>	9 Aug 2024 9:00 PM PDT
<b>Record Wind Speed</b>	1.3
<b>Record Wind Direction</b>	N
<b>Have the weather conditions changed since last recorded?</b>	No
<b>Are you experiencing any odors</b>	No

Stop #14: Intersection of Del Valle Road and Hasley Canyon Road

**Use map locator to enter lat/long for this observation point.** Del Valle Rd & Hasley Canyon Rd, Hasley Canyon, CA 91384, USA (34.456818999999996, -118.64180300000001)

<b>Record time at observation point</b>	9 Aug 2024 9:02 PM PDT
<b>Record Wind Speed (mph)</b>	2.0
<b>Record Wind Direction</b>	SW
<b>Have the weather conditions changed since last recorded?</b>	No
<b>Are you experiencing any odors</b>	No

Stop #15: Intersection of Hasley Canyon Road and Gibraltar Lane 2 flagged

**Use map locator to enter lat/long for this observation point.** 28579 Gibraltar Ln, Castaic, CA 91384, USA

(34.4551702,  
-118.63360240000002)

<b>Record time at observation point</b>	9 Aug 2024 9:04 PM PDT
<b>Record Wind Speed (mph)</b>	0.2
<b>Record Wind Direction</b>	N
<b>Have the weather conditions changed since last recorded?</b>	No
<b>Are you experiencing any odors</b>	Yes
<b>Description of Odor</b>	Landfill Gas
<b>Intensity of Odor</b>	4 -Strong Odor
<b>Are any corrective actions needed?</b>	
Stop #16: Intersection of Gibraltar Lane and Alton Way	2 flagged
<b>Use map locator to enter lat/long for this observation point.</b>	28340 Alton Way, Castaic, CA 91384, USA (34.4547069, -118.630257)

<b>Record time at observation point</b>	9 Aug 2024 9:05 PM PDT
<b>Record Wind Speed (mph)</b>	1.6
<b>Record Wind Direction</b>	E
<b>Have the weather conditions changed since last recorded?</b>	No
<b>Are you experiencing any odors</b>	Yes
<b>Description of Odor</b>	Landfill Gas
<b>Intensity of Odor</b>	3 - Moderate Odor
<b>Are any corrective actions needed?</b>	
Stop #17: Intersection of Castlebury Place and Picadilly Place	1 flagged
<b>Use map locator to enter lat/long for this observation point.</b>	28203 Picadilly Pl, Castaic, CA 91384, USA (34.4539706, -118.62780079999999)

<b>Record time at observation point</b>	9 Aug 2024 9:07 PM PDT
---	------------------------

Record Wind Speed (mph)	0.7
Record Wind Direction	NE
Have the weather conditions changed since last recorded?	No
Are you experiencing any odors	Yes
Description of Odor	Other
Describe "Other" Odor	Not bad smell but air smells like sanitizer
Intensity of Odor	1 - Very light odor detected

**Are any corrective actions needed?**

Stop #18: Intersection of Gibraltar Lane and Springvale Lane 1 flagged

**Use map locator to enter lat/long for this observation point.** 28257 Springvale Ln, Castaic, CA  
91384, USA  
(34.4558953,  
-118.62825909999998)

Record time at observation point 9 Aug 2024 9:08 PM PDT

Record Wind Speed (mph)	0.7
Record Wind Direction	N
Have the weather conditions changed since last recorded?	No
Are you experiencing any odors	Yes
Description of Odor	Landfill Gas
Intensity of Odor	1 - Very light odor detected

**Are any corrective actions needed?**

Stop #19: Intersection of Gibraltar Lane and Cambridge Avenue

**Use map locator to enter lat/long for this observation point.** 29823 Cambridge Ave, Castaic, CA  
91384, USA  
(34.457909799999996,  
-118.62704210000001)

Record time at observation point 9 Aug 2024 9:10 PM PDT

Record Wind Speed (mph)	0.0
-------------------------	-----

<b>Have the weather conditions changed since last recorded?</b>	No
<b>Are you experiencing any odors</b>	No
Stop #20: Intersection of Cambridge Avenue and Hasley Canyon Road	
<b>Use map locator to enter lat/long for this observation point.</b>	9701 Creekbed Rd, Castaic, CA 91384, USA (34.4555301, -118.6218167)
<b>Record time at observation point</b>	9 Aug 2024 9:12 PM PDT
<b>Record Wind Speed (mph)</b>	0.9
<b>Record Wind Direction</b>	NE
<b>Have the weather conditions changed since last recorded?</b>	No
<b>Are you experiencing any odors</b>	No
Stop #21: Intersection of The Old Road and Hillcrest Parkway	
<b>Use map locator to enter lat/long for this observation point.</b>	30301 Marigold Cir, Castaic, CA 91384, USA (34.4699479, -118.6171231)
<b>Record time at observation point</b>	9 Aug 2024 9:21 PM PDT
<b>Record Wind Speed (mph)</b>	1.6
<b>Record Wind Direction</b>	S
<b>Have the weather conditions changed since last recorded?</b>	No
<b>Are you experiencing any odors</b>	No
Stop #22: Intersection of Hillcrest Parkway and Park Vista Drive at Castaic Elementary School	
<b>Use map locator to enter lat/long for this observation point.</b>	30455 Park Vista Dr, Castaic, CA 91384, USA (34.4721549, -118.63040360000001)
<b>Record time at observation point</b>	9 Aug 2024 9:18 PM PDT
<b>Record Wind Speed (mph)</b>	0.2
<b>Record Wind Direction</b>	SW

<b>Have the weather conditions changed since last recorded?</b>	No
<b>Are you experiencing any odors</b>	No
Stop #23: Intersection of Creekbed Road and Firebrand Drive	
<b>Use map locator to enter lat/long for this observation point.</b>	29796 Creekbed Rd, Castaic, CA 91384, USA (34.4575992, -118.61958519999999)
<b>Record time at observation point</b>	9 Aug 2024 9:13 PM PDT
<b>Record Wind Speed (mph)</b>	0.0
<b>Have the weather conditions changed since last recorded?</b>	No
<b>Are you experiencing any odors</b>	No
Stop #24: Intersection of The Old Road and Live Oak Road	
<b>Use map locator to enter lat/long for this observation point.</b>	27603 Quincy St, Castaic, CA 91384, USA (34.4528436, -118.6171006)
<b>Record time at observation point</b>	9 Aug 2024 9:23 PM PDT
<b>Record Wind Speed (mph)</b>	1.1
<b>Record Wind Direction</b>	SW
<b>Have the weather conditions changed since last recorded?</b>	No
<b>Are you experiencing any odors</b>	Yes
<b>Description of Odor</b>	Other
<b>Describe "Other" Odor</b>	Sewer odor
<b>Intensity of Odor</b>	1 - Very light odor detected
<b>Are any corrective actions needed?</b>	
Stop #25: Intersection of Live Oak Road and Hidden Trail Road	
<b>Use map locator to enter lat/long for this observation point.</b>	27662 Buckskin Dr, Castaic, CA 91384, USA (34.4501784, -118.6179979)
<b>Record time at observation point</b>	9 Aug 2024 9:25 PM PDT



<b>Record Wind Speed (mph)</b>	0.9
<b>Record Wind Direction</b>	SW
<b>Have the weather conditions changed since last recorded?</b>	No
<b>Are you experiencing any odors</b>	No

Stop #26: Intersection of Live Oak Elementary School at Saddleridge Way

**Use map locator to enter lat/long for this observation point.** 27715 Saddleridge Way, Castaic, CA 91384, USA (34.4504368, -118.62019730000002)

**Record time at observation point** 9 Aug 2024 9:26 PM PDT

<b>Record Wind Speed (mph)</b>	0.0
<b>Have the weather conditions changed since last recorded?</b>	No
<b>Are you experiencing any odors</b>	No

Stop #27: Intersection of Rangewood Road and Buckskin Drive

**Use map locator to enter lat/long for this observation point.** 29139 Rangewood Rd, Castaic, CA 91384, USA (34.4485802, -118.62039709999999)

**Record time at observation point** 9 Aug 2024 9:28 PM PDT

<b>Record Wind Speed (mph)</b>	0.7
<b>Record Wind Direction</b>	E
<b>Have the weather conditions changed since last recorded?</b>	No
<b>Are you experiencing any odors</b>	No

Stop #28: Intersection of Quincy Street and Cambridge Avenue

**Use map locator to enter lat/long for this observation point.** 27803 Quincy St, Castaic, CA 91384, USA (34.453016399999996, -118.62001029999998)

**Record time at observation point** 9 Aug 2024 9:29 PM PDT

<b>Record Wind Speed (mph)</b>	0.0
--------------------------------	-----

**Have the weather conditions changed since last recorded?** No

**Are you experiencing any odors** No

Stop #29: Intersection of Hasley Canyon Road and Commerce Center Drive (Santa Clarita Valley International School & Playmakers Preschool)

**Use map locator to enter lat/long for this observation point.** 28050 Hasley Canyon Rd, Castaic, CA 91384, USA (34.4509611, -118.62462279999998)

**Record time at observation point** 9 Aug 2024 9:32 PM PDT

**Record Wind Speed (mph)** 0.7

**Record Wind Direction** N

**Have the weather conditions changed since last recorded?** No

**Are you experiencing any odors** No

Stop #30: Intersection of Commerce Center Drive and Witherspoon Parkway 1 flagged

**Use map locator to enter lat/long for this observation point.** 29011 Witherspoon Pkwy, Valencia, CA 91355, USA (34.445682, -118.62720999999999)

**Record time at observation point** 9 Aug 2024 9:34 PM PDT

**Record Wind Speed (mph)** 0.0

**Have the weather conditions changed since last recorded?** No

**Are you experiencing any odors** Yes

**Description of Odor** Landfill Gas

**Intensity of Odor** 2 - Light odor detected

**Are any corrective actions needed?**

Stop #31: Intersection of Franklin Parkway and driveway leading to the United States Postal Service 2 flagged

**Use map locator to enter lat/long for this observation point.** 28000 Franklin Pkwy, Valencia, CA 91355, USA (34.4352261,

<b>Record time at observation point</b>	9 Aug 2024 9:36 PM PDT
<b>Record Wind Speed (mph)</b>	0.4
<b>Record Wind Direction</b>	W
<b>Have the weather conditions changed since last recorded?</b>	No
<b>Are you experiencing any odors</b>	Yes
<b>Description of Odor</b>	Landfill Gas
<b>Intensity of Odor</b>	3 - Moderate Odor

**Are any corrective actions needed?**

Stop #32: Intersection of Henry Mayo Drive and Cambridge View Drive, leading into the Valencia Travel Village RV Resort

**Use map locator to enter lat/long for this observation point.** 27940 CA-126, Castaic, CA 91384, USA  
(34.4298143, -118.62485400000001)

<b>Record time at observation point</b>	9 Aug 2024 9:40 PM PDT
<b>Record Wind Speed (mph)</b>	5.1
<b>Record Wind Direction</b>	SW
<b>Have the weather conditions changed since last recorded?</b>	No
<b>Are you experiencing any odors</b>	No
<b>Odor Compliance with Stipulated Order for Abatement</b>	1 flagged
<b>At 3 or more stops have you recorded any Landfill Odor Intensity of 3 (3 - Moderate Odor) or higher?</b>	Yes

By selecting Yes to the above question, the landfill operating staff will automatically be notified immediately via email of this response. Upon receiving such notification, Chiquita shall review and modify as appropriate fan placement, and conduct a visual inspection of the Reaction Area to assess, and address as needed, any cracks in the surface of the area.

**Recorder Signature**

A handwritten signature in black ink, appearing to read "Smith" followed by a stylized flourish.

9 Aug 2024 9:41 PM PDT

---

**Upon completion of this patrol, please check the box to trigger necessary notifications.**

# 4050 - Chiquita Odor Patrol Template

Complete

Score	3 / 3 (100%)	Flagged items	26	Actions	0
-------	--------------	---------------	----	---------	---

Conducted on

9 Aug 2024 7:49 AM PDT

Prepared by

Julian Jenkins

If the name of the person conducting the Patrol does not appear above, please enter it here:

What type of patrol is this?

Regular Patrol

Weather Conditions at the time of patrol.

Partly Cloudy

Temperature at time of Patrol

64°F  
Should be between -50°F to 125°F

I acknowledge that I have not visited the working face or other on-site areas where exposed trash or landfill odors such as, but not limited to landfill gas odors, refuse or refuse contaminated material odors, or landfill liquids/landfill leachate odors exist within four hours prior to conducting this odor surveillance.



I acknowledge that I will assess each Patrol Stop while standing outside of the vehicle.



**Flagged items**

26 flagged

Odor Patrol Stops / Stop #2: Intersection of Chiquito Canyon Road and Lincoln Avenue

**Are you experiencing any odors**

Yes

Odor Patrol Stops / Stop #3: Intersection of Lincoln Avenue and Jackson Street

**Are you experiencing any odors**

Yes

Odor Patrol Stops / Stop #4: Intersection of Buchanan Way and Chiquito Canyon Road

**Are you experiencing any odors**

Yes

Odor Patrol Stops / Stop #4: Intersection of Buchanan Way and Chiquito Canyon Road

**Intensity of Odor**

3 - Moderate Odor

Odor Patrol Stops / Stop #5: Intersection of Lincoln Avenue and Harding Avenue

**Are you experiencing any odors**

Yes

Odor Patrol Stops / Stop #5: Intersection of Lincoln Avenue and Harding Avenue

**Intensity of Odor**

3 - Moderate Odor

Odor Patrol Stops / Stop #6: Intersection of Chiquito Canyon Road and San Martinez Road

**Are you experiencing any odors**

Yes

Odor Patrol Stops / Stop #7: Intersection of San Martinez Road and Morningside Drive

**Are you experiencing any odors**

Yes

Odor Patrol Stops / Stop #7: Intersection of San Martinez Road and Morningside Drive

**Intensity of Odor**

4 -Strong Odor

Odor Patrol Stops / Stop #8: Intersection of Lexington Drive and Morningside Drive

**Are you experiencing any odors**

Yes

Odor Patrol Stops / Stop #9: Intersection of Val Verde Road and Trellis Road

**Are you experiencing any odors**

Yes

Odor Patrol Stops / Stop #10: Intersection of San Martinez Road and Euclid Ave.

**Are you experiencing any odors**

Yes

Odor Patrol Stops / Stop #10: Intersection of San Martinez Road and Euclid Ave.

**Intensity of Odor**

3 - Moderate Odor

Odor Patrol Stops / Stop #11: Intersection of San Martinez Road and Keningston Road

**Are you experiencing any odors**

Yes

Odor Patrol Stops / Stop #11: Intersection of San Martinez Road and Keningston Road

**Intensity of Odor**

3 - Moderate Odor

Odor Patrol Stops / Stop #13: Intersection of Del Valle Road and Silver Street

**Are you experiencing any odors**

Yes

Odor Patrol Stops / Stop #14: Intersection of Del Valle Road and Hasley Canyon Road

**Are you experiencing any odors**

Yes

Odor Patrol Stops / Stop #20: Intersection of Cambridge Avenue and Hasley Canyon Road

**Are you experiencing any odors**

Yes

Odor Patrol Stops / Stop #24: Intersection of The Old Road and Live Oak Road

**Are you experiencing any odors**

Yes

Odor Patrol Stops / Stop #25: Intersection of Live Oak Road and Hidden Trail Road

**Are you experiencing any odors**

Yes

Odor Patrol Stops / Stop #26: Intersection of Live Oak Elementary School at Saddleridge Way

**Are you experiencing any odors**

Yes

Odor Patrol Stops / Stop #26: Intersection of Live Oak Elementary School at Saddleridge Way

**Intensity of Odor**

3 - Moderate Odor

Odor Patrol Stops / Stop #29: Intersection of Hasley Canyon Road and Commerce Center Drive (Santa Clarita Valley International School & Playmakers Preschool)

**Are you experiencing any odors**

Yes

Odor Patrol Stops / Stop #30: Intersection of Commerce Center Drive and Witherspoon Parkway

**Are you experiencing any odors**

Yes

Odor Patrol Stops / Stop #32: Intersection of Henry Mayo Drive and Cambridge View Drive, leading into the Valencia Travel Village RV Resort

**Are you experiencing any odors**

Yes

Odor Patrol Stops / Odor Compliance with Stipulated Order for Abatement

**At 3 or more stops have you recorded any Landfill Odor Intensity of 3 (3 - Moderate Odor) or higher?**

Yes

<b>Odor Patrol Stops</b>	26 flagged
Stop #1: Chiquito Canyon Road and Driveway leading to the LA County Fire's Del Valle Regional Training Center	
<b>Use map locator to enter lat/long for this observation point.</b>	28101 Chiquito Canyon Rd, Castaic, CA 91384, USA (34.4317609, -118.6589423)
<b>Record time at observation point</b>	9 Aug 2024 7:59 AM PDT
<b>Record Wind Speed (mph)</b>	0.9
<b>Record Wind Direction</b>	SW
<b>Have the weather conditions changed since start of patrol?</b>	No
<b>Are you experiencing any odors</b>	No
Stop #2: Intersection of Chiquito Canyon Road and Lincoln Avenue	
	1 flagged
<b>Use map locator to enter lat/long for this observation point.</b>	2900 S Orange Dr, Los Angeles, CA 90016, USA (34.43879, -118.65694099999999)
<b>Record time at observation point</b>	9 Aug 2024 8:08 AM PDT
<b>Record Wind Speed (mph)</b>	2.5
<b>Record Wind Direction</b>	S
<b>Have the weather conditions changed since last recorded?</b>	No
<b>Are you experiencing any odors</b>	Yes
<b>Description of Odor</b>	Landfill Gas
<b>Intensity of Odor</b>	1 - Very light odor detected
<b>Are any corrective actions needed?</b>	
Stop #3: Intersection of Lincoln Avenue and Jackson Street	
	1 flagged
<b>Use map locator to enter lat/long for this observation point.</b>	(34.439687, -118.6558303)
<b>Record time at observation point</b>	9 Aug 2024 8:10 AM PDT
<b>Record Wind Speed (mph)</b>	1.8



Record Wind Direction	S
Have the weather conditions changed since last recorded?	No
Are you experiencing any odors	Yes
Description of Odor	Landfill Gas
Intensity of Odor	2 - Light odor detected
<b>Are any corrective actions needed?</b>	
Stop #4: Intersection of Buchanan Way and Chiquito Canyon Road	2 flagged
Use map locator to enter lat/long for this observation point.	28703 Chiquito Canyon Rd, Castaic, CA 91384, USA (34.441859799999996, -118.6573111)
Record time at observation point	9 Aug 2024 8:03 AM PDT
Record Wind Speed (mph)	2.5
Record Wind Direction	S
Have the weather conditions changed since last recorded?	No
Are you experiencing any odors	Yes
Description of Odor	Landfill Gas      Landfill Chemical
Intensity of Odor	3 - Moderate Odor
<b>Are any corrective actions needed?</b>	
Stop #5: Intersection of Lincoln Avenue and Harding Avenue	2 flagged
Use map locator to enter lat/long for this observation point.	11629 Daleside Ave, Hawthorne, CA 90250, USA (34.443070999999996, -118.655496)
Record time at observation point	9 Aug 2024 8:12 AM PDT
Record Wind Speed (mph)	1.3
Record Wind Direction	S

Have the weather conditions changed since last recorded?	No
Are you experiencing any odors	Yes
Description of Odor	Landfill Gas      Landfill Leachate
Intensity of Odor	3 - Moderate Odor
Are any corrective actions needed?	
Stop #6: Intersection of Chiquito Canyon Road and San Martinez Road	1 flagged
Use map locator to enter lat/long for this observation point.	30010 San Martinez Rd, Castaic, CA 91384, USA (34.4449994, -118.6582312)
Record time at observation point	9 Aug 2024 8:14 AM PDT
Record Wind Speed (mph)	2.2
Record Wind Direction	E
Have the weather conditions changed since last recorded?	No
Are you experiencing any odors	Yes
Description of Odor	Landfill Gas
Intensity of Odor	2 - Light odor detected
Are any corrective actions needed?	
Stop #7: Intersection of San Martinez Road and Morningside Drive	2 flagged
Use map locator to enter lat/long for this observation point.	(34.4464919, -118.6617579)
Record time at observation point	9 Aug 2024 8:17 AM PDT
Record Wind Speed (mph)	1.3
Record Wind Direction	E
Have the weather conditions changed since last recorded?	No
Are you experiencing any odors	Yes

<b>Description of Odor</b>	Landfill Gas
<b>Intensity of Odor</b>	4 -Strong Odor
<b>Are any corrective actions needed?</b>	
Stop #8: Intersection of Lexington Drive and Morningside Drive	1 flagged
<b>Use map locator to enter lat/long for this observation point.</b>	(34.4484565, -118.6607207)
<b>Record time at observation point</b>	9 Aug 2024 8:20 AM PDT
<b>Record Wind Speed (mph)</b>	1.3
<b>Record Wind Direction</b>	S
<b>Have the weather conditions changed since last recorded?</b>	No
<b>Are you experiencing any odors</b>	Yes
<b>Description of Odor</b>	Landfill Gas
<b>Intensity of Odor</b>	1 - Very light odor detected
<b>Are any corrective actions needed?</b>	
Stop #9: Intersection of Val Verde Road and Trellis Road	1 flagged
<b>Use map locator to enter lat/long for this observation point.</b>	(34.4483174, -118.6628174)
<b>Record time at observation point</b>	9 Aug 2024 8:22 AM PDT
<b>Record Wind Speed (mph)</b>	0
<b>Have the weather conditions changed since last recorded?</b>	No
<b>Are you experiencing any odors</b>	Yes
<b>Description of Odor</b>	Other Landfill Gas
<b>Describe "Other" odor</b>	Laundry detergent
<b>Intensity of Odor</b>	1 - Very light odor detected
<b>Are any corrective actions needed?</b>	

Stop #10: Intersection of San Martinez Road and Euclid Ave.	2 flagged
<b>Use map locator to enter lat/long for this observation point.</b>	(34.4477929, -118.6658145)
<b>Record time at observation point</b>	9 Aug 2024 8:25 AM PDT
<b>Record Wind Speed (mph)</b>	1.8
<b>Record Wind Direction</b>	E
<b>Have the weather conditions changed since last recorded?</b>	No
<b>Are you experiencing any odors</b>	Yes
<b>Description of Odor</b>	Landfill Gas
<b>Intensity of Odor</b>	3 - Moderate Odor
<b>Are any corrective actions needed?</b>	

Stop #11: Intersection of San Martinez Road and Keningston Road	2 flagged
<b>Use map locator to enter lat/long for this observation point.</b>	30703 San Martinez Rd, Castaic, CA 91384, USA (34.448692199999996, -118.6712099)
<b>Record time at observation point</b>	9 Aug 2024 8:28 AM PDT
<b>Record Wind Speed (mph)</b>	2.5
<b>Record Wind Direction</b>	NE
<b>Have the weather conditions changed since last recorded?</b>	No
<b>Are you experiencing any odors</b>	Yes
<b>Description of Odor</b>	Landfill Gas
<b>Intensity of Odor</b>	3 - Moderate Odor
<b>Are any corrective actions needed?</b>	

Stop #12: Intersection of Hunstock Street and Windsor Road	
<b>Use map locator to enter lat/long for this observation point.</b>	(34.4460676, -118.6494305)
<b>Record time at observation point</b>	9 Aug 2024 8:34 AM PDT

Record Wind Speed (mph)	1.6
Record Wind Direction	SE
Have the weather conditions changed since last recorded?	No
Are you experiencing any odors	No
Stop #13: Intersection of Del Valle Road and Silver Street	1 flagged
Use map locator to enter lat/long for this observation point.	(34.4487672, -118.6552549)
Record time at observation point	9 Aug 2024 8:37 AM PDT
Record Wind Speed	2.2
Record Wind Direction	S
Have the weather conditions changed since last recorded?	No
Are you experiencing any odors	Yes
Description of Odor	Landfill Gas
Intensity of Odor	2 - Light odor detected
<b>Are any corrective actions needed?</b>	
Stop #14: Intersection of Del Valle Road and Hasley Canyon Road	1 flagged
Use map locator to enter lat/long for this observation point.	Del Valle Rd & Hasley Canyon Rd, Hasley Canyon, CA 91384, USA (34.456818999999996, -118.64180300000001)
Record time at observation point	9 Aug 2024 8:41 AM PDT
Record Wind Speed (mph)	2.5
Record Wind Direction	E
Have the weather conditions changed since last recorded?	No
Are you experiencing any odors	Yes
Description of Odor	Other
Describe "Other" Odor	Sweet chemical odor

<b>Intensity of Odor</b>	2 - Light odor detected
<b>Are any corrective actions needed?</b>	No
Stop #15: Intersection of Hasley Canyon Road and Gibraltar Lane	
<b>Use map locator to enter lat/long for this observation point.</b>	(34.4551217, -118.6333832)
<b>Record time at observation point</b>	9 Aug 2024 8:48 AM PDT
<b>Record Wind Speed (mph)</b>	1.1
<b>Record Wind Direction</b>	E
<b>Have the weather conditions changed since last recorded?</b>	No
<b>Are you experiencing any odors</b>	No
Stop #16: Intersection of Gibraltar Lane and Alton Way	
<b>Use map locator to enter lat/long for this observation point.</b>	28340 Alton Way, Castaic, CA 91384, USA (34.4547069, -118.630257)
<b>Record time at observation point</b>	9 Aug 2024 8:50 AM PDT
<b>Record Wind Speed (mph)</b>	2
<b>Record Wind Direction</b>	SE
<b>Have the weather conditions changed since last recorded?</b>	No
<b>Are you experiencing any odors</b>	No
Stop #17: Intersection of Castlebury Place and Picadilly Place	
<b>Use map locator to enter lat/long for this observation point.</b>	29732 Castlebury Pl, Castaic, CA 91384, USA (34.4539136, -118.62732229999999)
<b>Record time at observation point</b>	9 Aug 2024 8:53 AM PDT
<b>Record Wind Speed (mph)</b>	0.4
<b>Record Wind Direction</b>	SW
<b>Have the weather conditions changed since last recorded?</b>	No

<b>Are you experiencing any odors</b>	No
Stop #18: Intersection of Gibraltar Lane and Springvale Lane	
<b>Use map locator to enter lat/long for this observation point.</b>	28257 Springvale Ln, Castaic, CA 91384, USA (34.4558953, -118.62825909999998)
<b>Record time at observation point</b>	9 Aug 2024 8:56 AM PDT
<b>Record Wind Speed (mph)</b>	0.9
<b>Record Wind Direction</b>	SE
<b>Have the weather conditions changed since last recorded?</b>	No
<b>Are you experiencing any odors</b>	No
Stop #19: Intersection of Gibraltar Lane and Cambridge Avenue	
<b>Use map locator to enter lat/long for this observation point.</b>	29823 Cambridge Ave, Castaic, CA 91384, USA (34.457909799999996, -118.62704210000001)
<b>Record time at observation point</b>	9 Aug 2024 8:58 AM PDT
<b>Record Wind Speed (mph)</b>	3.1
<b>Record Wind Direction</b>	S
<b>Have the weather conditions changed since last recorded?</b>	No
<b>Are you experiencing any odors</b>	No
Stop #20: Intersection of Cambridge Avenue and Hasley Canyon Road	
<b>Use map locator to enter lat/long for this observation point.</b>	29702 Creekbed Rd, Castaic, CA 91384, USA (34.4553128, -118.62141460000001)
<b>Record time at observation point</b>	9 Aug 2024 9:01 AM PDT
<b>Record Wind Speed (mph)</b>	2.2
<b>Record Wind Direction</b>	SE
<b>Have the weather conditions changed since last recorded?</b>	No

<b>Are you experiencing any odors</b>	Yes
<b>Description of Odor</b>	Other
<b>Describe "Other" Odor</b>	Sweet tobacco smoke
<b>Intensity of Odor</b>	2 - Light odor detected
<b>Are any corrective actions needed?</b>	No
Stop #21: Intersection of The Old Road and Hillcrest Parkway	
<b>Use map locator to enter lat/long for this observation point.</b>	30402 Daisy Ct, Castaic, CA 91384, USA (34.470892299999996, -118.6169014)
<b>Record time at observation point</b>	9 Aug 2024 9:10 AM PDT
<b>Record Wind Speed (mph)</b>	1.6
<b>Record Wind Direction</b>	SW
<b>Have the weather conditions changed since last recorded?</b>	No
<b>Are you experiencing any odors</b>	No
Stop #22: Intersection of Hillcrest Parkway and Park Vista Drive at Castaic Elementary School	
<b>Use map locator to enter lat/long for this observation point.</b>	28332 Foothill Rd, Castaic, CA 91384, USA (34.471634099999996, -118.62992239999998)
<b>Record time at observation point</b>	9 Aug 2024 9:13 AM PDT
<b>Record Wind Speed (mph)</b>	1.3
<b>Record Wind Direction</b>	NW
<b>Have the weather conditions changed since last recorded?</b>	No
<b>Are you experiencing any odors</b>	No
Stop #23: Intersection of Creekbed Road and Firebrand Drive	
<b>Use map locator to enter lat/long for this observation point.</b>	29796 Creekbed Rd, Castaic, CA 91384, USA (34.4575992, -118.61958519999999)



Record time at observation point

9 Aug 2024 9:03 AM PDT

Record Wind Speed (mph)

2.5

Record Wind Direction

SW

Have the weather conditions changed since last recorded?

No

Are you experiencing any odors

No

Stop #24: Intersection of The Old Road and Live Oak Road

1 flagged

Use map locator to enter lat/long for this observation point.

27602 Hartford Ave, Castaic, CA  
91384, USA  
(34.453196,  
-118.61702079999998)

Record time at observation point

9 Aug 2024 10:03 AM PDT

Record Wind Speed (mph)

0.9

Record Wind Direction

SE

Have the weather conditions changed since last recorded?

No

Are you experiencing any odors

Yes

Description of Odor

Other

Describe "Other" Odor

Sweet chemical odor

Intensity of Odor

2 - Light odor detected

Are any corrective actions needed?

Stop #25: Intersection of Live Oak Road and Hidden Trail Road

1 flagged

Use map locator to enter lat/long for this observation point.

27662 Buckskin Dr, Castaic, CA  
91384, USA  
(34.4501784, -118.6179979)

Record time at observation point

9 Aug 2024 10:05 AM PDT

Record Wind Speed (mph)

2

Record Wind Direction

SE

Have the weather conditions changed since last recorded?

No

Are you experiencing any odors	Yes
Description of Odor	Other
Describe "Other" Odor	Sewage
Intensity of Odor	1 - Very light odor detected
Are any corrective actions needed?	No
Stop #26: Intersection of Live Oak Elementary School at Saddleridge Way	2 flagged
Use map locator to enter lat/long for this observation point.	27710 Rangewood Rd, Castaic, CA 91384, USA (34.450107599999996, -118.61922759999999)
Record time at observation point	9 Aug 2024 10:08 AM PDT
Record Wind Speed (mph)	2
Record Wind Direction	NW
Have the weather conditions changed since last recorded?	No
Are you experiencing any odors	Yes
Description of Odor	Landfill Gas
Intensity of Odor	3 - Moderate Odor
Are any corrective actions needed?	
Stop #27: Intersection of Rangewood Road and Buckskin Drive	
Use map locator to enter lat/long for this observation point.	29165 Saddleridge Way, Castaic, CA 91384, USA (34.4491454, -118.62033539999999)
Record time at observation point	9 Aug 2024 10:13 AM PDT
Record Wind Speed (mph)	2.5
Record Wind Direction	S
Have the weather conditions changed since last recorded?	No
Are you experiencing any odors	No

Stop #28: Intersection of Quincy Street and Cambridge Avenue

27803 Quincy St, Castaic, CA  
91384, USA  
(34.453016399999996,  
-118.62001029999998)

Use map locator to enter lat/long for this observation point.

Record time at observation point

9 Aug 2024 10:17 AM PDT

Record Wind Speed (mph)

3.1

Record Wind Direction

S

Have the weather conditions changed since last recorded?

No

Are you experiencing any odors

No

Stop #29: Intersection of Hasley Canyon Road and Commerce  
Center Drive (Santa Clarita Valley International School &  
Playmakers Preschool)

1 flagged

28050 Hasley Canyon Rd, Castaic,  
CA 91384, USA  
(34.4509611,  
-118.62462279999998)

Use map locator to enter lat/long for this observation point.

Record time at observation point

9 Aug 2024 10:21 AM PDT

Record Wind Speed (mph)

2

Record Wind Direction

S

Have the weather conditions changed since last recorded?

No

Are you experiencing any odors

Yes

Description of Odor

Landfill Gas

Landfill Leachate

Intensity of Odor

2 - Light odor detected

Are any corrective actions needed?

Stop #30: Intersection of Commerce Center Drive and  
Witherspoon Parkway

1 flagged

29011 Witherspoon Pkwy,  
Valencia, CA 91355, USA  
(34.445682,  
-118.62720999999999)

Use map locator to enter lat/long for this observation point.

Record time at observation point

9 Aug 2024 10:24 AM PDT

Record Wind Speed (mph)

3.6

Record Wind Direction

SE

Have the weather conditions changed since last recorded?

No

Are you experiencing any odors

Yes

Description of Odor

Landfill Leachate

Landfill Gas

Intensity of Odor

2 - Light odor detected

Are any corrective actions needed?

Stop #31: Intersection of Franklin Parkway and driveway leading to the United States Postal Service

Use map locator to enter lat/long for this observation point.

28000 Franklin Pkwy, Valencia, CA  
91355, USA  
(34.4340896, -118.6284493)

Record time at observation point

9 Aug 2024 10:28 AM PDT

Record Wind Speed (mph)

2.7

Record Wind Direction

SE

Have the weather conditions changed since last recorded?

No

Are you experiencing any odors

No

Stop #32: Intersection of Henry Mayo Drive and Cambridge View Drive, leading into the Valencia Travel Village RV Resort

1 flagged

Use map locator to enter lat/long for this observation point.

27936 CA-126, Castaic, CA 91384,  
USA  
(34.4298649,  
-118.62477659999999)

Record time at observation point

9 Aug 2024 10:34 AM PDT

Record Wind Speed (mph)

4.9

Record Wind Direction

SW

Have the weather conditions changed since last recorded?

No

<b>Are you experiencing any odors</b>	Yes
<b>Description of Odor</b>	Other
<b>Describe "Other" Odor</b>	Septic waste
<b>Intensity of Odor</b>	2 - Light odor detected
<b>Are any corrective actions needed?</b>	No
Odor Compliance with Stipulated Order for Abatement	1 flagged
<b>At 3 or more stops have you recorded any Landfill Odor Intensity of 3 (3 - Moderate Odor) or higher?</b>	Yes

By selecting Yes to the above question, the landfill operating staff will automatically be notified immediately via email of this response. Upon receiving such notification, Chiquita shall review and modify as appropriate fan placement, and conduct a visual inspection of the Reaction Area to assess, and address as needed, any cracks in the surface of the area.

**Recorder Signature**



Julian Jenkins  
9 Aug 2024 10:35 AM PDT

---

**Upon completion of this patrol, please check the box to trigger necessary notifications.**

# 4050 - Chiquita Odor Patrol Template

Complete

<b>Score</b>	3 / 3 (100%)	<b>Flagged items</b>	19	<b>Actions</b>	0
--------------	--------------	----------------------	----	----------------	---

**Conducted on**

10 Aug 2024 7:53 PM PDT

**Prepared by**

Luthgardes Vianna - Angel Cisneros

**If the name of the person conducting the Patrol does not appear above, please enter it here:**

**What type of patrol is this?**

Regular Patrol

**Weather Conditions at the time of patrol.**

Sunny

**Temperature at time of Patrol**

83°F  
Should be between -50°F to 125°F

**I acknowledge that I have not visited the working face or other on-site areas where exposed trash or landfill odors such as, but not limited to landfill gas odors, refuse or refuse contaminated material odors, or landfill liquids/landfill leachate odors exist within four hours prior to conducting this odor surveillance.**



**I acknowledge that I will assess each Patrol Stop while standing outside of the vehicle.**



**Flagged items**

19 flagged

Odor Patrol Stops / Stop #3: Intersection of Lincoln Avenue and Jackson Street

**Are you experiencing any odors**

Yes

Odor Patrol Stops / Stop #3: Intersection of Lincoln Avenue and Jackson Street

**Intensity of Odor**

3 - Moderate Odor

Odor Patrol Stops / Stop #5: Intersection of Lincoln Avenue and Harding Avenue

**Are you experiencing any odors**

Yes

Odor Patrol Stops / Stop #6: Intersection of Chiquito Canyon Road and San Martinez Road

**Are you experiencing any odors**

Yes

Odor Patrol Stops / Stop #12: Intersection of Hunstock Street and Windsor Road

**Are you experiencing any odors**

Yes

Odor Patrol Stops / Stop #12: Intersection of Hunstock Street and Windsor Road

**Intensity of Odor**

3 - Moderate Odor

Odor Patrol Stops / Stop #13: Intersection of Del Valle Road and Silver Street

**Are you experiencing any odors**

Yes

Odor Patrol Stops / Stop #13: Intersection of Del Valle Road and Silver Street

**Intensity of Odor**

3 - Moderate Odor

Odor Patrol Stops / Stop #14: Intersection of Del Valle Road and Hasley Canyon Road

**Are you experiencing any odors**

Yes

Odor Patrol Stops / Stop #14: Intersection of Del Valle Road and Hasley Canyon Road

**Intensity of Odor**

3 - Moderate Odor

Odor Patrol Stops / Stop #15: Intersection of Hasley Canyon Road and Gibraltar Lane

**Are you experiencing any odors**

Yes

Odor Patrol Stops / Stop #15: Intersection of Hasley Canyon Road and Gibraltar Lane

**Intensity of Odor**

3 - Moderate Odor

Odor Patrol Stops / Stop #16: Intersection of Gibraltar Lane and Alton Way

**Are you experiencing any odors**

Yes

Odor Patrol Stops / Stop #18: Intersection of Gibraltar Lane and Springvale Lane

**Are you experiencing any odors**

Yes

Odor Patrol Stops / Stop #18: Intersection of Gibraltar Lane and Springvale Lane

**Intensity of Odor**

3 - Moderate Odor

Odor Patrol Stops / Stop #27: Intersection of Rangewood Road and Buckskin Drive



**Are you experiencing any odors**

Yes

Odor Patrol Stops / Stop #27: Intersection of Rangewood Road and Buckskin Drive

**Intensity of Odor**

3 - Moderate Odor

Odor Patrol Stops / Stop #29: Intersection of Hasley Canyon Road and Commerce Center Drive (Santa Clarita Valley International School & Playmakers Preschool)

**Are you experiencing any odors**

Yes

Odor Patrol Stops / Odor Compliance with Stipulated Order for Abatement

**At 3 or more stops have you recorded any Landfill Odor Intensity of 3 (3 - Moderate Odor) or higher?**

Yes

<b>Odor Patrol Stops</b>	19 flagged
Stop #1: Chiquito Canyon Road and Driveway leading to the LA County Fire's Del Valle Regional Training Center	
<b>Use map locator to enter lat/long for this observation point.</b>	28101 Chiquito Canyon Rd, Castaic, CA 91384, USA (34.4317609, -118.6589423)
<b>Record time at observation point</b>	10 Aug 2024 7:57 PM PDT
<b>Record Wind Speed (mph)</b>	0.9
<b>Record Wind Direction</b>	SE
<b>Have the weather conditions changed since start of patrol?</b>	No
<b>Are you experiencing any odors</b>	No
Stop #2: Intersection of Chiquito Canyon Road and Lincoln Avenue	
<b>Use map locator to enter lat/long for this observation point.</b>	2900 S Orange Dr, Los Angeles, CA 90016, USA (34.43879, -118.65694099999999)
<b>Record time at observation point</b>	10 Aug 2024 7:59 PM PDT
<b>Record Wind Speed (mph)</b>	1.3
<b>Record Wind Direction</b>	SW
<b>Have the weather conditions changed since last recorded?</b>	No
<b>Are you experiencing any odors</b>	No
Stop #3: Intersection of Lincoln Avenue and Jackson Street	
	2 flagged
<b>Use map locator to enter lat/long for this observation point.</b>	28543 Lincoln Ave, Castaic, CA 91384, USA (34.4395774, -118.6561263)
<b>Record time at observation point</b>	10 Aug 2024 8:00 PM PDT
<b>Record Wind Speed (mph)</b>	1.8
<b>Record Wind Direction</b>	W
<b>Have the weather conditions changed since last recorded?</b>	No

<b>Are you experiencing any odors</b>	Yes
<b>Description of Odor</b>	Landfill Gas
<b>Intensity of Odor</b>	3 - Moderate Odor
<b>Are any corrective actions needed?</b>	
Stop #4: Intersection of Buchanan Way and Chiquito Canyon Road	
<b>Use map locator to enter lat/long for this observation point.</b>	11629 Daleside Ave, Hawthorne, CA 90250, USA (34.443070999999996, -118.655496)
<b>Record time at observation point</b>	10 Aug 2024 8:01 PM PDT
<b>Record Wind Speed (mph)</b>	1.6
<b>Record Wind Direction</b>	SW
<b>Have the weather conditions changed since last recorded?</b>	No
<b>Are you experiencing any odors</b>	No
Stop #5: Intersection of Lincoln Avenue and Harding Avenue	
	1 flagged
<b>Use map locator to enter lat/long for this observation point.</b>	28703 Chiquito Canyon Rd, Castaic, CA 91384, USA (34.441859799999996, -118.6573111)
<b>Record time at observation point</b>	10 Aug 2024 8:03 PM PDT
<b>Record Wind Speed (mph)</b>	2.2
<b>Record Wind Direction</b>	S
<b>Have the weather conditions changed since last recorded?</b>	No
<b>Are you experiencing any odors</b>	Yes
<b>Description of Odor</b>	Landfill Gas
<b>Intensity of Odor</b>	2 - Light odor detected
<b>Are any corrective actions needed?</b>	
Stop #6: Intersection of Chiquito Canyon Road and San	
	1 flagged

Martinez Road

Use map locator to enter lat/long for this observation point.

30010 San Martinez Rd, Castaic,  
CA 91384, USA  
(34.4449994, -118.6582312)

Record time at observation point

10 Aug 2024 8:05 PM PDT

Record Wind Speed (mph)

2.5

Record Wind Direction

S

Have the weather conditions changed since last recorded?

No

Are you experiencing any odors

Yes

Description of Odor

Landfill Gas

Intensity of Odor

1 - Very light odor detected

Are any corrective actions needed?

Stop #7: Intersection of San Martinez Road and Morningside Drive

Use map locator to enter lat/long for this observation point.

(34.446303, -118.6612784)

Record time at observation point

10 Aug 2024 8:06 PM PDT

Record Wind Speed (mph)

0.0

Have the weather conditions changed since last recorded?

No

Are you experiencing any odors

No

Stop #8: Intersection of Lexington Drive and Morningside Drive

Use map locator to enter lat/long for this observation point.

(34.4483567, -118.6606485)

Record time at observation point

10 Aug 2024 8:08 PM PDT

Record Wind Speed (mph)

0.0

Have the weather conditions changed since last recorded?

No

Are you experiencing any odors

No

Stop #9: Intersection of Val Verde Road and Trellis Road

30227 Trellis Rd, Castaic, CA  
91384, USA  
(34.448391799999996,  
-118.66299610000002)

Use map locator to enter lat/long for this observation point.

Record time at observation point

10 Aug 2024 8:09 PM PDT

Record Wind Speed (mph)

0.0

Have the weather conditions changed since last recorded?

No

Are you experiencing any odors

No

Stop #10: Intersection of San Martinez Road and Euclid Ave.

Use map locator to enter lat/long for this observation point.

(34.4477359, -118.6659144)

Record time at observation point

10 Aug 2024 8:11 PM PDT

Record Wind Speed (mph)

0.7

Record Wind Direction

SW

Have the weather conditions changed since last recorded?

No

Are you experiencing any odors

No

Stop #11: Intersection of San Martinez Road and Keningston Road

Use map locator to enter lat/long for this observation point.

1847 W 78th St, Los Angeles, CA  
90047, USA  
(34.448285,  
-118.67143199999998)

Record time at observation point

10 Aug 2024 8:13 PM PDT

Record Wind Speed (mph)

5.1

Record Wind Direction

W

Have the weather conditions changed since last recorded?

No

Are you experiencing any odors

No

Stop #12: Intersection of Hunstock Street and Windsor Road

2 flagged

Use map locator to enter lat/long for this observation point.

29502 Cromwell Ave, Castaic, CA  
91384, USA  
(34.4460891, -118.6496094)

Record time at observation point

10 Aug 2024 8:17 PM PDT

Record Wind Speed (mph)

0.0

Have the weather conditions changed since last recorded?

No

Are you experiencing any odors

Yes

Description of Odor

Other

Describe "Other" Odor

Did not smell at this location however driving towards stop #12 there was a strong level 3 odor landfill gas during driving

Intensity of Odor

3 - Moderate Odor

Are any corrective actions needed?

Stop #13: Intersection of Del Valle Road and Silver Street

2 flagged

Use map locator to enter lat/long for this observation point.

Del Valle Rd & Silver St, California  
91355, USA  
(34.448595, -118.65524)

Record time at observation point

10 Aug 2024 8:21 PM PDT

Record Wind Speed

0.7

Record Wind Direction

SW

Have the weather conditions changed since last recorded?

No

Are you experiencing any odors

Yes

Description of Odor

Landfill Gas

Intensity of Odor

3 - Moderate Odor

Are any corrective actions needed?

Stop #14: Intersection of Del Valle Road and Hasley Canyon Road

2 flagged

Use map locator to enter lat/long for this observation point.

Del Valle Rd & Hasley Canyon Rd,  
Hasley Canyon, CA 91384, USA  
(34.456818999999996,  
-118.64180300000001)

Record time at observation point

10 Aug 2024 8:24 PM PDT

Record Wind Speed (mph)	1.8
Record Wind Direction	SE
Have the weather conditions changed since last recorded?	No
Are you experiencing any odors	Yes
Description of Odor	Landfill Waste/Trash
Intensity of Odor	3 - Moderate Odor

**Are any corrective actions needed?**

Stop #15: Intersection of Hasley Canyon Road and Gibraltar Lane 2 flagged

**Use map locator to enter lat/long for this observation point.** 28579 Gibraltar Ln, Castaic, CA  
91384, USA  
(34.4551702,  
-118.63360240000002)

Record time at observation point 10 Aug 2024 8:26 PM PDT

Record Wind Speed (mph)	0.0		
Have the weather conditions changed since last recorded?	No		
Are you experiencing any odors	Yes		
Description of Odor	<table border="1" style="width: 100%;"> <tr> <td style="width: 50%;">Landfill Gas</td> <td style="width: 50%;">Landfill Waste/Trash</td> </tr> </table>	Landfill Gas	Landfill Waste/Trash
Landfill Gas	Landfill Waste/Trash		
Intensity of Odor	3 - Moderate Odor		

**Are any corrective actions needed?**

Stop #16: Intersection of Gibraltar Lane and Alton Way 1 flagged

**Use map locator to enter lat/long for this observation point.** 28340 Alton Way, Castaic, CA  
91384, USA  
(34.4547069, -118.630257)

Record time at observation point 10 Aug 2024 8:27 PM PDT

Record Wind Speed (mph)	1.6
Record Wind Direction	E

Have the weather conditions changed since last recorded?	No
Are you experiencing any odors	Yes
Description of Odor	Landfill Waste/Trash
Intensity of Odor	2 - Light odor detected

**Are any corrective actions needed?**

Stop #17: Intersection of Castlebury Place and Picadilly Place

Use map locator to enter lat/long for this observation point. 28203 Picadilly Pl, Castaic, CA  
91384, USA  
(34.4539706,  
-118.62780079999999)

Record time at observation point 10 Aug 2024 8:29 PM PDT

Record Wind Speed (mph) 1.1

Record Wind Direction S

Have the weather conditions changed since last recorded? No

Are you experiencing any odors No

Stop #18: Intersection of Gibraltar Lane and Springvale Lane 2 flagged

Use map locator to enter lat/long for this observation point. 28257 Springvale Ln, Castaic, CA  
91384, USA  
(34.4558953,  
-118.62825909999998)

Record time at observation point 10 Aug 2024 8:31 PM PDT

Record Wind Speed (mph) 1.1

Record Wind Direction E

Have the weather conditions changed since last recorded? No

Are you experiencing any odors Yes

Description of Odor Landfill Gas

Intensity of Odor 3 - Moderate Odor

**Are any corrective actions needed?**



Stop #19: Intersection of Gibraltar Lane and Cambridge Avenue

Use map locator to enter lat/long for this observation point.

29823 Cambridge Ave, Castaic, CA  
91384, USA  
(34.457909799999996,  
-118.62704210000001)

Record time at observation point

10 Aug 2024 8:33 PM PDT

Record Wind Speed (mph)

1.3

Record Wind Direction

W

Have the weather conditions changed since last recorded?

No

Are you experiencing any odors

No

Stop #20: Intersection of Cambridge Avenue and Hasley Canyon Road

Use map locator to enter lat/long for this observation point.

9701 Creekbed Rd, Castaic, CA  
91384, USA  
(34.4555301, -118.6218167)

Record time at observation point

10 Aug 2024 8:34 PM PDT

Record Wind Speed (mph)

1.3

Record Wind Direction

SE

Have the weather conditions changed since last recorded?

No

Are you experiencing any odors

No

Stop #21: Intersection of The Old Road and Hillcrest Parkway

Use map locator to enter lat/long for this observation point.

30301 Marigold Cir, Castaic, CA  
91384, USA  
(34.4699479, -118.6171231)

Record time at observation point

10 Aug 2024 8:43 PM PDT

Record Wind Speed (mph)

2.0

Record Wind Direction

S

Have the weather conditions changed since last recorded?

No

Are you experiencing any odors

No

Stop #22: Intersection of Hillcrest Parkway and Park Vista Drive at Castaic Elementary School

30455 Park Vista Dr, Castaic, CA  
91384, USA  
(34.4721549,  
-118.63040360000001)

Use map locator to enter lat/long for this observation point.

Record time at observation point

10 Aug 2024 8:40 PM PDT

Record Wind Speed (mph)

4.9

Record Wind Direction

N

Have the weather conditions changed since last recorded?

No

Are you experiencing any odors

No

Stop #23: Intersection of Creekbed Road and Firebrand Drive

29796 Creekbed Rd, Castaic, CA  
91384, USA  
(34.4575992,  
-118.61958519999999)

Use map locator to enter lat/long for this observation point.

Record time at observation point

10 Aug 2024 8:36 PM PDT

Record Wind Speed (mph)

1.5

Record Wind Direction

W

Have the weather conditions changed since last recorded?

No

Are you experiencing any odors

No

Stop #24: Intersection of The Old Road and Live Oak Road

27603 Quincy St, Castaic, CA  
91384, USA  
(34.4528436, -118.6171006)

Use map locator to enter lat/long for this observation point.

Record time at observation point

10 Aug 2024 8:47 PM PDT

Record Wind Speed (mph)

3.1

Record Wind Direction

S

Have the weather conditions changed since last recorded?

No

Are you experiencing any odors

No

Stop #25: Intersection of Live Oak Road and Hidden Trail Road

Use map locator to enter lat/long for this observation point.

27662 Buckskin Dr, Castaic, CA  
91384, USA  
(34.4501784, -118.6179979)

Record time at observation point

10 Aug 2024 8:48 PM PDT

Record Wind Speed (mph)

2.5

Record Wind Direction

NW

Have the weather conditions changed since last recorded?

No

Are you experiencing any odors

No

Stop #26: Intersection of Live Oak Elementary School at Saddleridge Way

Use map locator to enter lat/long for this observation point.

27710 Rangewood Rd, Castaic, CA  
91384, USA  
(34.450107599999996,  
-118.61922759999999)

Record time at observation point

10 Aug 2024 8:50 PM PDT

Record Wind Speed (mph)

0.7

Record Wind Direction

SE

Have the weather conditions changed since last recorded?

No

Are you experiencing any odors

No

Stop #27: Intersection of Rangewood Road and Buckskin Drive

2 flagged

Use map locator to enter lat/long for this observation point.

29139 Rangewood Rd, Castaic, CA  
91384, USA  
(34.4485802,  
-118.62039709999999)

Record time at observation point

10 Aug 2024 8:52 PM PDT

Record Wind Speed (mph)

0.2

Record Wind Direction

E

Have the weather conditions changed since last recorded?

No

Are you experiencing any odors

Yes

<b>Description of Odor</b>	Other
<b>Describe "Other" Odor</b>	Sewer odor/ toilet type odor
<b>Intensity of Odor</b>	3 - Moderate Odor
<b>Are any corrective actions needed?</b>	
Stop #28: Intersection of Quincy Street and Cambridge Avenue	
<b>Use map locator to enter lat/long for this observation point.</b>	27803 Quincy St, Castaic, CA 91384, USA (34.453016399999996, -118.62001029999998)
<b>Record time at observation point</b>	10 Aug 2024 8:54 PM PDT
<b>Record Wind Speed (mph)</b>	0.4
<b>Record Wind Direction</b>	S
<b>Have the weather conditions changed since last recorded?</b>	No
<b>Are you experiencing any odors</b>	No
Stop #29: Intersection of Hasley Canyon Road and Commerce Center Drive (Santa Clarita Valley International School & Playmakers Preschool)	
<b>Use map locator to enter lat/long for this observation point.</b>	28050 Hasley Canyon Rd, Castaic, CA 91384, USA (34.4509611, -118.62462279999998)
<b>Record time at observation point</b>	10 Aug 2024 8:58 PM PDT
<b>Record Wind Speed (mph)</b>	2.2
<b>Record Wind Direction</b>	SW
<b>Have the weather conditions changed since last recorded?</b>	No
<b>Are you experiencing any odors</b>	Yes
<b>Description of Odor</b>	Landfill Gas
<b>Intensity of Odor</b>	2 - Light odor detected
<b>Are any corrective actions needed?</b>	

Stop #30: Intersection of Commerce Center Drive and Witherspoon Parkway

Use map locator to enter lat/long for this observation point.

29011 Witherspoon Pkwy,  
Valencia, CA 91355, USA  
(34.445682,  
-118.62720999999999)

Record time at observation point

10 Aug 2024 8:59 PM PDT

Record Wind Speed (mph)

2.5

Record Wind Direction

SE

Have the weather conditions changed since last recorded?

No

Are you experiencing any odors

No

Stop #31: Intersection of Franklin Parkway and driveway leading to the United States Postal Service

Use map locator to enter lat/long for this observation point.

28000 Franklin Pkwy, Valencia, CA  
91355, USA  
(34.4352261,  
-118.62850189999997)

Record time at observation point

10 Aug 2024 9:02 PM PDT

Record Wind Speed (mph)

2.0

Record Wind Direction

SW

Have the weather conditions changed since last recorded?

No

Are you experiencing any odors

No

Stop #32: Intersection of Henry Mayo Drive and Cambridge View Drive, leading into the Valencia Travel Village RV Resort

Use map locator to enter lat/long for this observation point.

27940 CA-126, Castaic, CA 91384,  
USA  
(34.4298143,  
-118.62485400000001)

Record time at observation point

10 Aug 2024 9:07 PM PDT

Record Wind Speed (mph)

2.0

Record Wind Direction

SW

Have the weather conditions changed since last recorded?

No

**Are you experiencing any odors**

No

Odor Compliance with Stipulated Order for Abatement

1 flagged

**At 3 or more stops have you recorded any Landfill Odor Intensity of 3 (3 - Moderate Odor) or higher?**

Yes

By selecting Yes to the above question, the landfill operating staff will automatically be notified immediately via email of this response. Upon receiving such notification, Chiquita shall review and modify as appropriate fan placement, and conduct a visual inspection of the Reaction Area to assess, and address as needed, any cracks in the surface of the area.

**Recorder Signature**

A handwritten signature in black ink, appearing to be 'L.H.' followed by a stylized flourish.

10 Aug 2024 9:07 PM PDT

---

**Upon completion of this patrol, please check the box to trigger necessary notifications.**



# 4050 - Chiquita Odor Patrol Template

Complete

<b>Score</b>	3 / 3 (100%)	<b>Flagged items</b>	13	<b>Actions</b>	0
--------------	--------------	----------------------	----	----------------	---

Conducted on

10 Aug 2024 7:24 AM PDT

Prepared by

Julian Jenkins

If the name of the person conducting the Patrol does not appear above, please enter it here:

What type of patrol is this?

Regular Patrol

Weather Conditions at the time of patrol.

Sunny

Temperature at time of Patrol

68°F  
Should be between -50°F to 125°F

I acknowledge that I have not visited the working face or other on-site areas where exposed trash or landfill odors such as, but not limited to landfill gas odors, refuse or refuse contaminated material odors, or landfill liquids/landfill leachate odors exist within four hours prior to conducting this odor surveillance.



I acknowledge that I will assess each Patrol Stop while standing outside of the vehicle.





**Flagged items**

13 flagged

Odor Patrol Stops / Stop #3: Intersection of Lincoln Avenue and Jackson Street

**Are you experiencing any odors**

Yes

Odor Patrol Stops / Stop #3: Intersection of Lincoln Avenue and Jackson Street

**Intensity of Odor**

3 - Moderate Odor

Odor Patrol Stops / Stop #4: Intersection of Buchanan Way and Chiquito Canyon Road

**Are you experiencing any odors**

Yes

Odor Patrol Stops / Stop #4: Intersection of Buchanan Way and Chiquito Canyon Road

**Intensity of Odor**

3 - Moderate Odor

Odor Patrol Stops / Stop #6: Intersection of Chiquito Canyon Road and San Martinez Road

**Are you experiencing any odors**

Yes

Odor Patrol Stops / Stop #6: Intersection of Chiquito Canyon Road and San Martinez Road

**Intensity of Odor**

3 - Moderate Odor

Odor Patrol Stops / Stop #11: Intersection of San Martinez Road and Keningston Road

**Are you experiencing any odors**

Yes

Odor Patrol Stops / Stop #12: Intersection of Hunstock Street and Windsor Road

**Are you experiencing any odors**

Yes

Odor Patrol Stops / Stop #12: Intersection of Hunstock Street and Windsor Road

**Intensity of Odor**

3 - Moderate Odor

Odor Patrol Stops / Stop #15: Intersection of Hasley Canyon Road and Gibraltar Lane

**Are you experiencing any odors**

Yes

Odor Patrol Stops / Stop #21: Intersection of The Old Road and Hillcrest Parkway

**Are you experiencing any odors**

Yes

Odor Patrol Stops / Stop #25: Intersection of Live Oak Road and Hidden Trail Road

**Are you experiencing any odors**

Yes

Odor Patrol Stops / Odor Compliance with Stipulated Order for Abatement

**At 3 or more stops have you recorded any Landfill Odor Intensity of 3 (3 - Moderate Odor) or higher?**

Yes

<b>Odor Patrol Stops</b>	13 flagged
Stop #1: Chiquito Canyon Road and Driveway leading to the LA County Fire's Del Valle Regional Training Center	
<b>Use map locator to enter lat/long for this observation point.</b>	28101 Chiquito Canyon Rd, Castaic, CA 91384, USA (34.4317609, -118.6589423)
<b>Record time at observation point</b>	10 Aug 2024 7:35 AM PDT
<b>Record Wind Speed (mph)</b>	2
<b>Record Wind Direction</b>	SW
<b>Have the weather conditions changed since start of patrol?</b>	No
<b>Are you experiencing any odors</b>	No
Stop #2: Intersection of Chiquito Canyon Road and Lincoln Avenue	
<b>Use map locator to enter lat/long for this observation point.</b>	29825 Lincoln Ave, Castaic, CA 91384, USA (34.4386606, -118.6575727)
<b>Record time at observation point</b>	10 Aug 2024 7:39 AM PDT
<b>Record Wind Speed (mph)</b>	0
<b>Have the weather conditions changed since last recorded?</b>	No
<b>Are you experiencing any odors</b>	No
Stop #3: Intersection of Lincoln Avenue and Jackson Street	
<b>Use map locator to enter lat/long for this observation point.</b>	28611 Lincoln Ave, Val Verde, CA 91384, USA (34.4398361, -118.656019)
<b>Record time at observation point</b>	10 Aug 2024 7:40 AM PDT
<b>Record Wind Speed (mph)</b>	2
<b>Record Wind Direction</b>	SW
<b>Have the weather conditions changed since last recorded?</b>	No
<b>Are you experiencing any odors</b>	Yes

<b>Description of Odor</b>	Landfill Gas	Other
<b>Describe "Other" Odor</b>	Urine	
<b>Intensity of Odor</b>	3 - Moderate Odor	
<b>Are any corrective actions needed?</b>		
Stop #4: Intersection of Buchanan Way and Chiquito Canyon Road	2 flagged	
<b>Use map locator to enter lat/long for this observation point.</b>	28703 Chiquito Canyon Rd, Castaic, CA 91384, USA (34.441859799999996, -118.6573111)	
<b>Record time at observation point</b>	10 Aug 2024 7:43 AM PDT	
<b>Record Wind Speed (mph)</b>	0.4	
<b>Record Wind Direction</b>	S	
<b>Have the weather conditions changed since last recorded?</b>	No	
<b>Are you experiencing any odors</b>	Yes	
<b>Description of Odor</b>	Landfill Gas	
<b>Intensity of Odor</b>	3 - Moderate Odor	
<b>Are any corrective actions needed?</b>		
Stop #5: Intersection of Lincoln Avenue and Harding Avenue		
<b>Use map locator to enter lat/long for this observation point.</b>	(34.4432111, -118.6560589)	
<b>Record time at observation point</b>	10 Aug 2024 7:45 AM PDT	
<b>Record Wind Speed (mph)</b>	2.5	
<b>Record Wind Direction</b>	E	
<b>Have the weather conditions changed since last recorded?</b>	No	
<b>Are you experiencing any odors</b>	No	
Stop #6: Intersection of Chiquito Canyon Road and San	2 flagged	

Martinez Road

Use map locator to enter lat/long for this observation point. (34.4449433, -118.6582422)

Record time at observation point 10 Aug 2024 7:47 AM PDT

Record Wind Speed (mph) 1.6

Record Wind Direction SE

Have the weather conditions changed since last recorded? No

Are you experiencing any odors Yes

Description of Odor Landfill Gas

Intensity of Odor 3 - Moderate Odor

Are any corrective actions needed?

Stop #7: Intersection of San Martinez Road and Morningside Drive

Use map locator to enter lat/long for this observation point. (34.4465486, -118.6618063)

Record time at observation point 10 Aug 2024 7:59 AM PDT

Record Wind Speed (mph) 1.1

Record Wind Direction E

Have the weather conditions changed since last recorded? No

Are you experiencing any odors No

Stop #8: Intersection of Lexington Drive and Morningside Drive

Use map locator to enter lat/long for this observation point. 29043 Morningside Dr, Castaic, CA 91384, USA (34.4482783, -118.66091829999998)

Record time at observation point 10 Aug 2024 7:57 AM PDT

Record Wind Speed (mph) 0.4

Record Wind Direction SE

Have the weather conditions changed since last recorded? No

<b>Are you experiencing any odors</b>	No
Stop #9: Intersection of Val Verde Road and Trellis Road	
<b>Use map locator to enter lat/long for this observation point.</b>	(34.4481174, -118.6628054)
<b>Record time at observation point</b>	10 Aug 2024 7:55 AM PDT
<b>Record Wind Speed (mph)</b>	2
<b>Record Wind Direction</b>	SE
<b>Have the weather conditions changed since last recorded?</b>	No
<b>Are you experiencing any odors</b>	No
Stop #10: Intersection of San Martinez Road and Euclid Ave.	
<b>Use map locator to enter lat/long for this observation point.</b>	(34.4477878, -118.6658286)
<b>Record time at observation point</b>	10 Aug 2024 7:50 AM PDT
<b>Record Wind Speed (mph)</b>	2.7
<b>Record Wind Direction</b>	E
<b>Have the weather conditions changed since last recorded?</b>	No
<b>Are you experiencing any odors</b>	No
Stop #11: Intersection of San Martinez Road and Keningston Road	
	1 flagged
<b>Use map locator to enter lat/long for this observation point.</b>	30703 San Martinez Rd, Castaic, CA 91384, USA (34.448692199999996, -118.6712099)
<b>Record time at observation point</b>	10 Aug 2024 7:52 AM PDT
<b>Record Wind Speed (mph)</b>	0.9
<b>Record Wind Direction</b>	E
<b>Have the weather conditions changed since last recorded?</b>	No
<b>Are you experiencing any odors</b>	Yes
<b>Description of Odor</b>	Other

Describe "Other" Odor	Household cleanser
Intensity of Odor	1 - Very light odor detected
Are any corrective actions needed?	No
Stop #12: Intersection of Hunstock Street and Windsor Road	2 flagged
Use map locator to enter lat/long for this observation point.	(34.4460308, -118.6494566)
Record time at observation point	10 Aug 2024 8:04 AM PDT
Record Wind Speed (mph)	3.6
Record Wind Direction	SE
Have the weather conditions changed since last recorded?	No
Are you experiencing any odors	Yes
Description of Odor	Other
Describe "Other" Odor	Chemical minty odor
Intensity of Odor	3 - Moderate Odor
Are any corrective actions needed?	
Stop #13: Intersection of Del Valle Road and Silver Street	
Use map locator to enter lat/long for this observation point.	(34.4486442, -118.6552524)
Record time at observation point	10 Aug 2024 8:08 AM PDT
Record Wind Speed	0.4
Record Wind Direction	SE
Have the weather conditions changed since last recorded?	No
Are you experiencing any odors	No
Stop #14: Intersection of Del Valle Road and Hasley Canyon Road	
Use map locator to enter lat/long for this observation point.	Del Valle Rd & Hasley Canyon Rd, Hasley Canyon, CA 91384, USA (34.456818999999996, -118.64180300000001)

Record time at observation point

10 Aug 2024 8:11 AM PDT

Record Wind Speed (mph)

2.5

Record Wind Direction

E

Have the weather conditions changed since last recorded?

No

Are you experiencing any odors

No

Stop #15: Intersection of Hasley Canyon Road and Gibraltar Lane

1 flagged

Use map locator to enter lat/long for this observation point.

28579 Gibraltar Ln, Castaic, CA  
91384, USA  
(34.4551702,  
-118.63360240000002)

Record time at observation point

10 Aug 2024 8:14 AM PDT

Record Wind Speed (mph)

4.2

Record Wind Direction

SE

Have the weather conditions changed since last recorded?

No

Are you experiencing any odors

Yes

Description of Odor

Other

Describe "Other" Odor

Lawn maintenance equipment

Intensity of Odor

2 - Light odor detected

Are any corrective actions needed?

No

Stop #16: Intersection of Gibraltar Lane and Alton Way

Use map locator to enter lat/long for this observation point.

(34.4548579, -118.6302738)

Record time at observation point

10 Aug 2024 8:17 AM PDT

Record Wind Speed (mph)

1.3

Record Wind Direction

SE

Have the weather conditions changed since last recorded?

No

Are you experiencing any odors

No

Stop #17: Intersection of Castlebury Place and Picadilly Place

Use map locator to enter lat/long for this observation point.

29732 Castlebury Pl, Castaic, CA  
91384, USA  
(34.4539136,  
-118.62732229999999)

Record time at observation point

10 Aug 2024 8:20 AM PDT

Record Wind Speed (mph)

1.3

Record Wind Direction

SW

Have the weather conditions changed since last recorded?

No

Are you experiencing any odors

No

Stop #18: Intersection of Gibraltar Lane and Springvale Lane

Use map locator to enter lat/long for this observation point.

28257 Springvale Ln, Castaic, CA  
91384, USA  
(34.4558953,  
-118.62825909999998)

Record time at observation point

10 Aug 2024 8:22 AM PDT

Record Wind Speed (mph)

.7

Record Wind Direction

SE

Have the weather conditions changed since last recorded?

No

Are you experiencing any odors

No

Stop #19: Intersection of Gibraltar Lane and Cambridge Avenue

Use map locator to enter lat/long for this observation point.

29822 Cambridge Ave, Castaic, CA  
91384, USA  
(34.4579204,  
-118.62650789999998)

Record time at observation point

10 Aug 2024 8:24 AM PDT

Record Wind Speed (mph)

2.5

Record Wind Direction

S

Have the weather conditions changed since last recorded?

No

Are you experiencing any odors

No



Stop #20: Intersection of Cambridge Avenue and Hasley Canyon Road

Use map locator to enter lat/long for this observation point.

9701 Creekbed Rd, Castaic, CA  
91384, USA  
(34.4555301, -118.6218167)

Record time at observation point

10 Aug 2024 8:27 AM PDT

Record Wind Speed (mph)

0

Have the weather conditions changed since last recorded?

No

Are you experiencing any odors

No

Stop #21: Intersection of The Old Road and Hillcrest Parkway

1 flagged

Use map locator to enter lat/long for this observation point.

The Old Rd & Hillcrest Pky,  
Castaic, CA 91384, USA  
(34.470684,  
-118.61676600000001)

Record time at observation point

10 Aug 2024 8:33 AM PDT

Record Wind Speed (mph)

2

Record Wind Direction

SW

Have the weather conditions changed since last recorded?

No

Are you experiencing any odors

Yes

Description of Odor

Landfill Gas

Other

Describe "Other" Odor

Sewage

Intensity of Odor

1 - Very light odor detected

Are any corrective actions needed?

Stop #22: Intersection of Hillcrest Parkway and Park Vista Drive at Castaic Elementary School

Use map locator to enter lat/long for this observation point.

28332 Foothill Rd, Castaic, CA  
91384, USA  
(34.471634099999996,  
-118.62992239999998)

Record time at observation point

10 Aug 2024 8:37 AM PDT

<b>Record Wind Speed (mph)</b>	1.3
<b>Record Wind Direction</b>	SE
<b>Have the weather conditions changed since last recorded?</b>	No
<b>Are you experiencing any odors</b>	No

Stop #23: Intersection of Creekbed Road and Firebrand Drive

**Use map locator to enter lat/long for this observation point.**  
 29796 Creekbed Rd, Castaic, CA  
 91384, USA  
 (34.4575992,  
 -118.61958519999999)

**Record time at observation point** 10 Aug 2024 8:29 AM PDT

<b>Record Wind Speed (mph)</b>	2
<b>Record Wind Direction</b>	S
<b>Have the weather conditions changed since last recorded?</b>	No
<b>Are you experiencing any odors</b>	No

Stop #24: Intersection of The Old Road and Live Oak Road

**Use map locator to enter lat/long for this observation point.**  
 27305 Live Oak Rd, Castaic, CA  
 91384, USA  
 (34.453375,  
 -118.61646859999999)

**Record time at observation point** 10 Aug 2024 8:41 AM PDT

<b>Record Wind Speed (mph)</b>	2.9
<b>Record Wind Direction</b>	SW
<b>Have the weather conditions changed since last recorded?</b>	No
<b>Are you experiencing any odors</b>	No

Stop #25: Intersection of Live Oak Road and Hidden Trail Road 1 flagged

**Use map locator to enter lat/long for this observation point.**  
 27704 Buckskin Dr, Castaic, CA  
 91384, USA  
 (34.4498606, -118.6182516)

**Record time at observation point** 10 Aug 2024 8:55 AM PDT

Record Wind Speed (mph)	1.3
Record Wind Direction	SW
Have the weather conditions changed since last recorded?	No
Are you experiencing any odors	Yes
Description of Odor	Other
Describe "Other" Odor	Asphalt
Intensity of Odor	2 - Light odor detected
Are any corrective actions needed?	No

Stop #26: Intersection of Live Oak Elementary School at Saddleridge Way

Use map locator to enter lat/long for this observation point. 27720 Saddleridge Way, Castaic, CA 91384, USA (34.4498617, -118.6194399)

Record time at observation point 10 Aug 2024 8:53 AM PDT

Record Wind Speed (mph)	1.3
Record Wind Direction	NW
Have the weather conditions changed since last recorded?	No
Are you experiencing any odors	No

Stop #27: Intersection of Rangewood Road and Buckskin Drive

Use map locator to enter lat/long for this observation point. 29203 Saddleridge Way, Castaic, CA 91384, USA (34.4492799, -118.62036769999999)

Record time at observation point 10 Aug 2024 8:51 AM PDT

Record Wind Speed (mph)	2.5
Record Wind Direction	SE
Have the weather conditions changed since last recorded?	No
Are you experiencing any odors	No

Stop #28: Intersection of Quincy Street and Cambridge Avenue

27813 Quincy St, Castaic, CA  
91384, USA  
(34.45286660000001,  
-118.62030479999999)

Use map locator to enter lat/long for this observation point.

Record time at observation point

10 Aug 2024 8:49 AM PDT

Record Wind Speed (mph)

1.6

Record Wind Direction

S

Have the weather conditions changed since last recorded?

No

Are you experiencing any odors

No

Stop #29: Intersection of Hasley Canyon Road and Commerce  
Center Drive (Santa Clarita Valley International School &  
Playmakers Preschool)

28050 Hasley Canyon Rd, Castaic,  
CA 91384, USA  
(34.4509611,  
-118.62462279999998)

Use map locator to enter lat/long for this observation point.

Record time at observation point

10 Aug 2024 8:59 AM PDT

Record Wind Speed (mph)

2.7

Record Wind Direction

SW

Have the weather conditions changed since last recorded?

No

Are you experiencing any odors

No

Stop #30: Intersection of Commerce Center Drive and  
Witherspoon Parkway

Commerce Center Dr &  
Witherspoon Pky, California  
91384, USA  
(34.445912, -118.626105)

Use map locator to enter lat/long for this observation point.

Record time at observation point

10 Aug 2024 9:01 AM PDT

Record Wind Speed (mph)

1.8

Record Wind Direction

N

Have the weather conditions changed since last recorded?

No

<b>Are you experiencing any odors</b>	No
Stop #31: Intersection of Franklin Parkway and driveway leading to the United States Postal Service	
<b>Use map locator to enter lat/long for this observation point.</b>	28000 Franklin Pkwy, Valencia, CA 91355, USA (34.4340936, -118.6284325)
<b>Record time at observation point</b>	10 Aug 2024 9:04 AM PDT
<b>Record Wind Speed (mph)</b>	3.6
<b>Record Wind Direction</b>	NE
<b>Have the weather conditions changed since last recorded?</b>	No
<b>Are you experiencing any odors</b>	No
Stop #32: Intersection of Henry Mayo Drive and Cambridge View Drive, leading into the Valencia Travel Village RV Resort	
<b>Use map locator to enter lat/long for this observation point.</b>	27948 CA-126, Castaic, CA 91384, USA (34.429735, -118.62497599999998)
<b>Record time at observation point</b>	10 Aug 2024 9:08 AM PDT
<b>Record Wind Speed (mph)</b>	2.5
<b>Record Wind Direction</b>	SW
<b>Have the weather conditions changed since last recorded?</b>	No
<b>Are you experiencing any odors</b>	No
<b>Odor Compliance with Stipulated Order for Abatement</b>	1 flagged
<b>At 3 or more stops have you recorded any Landfill Odor Intensity of 3 (3 - Moderate Odor) or higher?</b>	Yes

By selecting Yes to the above question, the landfill operating staff will automatically be notified immediately via email of this response. Upon receiving such notification, Chiquita shall review and modify as appropriate fan placement, and conduct a visual inspection of the Reaction Area to assess, and address as needed, any cracks in the surface of the area.

**Recorder Signature**



Julian Jenkins  
10 Aug 2024 9:10 AM PDT

---

**Upon completion of this patrol, please check the box to trigger necessary notifications.**

# 4050 - Chiquita Odor Patrol Template

Complete

<b>Score</b>	3 / 3 (100%)	<b>Flagged items</b>	4	<b>Actions</b>	0
--------------	--------------	----------------------	---	----------------	---

**Conducted on**

12 Aug 2024 7:53 PM PDT

**Prepared by**

Luthgardes Vianna- Angel  
Cisneros

**If the name of the person conducting the Patrol does not appear above, please enter it here:**

**What type of patrol is this?**

Regular Patrol

**Weather Conditions at the time of patrol.**

Sunny

**Temperature at time of Patrol**

83°F  
Should be between -50°F to 125°F

**I acknowledge that I have not visited the working face or other on-site areas where exposed trash or landfill odors such as, but not limited to landfill gas odors, refuse or refuse contaminated material odors, or landfill liquids/landfill leachate odors exist within four hours prior to conducting this odor surveillance.**



**I acknowledge that I will assess each Patrol Stop while standing outside of the vehicle.**



**Flagged items**

4 flagged

Odor Patrol Stops / Stop #24: Intersection of The Old Road and Live Oak Road

**Are you experiencing any odors**

Yes

Odor Patrol Stops / Stop #25: Intersection of Live Oak Road and Hidden Trail Road

**Are you experiencing any odors**

Yes

Odor Patrol Stops / Stop #30: Intersection of Commerce Center Drive and Witherspoon Parkway

**Are you experiencing any odors**

Yes

Odor Patrol Stops / Stop #31: Intersection of Franklin Parkway and driveway leading to the United States Postal Service

**Are you experiencing any odors**

Yes



<b>Odor Patrol Stops</b>	4 flagged
Stop #1: Chiquito Canyon Road and Driveway leading to the LA County Fire's Del Valle Regional Training Center	
<b>Use map locator to enter lat/long for this observation point.</b>	28101 Chiquito Canyon Rd, Castaic, CA 91384, USA (34.4317609, -118.6589423)
<b>Record time at observation point</b>	12 Aug 2024 8:02 PM PDT
<b>Record Wind Speed (mph)</b>	1.1
<b>Record Wind Direction</b>	SW
<b>Have the weather conditions changed since start of patrol?</b>	No
<b>Are you experiencing any odors</b>	No
Stop #2: Intersection of Chiquito Canyon Road and Lincoln Avenue	
<b>Use map locator to enter lat/long for this observation point.</b>	2900 S Orange Dr, Los Angeles, CA 90016, USA (34.43879, -118.65694099999999)
<b>Record time at observation point</b>	12 Aug 2024 8:03 PM PDT
<b>Record Wind Speed (mph)</b>	0.0
<b>Have the weather conditions changed since last recorded?</b>	No
<b>Are you experiencing any odors</b>	No
Stop #3: Intersection of Lincoln Avenue and Jackson Street	
<b>Use map locator to enter lat/long for this observation point.</b>	28543 Lincoln Ave, Castaic, CA 91384, USA (34.4395774, -118.6561263)
<b>Record time at observation point</b>	12 Aug 2024 8:05 PM PDT
<b>Record Wind Speed (mph)</b>	1.3
<b>Record Wind Direction</b>	SW
<b>Have the weather conditions changed since last recorded?</b>	No
<b>Are you experiencing any odors</b>	No

Stop #4: Intersection of Buchanan Way and Chiquito Canyon Road

Use map locator to enter lat/long for this observation point.

11629 Daleside Ave, Hawthorne,  
CA 90250, USA  
(34.443070999999996,  
-118.655496)

Record time at observation point

12 Aug 2024 8:06 PM PDT

Record Wind Speed (mph)

0.0

Have the weather conditions changed since last recorded?

No

Are you experiencing any odors

No

Stop #5: Intersection of Lincoln Avenue and Harding Avenue

Use map locator to enter lat/long for this observation point.

28703 Chiquito Canyon Rd,  
Castaic, CA 91384, USA  
(34.441859799999996,  
-118.6573111)

Record time at observation point

12 Aug 2024 8:09 PM PDT

Record Wind Speed (mph)

0.9

Record Wind Direction

SW

Have the weather conditions changed since last recorded?

No

Are you experiencing any odors

No

Stop #6: Intersection of Chiquito Canyon Road and San Martinez Road

Use map locator to enter lat/long for this observation point.

30010 San Martinez Rd, Castaic,  
CA 91384, USA  
(34.4449994, -118.6582312)

Record time at observation point

12 Aug 2024 8:11 PM PDT

Record Wind Speed (mph)

0.9

Record Wind Direction

S

Have the weather conditions changed since last recorded?

No

Are you experiencing any odors

No

Stop #7: Intersection of San Martinez Road and Morningside

Drive

Use map locator to enter lat/long for this observation point.

30139 San Martinez Rd, Castaic,  
CA 91384, USA  
(34.44624, -118.66109490000001)

Record time at observation point

12 Aug 2024 8:13 PM PDT

Record Wind Speed (mph)

3.6

Record Wind Direction

SW

Have the weather conditions changed since last recorded?

No

Are you experiencing any odors

No

Stop #8: Intersection of Lexington Drive and Morningside Drive

Use map locator to enter lat/long for this observation point.

29043 Morningside Dr, Castaic, CA  
91384, USA  
(34.4482783,  
-118.66091829999998)

Record time at observation point

12 Aug 2024 8:14 PM PDT

Record Wind Speed (mph)

0.2

Record Wind Direction

N

Have the weather conditions changed since last recorded?

No

Are you experiencing any odors

No

Stop #9: Intersection of Val Verde Road and Trellis Road

Use map locator to enter lat/long for this observation point.

30227 Trellis Rd, Castaic, CA  
91384, USA  
(34.448391799999996,  
-118.66299610000002)

Record time at observation point

12 Aug 2024 8:16 PM PDT

Record Wind Speed (mph)

0.7

Record Wind Direction

W

Have the weather conditions changed since last recorded?

No

Are you experiencing any odors

No

Stop #10: Intersection of San Martinez Road and Euclid Ave.

Use map locator to enter lat/long for this observation point.

30333 San Martinez Rd, Castaic,  
CA 91384, USA  
(34.4478645,  
-118.66565609999999)

Record time at observation point

12 Aug 2024 8:18 PM PDT

Record Wind Speed (mph)

1.6

Record Wind Direction

W

Have the weather conditions changed since last recorded?

No

Are you experiencing any odors

No

Stop #11: Intersection of San Martinez Road and Keningston Road

Use map locator to enter lat/long for this observation point.

30703 San Martinez Rd, Castaic,  
CA 91384, USA  
(34.448692199999996,  
-118.6712099)

Record time at observation point

12 Aug 2024 8:20 PM PDT

Record Wind Speed (mph)

2.0

Record Wind Direction

W

Have the weather conditions changed since last recorded?

No

Are you experiencing any odors

No

Stop #12: Intersection of Hunstock Street and Windsor Road

Use map locator to enter lat/long for this observation point.

29502 Cromwell Ave, Castaic, CA  
91384, USA  
(34.4460891, -118.6496094)

Record time at observation point

12 Aug 2024 8:25 PM PDT

Record Wind Speed (mph)

3.1

Record Wind Direction

SW

Have the weather conditions changed since last recorded?

No

Are you experiencing any odors

No

Stop #13: Intersection of Del Valle Road and Silver Street

Use map locator to enter lat/long for this observation point.

Del Valle Rd & Silver St, California  
91355, USA  
(34.448595, -118.65524)

Record time at observation point

12 Aug 2024 8:28 PM PDT

Record Wind Speed

1.1

Record Wind Direction

N

Have the weather conditions changed since last recorded?

No

Are you experiencing any odors

No

Stop #14: Intersection of Del Valle Road and Hasley Canyon Road

Use map locator to enter lat/long for this observation point.

Del Valle Rd & Hasley Canyon Rd,  
Hasley Canyon, CA 91384, USA  
(34.456818999999996,  
-118.64180300000001)

Record time at observation point

12 Aug 2024 8:31 PM PDT

Record Wind Speed (mph)

1.3

Record Wind Direction

SW

Have the weather conditions changed since last recorded?

No

Are you experiencing any odors

No

Stop #15: Intersection of Hasley Canyon Road and Gibraltar Lane

Use map locator to enter lat/long for this observation point.

28579 Gibraltar Ln, Castaic, CA  
91384, USA  
(34.4551702,  
-118.63360240000002)

Record time at observation point

12 Aug 2024 8:33 PM PDT

Record Wind Speed (mph)

0.7

Record Wind Direction

NW

Have the weather conditions changed since last recorded?

No

Are you experiencing any odors

No

Stop #16: Intersection of Gibraltar Lane and Alton Way

Use map locator to enter lat/long for this observation point.

28340 Alton Way, Castaic, CA  
91384, USA  
(34.4547069, -118.630257)

Record time at observation point

12 Aug 2024 8:35 PM PDT

Record Wind Speed (mph)

0.9

Record Wind Direction

NE

Have the weather conditions changed since last recorded?

No

Are you experiencing any odors

No

Stop #17: Intersection of Castlebury Place and Picadilly Place

Use map locator to enter lat/long for this observation point.

28203 Picadilly Pl, Castaic, CA  
91384, USA  
(34.4539706,  
-118.62780079999999)

Record time at observation point

12 Aug 2024 8:37 PM PDT

Record Wind Speed (mph)

0.4

Record Wind Direction

N

Have the weather conditions changed since last recorded?

No

Are you experiencing any odors

No

Stop #18: Intersection of Gibraltar Lane and Springvale Lane

Use map locator to enter lat/long for this observation point.

28257 Springvale Ln, Castaic, CA  
91384, USA  
(34.4558953,  
-118.62825909999998)

Record time at observation point

12 Aug 2024 8:38 PM PDT

Record Wind Speed (mph)

0.4

Record Wind Direction

N

Have the weather conditions changed since last recorded?

No

Are you experiencing any odors

No

Stop #19: Intersection of Gibraltar Lane and Cambridge Avenue

Use map locator to enter lat/long for this observation point.

29823 Cambridge Ave, Castaic, CA  
91384, USA  
(34.457909799999996,  
-118.62704210000001)

Record time at observation point

12 Aug 2024 8:40 PM PDT

Record Wind Speed (mph)

0.9

Record Wind Direction

NW

Have the weather conditions changed since last recorded?

No

Are you experiencing any odors

No

Stop #20: Intersection of Cambridge Avenue and Hasley Canyon Road

Use map locator to enter lat/long for this observation point.

9701 Creekbed Rd, Castaic, CA  
91384, USA  
(34.4555301, -118.6218167)

Record time at observation point

12 Aug 2024 8:43 PM PDT

Record Wind Speed (mph)

0.0

Have the weather conditions changed since last recorded?

No

Are you experiencing any odors

No

Stop #21: Intersection of The Old Road and Hillcrest Parkway

Use map locator to enter lat/long for this observation point.

30301 Marigold Cir, Castaic, CA  
91384, USA  
(34.4699479, -118.6171231)

Record time at observation point

12 Aug 2024 8:53 PM PDT

Record Wind Speed (mph)

0.4

Record Wind Direction

N

Have the weather conditions changed since last recorded?

No

Are you experiencing any odors

No

Stop #22: Intersection of Hillcrest Parkway and Park Vista Drive at Castaic Elementary School

30455 Park Vista Dr, Castaic, CA  
91384, USA  
(34.4721549,  
-118.63040360000001)

Use map locator to enter lat/long for this observation point.

Record time at observation point

12 Aug 2024 8:49 PM PDT

Record Wind Speed (mph)

0.9

Record Wind Direction

S

Have the weather conditions changed since last recorded?

No

Are you experiencing any odors

No

Stop #23: Intersection of Creekbed Road and Firebrand Drive

29796 Creekbed Rd, Castaic, CA  
91384, USA  
(34.4575992,  
-118.61958519999999)

Use map locator to enter lat/long for this observation point.

Record time at observation point

12 Aug 2024 8:44 PM PDT

Record Wind Speed (mph)

0.0

Have the weather conditions changed since last recorded?

No

Are you experiencing any odors

No

Stop #24: Intersection of The Old Road and Live Oak Road

1 flagged

27603 Quincy St, Castaic, CA  
91384, USA  
(34.4528436, -118.6171006)

Use map locator to enter lat/long for this observation point.

Record time at observation point

12 Aug 2024 8:57 PM PDT

Record Wind Speed (mph)

2.5

Record Wind Direction

S

Have the weather conditions changed since last recorded?

No

Are you experiencing any odors

Yes

Description of Odor

Other

Describe "Other" Odor

Sweet odor- possibly water  
running by



**Intensity of Odor**

2 - Light odor detected

**Are any corrective actions needed?**

Stop #25: Intersection of Live Oak Road and Hidden Trail Road

1 flagged

**Use map locator to enter lat/long for this observation point.**

27662 Buckskin Dr, Castaic, CA  
91384, USA  
(34.4501784, -118.6179979)

**Record time at observation point**

12 Aug 2024 8:59 PM PDT

**Record Wind Speed (mph)**

0.0

**Have the weather conditions changed since last recorded?**

No

**Are you experiencing any odors**

Yes

**Description of Odor**

Other

**Describe "Other" Odor**

Dead animal odor

**Intensity of Odor**

2 - Light odor detected

**Are any corrective actions needed?**

Stop #26: Intersection of Live Oak Elementary School at  
Saddleridge Way

**Use map locator to enter lat/long for this observation point.**

27715 Saddleridge Way, Castaic,  
CA 91384, USA  
(34.4504368,  
-118.62019730000002)

**Record time at observation point**

12 Aug 2024 9:04 PM PDT

**Record Wind Speed (mph)**

0.0

**Have the weather conditions changed since last recorded?**

No

**Are you experiencing any odors**

No

Stop #27: Intersection of Rangewood Road and Buckskin Drive

**Use map locator to enter lat/long for this observation point.**

29139 Rangewood Rd, Castaic, CA  
91384, USA  
(34.4485802,  
-118.62039709999999)

**Record time at observation point**

12 Aug 2024 9:05 PM PDT

<b>Record Wind Speed (mph)</b>	0.0
<b>Have the weather conditions changed since last recorded?</b>	No
<b>Are you experiencing any odors</b>	No
Stop #28: Intersection of Quincy Street and Cambridge Avenue	
<b>Use map locator to enter lat/long for this observation point.</b>	27803 Quincy St, Castaic, CA 91384, USA (34.453016399999996, -118.62001029999998)
<b>Record time at observation point</b>	12 Aug 2024 9:07 PM PDT
<b>Record Wind Speed (mph)</b>	0.0
<b>Have the weather conditions changed since last recorded?</b>	No
<b>Are you experiencing any odors</b>	No
Stop #29: Intersection of Hasley Canyon Road and Commerce Center Drive (Santa Clarita Valley International School & Playmakers Preschool)	
<b>Use map locator to enter lat/long for this observation point.</b>	28050 Hasley Canyon Rd, Castaic, CA 91384, USA (34.4509611, -118.62462279999998)
<b>Record time at observation point</b>	12 Aug 2024 9:11 PM PDT
<b>Record Wind Speed (mph)</b>	0.9
<b>Record Wind Direction</b>	N
<b>Have the weather conditions changed since last recorded?</b>	No
<b>Are you experiencing any odors</b>	No
Stop #30: Intersection of Commerce Center Drive and Witherspoon Parkway	
<b>Use map locator to enter lat/long for this observation point.</b>	1 flagged  29011 Witherspoon Pkwy, Valencia, CA 91355, USA (34.445682, -118.62720999999999)
<b>Record time at observation point</b>	12 Aug 2024 9:13 PM PDT
<b>Record Wind Speed (mph)</b>	0.9

Record Wind Direction	E
Have the weather conditions changed since last recorded?	No
Are you experiencing any odors	Yes
Description of Odor	Landfill Gas
Intensity of Odor	1 - Very light odor detected

**Are any corrective actions needed?**

Stop #31: Intersection of Franklin Parkway and driveway leading to the United States Postal Service 1 flagged

Use map locator to enter lat/long for this observation point. 28000 Franklin Pkwy, Valencia, CA 91355, USA (34.4352261, -118.62850189999997)

Record time at observation point 12 Aug 2024 9:16 PM PDT

Record Wind Speed (mph) 0.0

Have the weather conditions changed since last recorded?	No
Are you experiencing any odors	Yes
Description of Odor	Landfill Gas
Intensity of Odor	2 - Light odor detected

**Are any corrective actions needed?**

Stop #32: Intersection of Henry Mayo Drive and Cambridge View Drive, leading into the Valencia Travel Village RV Resort

Use map locator to enter lat/long for this observation point. 27940 CA-126, Castaic, CA 91384, USA (34.4298143, -118.62485400000001)

Record time at observation point 12 Aug 2024 9:21 PM PDT

Record Wind Speed (mph) 4.7

Record Wind Direction	NW
Have the weather conditions changed since last recorded?	No

**Are you experiencing any odors**

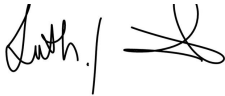
No

Odor Compliance with Stipulated Order for Abatement

**At 3 or more stops have you recorded any Landfill Odor Intensity of 3 (3 - Moderate Odor) or higher?**

No

**Recorder Signature**



12 Aug 2024 9:21 PM PDT

---

**Upon completion of this patrol, please check the box to trigger necessary notifications.**

# 4050 - Chiquita Odor Patrol Template

Complete

Score	3 / 3 (100%)	Flagged items	5	Actions	0
-------	--------------	---------------	---	---------	---

Conducted on

12 Aug 2024 7:58 AM PDT

Prepared by

Julian Jenkins

If the name of the person conducting the Patrol does not appear above, please enter it here:

What type of patrol is this?

Regular Patrol

Weather Conditions at the time of patrol.

Sunny

Temperature at time of Patrol

72°F  
Should be between -50°F to 125°F

I acknowledge that I have not visited the working face or other on-site areas where exposed trash or landfill odors such as, but not limited to landfill gas odors, refuse or refuse contaminated material odors, or landfill liquids/landfill leachate odors exist within four hours prior to conducting this odor surveillance.



I acknowledge that I will assess each Patrol Stop while standing outside of the vehicle.



**Flagged items**

5 flagged

Odor Patrol Stops / Stop #1: Chiquito Canyon Road and Driveway leading to the LA County Fire's Del Valle Regional Training Center

**Are you experiencing any odors**

Yes

Odor Patrol Stops / Stop #1: Chiquito Canyon Road and Driveway leading to the LA County Fire's Del Valle Regional Training Center

**Intensity of Odor**

4 -Strong Odor

Odor Patrol Stops / Stop #8: Intersection of Lexington Drive and Morningside Drive

**Are you experiencing any odors**

Yes

Odor Patrol Stops / Stop #20: Intersection of Cambridge Avenue and Hasley Canyon Road

**Are you experiencing any odors**

Yes

Odor Patrol Stops / Stop #31: Intersection of Franklin Parkway and driveway leading to the United States Postal Service

**Are you experiencing any odors**

Yes

<b>Odor Patrol Stops</b>	5 flagged
Stop #1: Chiquito Canyon Road and Driveway leading to the LA County Fire's Del Valle Regional Training Center	2 flagged
<b>Use map locator to enter lat/long for this observation point.</b>	28101 Chiquito Canyon Rd, Castaic, CA 91384, USA (34.4317609, -118.6589423)
<b>Record time at observation point</b>	12 Aug 2024 8:03 AM PDT
<b>Record Wind Speed (mph)</b>	1.3
<b>Record Wind Direction</b>	NE
<b>Have the weather conditions changed since start of patrol?</b>	No
<b>Are you experiencing any odors</b>	Yes
<b>Description of Odor</b>	Landfill Gas
<b>Intensity of Odor</b>	4 -Strong Odor
<b>Are any corrective actions needed?</b>	
Stop #2: Intersection of Chiquito Canyon Road and Lincoln Avenue	
<b>Use map locator to enter lat/long for this observation point.</b>	2900 S Orange Dr, Los Angeles, CA 90016, USA (34.43879, -118.65694099999999)
<b>Record time at observation point</b>	12 Aug 2024 8:05 AM PDT
<b>Record Wind Speed (mph)</b>	2.0
<b>Record Wind Direction</b>	NE
<b>Have the weather conditions changed since last recorded?</b>	No
<b>Are you experiencing any odors</b>	No
Stop #3: Intersection of Lincoln Avenue and Jackson Street	
<b>Use map locator to enter lat/long for this observation point.</b>	28611 Lincoln Ave, Val Verde, CA 91384, USA (34.4398361, -118.656019)
<b>Record time at observation point</b>	12 Aug 2024 8:07 AM PDT



<b>Record Wind Speed (mph)</b>	0.9
<b>Record Wind Direction</b>	NE
<b>Have the weather conditions changed since last recorded?</b>	No
<b>Are you experiencing any odors</b>	No
Stop #4: Intersection of Buchanan Way and Chiquito Canyon Road	
<b>Use map locator to enter lat/long for this observation point.</b>	28661 Chiquito Canyon Rd, Castaic, CA 91384, USA (34.4414836, -118.6574114)
<b>Record time at observation point</b>	12 Aug 2024 8:10 AM PDT
<b>Record Wind Speed (mph)</b>	1.3
<b>Record Wind Direction</b>	NE
<b>Have the weather conditions changed since last recorded?</b>	No
<b>Are you experiencing any odors</b>	No
Stop #5: Intersection of Lincoln Avenue and Harding Avenue	
<b>Use map locator to enter lat/long for this observation point.</b>	(34.4431519, -118.6560445)
<b>Record time at observation point</b>	12 Aug 2024 8:13 AM PDT
<b>Record Wind Speed (mph)</b>	0.4
<b>Record Wind Direction</b>	NE
<b>Have the weather conditions changed since last recorded?</b>	No
<b>Are you experiencing any odors</b>	No
Stop #6: Intersection of Chiquito Canyon Road and San Martinez Road	
<b>Use map locator to enter lat/long for this observation point.</b>	30010 San Martinez Rd, Castaic, CA 91384, USA (34.4449994, -118.6582312)
<b>Record time at observation point</b>	12 Aug 2024 8:15 AM PDT
<b>Record Wind Speed (mph)</b>	1.3

<b>Record Wind Direction</b>	NE
<b>Have the weather conditions changed since last recorded?</b>	No
<b>Are you experiencing any odors</b>	No
Stop #7: Intersection of San Martinez Road and Morningside Drive	
<b>Use map locator to enter lat/long for this observation point.</b>	(34.4463678, -118.6613139)
<b>Record time at observation point</b>	12 Aug 2024 8:17 AM PDT
<b>Record Wind Speed (mph)</b>	1.3
<b>Record Wind Direction</b>	NW
<b>Have the weather conditions changed since last recorded?</b>	No
<b>Are you experiencing any odors</b>	No
Stop #8: Intersection of Lexington Drive and Morningside Drive	
<b>Use map locator to enter lat/long for this observation point.</b>	(34.4483716, -118.6606578)
<b>Record time at observation point</b>	12 Aug 2024 8:19 AM PDT
<b>Record Wind Speed (mph)</b>	2
<b>Record Wind Direction</b>	S
<b>Have the weather conditions changed since last recorded?</b>	No
<b>Are you experiencing any odors</b>	Yes
<b>Description of Odor</b>	Other
<b>Describe "Other" Odor</b>	Citrus chemical odor
<b>Intensity of Odor</b>	1 - Very light odor detected
<b>Are any corrective actions needed?</b>	No
Stop #9: Intersection of Val Verde Road and Trellis Road	
<b>Use map locator to enter lat/long for this observation point.</b>	(34.4482648, -118.6628569)
<b>Record time at observation point</b>	12 Aug 2024 8:21 AM PDT

<b>Record Wind Speed (mph)</b>	0.9
<b>Record Wind Direction</b>	NE
<b>Have the weather conditions changed since last recorded?</b>	No
<b>Are you experiencing any odors</b>	No
Stop #10: Intersection of San Martinez Road and Euclid Ave.	
<b>Use map locator to enter lat/long for this observation point.</b>	(34.4478049, -118.6658339)
<b>Record time at observation point</b>	12 Aug 2024 8:23 AM PDT
<b>Record Wind Speed (mph)</b>	0.4
<b>Record Wind Direction</b>	NE
<b>Have the weather conditions changed since last recorded?</b>	No
<b>Are you experiencing any odors</b>	No
Stop #11: Intersection of San Martinez Road and Keningston Road	
<b>Use map locator to enter lat/long for this observation point.</b>	30703 San Martinez Rd, Castaic, CA 91384, USA (34.448692199999996, -118.6712099)
<b>Record time at observation point</b>	12 Aug 2024 8:25 AM PDT
<b>Record Wind Speed (mph)</b>	0.9
<b>Record Wind Direction</b>	NE
<b>Have the weather conditions changed since last recorded?</b>	No
<b>Are you experiencing any odors</b>	No
Stop #12: Intersection of Hunstock Street and Windsor Road	
<b>Use map locator to enter lat/long for this observation point.</b>	(34.4460797, -118.649403)
<b>Record time at observation point</b>	12 Aug 2024 8:32 AM PDT
<b>Record Wind Speed (mph)</b>	0.9
<b>Record Wind Direction</b>	NE

<b>Have the weather conditions changed since last recorded?</b>	No
<b>Are you experiencing any odors</b>	No
Stop #13: Intersection of Del Valle Road and Silver Street	
<b>Use map locator to enter lat/long for this observation point.</b>	(34.4486457, -118.6552206)
<b>Record time at observation point</b>	12 Aug 2024 8:35 AM PDT
<b>Record Wind Speed</b>	2.5
<b>Record Wind Direction</b>	S
<b>Have the weather conditions changed since last recorded?</b>	No
<b>Are you experiencing any odors</b>	No
Stop #14: Intersection of Del Valle Road and Hasley Canyon Road	
<b>Use map locator to enter lat/long for this observation point.</b>	Del Valle Rd & Hasley Canyon Rd, Hasley Canyon, CA 91384, USA (34.456818999999996, -118.64180300000001)
<b>Record time at observation point</b>	12 Aug 2024 8:38 AM PDT
<b>Record Wind Speed (mph)</b>	0.9
<b>Record Wind Direction</b>	NE
<b>Have the weather conditions changed since last recorded?</b>	No
<b>Are you experiencing any odors</b>	No
Stop #15: Intersection of Hasley Canyon Road and Gibraltar Lane	
<b>Use map locator to enter lat/long for this observation point.</b>	28579 Gibraltar Ln, Castaic, CA 91384, USA (34.4551702, -118.63360240000002)
<b>Record time at observation point</b>	12 Aug 2024 8:41 AM PDT
<b>Record Wind Speed (mph)</b>	2.7
<b>Record Wind Direction</b>	S

<b>Have the weather conditions changed since last recorded?</b>	No
<b>Are you experiencing any odors</b>	No
Stop #16: Intersection of Gibraltar Lane and Alton Way	
<b>Use map locator to enter lat/long for this observation point.</b>	28340 Alton Way, Castaic, CA 91384, USA (34.4547069, -118.630257)
<b>Record time at observation point</b>	12 Aug 2024 8:43 AM PDT
<b>Record Wind Speed (mph)</b>	2.2
<b>Record Wind Direction</b>	S
<b>Have the weather conditions changed since last recorded?</b>	No
<b>Are you experiencing any odors</b>	No
Stop #17: Intersection of Castlebury Place and Picadilly Place	
<b>Use map locator to enter lat/long for this observation point.</b>	29732 Castlebury Pl, Castaic, CA 91384, USA (34.4539136, -118.62732229999999)
<b>Record time at observation point</b>	12 Aug 2024 8:45 AM PDT
<b>Record Wind Speed (mph)</b>	0.9
<b>Record Wind Direction</b>	S
<b>Have the weather conditions changed since last recorded?</b>	No
<b>Are you experiencing any odors</b>	No
Stop #18: Intersection of Gibraltar Lane and Springvale Lane	
<b>Use map locator to enter lat/long for this observation point.</b>	28257 Springvale Ln, Castaic, CA 91384, USA (34.4558953, -118.62825909999998)
<b>Record time at observation point</b>	12 Aug 2024 8:48 AM PDT
<b>Record Wind Speed (mph)</b>	1.8
<b>Record Wind Direction</b>	SE

<b>Have the weather conditions changed since last recorded?</b>	No
<b>Are you experiencing any odors</b>	No
Stop #19: Intersection of Gibraltar Lane and Cambridge Avenue	
<b>Use map locator to enter lat/long for this observation point.</b>	28003 Gibraltar Ln, Castaic, CA 91384, USA (34.4583437, -118.62700379999998)
<b>Record time at observation point</b>	12 Aug 2024 8:50 AM PDT
<b>Record Wind Speed (mph)</b>	4.2
<b>Record Wind Direction</b>	S
<b>Have the weather conditions changed since last recorded?</b>	No
<b>Are you experiencing any odors</b>	No
Stop #20: Intersection of Cambridge Avenue and Hasley Canyon Road	
<b>Use map locator to enter lat/long for this observation point.</b>	9701 Creekbed Rd, Castaic, CA 91384, USA (34.4555301, -118.6218167)
<b>Record time at observation point</b>	12 Aug 2024 8:52 AM PDT
<b>Record Wind Speed (mph)</b>	1.8
<b>Record Wind Direction</b>	S
<b>Have the weather conditions changed since last recorded?</b>	No
<b>Are you experiencing any odors</b>	Yes
<b>Description of Odor</b>	Other
<b>Describe "Other" Odor</b>	Household cleanser
<b>Intensity of Odor</b>	2 - Light odor detected
<b>Are any corrective actions needed?</b>	No
Stop #21: Intersection of The Old Road and Hillcrest Parkway	
<b>Use map locator to enter lat/long for this observation point.</b>	30402 Daisy Ct, Castaic, CA 91384, USA

(34.470892299999996,  
-118.6169014)

**Record time at observation point** 12 Aug 2024 9:01 AM PDT

**Record Wind Speed (mph)** 0.9

**Record Wind Direction** NE

**Have the weather conditions changed since last recorded?** No

**Are you experiencing any odors** No

Stop #22: Intersection of Hillcrest Parkway and Park Vista Drive at Castaic Elementary School

28332 Foothill Rd, Castaic, CA  
91384, USA  
(34.471634099999996,  
-118.62992239999998)

**Use map locator to enter lat/long for this observation point.**

**Record time at observation point** 12 Aug 2024 9:03 AM PDT

**Record Wind Speed (mph)** 1.3

**Record Wind Direction** E

**Have the weather conditions changed since last recorded?** No

**Are you experiencing any odors** No

Stop #23: Intersection of Creekbed Road and Firebrand Drive

27704 Firebrand Dr, Castaic, CA  
91384, USA  
(34.457861199999996,  
-118.61993810000001)

**Use map locator to enter lat/long for this observation point.**

**Record time at observation point** 12 Aug 2024 8:55 AM PDT

**Record Wind Speed (mph)** 0.4

**Record Wind Direction** NE

**Have the weather conditions changed since last recorded?** No

**Are you experiencing any odors** No

Stop #24: Intersection of The Old Road and Live Oak Road

27602 Hartford Ave, Castaic, CA  
91384, USA  
(34.453196,  
-118.61702079999998)

**Use map locator to enter lat/long for this observation point.**

**Record time at observation point** 12 Aug 2024 9:23 AM PDT

**Record Wind Speed (mph)** 0.9

**Record Wind Direction** N

**Have the weather conditions changed since last recorded?** No

**Are you experiencing any odors** No

Stop #25: Intersection of Live Oak Road and Hidden Trail Road

27662 Buckskin Dr, Castaic, CA  
91384, USA  
(34.4501784, -118.6179979)

**Use map locator to enter lat/long for this observation point.**

**Record time at observation point** 12 Aug 2024 9:25 AM PDT

**Record Wind Speed (mph)** 1.3

**Record Wind Direction** SE

**Have the weather conditions changed since last recorded?** No

**Are you experiencing any odors** No

Stop #26: Intersection of Live Oak Elementary School at  
Saddleridge Way

27710 Rangewood Rd, Castaic, CA  
91384, USA  
(34.450107599999996,  
-118.61922759999999)

**Use map locator to enter lat/long for this observation point.**

**Record time at observation point** 12 Aug 2024 9:28 AM PDT

**Record Wind Speed (mph)** 1.3

**Record Wind Direction** SW

**Have the weather conditions changed since last recorded?** No

**Are you experiencing any odors** No

Stop #27: Intersection of Rangewood Road and Buckskin Drive



Use map locator to enter lat/long for this observation point.

29203 Saddleridge Way, Castaic,  
CA 91384, USA  
(34.4492799,  
-118.62036769999999)

Record time at observation point

12 Aug 2024 9:30 AM PDT

Record Wind Speed (mph)

1.8

Record Wind Direction

S

Have the weather conditions changed since last recorded?

No

Are you experiencing any odors

No

Stop #28: Intersection of Quincy Street and Cambridge Avenue

Use map locator to enter lat/long for this observation point.

27803 Quincy St, Castaic, CA  
91384, USA  
(34.453016399999996,  
-118.62001029999998)

Record time at observation point

12 Aug 2024 9:32 AM PDT

Record Wind Speed (mph)

1.1

Record Wind Direction

S

Have the weather conditions changed since last recorded?

No

Are you experiencing any odors

No

Stop #29: Intersection of Hasley Canyon Road and Commerce  
Center Drive (Santa Clarita Valley International School &  
Playmakers Preschool)

Use map locator to enter lat/long for this observation point.

28050 Hasley Canyon Rd, Castaic,  
CA 91384, USA  
(34.4509611,  
-118.62462279999998)

Record time at observation point

12 Aug 2024 9:36 AM PDT

Record Wind Speed (mph)

2

Record Wind Direction

N

Have the weather conditions changed since last recorded?

No

Are you experiencing any odors

No

Stop #30: Intersection of Commerce Center Drive and Witherspoon Parkway

Use map locator to enter lat/long for this observation point.

29011 Witherspoon Pkwy,  
Valencia, CA 91355, USA  
(34.445682,  
-118.62720999999999)

Record time at observation point

12 Aug 2024 9:39 AM PDT

Record Wind Speed (mph)

1.3

Record Wind Direction

SW

Have the weather conditions changed since last recorded?

No

Are you experiencing any odors

No

Stop #31: Intersection of Franklin Parkway and driveway leading to the United States Postal Service

1 flagged

Use map locator to enter lat/long for this observation point.

27998 Franklin Pkwy, Valencia, CA  
91355, USA  
(34.434030799999995,  
-118.62835969999999)

Record time at observation point

12 Aug 2024 9:43 AM PDT

Record Wind Speed (mph)

2.9

Record Wind Direction

S

Have the weather conditions changed since last recorded?

No

Are you experiencing any odors

Yes

Description of Odor

Other

Describe "Other" Odor

Sweet odor

Intensity of Odor

1 - Very light odor detected

Are any corrective actions needed?

No

Stop #32: Intersection of Henry Mayo Drive and Cambridge View Drive, leading into the Valencia Travel Village RV Resort

Use map locator to enter lat/long for this observation point.

27940 CA-126, Castaic, CA 91384,  
USA  
(34.4298143,  
-118.62485400000001)

Record time at observation point

12 Aug 2024 9:50 AM PDT

Record Wind Speed (mph) 0.9

Record Wind Direction S

Have the weather conditions changed since last recorded? No

Are you experiencing any odors No

Odor Compliance with Stipulated Order for Abatement

At 3 or more stops have you recorded any Landfill Odor Intensity of 3 (3 - Moderate Odor) or higher? No

Recorder Signature



Julian Jenkins  
12 Aug 2024 9:50 AM PDT

---

Upon completion of this patrol, please check the box to trigger necessary notifications.

# 4050 - Chiquita Odor Patrol Template

Complete

<b>Score</b>	3 / 3 (100%)	<b>Flagged items</b>	4	<b>Actions</b>	0
--------------	--------------	----------------------	---	----------------	---

**Conducted on**

13 Aug 2024 7:53 PM PDT

**Prepared by**

Luthgardes Vianna- Angel  
Cisneros

**If the name of the person conducting the Patrol does not appear above, please enter it here:**

**What type of patrol is this?**

Regular Patrol

**Weather Conditions at the time of patrol.**

Sunny

**Temperature at time of Patrol**

83°F  
Should be between -50°F to 125°F

**I acknowledge that I have not visited the working face or other on-site areas where exposed trash or landfill odors such as, but not limited to landfill gas odors, refuse or refuse contaminated material odors, or landfill liquids/landfill leachate odors exist within four hours prior to conducting this odor surveillance.**



**I acknowledge that I will assess each Patrol Stop while standing outside of the vehicle.**



**Flagged items**

4 flagged

Odor Patrol Stops / Stop #17: Intersection of Castlebury Place and Picadilly Place

**Are you experiencing any odors**

Yes

Odor Patrol Stops / Stop #20: Intersection of Cambridge Avenue and Hasley Canyon Road

**Are you experiencing any odors**

Yes

Odor Patrol Stops / Stop #29: Intersection of Hasley Canyon Road and Commerce Center Drive (Santa Clarita Valley International School & Playmakers Preschool)

**Are you experiencing any odors**

Yes

Odor Patrol Stops / Stop #30: Intersection of Commerce Center Drive and Witherspoon Parkway

**Are you experiencing any odors**

Yes

Odor Patrol Stops		4 flagged
Stop #1: Chiquito Canyon Road and Driveway leading to the LA County Fire's Del Valle Regional Training Center		
<b>Use map locator to enter lat/long for this observation point.</b>	28101 Chiquito Canyon Rd, Castaic, CA 91384, USA (34.4317609, -118.6589423)	
<b>Record time at observation point</b>	13 Aug 2024 7:59 PM PDT	
<b>Record Wind Speed (mph)</b>	0.7	
<b>Record Wind Direction</b>	SE	
<b>Have the weather conditions changed since start of patrol?</b>	No	
<b>Are you experiencing any odors</b>	No	
Stop #2: Intersection of Chiquito Canyon Road and Lincoln Avenue		
<b>Use map locator to enter lat/long for this observation point.</b>	2900 S Orange Dr, Los Angeles, CA 90016, USA (34.43879, -118.65694099999999)	
<b>Record time at observation point</b>	13 Aug 2024 8:01 PM PDT	
<b>Record Wind Speed (mph)</b>	0.9	
<b>Record Wind Direction</b>	NE	
<b>Have the weather conditions changed since last recorded?</b>	No	
<b>Are you experiencing any odors</b>	No	
Stop #3: Intersection of Lincoln Avenue and Jackson Street		
<b>Use map locator to enter lat/long for this observation point.</b>	28543 Lincoln Ave, Castaic, CA 91384, USA (34.4395774, -118.6561263)	
<b>Record time at observation point</b>	13 Aug 2024 8:02 PM PDT	
<b>Record Wind Speed (mph)</b>	2.0	
<b>Record Wind Direction</b>	E	
<b>Have the weather conditions changed since last recorded?</b>	No	

**Are you experiencing any odors**

No

Stop #4: Intersection of Buchanan Way and Chiquito Canyon Road

11629 Daleside Ave, Hawthorne,  
CA 90250, USA  
(34.443070999999996,  
-118.655496)

**Use map locator to enter lat/long for this observation point.**

**Record time at observation point**

13 Aug 2024 8:04 PM PDT

**Record Wind Speed (mph)**

0.9

**Record Wind Direction**

S

**Have the weather conditions changed since last recorded?**

No

**Are you experiencing any odors**

No

Stop #5: Intersection of Lincoln Avenue and Harding Avenue

28703 Chiquito Canyon Rd,  
Castaic, CA 91384, USA  
(34.441859799999996,  
-118.6573111)

**Use map locator to enter lat/long for this observation point.**

**Record time at observation point**

13 Aug 2024 8:05 PM PDT

**Record Wind Speed (mph)**

0.0

**Have the weather conditions changed since last recorded?**

No

**Are you experiencing any odors**

No

Stop #6: Intersection of Chiquito Canyon Road and San Martinez Road

30010 San Martinez Rd, Castaic,  
CA 91384, USA  
(34.4449994, -118.6582312)

**Use map locator to enter lat/long for this observation point.**

**Record time at observation point**

13 Aug 2024 8:07 PM PDT

**Record Wind Speed (mph)**

0.0

**Have the weather conditions changed since last recorded?**

No

**Are you experiencing any odors**

No

Stop #7: Intersection of San Martinez Road and Morningside



Drive

**Use map locator to enter lat/long for this observation point.**

30139 San Martinez Rd, Castaic,  
CA 91384, USA  
(34.44624, -118.66109490000001)

**Record time at observation point**

13 Aug 2024 8:08 PM PDT

**Record Wind Speed (mph)**

0.4

**Record Wind Direction**

SW

**Have the weather conditions changed since last recorded?**

No

**Are you experiencing any odors**

No

Stop #8: Intersection of Lexington Drive and Morningside Drive

**Use map locator to enter lat/long for this observation point.**

29043 Morningside Dr, Castaic, CA  
91384, USA  
(34.4482783,  
-118.66091829999998)

**Record time at observation point**

13 Aug 2024 8:10 PM PDT

**Record Wind Speed (mph)**

0.9

**Record Wind Direction**

SW

**Have the weather conditions changed since last recorded?**

No

**Are you experiencing any odors**

No

Stop #9: Intersection of Val Verde Road and Trellis Road

**Use map locator to enter lat/long for this observation point.**

30227 Trellis Rd, Castaic, CA  
91384, USA  
(34.448391799999996,  
-118.66299610000002)

**Record time at observation point**

13 Aug 2024 8:12 PM PDT

**Record Wind Speed (mph)**

0.0

**Have the weather conditions changed since last recorded?**

No

**Are you experiencing any odors**

No

Stop #10: Intersection of San Martinez Road and Euclid Ave.

**Use map locator to enter lat/long for this observation point.** (34.4478188, -118.6658612)

**Record time at observation point** 13 Aug 2024 8:14 PM PDT

**Record Wind Speed (mph)** 0.2

**Record Wind Direction** W

**Have the weather conditions changed since last recorded?** No

**Are you experiencing any odors** No

Stop #11: Intersection of San Martinez Road and Keningston Road

**Use map locator to enter lat/long for this observation point.** 30703 San Martinez Rd, Castaic, CA 91384, USA  
(34.448692199999996, -118.6712099)

**Record time at observation point** 13 Aug 2024 8:16 PM PDT

**Record Wind Speed (mph)** 3.6

**Record Wind Direction** NW

**Have the weather conditions changed since last recorded?** No

**Are you experiencing any odors** No

Stop #12: Intersection of Hunstock Street and Windsor Road

**Use map locator to enter lat/long for this observation point.** 29502 Cromwell Ave, Castaic, CA 91384, USA  
(34.4460891, -118.6496094)

**Record time at observation point** 13 Aug 2024 8:21 PM PDT

**Record Wind Speed (mph)** 1.8

**Record Wind Direction** SE

**Have the weather conditions changed since last recorded?** No

**Are you experiencing any odors** No

Stop #13: Intersection of Del Valle Road and Silver Street

**Use map locator to enter lat/long for this observation point.** Del Valle Rd & Silver St, California 91355, USA

(34.448595, -118.65524)

<b>Record time at observation point</b>	13 Aug 2024 8:24 PM PDT
<b>Record Wind Speed</b>	2.0
<b>Record Wind Direction</b>	N
<b>Have the weather conditions changed since last recorded?</b>	No
<b>Are you experiencing any odors</b>	No
Stop #14: Intersection of Del Valle Road and Hasley Canyon Road	

**Use map locator to enter lat/long for this observation point.** Del Valle Rd & Hasley Canyon Rd, Hasley Canyon, CA 91384, USA (34.456818999999996, -118.64180300000001)

<b>Record time at observation point</b>	13 Aug 2024 8:26 PM PDT
<b>Record Wind Speed (mph)</b>	0.9
<b>Record Wind Direction</b>	SW
<b>Have the weather conditions changed since last recorded?</b>	No
<b>Are you experiencing any odors</b>	No
Stop #15: Intersection of Hasley Canyon Road and Gibraltar Lane	

**Use map locator to enter lat/long for this observation point.** 28579 Gibraltar Ln, Castaic, CA 91384, USA (34.4551702, -118.63360240000002)

<b>Record time at observation point</b>	13 Aug 2024 8:28 PM PDT
<b>Record Wind Speed (mph)</b>	1.3
<b>Record Wind Direction</b>	SE
<b>Have the weather conditions changed since last recorded?</b>	No
<b>Are you experiencing any odors</b>	No
Stop #16: Intersection of Gibraltar Lane and Alton Way	

Use map locator to enter lat/long for this observation point.

28340 Alton Way, Castaic, CA  
91384, USA  
(34.4547069, -118.630257)

Record time at observation point

13 Aug 2024 8:30 PM PDT

Record Wind Speed (mph)

2.0

Record Wind Direction

NW

Have the weather conditions changed since last recorded?

No

Are you experiencing any odors

No

Stop #17: Intersection of Castlebury Place and Picadilly Place

1 flagged

Use map locator to enter lat/long for this observation point.

28203 Picadilly Pl, Castaic, CA  
91384, USA  
(34.4539706,  
-118.62780079999999)

Record time at observation point

13 Aug 2024 8:32 PM PDT

Record Wind Speed (mph)

0.0

Have the weather conditions changed since last recorded?

No

Are you experiencing any odors

Yes

Description of Odor

Other

Describe "Other" Odor

Sweet chemical

Intensity of Odor

2 - Light odor detected

Are any corrective actions needed?

Stop #18: Intersection of Gibraltar Lane and Springvale Lane

Use map locator to enter lat/long for this observation point.

28257 Springvale Ln, Castaic, CA  
91384, USA  
(34.4558953,  
-118.62825909999998)

Record time at observation point

13 Aug 2024 8:34 PM PDT

Record Wind Speed (mph)

1.3

Record Wind Direction

SW

<b>Have the weather conditions changed since last recorded?</b>	No
<b>Are you experiencing any odors</b>	No
Stop #19: Intersection of Gibraltar Lane and Cambridge Avenue	
<b>Use map locator to enter lat/long for this observation point.</b>	29823 Cambridge Ave, Castaic, CA 91384, USA (34.457909799999996, -118.62704210000001)
<b>Record time at observation point</b>	13 Aug 2024 8:35 PM PDT
<b>Record Wind Speed (mph)</b>	0.9
<b>Record Wind Direction</b>	W
<b>Have the weather conditions changed since last recorded?</b>	No
<b>Are you experiencing any odors</b>	No
Stop #20: Intersection of Cambridge Avenue and Hasley Canyon Road	
<b>Use map locator to enter lat/long for this observation point.</b>	9701 Creekbed Rd, Castaic, CA 91384, USA (34.4555301, -118.6218167)
<b>Record time at observation point</b>	13 Aug 2024 8:37 PM PDT
<b>Record Wind Speed (mph)</b>	0.9
<b>Record Wind Direction</b>	SE
<b>Have the weather conditions changed since last recorded?</b>	No
<b>Are you experiencing any odors</b>	Yes
<b>Description of Odor</b>	Landfill Gas
<b>Intensity of Odor</b>	2 - Light odor detected
<b>Are any corrective actions needed?</b>	
Stop #21: Intersection of The Old Road and Hillcrest Parkway	
<b>Use map locator to enter lat/long for this observation point.</b>	30301 Marigold Cir, Castaic, CA 91384, USA (34.4699479, -118.6171231)

Record time at observation point

13 Aug 2024 8:45 PM PDT

Record Wind Speed (mph)

2.9

Record Wind Direction

S

Have the weather conditions changed since last recorded?

No

Are you experiencing any odors

No

Stop #22: Intersection of Hillcrest Parkway and Park Vista Drive at Castaic Elementary School

30455 Park Vista Dr, Castaic, CA  
91384, USA  
(34.4721549,  
-118.63040360000001)

Use map locator to enter lat/long for this observation point.

Record time at observation point

13 Aug 2024 8:43 PM PDT

Record Wind Speed (mph)

0.9

Record Wind Direction

N

Have the weather conditions changed since last recorded?

No

Are you experiencing any odors

No

Stop #23: Intersection of Creekbed Road and Firebrand Drive

29796 Creekbed Rd, Castaic, CA  
91384, USA  
(34.4575992,  
-118.61958519999999)

Use map locator to enter lat/long for this observation point.

Record time at observation point

13 Aug 2024 8:38 PM PDT

Record Wind Speed (mph)

0.7

Record Wind Direction

SE

Have the weather conditions changed since last recorded?

No

Are you experiencing any odors

No

Stop #24: Intersection of The Old Road and Live Oak Road

27603 Quincy St, Castaic, CA  
91384, USA  
(34.4528436, -118.6171006)

Use map locator to enter lat/long for this observation point.

Record time at observation point

13 Aug 2024 8:49 PM PDT

Record Wind Speed (mph)

1.3

Record Wind Direction

S

Have the weather conditions changed since last recorded?

No

Are you experiencing any odors

No

Stop #25: Intersection of Live Oak Road and Hidden Trail Road

Use map locator to enter lat/long for this observation point.

27662 Buckskin Dr, Castaic, CA  
91384, USA  
(34.4501784, -118.6179979)

Record time at observation point

13 Aug 2024 8:50 PM PDT

Record Wind Speed (mph)

1.3

Record Wind Direction

S

Have the weather conditions changed since last recorded?

No

Are you experiencing any odors

No

Stop #26: Intersection of Live Oak Elementary School at  
Saddleridge Way

Use map locator to enter lat/long for this observation point.

27715 Saddleridge Way, Castaic,  
CA 91384, USA  
(34.4504368,  
-118.62019730000002)

Record time at observation point

13 Aug 2024 8:52 PM PDT

Record Wind Speed (mph)

2.5

Record Wind Direction

S

Have the weather conditions changed since last recorded?

No

Are you experiencing any odors

No

Stop #27: Intersection of Rangewood Road and Buckskin Drive

Use map locator to enter lat/long for this observation point.

29139 Rangewood Rd, Castaic, CA  
91384, USA  
(34.4485802,  
-118.62039709999999)

Record time at observation point

13 Aug 2024 8:54 PM PDT

Record Wind Speed (mph)

0.9

Record Wind Direction

SE

Have the weather conditions changed since last recorded?

No

Are you experiencing any odors

No

Stop #28: Intersection of Quincy Street and Cambridge Avenue

27803 Quincy St, Castaic, CA  
91384, USA  
(34.453016399999996,  
-118.62001029999998)

Use map locator to enter lat/long for this observation point.

Record time at observation point

13 Aug 2024 8:55 PM PDT

Record Wind Speed (mph)

0.0

Have the weather conditions changed since last recorded?

No

Are you experiencing any odors

No

Stop #29: Intersection of Hasley Canyon Road and Commerce  
Center Drive (Santa Clarita Valley International School &  
Playmakers Preschool)

1 flagged

28050 Hasley Canyon Rd, Castaic,  
CA 91384, USA  
(34.4509611,  
-118.62462279999998)

Use map locator to enter lat/long for this observation point.

Record time at observation point

13 Aug 2024 8:59 PM PDT

Record Wind Speed (mph)

1.3

Record Wind Direction

SE

Have the weather conditions changed since last recorded?

No

Are you experiencing any odors

Yes

Description of Odor

Landfill Gas

Other

Describe "Other" Odor

Sewer odor along with Landfill  
mix odor



**Intensity of Odor**

2 - Light odor detected

**Are any corrective actions needed?**

Stop #30: Intersection of Commerce Center Drive and Witherspoon Parkway

1 flagged

**Use map locator to enter lat/long for this observation point.**

29011 Witherspoon Pkwy,  
Valencia, CA 91355, USA  
(34.445682,  
-118.62720999999999)

**Record time at observation point**

13 Aug 2024 9:01 PM PDT

**Record Wind Speed (mph)**

0.9

**Record Wind Direction**

W

**Have the weather conditions changed since last recorded?**

No

**Are you experiencing any odors**

Yes

**Description of Odor**

Landfill Waste/Trash

Other

**Describe "Other" Odor**

Waste odor

**Intensity of Odor**

1 - Very light odor detected

**Are any corrective actions needed?**

Stop #31: Intersection of Franklin Parkway and driveway leading to the United States Postal Service

**Use map locator to enter lat/long for this observation point.**

28000 Franklin Pkwy, Valencia, CA  
91355, USA  
(34.4352261,  
-118.62850189999997)

**Record time at observation point**

13 Aug 2024 9:04 PM PDT

**Record Wind Speed (mph)**

0.9

**Record Wind Direction**

NW

**Have the weather conditions changed since last recorded?**

No

**Are you experiencing any odors**

No

Stop #32: Intersection of Henry Mayo Drive and Cambridge View Drive, leading into the Valencia Travel Village RV Resort

27940 CA-126, Castaic, CA 91384,  
USA  
(34.4298143,  
-118.62485400000001)

**Use map locator to enter lat/long for this observation point.**

**Record time at observation point**

13 Aug 2024 9:09 PM PDT

**Record Wind Speed (mph)**

4.5

**Record Wind Direction**

SW

**Have the weather conditions changed since last recorded?**

No

**Are you experiencing any odors**


No

Odor Compliance with Stipulated Order for Abatement

**At 3 or more stops have you recorded any Landfill Odor Intensity of 3 (3 - Moderate Odor) or higher?**

No

**Recorder Signature**

A handwritten signature in black ink, appearing to be 'Duth. F. S.', written in a cursive style.

13 Aug 2024 9:09 PM PDT

---

**Upon completion of this patrol, please check the box to trigger necessary notifications.**

---



# 4050 - Chiquita Odor Patrol Template

Complete

Score	3 / 3 (100%)	Flagged items	11	Actions	0
-------	--------------	---------------	----	---------	---

Conducted on

13 Aug 2024 8:23 AM PDT

Prepared by

Julian Jenkins

If the name of the person conducting the Patrol does not appear above, please enter it here:

What type of patrol is this?

Regular Patrol

Weather Conditions at the time of patrol.

Sunny

Temperature at time of Patrol

72°F  
Should be between -50°F to 125°F

I acknowledge that I have not visited the working face or other on-site areas where exposed trash or landfill odors such as, but not limited to landfill gas odors, refuse or refuse contaminated material odors, or landfill liquids/landfill leachate odors exist within four hours prior to conducting this odor surveillance.



I acknowledge that I will assess each Patrol Stop while standing outside of the vehicle.



**Flagged items**

11 flagged

Odor Patrol Stops / Stop #7: Intersection of San Martinez Road and Morningside Drive

**Are you experiencing any odors**

Yes

Odor Patrol Stops / Stop #8: Intersection of Lexington Drive and Morningside Drive

**Are you experiencing any odors**

Yes

Odor Patrol Stops / Stop #9: Intersection of Val Verde Road and Trellis Road

**Are you experiencing any odors**

Yes

Odor Patrol Stops / Stop #10: Intersection of San Martinez Road and Euclid Ave.

**Are you experiencing any odors**

Yes

Odor Patrol Stops / Stop #12: Intersection of Hunstock Street and Windsor Road

**Are you experiencing any odors**

Yes

Odor Patrol Stops / Stop #13: Intersection of Del Valle Road and Silver Street

**Are you experiencing any odors**

Yes

Odor Patrol Stops / Stop #13: Intersection of Del Valle Road and Silver Street

**Intensity of Odor**

3 - Moderate Odor

Odor Patrol Stops / Stop #14: Intersection of Del Valle Road and Hasley Canyon Road

**Are you experiencing any odors**

Yes

Odor Patrol Stops / Stop #15: Intersection of Hasley Canyon Road and Gibraltar Lane

**Are you experiencing any odors**

Yes

Odor Patrol Stops / Stop #20: Intersection of Cambridge Avenue and Hasley Canyon Road

**Are you experiencing any odors**

Yes

Odor Patrol Stops / Stop #23: Intersection of Creekbed Road and Firebrand Drive

**Are you experiencing any odors**

Yes

<b>Odor Patrol Stops</b>	11 flagged
Stop #1: Chiquito Canyon Road and Driveway leading to the LA County Fire's Del Valle Regional Training Center	
<b>Use map locator to enter lat/long for this observation point.</b>	28101 Chiquito Canyon Rd, Castaic, CA 91384, USA (34.4328841, -118.6592742)
<b>Record time at observation point</b>	13 Aug 2024 10:15 AM PDT
<b>Record Wind Speed (mph)</b>	2.9
<b>Record Wind Direction</b>	SE
<b>Have the weather conditions changed since start of patrol?</b>	No
<b>Are you experiencing any odors</b>	No
Stop #2: Intersection of Chiquito Canyon Road and Lincoln Avenue	
<b>Use map locator to enter lat/long for this observation point.</b>	2900 S Orange Dr, Los Angeles, CA 90016, USA (34.43879, -118.65694099999999)
<b>Record time at observation point</b>	13 Aug 2024 10:10 AM PDT
<b>Record Wind Speed (mph)</b>	3.6
<b>Record Wind Direction</b>	S
<b>Have the weather conditions changed since last recorded?</b>	No
<b>Are you experiencing any odors</b>	No
Stop #3: Intersection of Lincoln Avenue and Jackson Street	
<b>Use map locator to enter lat/long for this observation point.</b>	28543 Lincoln Ave, Castaic, CA 91384, USA (34.4395774, -118.6561263)
<b>Record time at observation point</b>	13 Aug 2024 10:12 AM PDT
<b>Record Wind Speed (mph)</b>	1.3
<b>Record Wind Direction</b>	S
<b>Have the weather conditions changed since last recorded?</b>	No

<b>Are you experiencing any odors</b>	No
Stop #4: Intersection of Buchanan Way and Chiquito Canyon Road	
<b>Use map locator to enter lat/long for this observation point.</b>	28703 Chiquito Canyon Rd, Castaic, CA 91384, USA (34.441859799999996, -118.6573111)
<b>Record time at observation point</b>	13 Aug 2024 10:08 AM PDT
<b>Record Wind Speed (mph)</b>	2.5
<b>Record Wind Direction</b>	S
<b>Have the weather conditions changed since last recorded?</b>	No
<b>Are you experiencing any odors</b>	No
Stop #5: Intersection of Lincoln Avenue and Harding Avenue	
<b>Use map locator to enter lat/long for this observation point.</b>	(34.4431974, -118.6560885)
<b>Record time at observation point</b>	13 Aug 2024 10:06 AM PDT
<b>Record Wind Speed (mph)</b>	2.5
<b>Record Wind Direction</b>	SE
<b>Have the weather conditions changed since last recorded?</b>	No
<b>Are you experiencing any odors</b>	No
Stop #6: Intersection of Chiquito Canyon Road and San Martinez Road	
<b>Use map locator to enter lat/long for this observation point.</b>	(34.4451394, -118.6582298)
<b>Record time at observation point</b>	13 Aug 2024 10:03 AM PDT
<b>Record Wind Speed (mph)</b>	1.6
<b>Record Wind Direction</b>	SE
<b>Have the weather conditions changed since last recorded?</b>	No
<b>Are you experiencing any odors</b>	No

Stop #7: Intersection of San Martinez Road and Morningside Drive	1 flagged
<b>Use map locator to enter lat/long for this observation point.</b>	(34.4462286, -118.6615585)
<b>Record time at observation point</b>	13 Aug 2024 10:01 AM PDT
<b>Record Wind Speed (mph)</b>	2.5
<b>Record Wind Direction</b>	NW
<b>Have the weather conditions changed since last recorded?</b>	No
<b>Are you experiencing any odors</b>	Yes
<b>Description of Odor</b>	Landfill Gas
<b>Intensity of Odor</b>	1 - Very light odor detected
<b>Are any corrective actions needed?</b>	

Stop #8: Intersection of Lexington Drive and Morningside Drive	1 flagged
<b>Use map locator to enter lat/long for this observation point.</b>	(34.4483606, -118.6607029)
<b>Record time at observation point</b>	13 Aug 2024 9:50 AM PDT
<b>Record Wind Speed (mph)</b>	1.3
<b>Record Wind Direction</b>	S
<b>Have the weather conditions changed since last recorded?</b>	No
<b>Are you experiencing any odors</b>	Yes
<b>Description of Odor</b>	Other
<b>Describe "Other" Odor</b>	Rancid cooking oil
<b>Intensity of Odor</b>	2 - Light odor detected
<b>Are any corrective actions needed?</b>	No

Stop #9: Intersection of Val Verde Road and Trellis Road	1 flagged
<b>Use map locator to enter lat/long for this observation point.</b>	(34.4481642, -118.6629749)
<b>Record time at observation point</b>	13 Aug 2024 9:52 AM PDT



Record Wind Speed (mph)	1.6
Record Wind Direction	SE
Have the weather conditions changed since last recorded?	No
Are you experiencing any odors	Yes
Description of Odor	Landfill Gas
Intensity of Odor	2 - Light odor detected

**Are any corrective actions needed?**

Stop #10: Intersection of San Martinez Road and Euclid Ave.	1 flagged
---	-----------

Use map locator to enter lat/long for this observation point.	(34.4476896, -118.6658427)
Record time at observation point	13 Aug 2024 9:56 AM PDT

Record Wind Speed (mph)	2.7
Record Wind Direction	E
Have the weather conditions changed since last recorded?	No
Are you experiencing any odors	Yes
Description of Odor	Landfill Gas
Intensity of Odor	2 - Light odor detected

**Are any corrective actions needed?**

Stop #11: Intersection of San Martinez Road and Keningston Road	
---	--

Use map locator to enter lat/long for this observation point.	30703 San Martinez Rd, Castaic, CA 91384, USA (34.448692199999996, -118.6712099)
Record time at observation point	13 Aug 2024 9:58 AM PDT

Record Wind Speed (mph)	3.6
Record Wind Direction	SE
Have the weather conditions changed since last recorded?	No

<b>Are you experiencing any odors</b>	No
Stop #12: Intersection of Hunstock Street and Windsor Road	1 flagged
<b>Use map locator to enter lat/long for this observation point.</b>	(34.4461205, -118.6494616)
<b>Record time at observation point</b>	13 Aug 2024 9:46 AM PDT
<b>Record Wind Speed (mph)</b>	2.5
<b>Record Wind Direction</b>	S
<b>Have the weather conditions changed since last recorded?</b>	No
<b>Are you experiencing any odors</b>	Yes
<b>Description of Odor</b>	Other
<b>Describe "Other" Odor</b>	Sweet chemical odor
<b>Intensity of Odor</b>	1 - Very light odor detected
<b>Are any corrective actions needed?</b>	No
Stop #13: Intersection of Del Valle Road and Silver Street	2 flagged
<b>Use map locator to enter lat/long for this observation point.</b>	(34.4484893, -118.6554799)
<b>Record time at observation point</b>	13 Aug 2024 9:39 AM PDT
<b>Record Wind Speed</b>	1.3
<b>Record Wind Direction</b>	SE
<b>Have the weather conditions changed since last recorded?</b>	No
<b>Are you experiencing any odors</b>	Yes
<b>Description of Odor</b>	Landfill Gas
<b>Intensity of Odor</b>	3 - Moderate Odor
<b>Are any corrective actions needed?</b>	
Stop #14: Intersection of Del Valle Road and Hasley Canyon Road	1 flagged
<b>Use map locator to enter lat/long for this observation point.</b>	Del Valle Rd & Hasley Canyon Rd,

California 91355, USA  
(34.456905,  
-118.64146400000001)

<b>Record time at observation point</b>	13 Aug 2024 9:36 AM PDT
<b>Record Wind Speed (mph)</b>	0.2
<b>Record Wind Direction</b>	NE
<b>Have the weather conditions changed since last recorded?</b>	No
<b>Are you experiencing any odors</b>	Yes
<b>Description of Odor</b>	Other
<b>Describe "Other" Odor</b>	Septic waste
<b>Intensity of Odor</b>	2 - Light odor detected
<b>Are any corrective actions needed?</b>	No
Stop #15: Intersection of Hasley Canyon Road and Gibraltar Lane	1 flagged

**Use map locator to enter lat/long for this observation point.** 28575 Gibraltar Ln, Castaic, CA 91384, USA  
(34.4554076, -118.6335204)

<b>Record time at observation point</b>	13 Aug 2024 9:30 AM PDT
<b>Record Wind Speed (mph)</b>	1.6
<b>Record Wind Direction</b>	SE
<b>Have the weather conditions changed since last recorded?</b>	No
<b>Are you experiencing any odors</b>	Yes
<b>Description of Odor</b>	Other
<b>Describe "Other" Odor</b>	Shellfish
<b>Intensity of Odor</b>	1 - Very light odor detected
<b>Are any corrective actions needed?</b>	No
Stop #16: Intersection of Gibraltar Lane and Alton Way	

**Use map locator to enter lat/long for this observation point.** (34.4548329, -118.6299618)

**Record time at observation point** 13 Aug 2024 9:29 AM PDT

**Record Wind Speed (mph)** 1.8

**Record Wind Direction** SE

**Have the weather conditions changed since last recorded?** No

**Are you experiencing any odors** No

Stop #17: Intersection of Castlebury Place and Picadilly Place

**Use map locator to enter lat/long for this observation point.** 28203 Picadilly Pl, Castaic, CA  
91384, USA  
(34.4539706,  
-118.62780079999999)

**Record time at observation point** 13 Aug 2024 9:26 AM PDT

**Record Wind Speed (mph)** 1.1

**Record Wind Direction** SW

**Have the weather conditions changed since last recorded?** No

**Are you experiencing any odors** No

Stop #18: Intersection of Gibraltar Lane and Springvale Lane

**Use map locator to enter lat/long for this observation point.** (34.4556507, -118.6284383)

**Record time at observation point** 13 Aug 2024 9:24 AM PDT

**Record Wind Speed (mph)** 2.2

**Record Wind Direction** SW

**Have the weather conditions changed since last recorded?** No

**Are you experiencing any odors** No

Stop #19: Intersection of Gibraltar Lane and Cambridge Avenue

**Use map locator to enter lat/long for this observation point.** 28003 Gibraltar Ln, Castaic, CA  
91384, USA  
(34.4583437,  
-118.62700379999998)

Record time at observation point

13 Aug 2024 9:22 AM PDT

Record Wind Speed (mph)

2

Record Wind Direction

SW

Have the weather conditions changed since last recorded?

No

Are you experiencing any odors

No

Stop #20: Intersection of Cambridge Avenue and Hasley Canyon Road

1 flagged

Use map locator to enter lat/long for this observation point.

9701 Creekbed Rd, Castaic, CA  
91384, USA  
(34.4555301, -118.6218167)

Record time at observation point

13 Aug 2024 8:52 AM PDT

Record Wind Speed (mph)

0.9

Record Wind Direction

W

Have the weather conditions changed since last recorded?

No

Are you experiencing any odors

Yes

Description of Odor

Other

Describe "Other" Odor

Sewage

Intensity of Odor

1 - Very light odor detected

Are any corrective actions needed?

Stop #21: Intersection of The Old Road and Hillcrest Parkway

Use map locator to enter lat/long for this observation point.

30402 Daisy Ct, Castaic, CA 91384,  
USA  
(34.470892299999996,  
-118.6169014)

Record time at observation point

13 Aug 2024 9:00 AM PDT

Record Wind Speed (mph)

2.5

Record Wind Direction

SW

Have the weather conditions changed since last recorded?

No

<b>Are you experiencing any odors</b>	No
Stop #22: Intersection of Hillcrest Parkway and Park Vista Drive at Castaic Elementary School	
<b>Use map locator to enter lat/long for this observation point.</b>	28333 Foothill Rd, Castaic, CA 91384, USA (34.472091299999995, -118.6298591)
<b>Record time at observation point</b>	13 Aug 2024 9:02 AM PDT
<b>Record Wind Speed (mph)</b>	2.7
<b>Record Wind Direction</b>	SE
<b>Have the weather conditions changed since last recorded?</b>	No
<b>Are you experiencing any odors</b>	No
Stop #23: Intersection of Creekbed Road and Firebrand Drive	
<b>Use map locator to enter lat/long for this observation point.</b>	29796 Creekbed Rd, Castaic, CA 91384, USA (34.4575992, -118.61958519999999)
<b>Record time at observation point</b>	13 Aug 2024 8:55 AM PDT
<b>Record Wind Speed (mph)</b>	0.9
<b>Record Wind Direction</b>	W
<b>Have the weather conditions changed since last recorded?</b>	No
<b>Are you experiencing any odors</b>	Yes
<b>Description of Odor</b>	Other
<b>Describe "Other" Odor</b>	Food
<b>Intensity of Odor</b>	2 - Light odor detected
<b>Are any corrective actions needed?</b>	No
Stop #24: Intersection of The Old Road and Live Oak Road	
<b>Use map locator to enter lat/long for this observation point.</b>	27305 Live Oak Rd, Castaic, CA 91384, USA (34.453375, -118.61646859999999)

Record time at observation point

13 Aug 2024 9:07 AM PDT

Record Wind Speed (mph)

2

Record Wind Direction

W

Have the weather conditions changed since last recorded?

No

Are you experiencing any odors

No

Stop #25: Intersection of Live Oak Road and Hidden Trail Road

Use map locator to enter lat/long for this observation point.

27662 Buckskin Dr, Castaic, CA  
91384, USA  
(34.4501784, -118.6179979)

Record time at observation point

13 Aug 2024 9:09 AM PDT

Record Wind Speed (mph)

0.9

Record Wind Direction

SW

Have the weather conditions changed since last recorded?

No

Are you experiencing any odors

No

Stop #26: Intersection of Live Oak Elementary School at  
Saddleridge Way

Use map locator to enter lat/long for this observation point.

27734 Saddleridge Way, Castaic,  
CA 91384, USA  
(34.4497043,  
-118.61981619999997)

Record time at observation point

13 Aug 2024 9:10 AM PDT

Record Wind Speed (mph)

1.6

Record Wind Direction

W

Have the weather conditions changed since last recorded?

No

Are you experiencing any odors

No

Stop #27: Intersection of Rangewood Road and Buckskin Drive

Use map locator to enter lat/long for this observation point.

29203 Saddleridge Way, Castaic,  
CA 91384, USA  
(34.4492799,  
-118.62036769999999)

Record time at observation point

13 Aug 2024 9:12 AM PDT

Record Wind Speed (mph)

2

Record Wind Direction

SW

Have the weather conditions changed since last recorded?

No

Are you experiencing any odors

No

Stop #28: Intersection of Quincy Street and Cambridge Avenue

Use map locator to enter lat/long for this observation point.

(34.453045, -118.6197858)

Record time at observation point

13 Aug 2024 9:19 AM PDT

Record Wind Speed (mph)

1.3

Record Wind Direction

NW

Have the weather conditions changed since last recorded?

No

Are you experiencing any odors

No

Stop #29: Intersection of Hasley Canyon Road and Commerce Center Drive (Santa Clarita Valley International School & Playmakers Preschool)

Use map locator to enter lat/long for this observation point.

28050 Hasley Canyon Rd, Castaic,  
CA 91384, USA  
(34.4509611,  
-118.62462279999998)

Record time at observation point

13 Aug 2024 8:48 AM PDT

Record Wind Speed (mph)

2

Record Wind Direction

N

Have the weather conditions changed since last recorded?

No

Are you experiencing any odors

No

Stop #30: Intersection of Commerce Center Drive and Witherspoon Parkway

Use map locator to enter lat/long for this observation point.

Commerce Center Dr &  
Witherspoon Pky, California  
91355, USA  
(34.445074999999996,  
-118.62639800000001)



<b>Record time at observation point</b>	13 Aug 2024 8:45 AM PDT
<b>Record Wind Speed (mph)</b>	1.3
<b>Record Wind Direction</b>	SE
<b>Have the weather conditions changed since last recorded?</b>	No
<b>Are you experiencing any odors</b>	No
Stop #31: Intersection of Franklin Parkway and driveway leading to the United States Postal Service	
<b>Use map locator to enter lat/long for this observation point.</b>	28000 Franklin Pkwy, Valencia, CA 91355, USA (34.4352261, -118.62850189999997)

<b>Record time at observation point</b>	13 Aug 2024 8:41 AM PDT
<b>Record Wind Speed (mph)</b>	0.9
<b>Record Wind Direction</b>	SE
<b>Have the weather conditions changed since last recorded?</b>	No
<b>Are you experiencing any odors</b>	No
Stop #32: Intersection of Henry Mayo Drive and Cambridge View Drive, leading into the Valencia Travel Village RV Resort	
<b>Use map locator to enter lat/long for this observation point.</b>	27944 CA-126, Castaic, CA 91384, USA (34.429763699999995, -118.6249313)

<b>Record time at observation point</b>	13 Aug 2024 8:36 AM PDT
<b>Record Wind Speed (mph)</b>	1.3
<b>Record Wind Direction</b>	SE
<b>Have the weather conditions changed since last recorded?</b>	No
<b>Are you experiencing any odors</b>	No
Odor Compliance with Stipulated Order for Abatement	
<b>At 3 or more stops have you recorded any Landfill Odor Intensity of 3 (3 - Moderate Odor) or higher?</b>	No

**Recorder Signature**



Julian Jenkins  
13 Aug 2024 10:15 AM PDT

---

**Upon completion of this patrol, please check the box to trigger necessary notifications.**

# 4050 - Chiquita Odor Patrol Template

Complete

<b>Score</b>	3 / 3 (100%)	<b>Flagged items</b>	4	<b>Actions</b>	0
--------------	--------------	----------------------	---	----------------	---

**Conducted on**

13 Aug 2024 7:53 PM PDT

**Prepared by**

Luthgardes Vianna- Angel  
Cisneros

**If the name of the person conducting the Patrol does not appear above, please enter it here:**

**What type of patrol is this?**

Regular Patrol

**Weather Conditions at the time of patrol.**

Sunny

**Temperature at time of Patrol**

83°F  
Should be between -50°F to 125°F

**I acknowledge that I have not visited the working face or other on-site areas where exposed trash or landfill odors such as, but not limited to landfill gas odors, refuse or refuse contaminated material odors, or landfill liquids/landfill leachate odors exist within four hours prior to conducting this odor surveillance.**



**I acknowledge that I will assess each Patrol Stop while standing outside of the vehicle.**



**Flagged items**

4 flagged

Odor Patrol Stops / Stop #17: Intersection of Castlebury Place and Picadilly Place

**Are you experiencing any odors**

Yes

Odor Patrol Stops / Stop #20: Intersection of Cambridge Avenue and Hasley Canyon Road

**Are you experiencing any odors**

Yes

Odor Patrol Stops / Stop #29: Intersection of Hasley Canyon Road and Commerce Center Drive (Santa Clarita Valley International School & Playmakers Preschool)

**Are you experiencing any odors**

Yes

Odor Patrol Stops / Stop #30: Intersection of Commerce Center Drive and Witherspoon Parkway

**Are you experiencing any odors**

Yes

<b>Odor Patrol Stops</b>	4 flagged
Stop #1: Chiquito Canyon Road and Driveway leading to the LA County Fire's Del Valle Regional Training Center	
<b>Use map locator to enter lat/long for this observation point.</b>	28101 Chiquito Canyon Rd, Castaic, CA 91384, USA (34.4317609, -118.6589423)
<b>Record time at observation point</b>	13 Aug 2024 7:59 PM PDT
<b>Record Wind Speed (mph)</b>	0.7
<b>Record Wind Direction</b>	SE
<b>Have the weather conditions changed since start of patrol?</b>	No
<b>Are you experiencing any odors</b>	No
Stop #2: Intersection of Chiquito Canyon Road and Lincoln Avenue	
<b>Use map locator to enter lat/long for this observation point.</b>	2900 S Orange Dr, Los Angeles, CA 90016, USA (34.43879, -118.65694099999999)
<b>Record time at observation point</b>	13 Aug 2024 8:01 PM PDT
<b>Record Wind Speed (mph)</b>	0.9
<b>Record Wind Direction</b>	NE
<b>Have the weather conditions changed since last recorded?</b>	No
<b>Are you experiencing any odors</b>	No
Stop #3: Intersection of Lincoln Avenue and Jackson Street	
<b>Use map locator to enter lat/long for this observation point.</b>	28543 Lincoln Ave, Castaic, CA 91384, USA (34.4395774, -118.6561263)
<b>Record time at observation point</b>	13 Aug 2024 8:02 PM PDT
<b>Record Wind Speed (mph)</b>	2.0
<b>Record Wind Direction</b>	E
<b>Have the weather conditions changed since last recorded?</b>	No

**Are you experiencing any odors**

No

Stop #4: Intersection of Buchanan Way and Chiquito Canyon Road

**Use map locator to enter lat/long for this observation point.**

11629 Daleside Ave, Hawthorne,  
CA 90250, USA  
(34.443070999999996,  
-118.655496)

**Record time at observation point**

13 Aug 2024 8:04 PM PDT

**Record Wind Speed (mph)**

0.9

**Record Wind Direction**

S

**Have the weather conditions changed since last recorded?**

No

**Are you experiencing any odors**

No

Stop #5: Intersection of Lincoln Avenue and Harding Avenue

**Use map locator to enter lat/long for this observation point.**

28703 Chiquito Canyon Rd,  
Castaic, CA 91384, USA  
(34.441859799999996,  
-118.6573111)

**Record time at observation point**

13 Aug 2024 8:05 PM PDT

**Record Wind Speed (mph)**

0.0

**Have the weather conditions changed since last recorded?**

No

**Are you experiencing any odors**

No

Stop #6: Intersection of Chiquito Canyon Road and San Martinez Road

**Use map locator to enter lat/long for this observation point.**

30010 San Martinez Rd, Castaic,  
CA 91384, USA  
(34.4449994, -118.6582312)

**Record time at observation point**

13 Aug 2024 8:07 PM PDT

**Record Wind Speed (mph)**

0.0

**Have the weather conditions changed since last recorded?**

No

**Are you experiencing any odors**

No

Stop #7: Intersection of San Martinez Road and Morningside

Drive

**Use map locator to enter lat/long for this observation point.**

30139 San Martinez Rd, Castaic,  
CA 91384, USA  
(34.44624, -118.66109490000001)

**Record time at observation point**

13 Aug 2024 8:08 PM PDT

**Record Wind Speed (mph)**

0.4

**Record Wind Direction**

SW

**Have the weather conditions changed since last recorded?**

No

**Are you experiencing any odors**

No

Stop #8: Intersection of Lexington Drive and Morningside Drive

**Use map locator to enter lat/long for this observation point.**

29043 Morningside Dr, Castaic, CA  
91384, USA  
(34.4482783,  
-118.66091829999998)

**Record time at observation point**

13 Aug 2024 8:10 PM PDT

**Record Wind Speed (mph)**

0.9

**Record Wind Direction**

SW

**Have the weather conditions changed since last recorded?**

No

**Are you experiencing any odors**

No

Stop #9: Intersection of Val Verde Road and Trellis Road

**Use map locator to enter lat/long for this observation point.**

30227 Trellis Rd, Castaic, CA  
91384, USA  
(34.448391799999996,  
-118.66299610000002)

**Record time at observation point**

13 Aug 2024 8:12 PM PDT

**Record Wind Speed (mph)**

0.0

**Have the weather conditions changed since last recorded?**

No

**Are you experiencing any odors**

No

Stop #10: Intersection of San Martinez Road and Euclid Ave.

**Use map locator to enter lat/long for this observation point.** (34.4478188, -118.6658612)

**Record time at observation point** 13 Aug 2024 8:14 PM PDT

**Record Wind Speed (mph)** 0.2

**Record Wind Direction** W

**Have the weather conditions changed since last recorded?** No

**Are you experiencing any odors** No

Stop #11: Intersection of San Martinez Road and Keningston Road

**Use map locator to enter lat/long for this observation point.** 30703 San Martinez Rd, Castaic, CA 91384, USA  
(34.448692199999996, -118.6712099)

**Record time at observation point** 13 Aug 2024 8:16 PM PDT

**Record Wind Speed (mph)** 3.6

**Record Wind Direction** NW

**Have the weather conditions changed since last recorded?** No

**Are you experiencing any odors** No

Stop #12: Intersection of Hunstock Street and Windsor Road

**Use map locator to enter lat/long for this observation point.** 29502 Cromwell Ave, Castaic, CA 91384, USA  
(34.4460891, -118.6496094)

**Record time at observation point** 13 Aug 2024 8:21 PM PDT

**Record Wind Speed (mph)** 1.8

**Record Wind Direction** SE

**Have the weather conditions changed since last recorded?** No

**Are you experiencing any odors** No

Stop #13: Intersection of Del Valle Road and Silver Street

**Use map locator to enter lat/long for this observation point.** Del Valle Rd & Silver St, California 91355, USA



(34.448595, -118.65524)

<b>Record time at observation point</b>	13 Aug 2024 8:24 PM PDT
<b>Record Wind Speed</b>	2.0
<b>Record Wind Direction</b>	N
<b>Have the weather conditions changed since last recorded?</b>	No
<b>Are you experiencing any odors</b>	No
Stop #14: Intersection of Del Valle Road and Hasley Canyon Road	

**Use map locator to enter lat/long for this observation point.** Del Valle Rd & Hasley Canyon Rd, Hasley Canyon, CA 91384, USA (34.456818999999996, -118.64180300000001)

<b>Record time at observation point</b>	13 Aug 2024 8:26 PM PDT
<b>Record Wind Speed (mph)</b>	0.9
<b>Record Wind Direction</b>	SW
<b>Have the weather conditions changed since last recorded?</b>	No
<b>Are you experiencing any odors</b>	No
Stop #15: Intersection of Hasley Canyon Road and Gibraltar Lane	

**Use map locator to enter lat/long for this observation point.** 28579 Gibraltar Ln, Castaic, CA 91384, USA (34.4551702, -118.63360240000002)

<b>Record time at observation point</b>	13 Aug 2024 8:28 PM PDT
<b>Record Wind Speed (mph)</b>	1.3
<b>Record Wind Direction</b>	SE
<b>Have the weather conditions changed since last recorded?</b>	No
<b>Are you experiencing any odors</b>	No
Stop #16: Intersection of Gibraltar Lane and Alton Way	

Use map locator to enter lat/long for this observation point.

28340 Alton Way, Castaic, CA  
91384, USA  
(34.4547069, -118.630257)

Record time at observation point

13 Aug 2024 8:30 PM PDT

Record Wind Speed (mph)

2.0

Record Wind Direction

NW

Have the weather conditions changed since last recorded?

No

Are you experiencing any odors

No

Stop #17: Intersection of Castlebury Place and Picadilly Place

1 flagged

Use map locator to enter lat/long for this observation point.

28203 Picadilly Pl, Castaic, CA  
91384, USA  
(34.4539706,  
-118.62780079999999)

Record time at observation point

13 Aug 2024 8:32 PM PDT

Record Wind Speed (mph)

0.0

Have the weather conditions changed since last recorded?

No

Are you experiencing any odors

Yes

Description of Odor

Other

Describe "Other" Odor

Sweet chemical

Intensity of Odor

2 - Light odor detected

Are any corrective actions needed?

Stop #18: Intersection of Gibraltar Lane and Springvale Lane

Use map locator to enter lat/long for this observation point.

28257 Springvale Ln, Castaic, CA  
91384, USA  
(34.4558953,  
-118.62825909999998)

Record time at observation point

13 Aug 2024 8:34 PM PDT

Record Wind Speed (mph)

1.3

Record Wind Direction

SW

<b>Have the weather conditions changed since last recorded?</b>	No
<b>Are you experiencing any odors</b>	No
Stop #19: Intersection of Gibraltar Lane and Cambridge Avenue	
<b>Use map locator to enter lat/long for this observation point.</b>	29823 Cambridge Ave, Castaic, CA 91384, USA (34.457909799999996, -118.62704210000001)
<b>Record time at observation point</b>	13 Aug 2024 8:35 PM PDT
<b>Record Wind Speed (mph)</b>	0.9
<b>Record Wind Direction</b>	W
<b>Have the weather conditions changed since last recorded?</b>	No
<b>Are you experiencing any odors</b>	No
Stop #20: Intersection of Cambridge Avenue and Hasley Canyon Road	
<b>Use map locator to enter lat/long for this observation point.</b>	9701 Creekbed Rd, Castaic, CA 91384, USA (34.4555301, -118.6218167)
<b>Record time at observation point</b>	13 Aug 2024 8:37 PM PDT
<b>Record Wind Speed (mph)</b>	0.9
<b>Record Wind Direction</b>	SE
<b>Have the weather conditions changed since last recorded?</b>	No
<b>Are you experiencing any odors</b>	Yes
<b>Description of Odor</b>	Landfill Gas
<b>Intensity of Odor</b>	2 - Light odor detected
<b>Are any corrective actions needed?</b>	
Stop #21: Intersection of The Old Road and Hillcrest Parkway	
<b>Use map locator to enter lat/long for this observation point.</b>	30301 Marigold Cir, Castaic, CA 91384, USA (34.4699479, -118.6171231)

Record time at observation point

13 Aug 2024 8:45 PM PDT

Record Wind Speed (mph)

2.9

Record Wind Direction

S

Have the weather conditions changed since last recorded?

No

Are you experiencing any odors

No

Stop #22: Intersection of Hillcrest Parkway and Park Vista Drive at Castaic Elementary School

30455 Park Vista Dr, Castaic, CA  
91384, USA  
(34.4721549,  
-118.63040360000001)

Use map locator to enter lat/long for this observation point.

Record time at observation point

13 Aug 2024 8:43 PM PDT

Record Wind Speed (mph)

0.9

Record Wind Direction

N

Have the weather conditions changed since last recorded?

No

Are you experiencing any odors

No

Stop #23: Intersection of Creekbed Road and Firebrand Drive

29796 Creekbed Rd, Castaic, CA  
91384, USA  
(34.4575992,  
-118.61958519999999)

Use map locator to enter lat/long for this observation point.

Record time at observation point

13 Aug 2024 8:38 PM PDT

Record Wind Speed (mph)

0.7

Record Wind Direction

SE

Have the weather conditions changed since last recorded?

No

Are you experiencing any odors

No

Stop #24: Intersection of The Old Road and Live Oak Road

27603 Quincy St, Castaic, CA  
91384, USA  
(34.4528436, -118.6171006)

Use map locator to enter lat/long for this observation point.

Record time at observation point

13 Aug 2024 8:49 PM PDT

Record Wind Speed (mph)

1.3

Record Wind Direction

S

Have the weather conditions changed since last recorded?

No

Are you experiencing any odors

No

Stop #25: Intersection of Live Oak Road and Hidden Trail Road

Use map locator to enter lat/long for this observation point.

27662 Buckskin Dr, Castaic, CA  
91384, USA  
(34.4501784, -118.6179979)

Record time at observation point

13 Aug 2024 8:50 PM PDT

Record Wind Speed (mph)

1.3

Record Wind Direction

S

Have the weather conditions changed since last recorded?

No

Are you experiencing any odors

No

Stop #26: Intersection of Live Oak Elementary School at Saddleridge Way

Use map locator to enter lat/long for this observation point.

27715 Saddleridge Way, Castaic,  
CA 91384, USA  
(34.4504368,  
-118.62019730000002)

Record time at observation point

13 Aug 2024 8:52 PM PDT

Record Wind Speed (mph)

2.5

Record Wind Direction

S

Have the weather conditions changed since last recorded?

No

Are you experiencing any odors

No

Stop #27: Intersection of Rangewood Road and Buckskin Drive

Use map locator to enter lat/long for this observation point.

29139 Rangewood Rd, Castaic, CA  
91384, USA  
(34.4485802,  
-118.62039709999999)

Record time at observation point

13 Aug 2024 8:54 PM PDT

Record Wind Speed (mph)

0.9

Record Wind Direction

SE

Have the weather conditions changed since last recorded?

No

Are you experiencing any odors

No

Stop #28: Intersection of Quincy Street and Cambridge Avenue

27803 Quincy St, Castaic, CA  
91384, USA  
(34.453016399999996,  
-118.62001029999998)

Use map locator to enter lat/long for this observation point.

Record time at observation point

13 Aug 2024 8:55 PM PDT

Record Wind Speed (mph)

0.0

Have the weather conditions changed since last recorded?

No

Are you experiencing any odors

No

Stop #29: Intersection of Hasley Canyon Road and Commerce  
Center Drive (Santa Clarita Valley International School &  
Playmakers Preschool)

1 flagged

28050 Hasley Canyon Rd, Castaic,  
CA 91384, USA  
(34.4509611,  
-118.62462279999998)

Use map locator to enter lat/long for this observation point.

Record time at observation point

13 Aug 2024 8:59 PM PDT

Record Wind Speed (mph)

1.3

Record Wind Direction

SE

Have the weather conditions changed since last recorded?

No

Are you experiencing any odors

Yes

Description of Odor

Landfill Gas

Other

Describe "Other" Odor

Sewer odor along with Landfill  
mix odor

**Intensity of Odor**

2 - Light odor detected

**Are any corrective actions needed?**

Stop #30: Intersection of Commerce Center Drive and Witherspoon Parkway

1 flagged

**Use map locator to enter lat/long for this observation point.**

29011 Witherspoon Pkwy,  
Valencia, CA 91355, USA  
(34.445682,  
-118.62720999999999)

**Record time at observation point**

13 Aug 2024 9:01 PM PDT

**Record Wind Speed (mph)**

0.9

**Record Wind Direction**

W

**Have the weather conditions changed since last recorded?**

No

**Are you experiencing any odors**

Yes

**Description of Odor**

Landfill Waste/Trash

Other

**Describe "Other" Odor**

Waste odor

**Intensity of Odor**

1 - Very light odor detected

**Are any corrective actions needed?**

Stop #31: Intersection of Franklin Parkway and driveway leading to the United States Postal Service

**Use map locator to enter lat/long for this observation point.**

28000 Franklin Pkwy, Valencia, CA  
91355, USA  
(34.4352261,  
-118.62850189999997)

**Record time at observation point**

13 Aug 2024 9:04 PM PDT

**Record Wind Speed (mph)**

0.9

**Record Wind Direction**

NW

**Have the weather conditions changed since last recorded?**

No

**Are you experiencing any odors**

No

Stop #32: Intersection of Henry Mayo Drive and Cambridge View Drive, leading into the Valencia Travel Village RV Resort

27940 CA-126, Castaic, CA 91384,  
USA  
(34.4298143,  
-118.62485400000001)

**Use map locator to enter lat/long for this observation point.**

**Record time at observation point**

13 Aug 2024 9:09 PM PDT

**Record Wind Speed (mph)**

4.5

**Record Wind Direction**

SW

**Have the weather conditions changed since last recorded?**

No

**Are you experiencing any odors**

No


Odor Compliance with Stipulated Order for Abatement

**At 3 or more stops have you recorded any Landfill Odor Intensity of 3 (3 - Moderate Odor) or higher?**

No



**Recorder Signature**

A handwritten signature in black ink, appearing to be 'Duth. F. S.', written in a cursive style.

13 Aug 2024 9:09 PM PDT

---

**Upon completion of this patrol, please check the box to trigger necessary notifications.**

---

