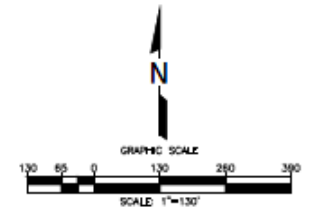
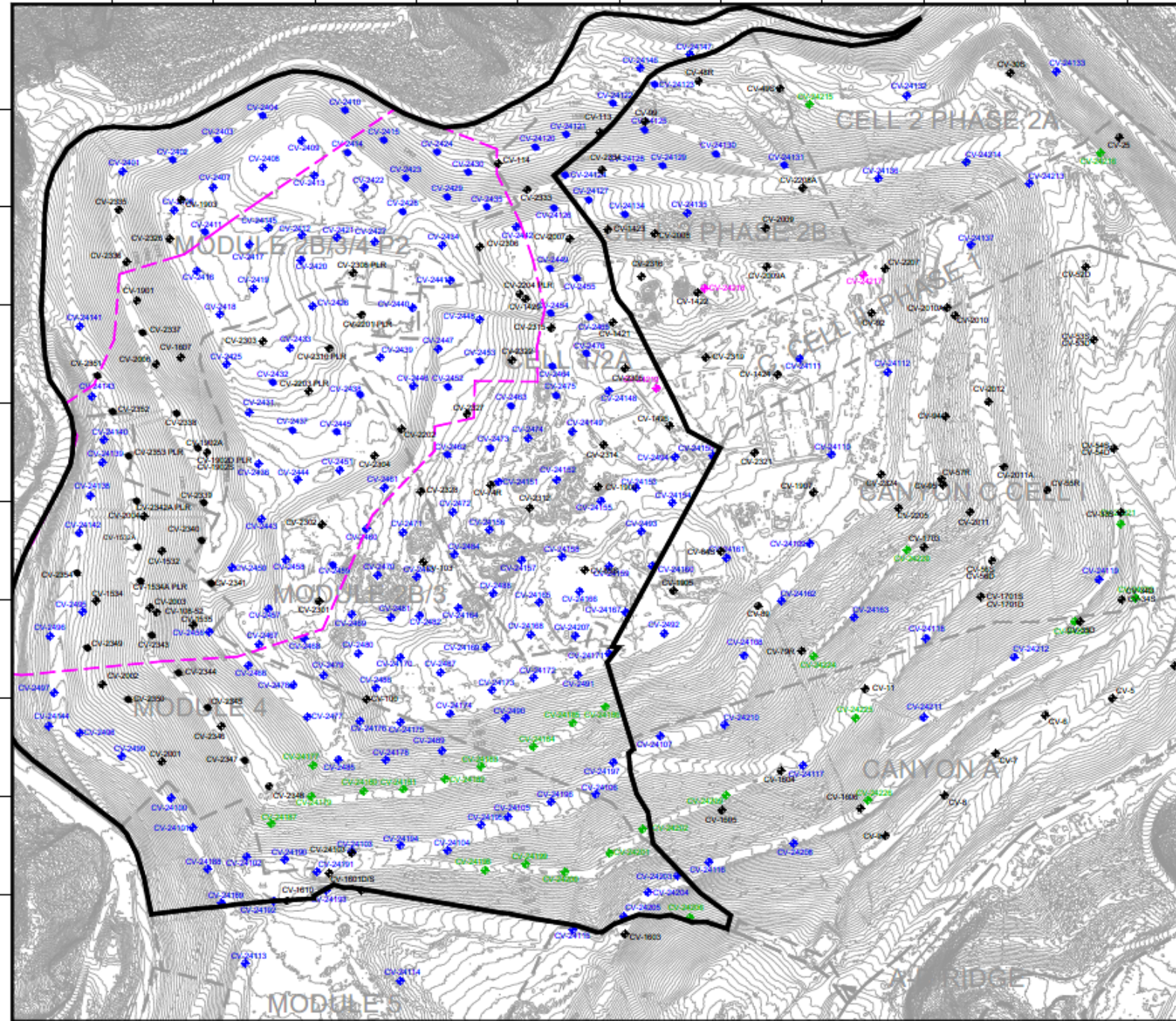


1 2 3 4 5 6 7 8 9 10 11 12 13 14 15

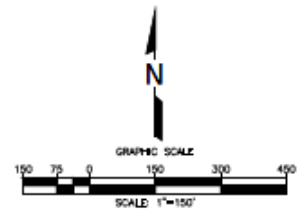

A
B
C
D
E
F
G
H
I
J



- LEGEND**
- EXISTING TOPOGRAPHIC CONTOUR
 - EXISTING CELL LIMITS (APPROXIMATE)
 - PROPOSED LFG EXTRACTION WELL - INSTALLED
 - PROPOSED TEMPERATURE PROBE - INSTALLED
 - PROPOSED LFG EXTRACTION WELL
 - PROPOSED LFG EXTRACTION WELL SCHEDULED FOR DRILLING DURING THE WEEK OF 08/19/2024 TO 08/23/2024

DATE	
REVISION	
NO.	
SHEET TITLE	WELL/TEMPERATURE PROBE INSTALLATION MAP
PROJECT TITLE	2024 GCDC EXPANDED WELLS & TEMPERATURE PROBE CHICUITA CANYON LANDFILL CASTAIC, CALIFORNIA
CLIENT	CHICUITA CANYON LANDFILL CASTAIC, CALIFORNIA
DATE	08/16/2024
SCALE	AS SHOWN
SHEET	1

- GENERAL DRAWING NOTES**
- EXISTING TOPOGRAPHIC SURVEY INFORMATION SHOWN WAS PROVIDED BY PROPPELLER, AERIAL PHOTOGRAPHY DATED JULY 24, 2024.
 - NORTH ARROW SHOWN HERE IS REFERENCE TO THE CALIFORNIA STATE PLANE ZONE V COORDINATE SYSTEM, NAD 83.



LEGEND

- TOPOGRAPHIC CONTOUR
- EXISTING CELL LIMITS (APPROXIMATE)
- REACTION AREA BOUNDARY - CONDITION 9A
- REACTION AREA BOUNDARY - DATA ANALYSIS
- EXISTING VERTICAL LFG EXTRACTION WELL
- EXISTING LFG VERTICAL EXTRACTION WELL - PRESSURIZED LEACHATE RELEASE
- EXISTING DE-WATERING WELL WITH PUMP - CURRENTLY RUNNING
- EXISTING DE-WATERING WELL WITH PUMP - INSTALLED

De-Watering Well Pumps That are Currently Running		
#	Well ID	Operational Startup Date
1	CV-114	3/21/2024
2	CV-2333	3/21/2024
3	CV-2334	3/21/2024
4	CV-2424	3/21/2024
5	CV-2305	3/27/2024
6	CV-2321	3/27/2024
7	CV-2319	3/29/2024
8	CV-2324	3/29/2024
9	CV-2344	4/10/2024
10	CV-24144	4/8/2024
11	CV-2302	4/10/2024
12	CV-2314	4/10/2024
13	CV-2352	4/12/2024
14	CV-24140	4/12/2024
15	CV-2335	4/19/2024
16	CV-2307	4/19/2024
17	CV-2337	4/22/2024
18	CV-2335	4/23/2024
19	CV-2351	4/23/2024
20	CV-24141	4/23/2024
21	CV-2325	4/24/2024
22	CV-2328	4/26/2024
23	CV-24142	5/3/2024
24	CV-24111	5/15/2024
25	CV-2413	5/23/2024
26	CV-2428	5/23/2024
27	CV-24126	5/23/2024
28	CV-24127	5/23/2024
29	CV-2409	5/30/2024
30	CV-2409	5/30/2024
31	CV-2407	5/30/2024
32	CV-2414	5/31/2024
33	CV-2442	5/31/2024
34	CV-2408	5/31/2024
35	CV-24111	6/7/2024
36	CV-2415	6/24/2024
37	CV-24130	6/25/2024
38	CV-2478	6/25/2024
39	CV-24152	7/3/2024
40	CV-24102	7/3/2024
41	CV-24103	7/3/2024
42	CV-24109	7/7/2024
43	CV-24162	7/8/2024
44	CV-2409	7/17/2024
45	CV-24100	7/17/2024
46	CV-2303	7/19/2024
47	CV-2311	7/19/2024
48	CV-2315	7/19/2024
49	CV-2498	7/19/2024
50	CV-24101	7/19/2024
51	CV-2301	7/19/2024
52	CV-2345	7/19/2024
53	CV-2344	7/22/2024
54	CV-2348	7/22/2024
55	CV-2343	7/22/2024
56	CV-2347	7/24/2024
57	CV-2345	7/25/2024
58	CV-13326	8/2/2024
59	CV-2449	8/8/2024
60	CV-2301	8/9/2024
61	CV-2455	8/12/2024
62	CV-2407	8/13/2024
63	CV-2417	8/13/2024
64	CV-2422	8/14/2024
65	CV-2414	8/14/2024
66	CV-2441	8/15/2024
67	CV-2477	8/15/2024
68	CV-2341	8/15/2024

De-Watering Well Pumps That are Currently Installed and Not in Operation	
#	Well ID
1	CV-2203
2	CV-2206
3	CV-2327
4	CV-2327
5	CV-2338
6	CV-2346
7	CV-2350
8	CV-2466

GENERAL DRAWING NOTES

- EXISTING TOPOGRAPHIC SURVEY INFORMATION SHOWN WAS PROVIDED BY PROPELLOR AERIAL PHOTOGRAPHY DATED JULY 24, 2024.
- NORTH ARROW SHOWN HERE IS REFERENCE TO THE CALIFORNIA STATE PLANE ZONE V COORDINATE SYSTEM, NAD 83.
- THE LOCATION OF ANY EXISTING GOC'S COMPONENTS AND OTHER FEATURES ARE APPROXIMATE AND SHOULD BE USED FOR INFORMATION PURPOSES ONLY. ACTUAL FIELD CONDITIONS MAY VARY AND SUBJECT TO CHANGE BASED ON FUTURE FILL OPERATIONS, WASTE PLACEMENT, TOPOGRAPHIC FEATURES, AND OTHER SITE-SPECIFIC FACTORS.
- EXISTING GOC'S AS-BUILT DATED AUGUST 08, 2024.

DATE						
REVISION						
NO.						
SHEET TITLE	EXISTING DE-WATERING WELL WITH PUMP					
PROJECT TITLE	CHOUTA CANYON LANDFILL					
	CASTAIC, CALIFORNIA					
CLIENT	CHOUTA CANYON LANDFILL CASTAIC, CALIFORNIA					
SCS ENGINEERS ENVIRONMENTAL CONSULTANTS	10000 WILSON AVENUE SUITE 100 BELLFLOWER, CA 90706 TEL: (562) 807-8888 FAX: (562) 807-8889 WWW.SCS-ENGINEERS.COM					
DATE	08/15/2024					
SCALE	AS SHOWN					
SHEET	1					